

Assessor's Plat Book

1922

Franklin Township

MONTGOMERY COUNTY, INDIANA

T. R. Woodburn Printing Co., Terre Haute

CITIZENS
1362



BELL
697

25 SOUTH SIXTH STREET

No. 2863

When a new book is desired, all that is necessary is to give
the above number.

Assessor's Plat Book
Franklin Township
Montgomery County,
Indiana

1922

Last Name	First Name	Page	Notes
Alley		82	Shannondale
Baker	W S	61, 62	
Beck	W T	69, 70	
Biddle	Lawson	41, 42	
Binford	Clyde	35, 36	
Binford	Joseph	57, 58, 59, 60, 63, 64	
Binford	Wm	23, 24	
Black	Albert	3, 4	
Booher	Adella	47, 48	
Booher	Clarissa	5, 6	
Booher	Cyrus Jr	5, 6, 7, 8	
Booher	Elwood and Flora	69, 70	
Booher	George	27, 28	
Booher	Jas	27, 28	
Booher	Jee	26	
Booher	Luther	47, 48	
Booher	Wm	15	
Beets	Martha	5, 6	
Bowen	Wm	23, 24	
Bowers	A H	83	Assessment form
Bowers	Abner L	3, 4	
Bowers	R H	15, 17, 18	
Bowers	Silas	49, 50	
Bowman	Henry	69, 70, 71, 72	
Brainerd	Willis E and Mary	21, 22	
Bratton	John	1, 2	
Bratton	John N	23, 24	
Bratton	John N and Emma	23, 24	
Brenton	W H	15	
Brown	Granville	25, 26	
Buchana	James F	29, 30	
Buchanan	Jonas F	31, 32	
Buchanan	W A	31, 32	
Bundy	Noah	15	
Burk	Joseph E	57, 58, 63, 64	
Butler	Chas E	59, 60	
Butler	Chas E, Hallie M	59, 60	
Butler	Effie	45, 46	
Butler	Hallie	51, 52, 53, 54	
Butler	Israel	35, 36	
Butler	Lemuel	59, 60, 61, 62	
Butler	S R	45, 46	
Cain	Ira and Ross	15	
Cain	Roy and Eliz	15	
Caldwell	John Frank	23, 24	
Caldwell	Michael D	81	Shannondale
Caster	Abe	67, 68	
Caster	Jesse and Iona	67, 68	
cemetery		17, 18, 72	
cemetery and church		4	
Chesterson	Jas W and Katy	5, 6	
Chrisman	Nancy	13, 14	
church		21, 22	
Clay Street		82	Shannondale
Cleaver	Alfred J and Mabel L	71, 72	
Clouser	Chas	77, 78	
Clouser	Daniel	77, 78	
Clouser	Elijah	77, 78	
Clouser	M L	21, 22	
Clouser	Maria	79, 80	life estate
Clouser	Martha	51, 52	
Clouser	Simon	21, 22	
Coleman	Charles B	77, 78	
Coleman	Marshall	73, 74	
Coltrain	John D	3, 4, 23, 24	
Conn	Vienna	81	Shannondale
Conrad	Geo	11, 12	
Conrad	Thos E	13, 14	
Cook	C M	83	Assessment form
Cook	C M	19, 20, 29, 30, 31, 32	
Cook	Chas W	11, 12	
Cook	Franklin	11, 12	
Cook	W L and L A	79, 80	
Coombs	Harry D	57, 58	
Corbin	Mary	15	
Corie	James E	37, 38	

Cornell	Cecil and Allen A	5, 6, 75, 76	
Corrie	James E	39, 40	
Cox	Albert	3, 4, 5, 6, 7, 8, 17, 18	
Cox	Denton and Bertha	35, 36	
Cox	Earl	17, 18, 21, 22	
Cox	Hila	7, 8	
Cox	Merty Bell	81	Shannondale
Cox	Warner	7, 8	
Cox	Wm	25, 26	
Crawford	C R	63, 64	
Cross	Urshel B	3, 4	
Crowder	Louise	65, 66	
Crowder	Seth and Mabel	15	
Darrough	Chas—	81	Shannondale
Darrough	Chas and Mary	81	Shannondale
Davis	Geo W and Melina	15	
Davis	Mary M	3, 4	
Deck	Alfred	25, 26, 47, 48	
Deck	Clara E	3, 4	
Deck	Lynn	77, 78	
Deck	Malissa	3, 4	
Dixon	Josiah	55, 56	
Drury	John	61, 62	
Edwards	Lona	35, 36	
Edwards	W and M	47, 48	
Edwards	Wood	47, 48	
Edwards	Wood	83	Assessment form
Elmore	David	65, 66	
Endicott	A and Mary J	21, 22	
Engle	Sarah	55, 56	
Fisk	Eva	71, 72	
Flaningam	J A	1, 2	
Flannigam	Oscar F	67, 68	
Flannigam	W C	79, 80	
Flanningam	Chas	35, 36	
Flanningam	Forest C and Mary E	27, 28	
Flanningam	Oliver	27, 28	
Flanningam	Samuel	15, 16, 73, 74, 79, 80	
Flanningham	Oliver	27, 28	
Flanningham	Rebecca	27, 28	
Flanningham	Sara—	27, 28	
Fletcher	Walter	25, 26	
Ford	Pheobe	47, 48	
Foster	Sara E	23, 24	
Foust	Geo F	3, 4	
Francis	Ernest	7, 8	
Francis	G W and Flora	37, 38	
French, Strain and Dunbar		15	
Gery	Chas E and Ada F	13, 14	
Goodbar	Chas E Trustee	37, 38, 59, 60	
Goss	Herman	3, 4, 21, 22	
Gray	Perry Grant	13, 14, 15, 35, 36	
Grimes	Anna M	14	
Grimes	John C	23, 24	
Grimes	John C	83	Assessment form
Grimes	Joseph	71, 72	
Hamilton	Harry	13, 14	
Hamilton	Hector	13, 14	
Hampton	Lee	7, 8	
Hampton	M D	1, 2, 3, 4, 77, 78, 79, 80	
Hampton	Michael J	23, 24	
Hampton	Phoebe	21	
Hampton	Samuel	15	
Hampton	W M	17, 18	
Hampton	Wm	7, 8	
Harland	Carl	33, 34	
Harland	Willard P	15, 33, 34	
Harris	Franklin	19, 20	
Hayes	Wm	15	
Hitch	Ambrose F	26	
Hitch	Fred	25, 26	
Hopper	A and Mary J	21	
Horn	Leis and wife	15	
Horn	Lewis M	45, 46	
Hummel	Chas	37, 38	
Hunter	Geo	81	Shannondale
Hutchings	Jesse	1, 2	
Hutton	Abbie	71, 72	
Hutton	Olive	71, 72	
Jennings	Alonzo	7, 8	

Jewell	Geo	49, 50	
Jewell	Geo and C M	47, 48	
Johnson	Edna	55, 56, 57, 58	
Johnson	John Frank	39, 40	
Justus	Harry	13, 14	
Knights of Pythias # 279		81	Shannondale
Kelsey	John P	57, 58, 63, 64	
Kimler	W E	65, 66	
Kimler	Walter	15	
Kiplinger	Charlotte	49, 50, 71, 72	
Knettle	John	27, 28, 29, 30, 43, 44, 45, 46	
Knox	Mary Ann	71, 72	
Knox	Sam and Sarah	49, 50	
Knox	Samuel	83	Assessment form
LaFollette	J W	83	Assessment form
LaFollette	Jas O	51, 52	
LaFollette	Jas O and Mary E	53, 54	
LaFollette	Joe	49, 50	
LaFollette	Jos W	5, 6	
LaFollette	Mary	65, 66	
LaFollette	Thomas	47, 48	
LaFollette	Wm K	81	Shannondale
Larrick	Robert	7, 8, 9, 10, 15	
Lee	Newton	11, 12	
Lee	Rhoda	11, 12	
Lewis	Charles and Nellie	81	Shannondale
Lewis	Daniel	13, 14, 15	
Loback	Clellie	37, 38	
Long	Oath and Nancy	65, 66	
Lough	Ben	51, 52	3/4
Lough	Orville	51, 52	1/4
Lowery	Alice	15	
Lynch	Sallie	43, 44, 53, 54	
Lynch	W B	5, 6, 7, 8, 15, 17, 18, 19, 20	
Martin	Idona	69, 70	
Martin	James	71, 72	
Martin	Walter and Artie	35, 36	
Martz	Ashley	15	
Martz	Charmcey	9, 10	
Martz	Jerome	15	
McCafferty	Albert and C V	81	Shannondale
McCafferty	Edith	81	Shannondale
McCallister	D V	51, 52	
McCallister	Prior W	49, 50	
McClaskey	E P	39, 40	
McClaskey	Joe	33, 34, 39, 40	
McClaskey	W P	39, 40	
McClure	John and Mary L	7, 8	
McDaniel	Henry	41, 42	
McDaniel	Wm A	21, 22	
McDowell	Grant	69, 70	
Meridan Street		82	Shannondale
Mikesell	Rosa	81	Shannondale
Miles	Namie E	7, 8	
Miller	John	37, 38	
Miller	O L	43, 44	
Miller	Sarah E	15	
Miller	W C	5, 6, 7, 8, 19, 20, 29, 30, 43, 44, 45, 46	
Miller	W R	17, 18	
Milner	S P	15	
Milner	Samuel P	13, 14	
Montgomery and Boone County Line		82	Shannondale
Moore	Jesse G	55, 56	
Moore	Pheobe	65, 66	
Morrison	Rozzie R B	69, 70	
Mosier	Lona, Ellen May	47, 48	
Mote	Gail and John	35, 36	
Mote	John	35, 36	
Mount	Harry N	53, 54	
Mount	Lida and Jennie	51, 52	
Mullen	Albert	41, 42	
Mullen	Claude	33, 34	
Mullen	John	33, 34	
Needham	Josephus	83	Assessment form
Needham	Obed	23	
Needham	Sylvester	25, 26	
Nicely	Helen	43, 44, 45, 46	
Niven	Richard E	9, 10	
OConner	Enos O	61, 62	heir
Paddock	Jennie	19, 20, 27, 28, 29, 30	

Paddock	Olive M and John	19, 20	
Patterson	Eliz	71, 72	life estate
Patterson	Oscar	71, 72	
Patterson	Thos	71, 72	
Peck	W T	63, 64	
Peebles	Atwell D	57, 58	
Peebles	Hannah "etal"	15	
Peebles	Le Roy and Hazel	57, 58	
Peebles	R W	57, 58, 59, 60	
Peebles	W D	55, 56, 57, 58	
Peterson	Wallace	31, 32	
Peterson	Wallace	83	Assessment form
Petre	Leonard	7, 8	
Pickering	M E	41, 42	
Pickering	Rosa	41, 42, 55, 56	
Pittman	C W	33, 34	
Pollom	Robert R and Mannie L	9, 10	
Pruitt	John and Mary L	15	
Public Gravel Road		82	Shannondale
Quigg	Francis	59, 60	
Rankin	Ben	25, 26	
Remley	Mary	11, 12	life estate
Remley	Mary E	13, 14	life estate
Rhoads	Chris	55, 56	
Rhoads		3, 4	
Rice	Augusta	14	
Rice	Orville	23, 24	
Rogers	Kate	13, 14	
Russel	E H	7, 8, 15	
Saidla	Helen and Wm	57, 58	
Saidla	Joshua	75, 76, 77, 78	
School House		17, 18, 19, 20, 78	
Self	Earl Sidney	63, 64	
Shannondale		50, 72	
Shannondale Telephone		49, 50	
Shaver	Joe	49, 50, 53, 54	
Shaver	S H	51, 52, 53, 54, 67, 68, 69, 70	
Shoaf	M E	45, 46, 47, 48	
Shumaker	John and Mary L	11, 12	
Smith	John	61, 62	
Smith	Letha	39, 40	
Snyder	Royal E	7, 8	
Steward	Adda R.	43, 44	
Steward	Herman A "etal"	43, 44	
Steward	Lloyd	53, 54	
Steward	Walter	7, 8	
Street		82	Shannondale
Stuckey	Wallace	25, 26, 27, 28	
Sutton	E	15	
Swan	Wm L	61, 62	
T H and E traction		61, 62	
T H I and E RR		68, 70, 72	
Taylor	Ed O	13, 14	
Taylor	Walton	81	Shannondale
The Caldwell Farm Co		3, 4	
Thomas	H H	55, 56	
Thornberg	Henry	15, 35, 36, 37, 38	
Tremble	John H	41, 42	
Tremble	Roy and Mary	59, 60	
Tribbett	Albert G	45, 46	
Tribbett	George "etal"	21, 22	
Tribbett	J W	17, 18	
Tribbett	Orpha	21, 22	
Trimble	Roy and Mary	37, 38	
Trout	Sherman A	83	Assessment form
Trout	Sherman T	63, 64, 65, 66	
Vancleave	Jennie	15	
Vannice	Evert	31, 32	
Vannice	Lockwood and Emma	13, 14	
Vannice	W C	31, 32, 33, 34	
Wallace	Bessie M	39, 40	
Washington Street		82	Shannondale
Wheeler	Joe	55, 56	
White	Jerome	17, 18	
White	Rebecca	81	Shannondale
Williamson	Ed	33, 34	
Williamson	Ed	83	Assessment form
Wills	Wm J	65, 66	
Winters	Johnanathan	11, 12	
Wisehart	Thos	11, 12	

Withron	James	61, 62	
Woods addition		82	Shannondale
Woody	A W	19, 20	
Woody	Clara M	5, 6	
Woody	Earl H	35, 36	
Woody	Elwood	27, 28	
Woody	Elwood	73, 74, 79, 80	life estate
Woody	Elwood "etal"	79, 80	
Woody	Gurney	29, 30	
Woody	Margaret	79, 80	
Woody	Robert	11, 12, 13, 14, 15	
Woody	Senord	27, 28	
Young	Albert	39, 40, 41, 42	
Young	Albert and Almira	41, 42	
Young	Thos F	81	Shannondale
Younklin	A C	13, 14	

MONTGOMERY COUNTY, INDIANA, 1922

Assessor's Plat Book for Franklin

Township, No. 19

T. R. WOODBURN PRINTING CO. TERRE HAUTE, IND.

NAMES OF OWNERS	Number of Plat	DESCRIPTION	Section	Township	Range	Acres	Hundredths	Value of Lands	Value of Improve-ments	Value of Lands and Improve-ments
Jesse Hutchings	1.	SH NE ⁴	1	19	3	80		8400	400	8800
M. D. Hampton	2	Pt-W ²	1	19	3	197	03	20685	2700	23385
J. A. Laningem	3	Pt-N ² -NE ⁴	1	19	3	292		5788	8190	8190
John Bratton	4	Pt-S ²	1	19	3	292		29200	1500	30700
John Bratton	4	Pt-E ² -SE ⁴	1	19	3	28		2800		2800

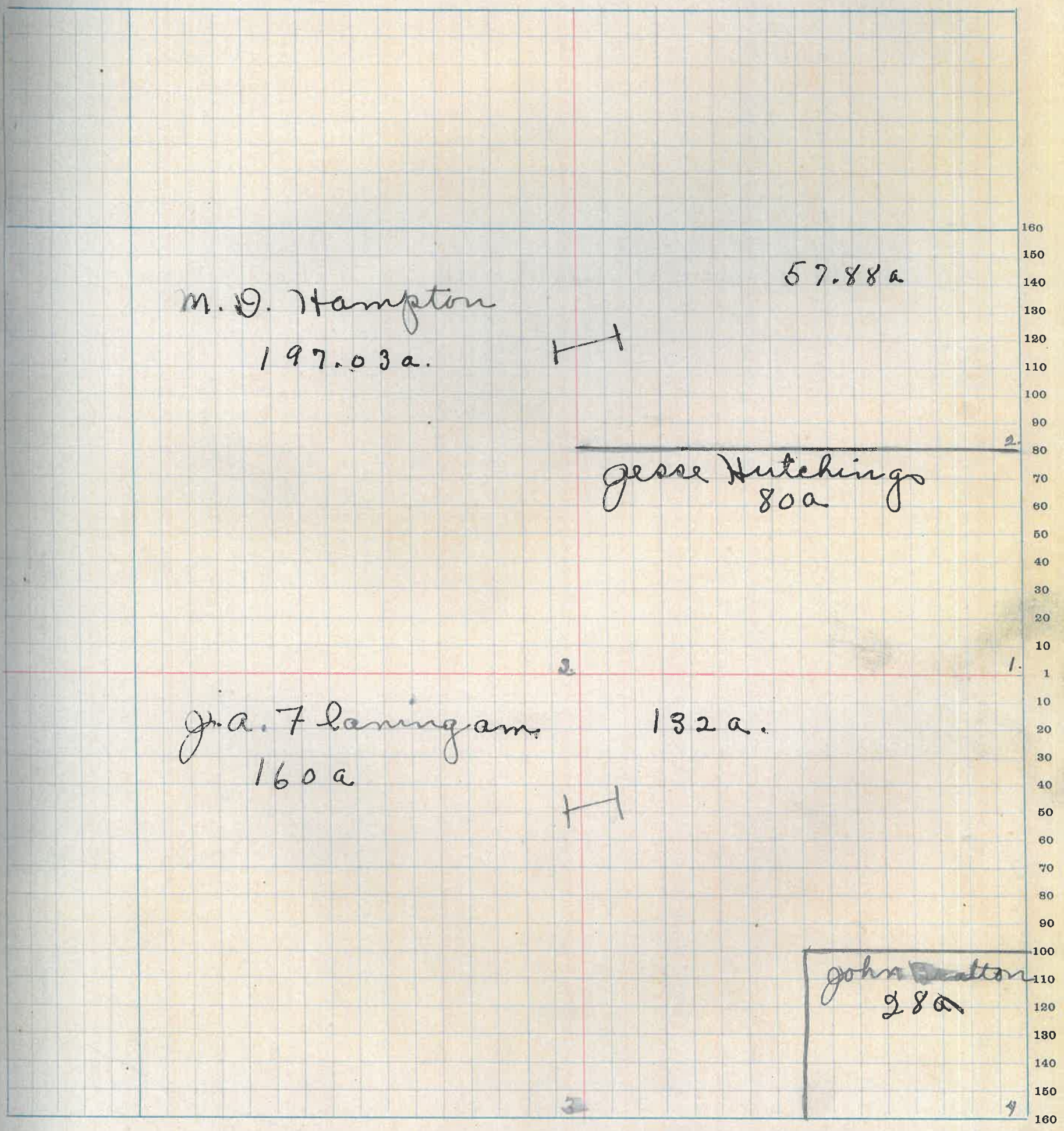
SECTION No. 1

Congressional Township No. 19, R. 5

SCALE—Forty rods to an inch, or ten rods to a space, Congress Land, which is one mile square for a section.
Number of acres in this Section, according to the United States Survey.....

Number of
rods and
fractions

00
385
190
200
600



MONTGOMERY COUNTY, INDIANA, 1922

Assessor's Plat Book for Franklin

Township, No. 19

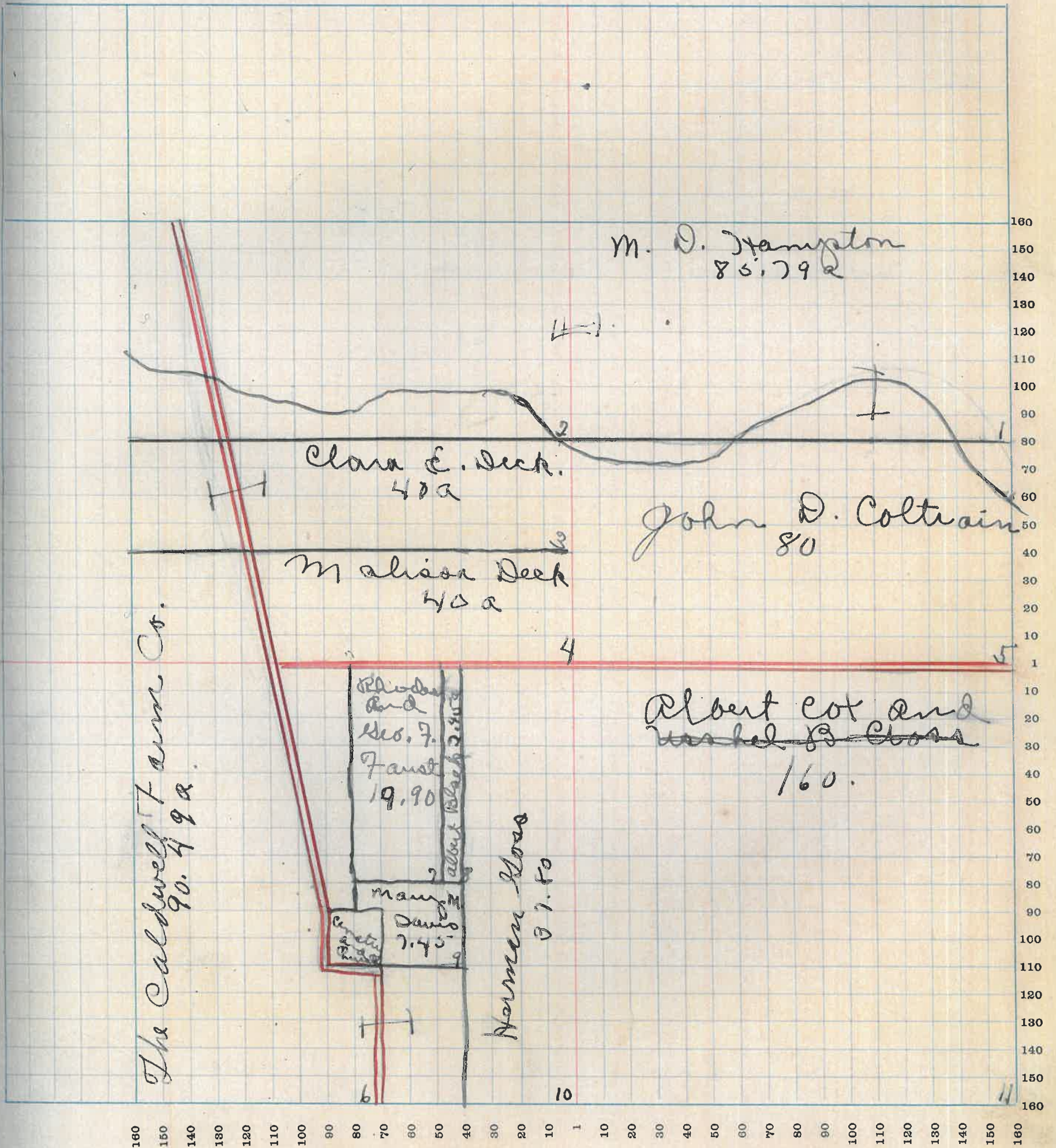
T. R. WOODBURN PRINTING CO. TERRE HAUTE, IND.

NAMES OF OWNERS	Number of Plat	DESCRIPTION	Section	Township	Range	Acres	Hundredths	Value of Lands	Value of Improvements	Value of Lands and Improvements
M. O. Hampton	1	Pt - NEq.	2	19 3	85	79	8580	700	9280	
Abner L. Bowers	2	Pt - NWq	2	19 3	86	26	7785	700	8485	
Clara E. Deek	3	NH - SH - NWq.	2	19 3	40		3600	40	3640	
Malissa Deek	4	SH - NWq.	2	19 3	40		3600		3600	
John O. Coltrain	5	SH - NEq	2	19 3	80		8400	1200	9600	
The Caldwell Farms	6	Pt - WH - SWq	2	19 3	90	49	9050	900	9950	
Rhodes Rhodes and Les. F.										
Fant	7	Pt - FH - SWq	2	19 3	19	90	1990	400	2390	
Albert Black	8	Pt - FH - SWq.	2	19 2	2	45	245	150	395	
May M. Davis	9	Pt - FH - SWq	2	19 2	7	45	745		745	
Herman Ross	10	Pt - FH - SWq.	2	19 2	37	80	3780		3780	
Albert Cox and Wesley P. Cox	11	SEQ.	2	19 3	160		16800	1200	18000	

SECTION No. 2

Congressional Township No. 19, R 3

SCALE—Forty rods to an inch, or ten rods to a space, Congress Land, which is one mile square for a section.
Number of acres in this Section, according to the United States Survey



MONTGOMERY COUNTY, INDIANA, 1922

Assessor's Plat Book for Franklin

Township, No. 19

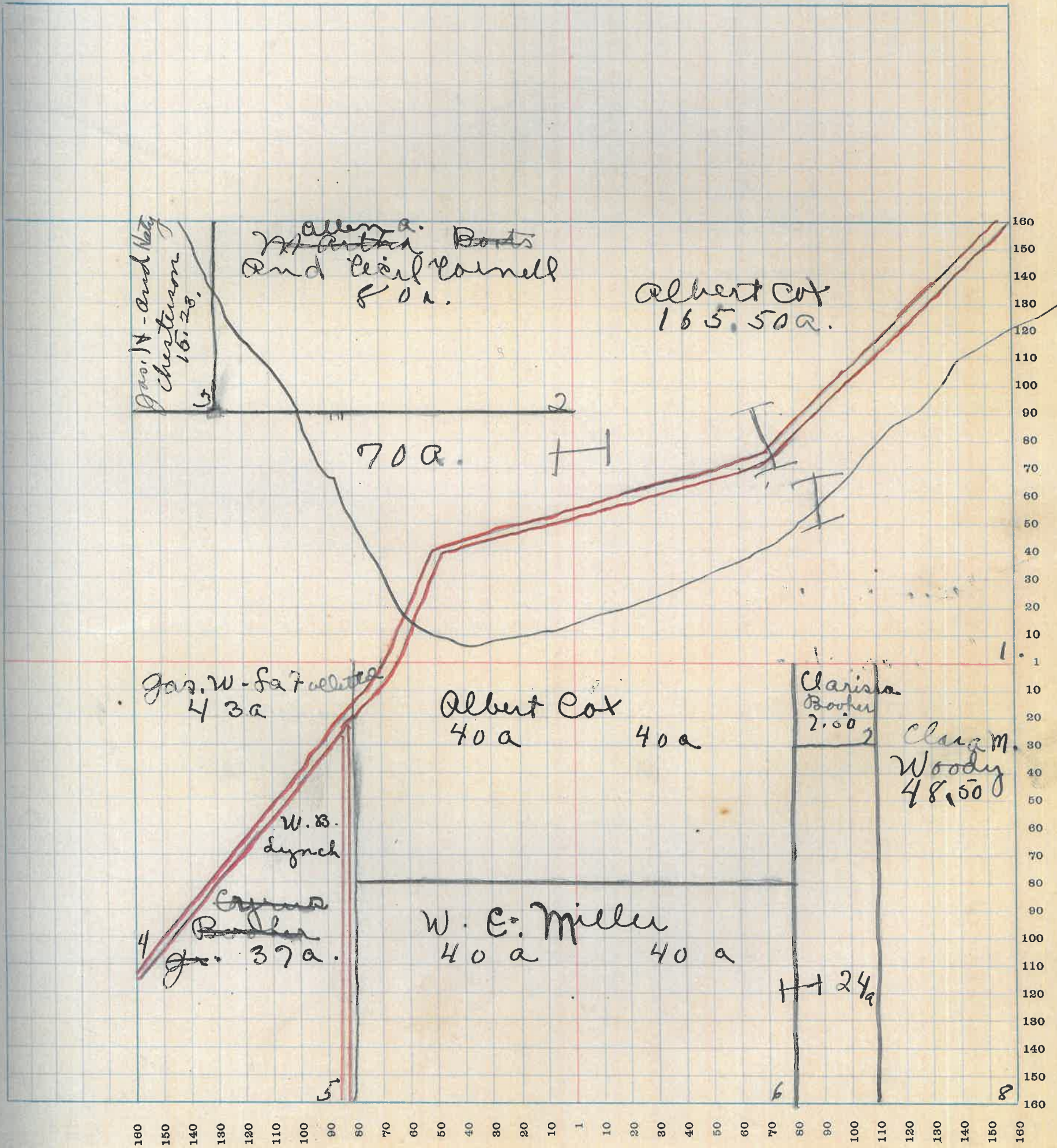
T. R. WOODBURN PRINTING CO. TERRE HAUTE, IND.

NAMES OF OWNERS	Number of Plat	DESCRIPTION	Section	Township	Range	Acres	Hundredths	Value of Lands	Value of Improvements	Value of Lands and Improvements
Albert Cox	1	Pt-SH-nwg	3 5	19	3	315		33025	1200	34225
Allen Martha Boots and Cecil Cornell	2	Pt-nwg	3	19	8	80		4000	500	4500
Jos. W. and Katy Chesterson	3	Pt-nwg	3	19	3	1523		1525	250	1775
Jos. W. La Follette	4	Pt-WH-SWq	3	19	3	43		1365	900	2265
W. B. Lynch Cyrus Booker Jr.	5	Pt-WH-SWq	3	19	3	37		3885	700	4585
W. C. Miller	6	Pt-SWq-SE ² Pt-EH-SEq	3	19	3	80 24		10920	800	11720
Clarissa Booker	7	Pt-SEq	3	19	3	750		785	150	935
Clara M. Woody	8	Pt-EH-SEq	3	19	3	4850		5095		5095

SECTION No. 3

Congressional Township No. 11, R 3

SCALE—Forty rods to an inch, or ten rods to a space, Congress Land, which is one mile square for a section.
Number of acres in this Section, according to the United States Survey.....



MONTGOMERY COUNTY, INDIANA, 1922

Assessor's Plat Book for Franklin

Township, No. 19

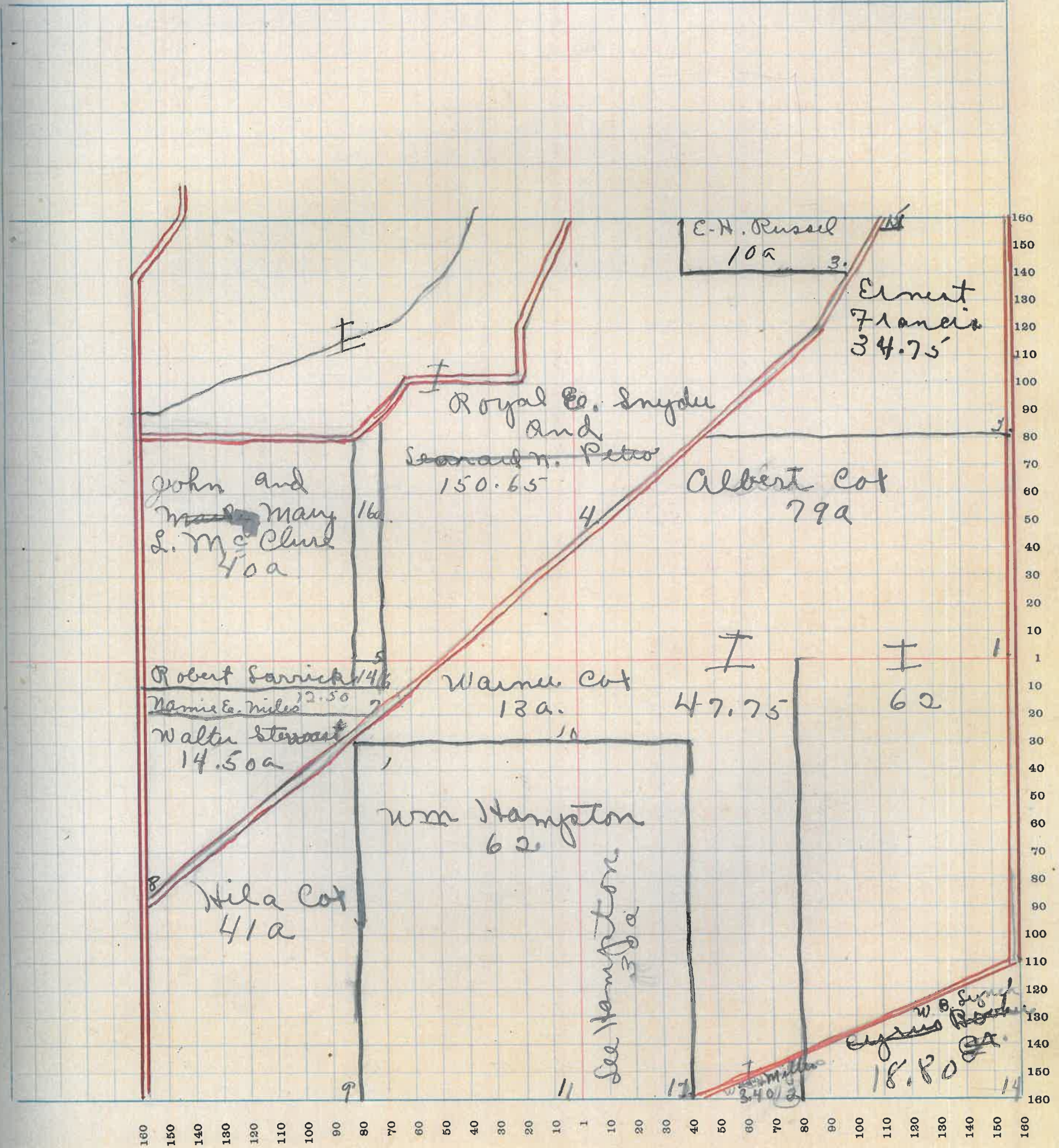
T. R. WOODBURN PRINTING CO. TERRE HAUTE, IND.

NAMES OF OWNERS	Number of Plat	DESCRIPTION	Section	Township	Range	Acres	Hundredths	Value of Lands	Value of Improvements	Value of Lands and Improvements
Albert Cot	1	Pt-NE q Pt	4	19	3	141 47	75	20710	1100	21810
Ernest Francis	2	Pt	4	19	3	34	75	3475	300	3775
E. H. Russel	3	Pt-WH-NE q.	4	19	3	10		800	100	900
Royal E. Lynder and Seonard H. Peters	4	Pt-WH	4	19	3	150	65	9015	400	9415
John and Mary L. M ^{rs} Clure	5	WH-SW-NE q. Pt-NE q. NW q.	4	19	3	40 16		5600	675	6275 5600
Robert Sarrick	6	Pt-SW q.	4	19	3	14		1540		1540
Namie E. Miles	7	Pt-SW q.	4	19	3	12	50	1320	300	1620
Walter Steward	8	Pt-WH-SW q.	4	19	3	14	50	1545	300	1845
Hila Cot	9	Pt-WH-SW q.	4	19	3	41		4510	700	5210
Warner Cot	10	Pt-EH-SW q.	4	19	3	13		1170		1170
Wm Hampton	11	Pt-SW q.	4	19	3	62		7440	800	8240
Lee Hampton	12	Pt.	4	19	3	30		3450		3450
W. E. Miller	13	Pt-WH-SE q.	4	19	3	3	40	340		340
W. B. Lynch Cyrus B. Lynch	14	Pt-EH-SE q.	4	19	3	18	80	1980		1980
Alonzo Jennings	15	Pt-WH-NE q.	4	19	3		25	10		10

SECTION No. 4

Congressional Township No. 19, R 3

SCALE—Forty rods to an inch, or ten rods to a space, Congress Land, which is one mile square for a section.
Number of acres in this Section, according to the United States Survey



MONTGOMERY COUNTY, INDIANA, 1922

Assessor's Plat Book for Franklin.

Township, No. 19

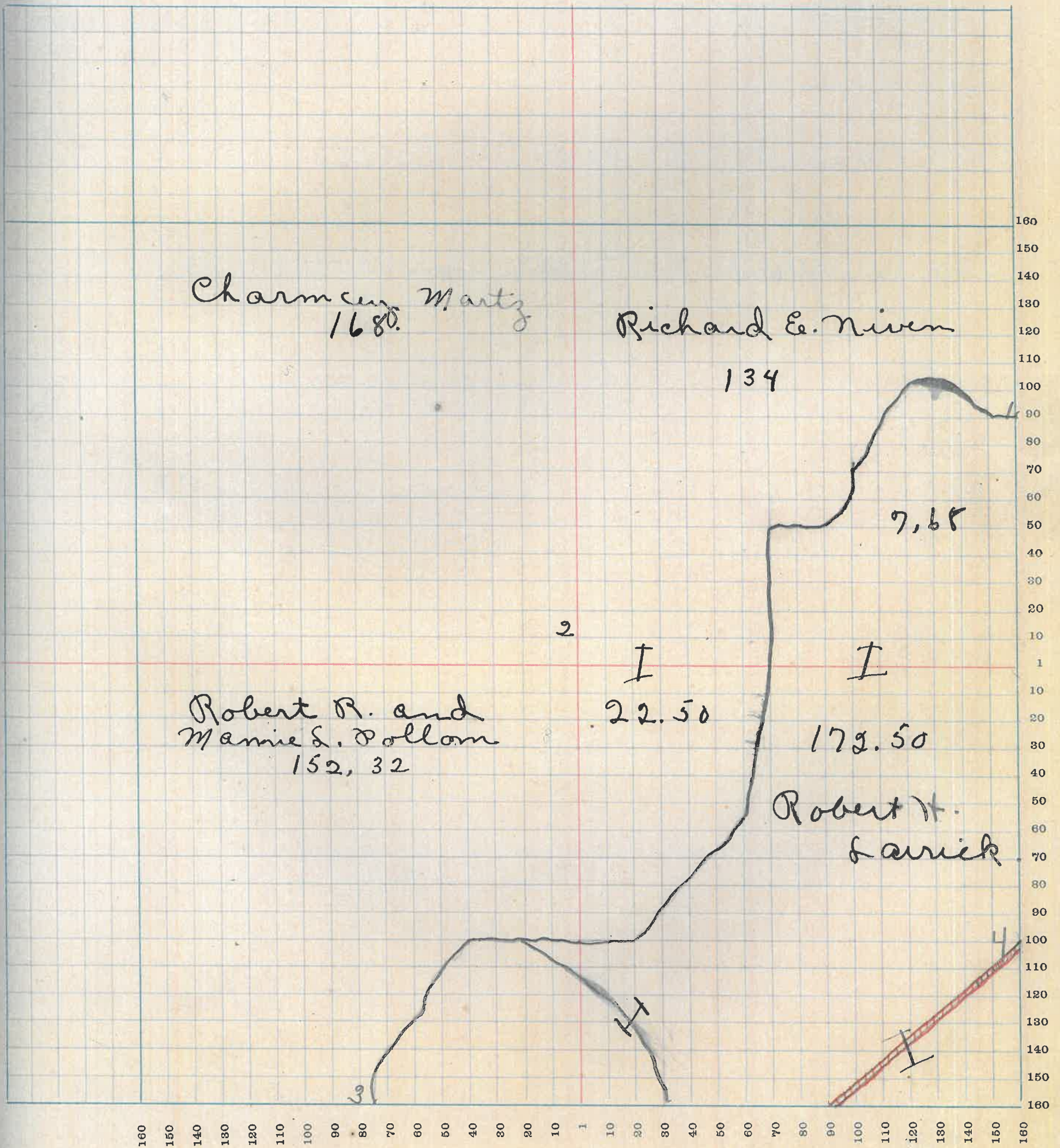
T. R. WOODBURN PRINTING CO. TERRE HAUTE, IND.

NAMES OF OWNERS	Number of Plat	DESCRIPTION	Section	Township	Range	Acres	Hundredths	Value of Lands	Value of Improvements	Value of Lands and Improvements
Richard E. Niven	1	Pt - NE H	5	19	3	156	50	11735	600	12335
Charmey Martz	2	Pt - NW q	5	19	3	168		14280	500	14780
Robert R. and Annie L. Ballou	3	Pt - SW q	5	19	3	152	32	9600	1200	10800
Robert H. Sarrick	4	Pt - EH Pt - SW q	5	19	3	172	50	6900	1200	8100
						7	68	310		310

SECTION No. 5

Congressional Township No. 19, R 3

SCALE—Forty rods to an inch, or ten rods to a space, Congress Land, which is one mile square for a section.
Number of acres in this Section, according to the United States Survey



MONTGOMERY COUNTY, INDIANA, 1922

Assessor's Plat Book for Franklin

Township, No. 19

T. R. WOODRUM PRINTING CO. TERRE HAUTE, IND.

NAMES OF OWNERS	Number of Plat	DESCRIPTION	Section	Township	Range	Acres	Hundredths	Value of Lands	Value of Improvements	Value of Lands and Improvements
Chas. W. Cook	1	pt-NEq	6	19	3	69	53	10150	900	11050
		pt-EH-NEq	8	19	3	50				
Franklin Cook	2	pt-NEq	6	19	3	25	02	2125		2125
John Shumaker	3	pt-NWq	6	19	3	112		9520	900	10420
Geo. Conrad	4	pt-SH	6	19	3	71		9000	1500	10500
		pt-SH-NWq				29				
Thos. Wischert	6	pt-SWq	6	19	3	40		2800	500	3300
Johnathan Winters	5	pt-SEq-SWq	6	19	3	5		325		325
Rhoda Lee	8	pt-SWq	6	19	3	39		3510		3510
Norton Lee	7	pt-NEq-SWq	6	19	3	1		90		90
Robert Woody	9	pt-SWq	6	19	3	14	42	1120		1120
		pt-NEq				40		3200	300	3500
Mary Remley "Life Est."	10	pt-EH	6	19	3	188	35	15900	1000	16900

MONTGOMERY COUNTY, INDIANA, 1922

Assessor's Plat Book for Franklin

Township, No. 19

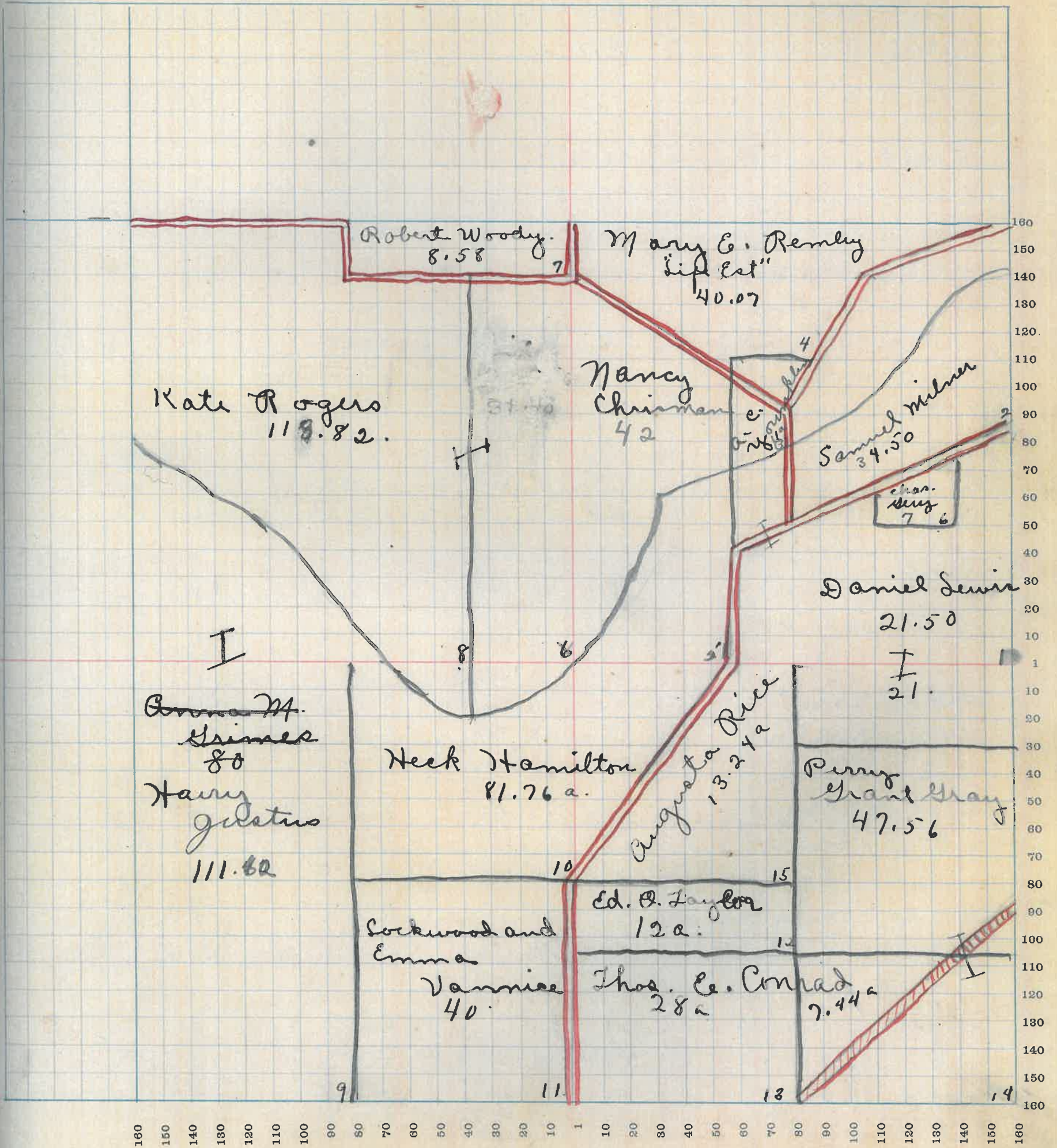
T. R. WOODBURN PRINTING CO. TERRE HAUTE, IND.

NAMES OF OWNERS	Number of Plat	DESCRIPTION	Section	Township	Range	Acres	Hundredths	Value of Lands	Value of Improvements	Value of Lands and Improvements
Daniel Lewis	1	Pt-EH	7	19	3	42	50	1075		1075
Samuel P. Milner	2	Pt-WH-MWq	7	19	3	34	50	280	100	880
A. C. Younkin	3	Pt-NEq	7	19	3	11	#0	110	#	110
Mary E. Remely Life Est.	4	Pt-NEq	7	19	3	40	07	3400		3400
Nancy Chrisman	5	Pt-WH-NEq	7	19	3	42		3570		3570
Chas. E. Andada Mary	6	Pt-EH-NEq	7	19	3	7		350	700	1050
Robert Woody	7	Pt-WH	7	19	3	8	58	730		730
Kate Rogers	8	Pt-WH	7	19	3	118	82	10030	600	10630
Harry Gustus	9	WH-SWq	7	19	3	111	#	2775	300	3075
Nector Hamilton	10	Pt-EH	7	19	3	81	76	4100	300	4400
Lockwood and Emma Vannice	11	Pt-SEq-SWq	7	19	3	40		3000	200	3200
Ed. O. Taylor	12	Pt-SWq-SEq	7	19	3	12		900	200	1100
Thos. E. Conrad	13	Pt-SWq-SEq	7	19	3	28		2660	400	3060
Perry Robert Gray	14	Pt-SEq	7	19	3	47	56	2140		2140

SECTION No. 7

Congressional Township No. 19, R 3

SCALE—Forty rods to an inch, or ten rods to a space, Congress Land, which is one mile square for a section.
Number of acres in this Section, according to the United States Survey



MONTGOMERY COUNTY, INDIANA, 1922

Assessor's Plat Book for Franklin

Township, No. 19

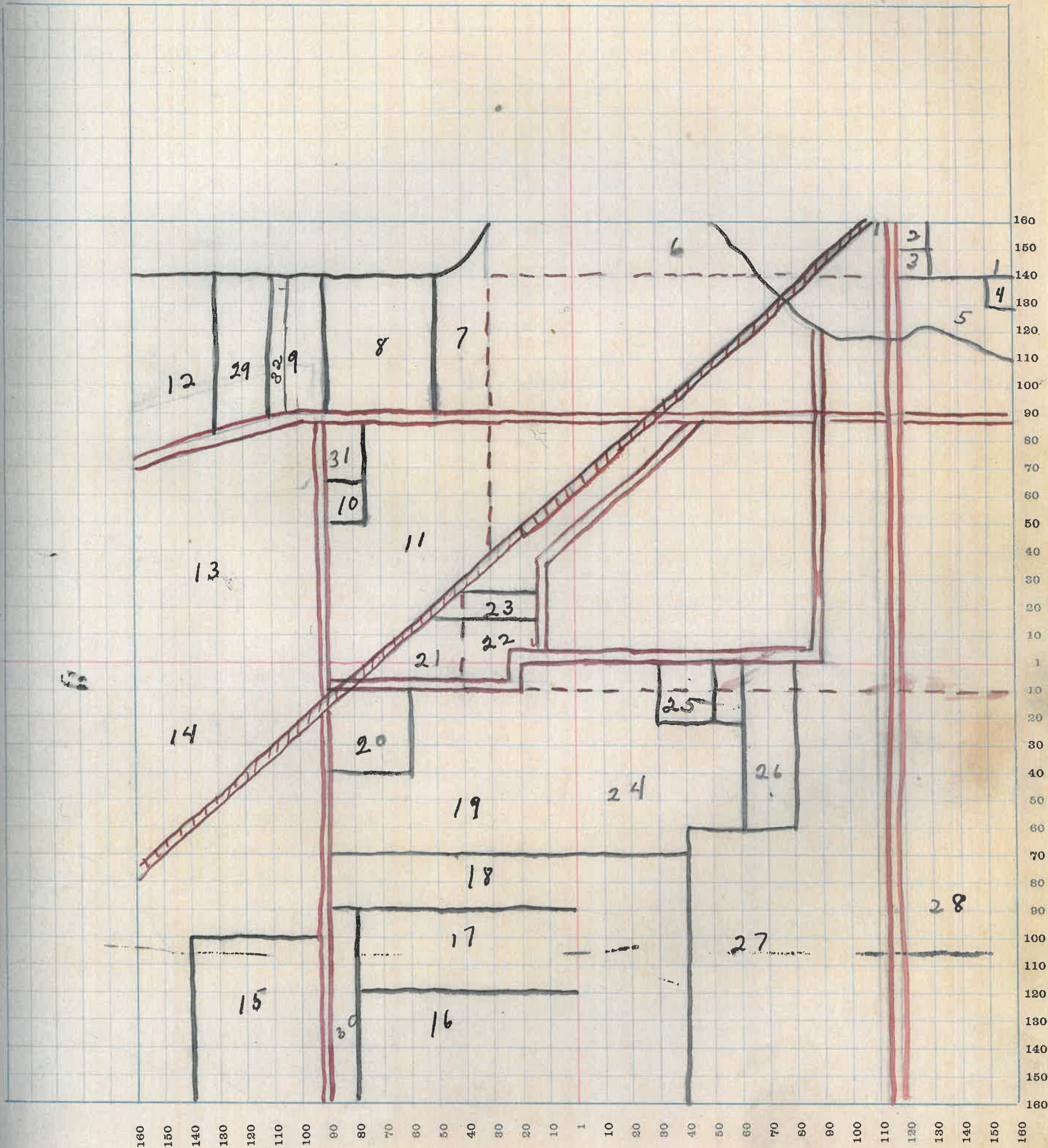
T. R. WOODBURN PRINTING CO. TERRE HAUTE, IND.

NAMES OF OWNERS	Number of Plat	DESCRIPTION	Section	Township	Range	Acres	Hundredths	Value of Lands	Value of Improvements	Value of Lands and Improvements
Chas and Ross Cain	1	pt-EH-NE q	8	19	3	2	78	300		300
Roy and Eliz. Cain	2	Perkins	2	8	19	3	50	100	100	200
Ashley Martz	3	Perkins	8	19	3	50	100	200		300
Mary Corbin	4	PT-NW q.	8	19	3	50	125			125
Robert Woody	5	Perkins	3	8	19	3				
			4	8	19	3		700	600	1300
			8	19	3	4	15			
Robert Larick	6	pt-NE q.	8	19	3	15		1875		1875
Noah Bundy	7	pt-NW q	8	19	3	19	50	380	150	480
Seth and Mabel Crowder	8	pt-NW q	8	19	3	7		840	400	1240
Jennie Vanleave	9									
X Geo. W. and Melissa Davis	9	pt-WH-SE q	8	19	3	4		480	100	580
W. H. Brenton	10	pt-NW q	8	19	3	34	39	660	200	860
W. B. Lynch	11	pt-NW q	8	19	3	20		2500		2500
Lewis Horn and wife	12	pt-WH-NW q	8	19	3	8	50	920	600	1520
Daniel Lewis	13	pt-WH-NW q	8	19	3	65		7975	600	8375
Perry S. Gray	14	pt-SW q	8	19	3	45		1060	700	1760
Wm. B. Booker	15	pt-WH-SW q	8	19	3	15		600	200	800
Willard P. Harland	16	pt-SH-SW q	8	19	3	20		2300		2300
W. Hayes and E. H. Russell	17	pt-EH-SW q	8	19	3	29	75	3335	300	3635
John and Mary Pruitt	18	pt-EH-SW q	8	19	3	14		1750	200	1950
Henry Thonberg	19	pt-NH-SW q	8	19	3	14	60	1750	200	1950
Sarah E. Miller	20	pt-NH-SW q	8	19	3	4		520		520
Alice Sowers	21	pt-SW q	8	19	3	3	42	375	300	675
S. P. Milner	22	pt-SE q.	8	19	3	4	51	520	200	720
Walter Kinder and E. H. Sutton	23	pt-SE q	8	19	3		50	100	200	300
Samuel Hampton	24	pt-SE q	8	19	3	33	75	3910	300	4210
Jessie, Elsie and Denbar	25	pt-SE q	8	19	3	2		250		250
Hannah Sowers et al	27	pt-SW q	8	19	3	61	50	8305	700	9005
R. H. Bowers	28	pt-EH-SE q	8	19	3	34	51	4500	1500	7000
Jerome Martz	29	pt-NW q	8	19	3	2		250	500	750
E. H. Russell	30	pt-SH-SW q	8	19	3	75		90		90
Chas. and Ross Cain	31	pt-NW-NE q	8	19	3		50	100	100	200
Jennie Vanleave	32	pt-EH-NW q	8	19	3	1	50	150	300	450

SECTION No. 8

Congressional Township No. 19, R 3

SCALE—Forty rods to an inch, or ten rods to a space, Congress Land, which is one mile square for a section.
Number of acres in this Section, according to the United States Survey.....



MONTGOMERY COUNTY, INDIANA, 1922

Assessor's Plat Book for

Franklin

Township, No. 19

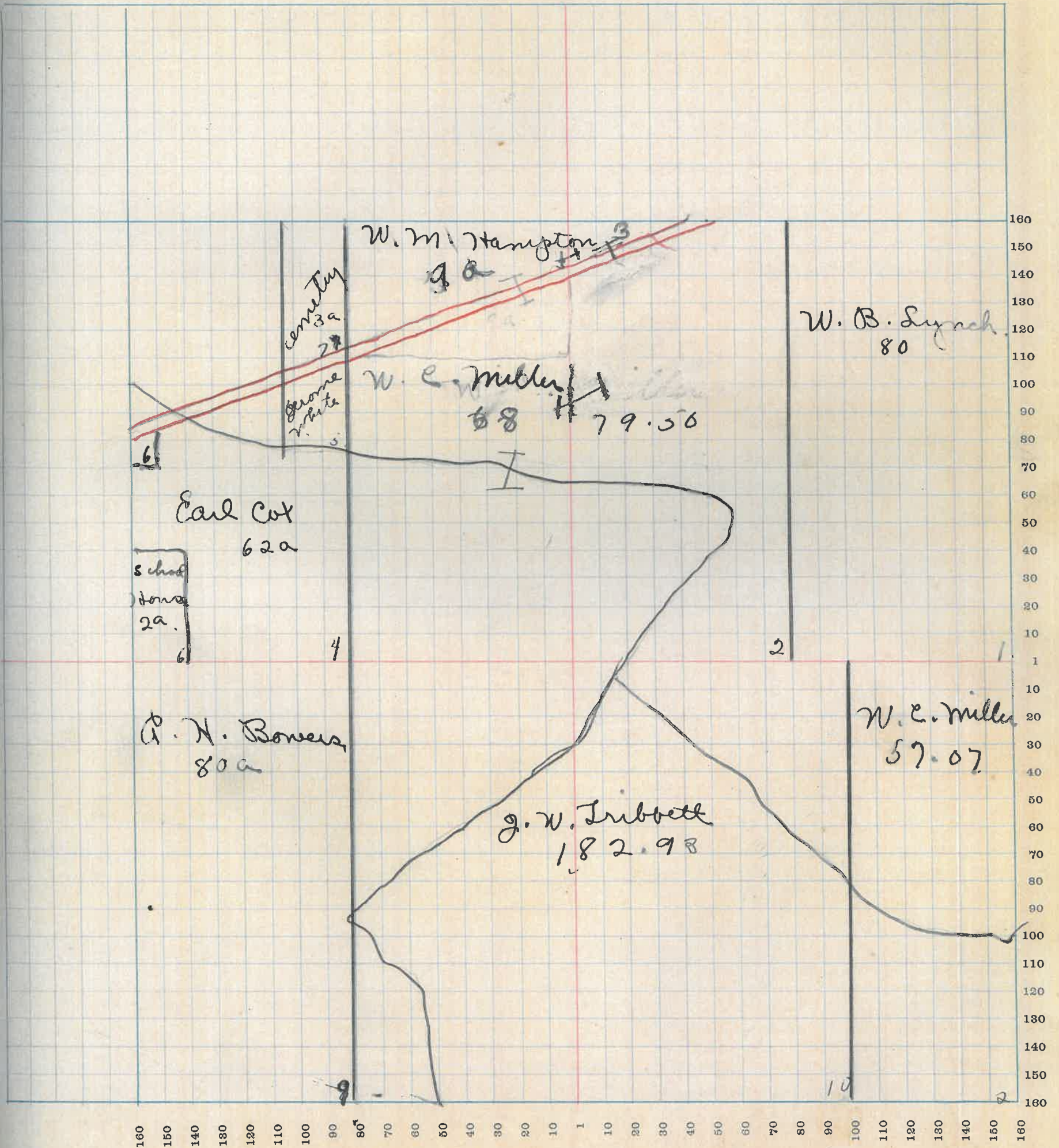
T. R. WOODBURN PRINTING CO. TERRE HAUTE, IND.

NAMES OF OWNERS	Number of Plat	DESCRIPTION	Section	Township	Range	Acres	Hundredths	Value of Lands	Value of Improvements	Value of Lands and Improvements
W. B. Lynch	1	Pt-NH	9	19	3	80		8400	1000	9400
W. E. Miller	2	PE-EH-nwq	9	19	3	68		6190		6190
		PE-WH-NEq.	9	19	3	79	50	7120	1500	8620
		PE-EH-SEQ.	9	19	3	57	07	5130		5130
W. M. Hampton	3	PE-EH-nwq	9	19	3	9		980		980
		PE-EH-nwq				3		360		360
Earl Cot	4	PE-WH-nwq	9	19	3	62		7110	800	7910
George White	5	PE-WH	9	19	3	4	75	570	400	970
Albert Cot	6	PE-SH-nwq.	9	19	3	1		80		80
Cemetery	7		9	19	3					
School House	8		9	19	3					
R. H. Bowers	9	WH-SWq.	9	19	3	80		8800		8800
J. W. Tribbett	10	PE-SH-	9	19	3	182	93	18295	1100	19395

SECTION No. 9

Congressional Township No. 19, R 3

SCALE—Forty rods to an inch, or ten rods to a space, Congress Land, which is one mile square for a section.
Number of acres in this Section, according to the United States Survey



MONTGOMERY COUNTY, INDIANA, 1922

Assessor's Plat Book for Franklin

Township, No. 19

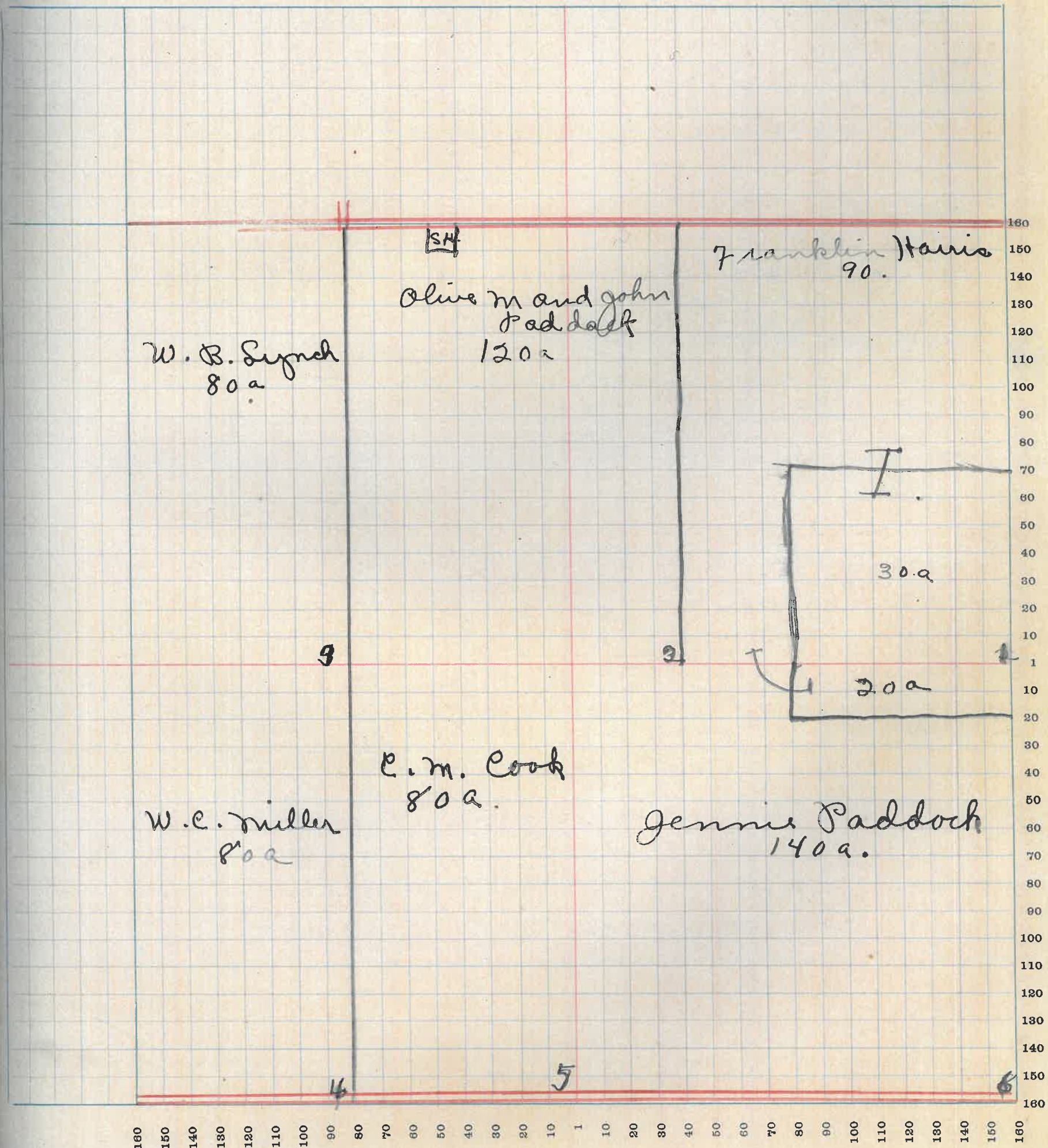
T. R. WOODBURN PRINTING CO. TERRE HAUTE, IND.

NAMES OF OWNERS	Number of Plat	DESCRIPTION	Section	Township	Range	Acres	Hundredths	Value of Lands	Value of Improvements	Value of Lands and Improvements
Franklin Harris	1	pt-NE q pt-EH	10	19	3	110 30		11200	100	11300
Oliver M. and John Paddock G. H. Woody	2	pt-nH	10	19	3	120		12600	1000	13600
W. B. Seynch	3	WH-nW q	10	19	3	80		8000		8000
W. C. Miller	4	pt-WH-SW q WH-SW q	10	19	3	60 20		8400 1600	500	8400 2100
C. M. Cook	5	pt-WH-SW q	10	19	3	80		8400		8400
Jennie Paddock	6	pt-SE q	10	19	3	140		14700	1200	15900

SECTION No. 10

Congressional Township No. 19, R 3

SCALE—Forty rods to an inch, or ten rods to a space, Congress Land, which is one mile square for a section.
Number of acres in this Section, according to the United States Survey



MONTGOMERY COUNTY, INDIANA, 1922

Assessor's Plat Book for Franklin

Township, No. 19

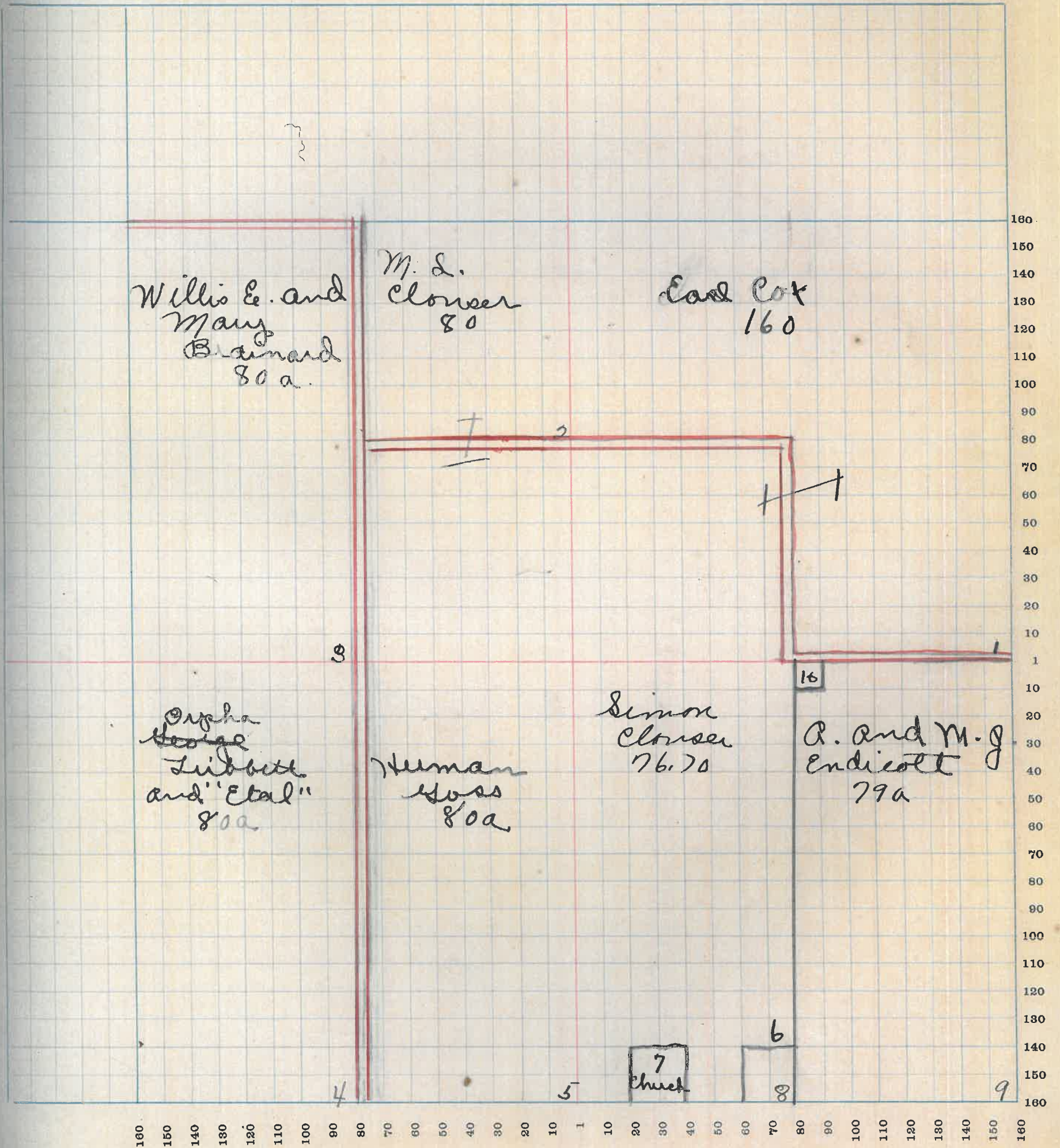
T. R. WOODBURN PRINTING CO. TERRE HAUTE, IND.

NAMES OF OWNERS	Number of Plat	DESCRIPTION	Section	Township	Range	Acres	Hundredths	Value of Lands	Value of Improvements	Value of Lands and Improvements
Earl Cot	1	PC-NEq PC-EH-EH-NEq	11	19	3	120 40		16000	1000	17000
M. S. Clouser	2	PE-SEQ-nwq PC	11	19	3	40 40		7600	200	7800
Willis E. and Mary Beained	3	WH-nwq	11	19	3	80		8400	800	9200
Alpha George Libbitt and "etal"	4	WH-SWq	11	19	3	80		8400	1000	9400
Herman Goss	5	EH-SWq	11	19	3	80		8400	800	9200
Simon Clouser	6	Pt-WH-SEq	11	19	3	76	70	4620	100	4720
Church	7		11	19	3					
Wm a. ms Daniel Phoebe Hampton	8	Pt-SEQ	11	19	3	300	100	300	100	400
A. and Mary G. Endicott	9	PC-SEQ	11	19	3	79		7900	600	8500

SECTION No. 11

Congressional Township No. 19, R 3

SCALE—Forty rods to an inch, or ten rods to a space, Congress Land, which is one mile square for a section.
Number of acres in this Section, according to the United States Survey



MONTGOMERY COUNTY, INDIANA, 1922

Assessor's Plat Book for Franklin

Township, No. 19


T. P. WOODBURN PRINTING CO. TERRE HAUTE, IND.

NAMES OF OWNERS	Number of Plat	DESCRIPTION	Section	Township	Range	Acres	Hundredths	Value of Lands	Value of Improvements	Value of Lands and Improvements
John N. Bealton	1	EH-NEq	12	19	3	80		8000	400	8400
John N. and Emma Bealton	2	WH-NEq	12	19	3	80		8000	400	8400
Wm Sanford	3	EH-NWq	12	19	3	80		8000		8000
Lura E. Foster	4	NWq-NWq	12	19	3	40		4000	300	4300
John D. Coltrain	5	SWq-SWq	12	19	3	40		4000	400	4400
John Frank Caldwell	6	PE-WH-SWq	12	19	3	52	66	5265	500	5765
Wm Bowen	7	PE-SWq	12	19	3	26	23	2625	200	2825
		PC-SWq					1	100	100	200
Obed Needham	8	PE	12	19	3	80		8400	1000	9400
Orville Rice Michael J. Hampton	9	WH-SEQ	12	19	3	80		8400	800	9200
John C. Guimes	10	EH-SEQ	12	19	3	80		8800	200	9000

SECTION No. 12

Congressional Township No. 19, R 3

SCALE—Forty rods to an inch, or ten rods to a space, Congress Land, which is one mile square for a section.
Number of acres in this Section, according to the United States Survey



MONTGOMERY COUNTY, INDIANA, 1922

Assessor's Plat Book for Ranklin

Township, No. 19

T. P. WOODBURN PRINTING CO. TERRE HAUTE, IND.

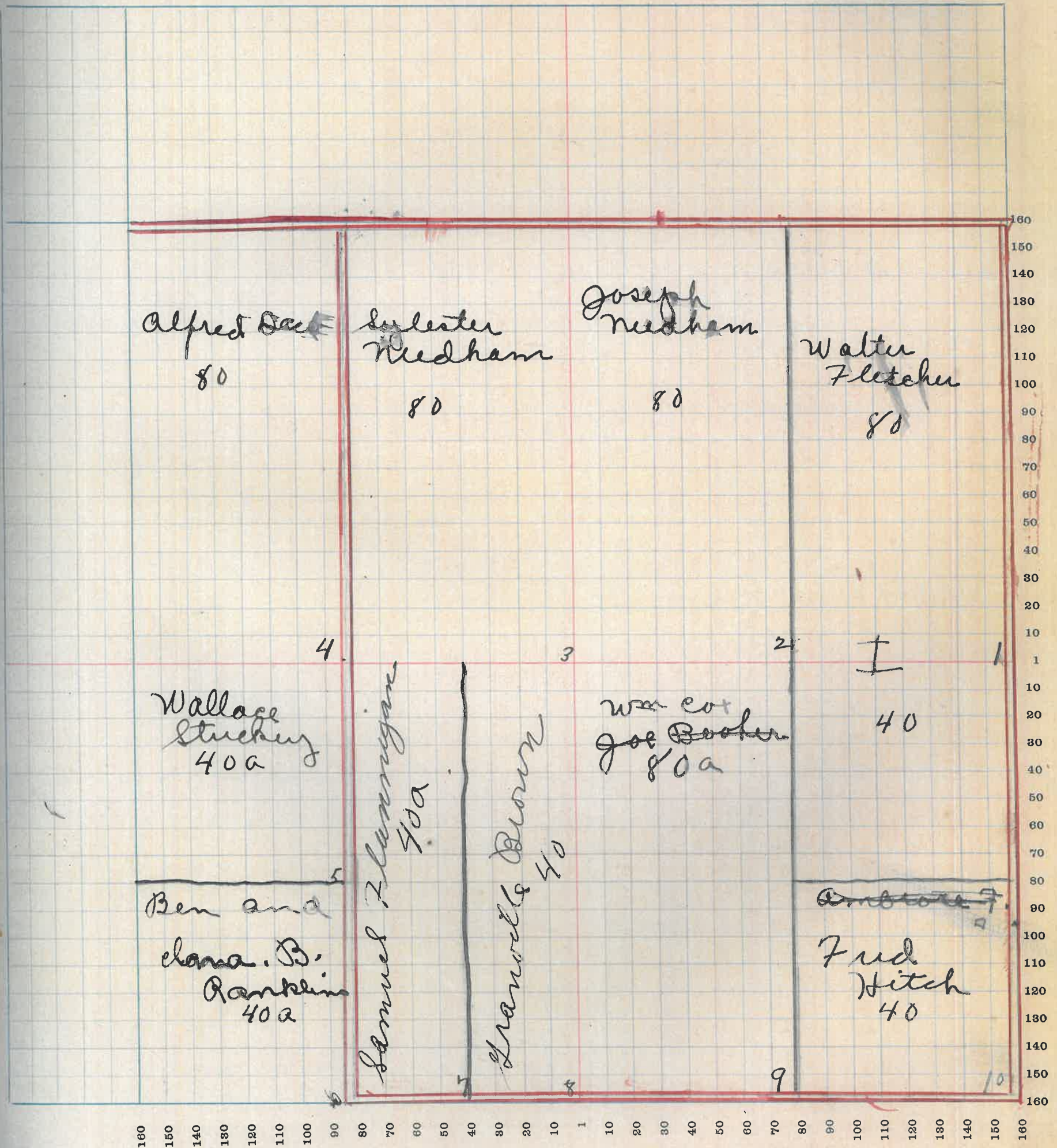
NAMES OF OWNERS	Number of Plat	DESCRIPTION	Section	Township	Range	Acres	Hundredths	Value of Lands	Value of Improvements	Value of Lands and Improvements
Walter Fletcher	1	EH-NEq NEq-SEq	13	19	3	80		12600	1000	13600
Joseph Needham	2	WH-NEq	13	19	3	80	40	8800	900	9700
Sylvester Needham	3	EH-nwg	13	19	3	80		8400	500	8900
Alfred Deek	4	WH-nwg	13	19	3	80		8400	900	9300
Wallace Stucky	5	pt-nwg-swq	13	19	3	40		4200 840	900	5100
Ben Rankin	6	swq-swq	13	19	3	40		4000	400	4400
Samuel Flannigan	7	pt-EH-swq	13	19	3	40		4200	600	4800
Hanville Brown	8	pt-SH-swq	13	19	3	40		4200	600	4800
Wm Lot	9	WH-SEq	13	19	3	80		8400	1000	9400
Fred Hitch	10	SEq-SEq	13	19	3	40		4200	600	4800

11

SECTION No. 13

Congressional Township No. 19, R 3

SCALE—Forty rods to an inch, or ten rods to a space, Congress Land, which is one mile square for a section.
Number of acres in this Section, according to the United States Survey



MONTGOMERY COUNTY, INDIANA, 1922

Assessor's Plat Book for Franklin

Township, No. 19

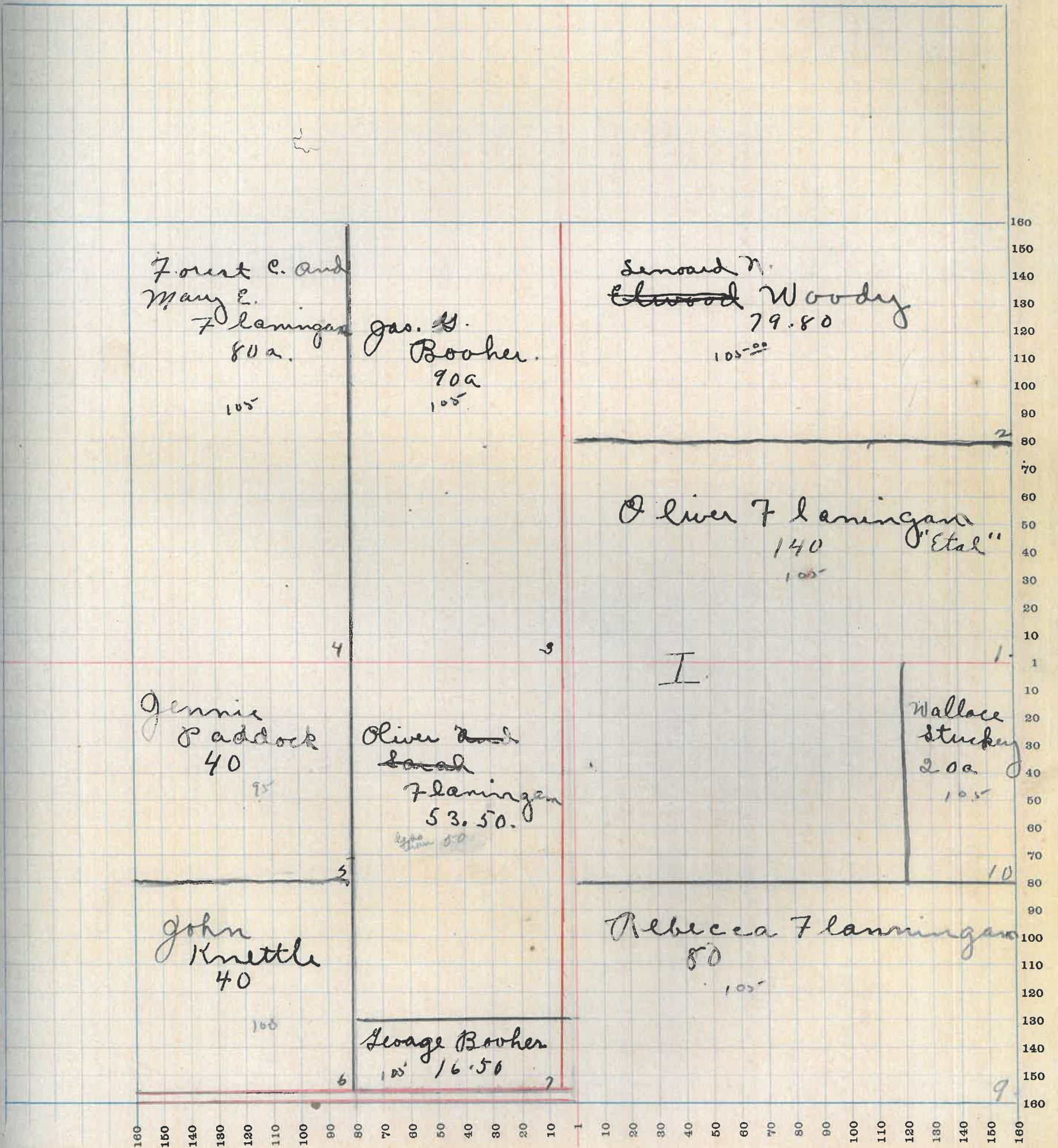
T. R. WOODBURN PRINTING CO. TERRE HAUTE, IND.

NAMES OF OWNERS	Number of Plat	DESCRIPTION	Section	Township	Range	Acres	Hundredths	Value of Lands	Value of Improvements	Value of Lands and Improvements
Oliver Flannigan and Etal	1	PE-NEq	14	19	3	140		14700	1500	16200
Simon Edward Woody	2	PE-NH	14	19	3	79	80	8400	300	8700
Gas. Booker	3	PE-WH	14	19	3	90		9450	400	9850
Forest C. and Mary E. Flannigan	4	WH-NWq	14	19	3	80		8400	1000	9400
Jennie Paddock	5	NWq-SWq	14	19	3	40		3800		3800
John Knettle	6	SWq-SWq	14	19	3	40		4000		4000
George Booker	7	PE-EH-SWq	14	19	3	16	50	1735	200	1935
Oliver and Sarah Flannigan	8	PE-SWq PE-SWq	14	19	3	52	50	2620	800	3420
Rebecca Flannigan	9	PE-EH	14	19	3	80		8400		8400
Wallace Stueby	10	PE-WH-SEq	14	19	3	21		2100		2100

SECTION No. 14

Congressional Township No. 49, R 3

SCALE—Forty rods to an inch, or ten rods to a space, Congress Land, which is one mile square for a section.
Number of acres in this Section, according to the United States Survey.



MONTGOMERY COUNTY, INDIANA, 1922

Assessor's Plat Book for Franklin

Township, No. 19

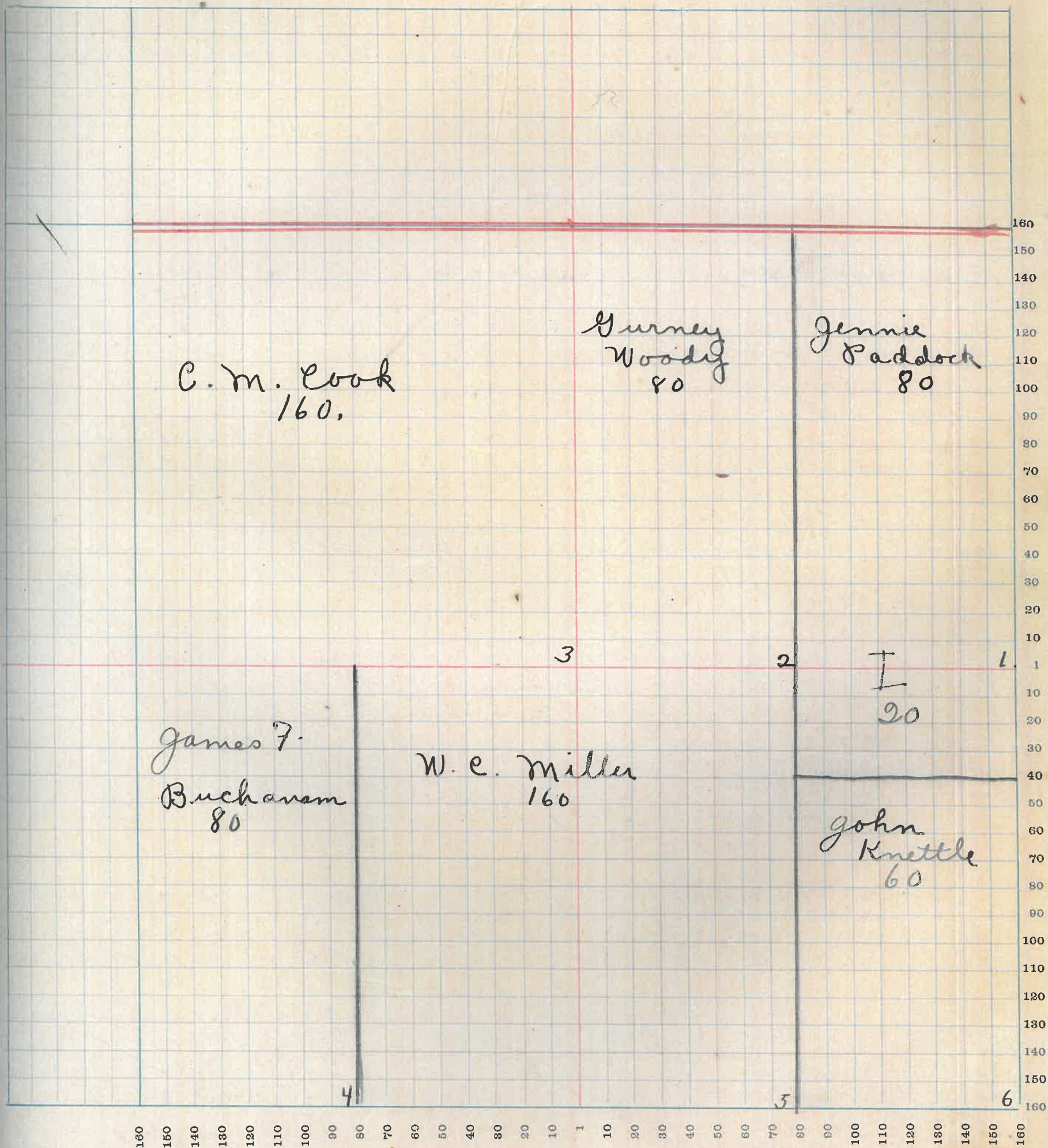
T. R. WOODBURN PRINTING CO. TERRE HAUTE, IND.

NAMES OF OWNERS	Number of Plat	DESCRIPTION	Section	Township	Range	Acres	Hundredths	Value of Lands	Value of Improvements	Value of Lands and Improvements
Jennie Paddock	1	PT-EH	15	19	3	800		8000	900	8900
Hurney Woody	2	WH-NEq	15	19	3	80		8000	100	8100
C. M. Cook	3	NWq	15	19	3	160		15200	1000	16200
James F. Buchanan	4	WH-SWq	15	19	3	80		8000	200	8200
W. E. Miller	5	PT-SH	15	19	3	160		16000	500	16500
John Kettle	6	PT-EH-SEq	15	19	3	60		6000		6000

SECTION No. 13

Congressional Township No. 19, R 3

SCALE—Forty rods to an inch, or ten rods to a space, Congress Land, which is one mile square for a section.
Number of acres in this Section, according to the United States Survey.....



MONTGOMERY COUNTY, INDIANA, 1922

Assessor's Plat Book for Franklin

Township, No. 19

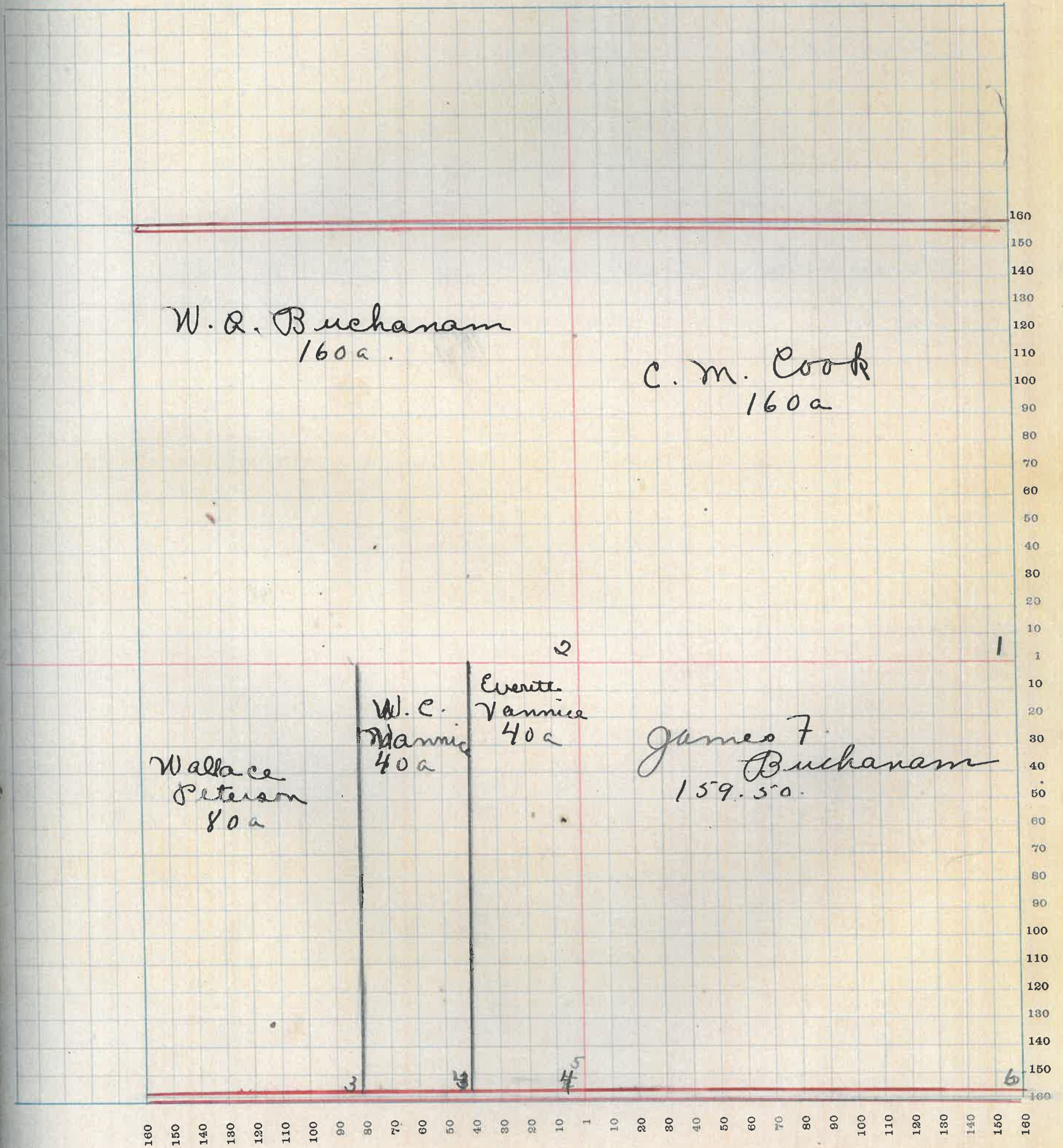
T. R. WOODBURN PRINTING CO. TERRE HAUTE, IND.

NAMES OF OWNERS	Number of Plat	DESCRIPTION	Section	Township	Range	Acres	Hundredths	Value of Lands	Value of Improvements	Value of Lands and Improvements
C. M. Cook	1	pt - NH	16	19	3	160		19200	600	19800
W. R. Buchanan	2	NH	16	19	3	160		17600	900	18500
⁷ Wallace Peterson	3	NH - SW q	16	19	3	40		9600	500	10100
W. E. Vannice	4	NH ^{EH} SW - SW q	16	19	3	40		4000	500	4500
Evert Vannice	5	EH - EH - SW q	16	19	3	40		4000		4000
James F. Buchanan	6	SE q	16	19	3	159	50	14355	1000	15355

SECTION No. 16

Congressional Township No. 19, R 3

SCALE—Forty rods to an inch, or ten rods to a space, Congress Land, which is one mile square for a section.
Number of acres in this Section, according to the United States Survey.....



MONTGOMERY COUNTY, INDIANA, 1922

Assessor's Plat Book for Franklin

Township, No. 19

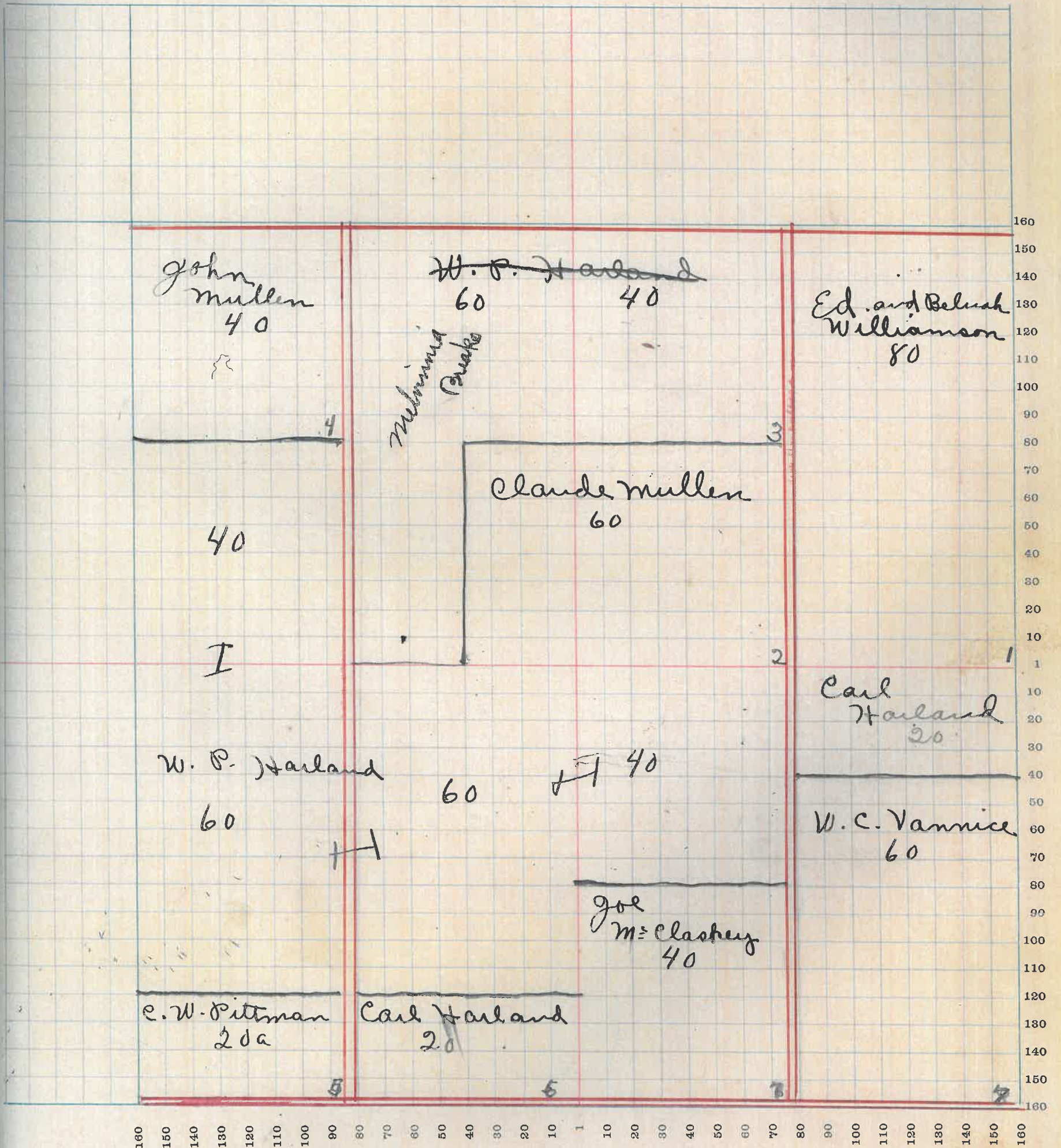
T. R. WOODBURN PRINTING CO. TERRE HAUTE, IND.

NAMES OF OWNERS	Number of Plat	DESCRIPTION	Section	Township	Range	Acres	Hundredths	Value of Lands	Value of Improvements	Value of Lands and Improvements
Ed. Williamson	1	EH-NEq	17	19	3	80		10160	800	10960
Claude Mullen	2	Pt-NH	17	19	3	60		7620	800	8420
W. P. Harland	3	Pt-WH-SWq SWq-NWq Pt	17	19	3	60	}	6000	1200	7200
						40				
						200		20000	20000	
John Mullen	4	NWq-NWq	17	19	3	40		4000	300	4300
E. W. Pittman	5	Pt-WH-SWq	17	19	3	20		2100	300	2400
Carl Harland	6	NH-NEq-SEq Pt-EH-SWq	17	19	3	20	}	4600		4000
						20				
Joe McElaskey	7	SWq-SEq	17	19	3	40		4600	400	5000
W. E. Vannice	8	Pt-SH-NEq	17	19	3	60		7800	1200	9000

SECTION No. 17

Congressional Township No. 19, R 3

SCALE—Forty rods to an inch, or ten rods to a space, Congress Land, which is one mile square for a section.
Number of acres in this Section, according to the United States Survey



MONTGOMERY COUNTY, INDIANA, 1922

Assessor's Plat Book for Franklin

Township, No. 19

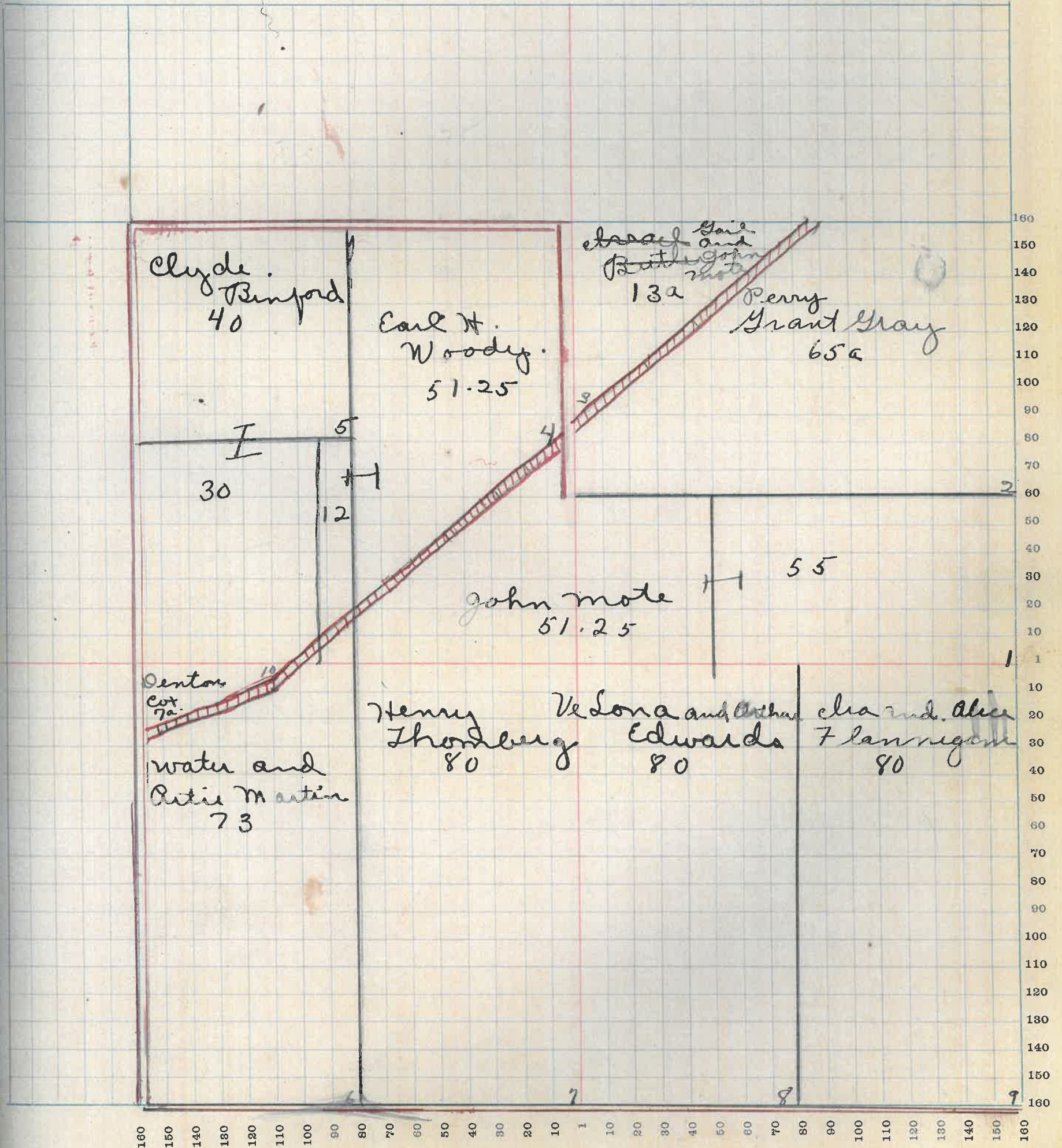
T. R. WOODBURN PRINTING CO. TERRE HAUTE, IND.

NAMES OF OWNERS	Number of Plat	DESCRIPTION	Section	Township	Range	Acres	Hundredths	Value of Lands	Value of Improvements	Value of Lands and Improvements
John Note	1	Pt-nwg Pt-neg	18	19	3	51 25 55		10625	600	11225
Perry Grant Gray	2	Pt-nwg	18	19	3	65		2925	700	3625
Hail and John Note Israel Butta	3	Pt-neg	18	19	3	13		1300		1300
Earl H. Woody	4	Pt-EH-nwg Pt-nwg	18	19	3	51 25 12		5360	800	6160
Clyde Rinford	5	Pt-EH-nwg Pt-WH-nwg	18	19	3	40 30		4550	600	5150
Walter and Artie Martin	6	Pt-WH-SWq	18	19	3	73		7300	115	7415
Henry J. Homberg	7	Pt-SWq	18	19	3	80		8400	1000	9400
Vi Sona Edwards	8	WH-SEq	18	19	3	80		8000	700	8700
Chas Flannigan	9	Pt-EH-SEq Pt-	18	19	3	30 50		8800		8800
Denton and Butta Lot	10	Pt-WH	18	19	3	7		735	300	1035

SECTION No. 18

Congressional Township No. 19, R 3

SCALE—Forty rods to an inch, or ten rods to a space, Congress Land, which is one mile square for a section.
Number of acres in this Section, according to the United States Survey



MONTGOMERY COUNTY, INDIANA, 1922

Assessor's Plat Book for Franklin

Township, No. 19

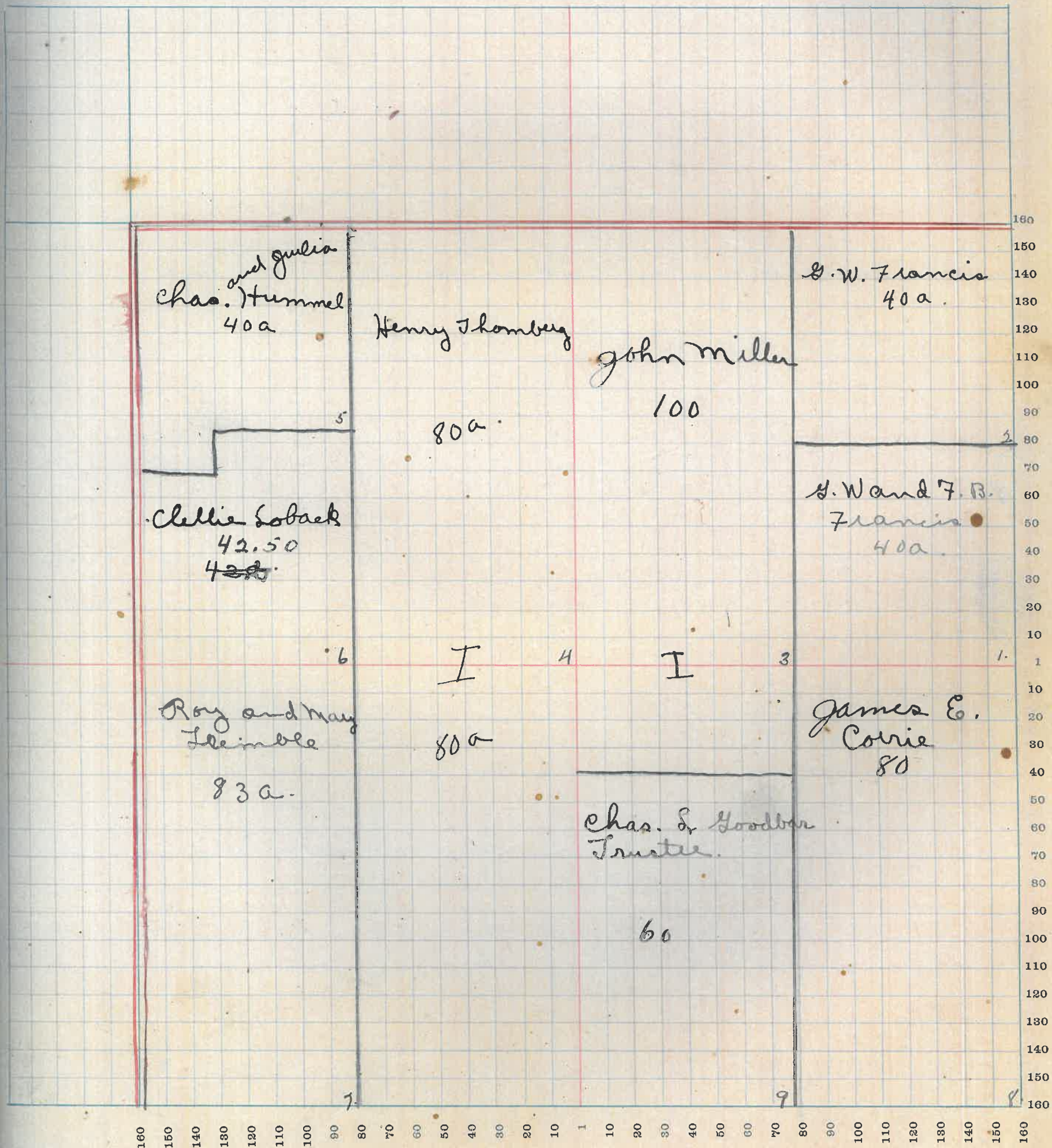
T. R. WOODBURN PRINTING CO. TERRE HAUTE, IND.

NAMES OF OWNERS	Number of Plat	DESCRIPTION	Section	Township	Range	Acres	Hundredths	Value of Lands	Value of Improvements	Value of Lands and Improvements
G. W. and Flora Francis	1	pt-NEq	19	19	3	40		4200		4200
G. W. Francis	2	NEq-NEq	19	19	3	40		4200	600	4800
John Miller	3	pt-EH	19	19	3	100		6500		6500
Henry Thonberg	4	pt-EH	19	19	3	160		14000		14000
Chas. Hummel	5	NH-WH-NWq	19	19	3	40		4000	500	4500
Clellie Soback	6	pt-SH-NWq	19	19	3	42	50	4420		4420
Roy and Mary Lumbale	7	WH-SWq	19	19	3	83		8000	1000	9000
James E. Corrie	8	ENH-SEQ	19	19	3	80		8400	700	9100
Chas. E. Goodbar Trustee	9	pt-WH-SEQ	19	19	3	60		3900		3900

SECTION No. 19

Congressional Township No. 19, R 3

SCALE—Forty rods to an inch, or ten rods to a space, Congress Land, which is one mile square for a section.
Number of acres in this Section, according to the United States Survey



MONTGOMERY COUNTY, INDIANA, 1922

Assessor's Plat Book for Franklin

Township, No. 19

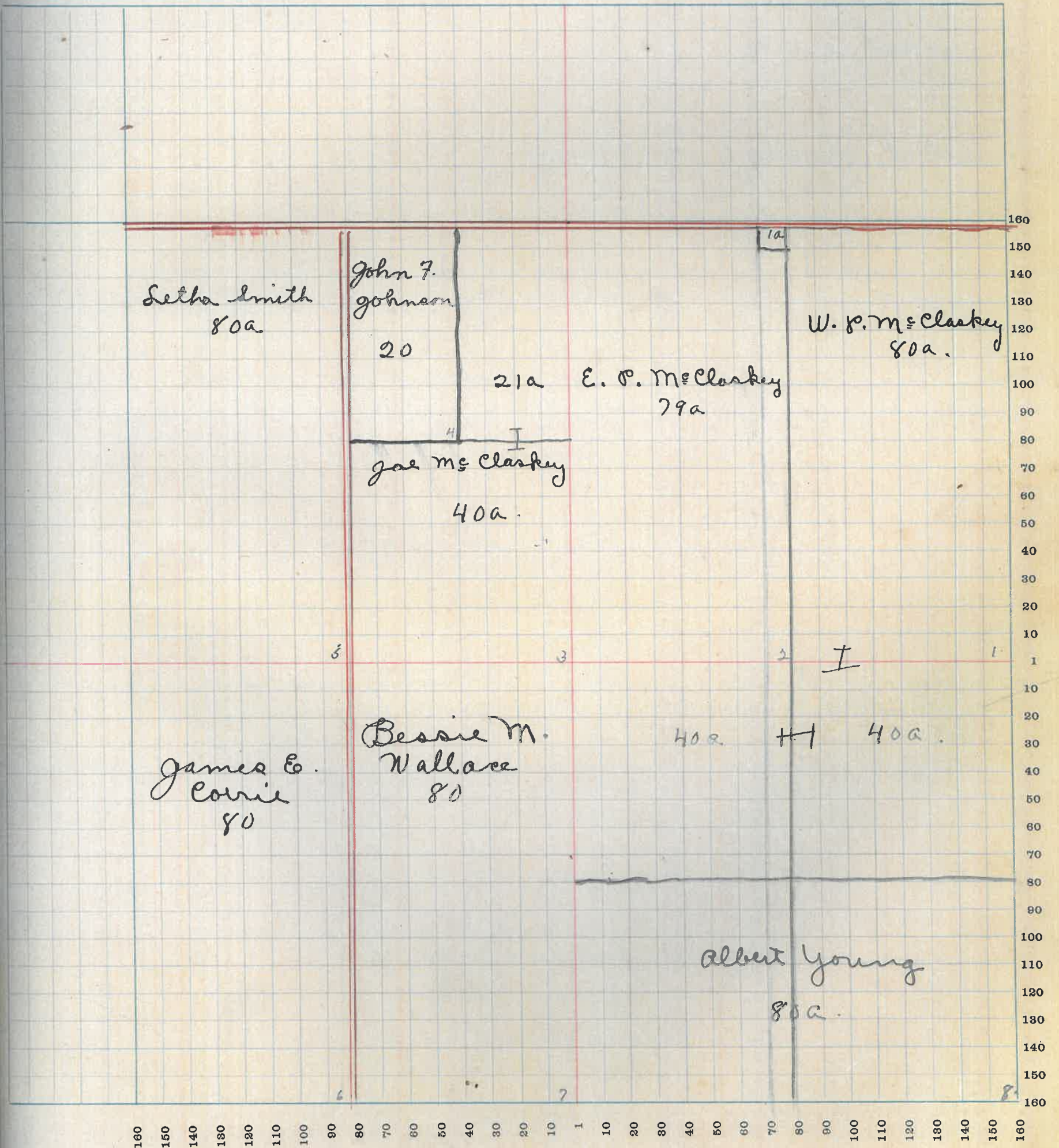
T. R. WOODBURN PRINTING CO. TERRE HAUTE, IND.

NAMES OF OWNERS	Number of Plat	DESCRIPTION	Section	Township	Range	Acres	Hundredths	Value of Lands	Value of Improvements	Value of Lands and Improvements
W. P. McClaskey	1	EH-NW q EH-SW q	20	19	3	80 80		16000	800	16800
E. P. McClaskey	2	PE-NH	20	19	3	79		8295		8295
Joe McClaskey	3	SE q-NW q PE-NH	20	19	3	40 21		6405	300	6705
John F. Johnson	4	PE-NE q-NW q	20	19	3	20		2100	200	2300
Setha Smith	5	PE-NW q	20	19	3	80		8400		8400
James E. Corie	6	WH-SW q	20	19	3	80		8400		8400
Bessie M. Wallace	7	EH-SW q	20	19	3	80		8000	900	8900
Albert Young	8	SH-SE q	20	19	3	80		7600		7600

SECTION No. 20

Congressional Township No. 19, R 3

SCALE—Forty rods to an inch, or ten rods to a space, Congress Land, which is one mile square for a section.
Number of acres in this Section, according to the United States Survey



MONTGOMERY COUNTY, INDIANA, 1922

Assessor's Plat Book for Franklin

Township, No. 19

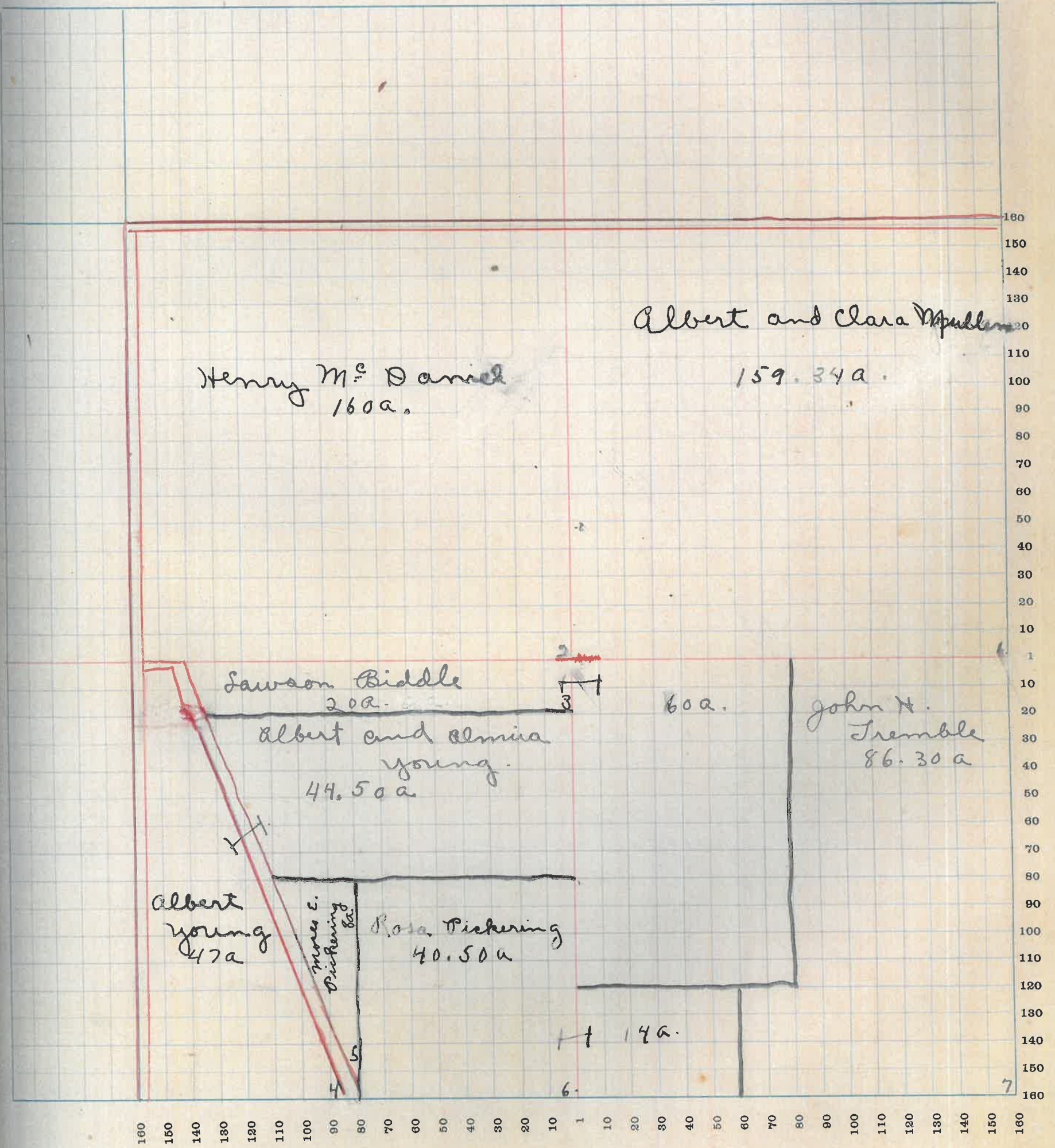
T. R. WOODBURN PRINTING CO. TERRE HAUTE, IND.

NAMES OF OWNERS	Number of Plat	DESCRIPTION	Section	Township	Range	Acres	Hundredths	Value of Lands	Value of Improvements	Value of Lands and Improvements
Albert Mullen	1	PE-NEq PE-NEq	21	19	3	154 ⁹⁹ 60	34	17490	700	18190
Henry Mc Daniel	2	NEq	21	19	3	160		16000	800	16800
Lawson Biddle	3	EH-SEQ	21	19	3	80		4000	600	4600
Albert Young	4	PE-WH	21	19	3	47		4935	1000	5935
M. E. Pickering	5	PE-WH	21	19	3	8		800		800
Rosa Pickering	6	SEQ-SWq PE-SWq-SEQ	21	19	3	40	50 14	4500 1570	800	5300 1570
John H. Tremble	7	PE-SEQ	21	19	3	86	30	10360	500	10860
Albert and Almira Young	8	PE-SWq	21	19	3	44	50	4625		4625

SECTION No. 21

Congressional Township No. 19, R 3

SCALE—Forty rods to an inch, or ten rods to a space, Congress Land, which is one mile square for a section.
Number of acres in this Section, according to the United States Survey.



MONTGOMERY COUNTY, INDIANA, 1922

Assessor's Plat Book for Franklin

Township, No. 19

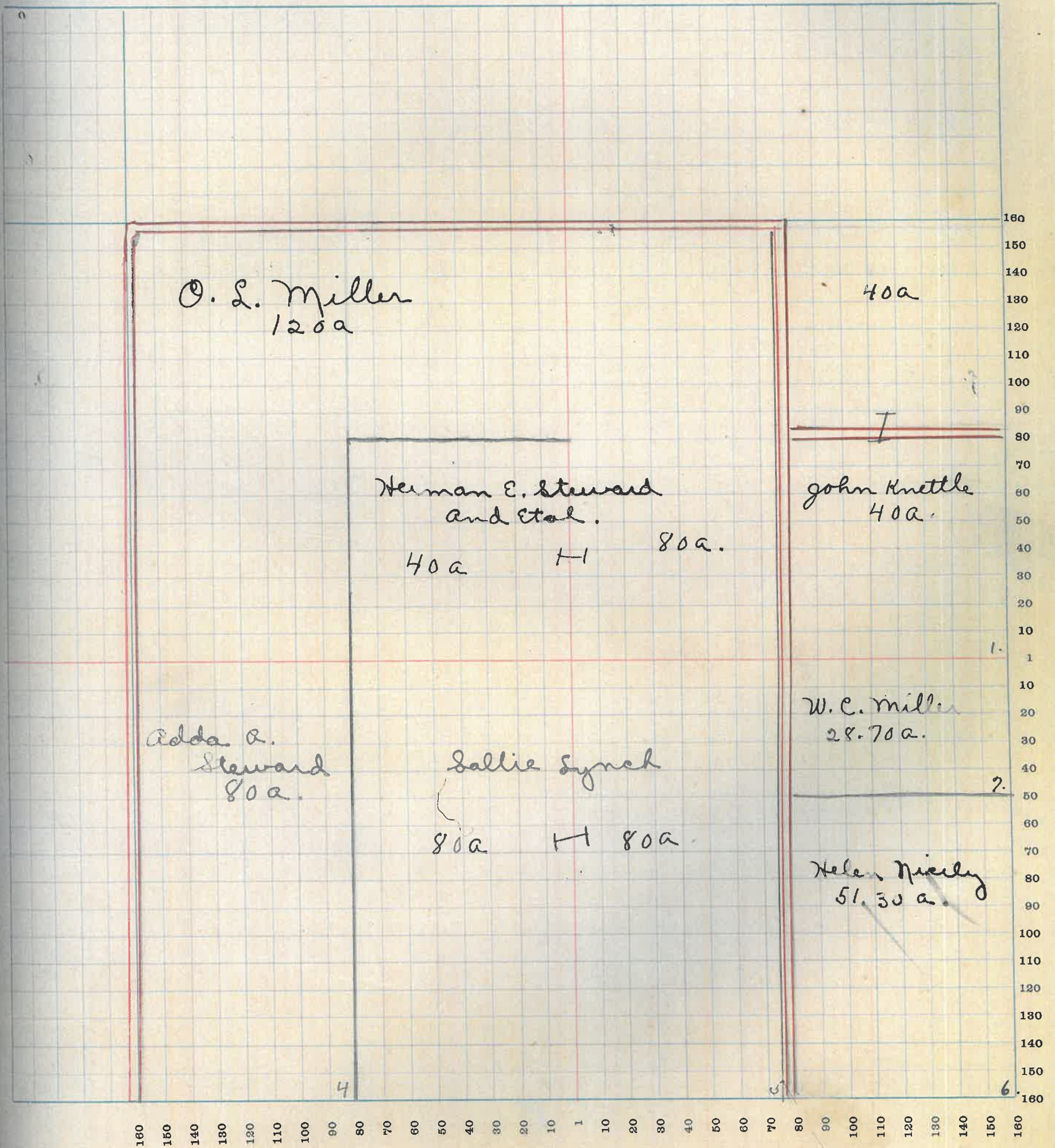
T. R. WOODBURN PRINTING CO. TERRE HAUTE, IND.

NAMES OF OWNERS	Number of Plat	DESCRIPTION	Section	Township	Range	Acres	Hundredths	Value of Lands	Value of Improvements	Value of Lands and Improvements
John Knettle	1	Pt-EH-NEq	22	19	3	80		8000		8000
Herman E. Steward and Etal	2	Pt-NH	22	19	3	120		12000	600	12600
O. L. Miller	3	Pt-NWq	22	19	3	120		12600	600	13200
Roda R. Steward	4	Pt-SWq	22	19	3	80		8400	400	8800
Sallie Lynch	5	Pt-SEq- EH-SWq	22	19	3	80 80		16000	1100	17100
Helen Nicely	6	Pt-EH-SEq.	22	19	3	51 30		5120		5120
W. C. Miller	7	Pt-SH-SEq.	22	19	3	(2876 (see next section).				

SECTION No. 22

Congressional Township No. 19, R 3

SCALE—Forty rods to an inch, or ten rods to a space, Congress Land, which is one mile square for a section.
Number of acres in this Section, according to the United States Survey.



MONTGOMERY COUNTY, INDIANA, 1922

Assessor's Plat Book for Franklin

Township, No. 19

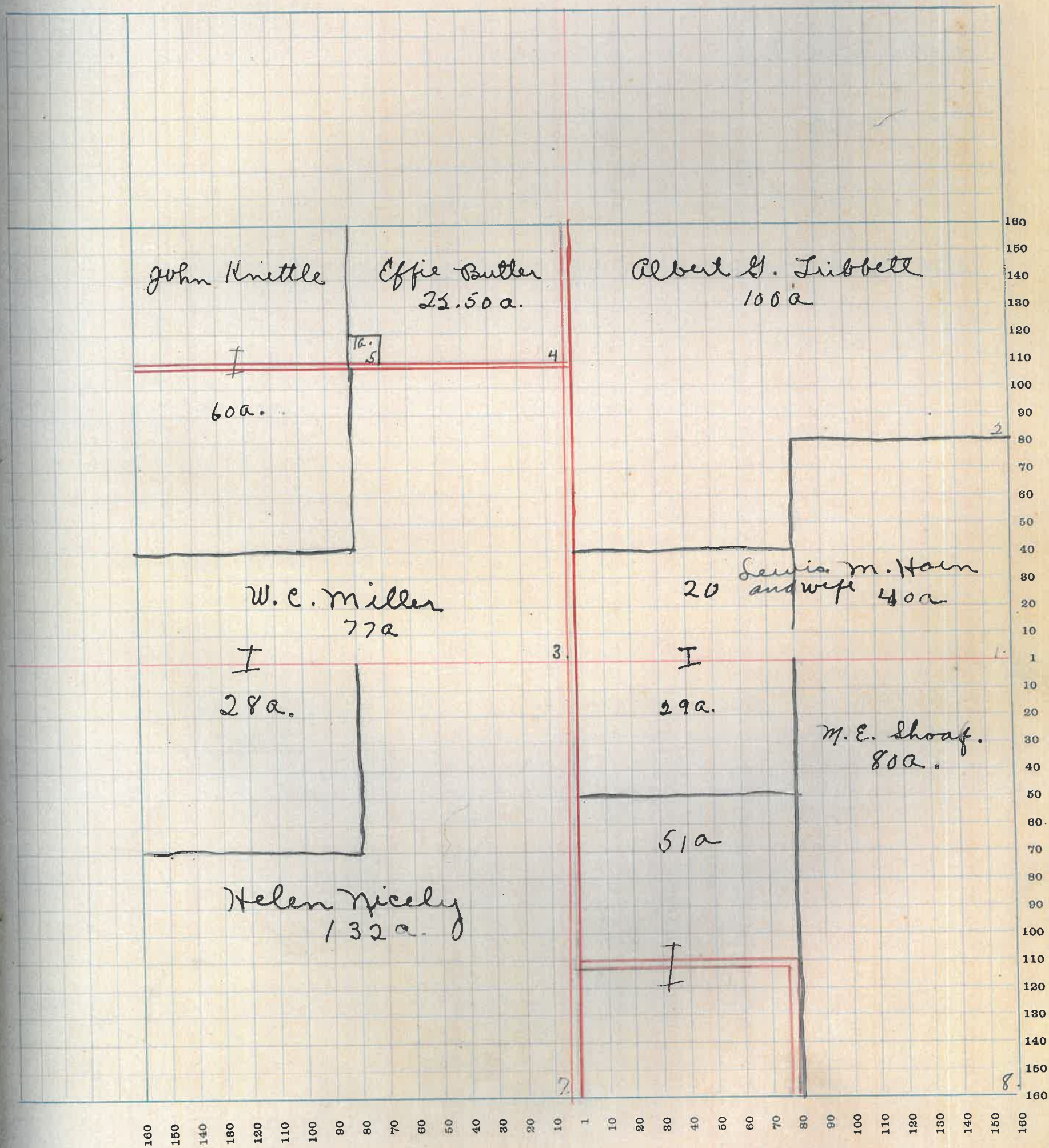
T. B. WOODBURN PRINTING CO. TERRE HAUTE, IND.

NAMES OF OWNERS	Number of Plat	DESCRIPTION	Section	Township	Range	Acres	Hundredths	Value of Lands	Value of Improvements	Value of Lands and Improvements
Lewis M. Horn	1	SE ¹ / ₄ - NE ¹ / ₄ SW - NW - NW ¹ / ₄ PT - SE ¹ / ₄	23	19	3	40 20 29		9345	760	10045
Albert H. Lippert	2	PT - NE ¹ / ₄	23	19	3	100		10500	1000	11500
W. E. Miller	3	PT - WH	23	19	3	133	81	13370	600	13970
Effie Butler	4	PT - E ¹ / ₄ - NW ¹ / ₄	23	19	3	22	50	2250	200	2450
Samuel S. R. Butler	5	PT - NW ¹ / ₄	23	19	3		50	50		50
John Knottle	6	PT - NW ¹ / ₄	23	19	3	60		6300	700	7000
Helen Nicely	7	PT - WH PT - SH	23	19	3	92 40		13960	900	14860
M. E. Shoaf	8	EH - SE ¹ / ₄	23	19	3	80		8295	800	9095

SECTION No. 23

Congressional Township No. 19, R 3

SCALE—Forty rods to an inch, or ten rods to a space, Congress Land, which is one mile square for a section.
Number of acres in this Section, according to the United States Survey.....



MONTGOMERY COUNTY, INDIANA, 1922

Assessor's Plat Book for Franklin

Township, No. 19

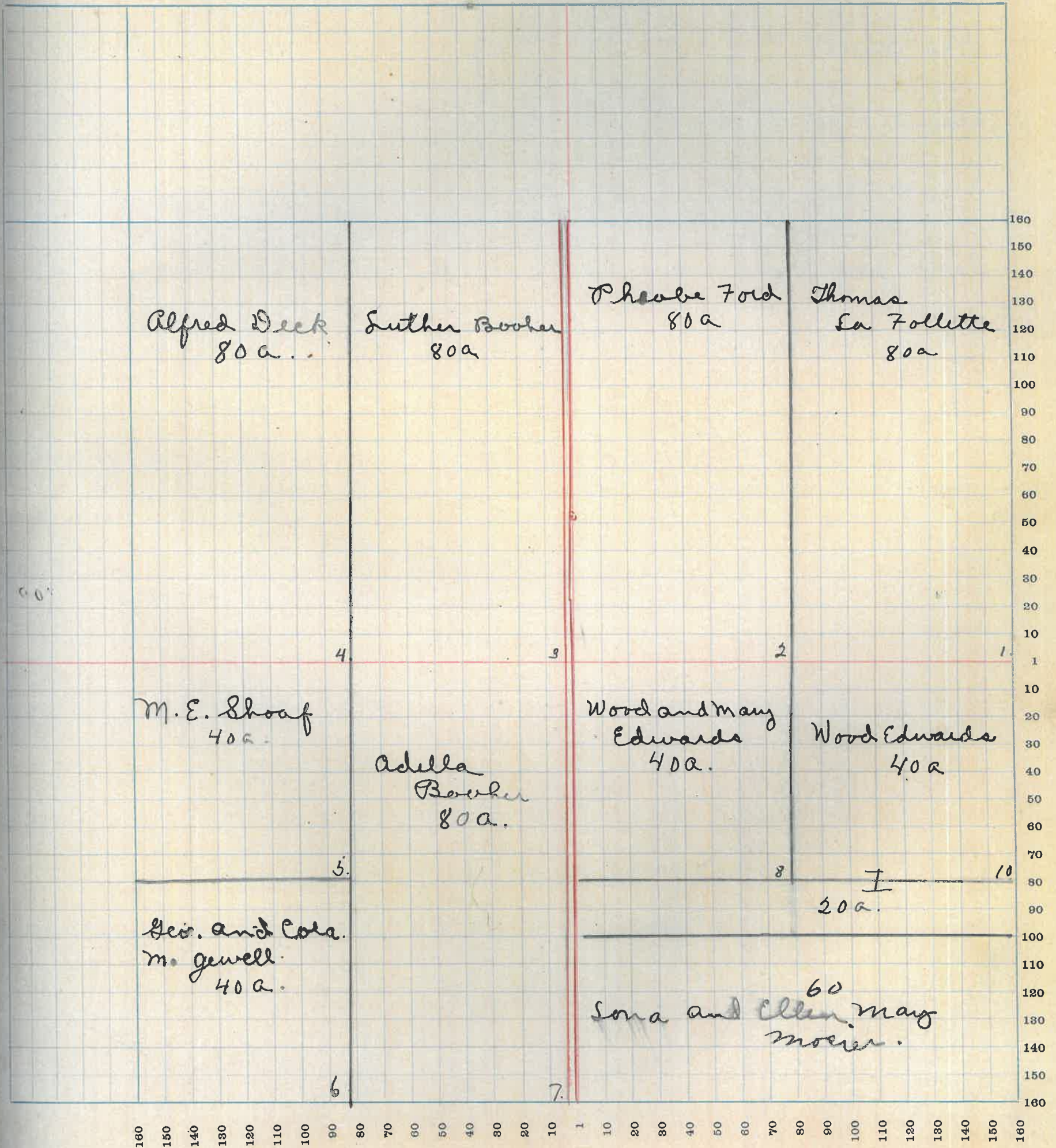
T. R. WOODBURN PRINTING CO. TERRE HAUTE, IND.

NAMES OF OWNERS	Number of Plat	DESCRIPTION	Section	Township	Range	Acres	Hundredths	Value of Lands	Value of Improvements	Value of Lands and Improvements
Thomas & F. Mettelle	1	EH-NEq	24	19	3	80		8860	900	9760
Ophelia Ford	2	WH-NEq	24	19	3	80		8000	700	8700
Luther Booher	3	EH-nwq	24	19	3	80		8000	1000	9000
Alfred Deek	4	WH-nwq	24	19	3	80		8000	800	8800
M. E. Shoaf	5	pt-nwq-swq	24	19	3	40		4000		4000
Geo. and C. M. Jewell	6	swq-swq	24	19	3	40		4000		4000
Adella Booher	7	EH-SWq	24	19	3	80		8400	200	8600
W. and M. Edwards	8	pt-nwq	24	19	3	40		4400	1100	5500
Samuel S. Sona C. and Ellen	9		24	19	3					
May Mosier		pt-SF-SF				60		6300	700	7000
Wood Edward	10	swq-seq	24	19	3	40		6900		6900
		pt-nw-sh-seq				20				

SECTION No. 24

Congressional Township No. 19, R 3

SCALE—Forty rods to an inch, or ten rods to a space, Congress Land, which is one mile square for a section.
Number of acres in this Section, according to the United States Survey.....



MONTGOMERY COUNTY, INDIANA, 1922

Assessor's Plat Book for Franklin

Township, No. 19

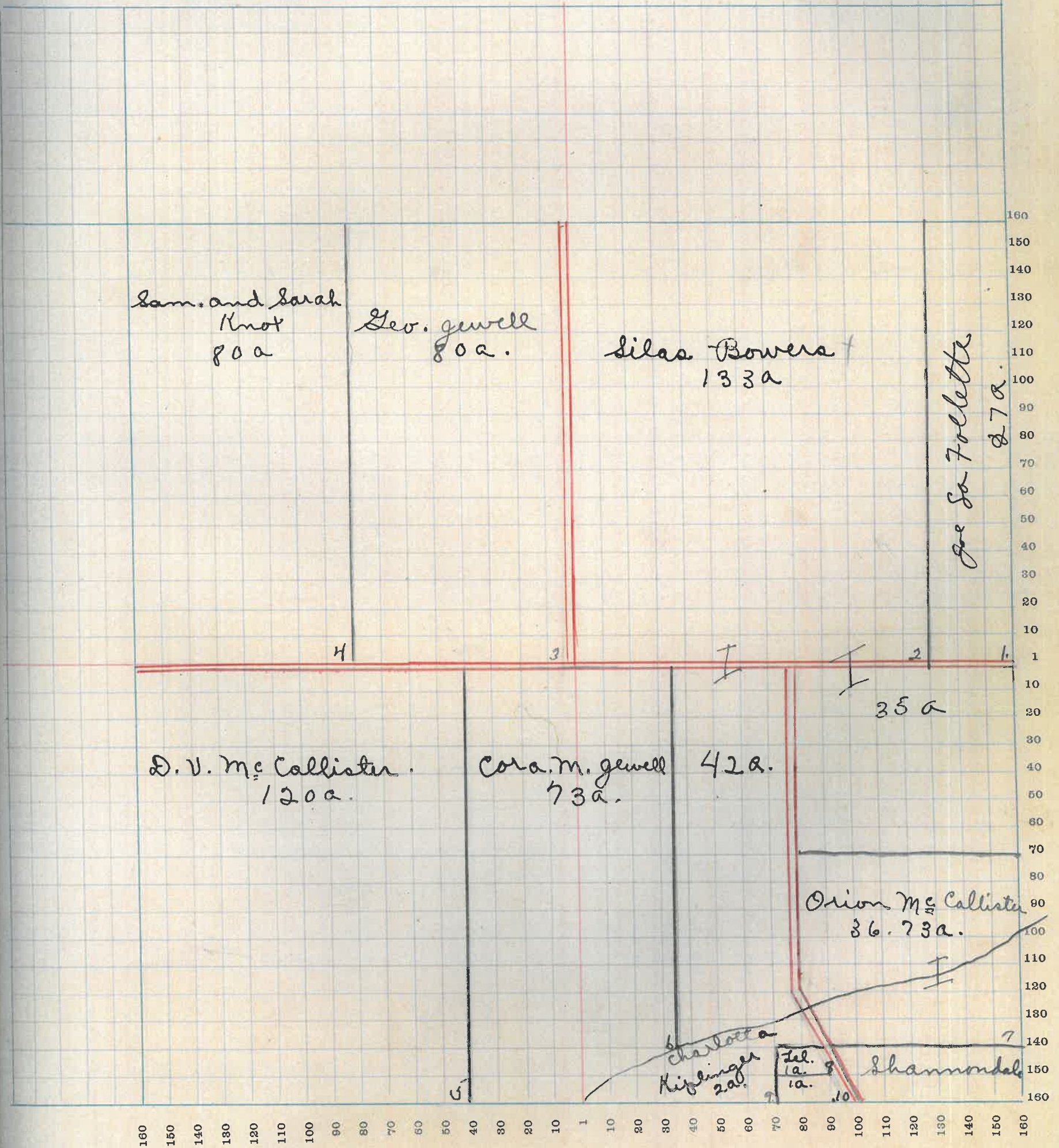
T. B. WOODBURN PRINTING CO. TERRE HAUTE, IND.

NAMES OF OWNERS	Number of Plat	DESCRIPTION	Section	Township	Range	Acres	Hundredths	Value of Lands	Value of Improvements	Value of Lands and Improvements
Joe Sa Follotte	1	Pt-NEq	25	193	27	2430	700	3130		
Silas Bowers	2	Pt-EH	25	193	210	22050	900	22950		
Geo. Jewell	3	Pt-NWq	25	193	80	8800	900	9700		
Sam and Sarah Kist	4	NH-NWq	25	193	80	8800	800	9600		
D. V. McCallister	5	Pt-SWq.	25	193	120	12600	400	13000		
Eola Jewell	6	Pt-SH	25	193	73	8300	600	8900		
Orion W. McCallister	7	Pt-NEH	25	193	36	73	3960		3960	
Shannon Dale Telephone	8	Pt-SEq	25	193		96	100	200	300	
Charlotta Kizlinger	9	Pt-NH-SEq	25	193	2	170		170		
Joe Shaver	10	Pt-EH-SEq	25	193	1	125		125		

SECTION No. 25

Congressional Township No. 19, R 3

SCALE—Forty rods to an inch, or ten rods to a space, Congress Land, which is one mile square for a section.
Number of acres in this Section, according to the United States Survey.....



MONTGOMERY COUNTY, INDIANA, 1922

Assessor's Plat Book for Franklin

Township, No. 19


T. R. WOODBURN PRINTING CO. TERRE HAUTE, IND.

NAMES OF OWNERS	Number of Plat	DESCRIPTION	Section	Township	Range	Acres	Hundredths	Value of Lands	Value of Improvements	Value of Lands and Improvements
Benz ³ / ₄ and Orville ¹ / ₄ Sorgh	1	EH-NE q	26	19	3	80		8400	1000	9400
Lida and Jennie Mount	2	PE-NE	26	19	3	120		12600	900	13500
Hallie Butler	3	PE-SW q	26	19	3	120		12600		12600
Jas. O. La Follette	4	PE-SE q	26	19	3	101		9090		9090
S. H. Shaver	5	PE-WN-SW q	26	19	3	5	50	465		465
Martha Clouser	6	PE-SN	26	19	3	133	50	14020	300	14320
D. V. McCallister	7	EH-SE q	26	19	3	80		8400	150	8550

SECTION No. 26

Congressional Township No. 19, R 8

SCALE—Forty rods to an inch, or ten rods to a space, Congress Land, which is one mile square for a section.
Number of acres in this Section, according to the United States Survey



MONTGOMERY COUNTY, INDIANA, 1922

Assessor's Plat Book for Franklin

Township, No. 19

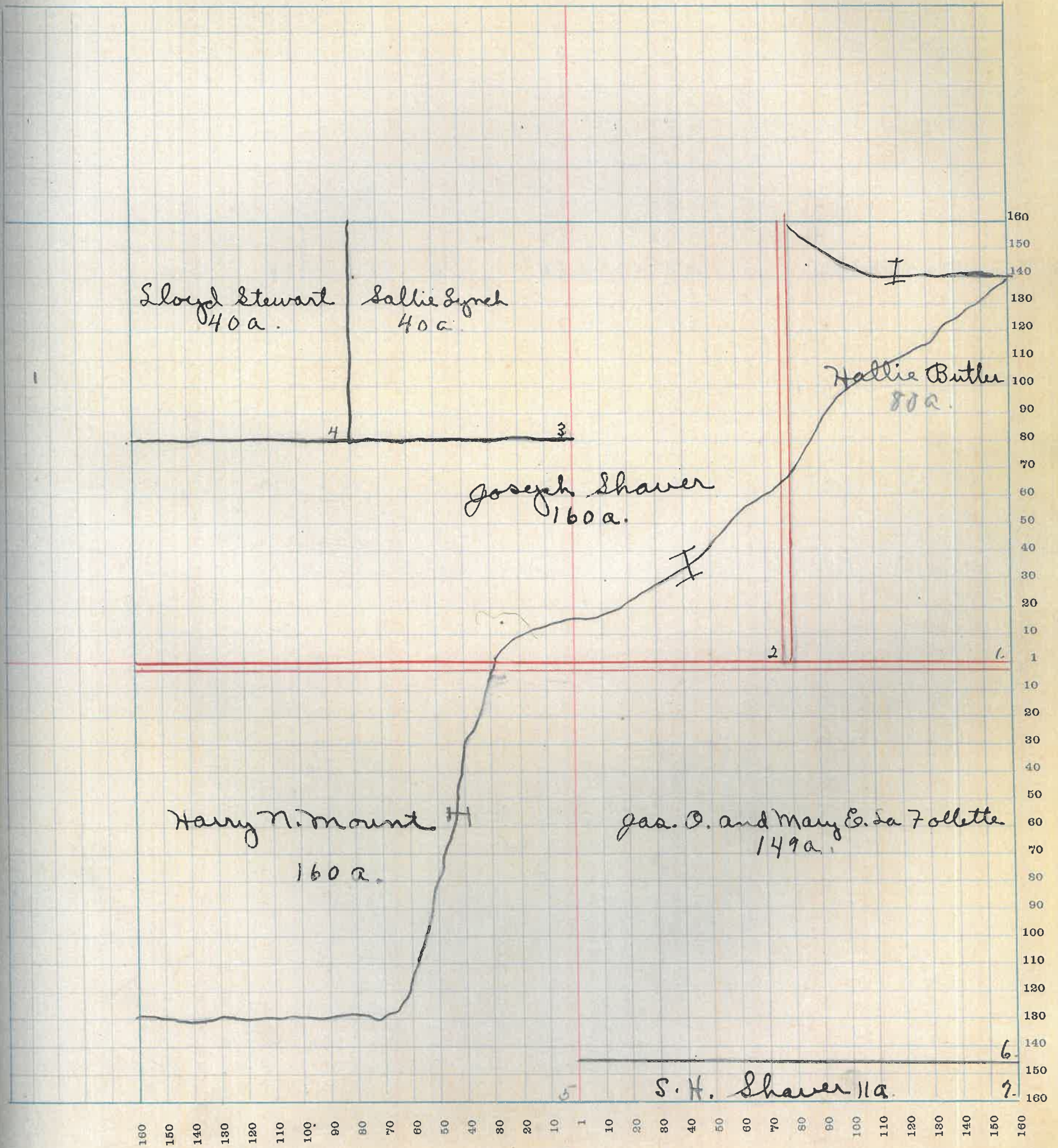
T. R. WOODBURN PRINTING CO. TERRE HAUTE, IND.

NAMES OF OWNERS	Number of Plat	DESCRIPTION	Section	Township	Range	Acres	Hundredths	Value of Lands	Value of Improvements	Value of Lands and Improvements
Hallie Butler	1	PT	27	19	3	80		8400	1200	9600
Joseph Shaver	2	PT-NH PT-NWq	27	19	3	158	50 50	16000	1500	17500
Sallie Synch	3	NEq-NWq	27	19	3	40		4600		4600
Lloyd Steward	4	NWq-NWq	27	19	3	40		4200		4200
Harry N. Munt	5	SWq	27	19	3	160		16800	900	17700
Gas. Q. and Mary E. Sa Follette	6	PT-SEq	27	19	3	149		13410	1200	14610
S.H. Shaver	7	PT-SEq	27	19	3	11		935		935

SECTION No. 37

Congressional Township No. 19, R 3

SCALE—Forty rods to an inch, or ten rods to a space, Congress Land, which is one mile square for a section.
Number of acres in this Section, according to the United States Survey



MONTGOMERY COUNTY, INDIANA, 1922

Assessor's Plat Book for Franklin

Township, No. 19

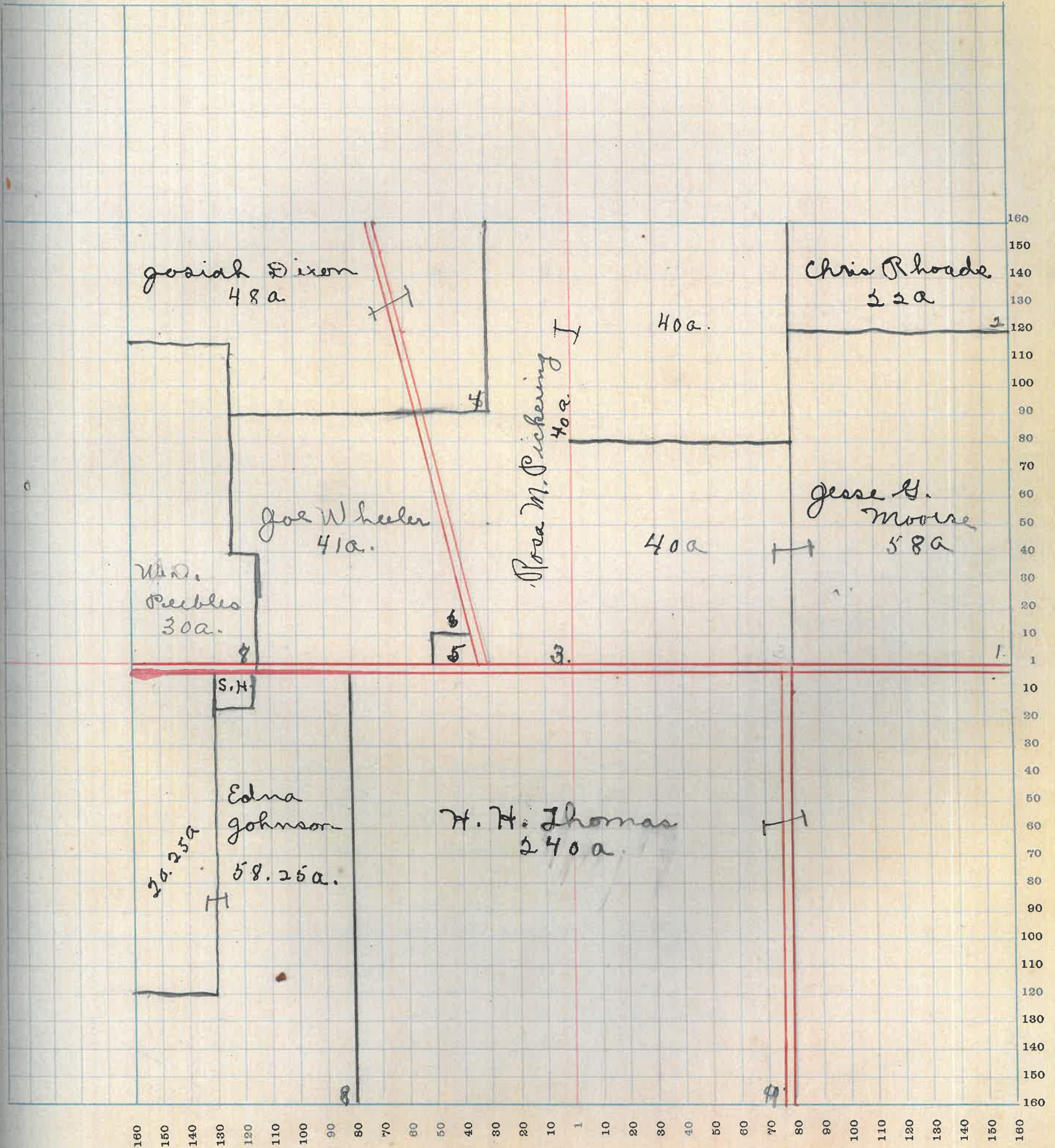
T. R. WOODBURN PRINTING CO. TERRE HAUTE, IND.

NAMES OF OWNERS	Number of Plat	DESCRIPTION	Section	Township	Range	Acres	Hundredths	Value of Lands	Value of Improvements	Value of Lands and Improvements
Jesse G. Moore	1	SW ^q -NE ^q Pt-NE ^q	28	19	3	40	58	10290	800	11090
Chris Rhoads	2	Pt-EH	28	19	3	22		2310		2310
Rosa Pickering	3	Pt-nw ^q nw ^q -ne ^q	28	19	3	40	40	4200		4200
Josiah Dixon	4	Pt-nw ^q	28	19	3	48		5400	700	6100
Sarah Engle	5	Pt-nw ^q	28	19	3	1		100		100
Joe Wheeler	6	Pt-NE ^q	28	19	3	41		4305	450	4755
W. O. Peebles	7	Pt-WH-nw ^q	28	19	3	30		3200	500	3700
Edna Johnson	8	Pt-WH-SW ^q Pt-SW ^q	28	19	3	20	25 58	8245		8245
H. H. Thomas	9	Pt-SH	28	19	3	240		25220	1260	26420

SECTION No. 28

Congressional Township No. 19, R 3

SCALE—Forty rods to an inch, or ten rods to a space, Congress Land, which is one mile square for a section.
Number of acres in this Section, according to the United States Survey



MONTGOMERY COUNTY, INDIANA, 1922

Assessor's Plat Book for Franklin

Township, No. 19


I. R. WOODBURN PRINTING CO. TERRE HAUTE, IND.

NAMES OF OWNERS	Number of Plat	DESCRIPTION	Section	Township	Range	Acres	Hundredths	Value of Lands	Value of Improvements	Value of Lands and Improvements
W. D. Peebles	1	PT-NE q	29	19	3	10		1600		1000
Atwell D. Peebles	2	PT-NE q	29	19	3	150		16050	900	16950
^{Hazel} de Roy & Peebles	3	NW q-SW q	29	19	3	40		4200	800	5000
Helen and Wm Saults	4	NW q-SW q	29	19	3	40		4200		4200
R. W. Peebles	5	WH-NW q	29	19	3	80		8000	1200	9200
Le Roy and Hazel Peebles	6	SE q-NW q	29	19	3	40		4000	100	4100
Joseph Binford	7	SW q-SW q	29	19	3	40		3800		3800
Harry O. Coombs	8	PT-SH	29	19	3	120		12000	600	12600
Joseph E. Dunk and John P. Kelsey	9	PT	29	19	3	40		4000		4000
Edna Johnson	10	PT-EH-SE q PT-SE q	29	19	3	60 20		8000	400	8400

SECTION No. 29

Congressional Township No. 19, R 3

SCALE—Forty rods to an inch, or ten rods to a space, Congress Land, which is one mile square for a section.
Number of acres in this Section, according to the United States Survey.



MONTGOMERY COUNTY, INDIANA, 1922

Assessor's Plat Book for Franklin

Township, No. 19

T. R. WOODBURN PRINTING CO. TERRE HAUTE, IND.

NAMES OF OWNERS	Number of Plat	DESCRIPTION	Section	Township	Range	Acres	Hundredths	Value of Lands	Value of Improvements	Value of Lands and Improvements
R. W. Peebles	1	EH-NWq	30	19	3	80		8000		8000
Chas. L. Goodbar Trustee	2	WH-NEq	30	19	3	80		8000	700	8700
Roy and Mary Tremble	3	NWq	30	19	3	25		2500		2500
Francis Quigg	4	Pt-NWq	30	19	3	42	50	4260	800	5260
Chas. E. and Hallie M. Butler	5	Pt-WH-SWq	30	19	3	53	35	5605		5605
Chas. E. Butler	6	Pt.	30	19	3	203	65	21385	1500	22885
Samuel Butler	7	SWq-NEq	30	19	3	39		3900		3900
Joseph Binford	8	Pt-SEQ	30	19	3	121		1089	900	11790

MONTGOMERY COUNTY, INDIANA, 1922

Assessor's Plat Book for Franklin

Township, No. 19

T. R. WOODBURN PRINTING CO. TERRE HAUTE, IND.

NAMES OF OWNERS	Number of Plat	DESCRIPTION	Section	Township	Range	Acres	Hundredths	Value of Lands	Value of Improvements	Value of Lands and Improvements
W. S. Baker	1	PE-NEq.	31	19	3	30		1350	200	1550
Samuel Butler	2	PE-NEq.	31	19	3	110		11000	600	11600
John Smith	3	PE-NEq. PE-NWq. PE-NH.	31	19	3	60 40 41	}	10430	700	11130
John Drury	4	WH-WH-NWq.	31	19	3	40		3000		3000
Wm. S. Swan	5	PE-WH-SWq.	31	19	3	60		6300	150	6450
J. H. Land E. Tracton Co.	6		31	19	3					
Enos O. Conner "Heir"	7	PE-SEQ.	31	19	3	140		14700	1100	15800
James Withrow	8	SWq. PE-WH-SEQ.	31	19	3	100 20	}	12600	100	12700

SECTION No. 31

Congressional Township No. 19, R 3

SCALE—Forty rods to an inch, or ten rods to a space, Congress Land, which is one mile square for a section.
Number of acres in this Section, according to the United States Survey.....

Value of
lands and
improve-
ments

50

600

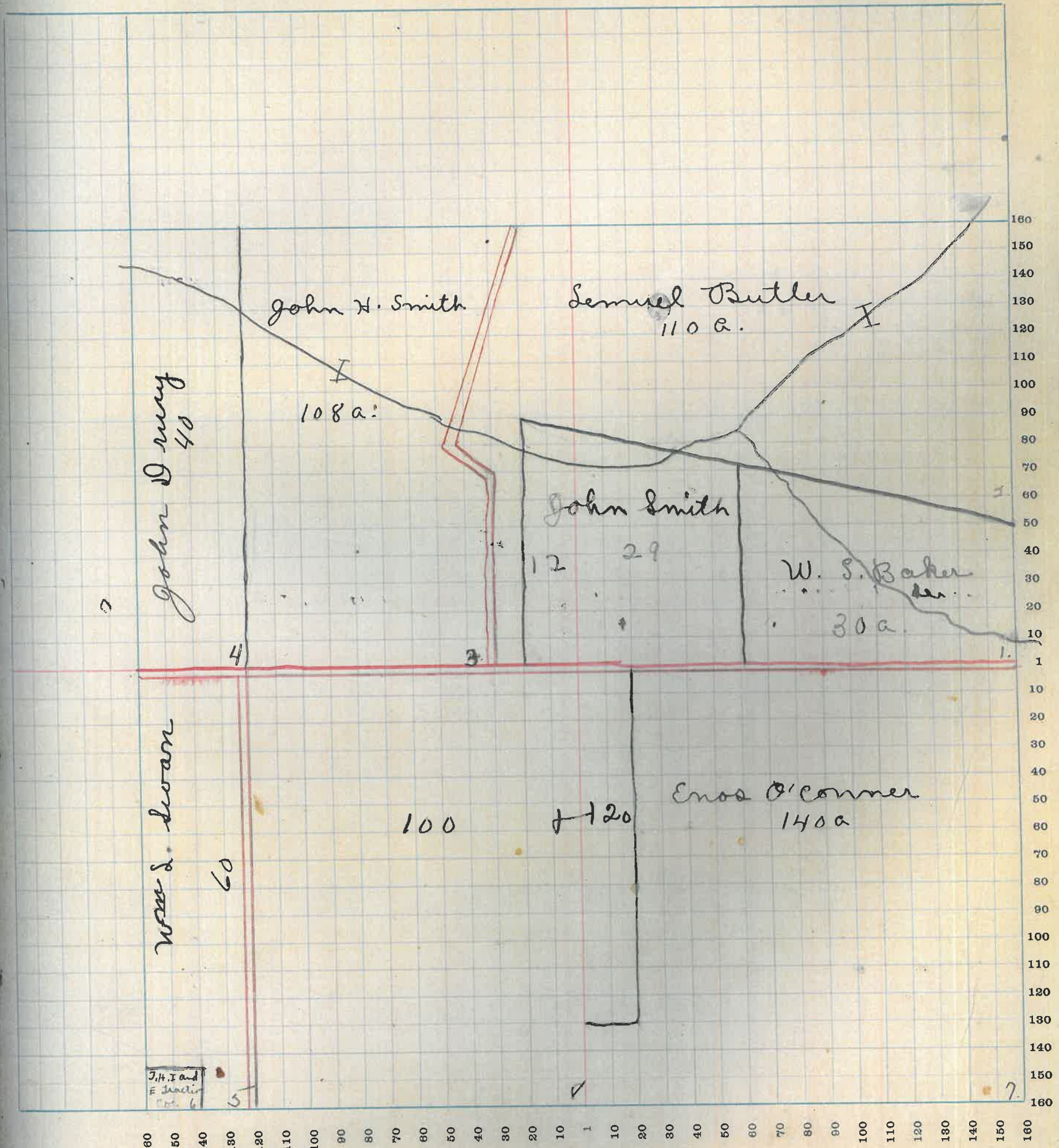
130

100

450

800

2900



62

MONTGOMERY COUNTY, INDIANA, 1922

Assessor's Plat Book for Franklin

Township, No. 19

T. P. WOODBURN PRINTING CO. TERRE HAUTE, IND.

NAMES OF OWNERS	Number of Plat	DESCRIPTION	Section	Township	Range	Acres	Hundredths	Value of Lands	Value of Improvements	Value of Lands and Improvements
W. J. Peck	1	E 1/4 - NE 1/4	32	19	3	80		5200	1200	6400
Joseph E. Burk and John P. Kelsey	2	Pt - SH	32	19	3	141	20	8875	800	9675
Earl Sidney Self	3	Pt - NW 1/4	32	19	3	62	50	4385	500	4885
Joseph Benford	4	Pt - NW 1/4	32	19	3	57	50	5175		5175
C. R. Crawford	5	SW 1/4	32	19	3	160	85	4880 12800	900	13700
Sherman D. Hunt	6	Pt - SE 1/4	32	19	3	153	50	16885	3000	19885

SECTION No. 32

Congressional Township No. 19, R 3

SCALE—Forty rods to an inch, or ten rods to a space, Congress Land, which is one mile square for a section.
Number of acres in this Section, according to the United States Survey

Value of
lands and
improvements

400

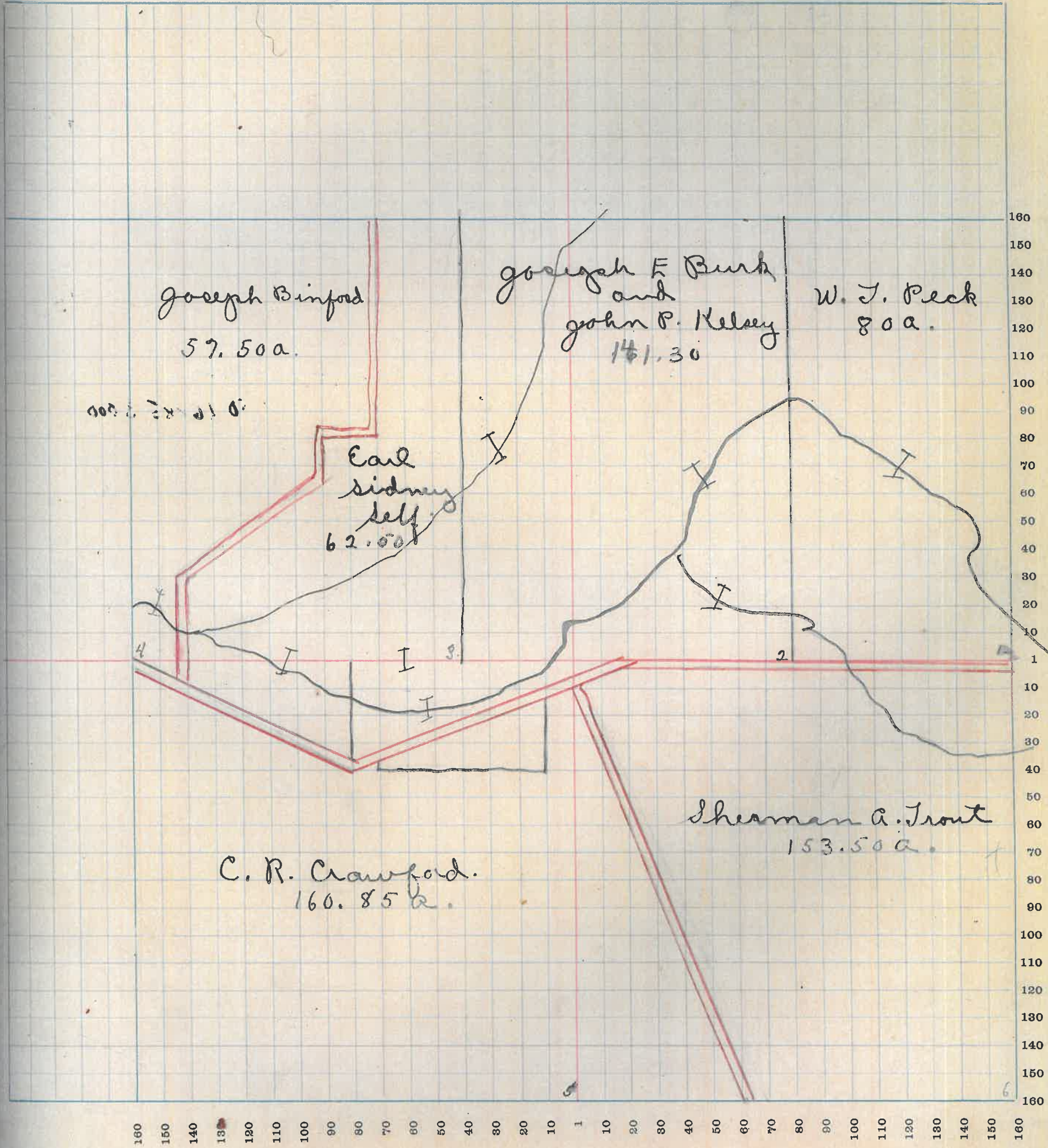
675

885

175

3700

9885



64

MONTGOMERY COUNTY, INDIANA, 1922

Assessor's Plat Book for Franklin

Township, No. 19

T. R. WOODBURN PRINTING CO. TERRE HAUTE, IND.

NAMES OF OWNERS	Number of Plat	DESCRIPTION	Section	Township	Range	Acres	Hundredths	Value of Lands	Value of Improvements	Value of Lands and Improvements
W. C. Kimber and Phebe Moore	1	Pt - NE q	33	19	3	120	25	7865	700	8565
Louise Crowder and Mary Sa Follette	2	Pt - EH	33	19	3	118		7690	600	8290
Wm J. Wilcox	3	Pt - WH - NW q Pt - WH Pt - WH Pt - WH - NW q	33	19	3	76	67 2 10 35	5390	500	5890
Sherman Sent	4	Pt - SW q	33	19	3	89	78	9900		9900
David Elmore	5	Pt - SE q	33	19	3	148	49	14850	1100	13850
Oath and Nancy Song	6	EH - SE q	33	19	3	80		6800	500	7300

SECTION No. 33

Congressional Township No. 19, R 3

SCALE—Forty rods to an inch, or ten rods to a space, Congress Land, which is one mile square for a section.
Number of acres in this Section, according to the United States Survey

Value of
lands and
improvements

8565

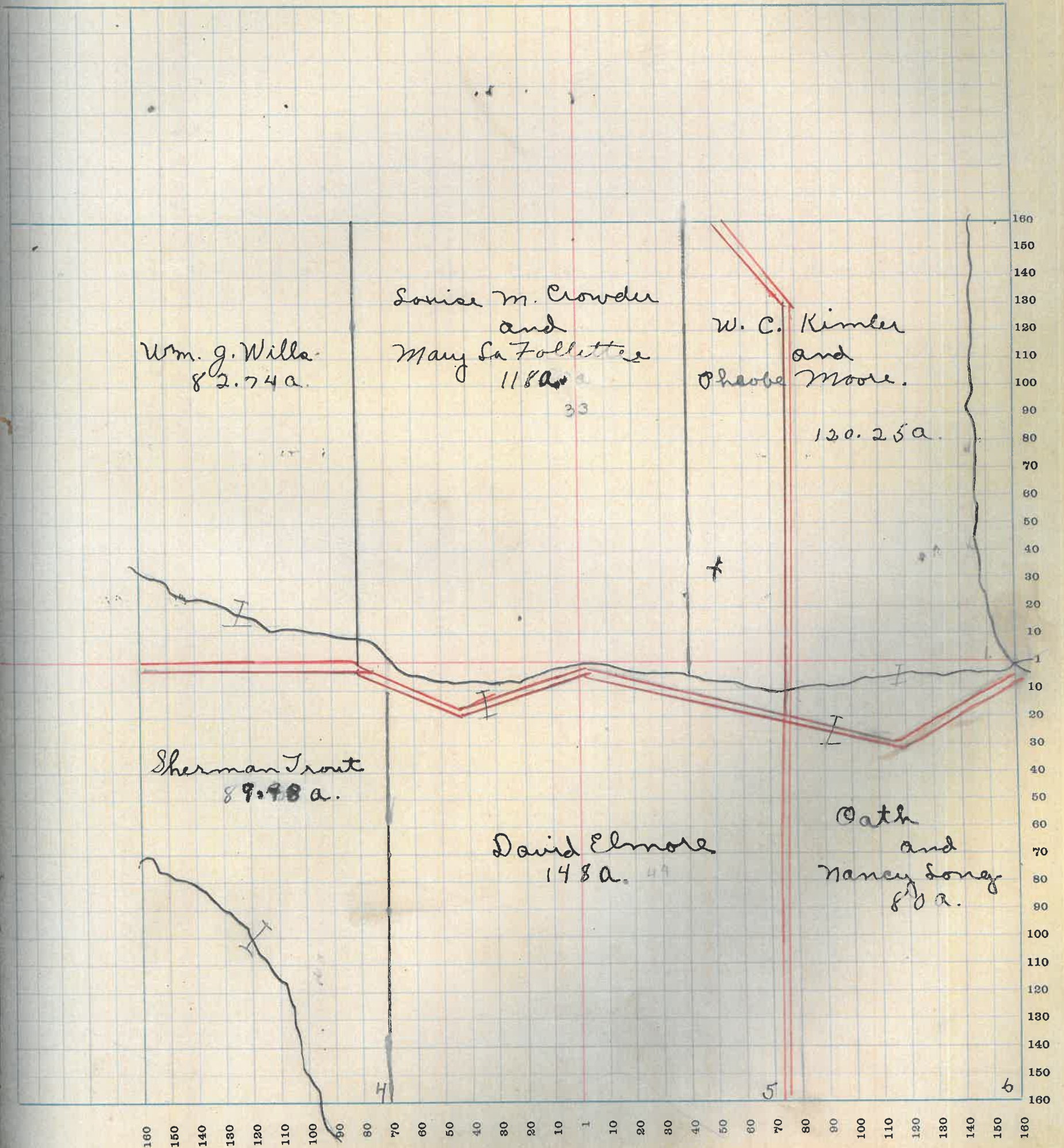
290

890

900

8850

7300



66

MONTGOMERY COUNTY, INDIANA, 1922

Assessor's Plat Book for Franklin

Township, No. 19

T. B. WOODBURN PRINTING CO. TERRE HAUTE, IND.

NAMES OF OWNERS	Number of Plat	DESCRIPTION	Section	Township	Range	Acres	Hundredths	Value of Lands	Value of Improvements	Value of Lands and Improvements
S. H. Shaver	1	pt -	34	19	3	246	50	18485	3000	21485
Jesse and Elma Caster	2	pt - WH	34	19	3	88		8800		8800
Abe Caster	3	pt	34	19	3	228		22800	3800	26600
Jesse Caster	4	pt - SWq	34	19	3	69		6900	400	7300
Oscar F Lannigan Abe Caster	5	pt - SWq (See 703)	34	19	3	1	20	60		60

SECTION No. 34

Congressional Township No. 19, R. 3

SCALE—Forty rods to an inch, or ten rods to a space, Congress Land, which is one mile square for a section.
Number of acres in this Section, according to the United States Survey

alue of
nds and
mprovements

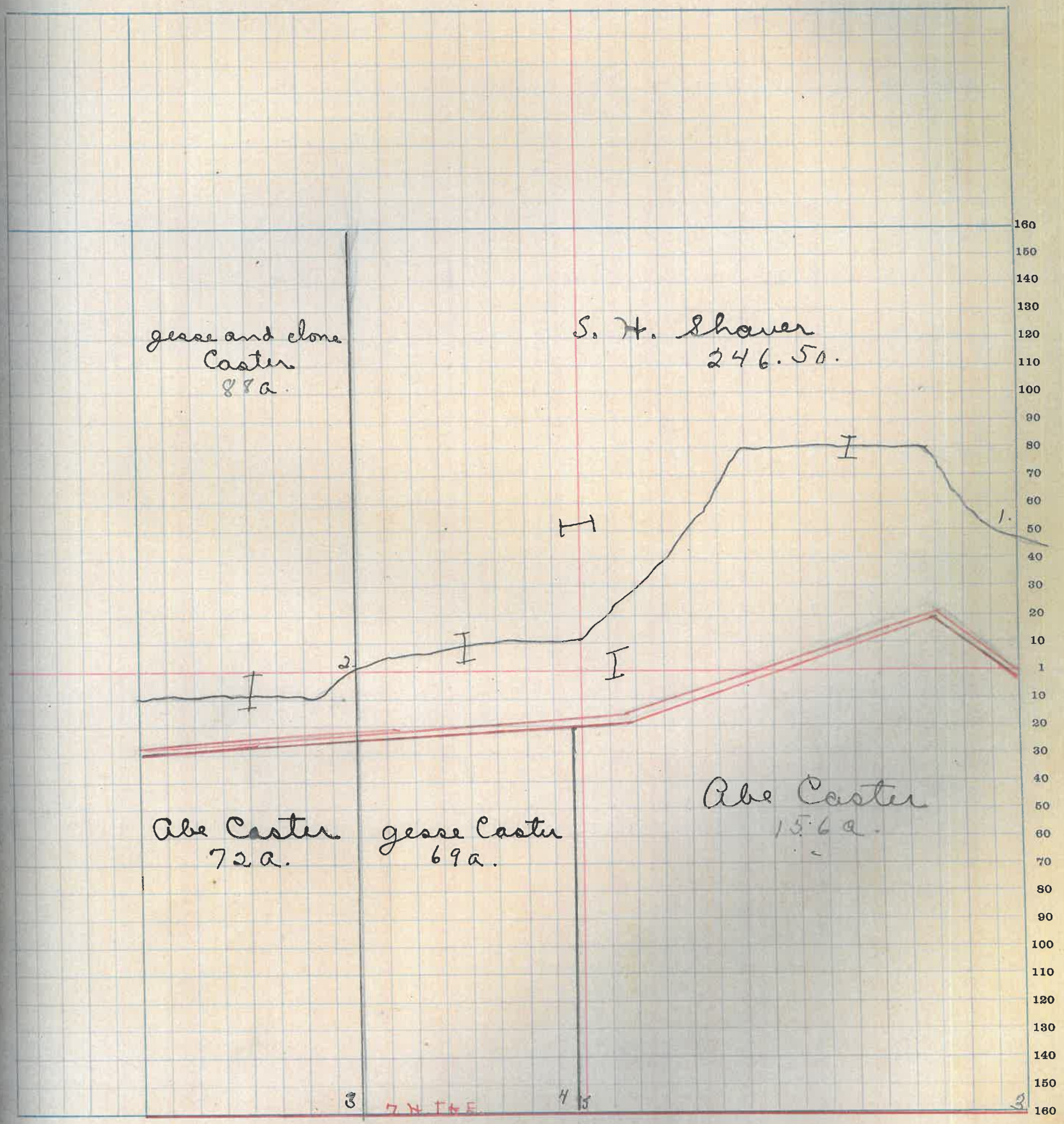
21485

700

6600

7300

60



160 150 140 130 120 110 100 90 80 70 60 50 40 30 20 10 1 10 20 30 40 50 60 70 80 90 100 110 120 130 140 150 160

68

MONTGOMERY COUNTY, INDIANA, 1922

Assessor's Plat Book for Franklin

Township, No. 19

T. R. WOODBURN PRINTING CO. TERRE HAUTE, IND.

NAMES OF OWNERS	Number of Plat	DESCRIPTION	Section	Township	Range	Acres	Hundredths	Value of Lands	Value of Improvements	Value of Lands and Improvements
Henry Bowman	1	pt	35	19	3	159	64	11960	300	12260
S. N. Shaver	2	pt-nwg	35	19	3	83	95	6300		6300
Grant M c Dowell	3	pt-WH	35	19	3	129	76	13630	1400	15030
Henry Bowman and Rozzie Q. B. Morrison	4	pt	35	19	3	160	89	14490	600	15090
W. J. Beck	5	pt-SE q	35	19	3	18		1615		1615
Edna Martin	6	NE q-SE q	35	19	3	40		3400	400	3800
Elwood and Flora Booher	7	pt-SE H	35	19	3	40		4000		4000

MONTGOMERY COUNTY, INDIANA, 1922

Assessor's Plat Book for Franklin

Township, No. 19

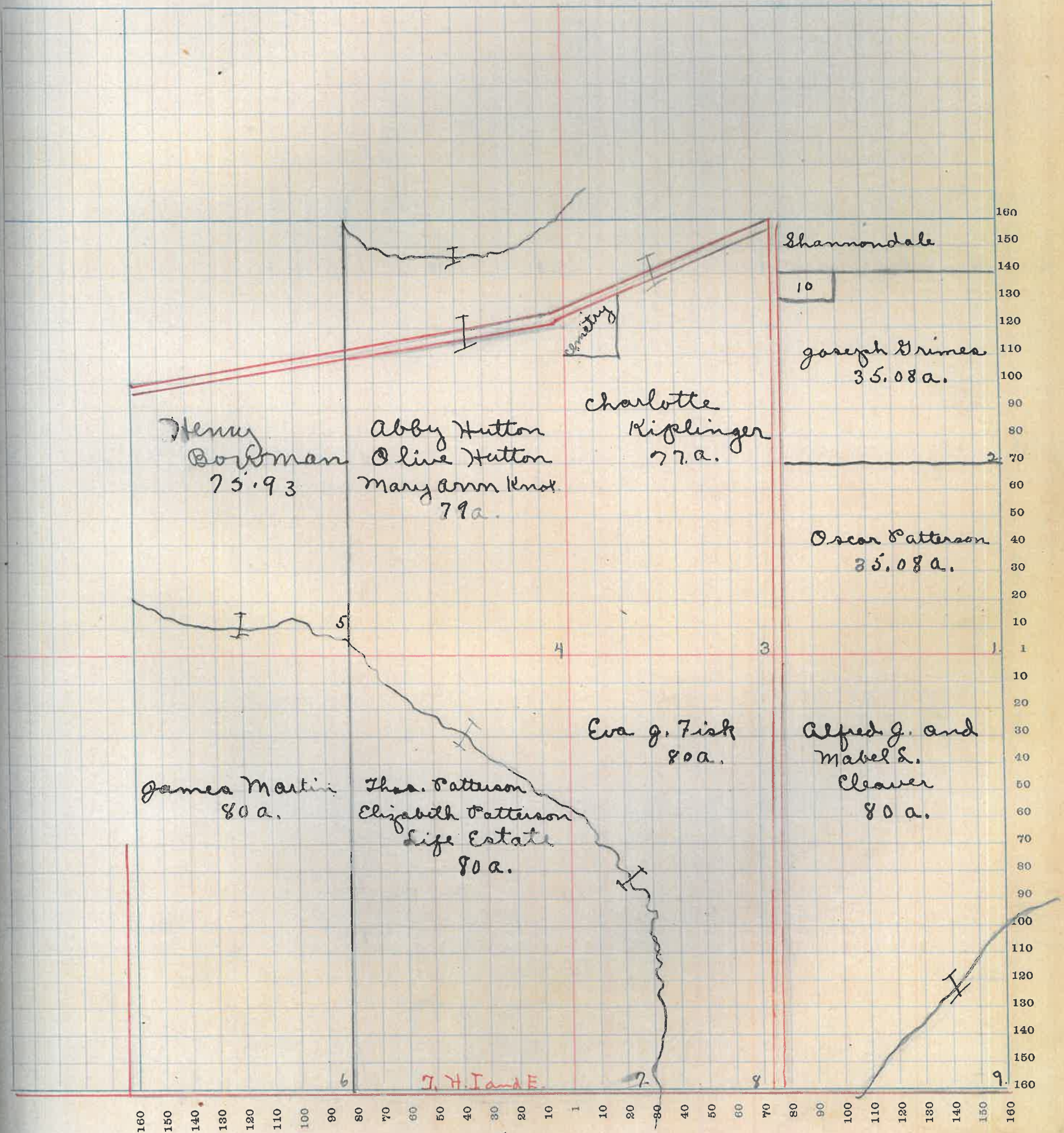
T. R. WOODBURN PRINTING CO. TERRE HAUTE, IND.

NAMES OF OWNERS	Number of Plat	DESCRIPTION	Section	Township	Range	Acres	Hundredths	Value of Lands	Value of Improvements	Value of Lands and Improvements
Oscar Patterson	1	PE-EH-NEq	36	19	3	35	08	3675		3675
Joseph Guines	2	PE-EH-NEq.	36	19	3	35	08	3675	600	4275
Charlotte Kiplinger	3	PE-NEq	36	19	3	77		8085	400	8485
Abbie Hutton, Olive Hutton and Mary Ann Knox	4	PE-EH-NWq	36	19	3	79		8900	800	9200
Henry Bowman	5	WH-NWq	36	19	3	75	93	7925	600	8525
James Martin	6	WH-SWq	36	19	3	80		6800		6800
Thos. Patterson, Eliz. Patterson "Life Est"	7	EH-SWq	36	19	3	80		5600	600	6200
Eva Fisk	8	WH-SEq.	36	19	3	80		7200	200	7900
Alfred G. and Mabel L. Cleaver	9	EH-SEq	36	19	3	80		8400	300	8700

SECTION No. 36

Congressional Township No. 19, R 3

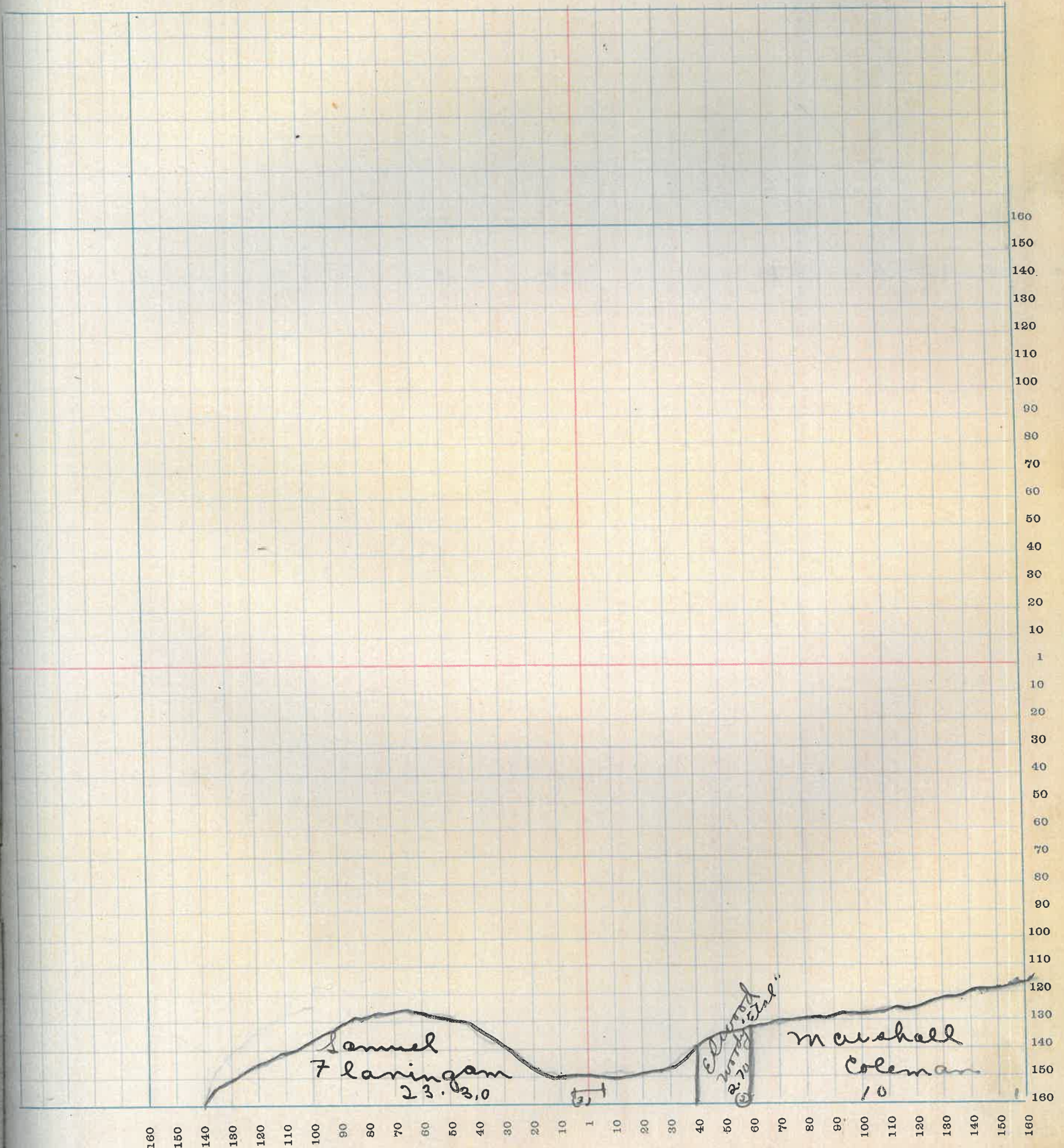
SCALE—Forty rods to an inch, or ten rods to a space, Congress Land, which is one mile square for a section.
Number of acres in this Section, according to the United States Survey



SECTION No. 25

Congressional Township No. 20, R 3

SCALE—Forty rods to an inch, or ten rods to a space, Congress Land, which is one mile square for a section.
Number of acres in this Section, according to the United States Survey



MONTGOMERY COUNTY, INDIANA, 1922

Assessor's Plat Book for Franklin

Township, No. _____

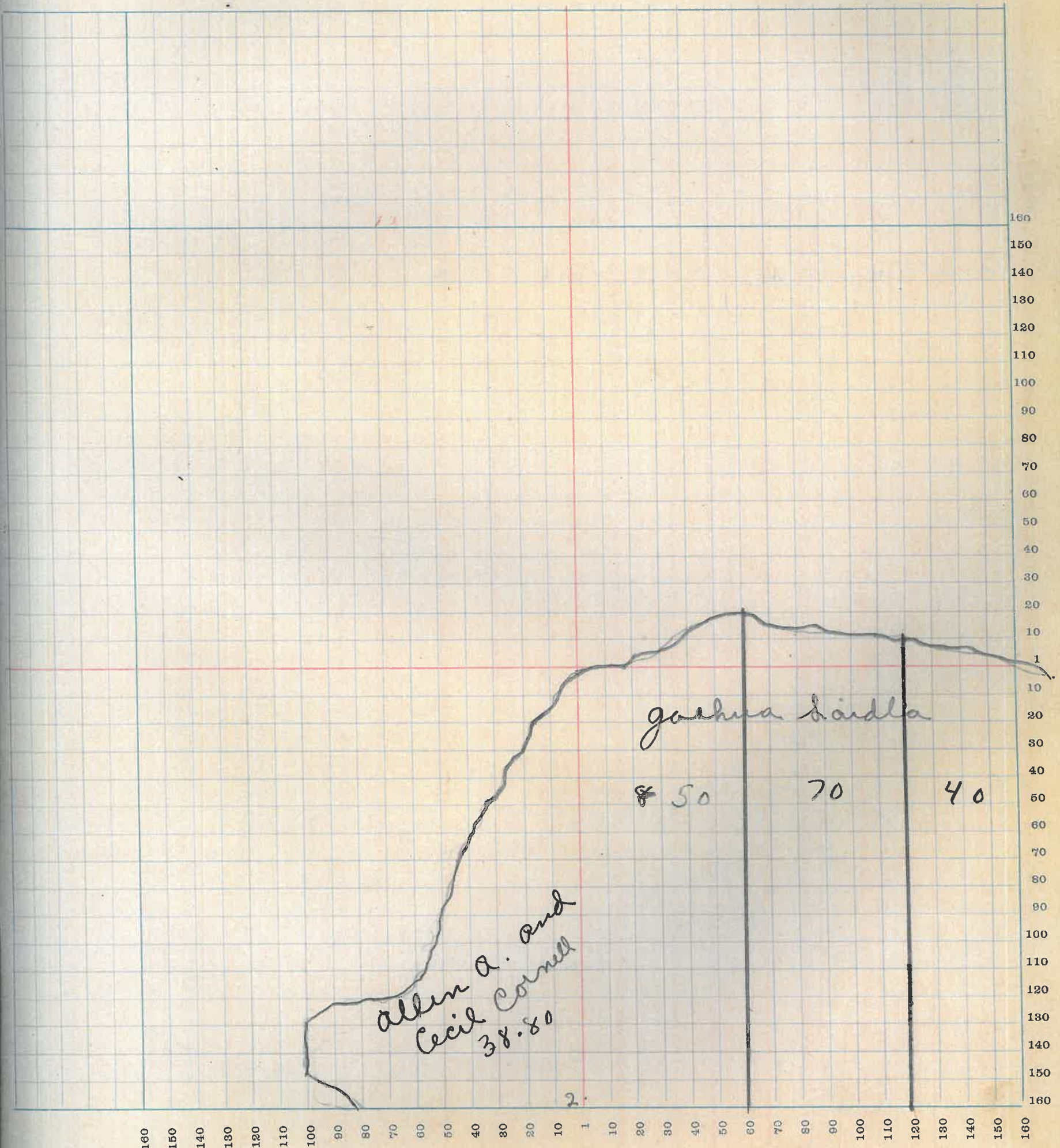
T. R. WOODBURN PRINTING CO. TERRE HAUTE, IND.

NAMES OF OWNERS	Number of Plat	DESCRIPTION	Section	Township	Range	Acres	Hundredths	Value of Lands	Value of Improvements	Value of Lands and Improvements
Joshua Laidla	1	Pt-SEq	39	20	3	40		3 000	600	3600
		Pt-NW.				50		3 750		3750
		Pt-SEq				70		52 50	500	5750
Allen R. and Cecil Cornell	2	Pt-SWq.	34	20	3	38	80	17 55		1755

SECTION No. 34

Congressional Township No. 26 N, R 3

SCALE—Forty rods to an inch, or ten rods to a space, Congress Land, which is one mile square for a section.
Number of acres in this Section, according to the United States Survey.....



MONTGOMERY COUNTY, INDIANA, 1922

Assessor's Plat Book for _____ Township, No. _____

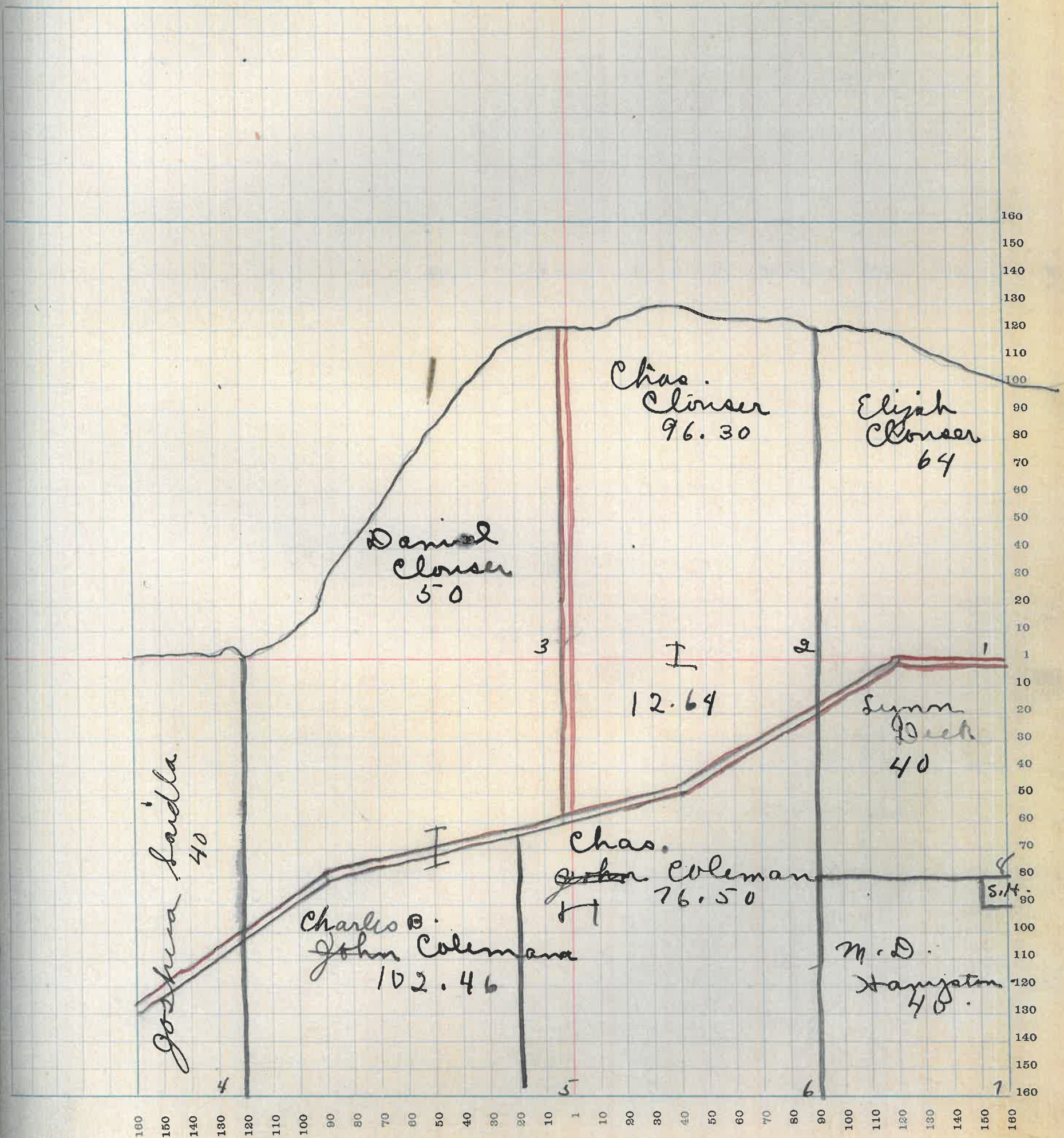
T. R. WOODBURN PRINTING CO. TERRE HAUTE, IND.

NAMES OF OWNERS	Number of Plat	DESCRIPTION	Section	Township	Range	Acres	Hundredths	Value of Lands	Value of Improvements	Value of Lands and Improvements
Elijah Clouser	1	PE-NEq.	35	20	3	64		6400	100	6500
Chas. Clouser	2	PE-SH PE-NEq	35	20	3	66	54	5800	900	6700
Daniel Clouser	3	PE-NWq	35	20	3	80		2500		2500
Joshua Laidla	4	WH-WH-SWq	35	20	3	40		3000		3000
Charles B. Coleman John Clouse	5	PE	35	20	3	102	46	7175	500	7675
Chas. Coleman	6	PE-NEq	35	20	3	76	50	7650	700	8350
M. D. Hampton	7	PE-SEQ-SEQ PE-SEQ	35	20	3	1		100		100
						39		3900		3900
Synn Deek	8	NEq-SEQ	35	20	3	40		4000	700	4700

SECTION No. 35

Congressional Township No. 20, R 3

SCALE—Forty rods to an inch, or ten rods to a space, Congress Land, which is one mile square for a section.
Number of acres in this Section, according to the United States Survey



MONTGOMERY COUNTY, INDIANA, 1922

Assessor's Plat Book for _____

Township, No. _____

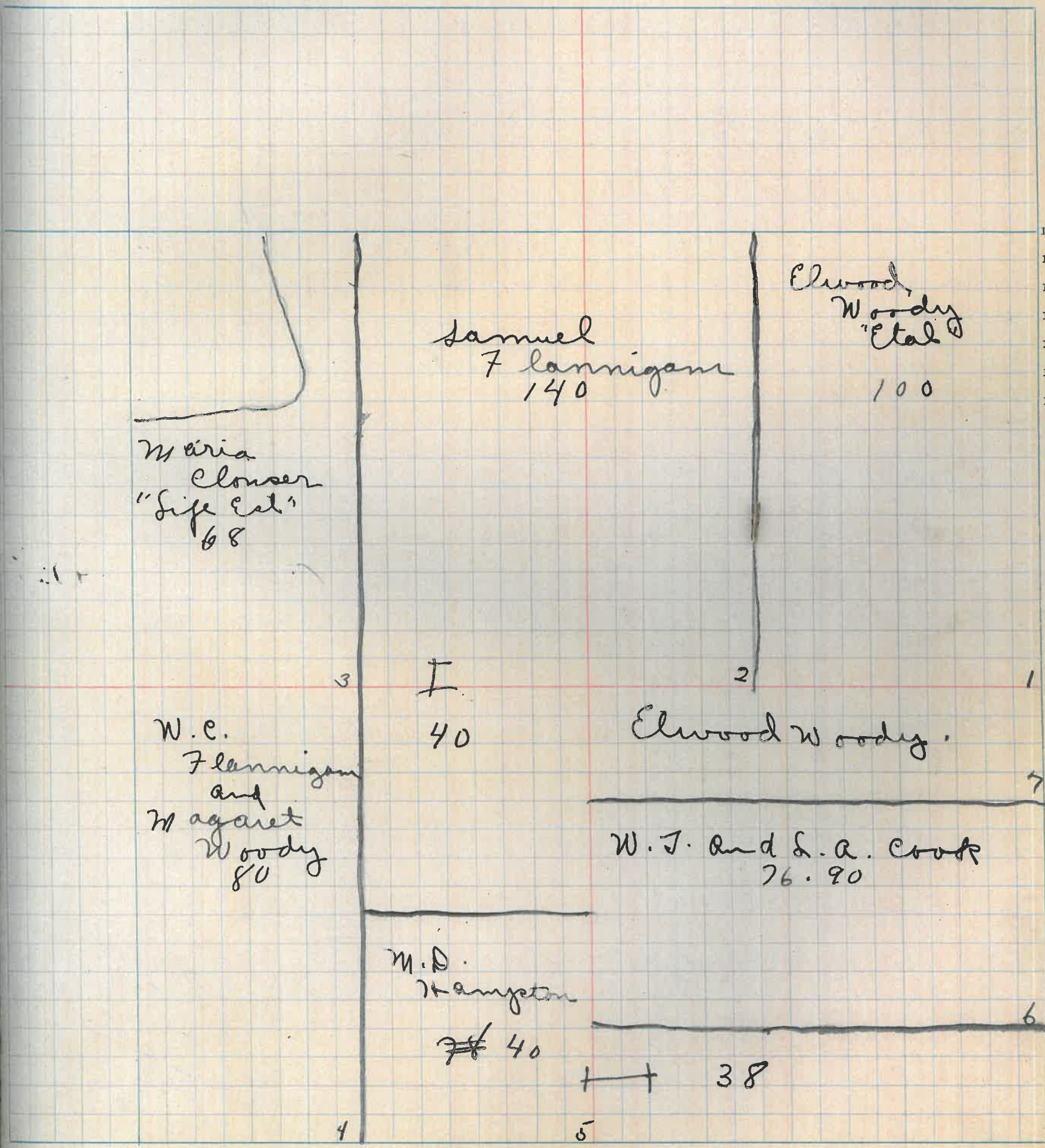
T. B. WOODBURN PRINTING CO. TERRE HAUTE IND.

NAMES OF OWNERS	Number of Plat	DESCRIPTION	Section	Township	Range	Acres	Hundredths	Value of Lands	Value of Improvements	Value of Lands and Improvements
Elwood Woody Etal	1	Pt-NE q	36	20	3	100		11000	1500	12500
Samuel Hannigan	2	Pt	36	20	3	180		19800	1700	21500
Maria Clouser "Sipe Est"	3	PE-NWq	36	20	3	68		6800	800	7600
NE ^{Hannigan} and Margaret Woody	4	WH-SWq	36	20	3	80		8400	800	9200
M. D. Hampton	5	SE q-SWq Pt-SE q	36	20	3	40 38		4200 3990		4200 3990
W. I. and S. B. Cook	1	Pt-SE q	36	20	3	76	90	8085	800	8985
Elwood Woody	2	Pt-SE q	36	20	3	45		4725		4725

SECTION No. 36

Congressional Township No. 20, R 3

SCALE—Forty rods to an inch, or ten rods to a space, Congress Land, which is one mile square for a section.
Number of acres in this Section, according to the United States Survey



160 150 140 130 120 110 100 90 80 70 60 50 40 30 20 10 1 10 20 30 40 50 60 70 80 90 100 110 120 130 140 150 160

MONTGOMERY COUNTY, INDIANA, 1922

Assessor's Plat Book for _____

Township, No. _____

T. R. WOODBURN PRINTING CO. TERRE HAUTE, IND.

NAMES OF OWNERS	Number of Plat	DESCRIPTION	Section	Township	Range	Acres	Hundredths	Value of Lands	Value of Improvements	Value of Lands and Improvements
Michael D. Caldwell		Lanes add	1							
			pt 2					200	100	300
			28							
			29							
			30							
Jaylor Walton		Lanes	9					50	250	300
Charles Lewis		Lanes add	pt 3					35	150	185
Wm H. La Follette		caves	10					110	600	710
		O. P	3							
		Lanes	28							
Albert Mc Cafferty		Lanes	pt 3					35	150	185
			26					25		25
Merty Bell Cox		Lanes add	pt 19					50	20	70
			" 20							
Geo. Hunter										
K. J. P # 279		Lanes	2					25	300	325
		O. P	pt 1							
Rebecca White		Lanes	pt 11					50	50	100
			18							
Rosa ^{Mikesell} Mikesell		Lanes SH	pt 19					50	100	150
			pt 20							
Thos. F young										
Edith Mc Cafferty										
Vienna Conn										
Chas. and Mary Darrough		Woods SH.	4					75	100	175
		Lanes	8					45	100	145
Geo. Hunter		woods	pt 18					25		25
Chas. Darrough										
Geo. Hunter		woods	pt 18					200	25	225
		Lanes	19							
			25							
			5							
			4							

continued next page.

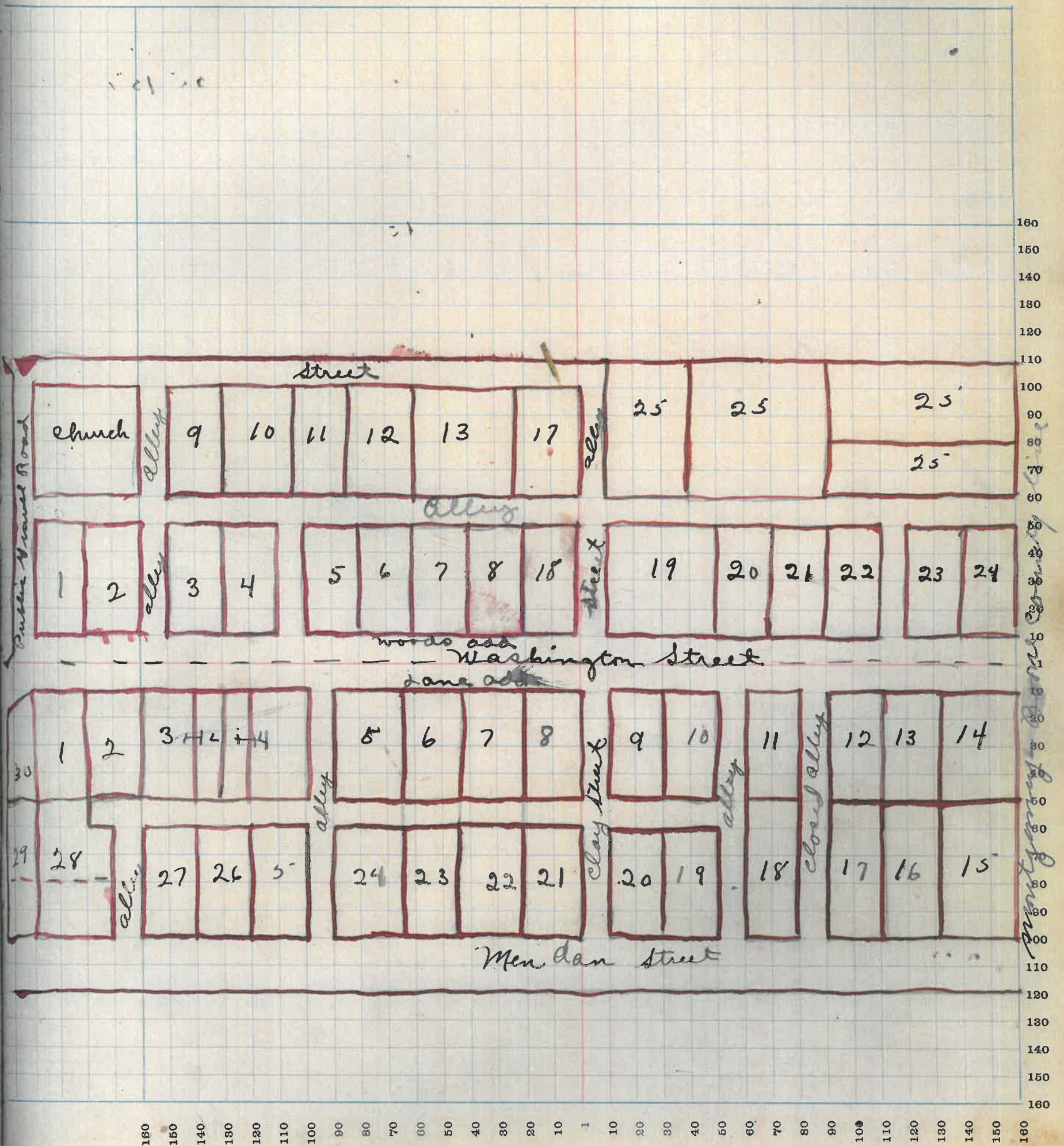
Public Grand Road



SECTION No. Shannondale

Congressional Township No. 19, R 3

SCALE—Forty rods to an inch, or ten rods to a space, Congress Land, which is one mile square for a section.
Number of acres in this Section, according to the United States Survey.....



ASSESSMENT OF REAL ESTATE AND IMPROVEMENTS

Forms 10 and 11 should be so ruled that they can be written with one impression

STATEMENT of Lands, Town Lots and Improvements subject to taxation for the year 1925, in Franklin Township and Montgomery County, belonging to _____ viz: _____

DESCRIPTION OF LAND	Section	Township	Range	Acre	Hundredths	Value of Lands	Value of Improvements	Value of Lands and Improvements	NAMES OF TOWNS	In-Lots	Out-Lots	Parts of In-Lots	Parts of Out-Lots	No. of Square or Block	Value of Lots	Value of Improvements	Value of Lots and Improvements	Total Value	REMARKS	
Wallace Peterson	16	19	3	80		9800	900	9700												
A. H. Bowers	8	19	3	34	50															
	9	19	3	80		13000	1600	14600												
Ed Williamson	17	19	3	80		9200	800	10000												
J. W. La Follette	18	19	3	80		8800	800	9600												
John C. Grimes	12	19	3	80		8800	500	9300												
Josephus Needham	13	19	3	80		8400	1200	9600												
Wood Edwards	24	19	3	100		10500	1000	11500												
C. M. Cook	16	19	3	160		16500	800	17300												
Samuel Knox	25	19	3	80		8400	900	9300												
Sherman A. Trout	32	19	3	153	50	15420	3500	18920												

These appraisments are only of teorcal would like to reserve the right to change before I finish please.

Witness my hand, this 6th day of April 1925.

By Charles F. Follette Assessor.
Deputy.

DWELLING HOUSE OR BUILDING

FORM 10 1925

Size of foundation _____

When built _____

When repaired _____

Material—frame, stucco, brick, cement _____

No. stories high _____ Basement _____

Style of house _____

Porches—No. sq. ft. _____ Material _____

No. rooms upstairs _____ Kind of floors _____ Woodwork _____

No. sq. ft. floor space upstairs _____

No. rooms downstairs _____ Kind of floors _____ Woodwork _____

No. sq. ft. floor space downstairs _____

Built-in cabinets, cupboards, bookcases, fireplace _____

Bathroom—Walls _____ Floor _____ Fixtures _____

Kind of heating plant _____

Kind of lighting plant _____

Kind of water system _____

Vicinity to railroad _____

Vicinity to hard surface road _____

Vicinity to gravel or dirt road _____

ASSESSMENT

OF

REAL ESTATE

AND

IMPROVEMENTS

BELONGING TO

Franklin Trpk.

Montgomery Co.

Done for the purpose of making

These prices are approximately what they will be at final appraisal. I may want to make some changes in order to equal up with other trpks.

Filed _____ 1925

County Auditor.

FT. WAYNE TRB. CO., FT. WAYNE, IND.

BARN AND OUTBUILDINGS

Foundation material _____

Size of foundation _____

Bank _____ Flat _____

When built _____

When repaired or rebuilt _____

Condition _____

Type of roof _____ Height _____

Floor—cement, wood, dirt _____

Walls—material _____

OUTSIDE BUILDINGS

Foundation material _____

Size of foundation _____

Kind of floors _____

What used for _____

Remarks _____

