


PLAT BOOK

1925

—
FRANKLIN TWP.



WE FILE A SAMPLE LEAF
GIVING FULL DESCRIPTION
OF THIS
BOOK
*
WHEN IN THE MARKET
FOR DUPLICATE
ORDER BY
NUMBER

4614

FORT WAYNE, IND.

**Assessor's Plat Book
Franklin Township
Montgomery County,
Indiana**

1925

Last Name	First Name	Page	Notes
alley		82	Shannondale
Anderson	Maggie	1, 2, 77, 78, 79, 80	
Baker	W S	61, 62	
Beck	W T	69, 70	
Biddle	Lawson	41, 42	
Binford	Clyde	35, 36	
Binford	Joseph	57, 58, 59, 60, 63, 64	
Binford	Wm	23, 24	
Black	Albert	3, 4	
Boavers	A H	17, 18	
Booher	Adella	47, 48	
Booher	Clarrissa	5, 6	
Booher	Elwood and Flora	71, 72	
Booher	George and Ella	27, 28	
Booher	Luther	47, 48	
Booker	Joseph G	27, 28	
Booker	Wm	15	
Bowen	Wm	23, 24	
Bowers	A H	15	
Bowers	Silas	49, 50	
Bowman	Phoebe L	69, 70	
Brainard	Willis E and Mary	21, 22	
Bratton	John and Emma	23, 24	
Bratton	John N	1, 2, 23, 24	
Breaks	Melvinnia	15, 33, 34	
Brenton	W H	15	
Brown	Granville	25, 26	
Bryant	Chester	83	
Buchanan	James F	29, 30, 31, 32	
Burk	Joseph E	57, 58, 63, 64	
Bush	Dora Gass	21, 22	
Butler	Chas E	59, 60	
Butler	Chas E and Hallie	59, 60	
Butler	Craig	59, 60, 61, 62	
Butler	Effie	45, 46	
Butler	Hallie	51, 52, 53, 54	
Butler	L R	45, 46	
Cain	Ira and Ross	15	
Cain	Jacob E	71, 72, 83	
Cain	James O and Alice	15	
Cain	Roy and Eliza	15	
Caldwell	John Frank	23, 24	
Caldwell	Michael D	81	Shannondale
Callahan	Malissa	79, 80	
Caster	Jesse	67, 68	
Caster	Jesse and Ione	67, 68	
Cemetery		17, 18	
Chapin	Wm P	49, 50	
Chesterson	Jno H and Katy	5, 6	
Chrisman	Nancy	13, 14	
church		82	Shannondale
church		21, 22	
church and cemetery		5, 6	
Clay Street		82	Shannondale
Cleaver	Alfred J and Mable	71, 72	
Clouser	Charles	77, 78	
Clouser	Elgah	77, 78	
Clouser	Ira	77, 78	
Clouser	M L	21, 22	
Clouser	Marion	77, 78	
Clouser	Martha	51, 52	
Clouser	S P and I C	21, 22	
Coleman	Charles B	77, 78	
Coleman	Marshall	73, 74	
Coltrain	John D	3, 4	
Coltrain	John D	23, 24	
Conaroe	Dorothy	13, 14	
Conn	Vianne	81	Shannondale
Conrad	Geo	11, 12	
Conrad	Thos E	13, 14	
Cook	C M	19, 20, 29, 30, 31, 32	
Cook	Chas W	11, 12	
Cook	Franklin	11, 12	
Cook	W T and L A	79, 80	
Coombs	Harry D	57, 58	

Cornell	Allen A and Cecil T	75, 76	
Cornell	Cecil F and Allen A	5, 6	
Corrie	James E	37, 38 , 39, 40	
Cox	Albert	3, 4, 5, 6, 7, 8, 17, 18	
Cox	Denton and Bertha	35, 36	
Cox	Earl	17, 18, 21, 22	
Cox	Hila	7, 8	
Cox	Warner	7, 8	
Cox	Wm	25, 26	
Crawford	C R	63, 64	
Creull	Orville and Mary	3, 4	
Crowder	Louisa	65, 66	
Crowder	Seth and Mable L	15	
Custer	Abe	67, 68	
Darrough	Chas and Mary	81	Shannondale
Davis	Mary M	3, 4	
Deck	Alfred	25, 26, 47, 48	
Deck	Lynn	77, 78	
Deck	Melissa	3, 4	
Dickson	Josiah	55, 56	
Edwards	Velona C and Arthur	35, 36	
Edwards	Wood	47, 48, 83	
Edwards	Wood and Mary	47, 48	
Elmore	David E	65, 66	
Endicott	A and Mary J	21, 22	
Engle	Sarah	55, 56	
Evans	John J	47, 48	
Fisk	Eva J	71, 72	
Flaningam	Ira M and ALice	5, 6	
Flaningam	J A	1, 2	
Flaningam	Oliver "etal"	27, 28	
Flaningam	Oscar	67, 68	
Flaningam	Samuel	25, 26, 73, 74, 79, 80	
Flannigam	Forest C and Mary E	27, 28	
Flannigam	Olive C and Sarah C	27, 28	
Flannigam	William J and Jasper N	27, 28	
Flannigan	W C	79, 80	
Fletcher	Walter	25, 26	
Ford	Phoebe E	47, 48	
Foster	Laura E	23, 24	
Foust	George and Rhoda	3, 4	
Francis	Earnest	7, 8	
Francis	Herman	37, 38	
Gray	Joseph and Martha	15	
Gray	Perry G	13, 14, 15, 35, 36	
Grimes	John C	23, 24	
Grimes	Leo	13, 14	
Hamilton	Hector	13, 14	
Hampton	Bert	1, 2	
Hampton	Bert, Daniel, and Lon	1, 2	
Hampton	Daniel	3, 4	
Hampton	Lee	7, 8	
Hampton	Lena Gass	3, 4	
Hampton	Lon	1, 2	
Hampton	Lon, Bert, and Dan	77, 78	
Hampton	Samuel A	15	
Hampton	W M	17, 18	
Hampton	Wm	7, 8	
Harland	Collin W	33, 34	
Harland	W P	33, 34	
Harris	Franklin	19, 20	
Hawkins	Paul	61, 62	
Hayes	Wm	15	
Hitch	Fred	25, 26	
Hitch	W T and Julia	55, 56, 57, 58	
Horn	Lewis M and wife	15, 45, 46	
Huber	Grace and George	15	
Hulet	Walter T	11, 12	
Hummel	Charles and Julia	37, 38	
Hunter	George L	81	Shannondale
Hutton	Abbie and Olive	71, 72	
I O O F		83	
Izzard	Hugh	83	
Izzard	Hugh W	49, 50	
Jackman	John and Mary	11, 12	
Jennings	Alonzo	7, 8	
Jewell	Cora M	49, 50	
Jewell	George	49, 50	
Jewell	George and C M	47, 48	
Johnson	Edna	55, 56, 57 58	

Johnson	W B and M J	83	
Johnston	John	39, 40	
Jones	Ira C	49, 50	
Jones	Rebecca	81	Shannondale
Justus	Harry C	13, 14	
Keiplinger	Charlotte	71, 72	
Kelsey	John P	57, 58, 63, 64	
Kersey	John	15	
Kimler	Walter	15, 65, 66	
King	Alonzo and Elizabeth	17, 18	
Kiplinger	Charlotte	49, 50	
Knette	John	27, 28, 29, 30, 43, 44, 45, 46	
Knight of Pythias # 279		81	Shannondale
Knox	Mary	71, 72	
Knox	Sam and Sarah	49, 50	
LaFollette	Chas	81	Shannondale
LaFollette	James O and Mary E	51, 52	
LaFollette	Jas O and Mary E	53, 54	
LaFollette	Joe H	49, 50	
LaFollette	Joseph W	35, 36	
LaFollette	Lee G	33, 34	
LaFollette	Mary	65, 66	
LaFollette	Thos W	47, 48	
LaFollette	W R	81	Shannondale
Lampher	Thomas and Chancey	15	
Lanes Addition		82	Shannondale
Larrick	Robert	7, 8, 9, 10	
Larrick	Robert H	15	
Lee	Elizabeth M	37, 38	
Lee	Newton	11, 12	
Lee	Rhoda	11, 12	
Lewis	Charles and Nellie	81	Shannondale
Lewis	Daniel	13, 14	
Lewis	Mary A and Daniel	15	
Loback	Ciella	37, 38	
Long	Oath and Nancy	65, 66	
Lough	Ben and Orville	51, 52	
Lowry	Alice	15	
Lynch	Sallie	43, 44, 53, 54	
Lynch	W B	5, 6, 7, 8, 15, 17, 18, 19, 20	
Martin	Idona	69, 70	
Martin	Walter and Artie	35, 36	
Martz	Ashley and Wintie	15	
Martz	Chancey	9, 10	
Martz	Jerome B	15	
McCafferty	Albert and M V	81	Shannondale
McCafferty	C M	83	
McCafferty	Edith	81	Shannondale
McCallister	Fred	49, 50, 51, 52	
McClaskey	E P	39, 40	
McClaskey	Joe H	33, 34, 39, 40	
McClaskey	W P	39, 40	
McClellan	Alex	83	
McClure	John and Mary	7, 8	
McDaniel	Henry	41, 42	
McDaniel	Wm A	21	
McDowell	Grant	69, 70	
Meridan Street		82	Shannondale
Mikesell	Alonzo and Evaline	81	Shannondale
Miles	Nannie E	7, 8	
Miller	John	37, 38	
Miller	O L	43, 44	
Miller	Sarah E	15	
Miller	W C	5, 6, 7, 8, 17, 18, 19, 20, 29, 30, 31, 32, 43, 44, 45, 46	
Milner	S P	15	
Milner	Samuel P	13, 14	
Moore	Jesse	55, 56	
Moore	Phoebe	65, 66	
Morrison	Rozzie	69, 70, 71, 72	
Morrison	Rozzie A	69, 70	life estate
Mote	Gail and John	35, 36	
Mote	John	35, 36	
Mount	Harry N	53, 54	
Mount	Lyda and Jennie	51, 52	
Mullen	Albert and Clara	41, 42	
Mullen	Claude	33, 34	
Mullen	John	33, 34	
Needham	Josephus	25, 26	
Needham	Obed	23, 24	

Needham	Sylvester	25, 26	
Nicely	Helen	43, 44 , 45, 46	
Niven	Richard E	9, 10	
O'Connor	Enos	61, 62	
Paddack	Frank	25, 26	
Paddack	Jennie	19, 20, 27, 28, 29, 30	
Paddack	Olive and John	19, 20	
Patterson	Oscar C	71, 72	
Patterson	Thomas L	71, 72	
Paugh	Mary A	83	
Peck	W T	63, 64	
Peebles	Atwell D	57, 58	
Peebles	Hannah "etal"	15	
Peebles	LeRoy and Hazel	57, 58	
Peebles	R W	57, 58, 59, 60	
Peebles	Roy and Hazel	57, 58	
Personett	Esther	1, 2	
Peterson	Lew Wallace	31, 32	
Pickering	M E	41, 42	
Pickering	Rose	41, 42	
Pickering	Rose M	55, 56	
Pollom	Robert R and Mamie	9, 10	
Pruitt	Chas F and Mary A	15	
Quigg	Tacy	59, 60	
Ragsdale	Flora	83	
Remley	Mary	11, 12	life estate
Remley	Mary E	13, 14	life estate
Rhoads	Chris	55, 56	
Rice	Augustus	13, 14	
Rice	Orville	23, 24	
Rogers	Kate	13, 14	
Ross	Chas W	13, 14	
Ross	James H	71, 72	
Russell	E H	15	
Saidla	Helen H and Wm H	57, 58	
Saidla	Joshua	75, 76, 77, 78	
School House		17, 18, 20	
Self	Sidney Earl	63, 64	
Shannondale Cemetery		71, 72	
Shannondale School House		71, 72	
Shannondale Telephone Co		49, 50	
Shaver	Joe	49, 50	
Shaver	Joseph	53, 54	
Shaver	S H	51, 52, 67, 68	
Shaver	Sam H	53, 54, 69, 70	
Shiel	Walter R	49, 50	
Shoaf	Wm E	45, 46	
Smith	John H	61, 62	
Smith	Leathy	39, 40	
Snyder	Royal E	7, 8	
Stewart	Adda A	43, 44	
Stewart	Herman	43, 44	
Stewart	Lloyd	53, 54	
Stewart	Walter	7, 8	
street		82	
Stuckey	Wallace	25, 26, 27, 28	Shannondale
Sutton	Emmett	15	
Swan	William L	61, 62	
The Caldwell Farm Co		3, 4	
The E R Jaques Co		83	
The T H I and E Traction Co		61, 62	
Thomas	H H	55, 56	
Thornburgh	Henry	35, 36, 37, 38	
Todd	Jacob E and Emma E	15	
Tribbett	Albert G	45, 46	
Tribbett	J W	17, 18	
Tribbett	Ophra "etal"	21, 22	
Trimble	John H	41, 42	
Trimble	Roy and Mary	37, 38, 59, 60	
Trout	Sherman A	63, 64, 65 66	
Vandgrift	Mary A and Virgil	15	
Vannice	Everett B	31, 32	
Vannice	Lockwood and Emma	13, 14	
Vannice	W C	31, 32, 33, 34	
Walkup	Lee	59, 60	
Walkup	Rankin C	37, 38 , 59, 60	
Wallace	Bessie m	39, 40	
Walton	Taylor	81	
Washington Street		82	Shannondale
Wheeler	Harry E	55, 56	Shannondale

White	Rosa	81	Shannondale
White	Roy and Delores	81	Shannondale
Williamson	Ed and Beuah	33, 34	
Wills	Wm J	65, 66	
Winter	Johnathan	11, 12	
Wisehart	Thomas	11, 12	
Withrow	James	61, 62	
Woods Addition		82	Shannondale
Woody	Clara M	5, 6	
Woody	Earl N	35, 36	
Woody	Elwood	73, 74, 79, 80	life estate
Woody	Elwood	79, 80	
Woody	Gurney	29, 30	
Woody	Leonard	27, 28	
Woody	Margaret	79, 80	
Woody	Robert	11, 12, 13, 14	
Young	Albert	39, 40, 41, 42	
Young	Albert and Almira	41, 42	
Young	Ruth A	83	
Young	W Lee	83	
Youngs	Thomas T	81	Shannondale
Youngs	Thomas T and A B	81	Shannondale
Younkin	A C	13, 14	

Montgomery

COUNTY, INDIANA, 1925

Assessor's Plat-Book for Franklin

Township No. 19

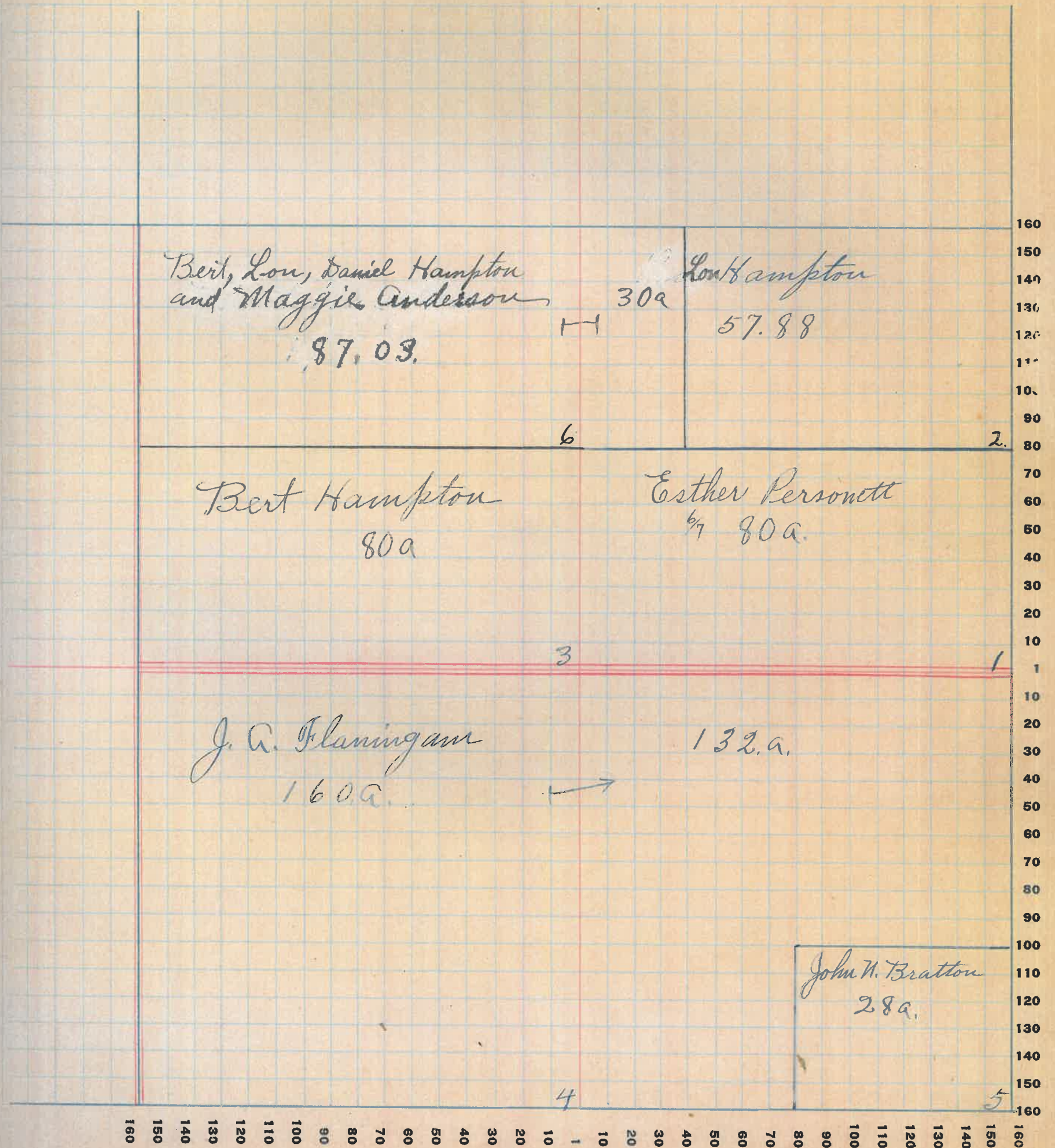
WAYNE P. CO., FT. WAYNE, IND.

NAMES OF OWNERS	Number on Plat	DESCRIPTION	Section	Township	Range	Acres	Hundredths	Value of Lands	Value of Improvements	Value of Lands and Improvements
Esther Personett	1	S ² NE ⁴	1	19	3	80	7600	600	8200	
Lon Hampton	2	Pt N ² NE ⁴	1	19	3	57	88	5200	900	6100
Bert Hampton	3	Pt W ²	1	19	3	80	7200	1000	8200	
J. A. Flaningan	4	Pt S ²	1	19	3	292	26280	1800	27080	
John N. Brattton	5	Pt E ² SE ⁴	1	19	3	28	2500		2500	
Bert Ed Daniel Ed Lon Hampton and Maggie Anderson	6	Pt W ²	1	19	3	117	03	10500	1400	11900

SECTION No. 1

Congressional Township No. 19, R. 3

SCALE: Forty rods to an inch, or ten rods to a space, Congress Land, which is one mile square for a section.
Number of acres in this section, according to United States Survey, _____



Montgomery

COUNTY, INDIANA, 1925

Assessor's Plat-Book for Franklin

Township No. 19

NAMES OF OWNERS

Number on Plat

DESCRIPTION

Section

Township

Range

Aeres

Hundredths

Value of Lands

Value of Improvements

Value of Lands and Improvements

x John D. Coltrain 1 S²NE⁴ 2 19 3 80 7200 1200 8400

x Daniel Hampton 2 Pt NE⁴ 2 19 3 85 7975 20 1000 8520

x Orville & Mary Crull 3 Pt NW⁴ 2 19 3 86 2668 80 800 7680

Lena Gass Hampton 4 N²S²NW⁴ 2 19 3 40 3200 800 4000

Millisa Deek 5 S²S²NW⁴ 2 19 3 40 3200 3200

The Callwell Farm Co. 6 Pt W²S²W⁴ 2 19 3 90 4981 00 1100 9200

Albert Black 7 Pt E²SW⁴ 2 19 3 2 45 220 150 370

George Ed Rhoda Foust 8 Pt E²SW⁴ 2 19 3 19 90 1720 500 2220

Mary M. Davis 9 Pt E²SW⁴ 2 19 3 7 45 675

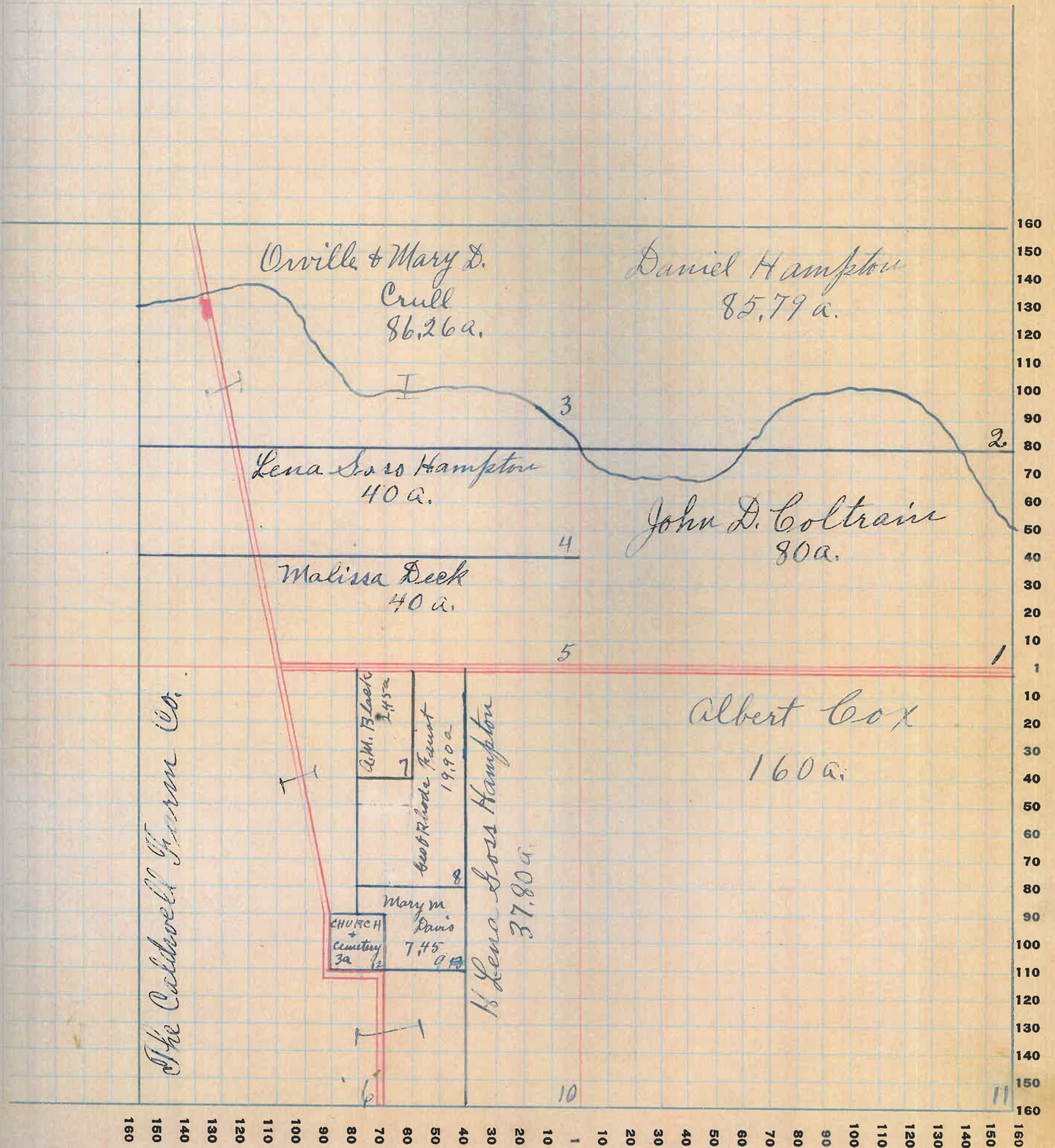
Lena Gass Hampton 10 Pt E²SW⁴ 2 19 3 37 80 3400

Albert Cox 11 SE⁴ 2 19 3 160 14400 1400 15800

SECTION No. 2

Congressional Township No. 19, R. 3.

SCALE: Forty rods to an inch, or ten rods to a space, Congress Land, which is one mile square for a section.
Number of acres in this section, according to United States Survey, _____



Montgomery

COUNTY, INDIANA, 1925

Assessor's Plat-Book for Franklin

Township No. 19

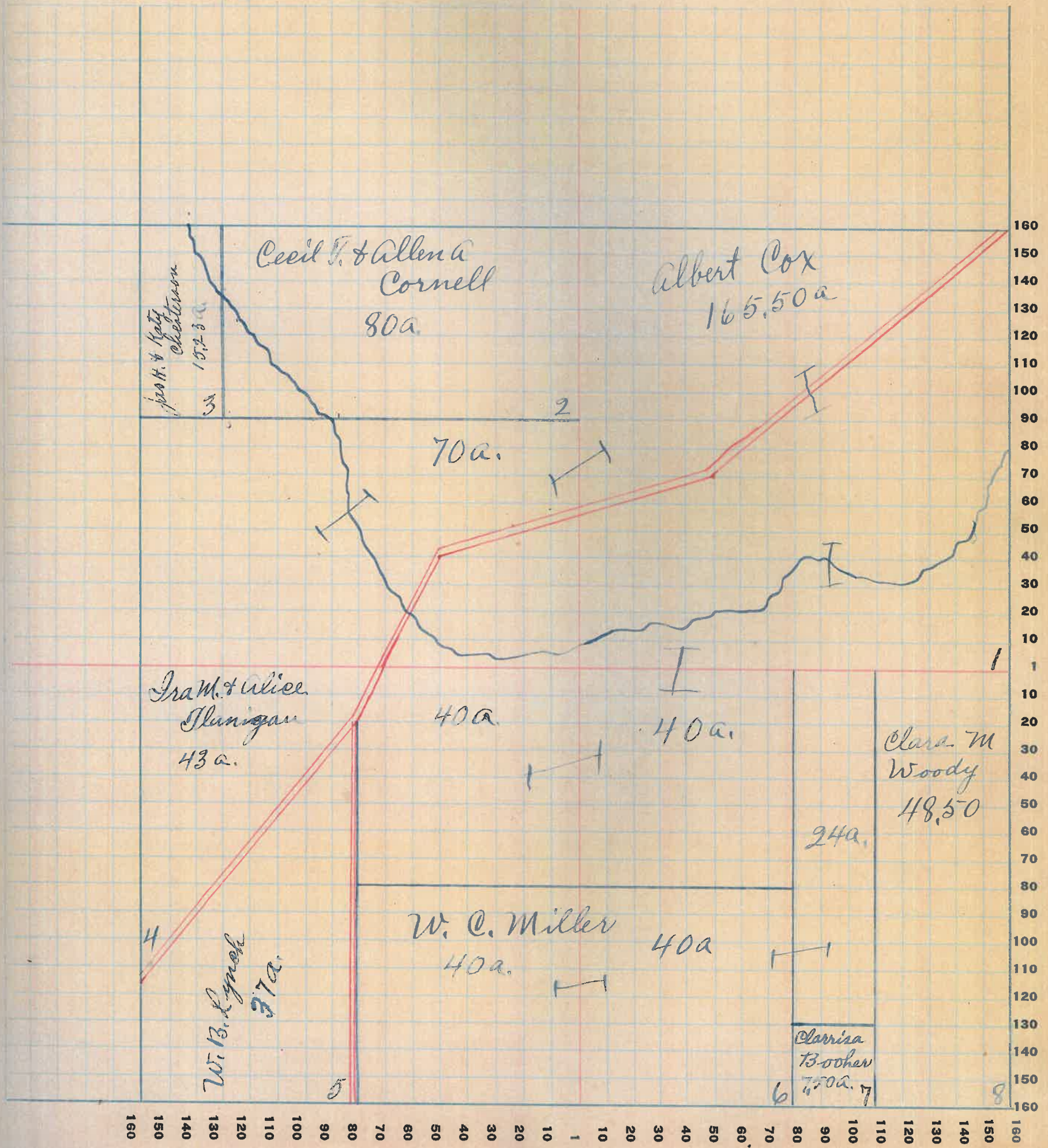
FT. WAYNE PLO. CO. FT. WAYNE, IND.

NAMES OF OWNERS	Number on Plat	DESCRIPTION	Section	Township	Range	Acres	Hundredths	Value of Lands	Value of Improvements	Value of Lands and Improvements
Albert Cox	1	PT N ² PT S ²	3	19	3	315.		29000	1400	30400
X Cecil F. & Allen A. Cornell	2	PT NW ⁴	3	19	3	80		4800	600	5400
Jas. H. & Katy Chesterson	3	PT NW ⁴	3	19	3	15 23		1350	250	1600
Ira M. & Alice Flamingam	4	PT W ² S W ⁴	3	19	3	43		3870	1100	4970
W. B. Lynch	5	W ² S W ⁴	3	19	3	37		3300	800	4100
W. C. Miller	6	PT SW ⁴ PT SE ⁴ PT E ² S. E. ⁴	3	19	3	80 24		7200 2160	1000	10360
Clarrisa Booher	7	PT SE ⁴	3	19	3	7 50		600	150	750
Clara M. Woody	8	PT E ² S E ⁴	3	19	3	48 50		4360		4360

SECTION No. 3.

Congressional Township No. 19, R. 3.

SCALE: Forty rods to an inch, or ten rods to a space, Congress Land, which is one mile square for a section.
Number of acres in this section, according to United States Survey, _____



Montgomery

COUNTY, INDIANA, 1925

Assessor's Plat-Book for Franklin Township No. 19

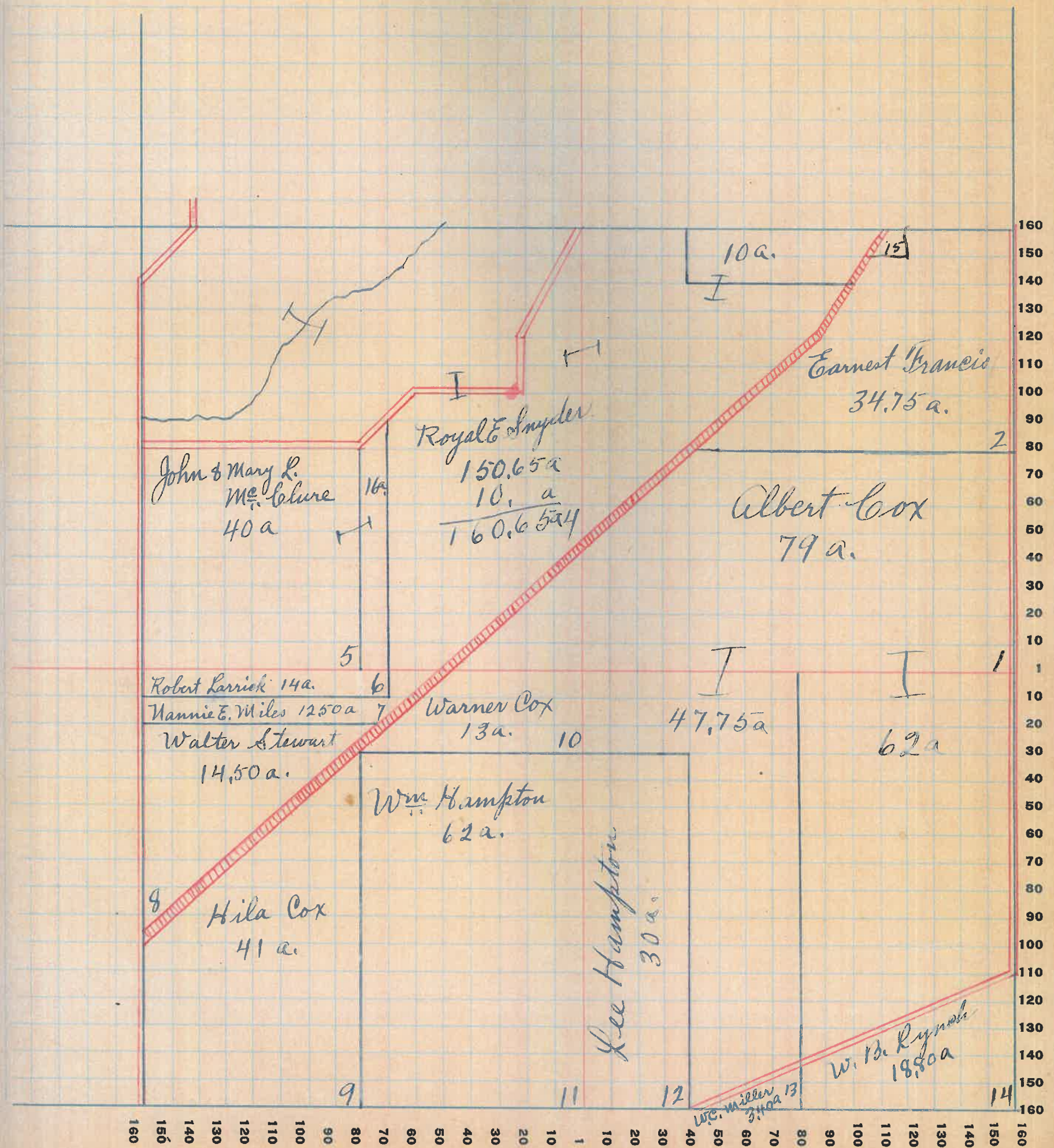
PT. WAYNE PLO. CO. PT. WAYNE, IND.

NAMES OF OWNERS	Number on Plat	DESCRIPTION	Section	Township	Range	Acres	Hundredths	Value of Lands	Value of Improvements	Value of Lands and Improvements
Albert Cox	1	PT NE ⁴ PT	4	19	3	141	47 75	18000	1200	19200
Earnest Francis	2	PT N, E ⁴	4	19	3	34	75	3000	400	3400
Royal E. Snyder	4	PT N. ²	4	19	3	160	65	11000	800	11800
John & Mary McClure	5	W ² S ² NW ⁴ PT NE ⁴ NW ⁴	4	19	3	40		5400	200	5600
Robert Larrick	6	PT SW ⁴	4	19	3	14		1300		1300
Nannie E. Miles	7	PT SW ⁴	4	19	3	12	50	1200		1200
Walter Stewart	8	PT W ² SW ⁴	4	19	3	14	50	1300	400	1700
Hila Cox	9	PT W ² SW ⁴	4	19	3	41		4000	1000	5000
Warner Cox	10	PT E ² SW ⁴	4	19	3	13		1170		1170
Wm. Hampton	11	PT SW ⁴	4	19	3	62		6800	900	7700
Lee Hampton	12	PT	4	19	3	30		3150		3150
W. C. Miller	13	PT W ² SE ⁴	4	19	3	3	40	310		310
W. B. Lynch	14	PT E ² SE ⁴	4	19	3	18		1800		1800
Alouzo Jennings	15	PT S ² NE ⁴	4	19	3		25	10		10

SECTION No. 4

Congressional Township No. 19, R. 3

SCALE: Forty rods to an inch, or ten rods to a space, Congress Land, which is one mile square for a section.
 Number of acres in this section, according to United States Survey, _____



Montgomery

COUNTY, INDIANA, 1925

Assessor's Plat-Book for Franklin

Township No. 19

PT. WAYNE-PTG. CO. PT. WAYNE, IND.

NAMES OF OWNERS

Number on Plat

DESCRIPTION

Section

Township

Range

Acres

Hundredths

Value of Lands

Value of Improvements

Value of Lands and Improvements

Richard E Niven 1 Pt N²

5 19 3 156 50 10920 700 11620

Chancy Martz 2 Pt NW²

5 19 3 168 13400 600 14000

Robert R. & Mami Pollock 3 Pt SW⁴

5 19 3 152 329000 1300 10300

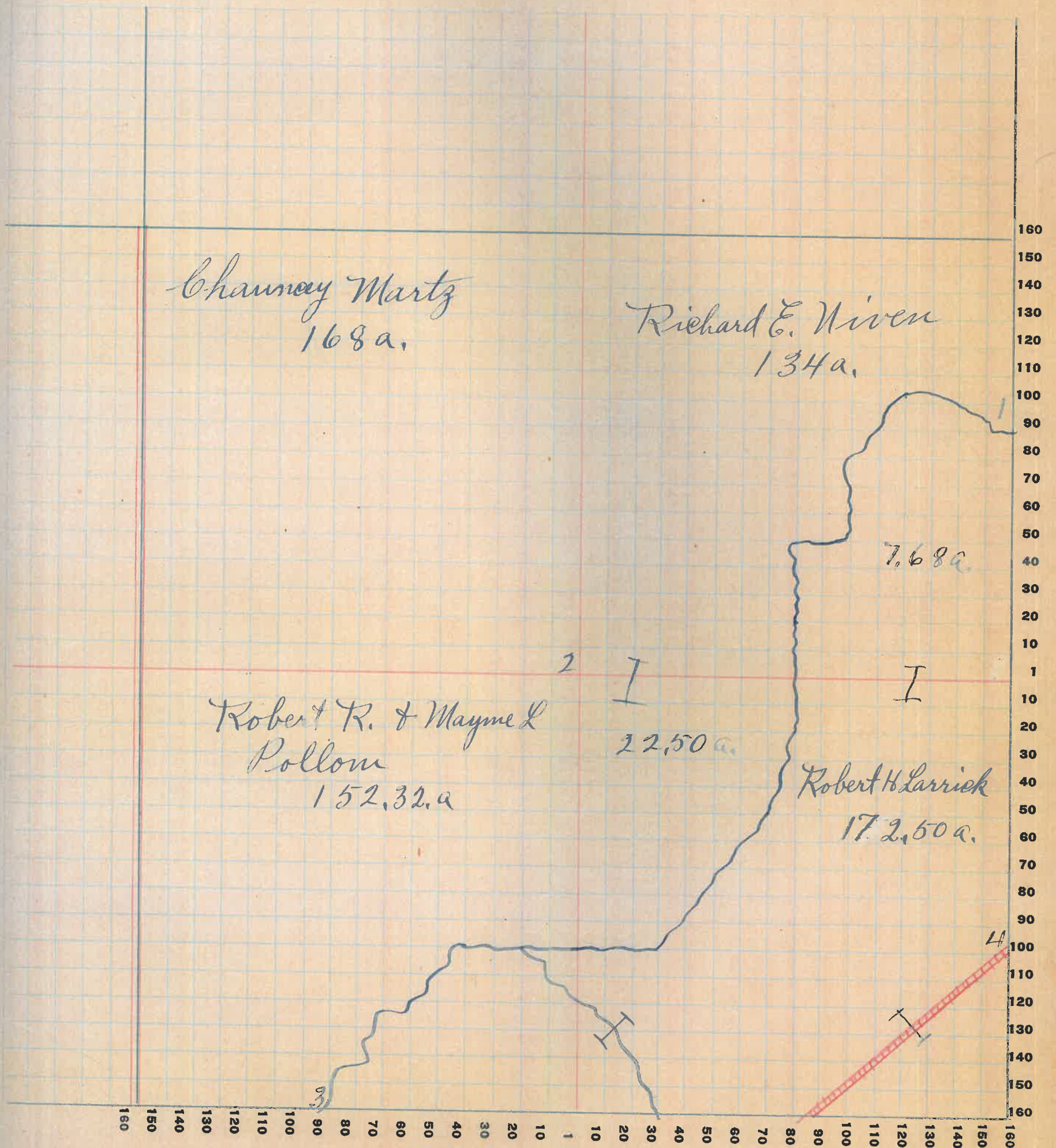
Robert Larrick 4 Pt E² ✓
Pt SW⁴

5 19 3 172 506900 1300 8200
7 68 300 300

SECTION No. 5

Congressional Township No. 19, R. 3

SCALE: Forty rods to an inch, or ten rods to a space, Congress Land, which is one mile square for a section.
Number of acres in this section, according to United States Survey, _____



Montgomery

COUNTY, INDIANA, 1925

Assessor's Plat-Book for Franklin

Township No. 19

NAMES OF OWNERS

Number on Plat

DESCRIPTION

Section

Township

Range

Acres

Hundredths

Value of Lands

Value of Improvements

Value of Lands and Improvements

Chas W. Cook.

1

PT NE⁴
PT E² NE⁴

6 19 3

69 53

5200

1000

6200

50

3750

250

4000

Franklin Cook.

2

PT NE⁴

6 19 3

25 02

1875

1875

Walter T. Hulet and
John Jackman

3

PT NW⁴

6 19 3

112

9520

1000

10520

Geo. Conrad

4

PT S²
PT S² NW⁴

6 19 3

71

8500

1000

9500

29

Johnathan Winter

5

PT NW⁴

6 19 3

6

Forest Reserve

250

250

Thomas Wischart

6

SW⁴ SW⁴

6 19 3

40

2600

600

3200

Rhoda Lee

7

PT SW⁴

6 19 3

39

3120

3120

Newton Lee

8

PT NE⁴ SW⁴

6 19 3

1

80

150

230

Robert Woody

9

PT SW⁴

6 19 3

54 42

4100

4100

Mary Kemly "Life Est"

10

PT E²

6 19 3

188 35

15000

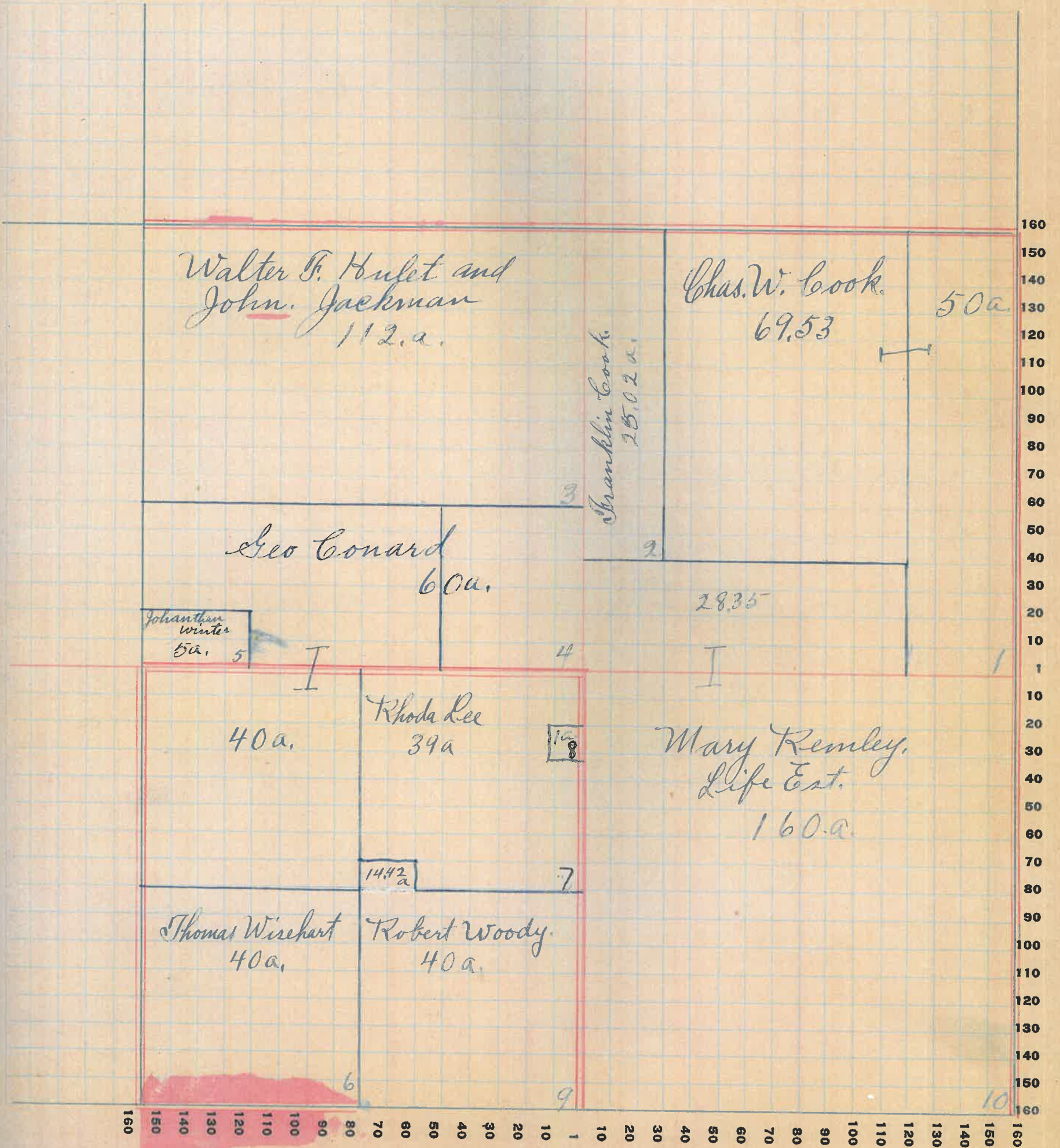
1200

16200

SECTION No. 6

Congressional Township No. 19, R. 3

SCALE: Forty rods to an inch, or ten rods to a space, Congress Land, which is one mile square for a section.
Number of acres in this section, according to United States Survey, _____



Montgomery

COUNTY, INDIANA, 1925

Assessor's Plat-Book for Franklin

Township No. 19

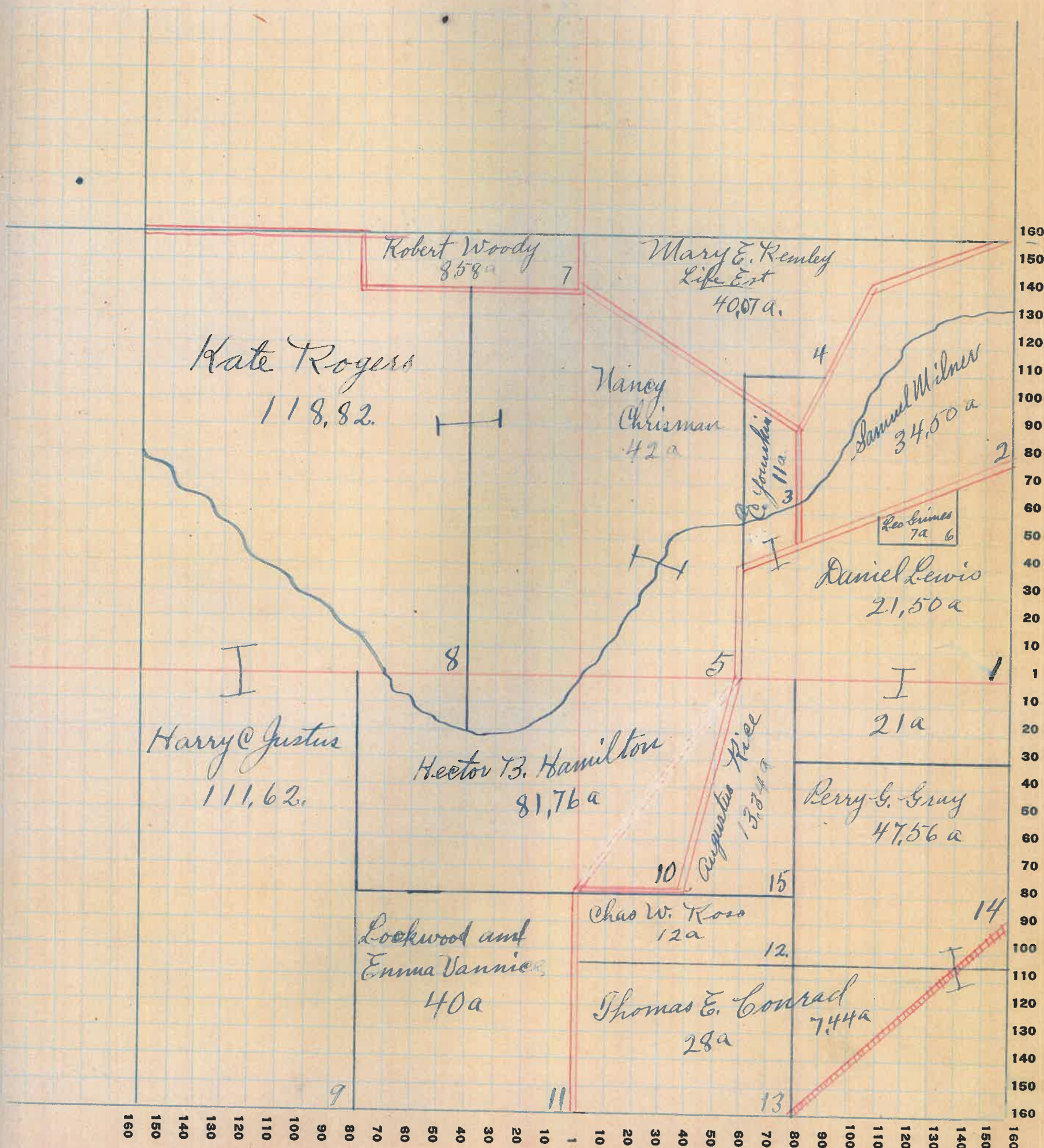
WAYNE PLS. CO. FT. WAYNE, IND.

NAMES OF OWNERS	Number on Plat	DESCRIPTION	Section	Township	Range	Acres	Hundredths	Value of Lands	Value of Improvements	Value of Lands and Improvements
Daniel Lewis	1	PT E ²	7	19	3	42	50	1075		1075
Samuel P. Milner	2	PT W ² NE ⁴	7	19	3	34	50	1000	200	1200
A. C. Younkin	3	PT NE ⁴	7	19	3	11		275		275
Mary E. Remley Life Est	4	PT NE ⁴	7	19	3	40	07	3000		3000
Nancy Chrisman	5	PT W ² NE ⁴	7	19	3	42		3150		3150
Leo Grimes	6	PT E ² NE ⁴	7	19	3	7		300	800	1100
Robert Woody	7	PT W ²	7	19	3	8	58	640		640
Kate Rogers	8	PT W ²	7	19	3	118	82	9440	700	10140
Harry C. Justus	9	W ² SW ⁴	7	19	3	111	62	2775	300	3075
Hester Hamilton	10	PT E ²	7	19	3	81	76	4000	300	4300
Lockwood & Emma Annie	11	SE ⁴ SW ⁴	7	19	3	40		3000	300	3300
* Chas W. Ross <i>Conrad & Dorothy</i>	12	PT SW ⁴ SE ⁴	7	19	3	12		900	400	1300
* Thos E Conrad	13	PT SW ⁴ SE ⁴ PT E ² SE ⁴	7	19	3	28		2660	500	3160
						7	44			
Perry G. Gray	14	PT SE ⁴	7	19	3	47	56	1900		1900
Augustus Rice	15	PT N ²	7	19	3	13	34	450	250	700

SECTION No. 7

Congressional Township No. 19, R. 3

SCALE: Forty rods to an inch, or ten rods to a space, Congress Land, which is one mile square for a section.
Number of acres in this section, according to United States Survey, _____



Montgomery

COUNTY, INDIANA, 1925

Assessor's Plat-Book for Franklin

Township No. 19

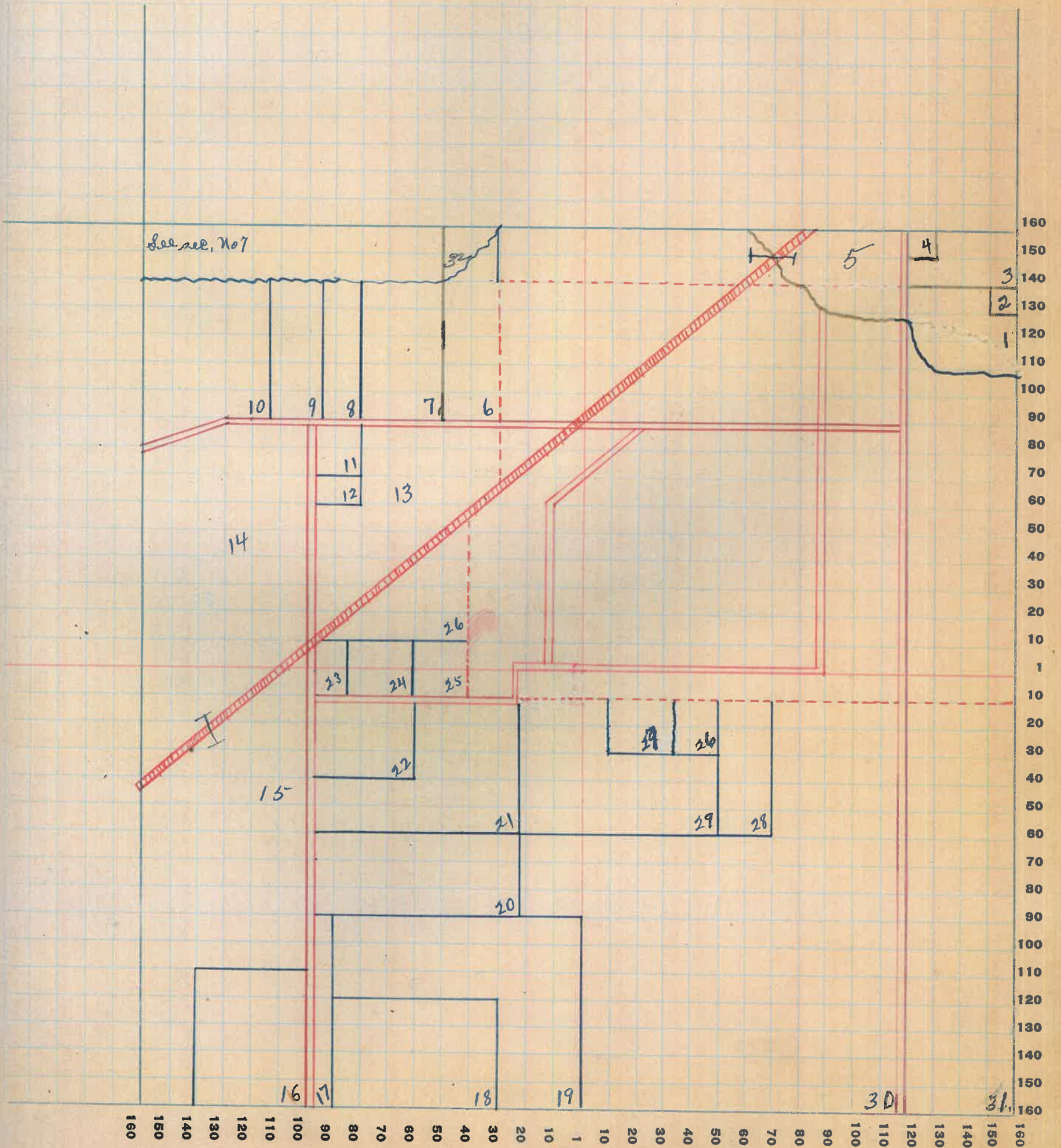
WAYNE PLO. CO. FT. WAYNE, IND.

NAMES OF OWNERS	Number on Plat	DESCRIPTION	Section	Township	Range	Acres	Hundredths	Value of Lands	Value of Improvements	Value of Lands and Improvements
John Kersey	1	pt NE ⁴	8	19	3	4	15	500	700	1200
		Perkins add	3	pt 4				200		200
Mary & Ed Virgil Vandagriff	2	pt E ²	8	19	3		50	125		125
X Ira & Ed Ross Cain	3	pt E ² NE ⁴	8	19	3	2	78	275	500	775
		Perkins	3	pt 4			50	150		150
Roy & Ed Eliza Cain	4	Perkins					50	75	200	275
Robert H. Carrick	5	pt NE ⁴	8	19	3	15	58	1600		1600
X W. B. Lynch	6	pt NW ⁴	8	19	3	19	50	400	150	550
Seth & Mable S. Crowder	7	pt E ² NW ⁴	8	19	3	7		770	500	1270
Jacob & Ed Emma E. Todd	8	pt E ² NW ⁴	8	19	3	1	50	150	1500	1650
X Jerome B. Martz	9	pt NW ⁴	8	19	3	2		200	500	700
Lewis M. Horn & wife	10	pt NW ⁴	8	19	3	3	50	450	800	1250
Ashley & Mintie Martz	11	pt E ² NW ⁴	8	19	3		50	100	800	900
W. H. Brenton	12	pt NW ⁴	8	19	3		34	50	200	250
W. B. Lynch	13	pt E ² NW ⁴	8	19	3	20		2300		2300
Mary A. & Ed Daniel Lewis	14	pt W ² NW ⁴	8	19	3	65		7000	800	7800
X Perry S. Gray	15	pt SW ⁴	8	19	3	45		1800	800	2600
Wm. Booker	16	pt W ² SW ⁴	8	19	3	15		600	200	800
E. H. Russell	17	pt S. H. SW ⁴	8	19	3		75	75		75
Melvinnia Breaks	18	pt S. H. SW ⁴	8	19	3	20		2000		2000
Wm. Hayer & E. H. Russel	19	pt E ² SW ⁴	8	19	3	29	75	2900	400	3300
Joseph & Martha Gray	20	pt E ² SW ⁴	8	19	3	14		1650	250	1900
Chas F. & Marya Pruitt	21	pt E ² SW ⁴	8	19	3	14	50	1650	250	1900
Sarah E. Miller	22	pt E ² SW ⁴	8	19	3	4		480		480
Thomas Chauncy Lampher	23	pt E ² SW ⁴	8	19	3		45	50	150	200
Alice Lowry	24	pt E ² SW ⁴ pt	8	19	3	1	99	200	400	600
Emmett Sutton and Walter Kimmber	25	pt E ² SW ⁴	8	19	3		50	75	250	325
S. P. Milner	26	pt W ² S. E ⁴	8	19	3	4	51	450	250	700
James O. & Alice Cain	27	pt	8	19	3	2		250		250
Grace & George Huber	28	pt W ² S. E ⁴	8	19	3	4		500		500
Samuel G. Hampton	29	pt S ²	8	19	3	33	75	3400	500	3900
Hannah Peebles "Etal"	30	pt S. E ⁴	8	19	3	61	50	7000	800	7800
A. H. Bowers	31	E ² E ² S. E ⁴	8	19	3	34	50	4000	1800	5800

SECTION No. 8

Congressional Township No. 19, R. 3

SCALE: Forty rods to an inch, or ten rods to a space, Congress Land, which is one mile square for a section.
Number of acres in this section, according to United States Survey, _____



Montgomery

COUNTY, INDIANA, 1925

Assessor's Plat-Book for Franklin

Township No. 19

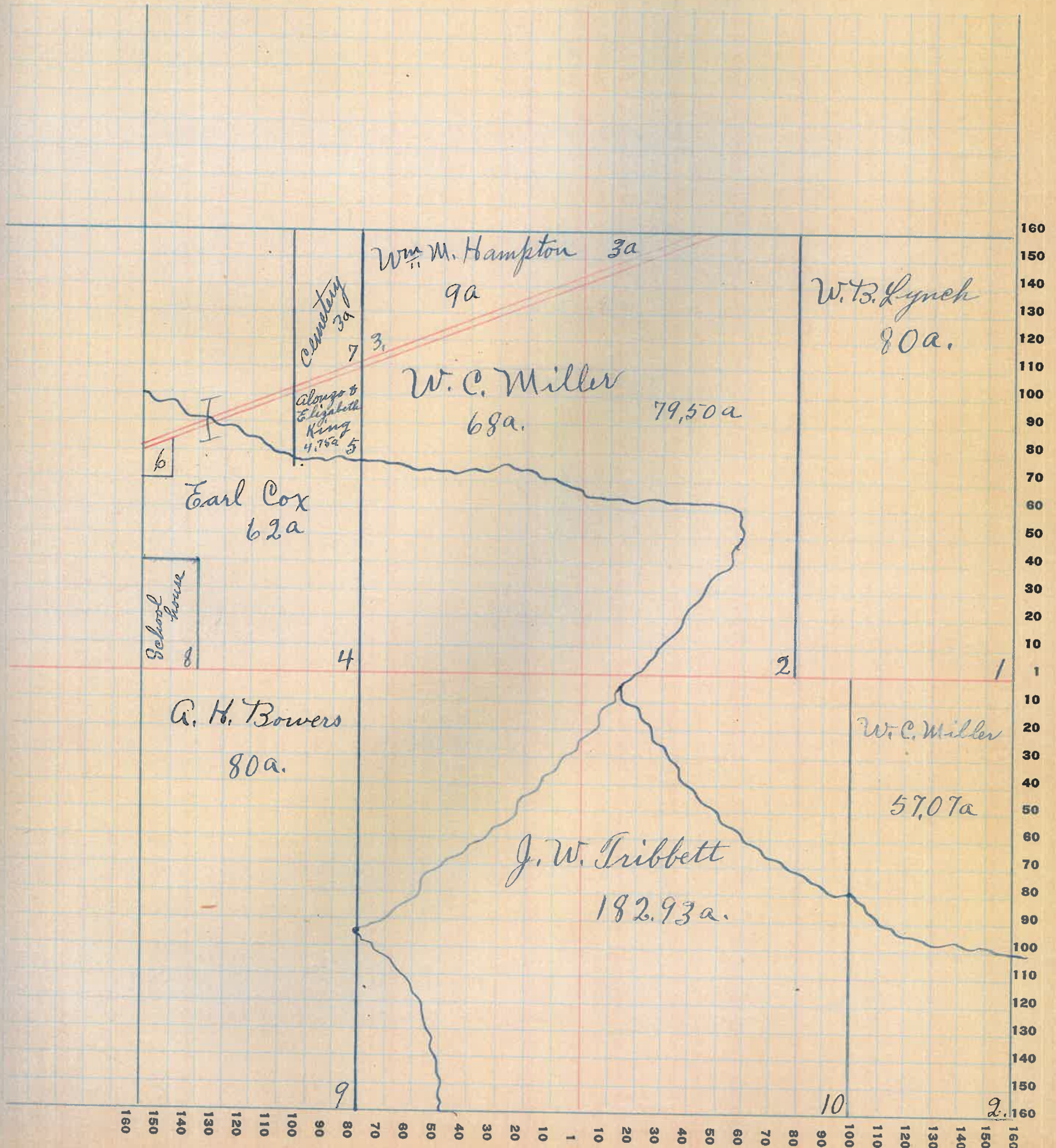
WAYNE PTG. CO., FT. WAYNE, IND.

NAMES OF OWNERS	Number on Plat	DESCRIPTION	Section	Township	Range	Acres	Hundredths	Value of Lands	Value of Improvements	Value of Lands and Improvements	
W. B. Lynch	1	PT N ²	9	19	3	80		8000	1400	9400	
W. C. Miller	2	PT E ² NW ⁴	9	19	3	68		5440		5440	
		PT W ² NE ⁴					79	50	6360	1700	8060
		PT E ² SE ⁴					57	07	5130		5130
W. M. Hampton	3	PT E ² NW ⁴	9	19	3	9					
		PT E ² NW ⁴					3		1200		1200
Earl Cox	4	PT W ² NW ⁴	9	19	3	62		6200	1400	7600	
Alonzo Ed Elizabeth King	5	PT W ²	9	19	3	4	75	500	700	1200	
Albert Cox	6	PT S ² NW ⁴	9	19	3	1		See Section 3			
Cemetery	7										
School House	8										
A. H. Boavers	9	W ² SW ⁴	9	19	3	80		8800		8800	
x J. W. Tribbett	10	PT S ²	9	19	3	182	93	17000	1300	18300	

SECTION No. 9

Congressional Township No. 19, R. 3

SCALE: Forty rods to an inch, or ten rods to a space, Congress Land, which is one mile square for a section.
Number of acres in this section, according to United States Survey, _____



Montgomery

COUNTY, INDIANA, 1925

Assessor's Plat-Book for Franklin

Township No. 19

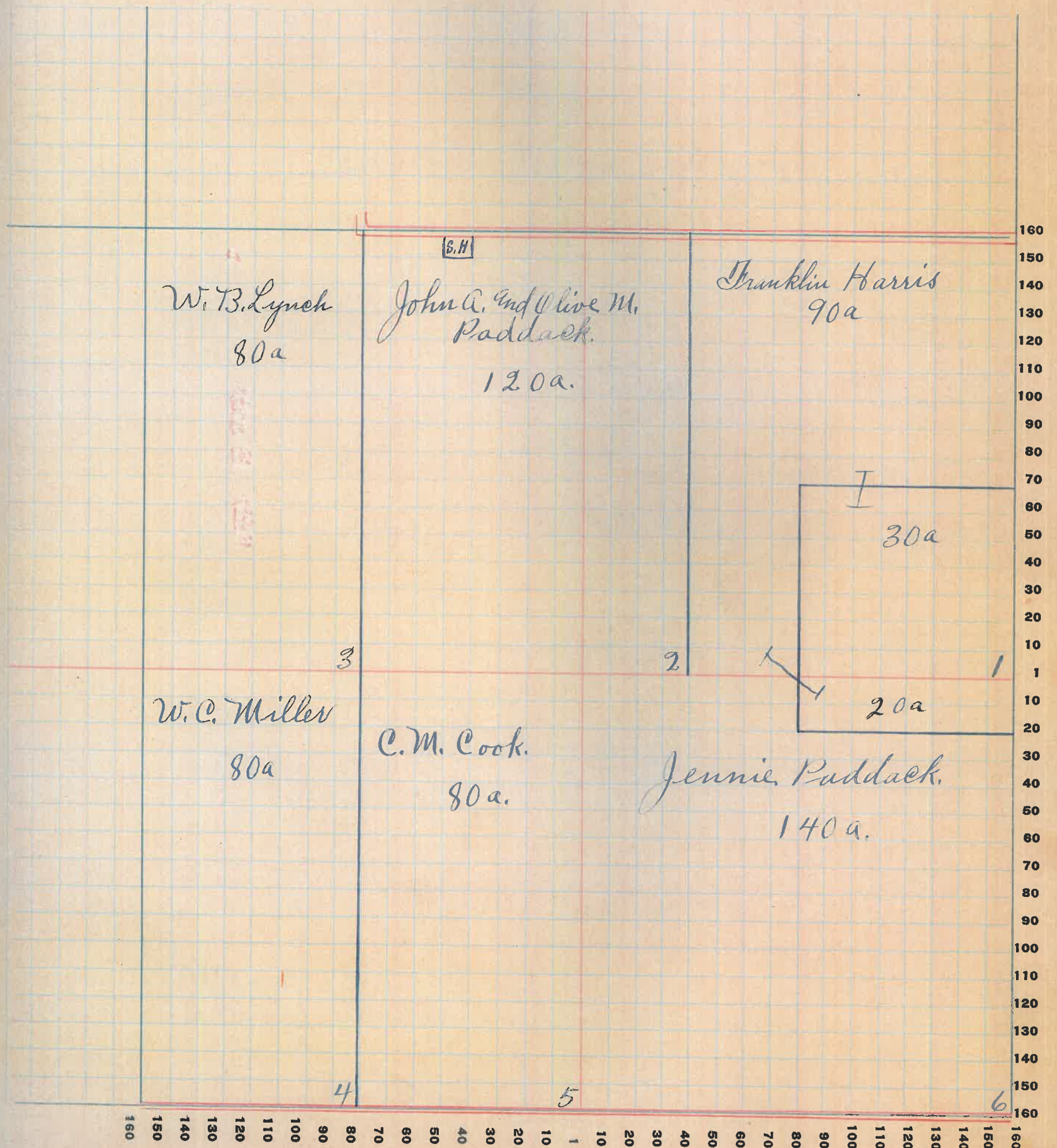
7. WAYNE P.T.B. CO. FT. WAYNE, IND.

NAMES OF OWNERS	Number on Plat	DESCRIPTION	Section	Township	Range	Acres	Hundredths	Value of Lands	Value of Improvements	Value of Lands and Improvements
Franklin Harris	1	PT N.E. ⁴ PT E. ²	10	19	3	110 30		11200	200	11400
Olive & John Paddaek	2	PT N. ²	10	19	3	120		11400	1200	12600
W. B. Lynch	3	W ² N.W. ⁴	10	19	3	80		7200		7200
W. C. Miller	4	PT W ² S.W. ⁴ W ² S.W. ⁴	10	19	3	60 20		7200		7200
C. M. Cook	5	W ² S.W. ⁴	10	19	3	80		7600		7600
Jennie Paddaek	6	PT S.E. ⁴	10	19	3	140		12000	1400	13400

SECTION No. 10

Congressional Township No. 19, R. 3

SCALE: Forty rods to an inch, or ten rods to a space, Congress Land, which is one mile square for a section.
Number of acres in this section, according to United States Survey, _____



Montgomery

COUNTY, INDIANA, 1925

Assessor's Plat-Book for Franklin

Township No. 19

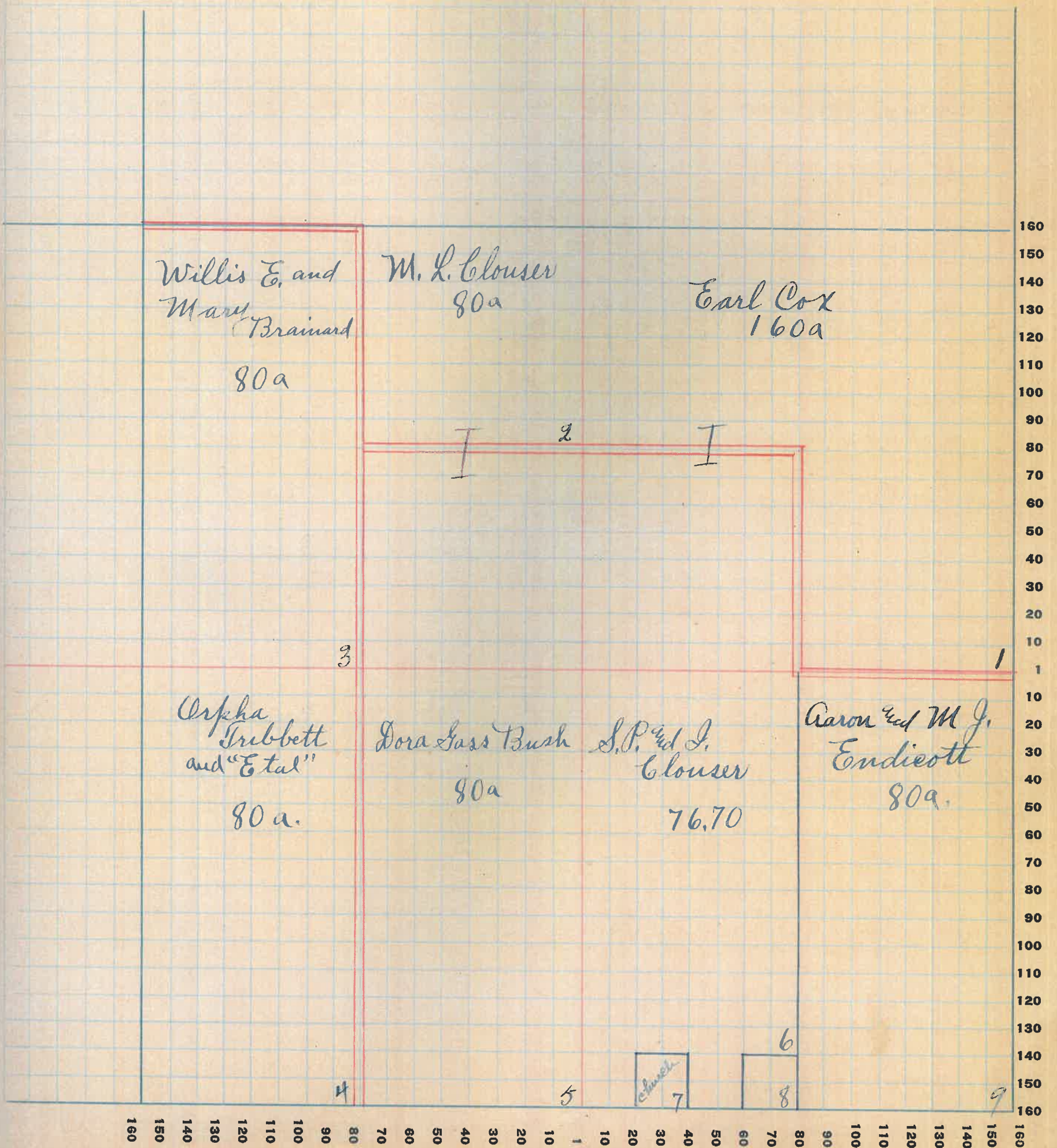
FT. WAYNE PLO. CO. FT. WAYNE, IND.

NAMES OF OWNERS	Number on Plat	DESCRIPTION	Section	Township	Range	Acres	Hundredths	Value of Lands	Value of Improvements	Value of Lands and Improvements
Earl Cox	1	PT NE ⁴ PT E ² E ² NE ⁴	11	19	3	120 40		15200	1100	16300
M. L. Clouser	2	S.E. ⁴ NW ⁴ N.E. ⁴ NW ⁴	11	19	3	40 40		7600	500	8100
Willis E & Mary Braniard	3	W ² NW ⁴	11	19	3	80		7600	1000	8600
Opha Hubbert Etal.	4	W ² SW ⁴	11	19	3	80		7600	900	8500
Dora Gass Bush	5	E ² SW ⁴	11	19	3	80		7600	900	8500
S. P. & J. Clouser	6	PT W ² SE ⁴	11	19	3	76	70	4200	300	4500
x Church	7									
Wm A M ^c Daniel	8	PT S.E. ⁴	11	19	3	3		250	150	400
A & Mary J. Endicott	9	PT SE ⁴	11	19	3	80		7600	700	8300

SECTION No. 11

Congressional Township No. 19, R. 3

SCALE: Forty rods to an inch, or ten rods to a space, Congress Land, which is one mile square for a section.
Number of acres in this section, according to United States Survey, _____



Montgomery.

COUNTY, INDIANA, 1925

Assessor's Plat-Book for Franklin

Township No. 19

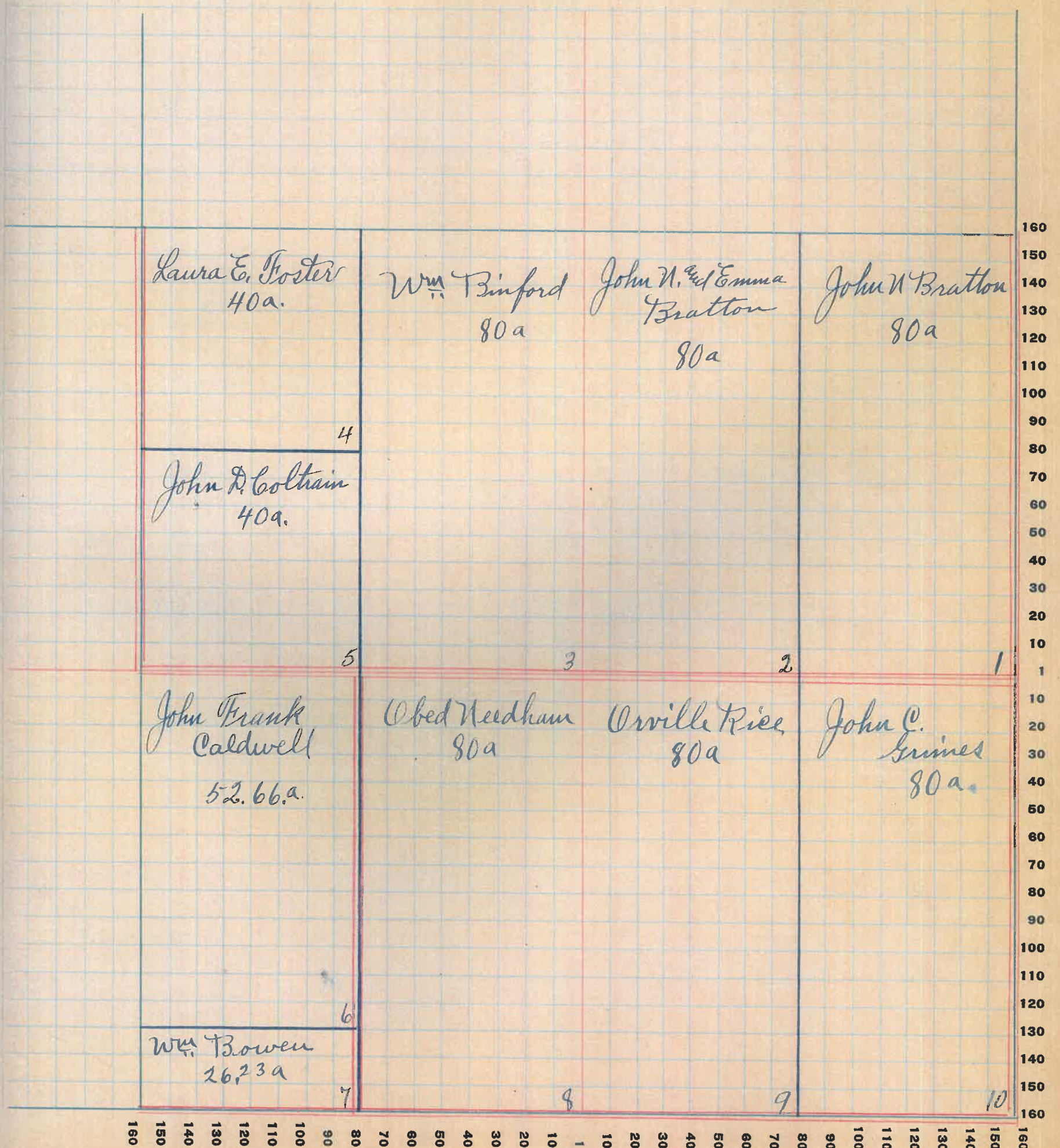
PT. WAYNE FIG. CO. FT. WAYNE, IND.

NAMES OF OWNERS	Number on Plat	DESCRIPTION	Section	Township	Range	Acres	Hundredths	Value of Lands	Value of Improvements	Value of Lands and Improvements
John V. Bratton	1	E ² NE ⁴	12	19	3	80		7200	1000	8200
John ^d & Emma Bratton	2	W ² NE ⁴	12	19	3	80		7200	800	8000
Wm ^m Binford	3	E ² NW ⁴	12	19	3	80		7600		7600
Laura E. Foster	4	NW ⁴ NW ⁴	12	19	3	40		3400	500	3900
X John D. Coltrain	5	SW ⁴ NW ⁴	12	19	3	40		3800	300	4100
John Frank Caldwell	6	Pt W ² SW ⁴	12	19	3	52	664740	600		5340
X Wm ^m Bowen	7	Pt SW ⁴	12	19	3	26	23	2360	400	2760
		Pt SW ⁴	"	"	"	1		90	100	190
Obad Needham	8	E ² SW ⁴	12	19	3	80		7600	1200	8800
Orville Rice	9	W ² SE ⁴	12	19	3	80		7600	900	8500
John C. Grimes	10	E ² SE ⁴	12	19	3	80		8800	500	9300

SECTION No. 12.

Congressional Township No. 19, R. 3.

SCALE: Forty rods to an inch, or ten rods to a space, Congress Land, which is one mile square for a section.
 Number of acres in this section, according to United States Survey, _____



Montgomery

COUNTY, INDIANA, 1925

Assessor's Plat-Book for Franklin

Township No. 19


WAYNE PLS. CO. PT. WAYNE, IND.

NAMES OF OWNERS	Number on Plat	DESCRIPTION	Section	Township	Range	Acres	Hundredths	Value of Lands	Value of Improvements	Value of Lands and Improvements
Walter Fletcher	1	E ² NE ⁴	13	19	3	80		11600	1200	13800
		NE ⁴ SE ⁴	13	19	3	40				
Josephus Needham	2	W ² NE ⁴	13	19	3	80		8400	1200	9600
Sylvester Needham	3	E ² NW ⁴	13	19	3	80		8000	800	8800
Alfred Deek	4	W ² NW ⁴	13	19	3	80		7600	1000	8600
Wallace Stucky	5	PTNW ⁴ SW ⁴	13	19	3	40		3800	1000	4800
Frank Paddock	6	SW ⁴ SW ⁴	13	19	3	40		3400	600	4000
Samuel Blainham	7	PT E ² SW ⁴	13	19	3	40		3800	700	4500
Grawville Brown	8	PT S ² SW ⁴	13	19	3	40		3800	700	4500
Wm Cox	9	W ² SE ⁴	13	19	3	80		7600	1000	8600
Dred Hitch	10	SE ⁴ SE ⁴	13	19	3	40		3800	700	4500

SECTION No. 13

Congressional Township No. 19, R. 3

SCALE: Forty rods to an inch, or ten rods to a space, Congress Land, which is one mile square for a section.
Number of acres in this section, according to United States Survey, _____



Montgomery

COUNTY, INDIANA, 1925

Assessor's Plat-Book for Franklin

Township No. 19


FF. WAYNE PTC. CO. - FT. WAYNE, IND.

NAMES OF OWNERS	Number on Plat	DESCRIPTION	Section	Township	Range	Aeres	Hundredths	Value of Lands	Value of Improvements	Value of Lands and Improvements
Oliver Flanningam & Etal	1	Pt NE ⁴	14	19	3	140		14000	1700	15700
Leonard Woody	2	Pt N ²	14	19	3	79	80	6800		6800
Joseph G. Booker	3	Pt W ²	14	19	3	90		8550	450	9000
Forest C. & Mary E. Flanningam	4	W ² NW ⁴	14	19	3	80		7600	1200	8800
Jennie Paddack	5	NW ⁴ SW ⁴	14	19	3	40		3400		3400
John Knettle	6	SW ⁴ SW ⁴	14	19	3	40		3800		3800
George & Ella Booker	7	Pt E ² SW ⁴	14	19	3	16	50	1485	400	1885
Oliver C. & Sarah C. Flanningam	8	Pt E ² SW ⁴	14	19	3	53	50	5200	900	6100
William J. & Jasper W. Flanningam	9	S ² SE ⁴	14	19	3	80		7600		7600
Wallace Stuckey	10	Pt E ² SE ⁴	14	19	3	20		1900		1900

SECTION No. 14

Congressional Township No. 19, R. 3

SCALE: Forty rods to an inch, or ten rods to a space, Congress Land, which is one mile square for a section.
Number of acres in this section, according to United States Survey, _____



Montgomery

COUNTY, INDIANA, 1925

Assessor's Plat-Book for Franklin

Township No. 19

NAMES OF OWNERS

Number on Plat

DESCRIPTION

Section

Township

Range

Acres

Hundredths

Value of
Lands

Value of
Improve-
ments

Value of
Lands and
Improve-
ments

Jennie Paddock.

1 Pt E²

1519 3 100

7500 1200 8700

Gurney Woody

2 W² NE⁴

1519 3 80

7200 1000 8200

C. M. Cook.

3 NW⁴

1519 3 160

12000 1200 13200

James F. Buchanan

4 W² SW⁴

1519 3 80

7200 300 7500

W. C. Miller

5 Pt S²

1519 3 160

14400 600 15000

John Knettle

6 Pt E² SE⁴


1519 3 60

5400 5400

SECTION No. 15

Congressional Township No. 19, R. 3

SCALE: Forty rods to an inch, or ten rods to a space, Congress Land, which is one mile square for a section.
Number of acres in this section, according to United States Survey, _____



Montgomery COUNTY, INDIANA, 1925

Assessor's Plat-Book for Franklin Township No. 19

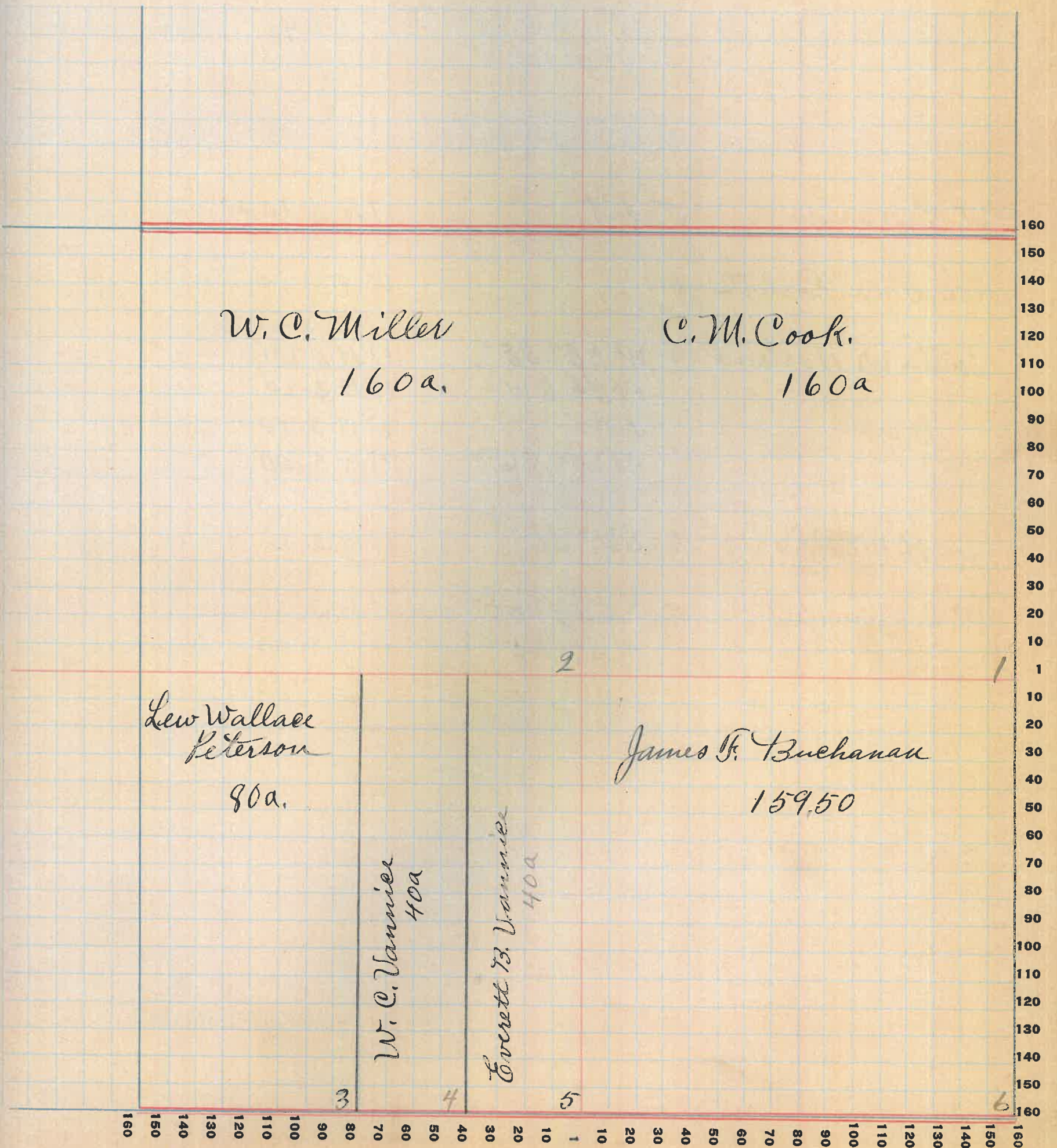
WAYNE-PTB. CO. PI. WAYNE, IND.

NAMES OF OWNERS	Number on Plat	DESCRIPTION	Section	Township	Range	Acres	Hundredths	Value of Lands	Value of Improvements	Value of Lands and Improvements
C. M. Cook	1	PT N ²	16	19	3	160		16800	800	17600
W. C. Miller	2	N. W ⁴	16	19	3	160		15600	1200	16800
* Lew Wallace Peterson	3	W ² SW ⁴	16	19	3	80		8800	900	9700
W. C. Vannice	4	W ² E ² SW ⁴	16	19	3	40		3600	600	4200
Everett B. Vannice	5	E ² E ² SW ⁴	16	19	3	40		3600		3600
James F. Buchanan	6	SE ⁴	16	19	B	159.50		12760	1200	13960

SECTION No. 16

Congressional Township No. 19, R. 3

SCALE: Forty rods to an inch, or ten rods to a space, Congress Land, which is one mile square for a section.
Number of acres in this section, according to United States Survey, _____



W. C. Miller
160a.

C. M. Cook.
160a

Lew Wallace
Peterson
80a.

W. C. Vannier
40a

Everett B. Vannier
40a

James B. Buchanan
159.50

32

Montgomery

COUNTY, INDIANA, 1925

Assessor's Plat-Book for Franklin

Township No. 19

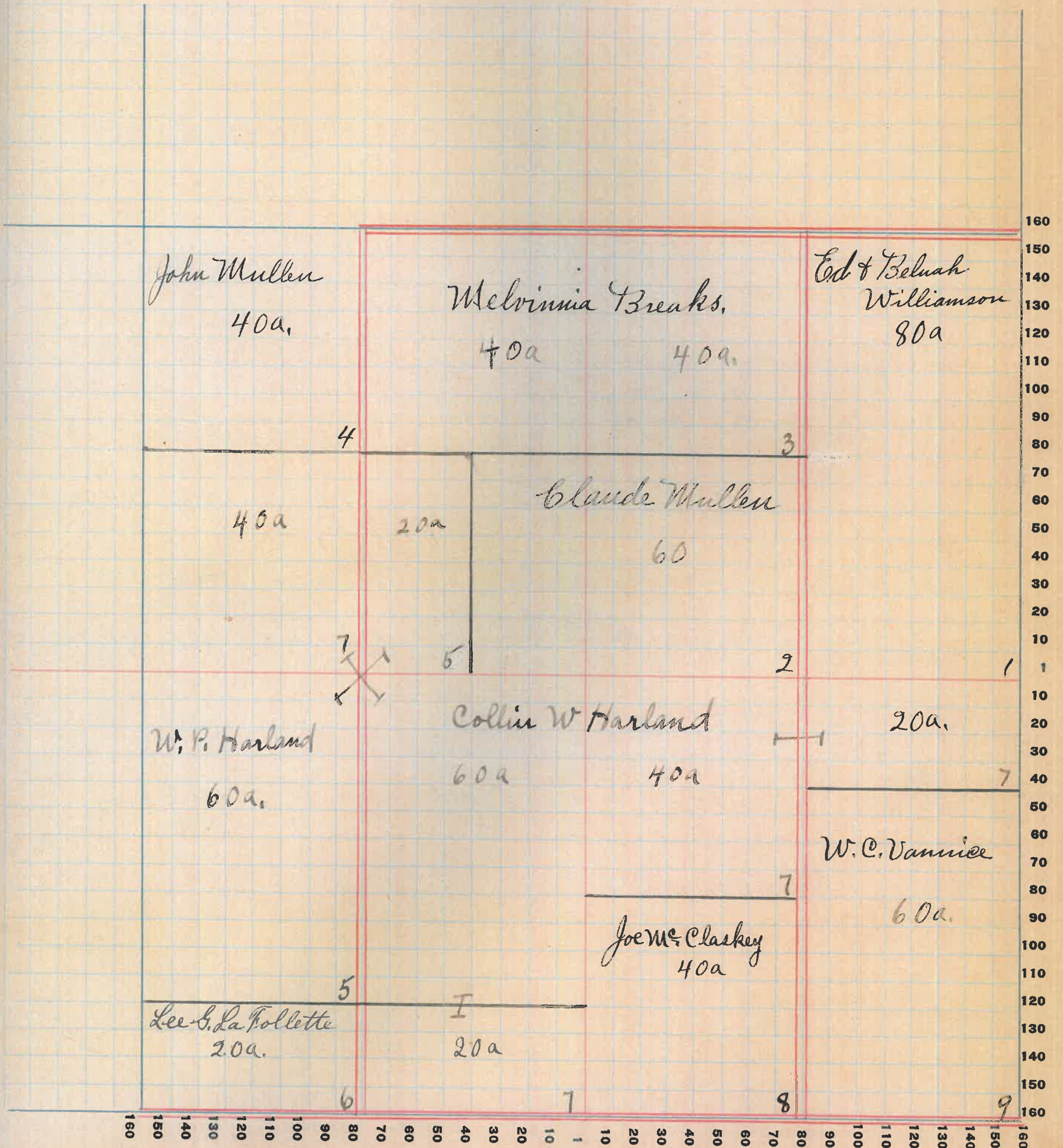
FT. WAYNE PLO. CO. FT. WAYNE, IND.

NAMES OF OWNERS	Number on Plat	DESCRIPTION	Section	Township	Range	Acres	Hundredths	Value of Lands	Value of Improvements	Value of Lands and Improvements
Ed. & Beluah Williamson	1	E ² NE ⁴	17	19	3	80		9000	800	9800
Claude Mullen	2	PT N ²	17	19	3	60		6750	900	7650
Melvinnia Breaks	3	PT W ² NW ⁴ NW ⁴ NE ⁴	17	19	3	40		7200	600	7800
John Mullen	4	N. W ⁴ NW ⁴	17	19	3	40		3500	400	3900
W. P. Harland	5	PT	17	19	3	80	20	7200	600	7800
Lee S. La Follette	6		17	19	3	20		2000	400	2400
Collis W. Harland	7	N ² NE ⁴ SE ⁴ PT E ² SW ⁴	17	19	3	20		4000		4000
John W. ...	8	PT PT W ² SW ⁴	17	19	3	40		3600	500	4100
Joe H. W. C. Laskey	8	SW ⁴ SE ⁴	17	19	3	40		4200	500	4700
W. C. Vannice	9	PT SE ⁴ SE ⁴ PT S ² NE ⁴	17	19	3	60		6600	1400	8000

SECTION No. 17

Congressional Township No. 19, R. 3

SCALE: Forty rods to an inch, or ten rods to a space, Congress Land, which is one mile square for a section.
Number of acres in this section, according to United States Survey, _____



Montgomery

COUNTY, INDIANA, 1925

Assessor's Plat-Book for Franklin

Township No. 19

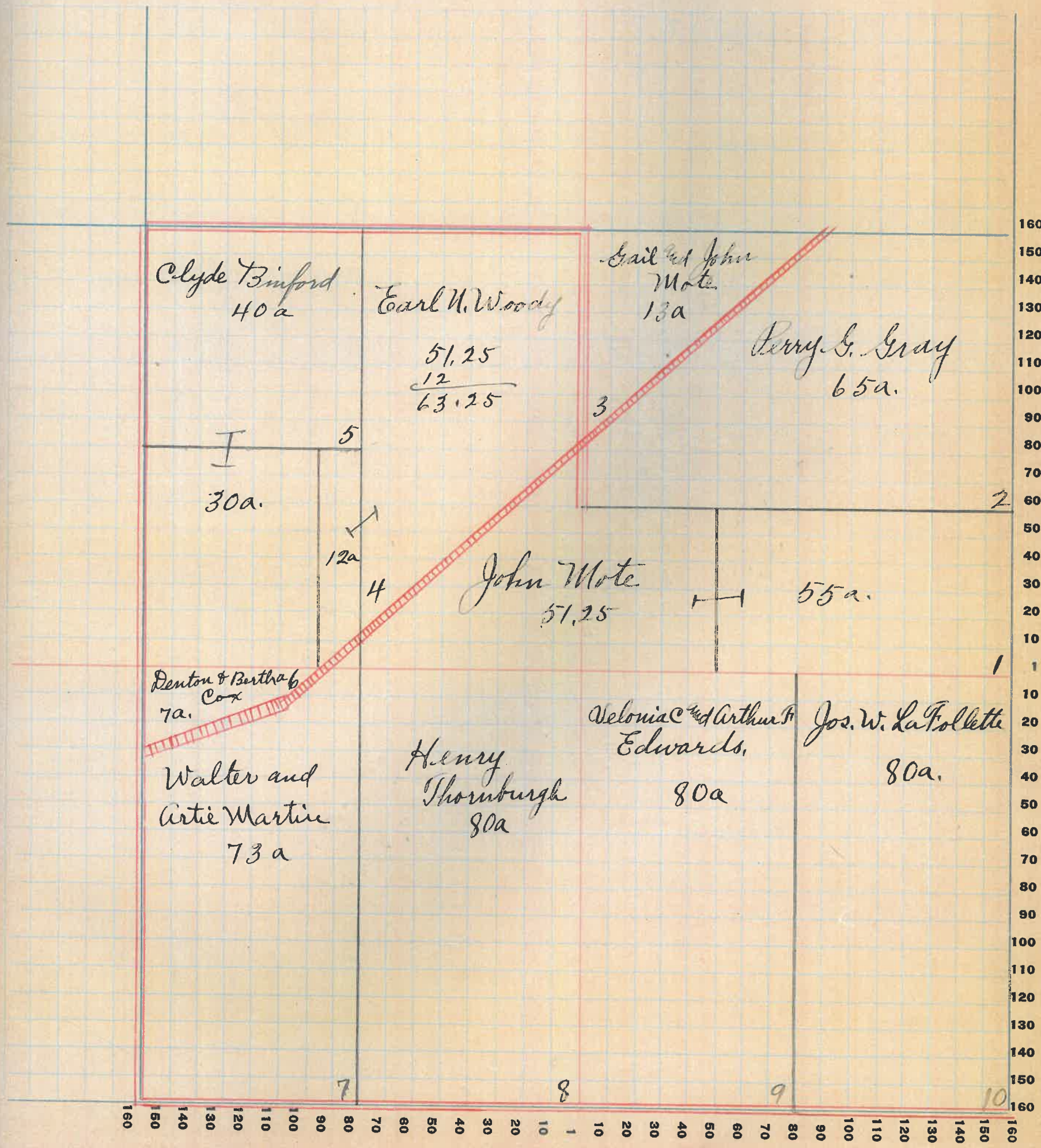
FT. WAYNE PLS. CO. FT. WAYNE, IND.

NAMES OF OWNERS	Number on Plat	DESCRIPTION	Section	Township	Range	Acres	Hundredths	Value of Lands	Value of Improvements	Value of Lands and Improvements
John Mote	1	Pt NW ⁴ Pt NE ⁴	1819	3	51	25	9500	700	10200	
			1819	3	55					
Berry G. Gray	2	Pt NE ⁴	1819	3	65		2600		2600	
Sail ^d John Mote	3	Pt NE ⁴	1819	3	13		975		975	
Earl N. Woody	4	Pt E ² NW ⁴ Pt NW ⁴	1819	3	51	25	5985	900	6885	
			1819	3	12					
Clyde Binford	5	W ² NW ⁴ Pt W ² NW ⁴	1819	3	40		5000	800	5800	
					30					
Denton ^d Bertha Cox	6	Pt W ²	1819	3	7		600	400	1000	
Walter ^d Artie Martin	7	Pt W ² SW ⁴	1819	3	73		6570	150	6720	
Henry Thornburgh	8	Pt SW ⁴	1819	3	80		7200	1200	8400	
Velona C. ^d Arthur F. Edwards	9	W ² SE ⁴	1819	3	80		8000	900	8900	
Joseph W. LaFollette	10	Pt E ² SE ⁴	1819	3	80		8800	800	9600	

SECTION No. 18

Congressional Township No. 19, R. 3

SCALE: Forty rods to an inch, or ten rods to a space, Congress Land, which is one mile square for a section.
Number of acres in this section, according to United States Survey, _____



Montgomery

COUNTY, INDIANA, 1925

Assessor's Plat-Book for Franklin

Township No. 19

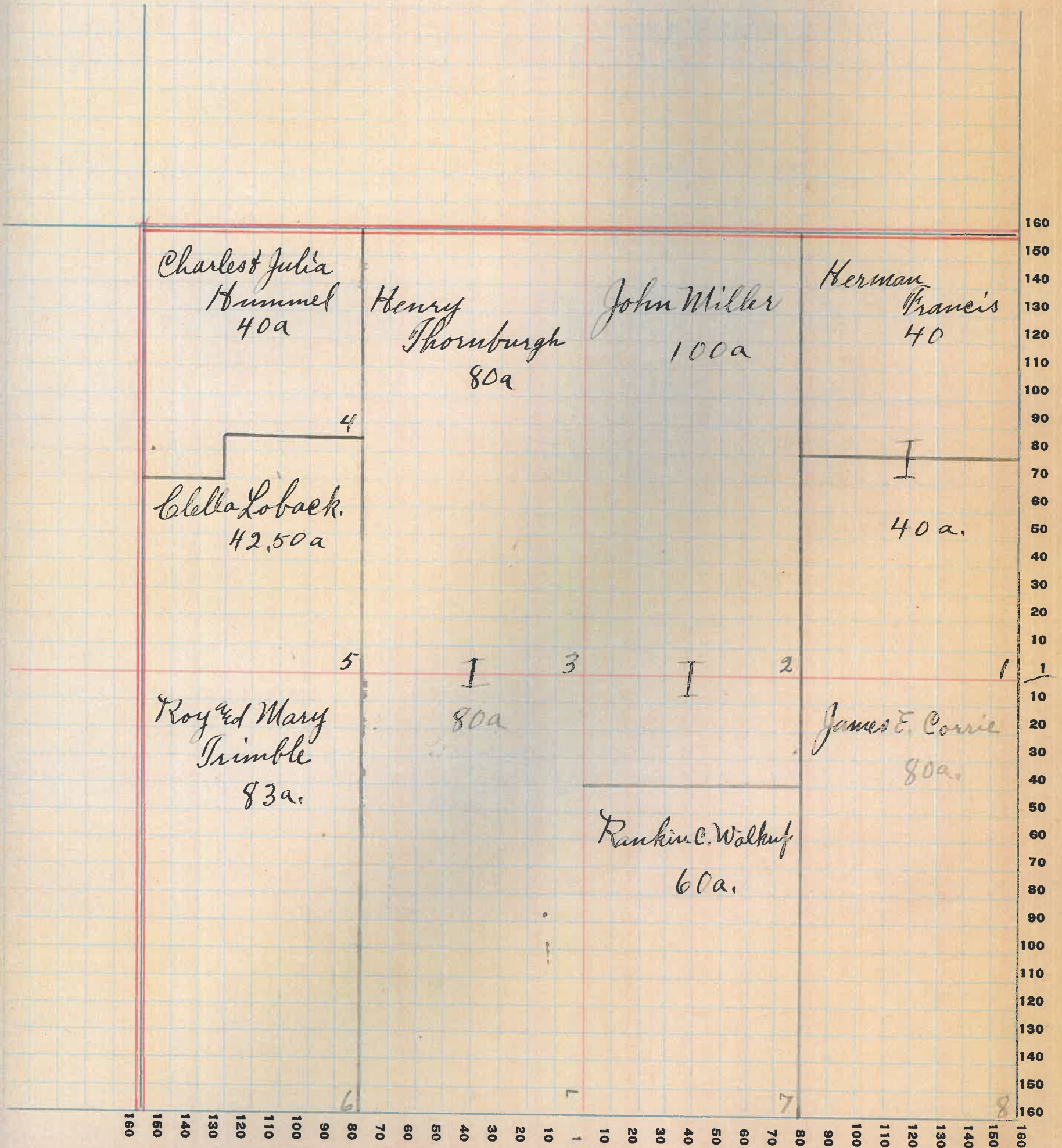
FT. WAYNE PLS. CO. FT. WAYNE, IND.

NAMES OF OWNERS	Number on Plat	DESCRIPTION	Section	Township	Range	Acres	Hundredths	Value of Lands	Value of Improvements	Value of Lands and Improvements
Herman Francis	1	E ² NE ⁴	19	19	3	80		7200	700	7900
John Miller	2	Pt E ²	19	19	3	100		6500	900	7400
Henry Thornburgh	3	E ² NW ⁴ E ² SW ⁴	19	19	3	80 80		14000		14000
Charles & Julia Hummel	4	N ² W ² NW ⁴	19	19	3	40		3600	600	4200
Clella Lobaek.	5	Pt S ² NW ⁴	19	19	3	42.50		3825		3825
Roy & Mary Trimble	6	W ² SW ⁴	19	19	3	80		7200	1200	8400
Res. Elizabeth M. Rankin C. Walkup	7	Pt W ² SE ⁴	19	19	3	60		5100		5100
James E. Corrie	8	E ² SE ⁴	19	19	3	80		7600	800	8400

SECTION No. 19

Congressional Township No. 19, R. 3

SCALE: Forty rods to an inch, or ten rods to a space, Congress Land, which is one mile square for a section.
Number of acres in this section, according to United States Survey, _____



Montgomery

COUNTY, INDIANA, 1925

Assessor's Plat-Book for Franklin

Township No. 19

W. WAYNE PLS. CO. FT. WAYNE, IND.

NAMES OF OWNERS	Number on Plat	DESCRIPTION	Section	Township	Range	Acres	Hundredths	Value of Lands	Value of Improvements	Value of Lands and Improvements
W. P. McCluskey	1	E ² NE ⁴ N ² SE ⁴	2019	3	80	80		7200	1000	8200
						80		7200	300	7500
x E. P. McCluskey Joe W. McCluskey 239 acres Joe McCluskey	2	W ² NE ⁴	2019	3	79			7700	400	8100
	3	SE ⁴ NW ⁴ PT N ²	2019	3	40	21		5800	200	6000
x John F. Johnston	4	PT NE ⁴ NW ⁴	2019	3	20			1900	300	2200
Leathy Smith	5	PT NW ⁴	2019	3	80			7600		7600
James E. Corrie	6	W ² SW ⁴	2019	3	80			7600		7600
Bessie M. Wallace	7	E ² SW ⁴	2019	3	80			7000	900	7900
Albert Young	8	S ² SE ⁴	2019	3	80			7200		7200

Montgomery

COUNTY, INDIANA, 1925

Assessor's Plat-Book for Franklin

Township No. 19

NAMES OF OWNERS

Number on Plat

DESCRIPTION

Section

Township

Range

Acres

Hundredths

Value of Lands

Value of Improvements

Value of Lands and Improvements

x Albert & Clara Muller

1

PT NE⁴
PT NE⁴

21 19 3
21 19 3

99 34
60

34

15200

800

16000

Henry M^c Daniel

2

NW⁴

21 19 3

160

14400

900

15300

Lawson Biddle

3

PT SW⁴
PT SE⁴

21 19 3

20
60

6300

700

7000

Albert Young

4

PT W²

21 19 3

47

4500

1500

6000

M. E. Pickering "Life Est"

5

PT W²

21 19 3

8

800

800

Rose Pickering

6

SE⁴ SW⁴
PT SW⁴ SE⁴

21 19 3

40
14

50

4050

900

4950

John H. Trimble

7

PT SE⁴

21 19 3

86

30

8200

600

8800

Albert & Almira Young

8

PT SW⁴

21 19 3

44

50

4200

500

4700

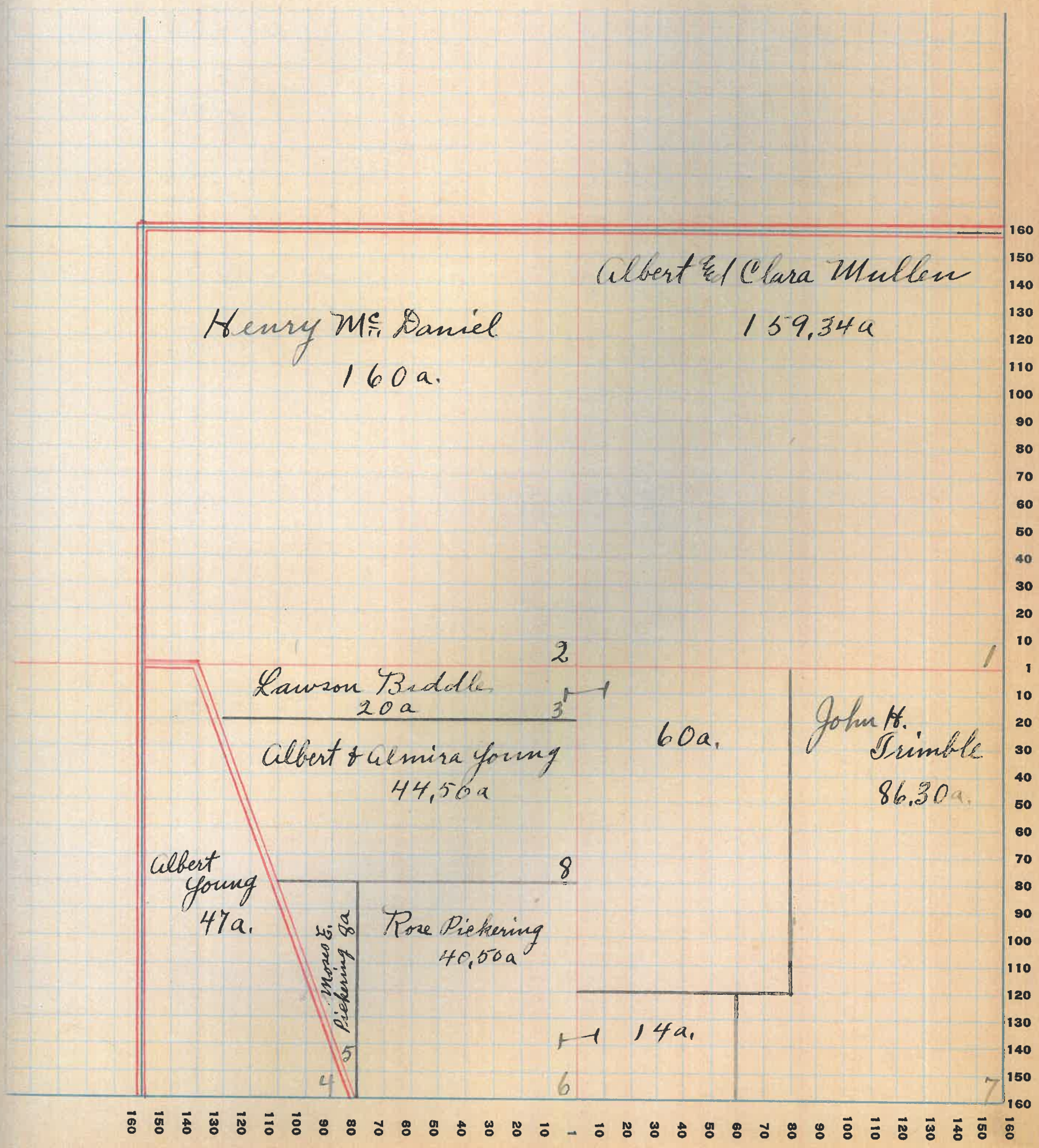
SECTION No. 21

Congressional Township No. 19, R. 3

SCALE: Forty rods to an inch, or ten rods to a space, Congress Land, which is one mile square for a section.
Number of acres in this section, according to United States Survey, _____

Value of
lands and
improvements

100
300
500
700
900
1100
1300
1500
1700



Montgomery

COUNTY, INDIANA, 1925

Assessor's Plat-Book for Franklin

Township No. 19

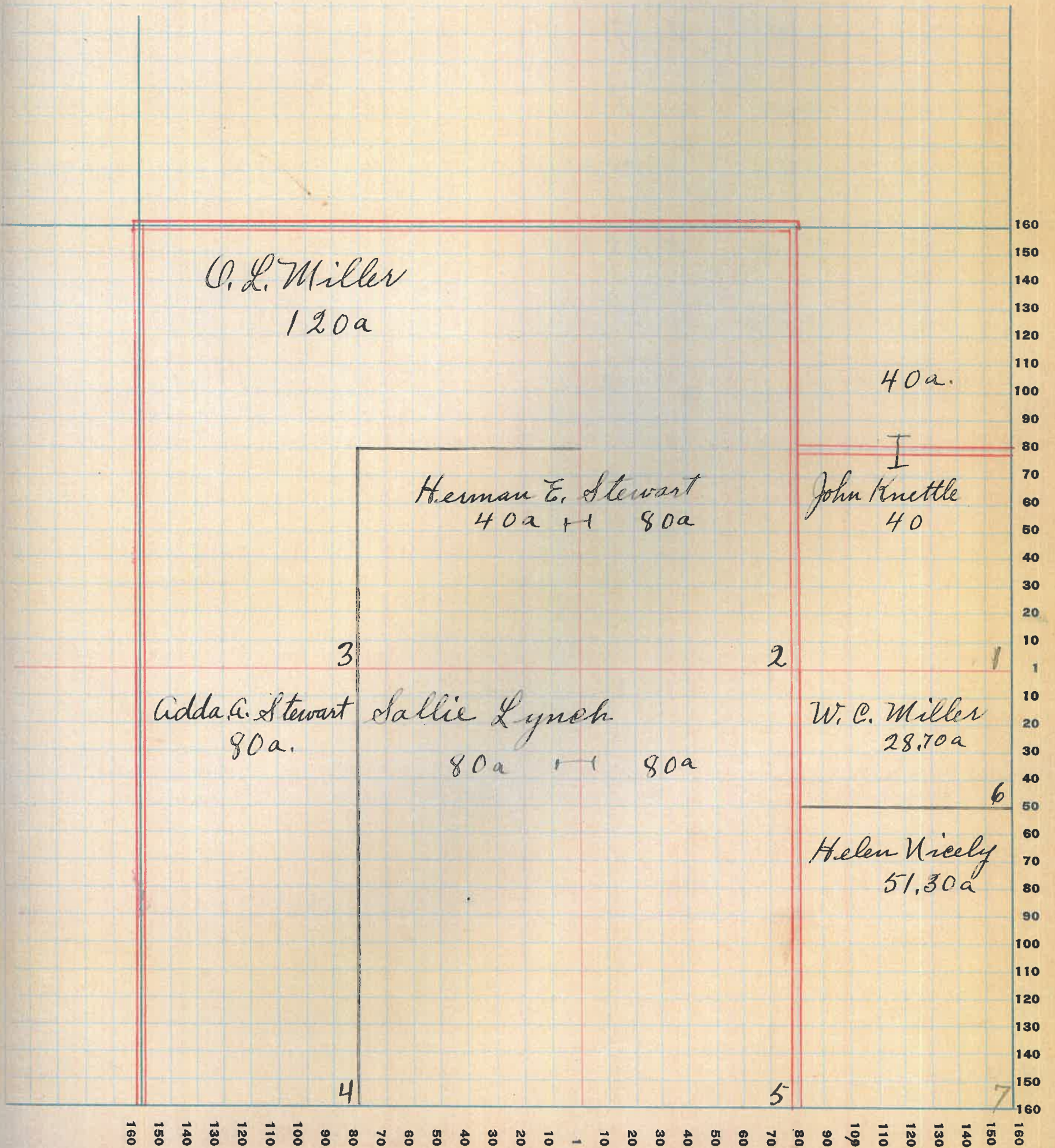
PT. WAYNE FIG. CO. FT. WAYNE, IND.

NAMES OF OWNERS	Number on Plat	DESCRIPTION	Section	Township	Range	Acres	Hundredths	Value of Lands	Value of Improvements	Value of Lands and Improvements
John Knettle	1	PT E ² NE ⁴	22	19	3	80		7200	800	8000
Herman Stewart	2	PT N. H.	22	19	3	120		10800	900	11700
X O. L. Miller	3	PT N. W ⁴	22	19	3	120		11400	800	12200
Adda A. Stewart	4	PT S W ⁴	22	19	3	80		7600	500	8100
Sallie Lynch	5	PT SE ⁴ PT SW ⁴	22	19	3	80 80		15200	1200	16400
W. C. Miller	6	PT S ² SE ⁴	22	19	3	28 70		See next section		
Helen Nicely	7	PT E ² SE ⁴	22	19	3	51 30		4620		4620

SECTION No. 22.

Congressional Township No. 19, R. 3

SCALE: Forty rods to an inch, or ten rods to a space, Congress Land, which is one mile square for a section.
Number of acres in this section, according to United States Survey, _____



Montgomery

COUNTY, INDIANA, 1925

Assessor's Plat-Book for Franklin

Township No. 19

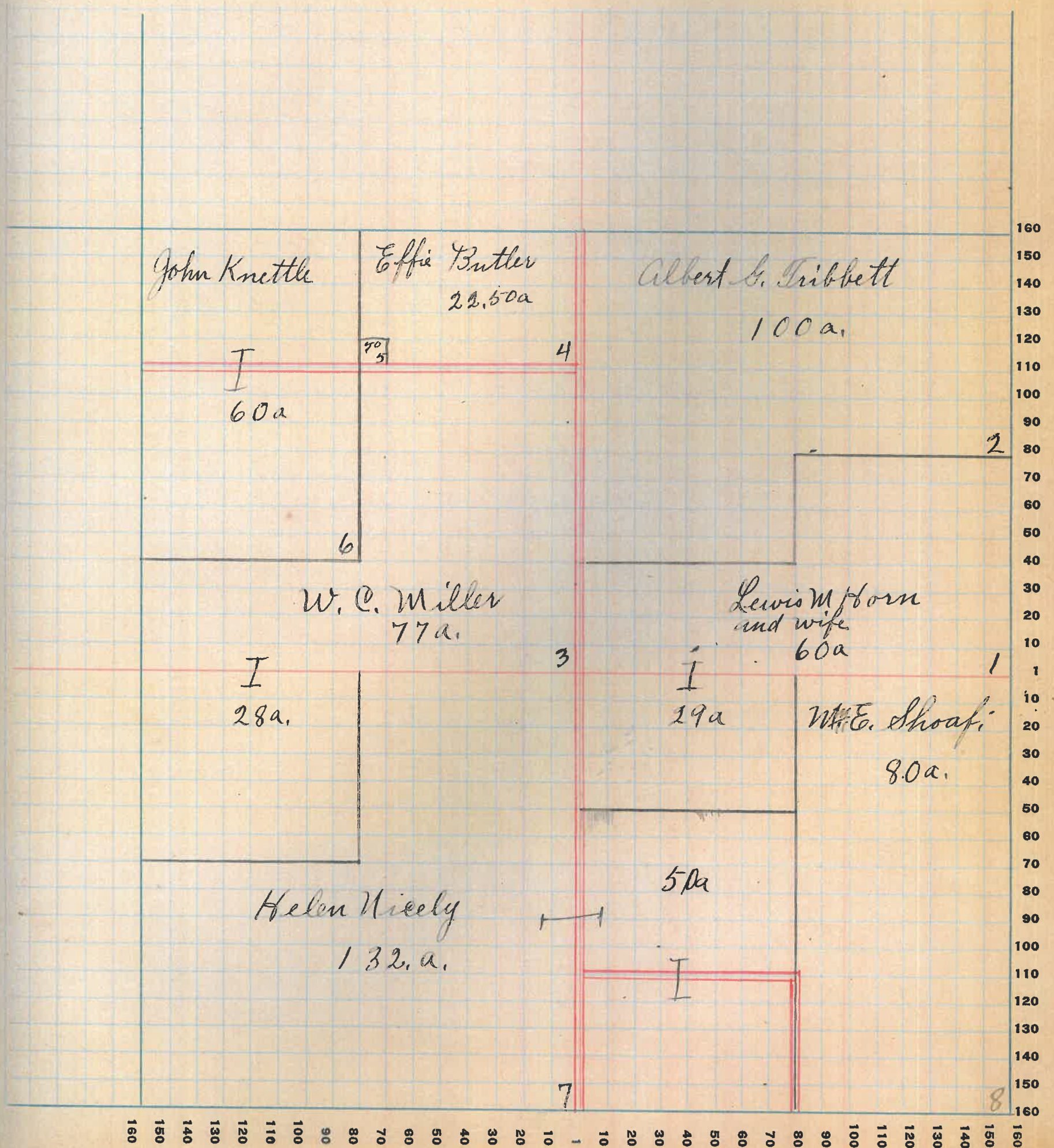
PT. WAYNE FIG. CO. PT. WAYNE, IND.

NAMES OF OWNERS	Number on Plat	DESCRIPTION	Section	Township	Range	Acres	Hundredths	Value of Lands	Value of Improvements	Value of Lands and Improvements
Lewis M Horn & Wife	1	SE ⁴ NE ⁴ S ² W ² NW ⁴ Pt SE ⁴	23	19	3	40 20 29		8500	800	9300
Albert G. Tribbett	2	Pt NE ⁴	23	19	3	100		10000	1200	11200
W. C. Miller	3	Pt W ²	23	19	3	105		12000	800	12800
Effie Butler	4	Pt E ² NW ⁴	23	19	3	22	50	2000	400	2400
L. R. Butler	5	Pt NW ⁴	23	19	3	50	50	50		50
John Knettle	6	Pt NW ⁴	23	19	3	60		6000		6000
Helen Nicely	7	Pt W ² Pt E ²	23	19	3	132 50		12300	1100	13400
Wm E. Shoaf.	8	E ² SE ⁴	23	19	3	80		7600	1000	8600

SECTION No. 23

Congressional Township No. 19, R. 3

SCALE: Forty rods to an inch, or ten rods to a space, Congress Land, which is one mile square for a section.
Number of acres in this section, according to United States Survey, _____



Montgomery

COUNTY, INDIANA, 1925

Assessor's Plat-Book for Franklin

Township No. 19

FT. WAYNE PLG. CO. FT. WAYNE, IND.

NAMES OF OWNERS	Number on Plat	DESCRIPTION	Section	Township	Range	Acres	Hundredths	Value of Lands	Value of Improvements	Value of Lands and Improvements
Thos. W. La Follette	1	E ² NE ⁴	24	19	3	80		7600	1000	8600
Pheobe E. Ford	2	W ² NE ⁴	24	19	3	80		7600	900	8500
Luther Booher	3	E ² NW ⁴	24	19	3	80		7600	1400	9000
Alfred Deek	4	W ² NW ⁴	24	19	3	80		7600	900	8500
Wm E. Shoaf	5	PT NW ⁴ SW ⁴	24	19	3	40		3800		3800
George & C. M. Jewell	6	SW ⁴ SW ⁴	24	19	3	40		3800		3800
Adella Booher	7	E ² SW ⁴	24	19	3	80		8000	400	8400
Wood & Mary Edwards	8	PT NW ⁴ SE ⁴	24	19	3	40		4300	1200	5500
Wood Edwards	9	NE ⁴ SE ⁴ PT N ² S ² SE ⁴	24	19	3	40 20		6200		6200
X John J. Evans	10	PT S ² SE ⁴	24	19	3	60		6000	1000	7000

Montgomery

COUNTY, INDIANA, 1925

Assessor's Plat-Book for Franklin

Township No. 19

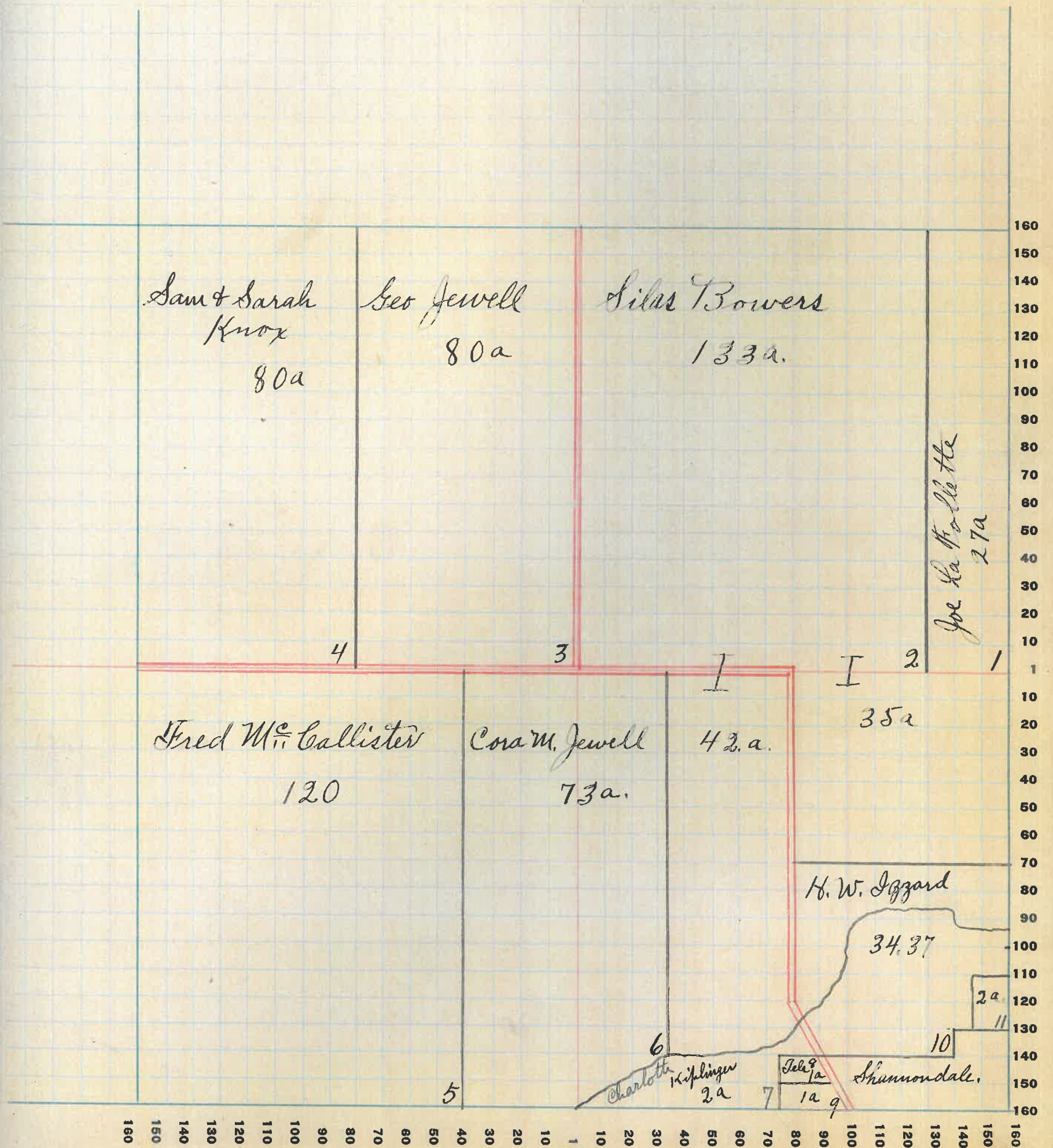
FT. WAYNE P.T.B. CO. FT. WAYNE, IND.

NAMES OF OWNERS	Number on Plat	DESCRIPTION	Section	Township	Range	Acres	Hundredths	Value of Lands	Value of Improvements	Value of Lands and Improvements
Joe La Follette	1	PT NE. 4	25	19	3	27		2160	800	2960
Silas Bowers	2	PT E. H.	25	19	3	210		21000	1000	22000
George Jewell	3	PT NW 4	25	19	3	80		8400	1200	9600
Sam & Sarah Knox	4	W 2 NW 4	25	19	3	80		8400	900	9300
Walter R. Shiel X Fred M. Callister Wm. Chapin	5	PT SW 4	25	19	3	120		12000	500	12500
Cora M. Jewell	6	PT S 2	25	19	3	73		7650	800	8450
Charlotte Kiplinger	7	PT W 2 SE 4	25	19	3	2.		150		150
Shannondale Telephone Co.	8	PT SE 4	25	19	3		98	100	250	350
Joe Shaver	9	PT E 2 SE 4	25	19	3	1		100	100	200
Hugh W. Izzard	10	PT E 2 SE 4	25	19	3	34	37	3000		3000
Ira C. Jones	11	PT E 2	25	19	3	2		200		200

SECTION No. 25

Congressional Township No. 19, R. 3

SCALE: Forty rods to an inch, or ten rods to a space, Congress Land, which is one mile square for a section.
Number of acres in this section, according to United States Survey, _____



Montgomery COUNTY, INDIANA, 1925

Assessor's Plat-Book for Franklin Township No. 19

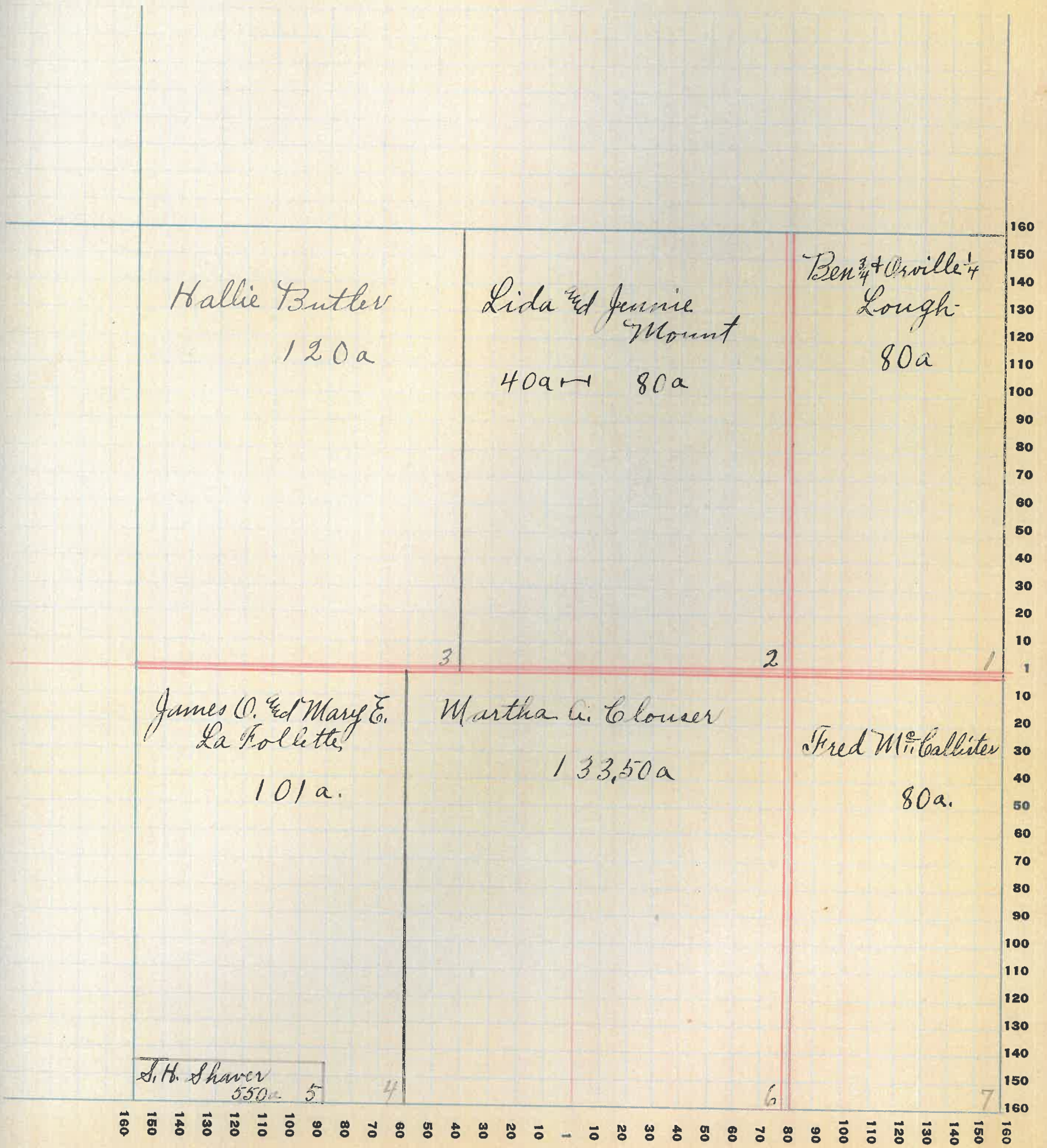
W. WAYNE PIERCE, CO., FT. WAYNE, IND.

NAMES OF OWNERS	Number on Plat	DESCRIPTION	Section	Township	Range	Aces	Hundredths	Value of Lands	Value of Improve-ments	Value of Lands and Improve-ments
Ben Ed Crville Lough	1	E ² NE ⁴	26	19	3	80		8000	1200	9200
Lyda Ed Jennie Mount	2	Pt N ²	26	19	3	120		12000	1000	13000
Hallie Butler	3	Pt SW ⁴	26	19	3	120		11600		11600
James O. & Mary E. LaFollette	4	Pt SE ⁴	26	19	3	101		8080		8080
S. H. Shaver	5	Pt W ² SW ⁴	26	19	3	5 50		450		450
Martha Clouser	6	Pt S ²	26	19	3	133 50		13350	500	13850
x Fred M ^c Callister	7	E ² SE ⁴	26	19	3	80		8000	1500	9500

SECTION No. 26

Congressional Township No. 19, R. 3

SCALE: Forty rods to an inch, or ten rods to a space, Congress Land, which is one mile square for a section.
Number of acres in this section, according to United States Survey, _____



Montgomery

COUNTY, INDIANA, 1925

Assessor's Plat-Book for Franklin

Township No. 19

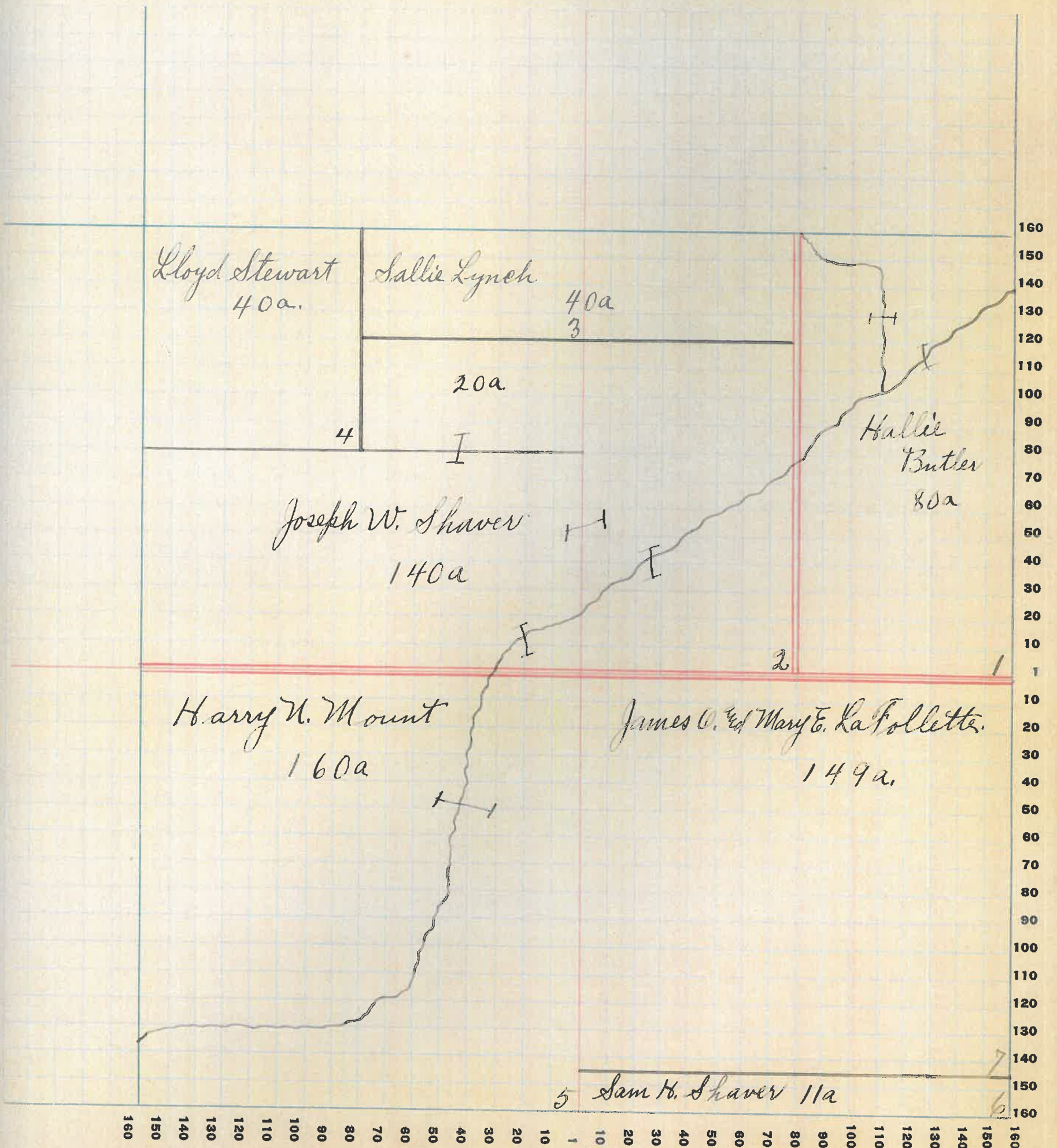
WAYNE PLO. CO. FT. WAYNE, IND.

NAMES OF OWNERS	Number on Plat	DESCRIPTION	Section	Township	Range	Acres	Hundredths	Value of Lands	Value of Improvements	Value of Lands and Improvements
Hallie Butler	1	E ² NE ⁴	27	19	3	80		8000	2000	10000
Joseph Shaver	2	PT N ²	27	19	3	139	50	14400	2000	16400
		PT NW ²	27	19	3		50			
		NE ⁴ NW ⁴	27	19	3	20				
Sallie Lynch	3	NE ⁴ NW ⁴	27	19	3	20		1800		1800
		PT N ²				20				
Lloyd Stewart	4	NW ⁴ NW ⁴	27	19	3	40		3800		3800
Harry N. Mount	5	SW ⁴	27	19	3	160		15200	1200	16400
Sam H. Shaver	6	PT SE ⁴	27	19	3	11		880		880
Jas. & Mary E. LaFollette	7	PT SE ⁴	27	19	3	149		10720	1400	12120

SECTION No. 27

Congressional Township No. 19, R. 3

SCALE: Forty rods to an inch, or ten rods to a space, Congress Land, which is one mile square for a section.
Number of acres in this section, according to United States Survey, _____



Montgomery.

COUNTY, INDIANA, 1925

Assessor's Plat-Book for Franklin

Township No. 19

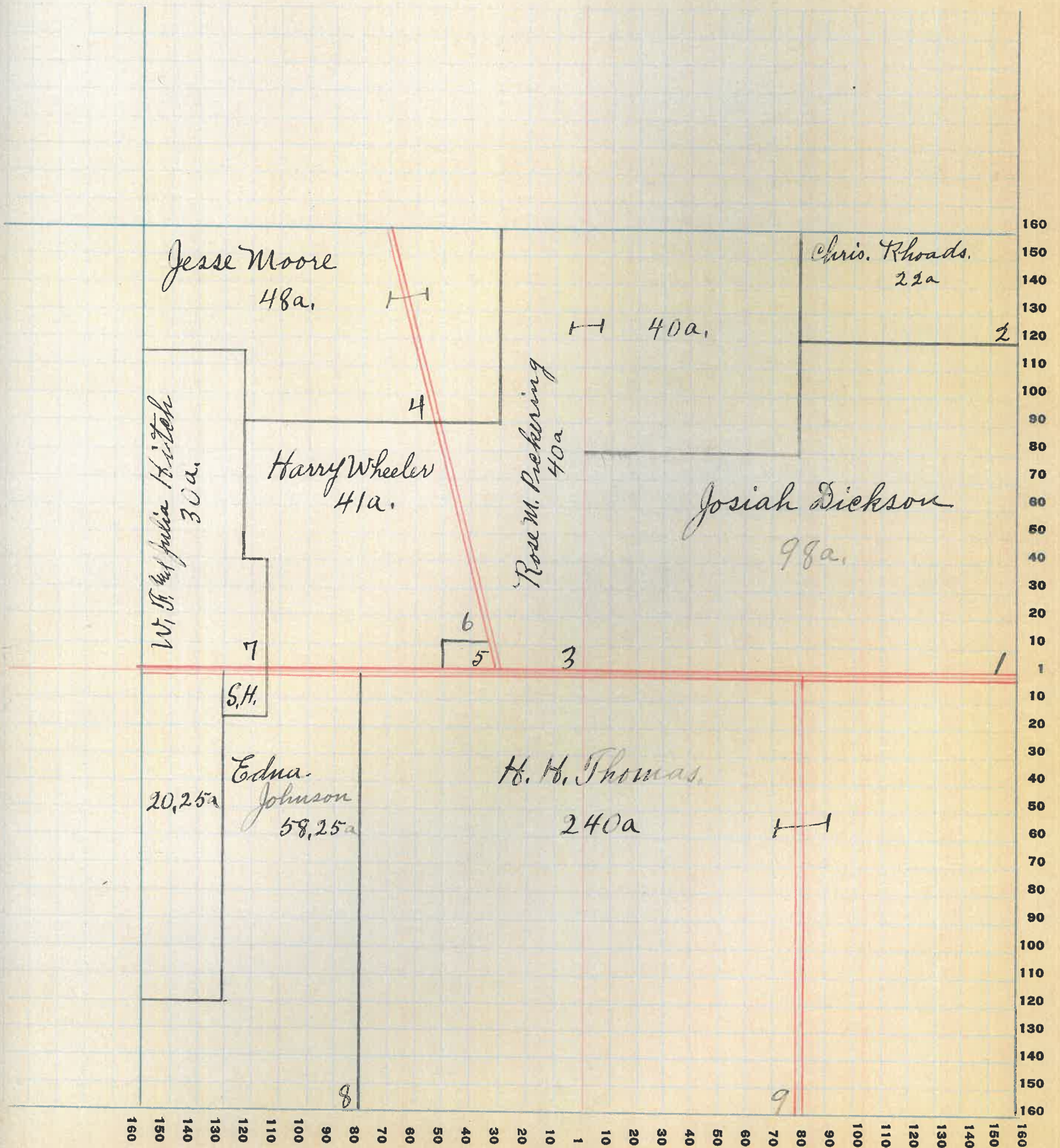
WAYNE PRG. CO. ST. WAYNE, IND.

NAMES OF OWNERS	Number on Plat	DESCRIPTION	Section	Township	Range	Acres	Hundredths	Value of Lands	Value of Improvements	Value of Lands and Improvements
Josiah Dickson	1	SW ⁴ NE ⁴ PT NE ⁴	28	19	3	40		9300	900	10200
			28	19	3	58				
Chris Rhoads.	2	PT E ²	28	19	3	22		2100		2100
Rose M. Pickering	3	PT NW ⁴ NW ⁴ NE ⁴	28	19	3	40		7600		7600
						40				
* Jesse Moore	4	PT NW ⁴	28	19	3	48		4560	800	5360
Sarah Engle	5	PT NW ⁴	28	19	3	1		90		90
Harry E. Wheeler	6	PT NW ⁴	28	19	3	41		3700	600	4300
W. T. & Julia Hitch	7	PT W ² NW ⁴	28	19	3	30		2850	600	3450
Edna Johnson	8	PT W ² SW ⁴ PT SW ⁴	28	19	3	20	25	7450		7450
						58	25			
H. H. Thomas	9	PT S ²	28	19	3	240		22800	1800	24600

SECTION No. 28

Congressional Township No. 19, R. 3

SCALE: Forty rods to an inch, or ten rods to a space, Congress Land, which is one mile square for a section.
Number of acres in this section, according to United States Survey, _____



Montgomery

COUNTY, INDIANA, 1925

Assessor's Plat-Book for Franklin

Township No. 19

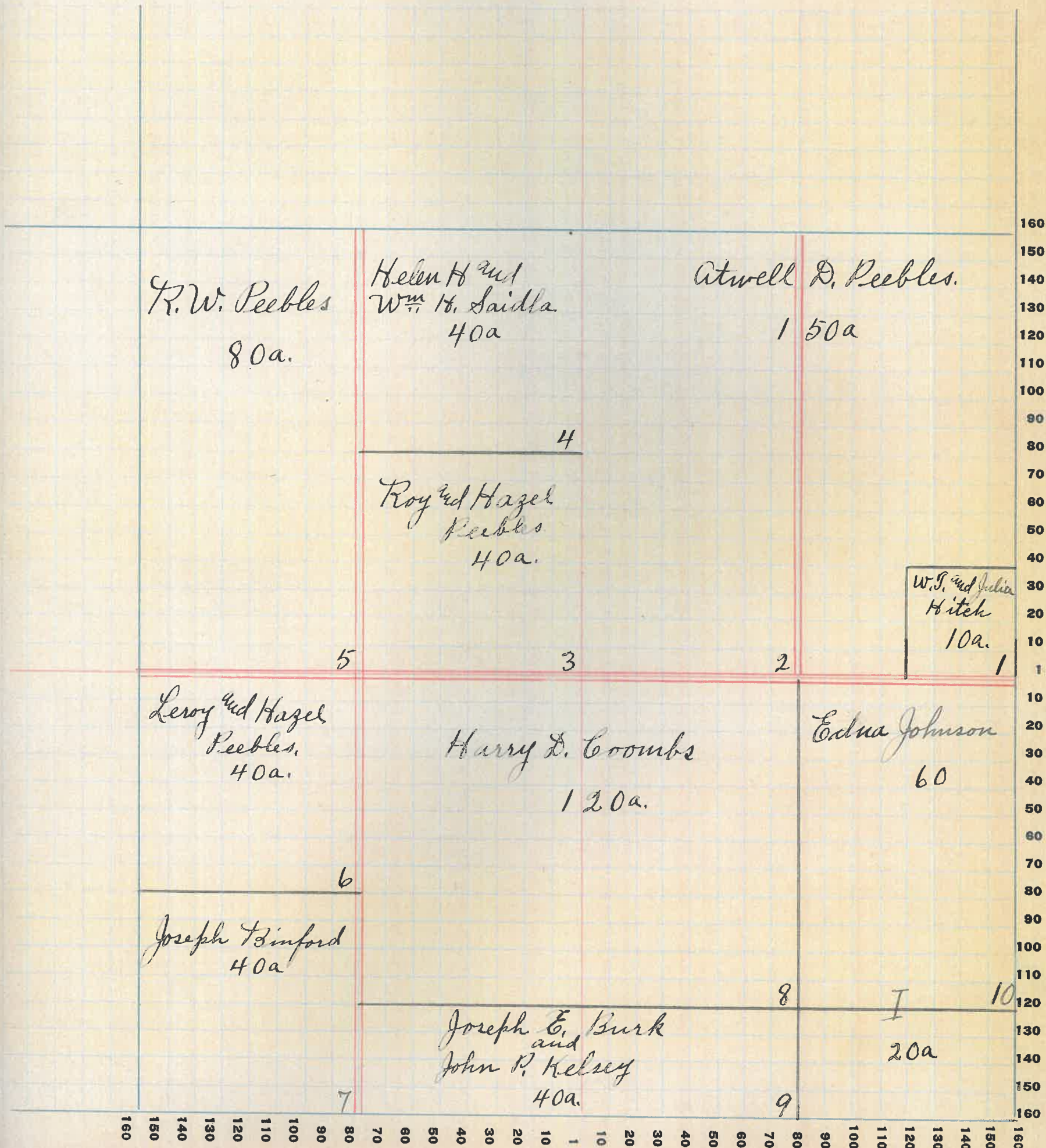
F. WAYNE PLO. CO. FT. WAYNE, IND.

NAMES OF OWNERS	Number on Plat	DESCRIPTION	Section	Township	Range	Acres	Hundredths	Value of Lands	Value of Improvements	Value of Lands and Improvements
W. J. & Julia Hitch	1	PT NE ⁴	29	19	3	10		900		900
Atwell D. Peebles	2	PT NE ⁴	29	19	3	150		14000	1200	15200
Roy Ed Hazel Peebles	3	SE ⁴ NW ⁴	29	19	3	40		3600	200	3800
Helena H. & Wm H. Saidla	4	NE ⁴ NW ⁴	29	19	3	40		3600		3600
R. W. Peebles	5	W ² NW ⁴	29	19	3	80		7200	1400	8600
Le Roy Ed Hazel Peebles	6	NW ⁴ SW ⁴	29	19	3	40		3800	900	4700
Joseph Binford	7	S.W. ⁴ S.W. ⁴	29	19	3	40		3600		3600
Harry D. Coombs	8	PT S ²	29	19	3	120		10800	1200	12000
Joseph E. Bunk and John P. Kelsey	9	PT	29	19	3	40		3600		3600
Edna Johnson	10	PT E ² SE ⁴	29	19	3	80		7200	600	7800

SECTION No. 29

Congressional Township No. 19, R. 3

SCALE: Forty rods to an inch, or ten rods to a space, Congress Land, which is one mile square for a section.
 Number of acres in this section, according to United States Survey, _____



Montgomery COUNTY, INDIANA, 1925

Assessor's Plat-Book for Franklin Township No. 19

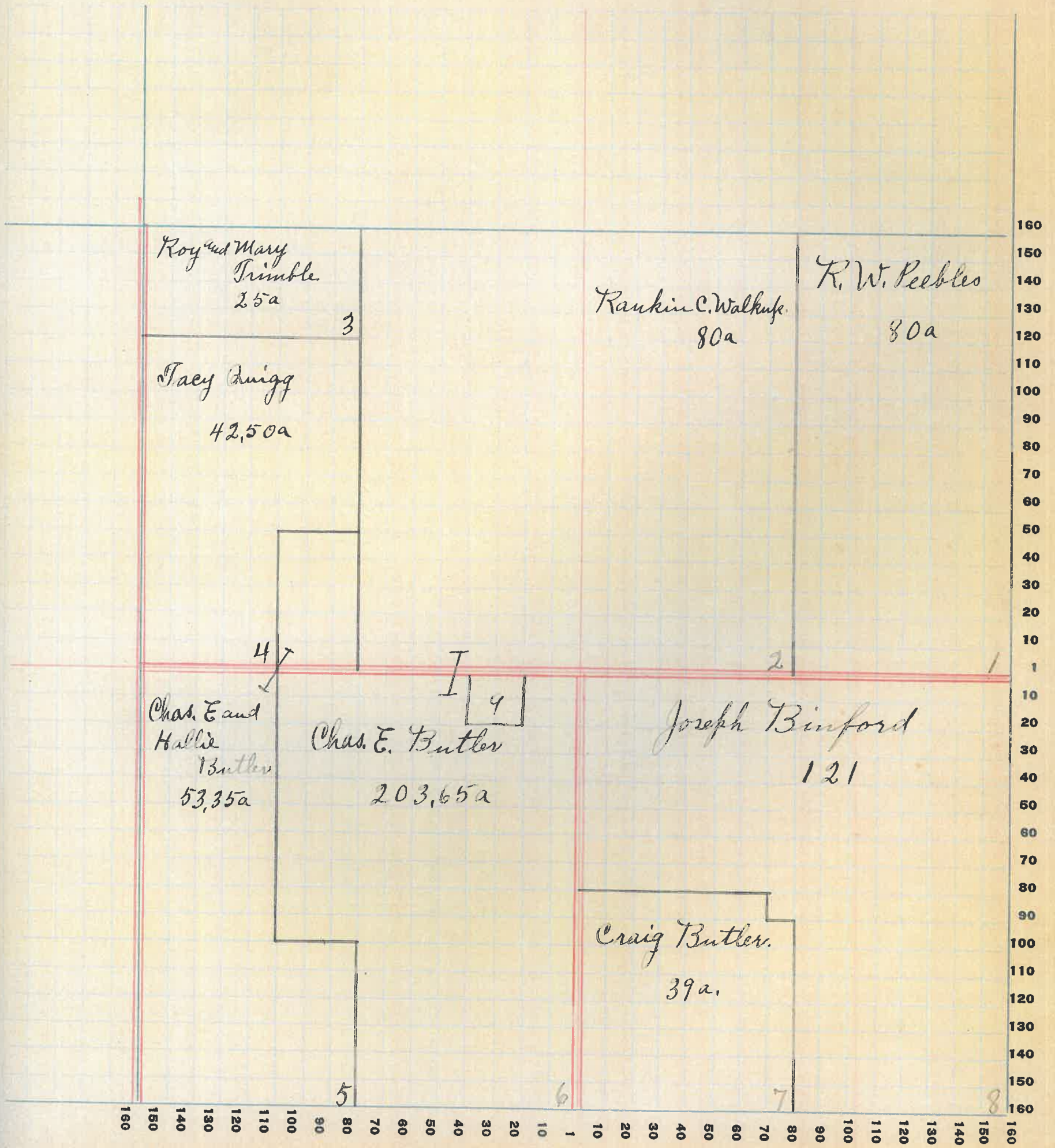
WAYNE PTD. CO. ET. WAYNE, IND.

NAMES OF OWNERS	Number on Plat	DESCRIPTION	Section	Township	Range	Acres	Hundredths	Value of Lands	Value of Improvements	Value of Lands and Improvements
R. W. Peebles	1	E ² NE ⁴	30	19	3	80		7200		7200
y Rankin C. ^{Lee} Walkup.	2	W ² NE ⁴	30	19	3	80		7200	1000	8200
x Roy & Mary Trumble	3	PT NW ⁴	30	19	3	25		2300		2300
Jacy Quigg	4	PT NW ⁴	30	19	3	42	50	4000	1300	5300
Chas E. & Hallie Butler	5	PT W ² SW ⁴	30	19	3	53	35	5200		5200
Chas E. Butler	6	PT	30	19	3	203	65	19200	1500	20700
Craig Butler	7	SW ⁴ SE ⁴	30	19	3	39		3510		3510
Joseph Brumford	8	PT SE ⁴	30	19	3	121		9680	1000	10680

SECTION No. 30

Congressional Township No. 19, R. 3

SCALE: Forty rods to an inch, or ten rods to a space, Congress Land, which is one mile square for a section.
Number of acres in this section, according to United States Survey, _____



Montgomery

COUNTY, INDIANA, 1925

Assessor's Plat-Book for Franklin

Township No. 19

FT. WAYNE PLO. CO. FT. WAYNE, IND.

NAMES OF OWNERS	Number on Plat	DESCRIPTION	Section	Township	Range	Acres	Hundredths	Value of Lands	Value of Improvements	Value of Lands and Improvements
W. S. Baker	1	PT N.E. ⁴	31	19	3	30		1200	300	1500
Craig B. Butler	2	PT N.E. ⁴	31	19	3	110		9900	800	10700
John H. Smith	3	PT N.E. ⁴	31	19	3	60	}	10430	1000	11430
		PT NW ⁴	2	48						
		PT N ²		41						
Paul Hawkins	4	W ² W ² NW ⁴	31	19	3	40		3400		3400
William L. Swan	5	PT W ² SW ⁴	31	19	3	60		5700	300	6000
James Withrow	7	PT SW ⁴	31	19	3	100	}	11400	600	12000
		PT W ² SE ⁴				20				
The T. H. J. & E. Tractor Co.	6		31	19	3					
Enos O'Connor	8	PT S.E. ⁴	31	19	3	140		13300	1300	14600

SECTION No. 31

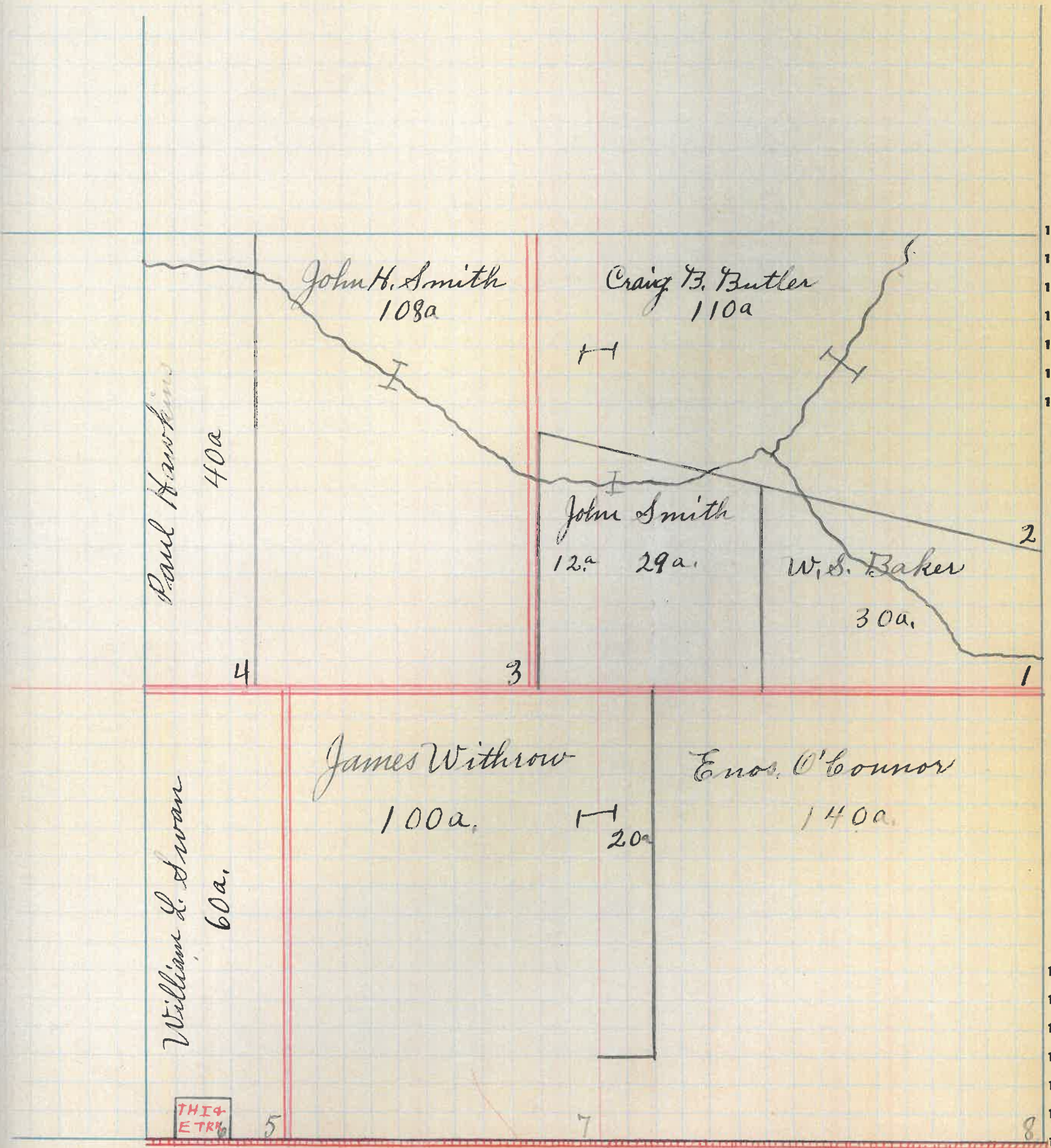
Congressional Township No. 19, R. 3

SCALE: Forty rods to an inch, or ten rods to a space, Congress Land, which is one mile square for a section.
Number of acres in this section, according to United States Survey, _____

Due of
lands and
improvements

00
00
30
00
100
200
300

160
150
140
130
120
110
100
90
80
70
60
50
40
30
20
10
1
10
20
30
40
50
60
70
80
90
100
110
120
130
140
150
160



Montgomery,

COUNTY, INDIANA, 1925

Assessor's Plat-Book for Franklin

Township No. 19

PT. WAYNE PRG. CO. FT. WAYNE, IND.

NAMES OF OWNERS	Number on Plat	DESCRIPTION	Section	Township	Range	Acres	Hundredths	Value of Lands	Value of Improvements	Value of Lands and Improvements
W. J. Peck	1	E ² NE ⁴	32	19	3	80	4800	1500	6300	
Joseph E. Burk and John P. Kelsey	2	Pt NE ⁴	32	19	3	141	20	8460	800	9260
Sidney Earl Self	3	Pt NW ⁴	32	19	3	62	50	4000	600	4600
Joseph Binford	4	Pt NW ⁴	32	19	3	57	50		4600	
C. R. Crawford	5	SW ⁴	32	19	3	160	85	12000	1100	13100
Sherman A. Trout	6	Pt SE ⁴	32	19	3	142	59	14980	3500	18480

SECTION No. 32.

Congressional Township No. 19, R. 3

SCALE: Forty rods to an inch, or ten rods to a space, Congress Land, which is one mile square for a section.
Number of acres in this section, according to United States Survey, _____

Value of
lands and
improvements

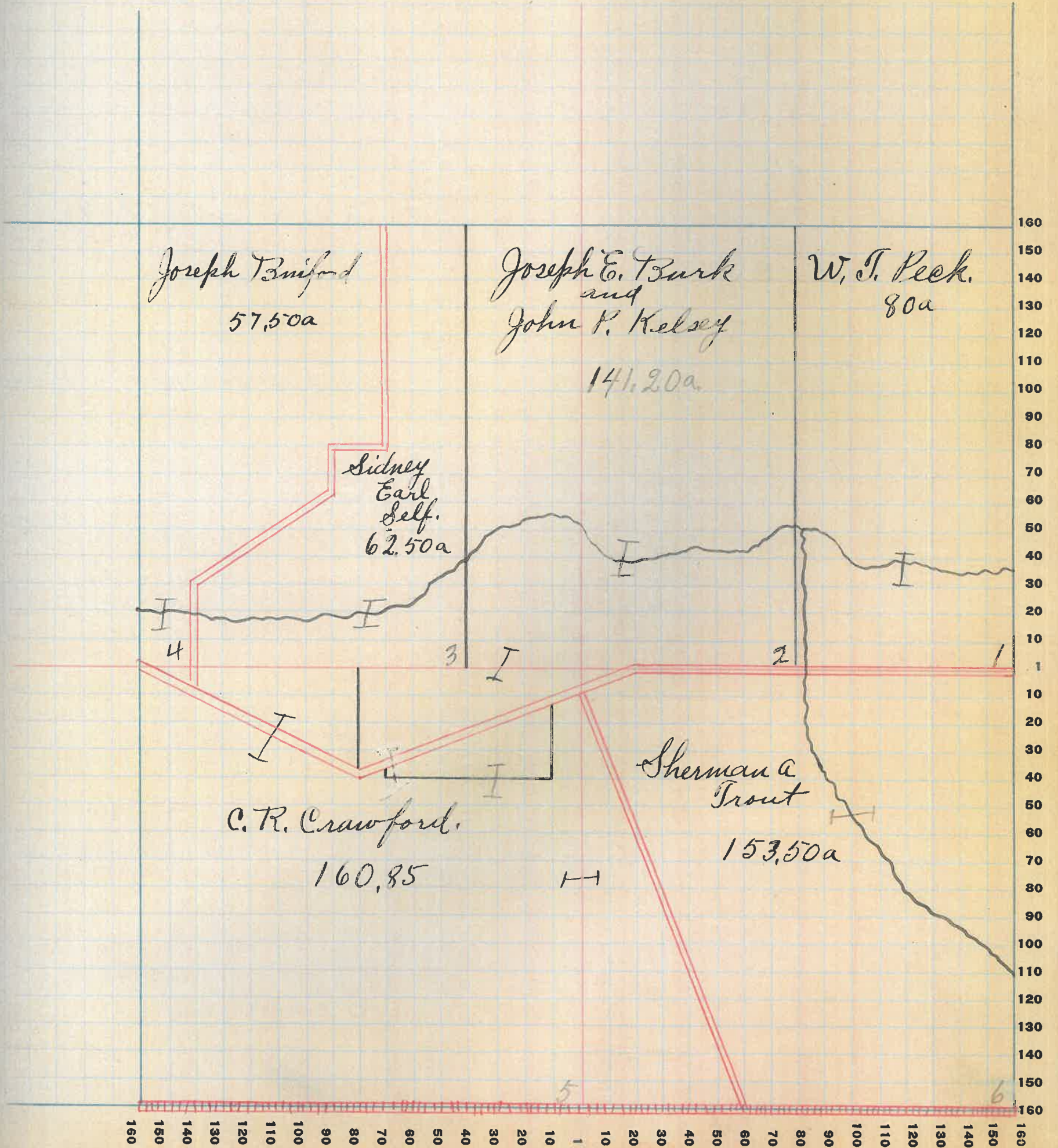
300

360

00

100

80



Montgomery

COUNTY, INDIANA, 1925

Assessor's Plat-Book for Franklin

Township No. 19

PT. WAYNE PFG. CO. FT. WAYNE, IND.

NAMES OF OWNERS	Number on Plat	DESCRIPTION	Section	Township	Range	Aeres	Hundredths	Value of Lands	Value of Improvements	Value of Lands and Improvements
Walter C Kimler and Phoebe Moore	1	Pt NE ⁴	33	19	3	120	25	7800	900	8700
Louisa Crowder and Mary La Follette	2	Pt E ²	33	19	3	118	30	7080	700	7780
Wm J. Wills	3	Pt W ² NW ⁴ Pt W ² Pt W ² Pt W ² NW ⁴	33	19	3	76	67 62 10 35	5135	800	5935
Sherman Trout	4	Pt SW ⁴	33	19	3	89	98	8900		8900
David E. Elmore	5	Pt SE ⁴	33	19	3	148	49	13000	1400	14400
Cath ^{ed} Nancy Long	6	E ² SE ⁴	33	19	3	80		6400	600	7000

SECTION No. 33

Congressional Township No. 19, R. 3

SCALE: Forty rods to an inch, or ten rods to a space, Congress Land, which is one mile square for a section.
Number of acres in this section, according to United States Survey, _____

due of
ids and
provements

20

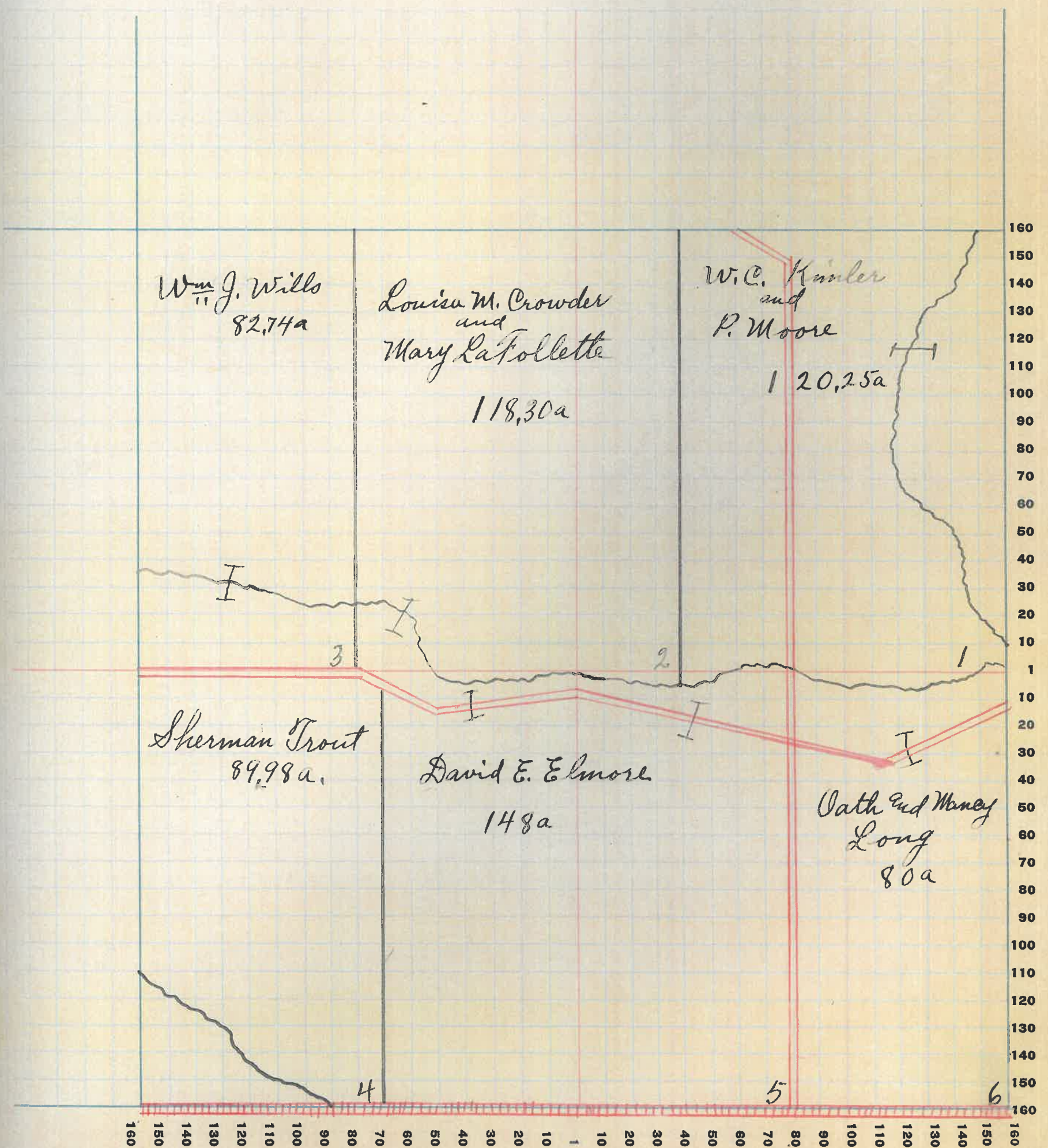
80

735

20

400

00



160
150
140
130
120
110
100
90
80
70
60
50
40
30
20
10
1
10
20
30
40
50
60
70
80
90
100
110
120
130
140
150
160

160 150 140 130 120 110 100 90 80 70 60 50 40 30 20 10 1 10 20 30 40 50 60 70 80 90 100 110 120 130 140 150 160

64

Montgomery

COUNTY, INDIANA, 1925

Assessor's Plat-Book for Franklin

Township No. 19

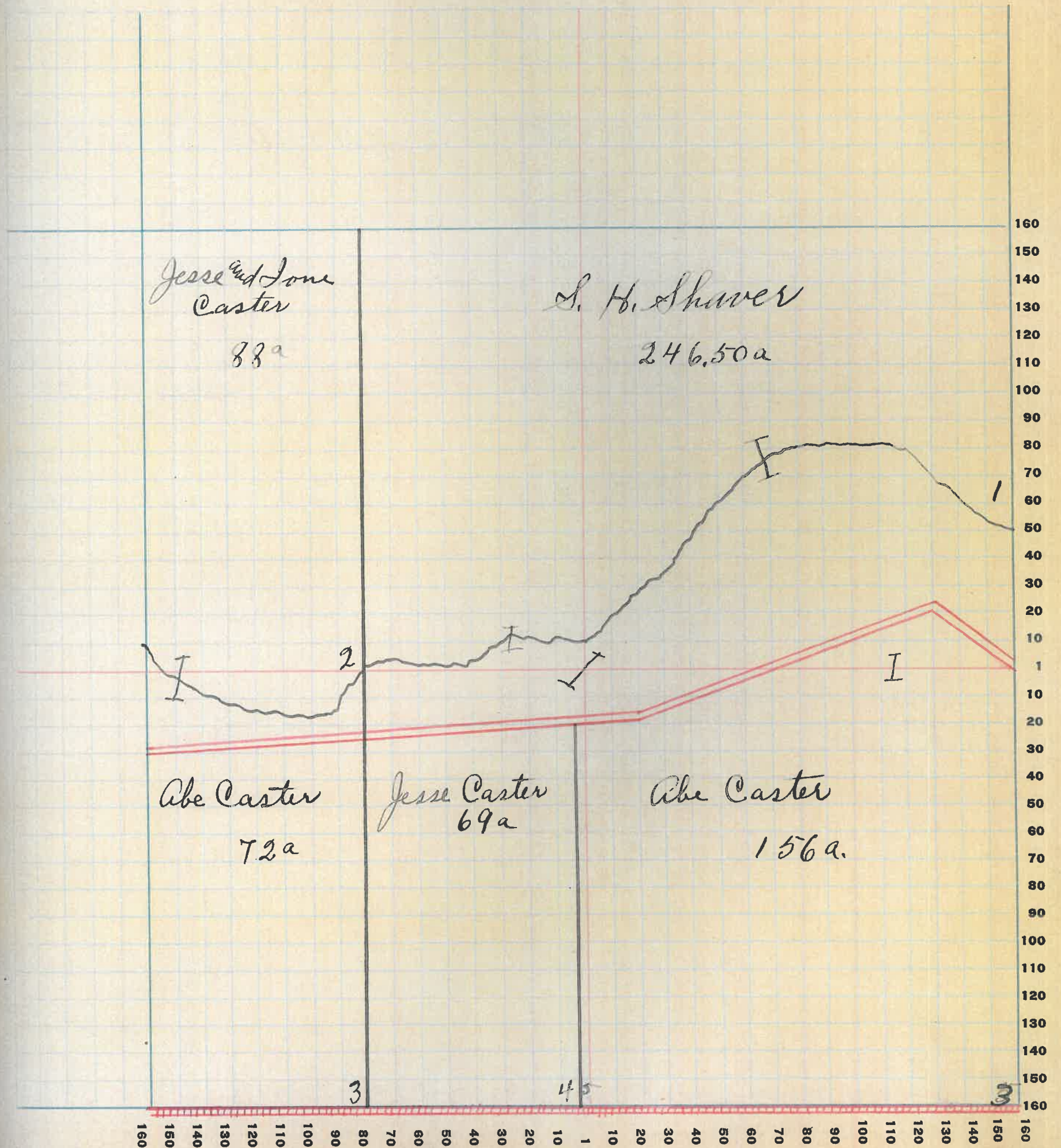
PT. WAYNE PTD. CO. PT. WAYNE, IND.

NAMES OF OWNERS	Number on Plat	DESCRIPTION	Section	Township	Range	Acres	Hundredths	Value of Lands	Value of Improvements	Value of Lands and Improvements
S. H. Shaver	1	Pt	34	19	3	246	50	18490	3500	21990
Jesse Ed Jone Caster	2	Pt W ²	34	19	3	88		8000		8000
Abe Caster	3	Pt Pt E ²	34	19	3	72 156		19000	4400	23400
Jesse Caster	4	Pt SW ⁴	34	19	3	69		6210		600810
Oscar Flamingam	5	Pt SW ⁴	34	19	3	1	20	60		60

SECTION No. 34

Congressional Township No. 19, R. 3.

SCALE: Forty rods to an inch, or ten rods to a space, Congress Land, which is one mile square for a section.
Number of acres in this section, according to United States Survey, _____



Montgomery

COUNTY, INDIANA, 1925

Assessor's Plat-Book for Franklin

Township No. 19

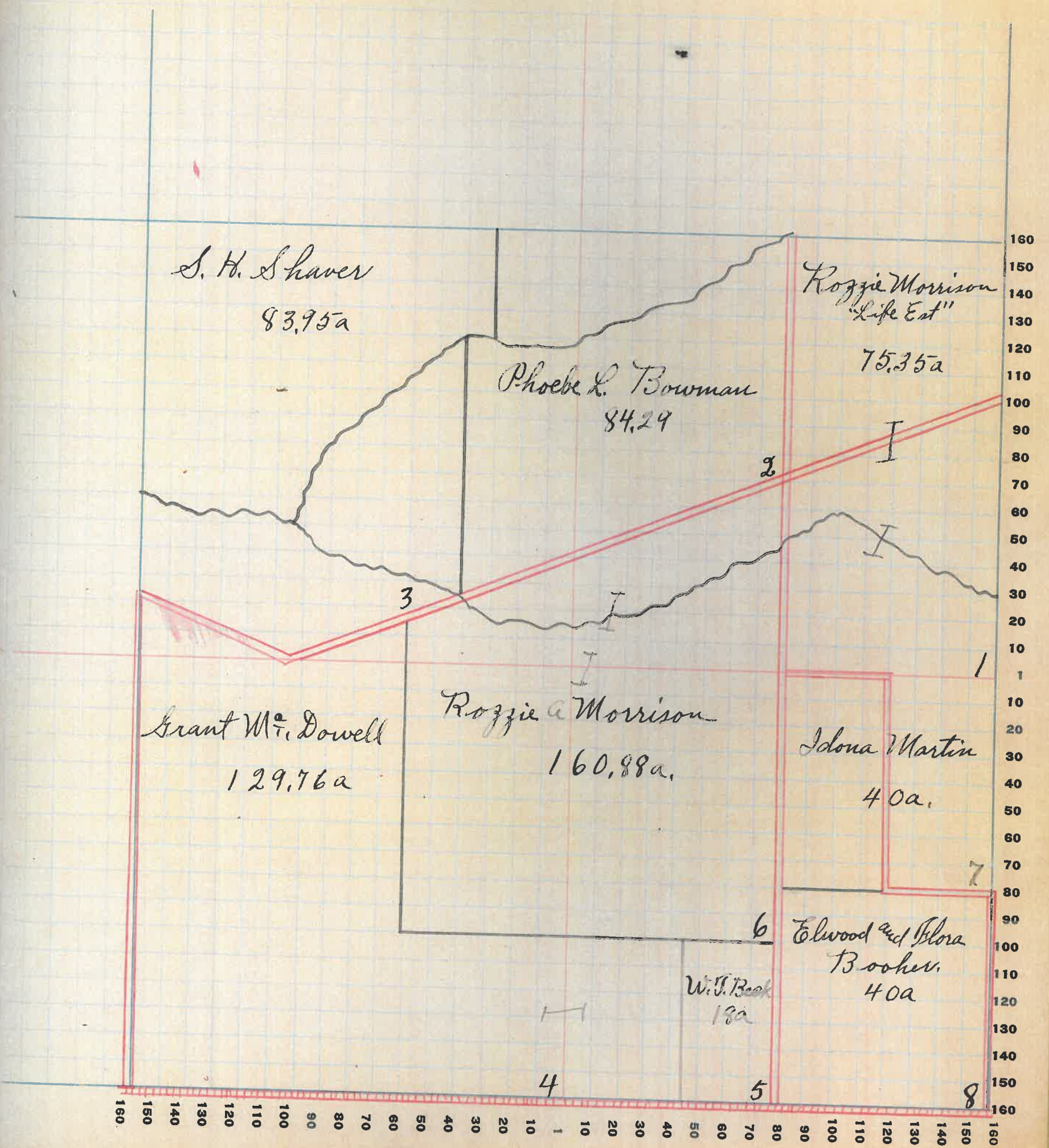
PT. WAYNE PLS. CO. PT. WAYNE, IND.

NAMES OF OWNERS	Number on Plat	DESCRIPTION	Section	Township	Range	Acres	Hundredths	Value of Lands	Value of Improvements	Value of Lands and Improvements
Rozzie A. Morrison Life Est	1	PT E ² NE ⁴	35	19	3	75	35	6780		6780
Phoebe L. Bowman	2	PT	35	19	3	84	29	7500	300	7800
Samuel H. Shaver	3	PT NW ⁴	35	19	3	83	95	6300		6300
Grant M ^c Lowell	4	PT W ²	35	19	3	129	76	11610	1600	13210
X W. J. Beck	5	PT SE ⁴	35	19	3	18		1440		1440
Rozzie A. Morrison	6	PT	35	19	3	160	88	12800	700	13500
Idona Martin	7	NE ⁴ SE ⁴	35	19	3	40		3200	500	3700
Elwood & Flora Booker	8	PT SE ⁴	35	19	3	40		3400		3400

SECTION No. 35

Congressional Township No. 19, R. 3

SCALE: Forty rods to an inch, or ten rods to a space, Congress Land, which is one mile square for a section.
Number of acres in this section, according to United States Survey, _____



Montgomery

COUNTY, INDIANA, 1925

Assessor's Plat-Book for Franklin

Township No. 19

NAMES OF OWNERS

Number on Plat

DESCRIPTION

Section

Township

Range

Aeres

Hundredths

Value of Lands

Value of Improve-ments

Value of Lands and Improve-ments

Oscar C. Patterson 1 Pt E.H. NE⁴ 36 19 3 70 16 6300 900 7200

Jacob E. Cain 2 Pt E² NE⁴ 36 19 3 1 54 150 250 400

Charlotte Keplinger 3 Pt NE⁴ 36 19 3 77 6930 600 7530

Abbie² & Olive Hutton² and Mary Knox 4 Pt E² NW⁴ 36 19 3 79 7110 900 8010

Rozzie Morrison 5 W² NW⁴ 36 19 3 75 93 6850 1000 7850

James H. Ross 6 W² SW⁴ 36 19 3 80 6400 6400
Hardy Ryan Abstract Co

Thomas L. Patterson 7 E² SW⁴ 36 19 3 80 5600 700 6300

Eva J. Fisk 8 W² SE⁴ 36 19 3 80 6400 800 7200

Alfred J. & Mabel Cleaver 9 E² SE⁴ 36 19 3 80 7600 500 8100

Shannondale School House 10

Shannondale Cemetery 11

Montgomery

COUNTY, INDIANA, 1925

Assessor's Plat-Book for Franklin

Township No. 20

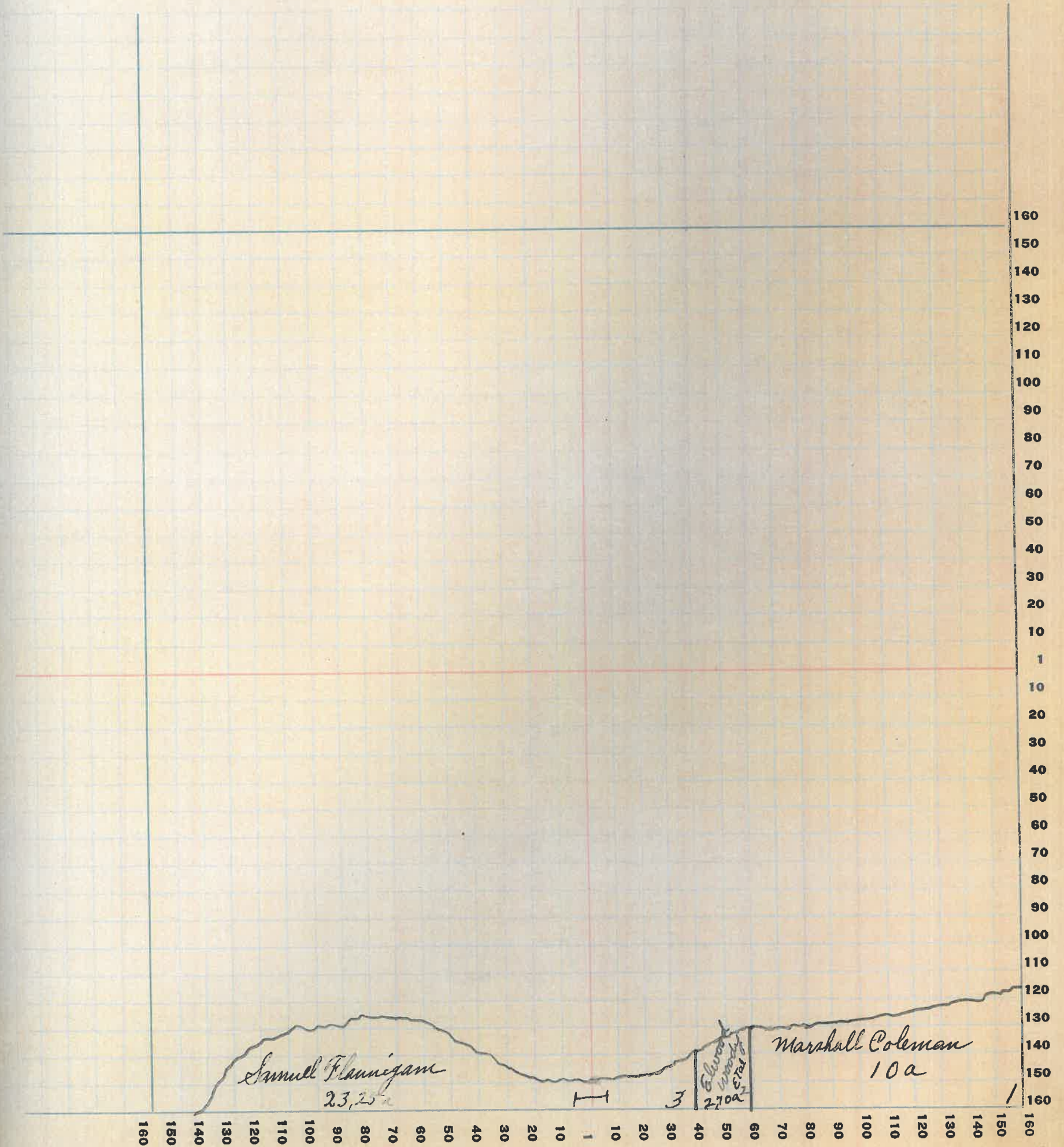
FT. WAYNE P.T.B., CO. FT. WAYNE, IND.

NAMES OF OWNERS	Number on Plat	DESCRIPTION	Section	Township	Range	Acres	Hundredths	Value of Lands	Value of Improvements	Value of Lands and Improvements
Marshall Coleman	1	PT E ² SE ⁴	25	20	3	10		700		700
Edwood Woody "Life Est"	2	PT	25	20	3	2	70	200		200
Samuel Flanigan	3	PT S ²	25	20	3	23	25	1600		1600

SECTION No. 25

Congressional Township No. 20, R. 3

SCALE: Forty rods to an inch, or ten rods to a space, Congress Land, which is one mile square for a section.
Number of acres in this section, according to United States Survey, _____



Montgomery

COUNTY, INDIANA, 1925

Assessor's Plat-Book for Franklin Township No. _____

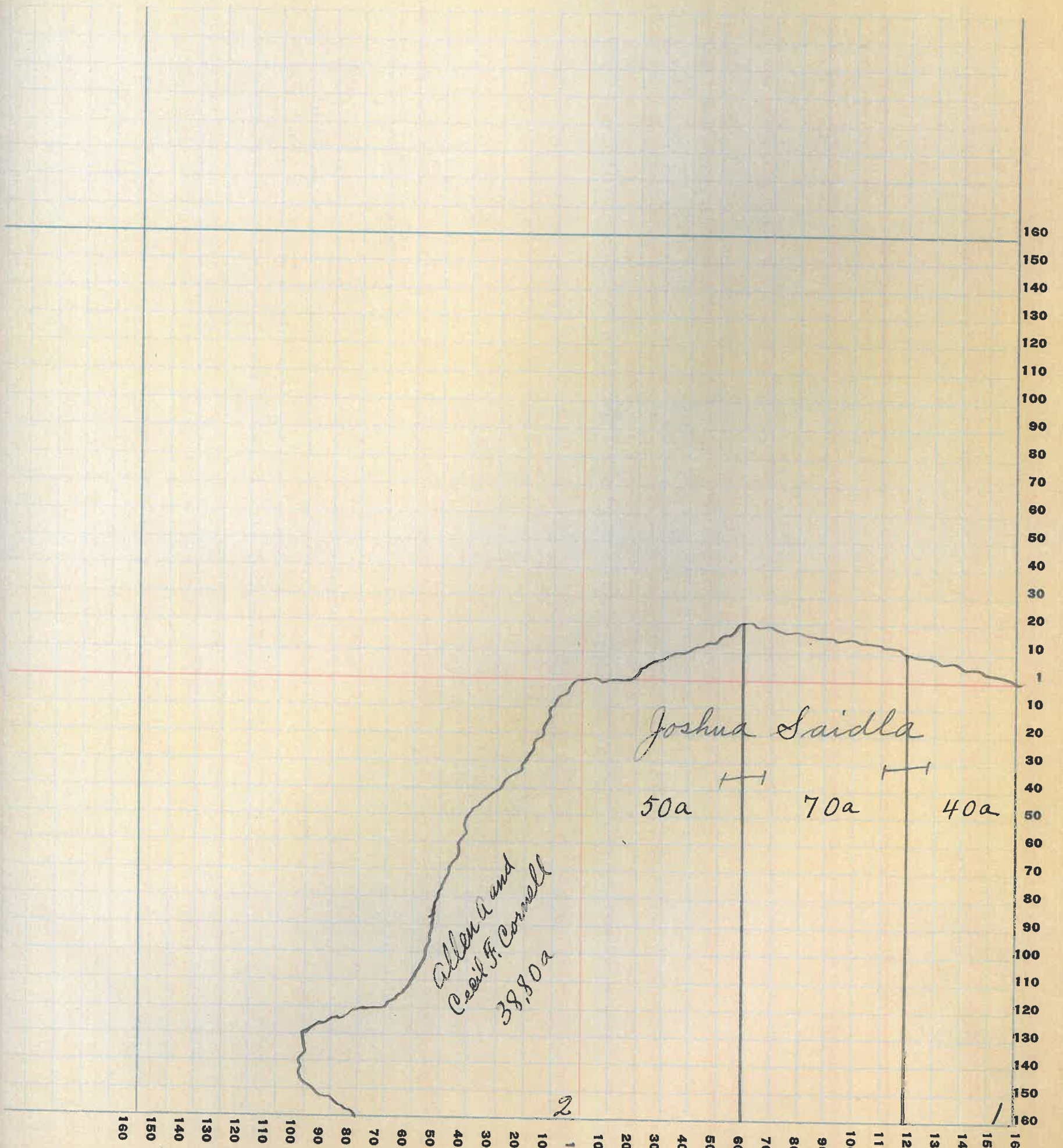
FT. WAYNE PLO. CO. FT. WAYNE, IND.

NAMES OF OWNERS	Number on Plat	DESCRIPTION	Section	Township	Range	Acres	Hundredths	Value of Lands	Value of Improvements	Value of Lands and Improvements
* Joshua Saidler	1	PT SE ⁴	34	20	3	40		2800		2800
		PT N ²	34	20	3	50		3500		3500
		PT SE ⁴	34	20	3	70		4900	1200	6100
* Allen A rd Cecil T. Cornell	2	PT SW ⁴	34	20	3	38	80	1750		1750

SECTION No. 34

Congressional Township No. 20, R. 3

SCALE: Forty rods to an inch, or ten rods to a space, Congress Land, which is one mile square for a section.
Number of acres in this section, according to United States Survey, _____



76

Montgomery

COUNTY, INDIANA, 1925

Assessor's Plat-Book for Franklin

Township No.

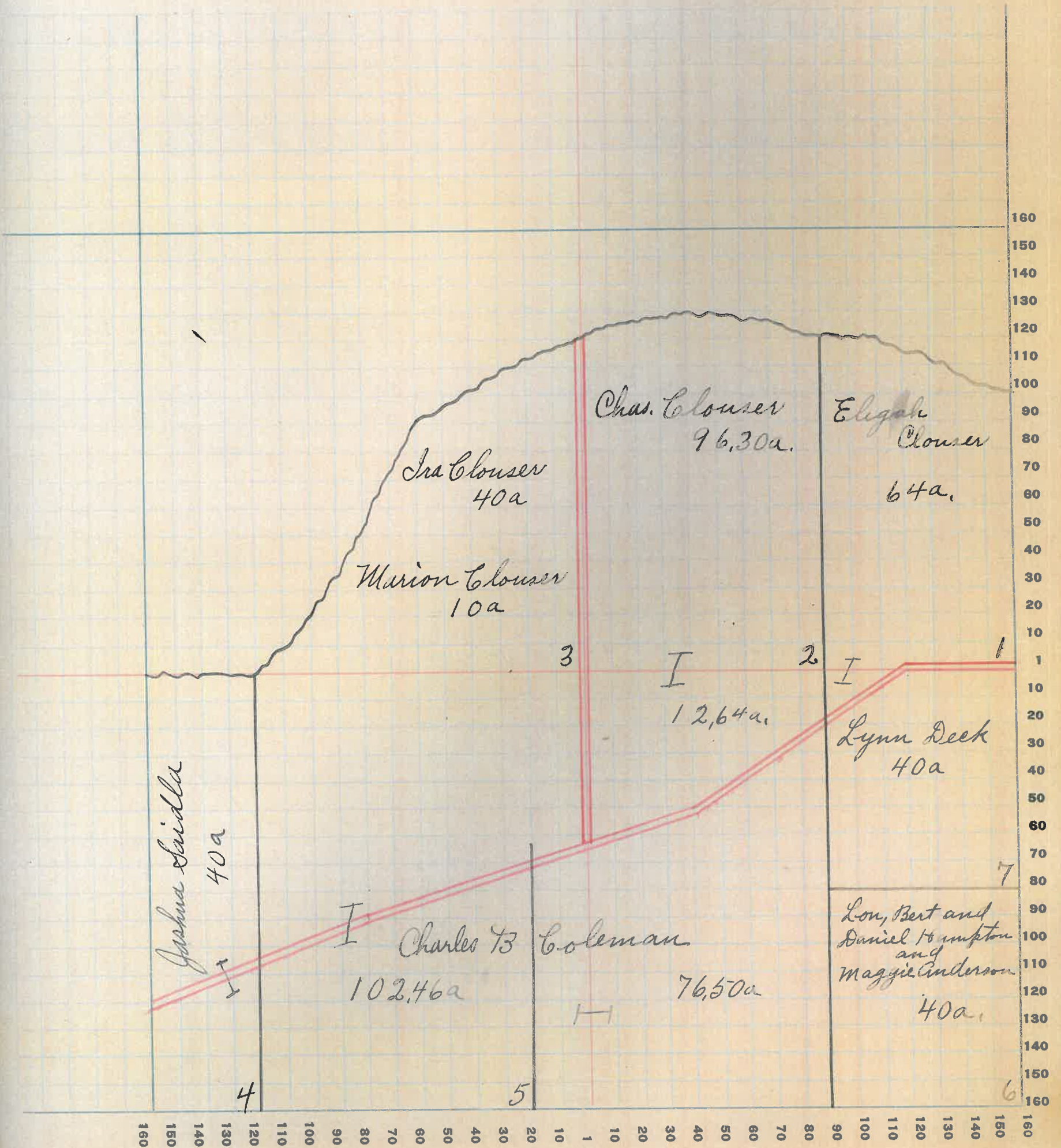
T. WAYNE PLO. CO. FT. WAYNE, IND.

NAMES OF OWNERS	Number on Plat	DESCRIPTION	Section	Township	Range	Acres	Hundredths	Value of Lands	Value of Improvements	Value of Lands and Improvements
Elijah Clouser	1	PT NE ⁴	3520	3	64			5760	900	6660
Charles Clouser	2	PT S ²	3520	3	66	54	}	5800	800	6600
		PT NE ⁴	3520	3	30					
Ira Clouser	3	PT NW ⁴	3520	3	40			2000		2000
Marion Clouser	3	PT NW ⁴	3520	3	10			500		500
Joshua Saidla	4	W ² W ² S ² W ⁴	3520	3	40			2800		2800
Charles B. Coleman	5	PT	3520	3	102	46		6500	600	7100
		PT SE ⁴	3520	3	76	50		6840	800	7640
Lon, Bert, Ed & Dan Hampton and Maggie Anderson	6	PT SE ⁴	3520	3	39		}	3600	200	3800
		PT SE ⁴ SE ⁴	3520	3	1					
Lynn Deek	7	PT NE ⁴ SE ⁴	3520	3	40			3600	1000	4600

SECTION No. 35

Congressional Township No. 20, R. 3

SCALE: Forty rods to an inch, or ten rods to a space, Congress Land, which is one mile square for a section.
 Number of acres in this section, according to United States Survey, _____



Montgomery

COUNTY, INDIANA, 1925

Assessor's Plat-Book for Franklin

Township No.

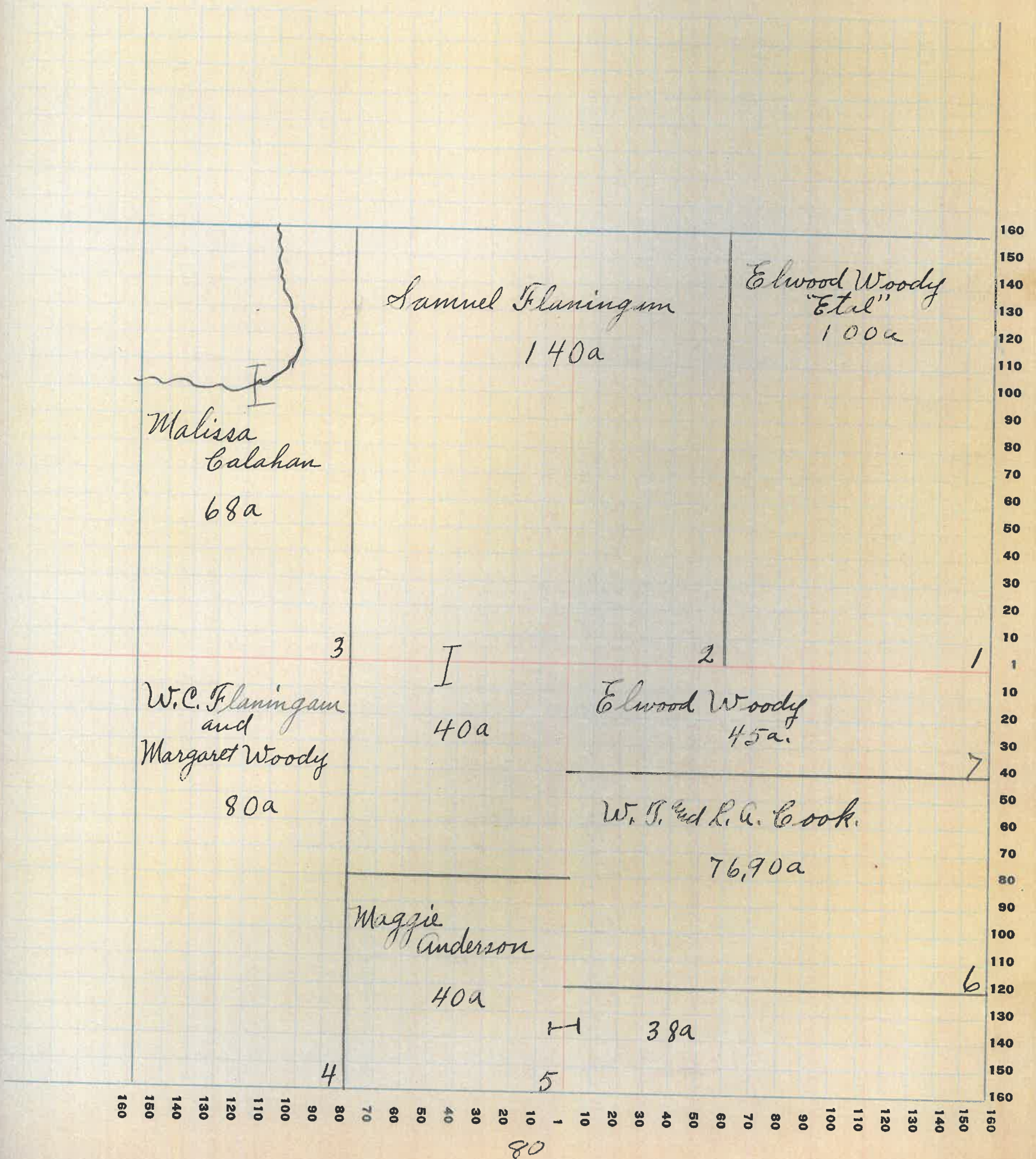
T. WAYNE TOWNSHIP, CO. FT. WAYNE, IND.

NAMES OF OWNERS	Number on Plat	DESCRIPTION	Section	Township	Range	Acres	Hundredths	Value of Lands	Value of Improvements	Value of Lands and Improvements
Elwood Woody & Etal	1	Pt NE ⁴	36	20	3	100		10000	1500	11500
Samuel Flanningam	2	Pt	36	20	3	180		18000	1700	19700
Malissa Callahan	3	Pt NW ⁴	36	20	3	68		6100	800	6900
W.C. Flannigan and Margaret Woody	4	W ² SW ⁴	36	20	3	80		7600	1000	8600
Maggie Anderson	5	SE ⁴ SW ⁴	36	20	3	40		3800		3800
		Pt SE ⁴	36	20	3	38		3610		3610
W. J. & L. A. Cook	6	Pt SE ⁴	36	20	3	76	90	7315	1000	8315
Elwood Woody	7	Pt SE ⁴	36	20	3	45		4500	500	5000

SECTION No. 36

Congressional Township No. 20, R. 3

SCALE: Forty rods to an inch, or ten rods to a space, Congress Land, which is one mile square for a section.
Number of acres in this section, according to United States Survey, _____



FT. WAYNE FIG. CO. FT. WAYNE, IND.

NAMES OF OWNERS	Number on Plat	DESCRIPTION	Section Township Range	Acres	Hundredths	Value of Lands	Value of Improvements	Value of Lands and Improvements
<i>Edie Higgins</i> Michael D Caldwell		Lanes add	1					
			2			200	150	350
			29					
			30					
<i>Ed. K. Stan</i> Taylor Walton		Lanes	9			50	250	300
Charles Ed Nellie Lewis		Lanes add.	3			50	150	200
W. K. La Follette		caves	10			50	400	450
		O. P.	3			50	200	250
		Lanes	27			40		40
<i>Geo Jones</i> Albert E. P. U. Mc Cafferty		Lanes add	3			75	150	225
			26					
Alongo Ed Evaline Mikesell		Lanes add	19			50	75	125
			20					
<i>Stewart</i> George L. Hunter		O. P.	7					
			8			80	250	330
		Woods	18			25		25
		"	9					
		"	17			25		25
		Lanes add.	25			100	100	200
K. of P. #279		Lanes add	2			40	400	440
		O. P.	1					
<i>Last House on side</i> Rebecca White		Lanes	11			50	200	250
			18					
Rosa Mikesell		Lanes	19			50	150	200
			20					
Thomas J. Youngs		Woods add.	6 & 7			120		120
Thomas P. & A. B. Youngs		Woods add	5			50	500	550
		Lanes add.	11-12-13					
			14-15-16-17-18			175	100	275
Edith W. Mc Cafferty		Woods add S'dale	21-22			100	225	325
<i>x</i> Vianna Coon		Woods S'dale	25			30	50	80
Chas Ed Mary Darrrough		Lanes add	8			50	250	300
Roy Ed Deloras White		woods	20			50	150	200
Rebecca Jones		wood	25			50	200	250
Chas La Follette		S'dale	25			150	500	650

continued on next page.

30

30

SECTION No. *Shannondale*


Congressional Township No. *19*, R. *3*

SCALE: Forty rods to an inch, or ten rods to a space, Congress Land, which is one mile square for a section.
 Number of acres in this section, according to United States Survey, _____

e of
s and
ove-
nts

0
0
0
0
0
5
25
30
25
25
00
40
50
00
30
50
75
25
30
00
50

160
150
140
130
120
110
100
90
80
70
60
50
40
30
20
10
1
10
20
30
40
50
60
70
80
90
100
110
120
130
140
150
160



Montgomery

COUNTY, INDIANA, 1925

Assessor's Plat-Book for Franklin

Township No. 19

PT. WAYNE FIG. CO. FT. WAYNE, IND.

NAMES OF OWNERS

Number on Plat

DESCRIPTION

Section
Lots
Township

Range

Acres

Hundredths

Value of
Lands

Value of
Improvements

Value of
Lands and
Improvements

Alex M. Cullen

woods add

24

50 125 175

Hugh W. Izard

Woods add

4-10-11-12-13

150 350 500

C. M. McCafferty

Woods add

2.

50 150 200

Flora Ragsdale

Woods add

19 pt 20 pt 25

125 300 425

J. O. O. Jr.

Woods add

1

60 500 560

Jeff J. Young

Ruth A. Youngs

Woods add

3

50 150 200

W. Lee Young

W. Lee Young

O. P. Pt 3-28-29

110 400 510

W. B. & M. J. Johnson

O. P. S'dale 21-22-23-24

150 100 250

Mary C. Paugh

O. P. S'dale

23

50 100 150

Jacob E. Cain

O. P. S'dale pt 1

50 50 100

The E. K. Jacques Co.

Lanes add

4

75 150 225

Wood Edwards & Chester Bryant

Lanes add

5-6-7

150 250 400

