

ASSESSOR'S PLAT BOOK

1932

Franklin

Twp.

MONTGOMERY COUNTY

MONTGOMERY COUNTY, INDIANA, 1932

Assessor's Plat-Book for _____ Township No. _____

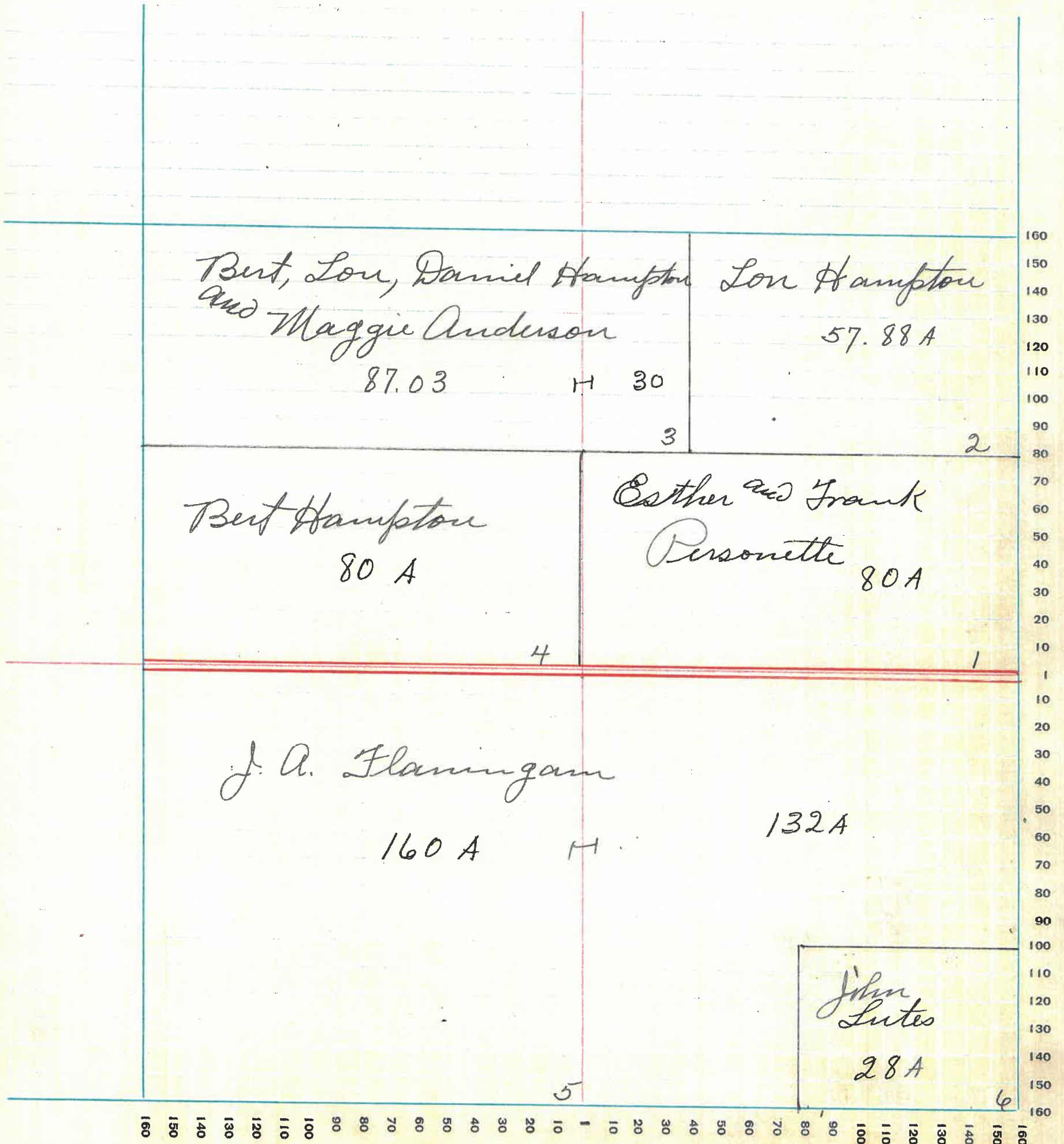
PT. WAYNE FIG. CO. PT. WAYNE, IND.

NAMES OF OWNERS	Number on Plat	DESCRIPTION	Section	Township	Range	Acres	Hundredths	Value of Lands	Value of Improvements	Value of Lands and Improvements
Personette Esther ^(wid) Frank	1	S ² NE ⁴	1	193	80	3640	360	4000		
Hampton Lou	2	pt N ² NE ⁴	1	193	57 88	2800	700	3500		
Hampton Bert, Lou, Daniel ^(wid) Maggie Anderson	3	pt W ²	1	193	117 03	5250	900	6150		
Hampton Bert	4	pt W ²	1	193	80	3000	1500	4500		
Hanningam J. A. Est.	5	pt S ²	1	193	292	12200	1200	13400		
Lutes John	6	pt E ² SE ⁴	1	193	28	1200		1200		

SECTION No. 1

Congressional Township No. 19, R. 3

SCALE: Forty rods to an inch, or ten rods to a space, Congress Land, which is one mile square for a section.
Number of acres in this section, according to United States Survey, _____



MONTGOMERY COUNTY, INDIANA, 1932

Assessor's Plat-Book for _____ Township No. _____

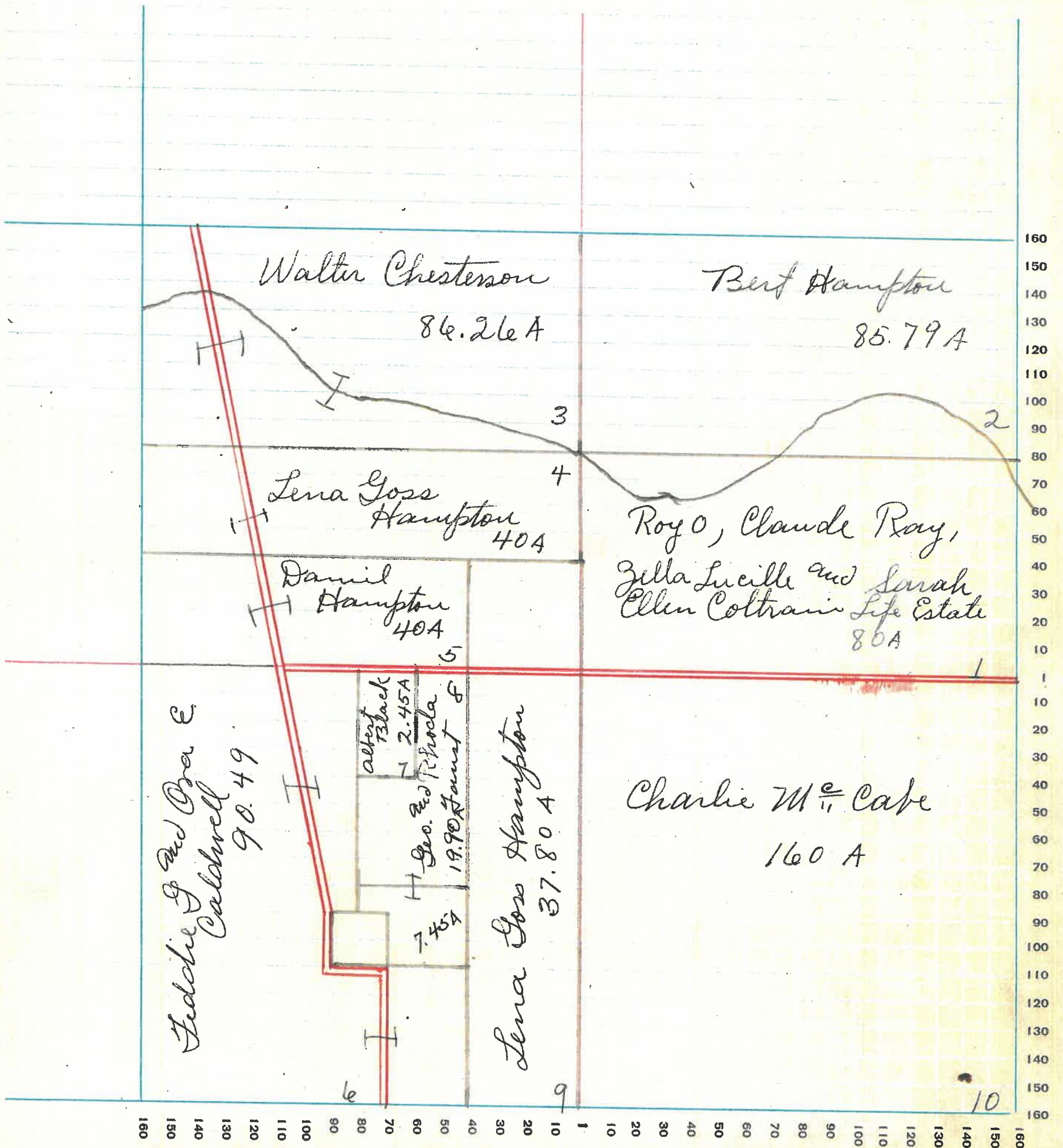
PT. WAYNE PLS. CO. PT. WAYNE, IND.

NAMES OF OWNERS	Number on Plat	DESCRIPTION	Section	Township	Range	Acres	Hundredths	Value of Lands	Value of Improve-ments	Value of Lands and Improve-ments
Coltrani Roy O, Claude Ray, Zella Lucille, Sarah Ellen Life Estate	1	S ² 7 E ⁴	2	19	3	80		3100	1400	4500
Hampton Bert	2	pt NE ⁴	2	19	3	85	79	3400	800	4200
Chesterson Walter M	3	pt NW ⁴	2	19	3	86	26	3300	600	3900
Hampton Lena Fox	4	N ² S ² NW ⁴	2	19	3	40		1550	600	2150
Hampton Daniel	5	S ² S ² NW ⁴	2	19	3	40		1200		1200
Caldwell Fiddis ^(M) Ora E	6	pt W ² SW ⁴	2	19	3	90	49	3900	800	4700
Black Albert	7	pt E ² SW ⁴	2	19	3	1	45	100	100	200
Faust George and Roda	8	pt E ² SW ⁴ pt E ² SW ⁴	2	19	3	19	90	900	500	1400
Hampton Lena Fox	9	pt E ² SW ⁴	2	19	3	37	80	1800		1800
M ^{rs} Cate Charles M	10	S E ⁴	2	19	3	160		7100	1000	8100

SECTION No. 2

Congressional Township No. 19, R. 3

SCALE: Forty rods to an inch, or ten rods to a space, Congress Land, which is one mile square for a section.
Number of acres in this section, according to United States Survey, _____



MONTGOMERY COUNTY, INDIANA, 1932

Assessor's Plat-Book for _____ Township No. _____

PT. WAYNE FIG. 60 - PT. WAYNE, IND.

NAMES OF OWNERS	Number on Plat	DESCRIPTION	Section	Township	Range	Acres	Hundredths	Value of Lands	Value of Improvements	Value of Lands and Improvements
M ^{rs} . Cath Charles M	1	pt n ² pt s ²	3	19	3	315		12700	1000	13700
Duncan John	2	pt NW ⁴	3	19	3	80		2400		2400
Chesterson Pet L	3	pt NW ⁴	3	19	3	15	23	450	250	700
Flanigan Fra ^{ms} Alice	4	pt W ² SW ⁴	3	19	3	43		2100	900	3000
Pollock Mammie	5	W ² SW ⁴	3	19	3	37		1800	500	2300
Budd Gretchen	6	pt SW ⁴ pt SE ⁴ pt E ² SE ⁴	3	19	3	80		3600	900	4500
			3	19	3	24		1200		1200
Woody Clara M	8	pt E ² SE ⁴	3	19	3	48	50	1900		1900
Bosher William S	9	pt SE ⁴	3	19	3	7	50	400		400

MONTGOMERY COUNTY, INDIANA, 1932

Assessor's Plat-Book for _____

Township No. _____

PT. WAYNE FIG. CO. PT. WAYNE, IND.

NAMES OF OWNERS	Number on Plat	DESCRIPTION	Section	Township	Range	Acres	Hundredths	Value of Lands	Value of Improvements	Value of Lands and Improvements
McCabe Charles M	1	pt NE ⁴	4	19	3	141 47	75	7500	1100	8600
Francis Ernest	2	pt NE ⁴	4	19	3	34	75	1500	300	1800
Snyder Royal E	3	pt N ²	4	19	3	160	65	5700	1100	6800
McCure John ^{and} Mary	4	W ² S ² NW ⁴	4	19	3	40				
		pt NE ² NW ⁴	4	19	3	16		2700	100	2800
Lanick Rose Life Est.	5	pt SW ⁴	4	19	3	14		450		450
Miles Nannie E	6	pt SW ⁴	4	19	3	12	50	500	900	1400
Stewart Walter A	7	pt W ² SW ⁴	4	19	3	14	50	600	1000	1600
Cox Hilda	8	pt W ² SW ⁴	4	19	3	41		1500	1000	2500
Cox Warner	9	pt E ² SW ⁴	4	19	3	13		600		600
Hampton Wm	10	pt SW ⁴	4	19	3	62		3000	900	3900
Hampton Lee	11	pt W ² SE ⁴	4	19	3	30		1500		1500
Miller W C.	12	pt W ² SE ⁴	4	19	3	3	40	150		150
Pollom Mamie	13	pt E ² SE ⁴	4	19	3	18		900		900
Anderson Bev. ^{and} George W Ritter	14	pt N ² NE ⁴	4	19	3		25	10		10

SECTION No. 4

Congressional Township No. 19, R. 3

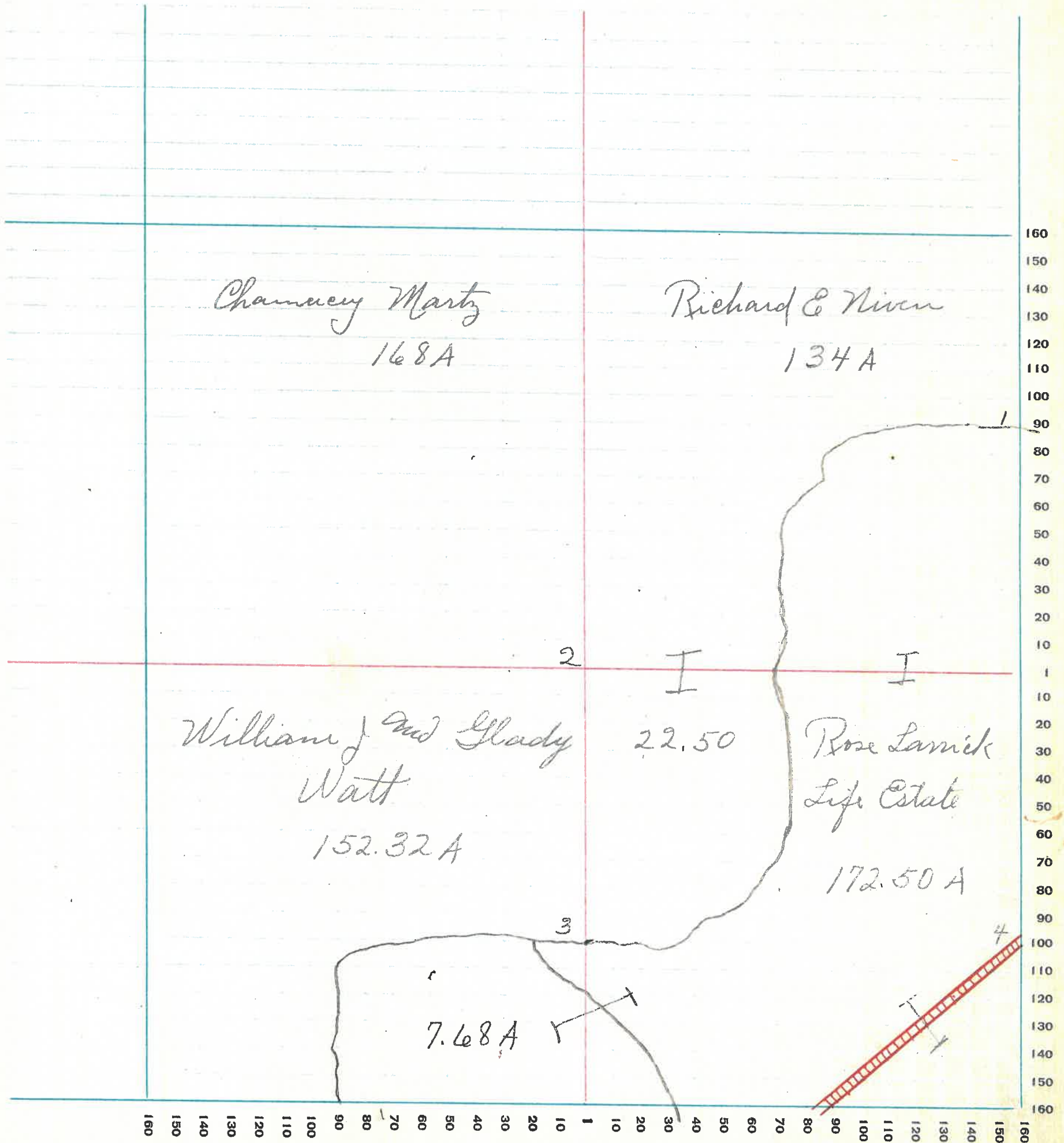
SCALE: Forty rods to an inch, or ten rods to a space, Congress Land, which is one mile square for a section.
Number of acres in this section, according to United States Survey, _____



SECTION No. 5

Congressional Township No. 19, R. 3

SCALE: Forty rods to an inch, or ten rods to a space, Congress Land, which is one mile square for a section.
Number of acres in this section, according to United States Survey, _____



MONTGOMERY COUNTY, INDIANA, 1932

Assessor's Plat-Book for _____ Township No. _____

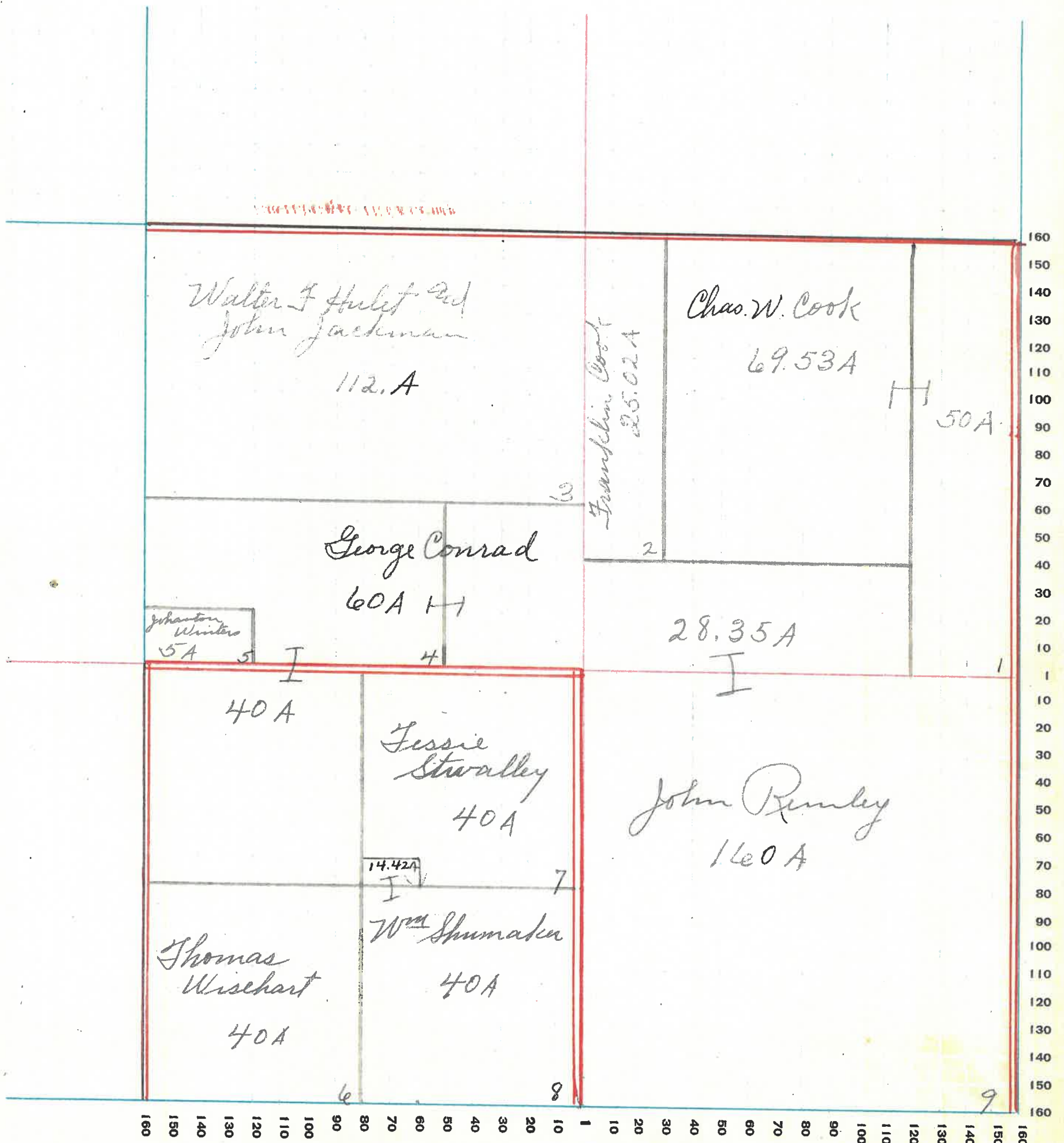
PT. WAYNE FIG. CO. PT. WAYNE, IND.

NAMES OF OWNERS	Number on Plat	DESCRIPTION	Section	Township	Range	Acres	Hundredths	Value of Lands	Value of Improvements	Value of Lands and Improvements
Cook Chas W.	1	pt NE ⁴	6	19	3	69	53			
		pt E ² NE ⁴	6	19	3	50		3500	950	4500
Cook Frank	2	pt NE ⁴	6	19	3	25	02	800		800
Hulit Walter F ^{es} John Jackson	3	pt NW ⁴	6	19	3	112		4100	900	5000
Conrad George	4	pt S ²	6	19	3	71				
		pt S ² NW ⁴	6	19	3	29		2400	900	3300
Winter Johanthan	5	pt NW ⁴	6	19	3	5		150		150
Wischarf Thomas	6	SW ⁴ SW ⁴	6	19	3	40		1300	500	1800
Stwalley Jessie	7	pt SW ⁴	6	19	3	39		1200		1200
		pt NE ⁴ SW ⁴	6	19	3	1		30	300	330
Shumaker W ^m H	8	pt SW ⁴	6	19	3	54	42	1900	300	2200
Bemley John E	9	pt E ²	6	19	3	188	35	6800	1000	7800

SECTION No. 6

Congressional Township No. 19, R. 3

SCALE: Forty rods to an inch, or ten rods to a space, Congress Land, which is one mile square for a section.
Number of acres in this section, according to United States Survey, _____



MONTGOMERY COUNTY, INDIANA, 1932

Assessor's Plat-Book for _____ Township No. _____

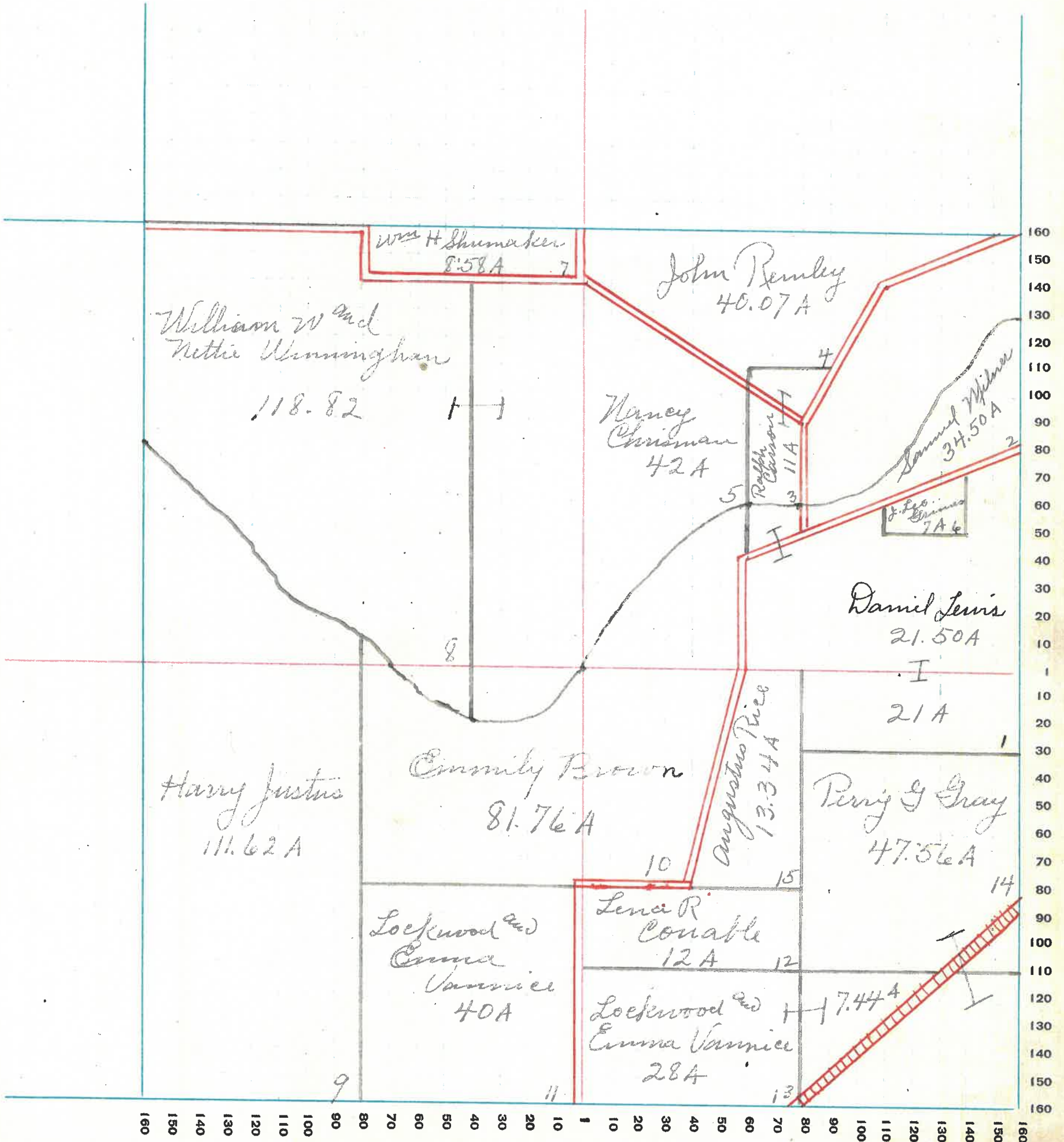
PT. WAYNE FIG. CO. PT. WAYNE, IND.

NAMES OF OWNERS	Number on Plat	DESCRIPTION	Section	Township	Range	Acres	Hundredths	Value of Lands	Value of Improvements	Value of Lands and Improvements
Lewis Daniel	1	pt E ²	7	19	3	42	50	650		650
Milner Samuel	2	pt W ² NE ⁴	7	19	3	34	50	450	150	600
Carson Ralph White	3	pt NE ⁴	7	19	3	11		100		100
Bemley John	4	pt NE ⁴	7	19	3	40	70	1500		1500
Chrisman Nancy	5	pt W ² NE ⁴	7	19	3	42		1600		1600
Lewis J. Leo	6	pt E ² NE ⁴	7	19	3	7		110	1090	1200
Shumaker Wm H	7	pt W ²	7	19	3	8	58	350		350
Winningham Wm ^{and} Martha	8	pt W ²	7	19	3	118	82	4200	500	4700
Justus Harry	9	W ² SW ⁴	7	19	3	111	62	1800	200	2000
Brown Emmily	10	pt E ²	7	19	3	81	76	1600	200	1800
Vannice Lockwood ^{and} Emma	11	SE ⁴ SW ⁴	7	19	3	40		1500	200	1700
Conable Lena R	12	pt SW ⁴ SE ⁴	7	19	3	12		500	300	800
Vannice Lock ^{and} E.	13	pt SW ⁴ SE ⁴ pt E ² SE ⁴	7	19	3	28				
			7	19	3	7	44	1300	400	1700
Graig Perry G	14	pt SE ⁴	7	19	3	47	56	1000		1000
Rice Augustus	15	pt W ²	7	19	3	13	34	300	220	520

SECTION No. 7

Congressional Township No. 19, R. 3

SCALE: Forty rods to an inch, or ten rods to a space, Congress Land, which is one mile square for a section.
Number of acres in this section, according to United States Survey, _____



MONTGOMERY COUNTY, INDIANA, 1932

Assessor's Plat-Book for _____

Township No. _____

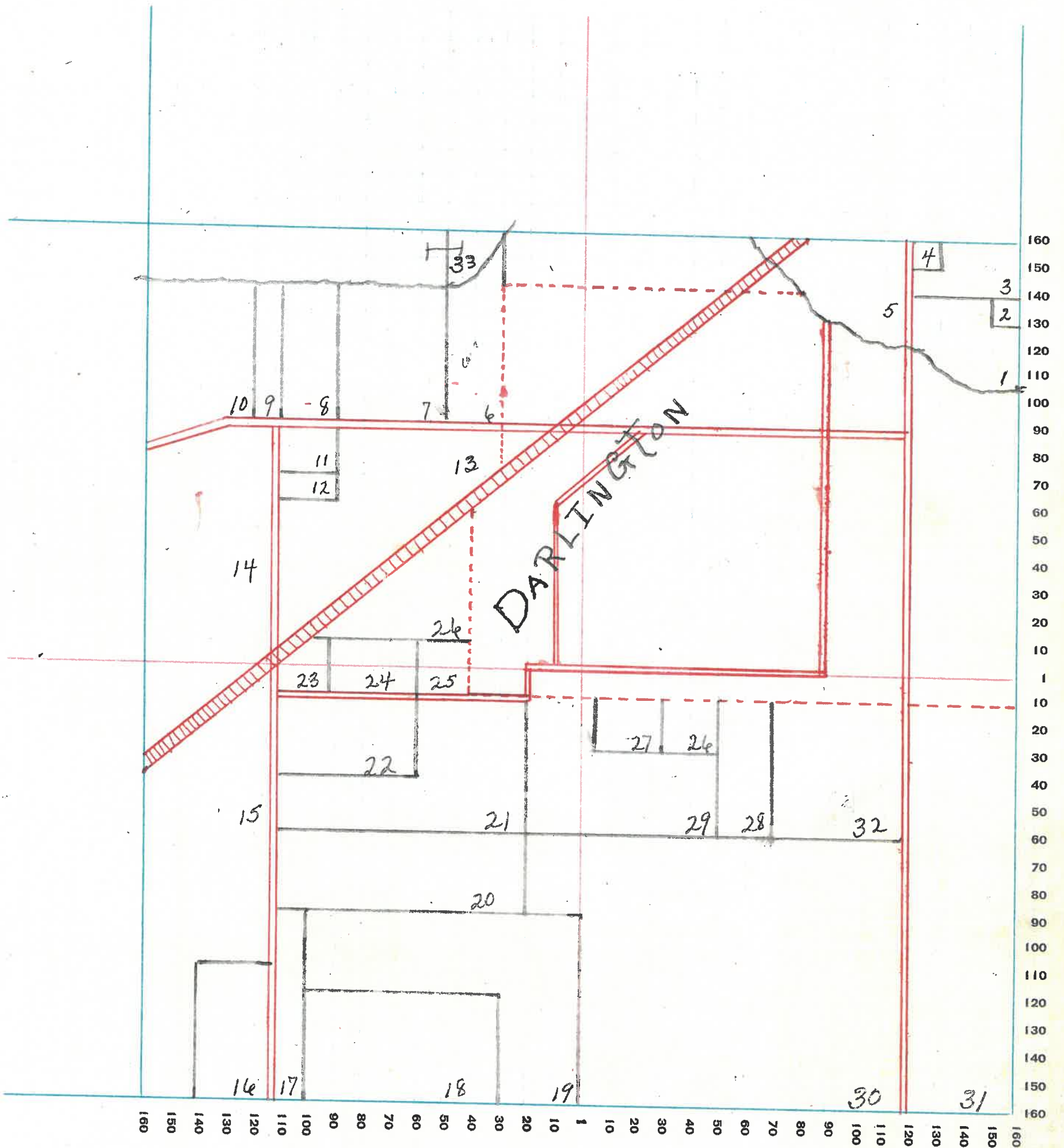
PT. WAYNE PLS. CO. FT. WAYNE, IND.

NAMES OF OWNERS	Number on Plat	DESCRIPTION	Section	Township	Range	Acres	Hundredths	Value of Lands	Value of Improvements	Value of Lands and Improvements
Greenlaw's Cemetery Assn	1	pt E ²	8	19	3	4	15	200	700	900
Perkins ad.		pt	3-4					100		100
Greatbatch Clarence ^{and} Bertha	2	pt E ²					50	50		50
Larsh William ^{and} Louie	3	pt E ² NE ⁴	8	19	3	2	78	200	400	600
Perkins			3-4					100		100
Cain Roy ^{and} Eliza	4	Perkins					50	50	150	200
Larnick Rose Life Est	5	pt NE ⁴	8	19	3	15	58	700		700
Cain Ross ^{and} Joe	6	pt NW ⁴	8	19	3	4	50	200	100	300
Lowder Seth ^{and} Mathe	7	E ² NW ⁴	8	19	3	6	50	400	500	900
Todd Jacob ^{and} Emma	8	pt E ² NW ⁴	8	19	3	2	25	150	1150	1300
Horn Lura	9	pt NW ⁴	8	19	3		50	75	725	800
Horn Lewis ^{and} Wife	10	pt NW ⁴	8	19	3	9	75	600	800	1400
Marty Ashley ^{and} Minnie	11	pt E ² NW ⁴	8	19	3		50	50	550	600
Todd Jacob ^{and} Emma	12	pt NW ⁴	8	19	3		34	50	150	200
Gery Charles F	13	E ² NW ⁴	8	19	3	20		1000		1000
Lewis Daniel ^{and} Mary	14	pt W ² NW ⁴	8	19	3	65		3150	650	3800
Gray Perry G	15	pt SW ⁴	8	19	3	45		1100	600	1700
Booker Wm	16	pt W ² SW ⁴	8	19	3	15		400	100	500
Heatt Harvey ^{and} Etta	17	pt S ² SW ⁴	2	19	3		75	50		50
Mullin Rayburn ^{and} Rufus	18	pt S ² SW ⁴	8	19	3	20		700		700
Heatt Harvey ^{and} Etta	19	pt E ² SW ⁴	8	19	3	29	75	1300	600	1900
Gray Martha ^{and} Joseph	20	pt E ² SW ⁴	8	19	3	14		600	200	800
Cooper John B	21	pt E ² SW ⁴	8	19	3	14	50	700	200	900
O Bryan James W	22	pt E ² SW ⁴	8	19	3	4		200		200
Lampher Delia May Life Est ^{and} Virgil	23	pt E ² SW ⁴	8	19	3		45	50	50	100
Lowsy Alice ^{and} Emmet	24	pt E ² SW ⁴	8	19	3	1	99	100	300	400
Winder Walter C	25	pt E ² SW ⁴	8	19	3		50	50	150	200
Wilner S. P.	26	pt W ² SE ⁴	8	19	3	4	51	250	200	450
Hutchen Leonard	27	pt	8	19	3	2		150		150
Huber Geo. ^{and} Grace	28	W ² SE ⁴	8	19	3	4		250		250
Bocher Mary Louise	29	pt S ²	8	19	3	33	75	1400	400	1800
Reble Hannah Etal	30	pt SE ⁴	8	19	3	57	50	2760	640	3400
Bowers A. H.	31	E ² E ² SE ⁴	8	19	3	34	50	1700	1100	2800
Honacher Ben ^{and} Josie	32	pt SE ⁴	8	19	3	4		200		200
Watt W. J. ^{and} Gladys	33	pt NW ⁴	8	19	3	12		200		200

SECTION No. 8

Congressional Township No. 19, R. 3

SCALE: Forty rods to an inch, or ten rods to a space, Congress Land, which is one mile square for a section.
Number of acres in this section, according to United States Survey, _____



MONTGOMERY COUNTY, INDIANA, 1932

Assessor's Plat-Book for _____ Township No. _____

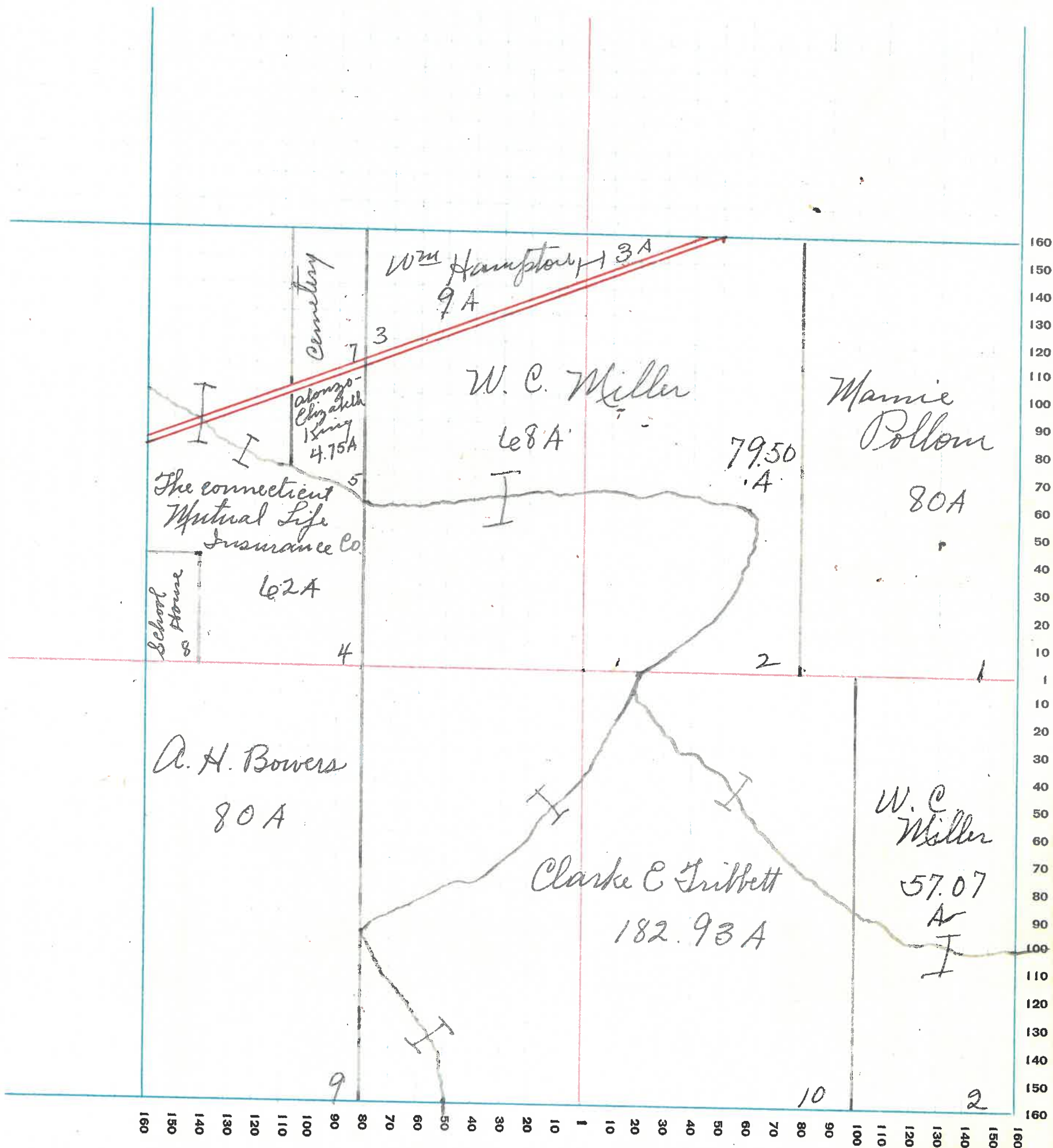
PT. WAYNE PLS. CO. PT. WAYNE, IND.

NAMES OF OWNERS	Number on Plat	DESCRIPTION	Section	Township	Range	Acres	Hundredths	Value of Lands	Value of Improvements	Value of Lands and Improvements
Pollock Mammie	1	pt n ²	9	19	3	80		4000	1000	5000
Miller W. C.	2	pt E ² NW ⁴	9	19	3	68		2900	1200	4100
		pt W ² NE ⁴	9	19	3	79	50	3350		3350
		pt E ² SE ⁴	9	19	3	57	07	2400		2400
Hampton W ^m M.	3	pt E ² NW ⁴	9	19	3	9				
		pt E ² NW ⁴	9	19	3	3		600		600
The connecticut Mutual Life Insurance Co.	4	pt W ² NW ⁴	9	19	3	62		3000	1500	4500
King Alonzo ^{Wm} Elizabeth	5	pt W ²	9	19	3	4	75	300	700	1000
Bowen A. H	9	W ² SW ⁴	9	19	3	80		3300		3300
Jubbett Clarke E	10	pt S ²	9	19	3	182	93	8000	1000	9000
Cemetery	7									
Schoolhouse	8									

SECTION No. 9

Congressional Township No. 19, R. 3

SCALE: Forty rods to an inch, or ten rods to a space, Congress Land, which is one mile square for a section.
Number of acres in this section, according to United States Survey, _____



MONTGOMERY COUNTY, INDIANA, 1932

Assessor's Plat-Book for _____ Township No. _____

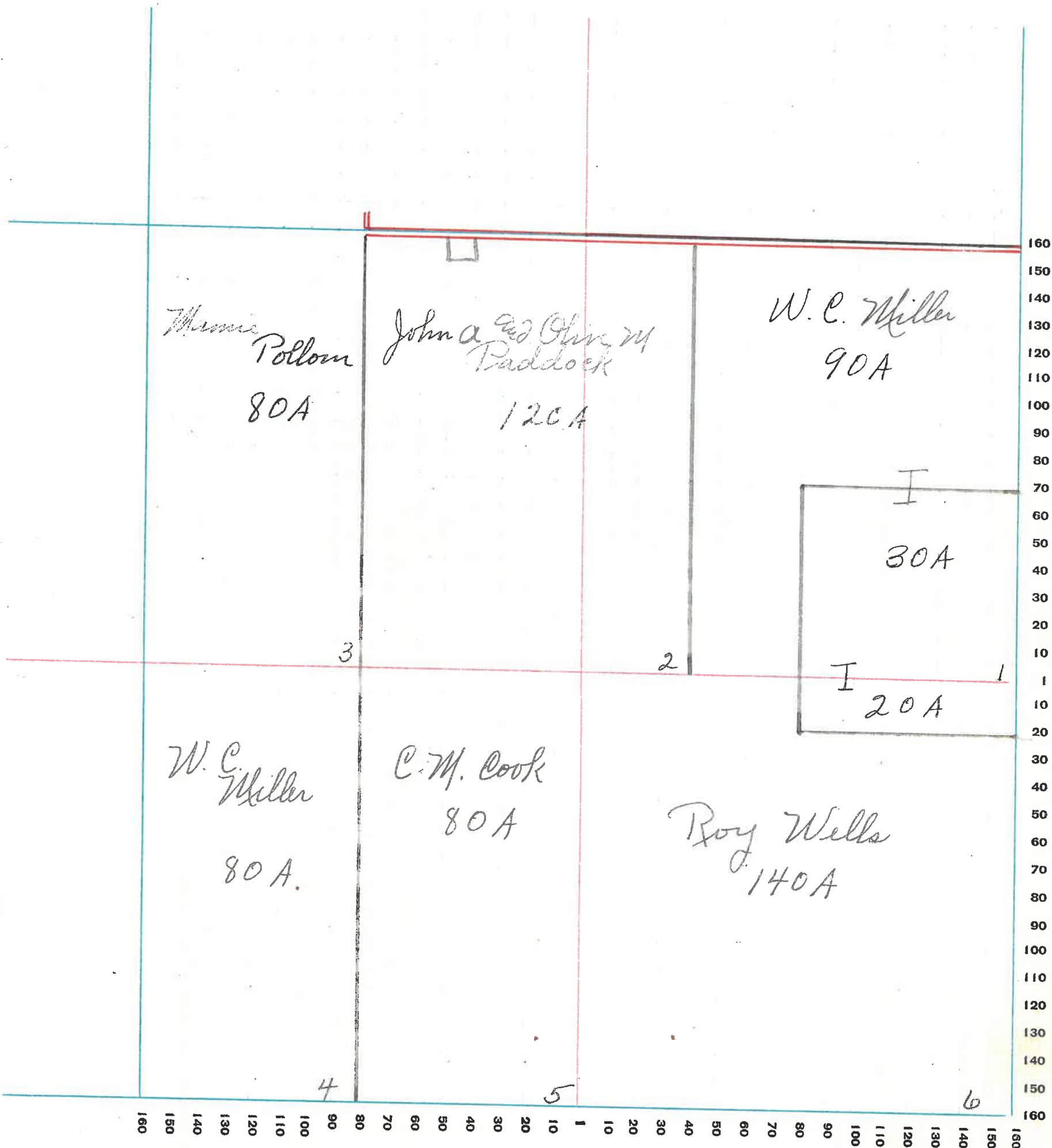
PT. WAYNE Ptg. CO. PT. WAYNE, IND.

NAMES OF OWNERS	Number on Plat	DESCRIPTION	Section	Township	Range	Acres	Hundredths	Value of Lands	Value of Improvements	Value of Lands and Improvements
Miller W. C.	1	pt. NE ⁴ pt E ²	10	19	3	110		5000	100	5100
Paddock John ^{3d} Olive	2	pt N ²	10	19	3	120		4600	900	5500
Pollom Mamie	3	pt W ² NW ⁴	10	19	3	80		4000		4000
Miller W. C.	4	pt W ² SW ⁴ W ² SW ⁴	10	19	3	60		4000		4000
Cook C. M.	5	W ² SW ⁴	10	19	3	80		4000		4000
Wells Roy	6	pt SE ⁴	10	19	3	140		5900	1100	7000

SECTION No. 10

Congressional Township No. 19, R. 3

SCALE: Forty rods to an inch, or ten rods to a space, Congress Land, which is one mile square for a section.
Number of acres in this section, according to United States Survey, _____



MONTGOMERY COUNTY, INDIANA, 1932

Assessor's Plat-Book for _____ Township No. _____

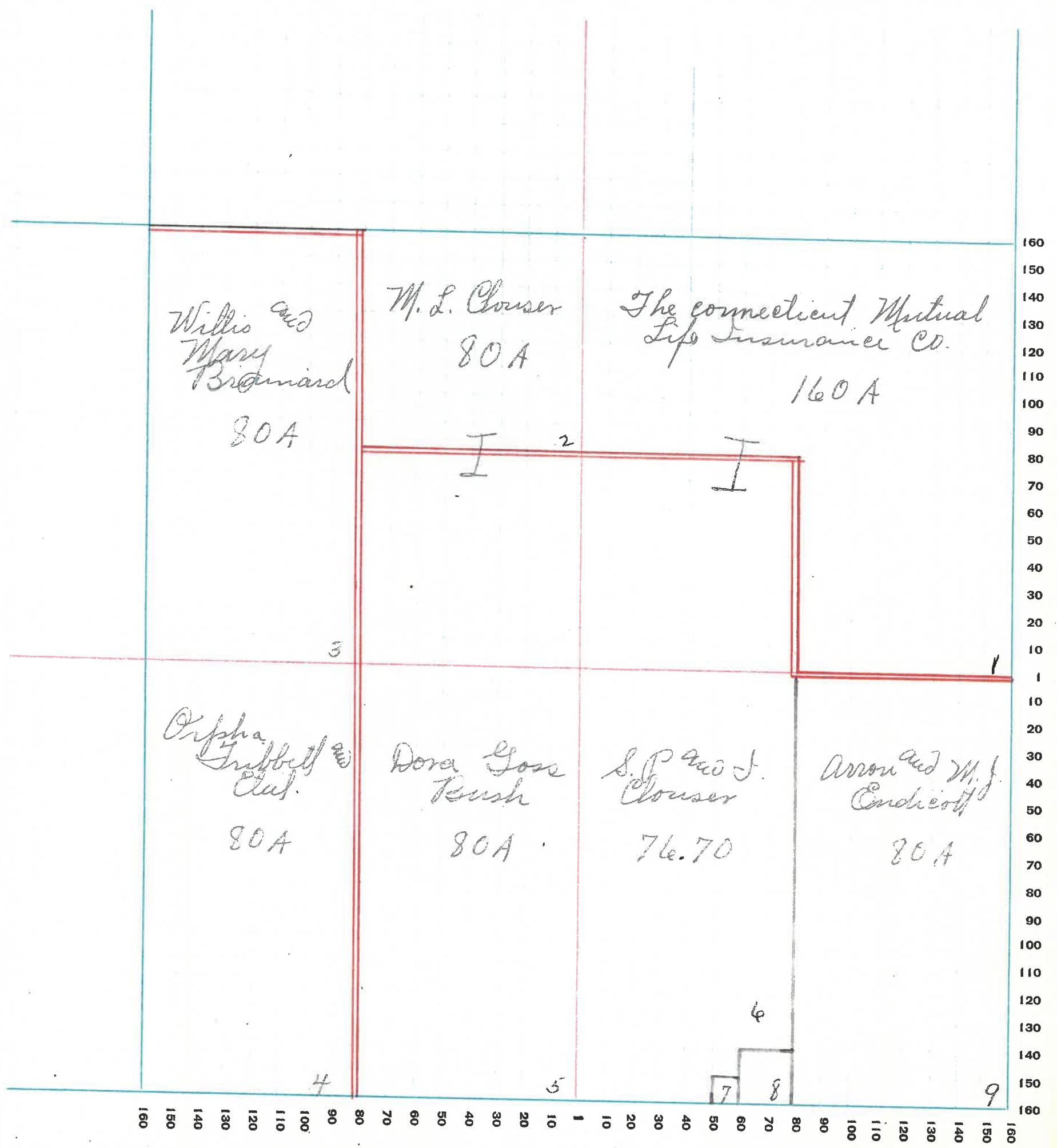
PT. WAYNE FIG. CO. PT. WAYNE, IND.

NAMES OF OWNERS	Number on Plat	DESCRIPTION	Section	Township	Range	Acres	Hundredths	Value of Lands	Value of Improve-ments	Value of Lands and Improve-ments
The Connecticut Mutual Life Insurance Co	1	pt NE ⁴	11	19	3	120				
		pt E ² E ² NE ²	11	19	3	40	7000	1000	8000	
Cowan M. L.	2	SE ⁴ NW ⁴	11	19	3	40				
		NE ⁴ NW ⁴	11	19	3	40	3400	400	3800	
Bramard Wilho ^e & Mary	3	W ² NW ⁴	11	19	3	80	3700	800	4500	
Fubbett Orypha Etal	4	W ² SW ⁴	11	19	3	80	4000	800	4800	
Bush Dora Goss	5	E ² SW ⁴	11	19	3	80	4000	800	4800	
Chouser S. P. & J	6	pt W ² SE ⁴	11	19	3	76	70	2400	100	2500
Chouser Mar	7	pt W ² SE ⁴	11	19	3		25	10		10
W. Daniel W. A	8	pt SE ⁴	11	19	3	3		150	100	250
Endicott Aaron & M. J.	9	pt SE ⁴	11	19	3	80		3700	500	4200

SECTION No. 11

Congressional Township No. 19, R. 3

SCALE: Forty rods to an inch, or ten rods to a space, Congress Land, which is one mile square for a section.
Number of acres in this section, according to United States Survey, _____



MONTGOMERY COUNTY, INDIANA, 1932

Assessor's Plat-Book for _____ Township No. _____


FT. WAYNE PLO. CO., FT. WAYNE, IND.

NAMES OF OWNERS	Number on Plat	DESCRIPTION	Section	Township	Range	Acres	Hundredths	Value of Lands	Value of Improvements	Value of Lands and Improvements
Lutes John	1	E ² NE ⁴	12	19	3	80		2700	800	3500
Lutes John	2	W ² NE ⁴	12	19	3	80		3400	600	4000
Binford William P	3	E ² NW ⁴	12	19	3	80		3400		3400
Fletcher Joint Stock Land Bank of Indianapolis	4	NW ⁴ NW ⁴	12	19	3	40		1500	300	1800
Coltraine Sarah Ellen	5	SW ⁴ NW ⁴	12	19	3	40		1700	300	2000
Linn Mark E ^{and} Kathryn	6	pt W ² SW ⁴	12	19	3	52	66	2100	500	2600
Fagan Vera C	7	pt SW ⁴ pt SW ⁴	12	19	3	26	23	1300	300	1600
			12	19	3	1		50	50	100
Needham Olet	8	E ² SW ⁴	12	19	3	80		3400	1000	4400
Rice Orville	9	W ² SW ⁴	12	19	3	80		3400	600	4000
Grimes John C	10	E ² SE ⁴	12	19	3	80		4000	400	4400

SECTION No. 12

Congressional Township No. 19, R. 3

SCALE: Forty rods to an inch, or ten rods to a space, Congress Land, which is one mile square for a section.
Number of acres in this section, according to United States Survey, _____



MONTGOMERY COUNTY, INDIANA, 1932

Assessor's Plat-Book for _____ Township No. _____

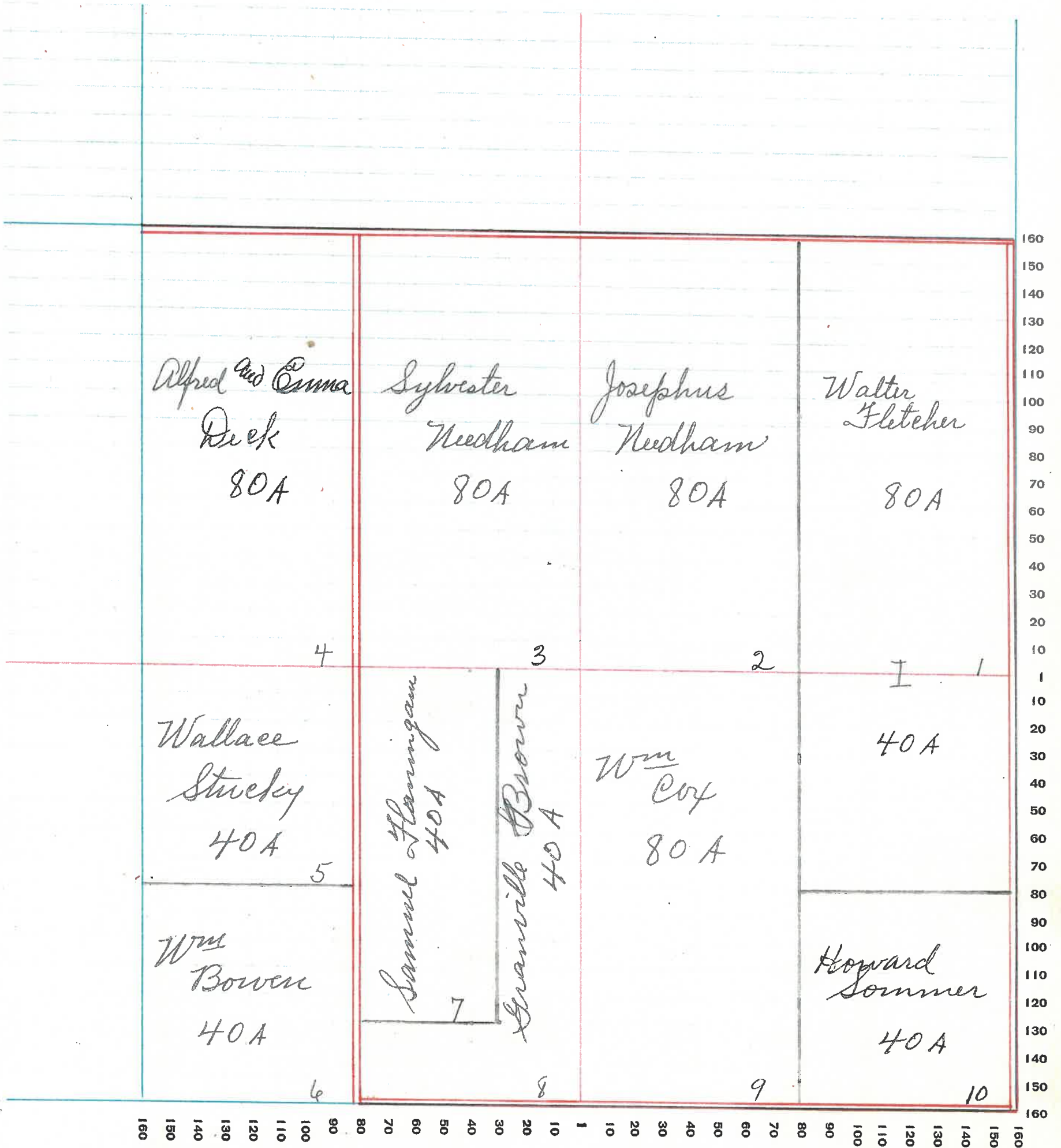
PT. WAYNE FIG. CO. PT. WAYNE, IND.

NAMES OF OWNERS	Number on Plat	DESCRIPTION	Section	Township	Range	Acres	Hundredths	Value of Lands	Value of Improvements	Value of Lands and Improvements
Fletcher Walter	1	E ² NE ⁴	13	19	3	80				
		NE ⁴ SE ⁴	13	19	3	40		5600	1000	6600
Needham Josephus	2	W ² NE ⁴	13	19	3	80		4000	1000	5000
Needham Sylvester	3	E ² NW ⁴	13	19	3	80		4000	600	4600
Deek Alfred ^W Emma	4	W ² NW ⁴	13	19	3	80		3700	800	4500
Stucky Wallace	5	W ² SW ⁴	13	19	3	40		2000	800	2800
Bowen W ²	6	SW ⁴ SW ⁴	13	19	3	40		1800	500	2300
Flannigan Samuel	7	pt E ² SW ⁴	13	19	3	40		2000	700	2700
Brown Gamville	8	pt S ² SW ⁴	13	19	3	40		2000	500	2500
Cox William J	9	W ² SE ⁴	13	19	3	80		3800	1000	4800
Sommer Howard A	10	SE ⁴ SE ⁴	13	19	3	40		1600	800	2400

SECTION No. 13

Congressional Township No. 19, R. 3

SCALE: Forty rods to an inch, or ten rods to a space, Congress Land, which is one mile square for a section.
Number of acres in this section, according to United States Survey, _____



MONTGOMERY COUNTY, INDIANA, 1932

Assessor's Plat-Book for _____ Township No. _____


FT. WAYNE, IND. CO., FT. WAYNE, IND.

NAMES OF OWNERS	Number on Plat	DESCRIPTION	Section	Township	Range	Acres	Hundredths	Value of Lands	Value of Improvements	Value of Lands and Improvements
Flanngam Oliver ^{2d} Etal	1	pt NE ⁴	14	19	3	140		6800	1200	8000
Vannier J. Marnice	2	pt N ²	14	19	3	80		3400	300	3700
The Peoples Banking Co. of Darlington	3	pt W ²	14	19	3	90		3800	400	4200
Flanngam Forest C and Mary E	4	W ² NW ⁴	14	19	3	80		3400	1000	4400
Paddock Howard ^{2d} Etal	5	NW ⁴ SW ⁴	14	19	3	40		1700		1700
Knuttle John A ^{2d} Sarah	6	SW ⁴ SW ⁴	14	19	3	40		2000		2000
Booher George A ^{2d} Ella	7	pt E ² SW ⁴	14	19	3	16	50	700	300	1000
Flanngam Oliver ^{2d} Sarah C	8	pt E ² SW ⁴	14	19	3	53	50	2600	700	3300
Flanngam William J and Jasper N	9	S ² SE ⁴	14	19	3	80		3700		3700
Stucky Wallace	10	pt E ² SE ⁴	14	19	3	20		900		900

SECTION No. 14

Congressional Township No. 19, R. 3

SCALE: Forty rods to an inch, or ten rods to a space, Congress Land, which is one mile square for a section.
Number of acres in this section, according to United States Survey, _____



MONTGOMERY COUNTY, INDIANA, 1932

Assessor's Plat-Book for _____ Township No. _____

PT. WAYNE PLS. CO. FT. WAYNE, IND.

NAMES OF OWNERS	Number on Plat	DESCRIPTION	Section	Township	Range	Acres	Hundredths	Value of Lands	Value of Improve-ments	Value of Lands and Improve-ments
Paddock Howard and Etal	1	pt E ²	15	19	3	100		4200	800	5000
Coltrain Roy and Nevah	2	W ² NE ⁴	15	19	3	80		3600	800	4400
Cook C. M	3	NW ⁴	15	19	3	160		6300	1000	7300
Buchanan Tillie J Life Est.	4	W ² SW ⁴	15	19	3	80		3200	200	3400
Miller W. C.	5	pt S ²	15	19	3	160		5800	400	6200
Knettle John and Sarah	6	pt E ² SE ⁴	15	19	3	60		2400		2400

MONTGOMERY COUNTY, INDIANA, 1932

Assessor's Plat-Book for _____ Township No. _____


PT. WAYNE FIG. CO. PT. WAYNE, IND.

NAMES OF OWNERS	Number on Plat	DESCRIPTION	Section	Township	Range	Acres	Hundredths	Value of Lands	Value of Improvements	Value of Lands and Improvements
Cook E. M	1	pt n ²	16	19	3	160		7200	800	8000
Miller W. C.	2	n. W ⁴	16	19	3	160		6800	700	7500
Kelly Fred and Lenora	3	w ² SW ⁴	16	19	3	80		4000	800	4800
Vannice W. C.	4	w ² S ² SW ⁴	16	19	3	40		2000		2000
Vannice Everett B	5	E ² E ² SW ⁴	16	19	3	40		2000	400	2400
Buchanan Gillij Life Est.	6	S E ⁴	16	19	3	160		6700	800	7500

SECTION No. 16

Congressional Township No. 19, R. 3

SCALE: Forty rods to an inch, or ten rods to a space, Congress Land, which is one mile square for a section.
Number of acres in this section, according to United States Survey, _____



MONTGOMERY COUNTY, INDIANA, 1932

Assessor's Plat-Book for _____ Township No. _____

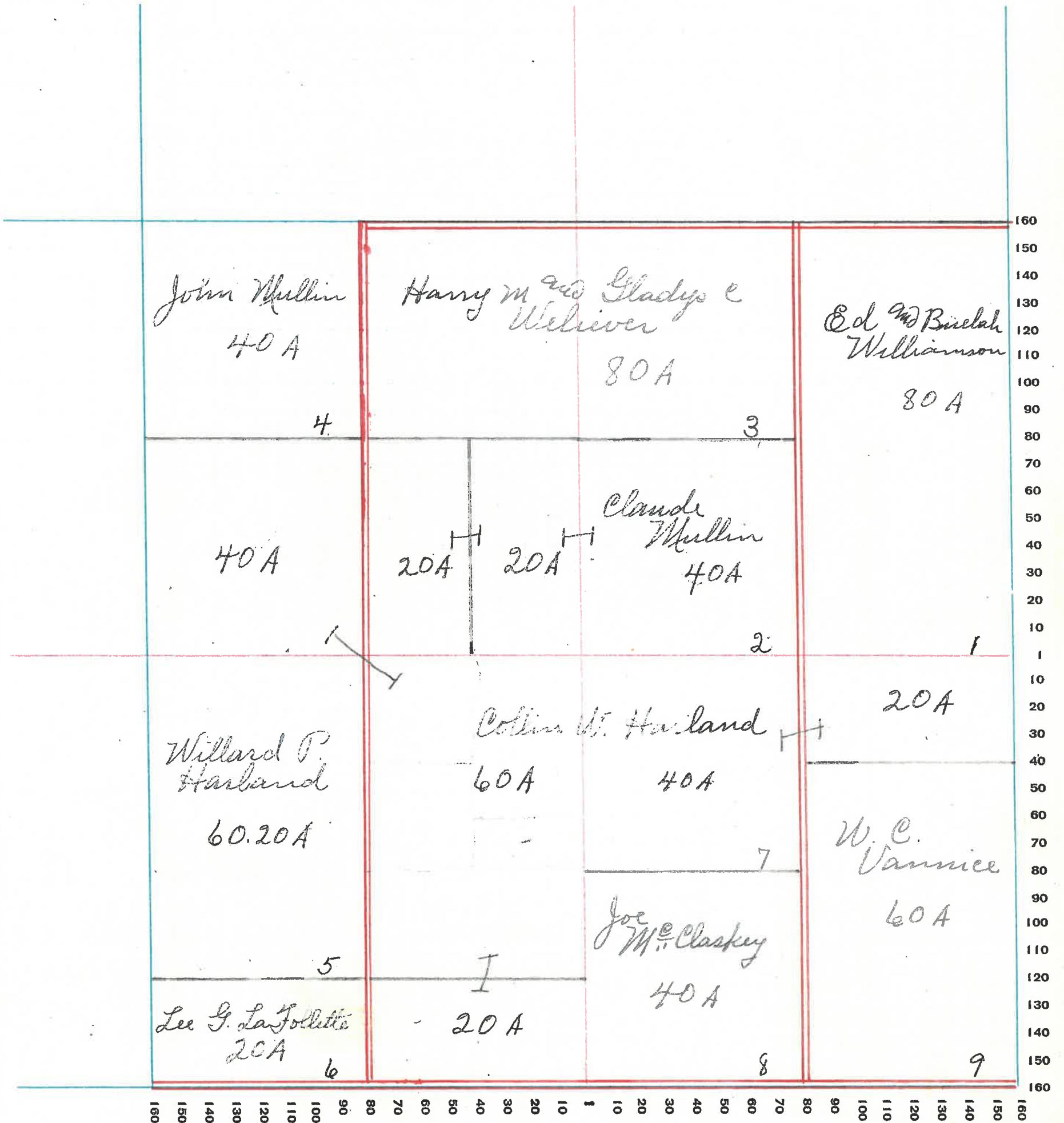
FT. WAYNE PLO. CO. FT. WAYNE, IND.

NAMES OF OWNERS	Number on Plat	DESCRIPTION	Section	Township	Range	Acres	Hundredths	Value of Lands	Value of Improve-ments	Value of Lands and Improve-ments
Williamson Ed ^{and} Buelah	1	E ² NE ⁴	17	19	3	80		4000	600	4600
Mullin Claude	2	pt N ²	17	19	3	60		3000	700	3700
		pt E ² NW ⁴	17	19	3	20		800		800
Weliver Harry M ^{and} Gladys	3	NW ⁴ NE ⁴	17	19	3	40				
		NE ⁴ NW ⁴	17	19	3	40		2400	400	2800
Mullin John	4	NW ⁴ NW ⁴	17	19	3	40		1200	300	1500
Harland Wetland P	5	pt	17	19	3	60	20	2700	400	3100
La Follette Lee G	6	pt W ² SW ⁴	17	19	3	20		1000	600	1600
Harland Collin W	7	N ² NE ⁴ SE ⁴	x 17	19	3	20		900		900
		pt E ² SW ⁴	17	19	3	20		1000		1000
		pt	17	19	3	40		1700	400	2100
		pt W ² SW ⁴	17	19	3	100		4000		4000
M ^{rs} Clasky Joe H	8	SW ⁴ SE ⁴	17	19	3	40		2000	400	2400
Vannice W. C	9	pt SE ⁴ SE ⁴	17	19	3					
		pt S ² NE ⁴	17	19	3	60		2900	1200	4100

SECTION No. 17

Congressional Township No. 14, R. 3

SCALE: Forty rods to an inch, or ten rods to a space, Congress Land, which is one mile square for a section.
Number of acres in this section, according to United States Survey, _____



MONTGOMERY COUNTY, INDIANA, 1932

Assessor's Plat-Book for _____ Township No. _____

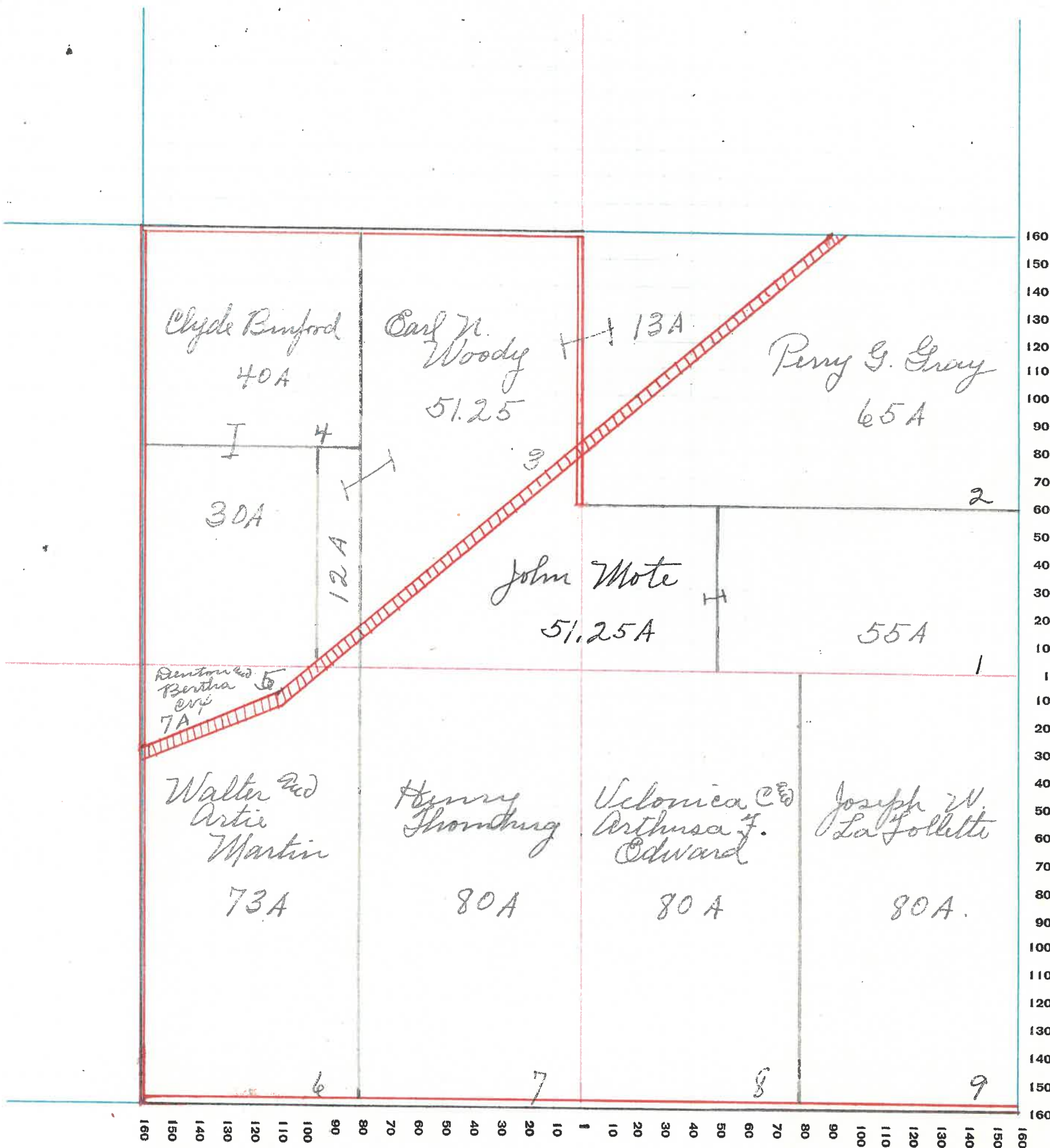
PT. WAYNE FIG. CO. PT. WAYNE, IND.

NAMES OF OWNERS	Number on Plat	DESCRIPTION	Section	Township	Range	Acres	Hundredths	Value of Lands	Value of Improve-ments	Value of Lands and Improve-ments
Mote John	1	pt NW ⁴	18	19	3	51	25			
		pt NE ⁴	18	19	3	55		3400	600	4000
Gray Perry J.	2	pt NE ⁴	18	19	3	65		1600		1600
Woody Carl N	3	pt NE ⁴	18	19	3	13		600		600
		pt E ² NW ⁴	18	19	3	51	25			
		pt NW ⁴	18	19	3	12		2300	900	3200
Binford Clyde	4	W ² NW ⁴	18	19	3	40				
		pt W ² NW ⁴	18	19	3	30		2100	600	2700
Cox Denton and Bertha	5	pt W ²	18	19	3	7		300	400	700
Martin Walter and Artie	6	pt W ² SW ⁴	18	19	3	73		3100	100	3200
Thomburg Henry	7	pt SW ⁴	18	19	3	80		2800	1400	4200
Edward Verona and Berthusa	8	W ² SE ⁴	18	19	3	80		3200	1200	4400
La. Hollett Joseph W	9	pt E ² SE ⁴	18	19	3	80		3700	900	4600

SECTION No. 18

Congressional Township No. 19, R. 3

SCALE: Forty rods to an inch, or ten rods to a space, Congress Land, which is one mile square for a section.
Number of acres in this section, according to United States Survey, _____



MONTGOMERY COUNTY, INDIANA, 1932

Assessor's Plat-Book for _____ Township No. _____


FT. WAYNE PLO. CO. FT. WAYNE, IND.

NAMES OF OWNERS	Number on Plat	DESCRIPTION	Section	Township	Range	Acres	Hundredths	Value of Lands	Value of Improvements	Value of Lands and Improvements
Francis Herman	1	E ² NE ⁴	19	19	3	80		3200	700	3900
Miller John	2	pt E ²	19	19	3	100		3600	500	4100
Thornburgh Henry	3	E ² NW ⁴	19	19	3	80		6400		6400
		E ² SW ⁴	19	19	3	80				
Hummel Chas. ^{2nd} Julia	4	N ² W ² NW ⁴	19	19	3	40		1500	500	2000
Loback Cella	5	pt S ² NW ⁴	19	19	3	42.50		1600		1600
Catherine Walter L	6	W ² SE ⁴	19	19	3	80		3200	1000	4200
Lee Elizabeth M	7	pt W ² SE ⁴	19	19	3	60		2400		2400
Gery Adah S	8	E ² SE ⁴	19	19	3	80		3400	600	4000

SECTION No. 19

Congressional Township No. 19, R. 3

SCALE: Forty rods to an inch, or ten rods to a space, Congress Land, which is one mile square for a section.
 Number of acres in this section, according to United States Survey, _____



MONTGOMERY COUNTY, INDIANA, 1932

Assessor's Plat-Book for _____ Township No. _____


PT. WAYNE FIG. CO. PT. WAYNE, IND.

NAMES OF OWNERS	Number on Plat	DESCRIPTION	Section	Township	Range	Acres	Hundredths	Value of Lands	Value of Improvements	Value of Lands and Improvements
M ^c Clasky Mathelen	1	pt E ² NE ⁴	20	19	3	79	50	3400	1000	4400
		pt SE ⁴	20	19	3	40		1700		1700
Vannice W. C.	2	pt N ²	20	19	3	40				
		pt E ² NE ⁴	20	19	3		50	2000		2000
M ^c Clasky W. P.	3	pt SE ⁴	20	19	3	40		1700	300	2000
M ^c Clasky Joe H.	4	SE ⁴ NW ⁴	20	19	3	40				
		pt N ²	20	19	3	21		2900		2900
M ^c Clasky Joe W.	5	pt NW ⁴	20	19	3	39		1900	200	2100
Gray Perry G	6	pt NE ⁴ NW ⁴	20	19	3	20		800	300	1100
Smith Leathery A	7	pt NW ⁴	20	19	3	80		3200		3200
Gery Adah S	8	W ² SW ⁴	20	19	3	80		4000		4000
Wallace Bessie M	9	E ² SW ⁴	20	19	3	80		3200	800	4000
Young Almira	10	E ² SE ⁴	20	19	3	50		3400		3400

SECTION No. 20

Congressional Township No. 19, R. 3

SCALE: Forty rods to an inch, or ten rods to a space, Congress Land, which is one mile square for a section.
Number of acres in this section, according to United States Survey, _____



MONTGOMERY COUNTY, INDIANA, 1932

Assessor's Plat-Book for _____ Township No. _____

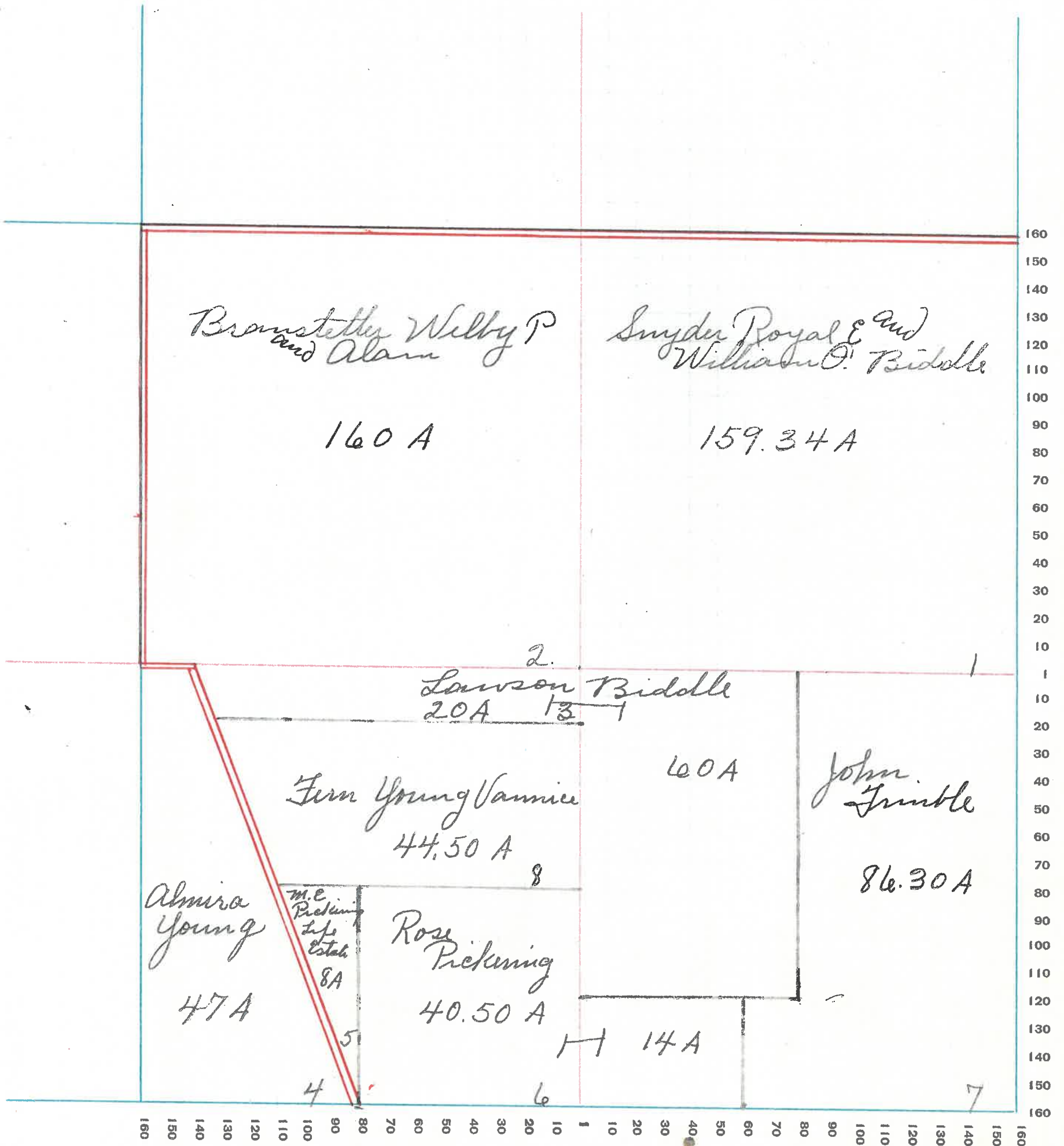
PT. WAYNE FIG. CO., PT. WAYNE, IND.

NAMES OF OWNERS	Number on Plat	DESCRIPTION	Section	Township	Range	Acres	Hundredths	Value of Lands	Value of Improvements	Value of Lands and Improvements
Snyder Royce & Co William O. Biddle	1	pt NE ⁴ pt NE ⁴	21	19 3		99 34				
			21	19 3		60		7200	850	8000
Branstetter Welby P ^{co} Alam	2	NW ⁴	21	19 3		160		4800	700	5500
Biddle Lawson	3	pt SW ⁴ pt SE ⁴	21	19 3		20				
			21	19 3		60		3200	500	3700
Young Almira	4	pt W ²	21	19 3		47		1900	1100	3000
Pickering M. E Life Est	5	pt W ²	21	19 3		8		400		400
Pickering Rose	6	SE ⁴ SW ⁴ pt SW ⁴ SE ⁴	21	19 3		40 50				
			21	19 3		14		2500	700	3200
Trumble John H	7	pt SE ⁴	21	19 3		86 30		3700	500	4200
Vannice Fern Young	8	pt SW ⁴	21	19 3		44 50		1800	400	2200

SECTION No. 21

Congressional Township No. 19, R. 3

SCALE: Forty rods to an inch, or ten rods to a space, Congress Land, which is one mile square for a section.
Number of acres in this section, according to United States Survey, _____



MONTGOMERY COUNTY, INDIANA, 1932

Assessor's Plat-Book for _____ Township No. _____

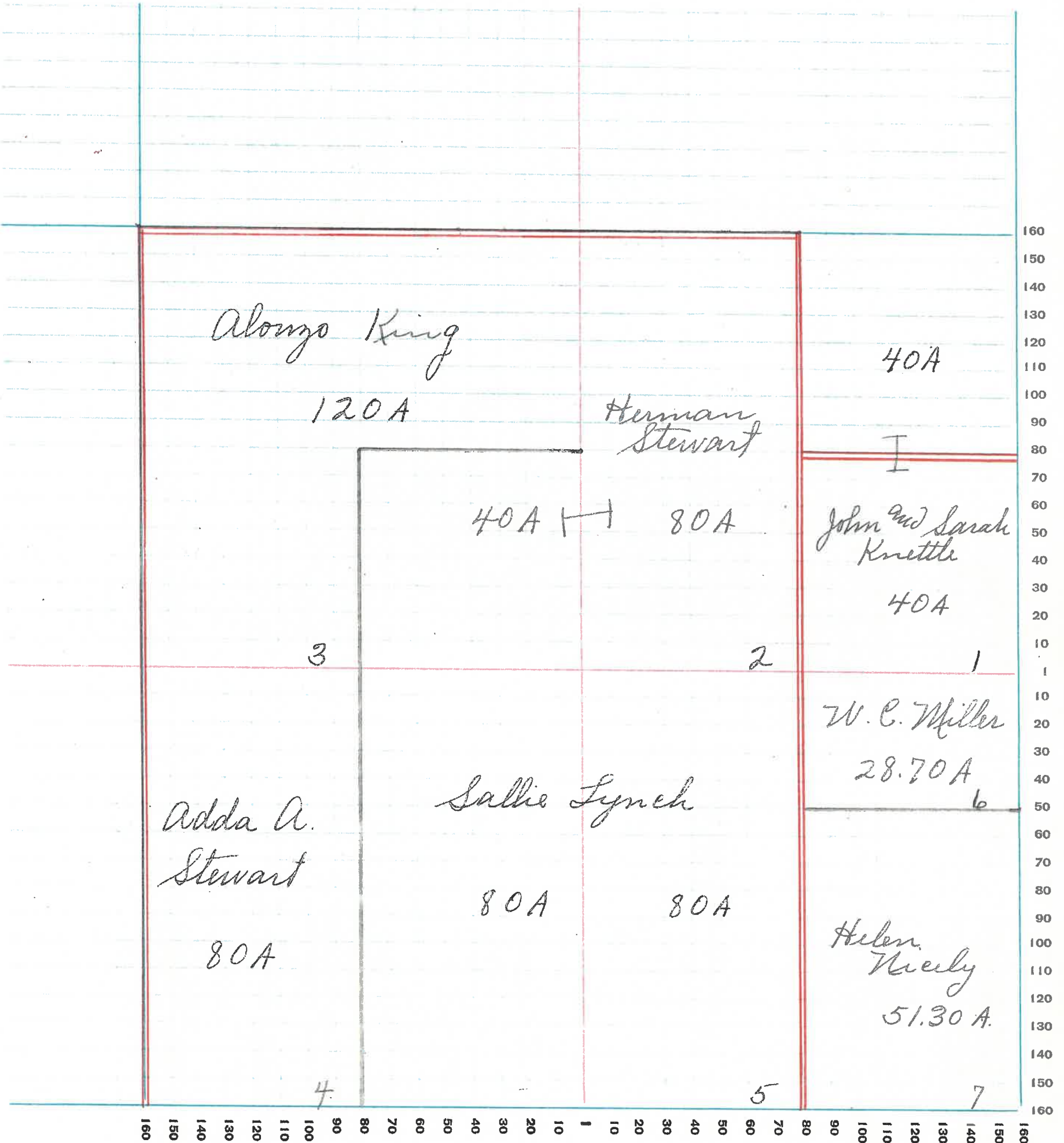
PT. WAYNE PLO. CO. PT. WAYNE, IND.

NAMES OF OWNERS	Number on Plat	DESCRIPTION	Section	Township	Range	Acres	Hundredths	Value of Lands	Value of Improve-ments	Value of Lands and Improve-ments
Kruttle John ^{and} Sarah	1	pt E ² NE ⁴	22	19	3	80		4000	600	4600
Stewart Herman	2	pt N ²	22	19	3	120		5100	700	5800
King Abony ^{and} E	3	pt NW ⁴	22	19	3	120		5100	700	5800
Stewart Adda a.	4	pt SW ⁴	22	19	3	80		3400	500	3900
Lynch Sallie	5	pt SE ⁴ pt SW ⁴	22	19	3	80		6400	900	7300
Miller W. C.	6	pt S ² SE ⁴	22	19	3	28	70	1100		1100
Nicely Helen	7	pt E ² SE ⁴	22	19	3	51	30	2000		2000

SECTION No. 22

Congressional Township No. 19, R. 3

SCALE: Forty rods to an inch, or ten rods to a space, Congress Land, which is one mile square for a section.
Number of acres in this section, according to United States Survey, _____



MONTGOMERY COUNTY, INDIANA, 1932

Assessor's Plat-Book for _____ Township No. _____

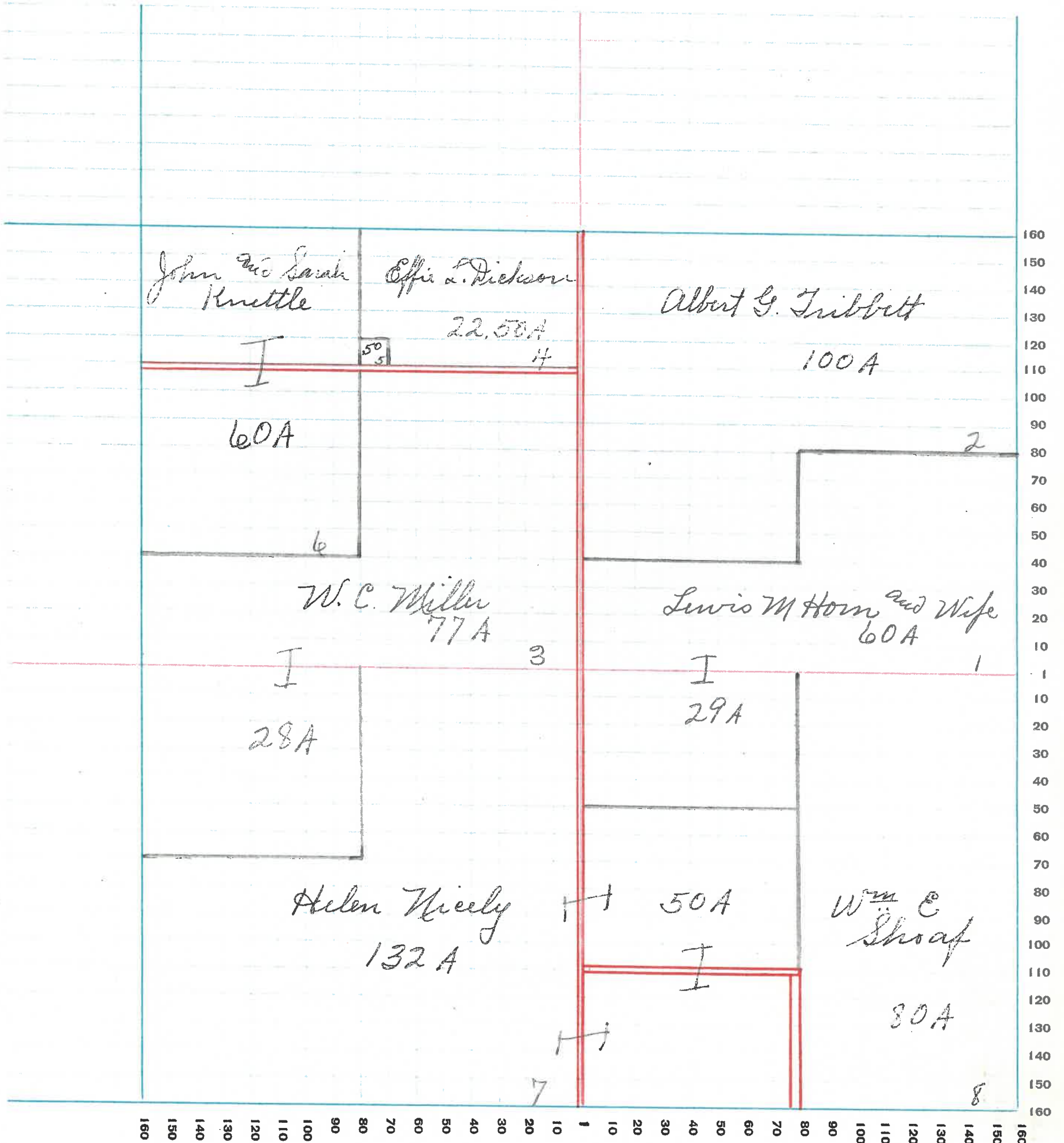
FT. WAYNE FIG. CO. FT. WAYNE, IND.

NAMES OF OWNERS	Number on Plat	DESCRIPTION	Section	Township	Range	Acres	Hundredths	Value of Lands	Value of Improve-ments	Value of Lands and Improve-ments
Horn Lewis ^{and} Wife	1	SE ⁴ NE ⁴ S ² W ² NW ⁴ pt SE ⁴	23	19	3	40 20 29		3800	600	4400
Tribbett Albert G.	2	pt NE ⁴	23	19	3	100		4200	1000	5200
Miller W. C.	3	pt W ²	23	19	3	105		4100	300	4400
Dickson Effie L.	4	pt E ² NW ⁴	23	19	3	22	50	900	300	1200
Butler L. R.	5	pt NW ⁴	23	19	3		50	25		25
Knuttle John ^{and} Sarah	6	pt NW ⁴	23	19	3	60		2800		2800
Nieely Helen M.	7	pt W ² pt E ²	23	19	3	132 50		6800	900	7700
Shoaf Wm E.	8	E ² SE ⁴	23	19	3	80		3400	600	4000

SECTION No. 23

Congressional Township No. 19, R. 3

SCALE: Forty rods to an inch, or ten rods to a space, Congress Land, which is one mile square for a section.
Number of acres in this section, according to United States Survey, _____



MONTGOMERY COUNTY, INDIANA, 1932

Assessor's Plat-Book for _____ Township No. _____

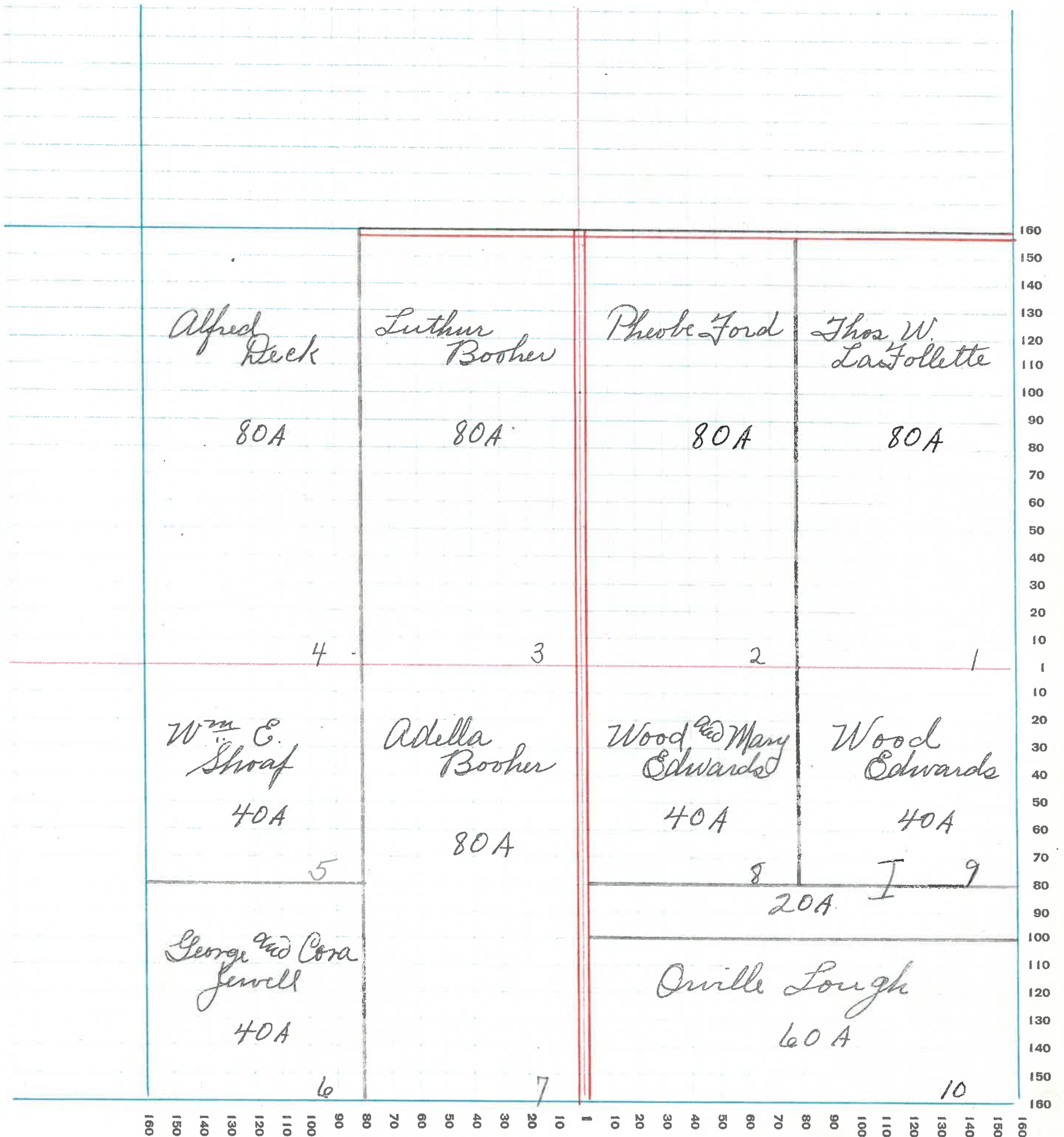
PT. WAYNE PLS. CO., PT. WAYNE, IND.

NAMES OF OWNERS	Number on Plat	DESCRIPTION	Section	Township	Range	Acres	Hundredths	Value of Lands	Value of Improvements	Value of Lands and Improvements
La Follette Thos W.	1	E ² NE ⁴	24	19	3	80		3400	800	4200
Ford Phoebe E	2	W ² NE ⁴	24	19	3	80		3400	700	4100
Bocher Luther	3	E ² NW ⁴	24	19	3	80		3400	1100	4500
Deek Alfred	4	W ² NW ⁴	24	19	3	80		3400	700	4100
Shoaf Wm E	5	pt NW ⁴ SW ⁴	24	19	3	40		1700		1700
Jewell George and Cora	6	SW ⁴ SW ⁴	24	19	3	40		1700		1700
Bocher Adella	7	E ² SW ⁴	24	19	3	80		4000	300	4300
Edward Wood and Mary	8	pt NW ⁴ SE	24	19	3	40		2000	1000	3000
Edward Wood	9	NE ⁴ SE ⁴ pt NE ² SE ² SE ⁴	24	19	3	40				
			24	19	3	20		3000		3000
Lough Orville	10	pt SE ² SE ⁴	24	19	3	60		2900	700	3600

SECTION No. 24

Congressional Township No. 19, R. 3

SCALE: Forty rods to an inch, or ten rods to a space, Congress Land, which is one mile square for a section.
Number of acres in this section, according to United States Survey, _____



MONTGOMERY COUNTY, INDIANA, 1932

Assessor's Plat-Book for _____ Township No. _____

FT. WAYNE PLS. CO. FT. WAYNE, IND.

NAMES OF OWNERS	Number on Plat	DESCRIPTION	Section	Township	Range	Acres	Hundredths	Value of Lands	Value of Improve-ments	Value of Lands and Improve-ments
Lan Follette William K and Charles E and Angelina Suddis	1	pt NE ⁴	25	19	3	27		1000	500	1500
Bowen Silas	2	pt E ²	25	19	3	210		9700	800	10500
Jewell George	3	pt NW ⁴	25	19	3	80		3600	1000	4600
Knox Verda	4	W ² NW ⁴	25	19	3	80		3600	900	4500
Midland Investment corporation	5	pt SW ⁴	25	19	3	120		5400	400	5800
Jewell Cora	6	pt S ²	25	19	3	73		3300	800	4100
Kiplinger Charlette	7	pt W ² SE ⁴	25	19	3	2		60		60
Shinnondah Telephone Co.	8	pt SE ⁴	25	19	3		96	50	200	250
Shaver Joseph W	9	pt E ² SE ⁴	25	19	3	1		60	700	760
Izzard Hugh W	10	pt E ² SE ⁴	25	19	3	34	37	1400		1400
Jones Ira C	11	pt E ²	25	19	3	2		100		100

MONTGOMERY COUNTY, INDIANA, 1932

Assessor's Plat-Book for _____ Township No. _____

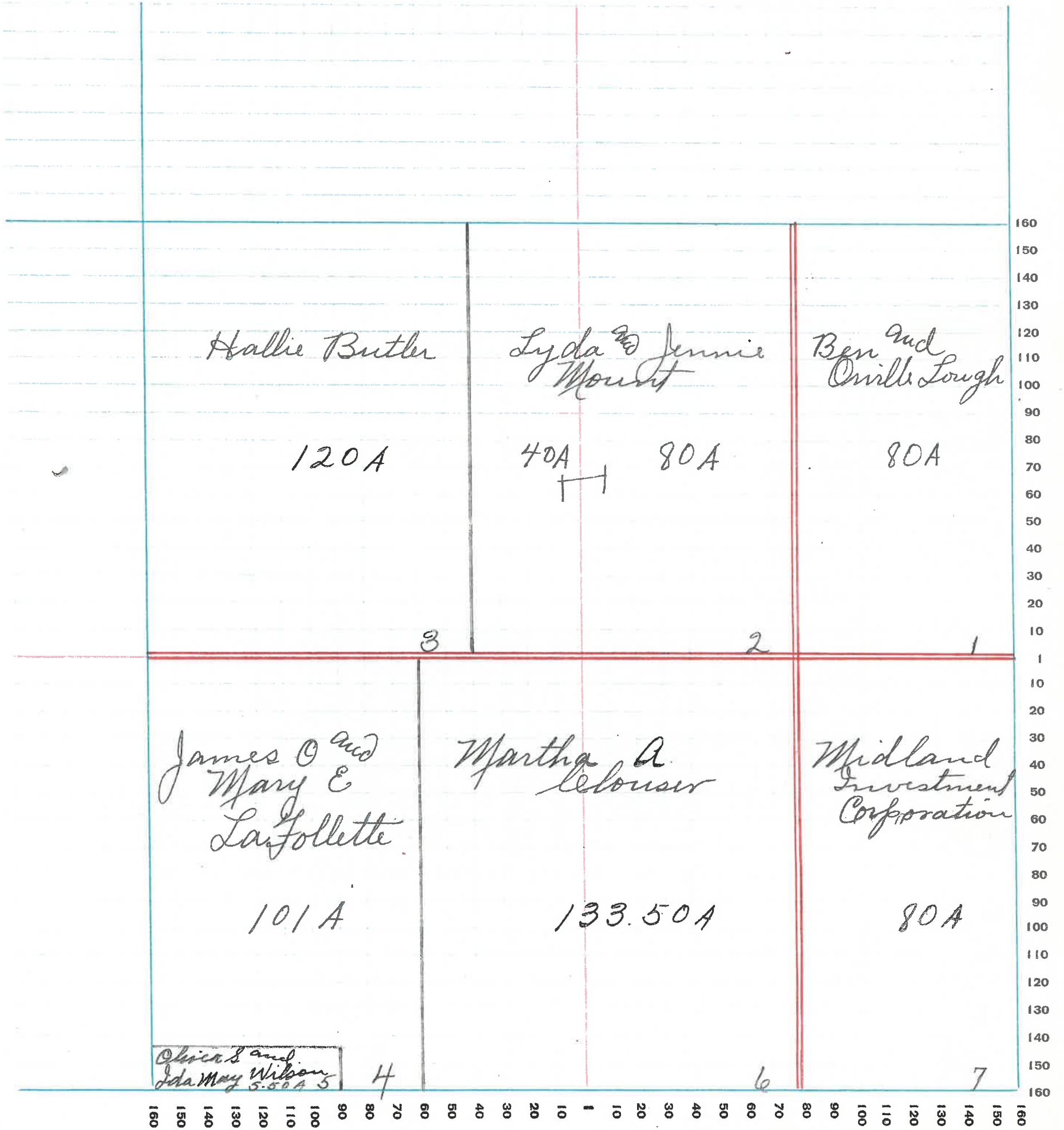
PT. WAYNE PLS. CO. PT. WAYNE, IND.

NAMES OF OWNERS	Number on Plat	DESCRIPTION	Section	Township	Range	Acres	Hundredths	Value of Lands	Value of Improvements	Value of Lands and Improvements
Lough Ben ^{and} Chilli	1	E ² NE ⁴	26	19	3	80		3600	800	4400
Mount Lydia ^{and} Jennie	2	pt NE ²	26	19	3	120		5400	800	6200
Butler Hallie	3	pt SW ⁴	26	19	3	120		5400		5400
La Follette James Mrs Mary E	4	pt SW ⁴	26	19	3	101		3100		3100
Vikow Oliver & ^{and} Ida May	5	pt W ² SW ⁴	26	19	3	5	50	250		250
Clouser Martha A	6	pt S ²	26	19	3	133	50	6300	400	6700
Midland Investment Corporation	7	E ² SE ⁴	26	19	3	80		4000	1100	5100

SECTION No. 26

Congressional Township No. 19, R. 3

SCALE: Forty rods to an inch, or ten rods to a space, Congress Land, which is one mile square for a section.
Number of acres in this section, according to United States Survey, _____



MONTGOMERY COUNTY, INDIANA, 1932

Assessor's Plat-Book for _____ Township No. _____

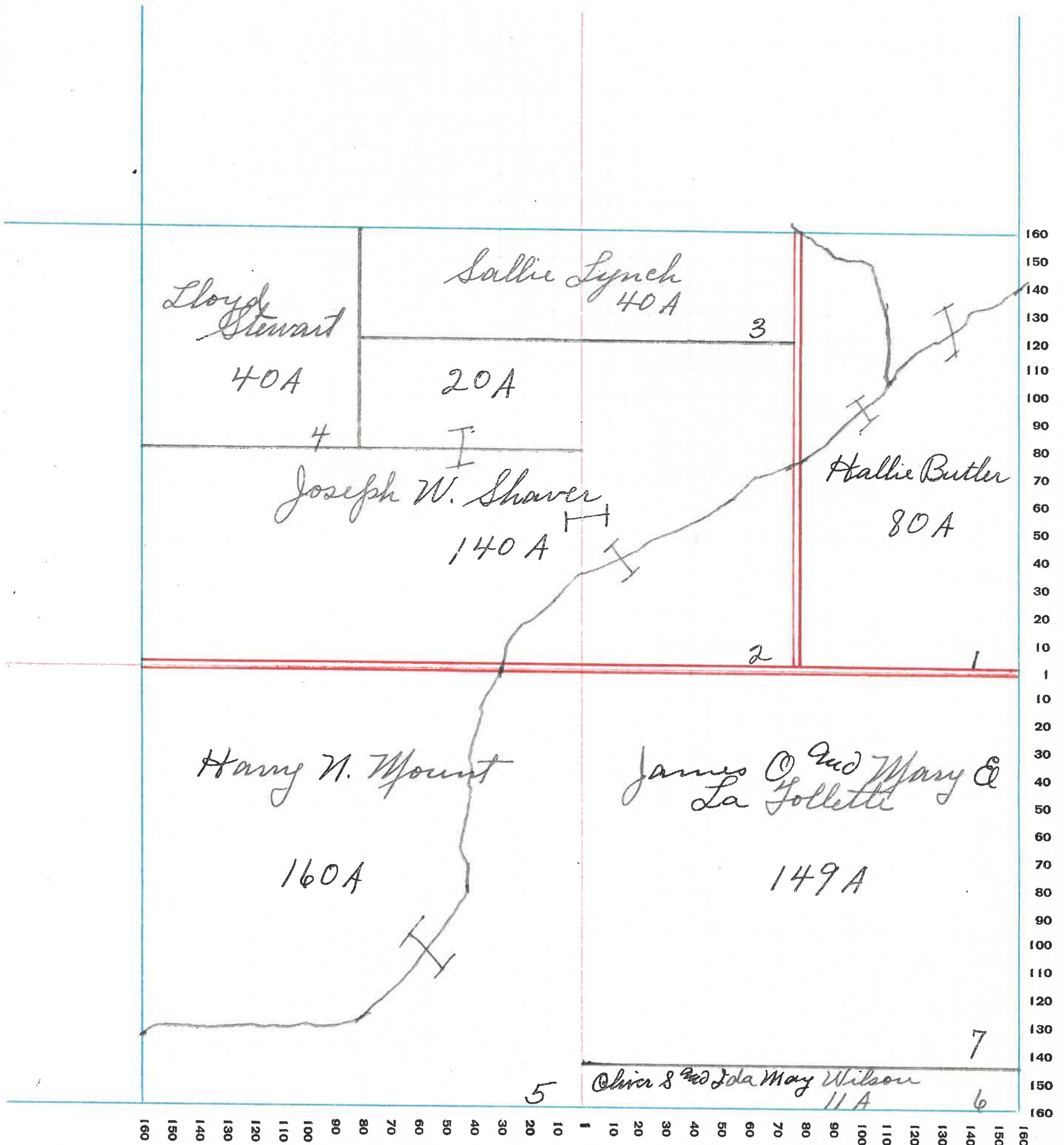
PT. WAYNE FIG. CO. PT. WAYNE, IND.

NAMES OF OWNERS	Number on Plat	DESCRIPTION	Section	Township	Range	Acres	Hundredths	Value of Lands	Value of Improve-ments	Value of Lands and Improve-ments
Butler Hallie	1	E ² NE ⁴	27	19	3	80		3600	1400	5000
Shaver Joseph W	2	pt N ²	27	19	3	139	50			
		pt NW ⁴	27	19	3		50			
		NE ⁴ NW ⁴	27	19	3	20		7000	1300	8300
Lynch Sallie	3	NE ⁴ NW ⁴	27	19	3	20				
		pt N ²	27	19	3	20		1200		1200
Stewart Lloyd	4	NW ⁴ NW ⁴	27	19	3	40		1800		1800
Mount Harry N	5	SW ⁴	27	19	3	160		7100	1000	8100
Wilson Oliver S rd Ida May	6	pt SE ⁴	27	19	3	11		500		500
La Follette James O and Mary	7	pt SE ⁴	27	19	3	149		5200	900	6100

SECTION No. 27

Congressional Township No. 19, R. 3

SCALE: Forty rods to an inch, or ten rods to a space, Congress Land, which is one mile square for a section.
Number of acres in this section, according to United States Survey, _____



MONTGOMERY COUNTY, INDIANA, 1932

Assessor's Plat-Book for _____ Township No. _____

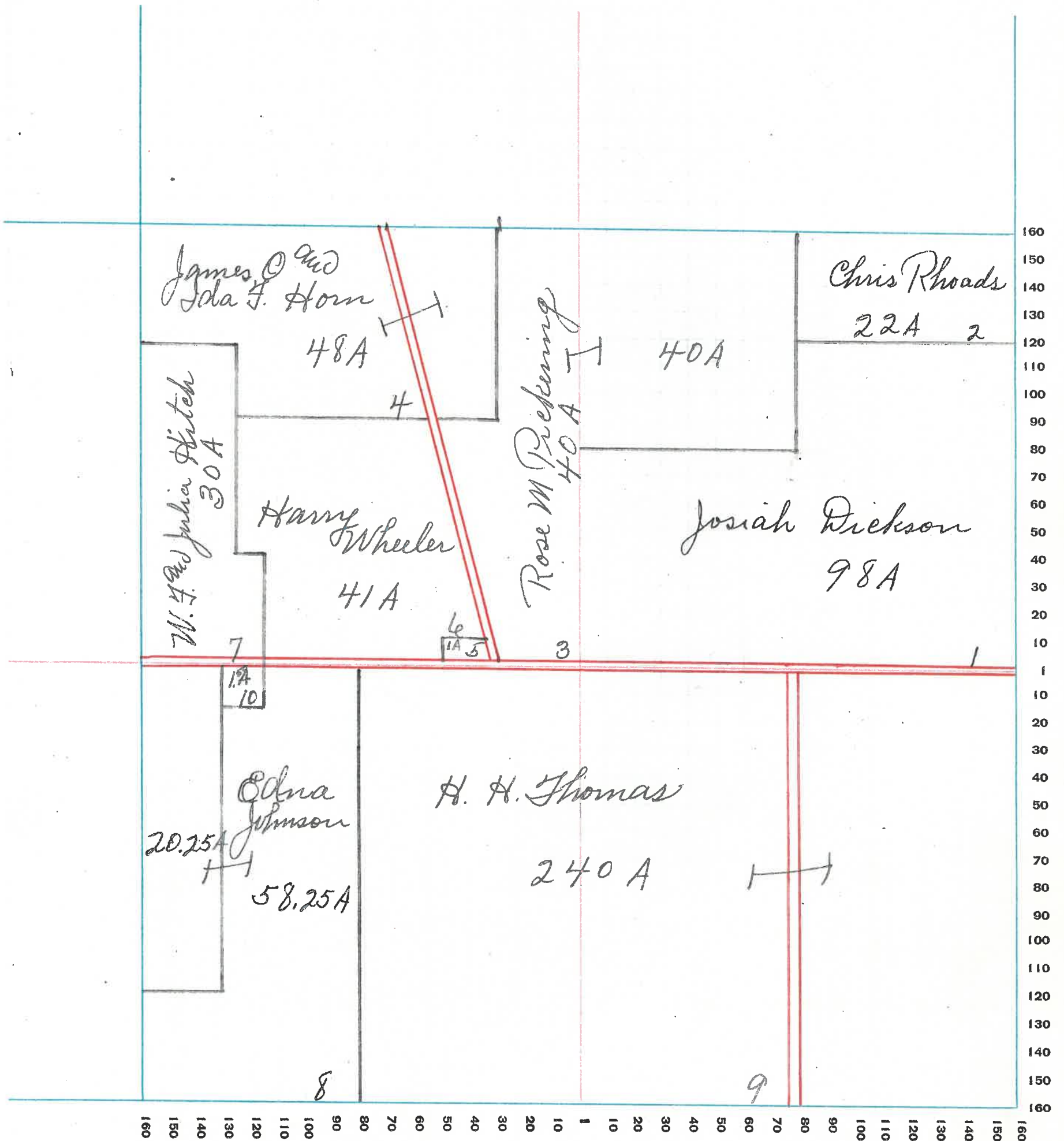
PT. WAYNE FIG. CO. PT. WAYNE, IND.

NAMES OF OWNERS	Number on Plat	DESCRIPTION	Section	Township	Range	Acres	Hundredths	Value of Lands	Value of Improve-ments	Value of Lands and Improve-ments
Dickson Josiah	1	SW ⁴ NE ⁴	28	19	3	40				
Rhoads Lisa	2	pt NE ⁴ pt E ²	28	19	3	58		3600	800	4400
			28	19	3	22		1000		1000
Pickering Rose	3	pt NW ⁴ NW ⁴ NE ⁴	28	19	3	40				
			28	19	3	40		3600		3600
Horn James C and J. F.	4	pt NW ⁴	28	19	3	48		2250	700	2950
Evans Sarah	5	pt NW ⁴	28	19	3	1		50		50
Wheeler Harry E	6	pt NW ⁴	28	19	3	41		1950	500	2450
Hitch W. F. and Julia	7	pt W ² NW ⁴	28	19	3	30		1400	500	1900
Johnson Anna	8	pt W ² NE ⁴ pt SW ⁴	28	19	3	20	25			
			28	19	3	58	25	3600		3600
Thomas H. H.	9	pt E ²	28	19	3	240		10100	1200	11300
Miller John	10	W ² SE ⁴	28	19	3	1	50	30		30

SECTION No. 28

Congressional Township No. 19, R. 3

SCALE: Forty rods to an inch, or ten rods to a space, Congress Land, which is one mile square for a section.
Number of acres in this section, according to United States Survey, _____



MONTGOMERY COUNTY, INDIANA, 1932

Assessor's Plat-Book for _____ Township No. _____

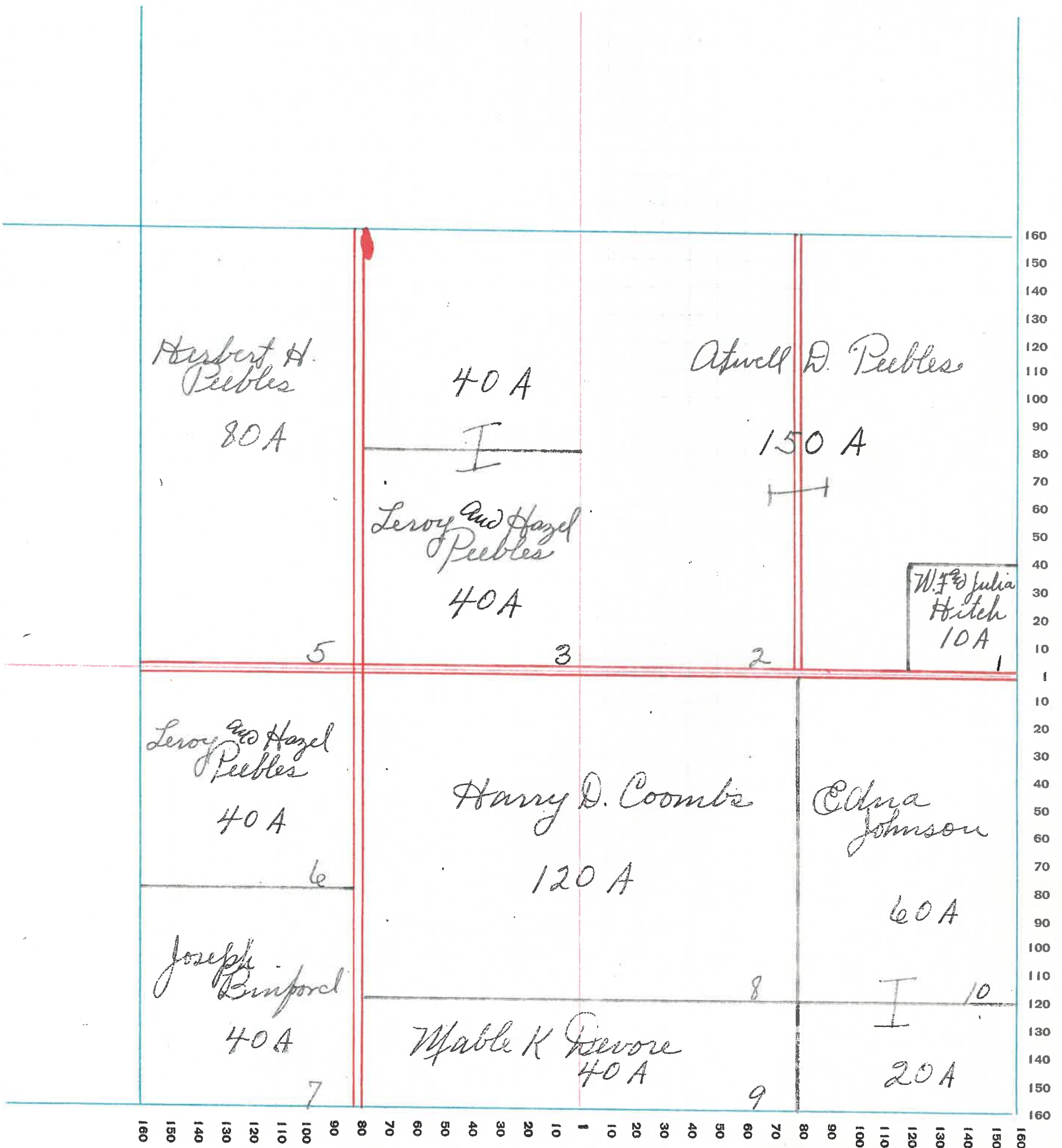
PT. WAYNE FIG. CO. PT. WAYNE, IND.

NAMES OF OWNERS	Number on Plat	DESCRIPTION	Section	Township	Range	Acres	Hundredths	Value of Lands	Value of Improve-ments	Value of Lands and Improve-ments
Hitch W. J. & Julia	1	pt NE ⁴	29	19	3	10		500		500
Peebles Atwell D.	2	pt NE ⁴	29	19	3	150		6800	1000	7800
Peebles LeRoy & Hazel	3	SE ⁴ NW ⁴	29	19	3	40		1700	200	1900
		NE ⁴ NW ⁴	29	19	3	40		1700		1700
Peebles Herbert H.	5	W ² NW ⁴	29	19	3	80		3400	1100	4500
Peebles LeRoy & Hazel	6	NW ⁴ SW ⁴	29	19	3	40		1800	800	2600
Bisford Joseph	7	SW ⁴ SW ⁴	29	19	3	40		1700		1700
Coomb's Harry D.	8	pt S ²	29	19	3	120		5700	1000	6700
Devon W. H. & R.	9	pt	29	19	3	40		1700		1700
Johnson Edna	10	pt E ² SE ⁴	29	19	3	80		3400	500	3900

SECTION No. 29

Congressional Township No. _____, R. _____

SCALE: Forty rods to an inch, or ten rods to a space, Congress Land, which is one mile square for a section.
Number of acres in this section, according to United States Survey, _____



MONTGOMERY COUNTY, INDIANA, 1932

Assessor's Plat-Book for _____ Township No. _____

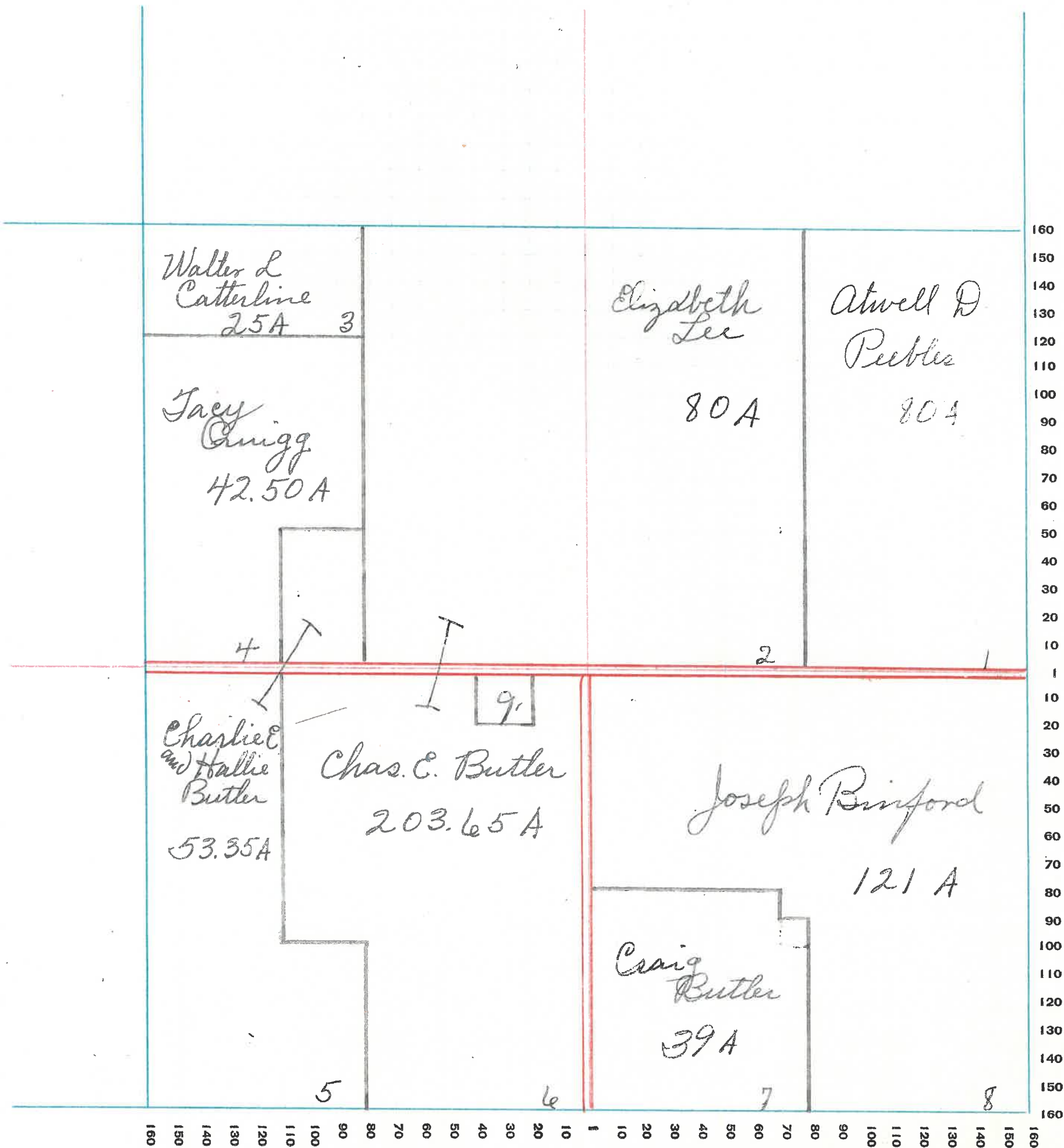
PT. WAYNE FIG. CO. PT. WAYNE, IND.

NAMES OF OWNERS	Number on Plat	DESCRIPTION	Section	Township	Range	Acres	Hundredths	Value of Lands	Value of Improvements	Value of Lands and Improvements
Peebles Atwell D.	1	E ² NE ⁴	30	19	3	80		3400		3400
Lee Elizabeth	2	W ² NE ⁴	30	19	3	80		3400	800	4200
Catherine Walter L	3	pt NW ⁴	30	19	3	25		1100		1100
Quigg Lacy	4	pt NW ⁴	30	19	3	42	50	1800	1250	3000
Butler Chas E ^{and} Hallie	5	pt W ² SW ⁴	30	19	3	53	35	2400		2400
Butler Charles E	6	pt	30	19	3	203	65	8600	1200	9800
Butler Craig	7	SW ⁴ SE ⁴	30	19	3	39		1700		1700
Bimford Joseph	8	pt SE ⁴	30	19	3	121		4800	800	5600
Church	9									

SECTION No. 30

Congressional Township No. 19, R. 3

SCALE: Forty rods to an inch, or ten rods to a space, Congress Land, which is one mile square for a section.
Number of acres in this section, according to United States Survey, _____



61

MONTGOMERY COUNTY, INDIANA, 1932

Assessor's Plat-Book for _____ Township No. _____

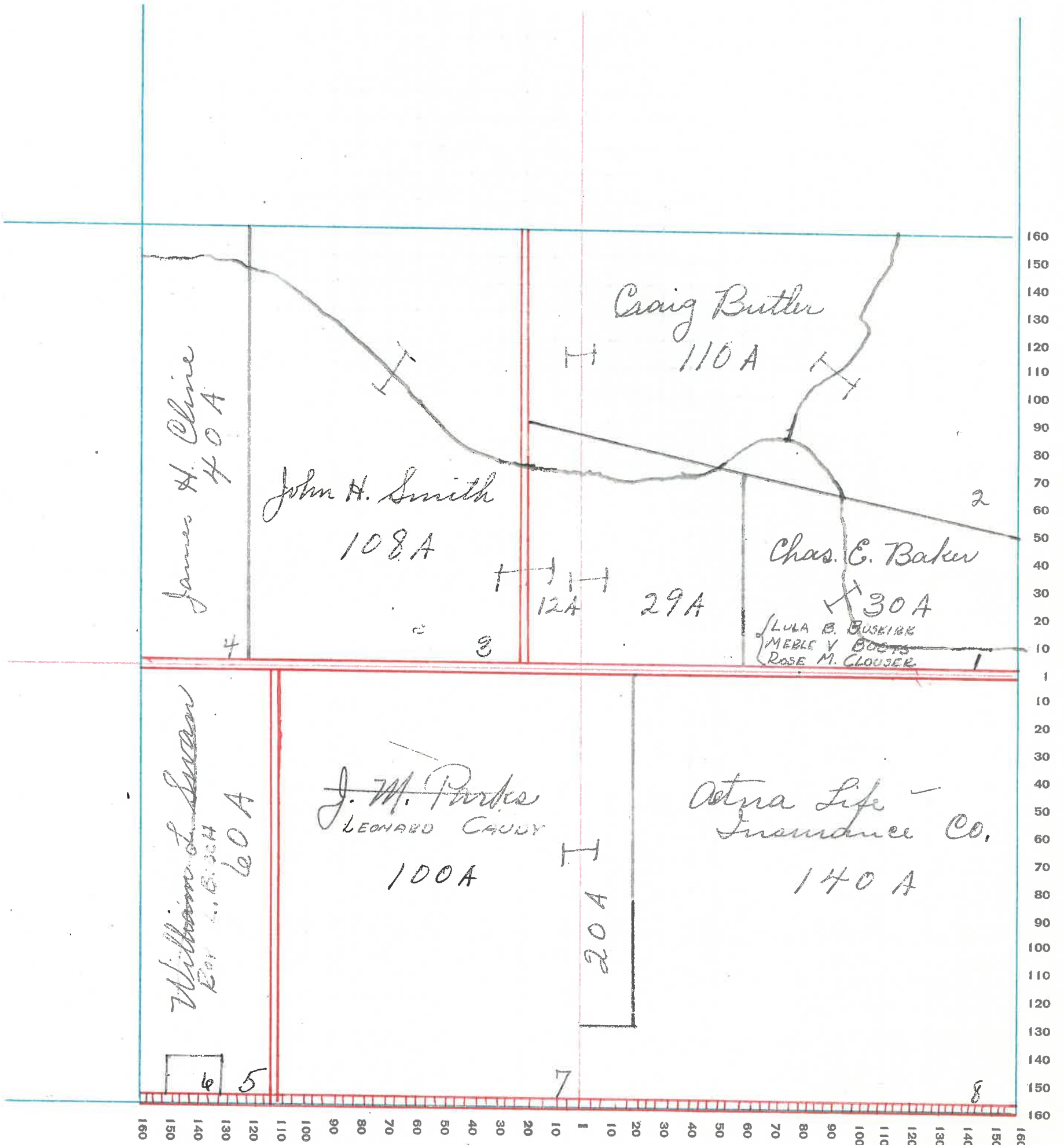
PT. WAYNE PLG. CO. PT. WAYNE, IND.

NAMES OF OWNERS	Number on Plat	DESCRIPTION	Section	Township	Range	Acres	Hundredths	Value of Lands	Value of Improvements	Value of Lands and Improvements
Baker Chas E	1	pt NE ⁴	31	19	3	30		650	250	900
Butler Craig	2	pt NE ⁴	31	19	3	110		4650	650	5300
Smith John H	3	pt NE ⁴ NW ⁴ N ²	31	19	3	149		5200	800	6000
Cline James H	4	W ² W ² NW ⁴	31	19	3	40		1700		1700
Swan William T	5	pt W ² SW ⁴	31	19	3	60		2550	250	2800
Parks J. M	7	SW ⁴ W ² SE ⁴	31	19	3	120		5400	400	5800
Aetna Life Insurance Co.	8	pt SE ⁴	31	19	3	140		5900	1100	7000
Old power House	6									

SECTION No. 31

Congressional Township No. 19, R. 3

SCALE: Forty rods to an inch, or ten rods to a space, Congress Land, which is one mile square for a section.
Number of acres in this section, according to United States Survey, _____



MONTGOMERY COUNTY, INDIANA, 1932

Assessor's Plat-Book for _____ Township No. _____

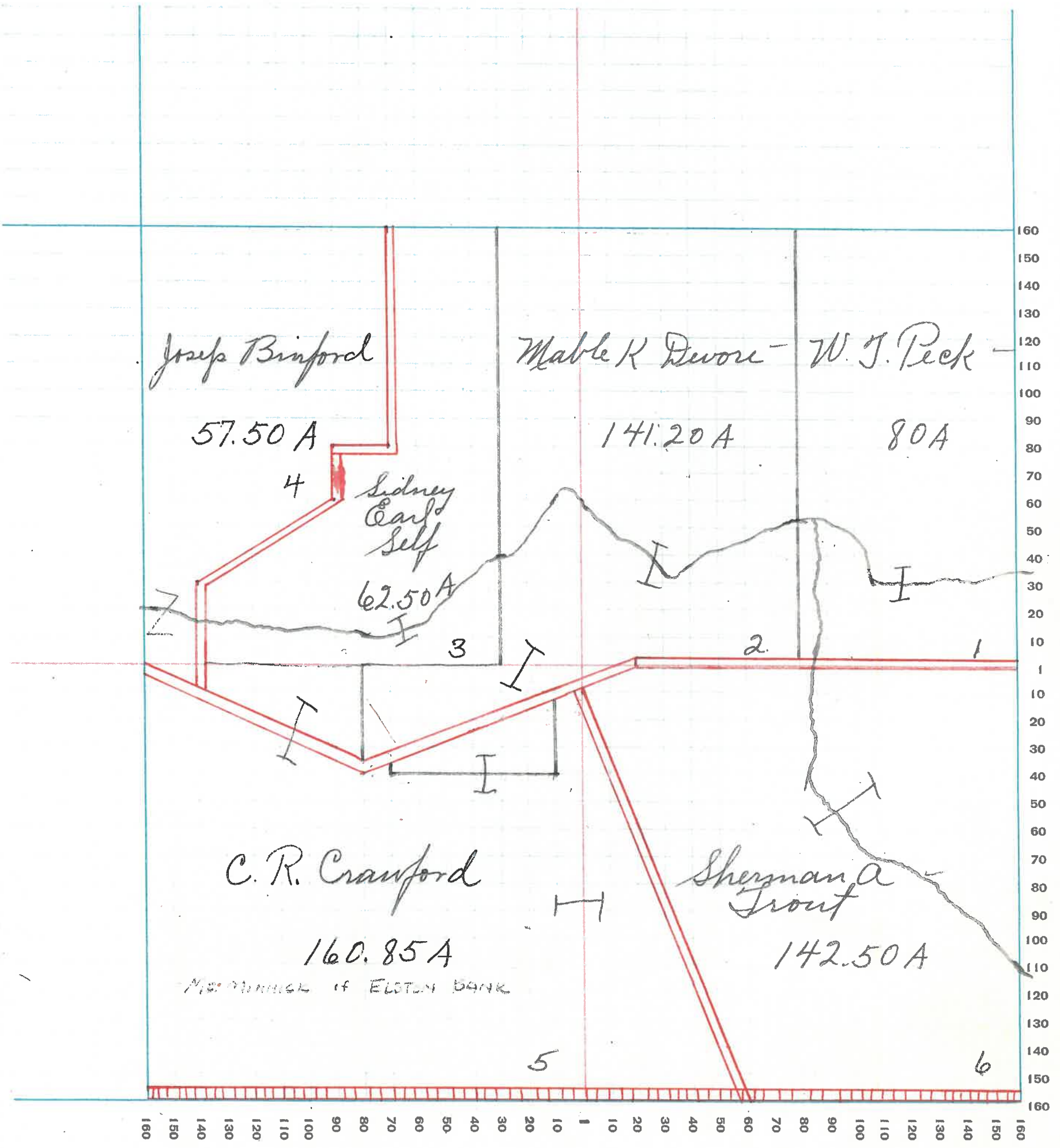
PT. WAYNE PLS. CO. PT. WAYNE, IND.

NAMES OF OWNERS	Number on Plat	DESCRIPTION	Section	Township	Range	Acres	Hundredths	Value of Lands	Value of Improve-ments	Value of Lands and Improve-ments
Peck W. J.	1	E 27 N E 4	32	19	3	80		2900	1100	4000
Dwore Mabel K	2	pt N 2	32	19	3	141	20	4300	1000	5300
Self Sidney Carl	3	pt NW 4	32	19	3	62	50	2250	400	2650
Binford Joseph	4	pt N.W 4	32	19	3	57	50	2100		2100
Crawford C. R.	5	SW 4	32	19	3	160	85	6300	700	7000
Trout Sherman	6	pt SE 4	32	19	3	142	59	6900	2400	9300

SECTION No. 32

Congressional Township No. 19, R. 3

SCALE: Forty rods to an inch, or ten rods to a space, Congress Land, which is one mile square for a section.
Number of acres in this section, according to United States Survey, _____

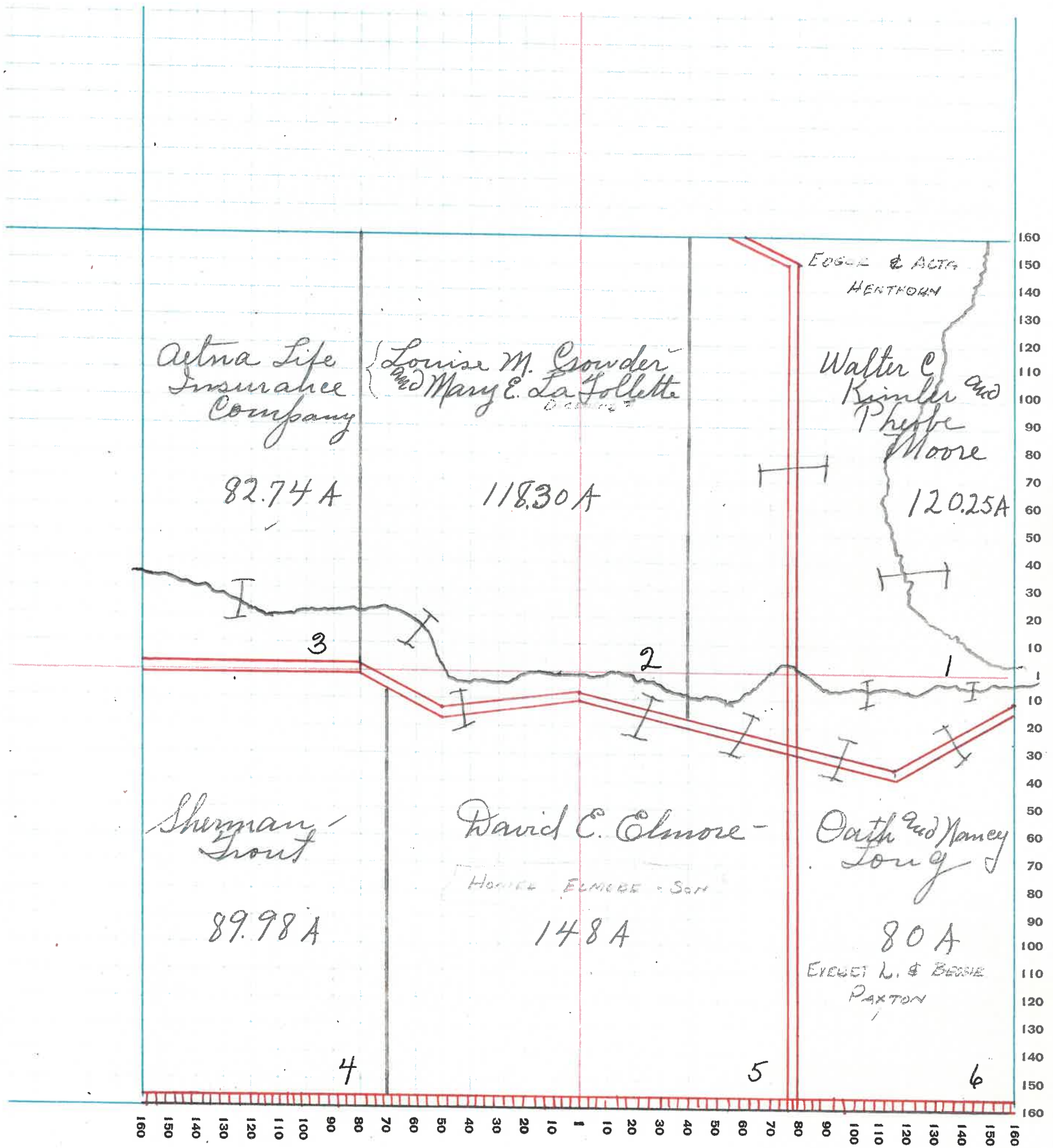


65

SECTION No. 33

Congressional Township No. 19, R. 3

SCALE: Forty rods to an inch, or ten rods to a space, Congress Land, which is one mile square for a section.
Number of acres in this section, according to United States Survey, _____



MONTGOMERY COUNTY, INDIANA, 1932

Assessor's Plat-Book for _____ Township No. _____

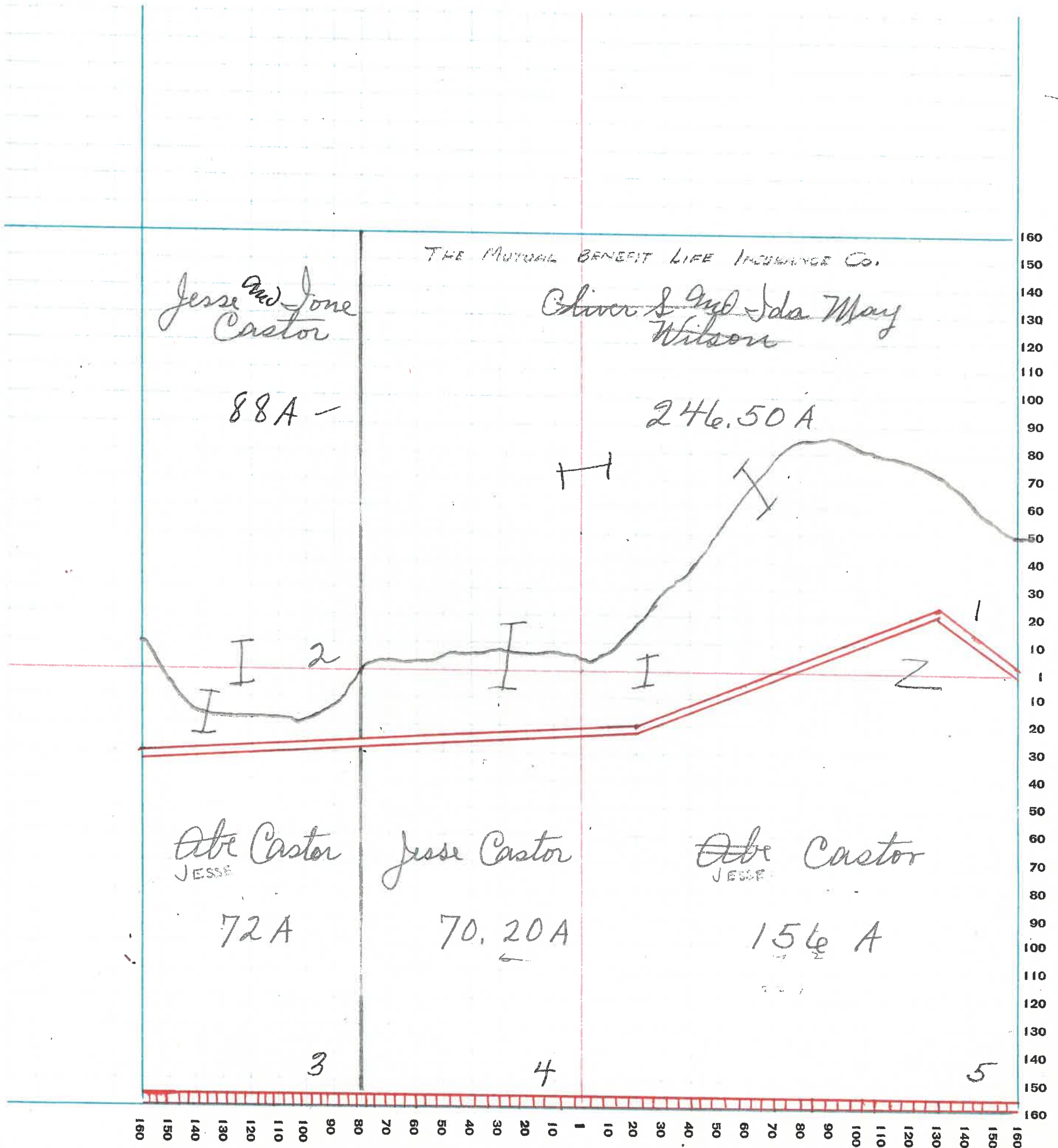
PT. WAYNE FIG. CO. FT. WAYNE, IND.

NAMES OF OWNERS	Number on Plat	DESCRIPTION	Section	Township	Range	Acres	Hundredths	Value of Lands	Value of Improvements	Value of Lands and Improvements
Wilson Oliver & and Julia May	1	pt	34	19	3	246	50	10350	2150	12500
Castor Jesse and Jane	2	pt w ²	34	19	3	88		3700		3700
Castor Ube	3	pt e ²	34	19	3	228		9600	2500	12100
Castor Jesse	4	pt sw ⁴	34	19	3	70	20	3000	400	3400

SECTION No. 34

Congressional Township No. 19, R. 3

SCALE: Forty rods to an inch, or ten rods to a space, Congress Land, which is one mile square for a section.
Number of acres in this section, according to United States Survey, _____



MONTGOMERY COUNTY, INDIANA, 1932

Assessor's Plat-Book for _____ Township No. _____

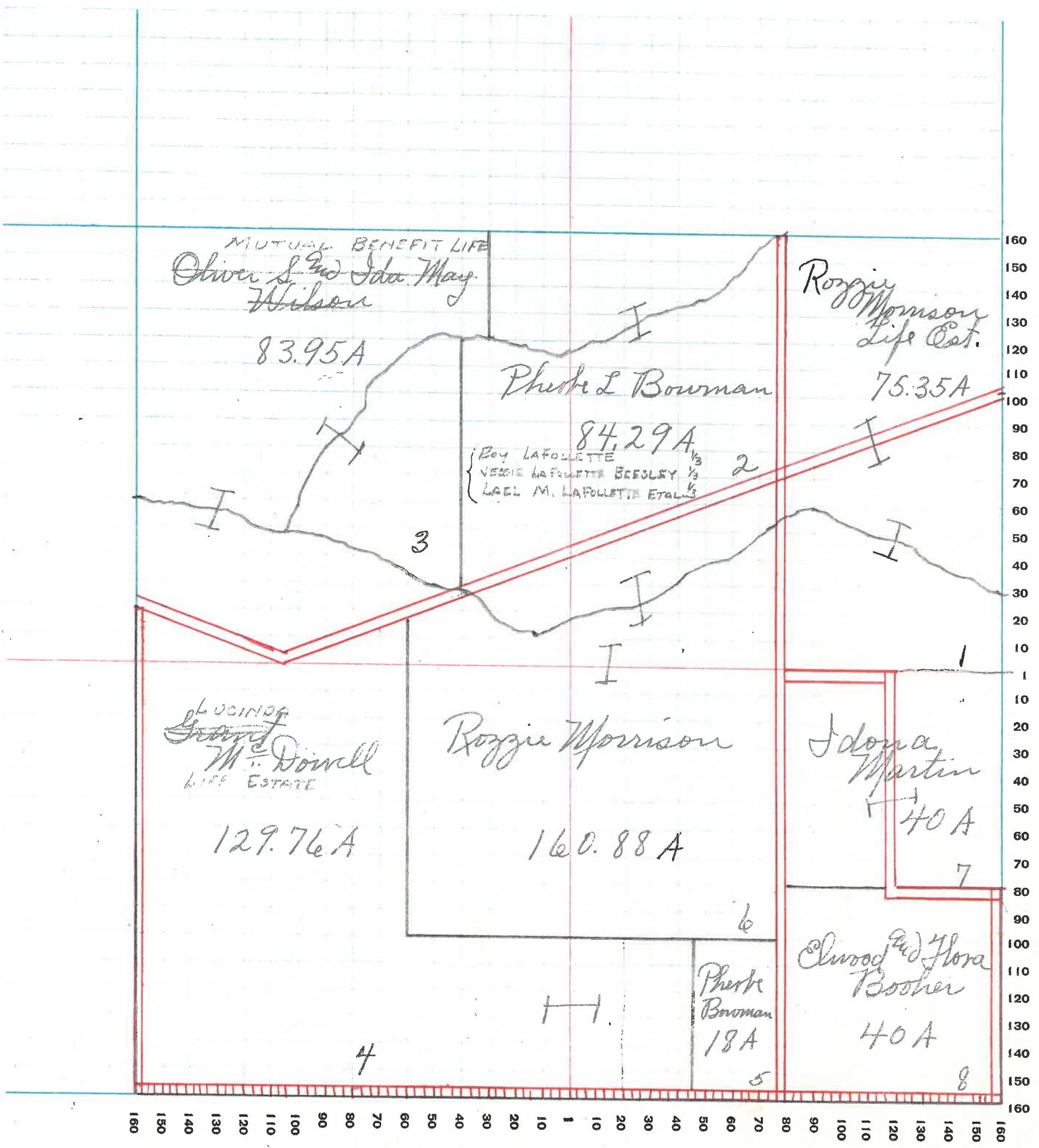
PY. WAYNE PLS. CO. PY. WAYNE, IND.

NAMES OF OWNERS	Number on Plat	DESCRIPTION	Section	Township	Range	Acres	Hundredths	Value of Lands	Value of Improve-ments	Value of Lands and Improve-ments
Morrison, Ruggie Life Est	1		3519	3	75	35	3150		3150	
Bowman Phoebe	2	pt	3519	3	84	29	3550	200	3750	
Wilson Oliver & and Ida May	3		3519	3	83	95	3050		3050	
McDonnell Grant	4	pt W ²	3519	3	129	76	5500	1000	6500	
Bowman Phoebe	5	pt SE ⁴	3519	3	18		700		700	
Morrison Ruggie	6		3519	3	160	88	6300	700	7000	
Martin Tolona	7	NE ⁴ SE ⁴	3519	3	40		1200	400	1600	
Booker Elwood and Flora	8	pt SE ⁴	3519	3	40		1450		1450	

SECTION No. 35

Congressional Township No. 19, R. 3

SCALE: Forty rods to an inch, or ten rods to a space, Congress Land, which is one mile square for a section.
Number of acres in this section, according to United States Survey, _____



MONTGOMERY COUNTY, INDIANA, 1932

Assessor's Plat-Book for _____ Township No. _____

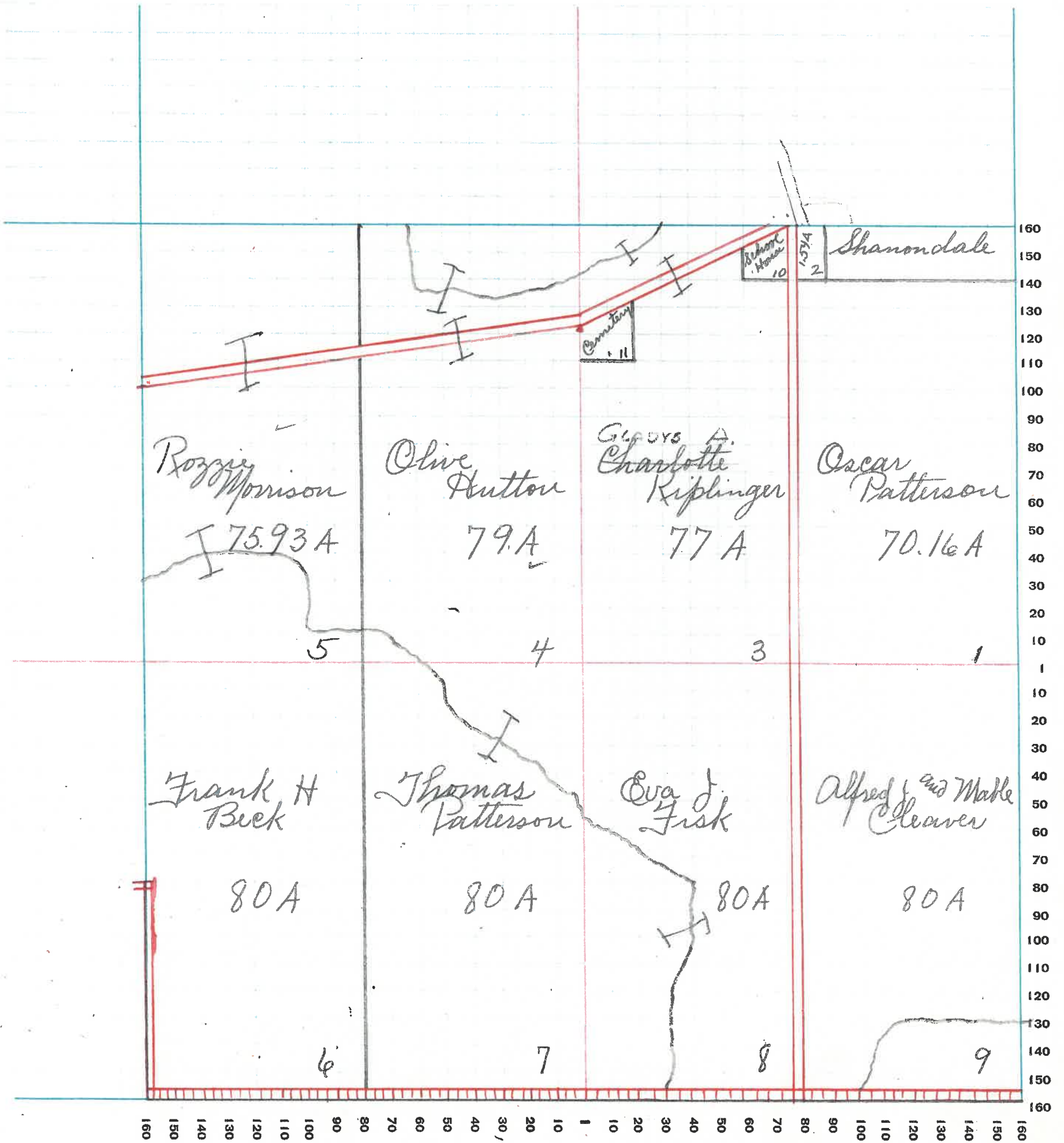
PT. WAYNE PLS. CO. PT. WAYNE, IND.

NAMES OF OWNERS	Number on Plat	DESCRIPTION	Section	Township	Range	Acres	Hundredths	Value of Lands	Value of Improve-ments	Value of Lands and Improve-ments
Patterson Oscar	1	NE ² NE ⁴	36	19	3	70	16	2940	660	3600
v Cain Jacob E	2	SE ² NE ⁴	36	19	3	1	54	75	175	250
Kephinger Charlotte	3	SE ² NE ⁴	36	19	3	77		3250	500	3750
Hutton Olive	4	SE ² NW ⁴	36	19	3	79		3350	650	4000
Monison Rozzie	5	W ² NW ⁴	36	19	3	75	93	3200	800	4000
Beck Frank H	6	W ² SW ⁴	36	19	3	80		3200		3200
Patterson Thomas	7	E ² SW ⁴	36	19	3	80		2400	600	3000
Fisk Eva J.	8	W ² SE ⁴	36	19	3	80		3120	480	3600
Cleaver Alfred J ^{2nd} Mabel	9	E ² SE ⁴	36	19	3	80		3360	440	3800
School house	10									
Cemetery	11									

SECTION No. 36

Congressional Township No. 19, R. 3


SCALE: Forty rods to an inch, or ten rods to a space, Congress Land, which is one mile square for a section.
Number of acres in this section, according to United States Survey, _____



SECTION No. 25

Congressional Township No. 20, R. 3

SCALE: Forty rods to an inch, or ten rods to a space, Congress Land, which is one mile square for a section.
Number of acres in this section, according to United States Survey, _____



75

MONTGOMERY COUNTY, INDIANA, 1932

Assessor's Plat-Book for _____ Township No. _____

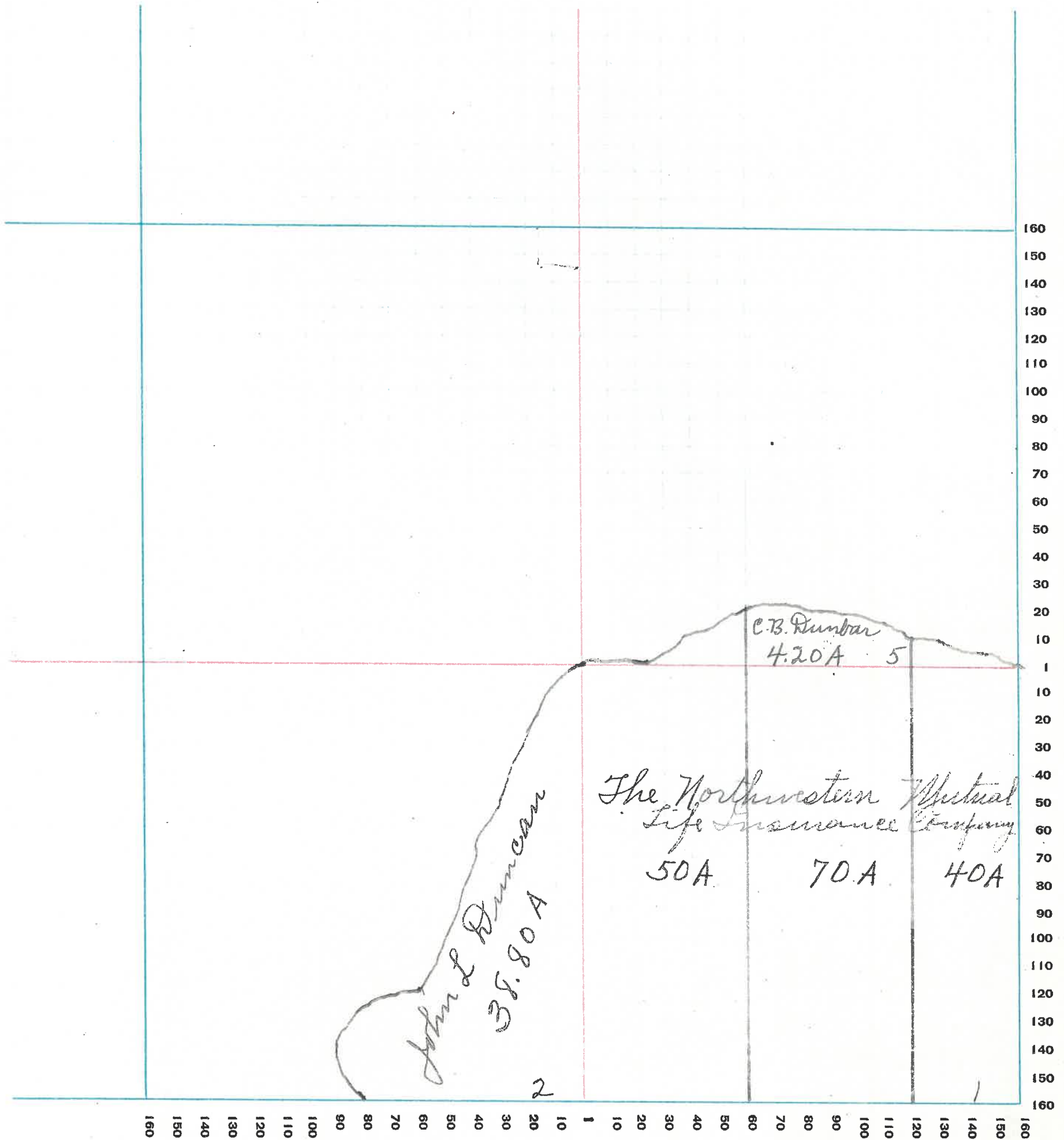
FT. WAYNE FIG. CO. FT. WAYNE, IND.

NAMES OF OWNERS	Number on Plat	DESCRIPTION	Section	Township	Range	Acres	Hundredths	Value of Lands	Value of Improvements	Value of Lands and Improvements
<i>The Northwestern Mutual Life Insurance Co.</i>	1	<i>pt SE⁴</i>	34	20	3	40				
		<i>pt N²</i>	34	20	3	50				
		<i>pt SE⁴</i>	34	20	3	70	4800	1200	6000	
<i>Duncan John L</i>	2	<i>pt SW⁴</i>	34	20	3	38	80	900		900
<i>Dunkan C. B</i>	3	<i>pt SW⁴</i>	34	20	3	4	20	10		10

SECTION No. 34

Congressional Township No. 20, R. 3

SCALE: Forty rods to an inch, or ten rods to a space, Congress Land, which is one mile square for a section.
Number of acres in this section, according to United States Survey, _____



MONTGOMERY COUNTY, INDIANA, 1932

Assessor's Plat-Book for _____ Township No. _____

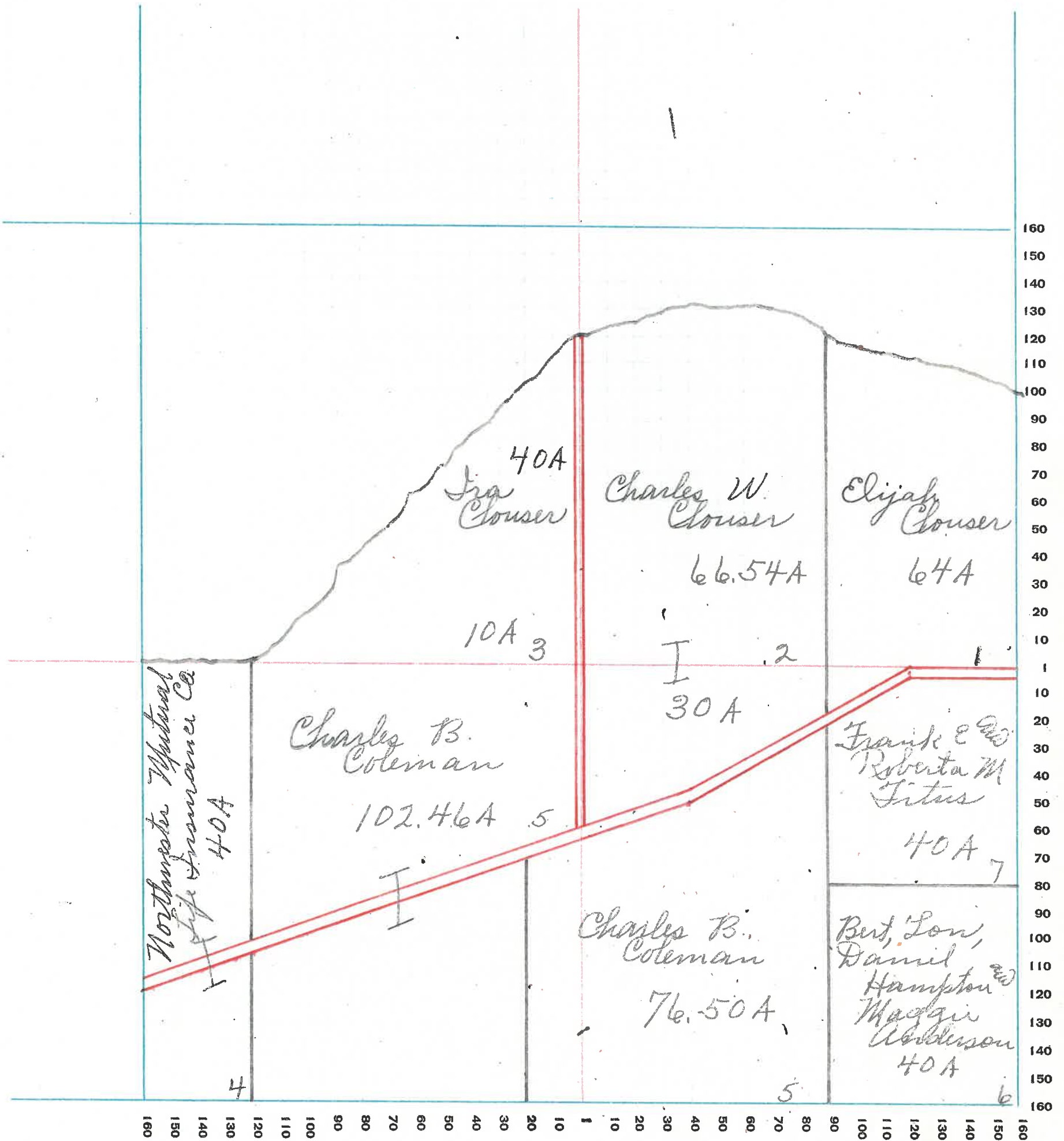
PT. WAYNE PLS. CO. PT. WAYNE, IND.

NAMES OF OWNERS	Number on Plat	DESCRIPTION	Section	Township	Range	Acres	Hundredths	Value of Lands	Value of Improvements	Value of Lands and Improvements
Clouser Elijah	1	pt ne ⁴	35	20	3	64		1700	600	2300
Clouser Chas. W.	2	pt s ²	35	20	3	66	54			
		pt ne ²	35	20	3	30		3000	600	3600
Clouser Ira	3	pt nw ⁴	35	20	3	40		1000		1000
		pt nw ⁴	35	20	3	10		300		300
Northwestern Mutual Life Insurance Co.	4	w ² w ² sw ⁴	35	20	3	40		1500		1500
Coleman Charles B.	5	pt	35	20	3	102	46	2900	400	3300
		pt se ⁴	35	20	3	76	50	3300	400	3700
Hampton Bert, Lou, Daniel and Maggie Anderson	6	pt se ⁴	35	20	3	39				
		pt se ⁴ se ⁴	35	20	3	1		1800	200	2000
Titus Frank E and Robert M	7	pt ne ⁴ se ⁴	35	20	3	40		2000	800	2800

SECTION No. 35

Congressional Township No. 20, R. 3

SCALE: Forty rods to an inch, or ten rods to a space, Congress Land, which is one mile square for a section.
Number of acres in this section, according to United States Survey, _____



MONTGOMERY COUNTY, INDIANA, 1932

Assessor's Plat-Book for _____ Township No. _____

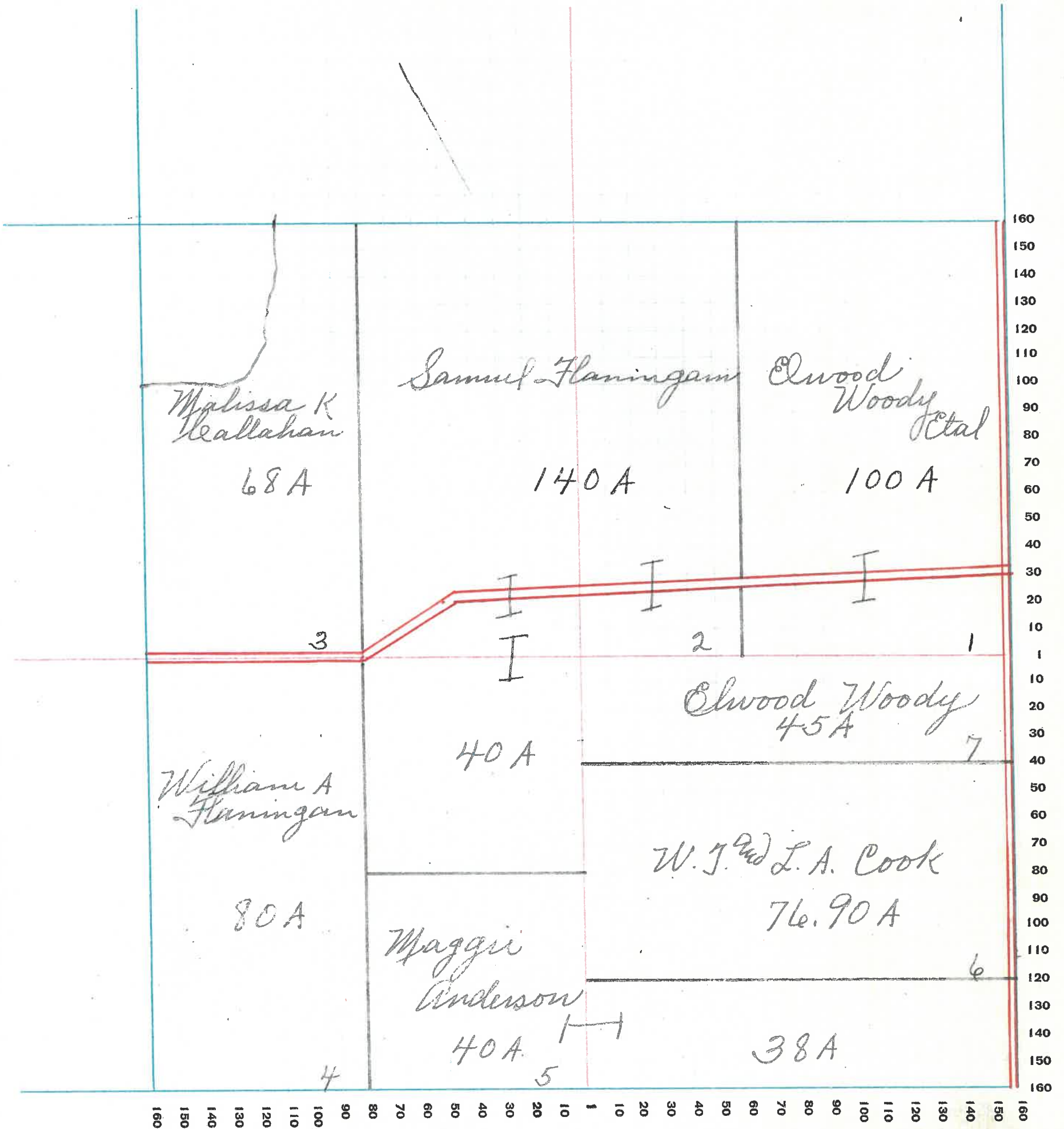
PT. WAYNE PLS. CO. PT. WAYNE, IND.

NAMES OF OWNERS	Number on Plat	DESCRIPTION	Section	Township	Range	Acres	Hundredths	Value of Lands	Value of Improvements	Value of Lands and Improvements
Woody Chwood Etal	1	pt NE ⁴	36	20	3	100		4500	1000	5500
Flanigan Samuel	2	pt	36	20	3	180		8200	1200	9400
Callahan Malissa	3	pt NW ⁴	36	20	3	68		2800	700	3500
Flanigan William A	4	W ² SW ⁴	36	20	3	80		3600	800	4400
Anderson Maggie	5	SE ⁴ SW ⁴	36	20	3	40		2000		2000
		pt SE ⁴	36	20	3	38		1900		1900
Cook W. J rd L. A.	6	pt SE ⁴	36	20	3	76	90	3700	800	4500
Woody Chwood	7	pt SE ⁴	36	20	3	45		2200	400	2600

SECTION No. 36

Congressional Township No. 20, R. 3

SCALE: Forty rods to an inch, or ten rods to a space, Congress Land, which is one mile square for a section.
Number of acres in this section, according to United States Survey, _____



MONTGOMERY COUNTY, INDIANA, 1932

Assessor's Plat-Book for _____ Township No. _____

PL. WAYNE FIG. CO. PL. WAYNE, IND.

NAMES OF OWNERS	Number on Plat	DESCRIPTION	Section	Township	Range	Acres	Hundredths	Value of Lands	Value of Improve-ments	Value of Lands and Improve-ments
Riggins Ollie		Lanes addition	16					120	150	270
Walton Bertie A		Lanes Lot 9	1-2-28-29-30					30	170	200
Lewis Chas ^{3rd} Nellie		Lanes	16					30	100	130
La Follette W.K		Lot 10	3					30	270	300
		lot - 3						30	120	150
		Lot - 27						20		20
Jones Ira		Lanes	16					30	100	130
								20		20
Mikesell Alonzo ^{3rd} Erline		W ² Lot 19-20						40	60	100
Hunter George		Op Lot 7-8						40	130	170
		Woods	18					20		20
		"	9-17					20		20
		Lanes	25					50	50	100
Trustee of K of P #279		Lanes	2					30	300	330
		Op	1							
White Rebecca		Lanes						40	150	190
Mikesell Rosa		Lanes	8 ²					30	90	120
Linn Raymond		Woods	5-6-7					90	810	900
		Lanes	11-12-13-14-15					60		60
			16-17-18					40	60	100
M ^{rs} Cafferty Edith		Woods	21-22					60	140	200
Stockton Chas ^{3rd} Anna		Woods	25					20	30	50
Darough Chas ^{3rd} Mary		Lanes	8					30	150	180
White Roy ^{3rd} Deloras		Woods	20					30	120	150
Jones Leonard G		Woods	25					20	120	140
La Follette Chas. E		Sdale pt	25					60	240	300
M ^{rs} Clellan Alex		Woods	24					30	90	120
Jizzard Hugh W		Woods	3-4-10-11-12-13					120	300	420
Dickson W. O.		Woods	2					30	120	150
Ragsdale Flora		Woods	19-25					80	150	230
Shannon Carol B ^{3rd} Madge		Old plat	3-28-29					70	250	270
Johnson W.B. ^{3rd} M.J.		Op Sdale	21-22-23-24					80	60	140
Rough Mary A		Op pt Sdale	23					30	70	100
Cain Jack H. E		S. Sdale	1					30	270	300
Jones The Ed. Co.		Lanes	4					40	100	140

over

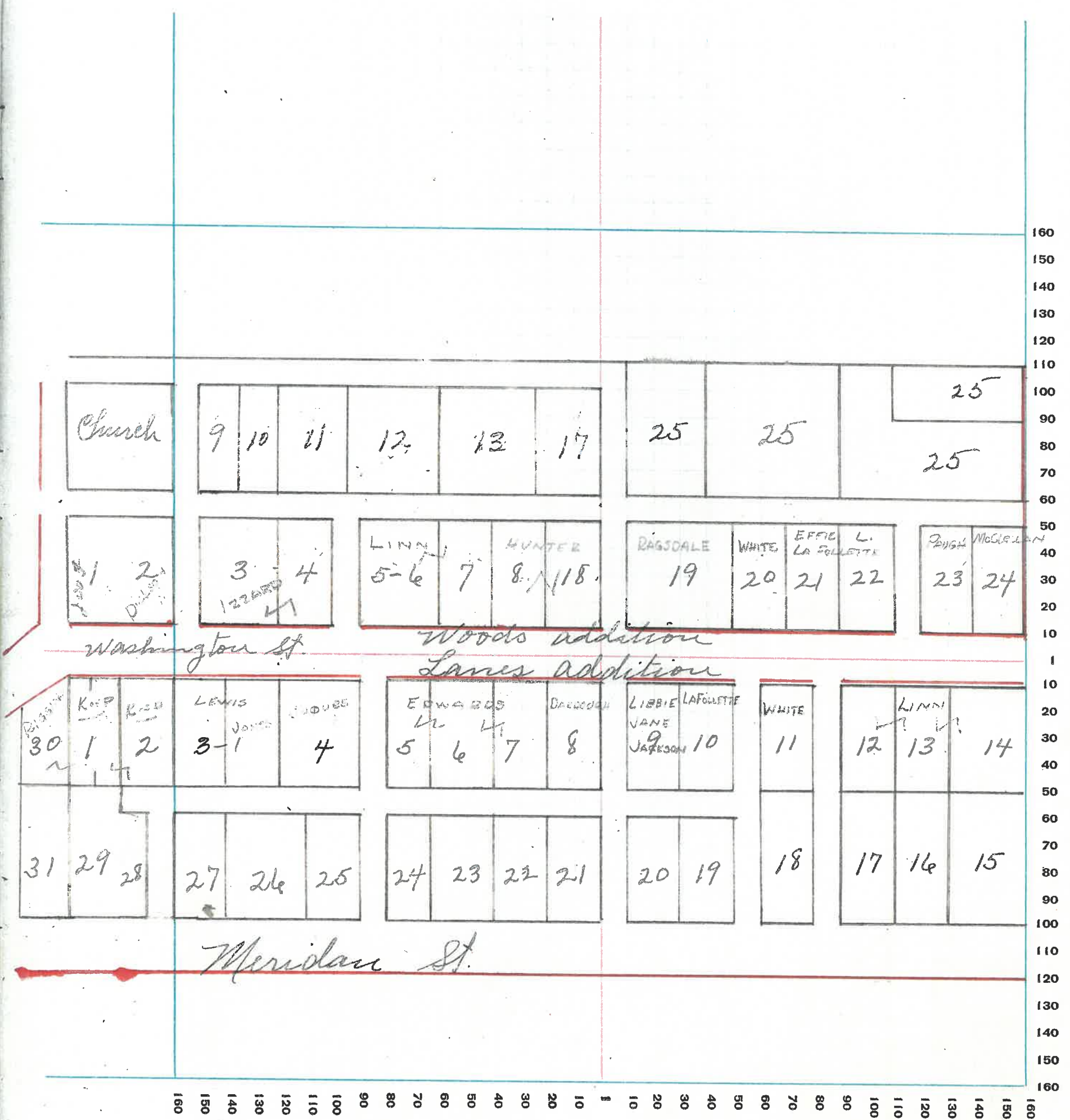
3

SECTION No. 36

Shanondale

Congressional Township No. 19, R. 3

SCALE: Forty rods to an inch, or ten rods to a space, Congress Land, which is one mile square for a section.
Number of acres in this section, according to United States Survey, _____



**Assessor's Plat Book
Franklin Township
Montgomery County,
Indiana**

1932

Last Name	First Name	Page	Notes
Aetna Life Insurance Co		62, 63, 66, 67	
Anderson	Bev	7, 9	
Anderson	Maggie	1, 2, 78, 79, 80, 81	
ATodd	Jacob and Emma	16	Darlington
Baker	Chas E	62, 63	
Bank of Indianapolis		24, 25	
Beck	Frank H	72, 73	
Beesley	Vessie LaFollette	70	1/3
Biddle	Lawson	42, 43	
Biddle	William O	42, 43	
Binford	Clyde	36, 37	
Binford	Joseph	58, 59, 60, 61, 64, 65	
Binford	William P	24, 25	
Black	Albert	3, 4	
Booher	Adela	48, 49	
Booher	Elwood and Flora	70, 71	
Booher	George A and Ella	28, 29	
Booher	Luther	48, 49	
Booher	Mary Louise	16	Darlington
Booher	William S	5, 6	
Booher	Wm	16	Darlington
Boots	Merle V	63	
Bowen	Wm	26, 27	
Bowers	A H	16	Darlington
Bowers	Silas	50, 51	
Bowes	A H	18, 19	
Bowman	Phoebe	70, 71	
Brainard	William E and Mary	22, 23	
Branstetter	Welby P and Alana	42, 43	
Brown	Emily	14, 15	
Brown	Granville	26, 27	
Bryant	Chester	84	Shannondale
Buchanan	Tillie J	30, 31, 32, 33	life estate
Budd	Gretchen	5, 6	
Bush	Dora Goss	22, 23	
Buskirk	Lula B	63	
Butler	Charles E	60, 61	
Butler	Chas E and Hallie	60, 61	
Butler	Craig	60, 61, 62, 63	
Butler	Hallie	52, 53, 54, 55	
Butler	L R	46, 47	
Cain	Jacob E	72, 73	
Cain	Jacob R	82	Shannondale
Cain	Ross and Ira	16	Darlington
Cain	Roy and Eliza	16	Darlington
Caldwell	Freddie and Ora E	3, 4	
Callahan	Malissa	80, 81	
Carson	Ralph White	14, 15	
Castor	Abe	68, 69	
Castor	Jesse	68, 69	
Castor	Jesse and lone	68, 69	
Cattherlin	Walter L	38, 39, 60, 61	
Caudy	Leonard	63	
Cemetery		18, 19, 72, 73	
Chesterson	Pet L	5, 6	
Chesterson	Walter M	3, 4	
Chrisman	Nancy	14, 15	
church		60, 61	
church		83	Shannondale
Cleaver	Alfred J and Mable	72, 73	
Cline	James H	62, 63	
Clouser	Chas W	78, 79	
Clouser	Elijah	78, 79	
Clouser	Ira	78, 79	
Clouser	M L	22, 23	
Clouser	Mae	22, 23	
Clouser	Martha A	52, 53	
Clouser	Rose M	63	
Clouser	S P and I	22, 23	
Cod	Hila	7, 9	
Coleman	Charles B	78, 79	
	Roy O, Claude Ray, Zella Lucille and Sarah Ellen	3, 4	life estate
Colettrain			
Coltrain	Roy and Nevah	30, 31	
Coltrain	Roy O	3, 4	
Coltrain	Sarah Ellen	24, 25	

Conable	Len R	14, 15	
Connecticut Mutual Life Insurance Co		18, 19, 22, 23	
Conrad	George	12, 13	
Cook	C M	20, 21, 30, 31, 32, 33	
Cook	Chas W	12, 13	
Cook	Frank	12, 13	
Cook	W T and L	80, 81	
Coombs	Harry D	58, 59	
Cooper	John B	16	Darlington
Cox	Denton and Bertha	36, 37	
Cox	Warner	7, 9	
Cox	William J	26, 27	
Crawford	C R	64, 65	
Crowder	Louise M	66, 67	
Crowder	Seth and Mable	16	Darlington
Darlington		17	Darlington
Darrough	Chas and Mary	82	Shannondale
Darrough		83	Shannondale
Deck	Alfred	48, 49	
Deck	Alfred and Emma	26, 27	
Devore	Mable K	58, 59, 64, 65	
Dickson	Effie L	46, 47	
Dickson	Josiah	56, 57	
Dickson	W Q	82	Shannondale
Dickson		83	Shannondale
Dunbar	C B	76, 77	
Duncan	John	5, 6	
Duncan	John L	76, 77	
Edward	Velona and Arthisa	36, 37	
Edwards	Wood	84	Shannondale
Edwards	Wood	48, 49	
Edwards	Wood and Mary	48, 49	
Edwards		83	Shannondale
Elmore	David E	66, 67	
Endicott	Aaron and M J	22, 23	
Engle	Sarah	56, 57	
Fagan	Vera C	24, 25	
Fisk	Eva J	72, 73	
Flaningam	Oliver "etal"	28, 29	
Flaningam	Oliver and Sarah C	28, 29	
Flaningam	Samuel	74, 75, 80, 81	
Flaningam	William A	80, 81	
Flaningam	William J and Jasper N	28, 29	
Flannigam	Forest C and Mary E	28, 29	
Flannigam	Samuel	26, 27	
Flannigan	Ira and Alice	5, 6	
Flanningam	J A "etal"	1, 2	
Fletcher	Joint Stock	24, 25	
Fletcher	Walter	26, 27	
Ford	Pheobe E	48, 49	
Foust	George and Roda	3, 4	
Francis	Ernest	7, 9	
Francis	Herman	38, 39	
Gaddis	Angeline	50, 51	
Gery	Adah S	38, 39, 40, 41	
Gery	Charles F	16	Darlington
Gray	Martha and Joseph	16	Darlington
Gray	Perry G	14, 15, 36, 37, 40, 41	
Gray	Perry G	16	Darlington
Greatlatch	Clarence and Bertha	16	Darlington
Greenlawn Cemetery Assn.		16	Darlington
Grimes	J Leo	14, 15	
Grimes	John C	24, 25	
Hampton	Bert	1, 2, 3, 4	
Hampton	Bert, Lon, Daniel	1, 2, 78, 79	
Hampton	Daniel	3, 4	
Hampton	Lee	7, 9	
Hampton	Lena Goss	3, 4	
Hampton	Lon	1, 2	
Hampton	Wm	7, 9	
Hampton	Wm M	18, 19	
Harland	Collin W	34, 35	
Harland	Willard P	34, 35	
Henthorn	Edgar and Alta	67	
Hiatt	Harvey and Etta	16	Darlington
Hitch	W F and Julia	56, 57, 58, 59	
Honacher	Ben and Josie	16	Darlington
Horn	James O and Ida F	56, 57	
Horn	Lewis and wife	16	Darlington
Horn	Lewis and wife	46, 47	
Horn	Lura	16	Darlington
Hubert	Geo and Grace	16	Darlington

Hulet	Walter F	12, 13	
Hummel	Chas and Julia	38, 39	
Hunter	George	82	Shannondale
Hunter		83	Shannondale
Hutchen	Leonard	16	Darlington
Hutton	Olive	72, 73	
Izzard	Hugh W	50, 51	
Izzard	Hugh W	82	Shannondale
Izzard		83	Shannondale
Jackman	John	12, 13	
Jackson	Libbie Jane	83	Shannondale
Jaques	The E Co	82	Shannondale
Jaques		83	Shannondale
Jewell	Cora	50, 51	
Jewell	George	50, 51	
Jewell	George and Cora	48, 49	
Johnson	Edna	56, 57, 58, 59	
Johnson	W B and M J	82	Shannondale
Jones	Ira	82	Shannondale
Jones	Ira C	50, 51	
Jones	Leonard G	82	Shannondale
Jones		83	Shannondale
Justus	Harry	14, 15	
Kelly	Fred and Lenora	32, 33	
Kimler	Walter C	16	Darlington
Kimler	Walter C	66, 67	
King	Alonzo and E	44, 45	
King	Alonzo and Elizabeth	18, 19	
Kiplinger	Charlotte	50, 51, 72	
Kiplinger	Charlotte	73	
Kiplinger	Gladys A	73	
	John A and Sarah	28, 29, 30, 31, 44, 45, 46, 47	
Knettle			
Knights of Pythias		83	Shannondale
Knox	Verda	50, 51	
LaFollette	William K and Charles E	50, 51	
LaFollette	Chas E	82	Shannondale
LaFollette	Lee G	34, 35	
LaFollette	Effie L	83	Shannondale
LaFollette	James O and Mary E	52, 53, 54, 55	
LaFollette	Joseph W	36, 37	
LaFollette	Lael M "etal"	70	1/3
LaFollette	Mary	66, 67	
LaFollette	Roy	70	1.3
LaFollette	Thos W	48, 49	
LaFollette	W K	82	Shannondale
LaFollette		83	Shannondale
Lampher	Delia May	16	Darlington
Lanes Addition		83	Shannondale
Larrick	Rose	7, 9, 10, 11, 16	life estate
Larsh	William and Loie	16	Darlington
Lée	Elizabeth	60, 61	
Lee	Elizabeth M	38, 39	
Lewis	Chas and Nellie	82	Shannondale
Lewis	Daniel and Mary	16	Darlington
Lewis	David	14, 15	
Lewis		83	Shannondale
Linn	Mark E and Kathryn	24, 25	
Linn	Raymond	82	Shannondale
Linn		83	Shannondale
Loback	Ciella	38, 39	
Long	Oath and Nancy	66, 67	
Lough	Ben and Orville	52, 53	
Lough	Orville	48, 49	
Lowry	Alice	16	Darlington
Lutes	John	1, 2, 24, 25	
Lynch	Sallie	44, 45, 54, 55	
Marshall	Coleman	74, 75	
Martin	Idona	70, 71	
Martin	Walter and Artie	36, 37	
Martz	Ashley and Minnie	16	Darlington
Martz	Chauncey	10, 11	
McCabe	Charles M	3, 4, 5, 6, 7, 9	
McCafferty	Edith	82	Shannondale
McClaskey	Joe H	34, 35, 40, 41	
McClaskey	Joe W	40, 41	
McClaskey	Marhelen	40, 41	
McClaskey	W P	40, 41	
McClellan	Alex	82	Shannondale
McClellan		83	Shannondale
McClure	John and Mary	7, 9	
McDaniel	Qm A	22, 23	
McDowell	Grant	70	

McDowell	Grant	71	
McMinnick of Elston Bank		65	
Meridan Street		83	Shannondale
Midland Investment Corporation		50, 51, 52, 53	
Mikesell	Alonzo and A Evaline	82	Shannondale
Mikesell	Rosa	82	Shannondale
Miles	Nannie E	7, 9	
Miller	John	38, 39, 56, 57	
	W C	7, 9, 18, 19, 20, 21, 30, 31, 32, 33, 44, 45, 46, 47	
Miller			
Millner	S P	16	Darlington
Milner	Samuel	14, 15	
Moore	Pheobe	66, 67	
Morrison	Rozzie	70, 71	life estate
Morrison	Rozzie	72, 73	
Mote	John	36, 37	
Mount	Harry N	54, 55	
Mount	Lyda and Jennie	52, 53	
Mullen	Rayburn and Rufus	16	Darlington
Mullin	Claude	34, 35	
Mullin	John	34, 35	
Needham	Josephus	26, 27	
Needham	Oleb	24, 25	
Needham	Sylvester	26, 27	
Nicely	Helen	44, 45	
Nicely	Helen M	46, 47	
Niven	Richard E	10, 11	
North Mutual Life Insurance Co		78, 79	
OByran	James W	16	Darlington
Old power house		62, 63	
Paddock	Howard "etal"	28, 29, 30, 31	
Paddock	John and Olive	20, 21	
Parks	J M	63	
Parks	J M	62	
Patterson	Oscar	72, 73	
Patterson	Thomas	72, 73	
Paugh	Mary A	82	Shannondale
Paugh		83	Shannondale
Peck	W T	64, 65	
Peebles	Atwell D	58, 59, 60, 61	
Peebles	Hannah "etal"	16	Darlington
Peebles	Herbert H	58, 59	
Peebles	LeRoy and Hazel	58, 59	
Personette	Esther and Frank	1, 2	
Pickering	M E	42, 43	life estate
Pickering	Rose	42, 43	
Pickering	Rose	56, 57	
	Mamie	5, 6, 7, 9, 18, 19, 20, 21	
Pollom			
Quigg	Tacy	60, 61	
Ragsdale	Flora	82	Shannondale
Ragsdale		83	Shannondale
Remley	John	14, 15	
Remley	John E	12, 13	
Rhoadess	Cris	56, 57	
Rice	Augustus	14, 15	
Rice	Orville	24, 25	
Riggins	Ollie	82	Shannondale
Riggins		83	Shannondale
Ritter	George W	7, 9	
School house		18, 19, 72, 73	
Self	Sidney Earl	64, 65	
Shannon	Carroll B and Madge	82	Shannondale
Shannondale		73	
Shannondale Telephone Co		50, 51	
Shaver	Joseph W	50, 51, 54, 55	
Shoaf	Wm E	46, 47, 48, 49	
Shumaker	Wm H	12, 13, 14, 15	
Smith	John H	62, 63	
Smith	Leathery A	40, 41	
Snyder	Royal E	7, 9, 42, 43	
Sommer	Howard A	26, 27	
Stewart	Adda A	44, 45	
Stewart	Herman	44, 45	
Stewart	Lloyd	54, 55	
Stewart	Walter A	7, 9	
Stockton	Chas and Anna	82	Shannondale
Stuckey	Wallace	28, 29	
Stwalley	Tessie	12, 13	
Suckey	Wallace	26, 27	
Sutton	Emmet	16	Darlington

Swan	William L	62	
Swan	William L	63	
The Mutual Benefit Life Insurance Co		69	
The Northwestern Mutual Life Insurance Co		76, 77	
The Peoples Banking Co of Darlington		28, 29	
Thomas	H H	56, 57	
Thronburgh	Henry	36, 37, 38, 39	
Titus	Frank E and Roberta M	78, 79	
Todd	Jacob and Emma	16	Darlington
Tribbett	Albert G	46, 47	
Tribbett	Clarke E	18, 19	
Tribbett	Orpha "etal"	22, 23	
Trimble	John H	42, 43	
Trout	Sherman	64, 65, 66, 67	
Trustee of Knights of Pythias # 279		82	Shannondale
Trustees of I O O F		84	Shannondale
Vannice	Everett B	32, 33	
Vannice	Fern Young	42, 43	
Vannice	J Maurice	28, 29	
Vannice	Lockwood and Emma	14, 15	
Vannice	W C	32, 33, 34, 35, 40, 41	
Wallace	Bessie M	40, 41	
Walton	Bertie A	82	Shannondale
Washington Street		83	Shannondale
Watt	Q J and Gladys	16	Darlington
Watt	William J and Gladys	10, 11	
Weliever	Harry M and Gladys	34, 35	
Wells	Roy	20, 21	
Wheeler	Harry E	56, 57	
White	Rebecca	82	Shannondale
White	Roy and Deloras	82	Shannondale
White		83	Shannondale
Williamson	Ed and Buelah	34, 35	
Wilson	Oliver S and Ida May	52, 53, 54, 55, 68, 70	
Wilson	Oliver S and Ida May	69, 71	
Winningham	Wm and Nettie	14, 15	
Winter	Johnathan	12, 13	
Wishart	Thomas	12, 13	
Wood's Addition		83	Shannondale
Woody	Clara M	5, 6	
Woody	Earl N	36, 37	
Woody	Elwood	80, 81	
Woody	Elwood "etal"	74, 75, 80, 81	
Young	Almiria	40, 41, 42, 43	

