

The image shows the front cover of an antique book. The cover is decorated with a traditional marbled paper pattern, often referred to as a 'stone' or 'shell' pattern. This pattern consists of irregular, rounded shapes in shades of grey and black, with thin, branching veins of red and yellow-gold. The overall effect is a dense, organic texture. In the center of the cover, there is a small, dark rectangular label with the text 'MADISON T^oP. No. 7.' printed in a gold-colored, serif font. The book is bound in a dark, possibly black, material, which is visible along the left and right edges. The spine of the book is on the right side of the image. The book is placed on a plain, light-colored surface.

MADISON T^oP. No. 7.

Assessor's Plat Book
Madison Township
Montgomery County,
Indiana

1875

Last Name	First Name	Page #	Notes
Alexander	Jospeh	59, 60	
Alexander	W.	37, 38	
Anderson	Laura	63, 64	
Anderson	W.R.	57	
Arnold	Samuel	61, 62	
Ball	D.C.	55, 56	
Barton	John H	37, 38	
Bennett	Durett	65, 66, 67, 68	
Bennett	Jane	31, 32	
Binford	John	49, 50, 51, 52	
Binford	Wm P	49, 50, 51, 52	
Blue	W.R.	39, 40	
Boogs	Moses	69, 70	
Boots	Athlinda	43, 44	
Boots	James F	43, 44	
Brain	John	27, 28	
Campbell	Alexander	69, 70	
Campbell	H.W.	23, 24	
Campbell	Jacob	51, 52, 69, 70	
Carman	T.H.	53, 54	
Carroll	Thomas	61, 62	
Chase	Hiram W	67, 68	
Church		62	
Clemens	Wm	59, 60, 61, 62	
Cochran	J.H.	55, 56, 63, 64, 65, 66	
Cochran & Boots		29, 30, 43, 44	
Coleman	Edward	19, 20	
Coleman	Jacob	41, 42	
Cook	John J	71, 72	
Coulson	Alice E	53, 54	
Coyle	Michael	57, 58	
Coynert	John	1, 2	
Coynert	Mary A	1, 2	
Davenport	E.A. (Elizabeth)	35, 36	
Davenport	J.C.	37, 38, 57, 58, 59, 60	
Davenport	John	35, 36, 37, 38	
Davenport	Russell	37, 38	
Davenport	W.C.	37, 38, 57, 58, 59, 60	
Dobson	Margaret	61, 62	
Drake	S.C.	35, 36	
Dunkle	Wm	17, 18, 31, 32, 41, 42	
Durr	Emily J	31, 32	
Ermentrout	Clara	23, 24	
Ermentrout	J.C.	23, 24	
Ermentrout	W.H.	23, 24	
Flanigan	Geo	71, 72	
Foster	Peter	57, 58, 63, 64	
Fox	Amos	57, 58	
Fraley	H.C. (Henry)	17, 18	
Fraley	W.M.	7, 8	
Galey	A.E. & J.R.	27, 28, 29, 30	
Galey	Ann E	29, 30	
Galey	J.R.	29, 30	
Galey	Joseph	29, 30	
Gray	Thomas	25, 26	
Grimes	Jessie	3, 4	
Hall	James	67	
Hall	Joseph	67, 68	
Hall	Joseph W	67, 69	
Halstead	Caroline	17, 18, 19, 20	
Halstead	Clarissa L	5, 6, 19, 20	
Halstead	J.L.A.	19, 20	
Halstead	Rebecca	5, 6, 17, 18	
Halstead	Sarah	19, 20	
Halstead	W.W.	17, 18, 19, 20, 23, 24	
Hanlon	Miles L	71, 72	
Hardesty	H.C.	69, 70	
Harrigan	John	33, 34	
Harter	Mitton	9, 10	
Hawkins	Levina	55, 56	
Hitch	Wm	65, 66	
Horner	Jacob	19, 20	
Horner	John	29, 30	
Horney	Jessie	3, 4	
Horney	Rebecca	3, 4, 5, 6	

Hudson	Ellen	41, 42	
Hunt	Wilson	69, 70, 71, 72	
Hunt	Woody & Petro	71, 72	
Irons	James	47, 48	
Irons	John B	25, 26	
Irons	Robert	71, 72	
Irons	William	47, 48, 69, 70	
Jones	S.D.	59, 60	
Kennion	Henry	71, 72	
Kerr	Eliza	61, 62	
Kerr	Francis	62	
Kerr	John	61, 62	
Kerr	Joseph G	63, 64	
King	Elijah	71, 72	
King	John H	49, 50	
Kirkpatrick	J.W.	1, 2, 23, 24, 39, 40	
Lewell	J & W	53, 54	
Linden		16	
Lyon	John D	61, 62	
Lyon	Wm	59, 60	
Mahoney	Michael	41, 42	
Manson	M.D.	67, 68	
Martin	Levi	29, 30	
Martin	Nancy	21, 22	
Martin	Orren Sr	47, 48	
Martin	Owen	27, 28	
Mason	T.D.	31, 32	
Mason	T.J.	31, 32, 41, 42	
McBee	C.P.	23, 24	
McBee	M.E.	23, 24	
McBee	W.Z. (Wm)	23, 24, 25	
McCall	Samuel	55, 56	
McMurray	J.S.	37, 38	
Michaels	Simon	43, 44	
Michaels	Wm	19, 20, 21, 22	
Miller	J.M. (John)	9, 10, 11, 12, 15, 16	
Montgomery	G.M.	29, 30	
Montgomery	Simpson	29, 30	
Montgomery	W.H.	13, 14	
Montgomery	Wm	29, 30	
Morris	C.D.	55, 56	
Murphy	Michael	60	
Murphy	Patrick	39, 40, 57, 58	
Newell	J & W	67, 68	
Newkirk	M.J.	33, 34	
Nichols	G.D.	17, 18, 31, 32	
Nicholson	Wm	3, 4, 5, 6, 19, 20	
Paddock	B.H.	45, 46, 51, 52, 53, 54	
Parker	F.F.	7, 8	
Parker	Wm	7, 8, 9, 10	
Parker & Kelsey		13, 14, 33, 34	
Paxton	Wm	27, 28	
Peterson	John J	45, 46, 47, 48, 49, 50, 51, 52	
Peterson	Silas	25, 26	
Piggott	Albert	34, 39, 40	
Piggott	Sarah	33, 34	W.R. Anderson is crossed out on 58
Pyles	Jospeh	57, 58	
Reese	D.A.	15, 16	
Reynolds	Harvey	14	
Rice	Wm	43, 44, 45, 46, 71, 72	Heirs
Rooney & Cauley		39, 40	
Royer	Joseph	1, 2	
Rusk	B.B.	19, 20, 21, 22, 27, 28	
Scobe	Felix	45, 46, 55, 56	
Shotts	Andrew	31, 32	et al
Shotts	Henry	31, 32	
Shotts	John	65, 66, 67, 68	
Shotts	Michael	37, 38, 59, 60	
Shotts	Nancy	41, 42	
Skobe	Abraham	27, 28	
Slavens	Dan T	43, 44	
Spruham	Ann	59, 60	
Spruham	John	59, 60	
Srader	R.M.	29, 30	
Stiffer	G.B.	11, 12	
Stingley	A.E.	25, 26, 27, 28, 49, 50	

Stingley	A.R.	21	
Stingley	Anthony	3, 4, 21, 22	
Stingley	J.B.	25, 26, 27, 28, 49, 50	
Stingley	Lawson	21, 22	
Stingley	R.A.	22	
Stoddard	Arminta (A.R.)	15, 16	
Stoddard	James (J.M.)	7, 8, 9, 10, 15, 16, 59, 60	
Stoddard	Joel	13, 14, 35, 36	
Stoddard	Orren	15, 16	
Stotts & Coulson		53, 54	
Stout	Benjamin	17, 18	
Stout	Era	15, 16	
Stultz	Martin	17, 18	
Switzer	Emily J	43, 44	
Symms	Geo	61, 62	
Thesvlis	Johnathan	39, 40, 57, 58	
Thompson	Mary E	61, 62	
Thompson	S.H.D.	57, 58, 59, 60, 61, 62	
Tomlinson	Henry	59, 60	
Tomlinson	J.C.	61, 62	Heirs
Vail	Noah	59, 60	
Ward	Thomas	11, 12	
Washburn	N.L.	35, 36	
Whalon	Rhoda	71, 72	
Whetstone	Eliza	61, 62	
White	C.W.	33, 34, 35, 36	
White	Jerome	7, 8	
Whited	Wm H	53, 54	
Wilhite	P.T.	63, 64	
Wilkens	C	35, 36	
Williamson	A	33, 34	
Wilson	J.W.	23, 24, 25, 26	
Wilson	Tho	35, 36	
Wilson & Shoemaker		45, 46	
Wilson & Son		35, 36, 37, 38	
Wright	Wm	7, 8, 17, 18	


NAMES OF OWNERS.	Number on Plat.	DESCRIPTION.	Section.	Township.	Range.	Acres.	Hundredths.	Value of Lands.	Value of Improve-ments.	Value of Lands and Improve-ments.
J. N. Kirpatrick		1/2 NW 1/4	1	20	4	160		4800	300	5100
do		1/2 SE 1/4	"	"	"	57	50	1700	100	1800
do		1/2 NE 1/4	"	"	"	78		1950	50	2000
do		1/2 SW 1/4	"	"	"	12	50	360	25	385
Casper Marshall		1/2 SW 1/4	1	20	4	10		300		300
do		1/2 NW 1/4	"	"	"	15		3450	50	3500
Casper Jones		1/2 NW 1/4	1	20	4	4		1200	500	1700
Roger Joseph		E 1/2 SE 1/4	1	20	4	80		2400	200	2600
do		1/2 E 1/2 NE 1/4	"	"	"	78		2300	50	2350

Section No. /

Congressional Township No. 20, R. R. 4 E.

SCALE:—Forty rods to an inch, or ten rods to a space, Congress Land, which is one mile square for a section.

Number of acres in this section according to the UNITED STATES Survey 631




Assessor's Plat-Book for Melrose Township, No. 7

NAMES OF OWNERS.	Number on Plat.	DESCRIPTION.	Section.	Township.	Range.	Acres.	Hundredths.	Value of Lands.	Value of Improve-ments.	Value of Lands and Improve-ments.
Harvey Ravicca		N ¹ / ₂ NW ¹ / ₄	2	20	4	76	14	20	50	200
same		PT N ¹ / ₂ SW ¹ / ₄	"	"	"	22		600	300	900
Harvey J. J. J.		PT N ¹ / ₂ SW ¹ / ₄	2	20		58		1600	25	1625
Grimes J. J.		NE ¹ / ₄	2	20	4	154	03	3850	100	3950
same		E ¹ / ₂ SW ¹ / ₄	"	"	"	76	14	1900	50	1950
Stacy A. J.		SE ¹ / ₄	2	20	4	160		4000	100	4100
Nichols J. J.		S ¹ / ₂ SW ¹ / ₄	2	20	4	80		2000	25	2025

Section No. 2

Congressional Township No. 20, N. R. 4 E.

SCALE:—Forty rods to an inch, or ten rods to a space, Congress Land, which is one mile square for a section.
Number of acres in this section according to the UNITED STATES Survey 626-31



Rebecca Hornoy
76-12

Jessie Grimes
76-14

Jessie Grimes
154-03

Rebecca Hornoy
22

Jessie Hornoy
58

Chas. Stimpert
140

N. W. Morrison
81

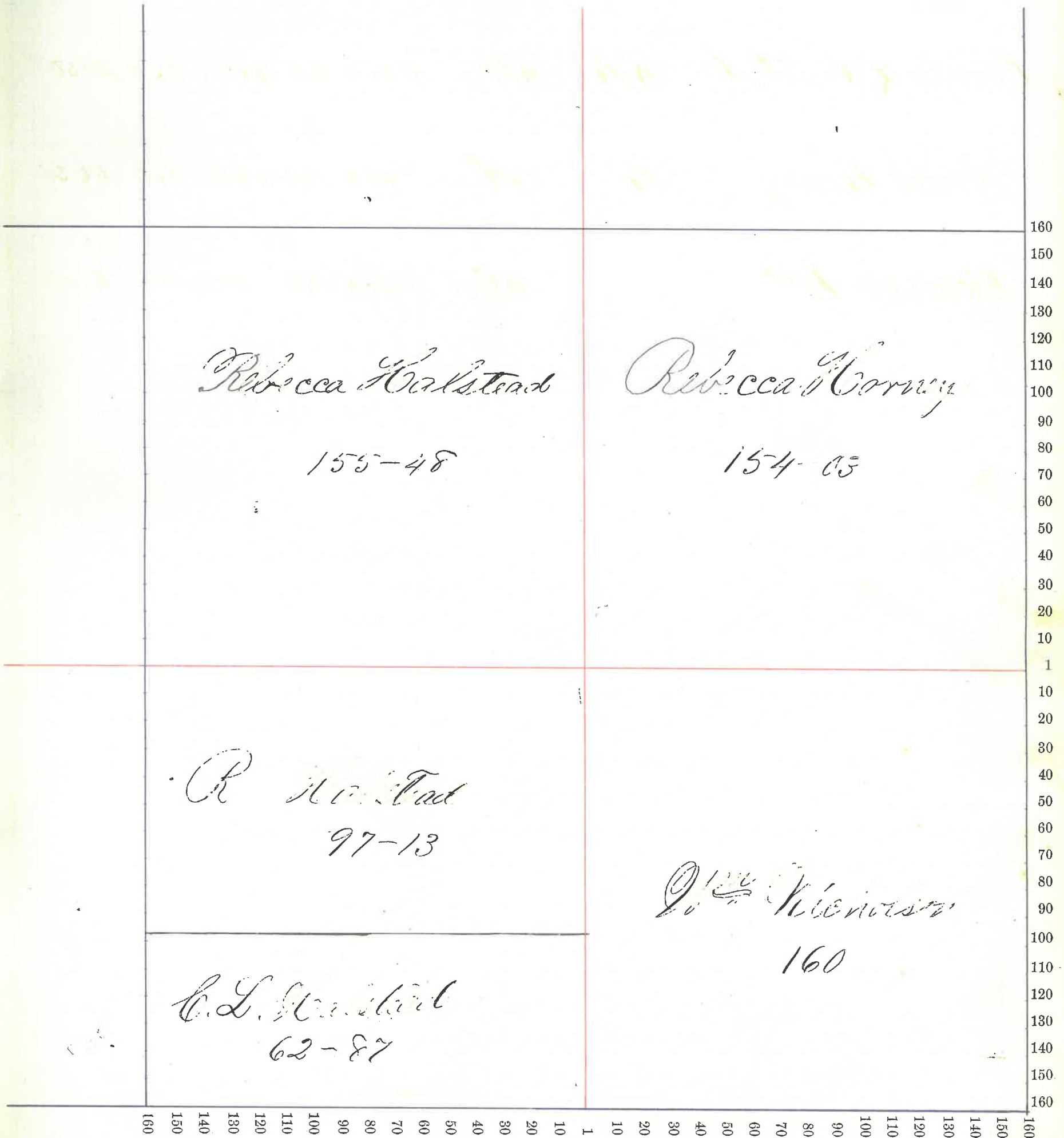
NAMES OF OWNERS.	Number on Plat.	DESCRIPTION.	Section.	Township.	Range.	Acres.	Hundredths.	Value of Lands.	Value of Improve-ments.	Value of Lands and Improve-ments.
Rebecca Haislat Land		Pt NW 32	3	20	4	155	48	4000	50	4050
		SW 32	"	"	"	97	15	2900	250	3050
Carissa L. Haislat		SW 32	3	20	4	62	89	1800	250	2050
Rebecca Haislat		Pr NE 32	3	20	4	154	03	4500	150	4650
Nicholson 1/2		SE 32	3	20	4	160	"	4000	100	4100

Section No. 3

Congressional Township No. 20, N. R. 4, E.

SCALE:—Forty rods to an inch, or ten rods to a space, Congress Land, which is one mile square for a section.

Number of acres in this section according to the UNITED STATES Survey 629-51




NAMES OF OWNERS.	Number on Plat.	DESCRIPTION.	Section.	Township.	Range.	Acres.	Hundredths.	Value of Lands.	Value of Improve-ments.	Value of Lands and Improve-ments.
Parker D. M.		SE 1/4	4	20	4	160		4100	40	100
Parker W. M.		NE 1/4	4	20	4	70		1750	15	100
" "		S 1/2	"	"	"	23	12	575	25	60
" "		SW 1/4	"	"	"	25	33	600	25	625
Stoddard J. W.		2 1/2	4	20	4	80		1950	10	2000
" "		SW 1/4	"	"	"	6		100	"	200
" "		SW 1/4	"	"	"	10		900	25	100
White J. W.		SW 1/4	4	20	4	25	33	40		40
Wright W. M.		SE 1/4	4	20	4	40		950	50	100

Section No. 4

Congressional Township No. 20, N. R. 4 E.

SCALE:—Forty rods to an inch, or ten rods to a space, Congress Land, which is one mile square for a section.
Number of acres in this section according to the UNITED STATES Survey 628-31



Madison

County, Indiana, 1875

Assessor's Plat-Book for Madison

Township, No. 7


NAMES OF OWNERS.	Number on Plat.	DESCRIPTION.	Section.	Township.	Range.	Acres.	Hundredths.	Value of Lands.	Value of Improve-ments.	Value of Lands and Improve-ments.
Miles J. C. same same		SW ^{1/4} SE ^{1/4} SE ^{1/4}	5	20	4	160		4500	250	4750
						40		1000	50	1050
						40		1000	50	1050
Maitland M. T. W.		NW ^{1/4}	5	20	4	33	20	900	25	925
same		Pt. NW ^{1/4}				72	84	2100	300	2400
Parker H. W.		E ^{1/2} NW ^{1/4}	5	20	4	40		1000		1000
St. Land J. M.		E ^{1/2} SE ^{1/4}	5	20	4	80		1900		
same		E ^{1/2} NE ^{1/4}				80		1700		
same		E ^{1/2} NW ^{1/4}				80		2000	6	

Section No. 5

Congressional Township No. 20, R. 4 E.

SCALE:—Forty rods to an inch, or ten rods to a space, Congress Land, which is one mile square for a section.

Number of acres in this section according to the UNITED STATES Survey 625-20




NAMES OF OWNERS.	Number on Plat.	DESCRIPTION.	Section.	Township.	Range.	Acres.	Hundredths.	Value of Lands.	Value of Improve-ments.	Value of Lands and Improve-ments.
Miller J M		E 1/2 SE 1/4 Pt NE 1/4	6	204	87	2200	1500	3700		
			"	"	"	15648	4500	207	47	
E W Steph		Pt NW 1/4	6	204	157	53	4307	407	4707	
Marr Thos W Same		W 1/2 SE 1/4 SW 1/4	6	204	80	2400	50	2450		
			"	"	"	160	480	100	480	

Section No. 6

Congressional Township No. 20, N. R. 4 E.

SCALE:—Forty rods to an inch, or ten rods to a space, Congress Land, which is one mile square for a section.

Number of acres in this section according to the UNITED STATES Survey 634-01



Montgomery

County, Indiana, 1875

Assessor's Plat-Book for Madison

Township, No. 7


NAMES OF OWNERS.	Number on Plat.	DESCRIPTION.	Section.	Township.	Range.	Acres.	Hundredths.	Value of Lands.	Value of Improve-ments.	Value of Lands and Improve-ments.
Montgomery W. & same		NW 1/4	7	20	4	40	100	25	1025	
same		SW 1/4	"	"	"	39.08	100	25	1025	
same		E 1/2	"	"	"	80	200	50	2050	
same		Rt	"	"	"	138	3450	75	3525	
Parlier and Kelsey		SE 1/4	7	20	4	160	5600	200	7600	
Stoddard Joel		NW 1/4	7	20	4	71.75	2300	50	2350	
same		E 1/2	"	"	"	80	2240	50	2290	

Section No. 7

Congressional Township No. 20, N. R. 4 E.

SCALE:—Forty rods to an inch, or ten rods to a space, Congress Land, which is one mile square for a section.

Number of acres in this section according to the UNITED STATES Survey 636-83



Madison

County, Indiana, 1875

Assessor's Plat-Book for Madison

Township, No. 7


NAMES OF OWNERS.	Number on Plat.	DESCRIPTION.	Section.	Township.	Range.	Acres.	Hundredths.	Value of Lands.	Value of Improve-ments.	Value of Lands and Improve-ments.
Stoddard J M		E 1/2 NE 1/4	8	20	4	80	1600	1650	100	
		E 1/2 SE 1/4	"	"	"	80	1600	300	600	
		W 1/2 SW 1/4	"	"	"	80	1600	100	240	
		Pr W 1/2 SW 1/4	"	"	"	36	225	160	200	
Stoddard Corren		Pr E 1/2 SW 1/4	8	20	4	27	50	800	25	520
Stoddard Arminta		Pr E 1/2 SW 1/4	8	20	4	32	50	1245	500	1740
Reese M A		W 1/2 E 1/2 SW 1/4	8	20	4	39	60	1000	200	1200
Miller J M		W 1/2 NE 1/4	8	20	4	80	200	72	2075	
		Pr W 1/2 SE 1/4	"	"	"	79	1600	25	1625	
Stout Eva		S 1/2 E 1/2 SW 1/4	8	20	4	40	110	300	1400	
		W 1/2 W 1/2 E 1/2 SW 1/4	"	"	"	20	575	25	600	

Section No. 5

Congressional Township No. 20, R. R. 4 E.

SCALE:—Forty rods to an inch, or ten rods to a space, Congress Land, which is one mile square for a section.

Number of acres in this section according to the UNITED STATES Survey 635 = 66



Madison County, Indiana, 1875

Assessor's Plat-Book for Madison Township, No. 7


NAMES OF OWNERS.	Number on Plat.	DESCRIPTION.	Section.	Township.	Range.	Acres.	Hundredths.	Value of Lands.	Value of Improve-ments.	Value of Lands and Improve-ments.
Stutz Martin		pt E 1/2 SE 1/4 SW gr	9	20	4	8		200		200
O'right Wm		N 1/2 NW gr	9	20	4	40		2000	150	2150
Stour Benjamin		NW 1/4 SW gr	9	20	4	40		1050	50	1100
same		pt E 1/2 SE 1/4 SW	"	"	"	12		30		30
same		3/4 E 1/2 SW gr	"	"	"	60		1425	50	1475
Halstead Rebecca		SW 1/4 NE	9	"	"	40		975	25	1000
Halstead Caroline		SE 1/4 NW gr	9	20	4	40		975	25	1000
Halstead W W		NE 1/4 NE gr	9	20	4	40		975	25	1000
Frazer H C		NW 1/4 NE gr	9	20	4	40		1100	200	1300
same		E 1/2 NW gr	"	"	"	80		2250	50	2300
Nichols G D		SW 1/4 SW gr	9	20	4	40		920		920
Dunlap Wm		1/2 SE gr	9	20	4	80		1950	50	2000
same		1/2 SE gr	"	"	"	80		1850	50	1900

Section No. 9

Congressional Township No. 20, N. R. 4 E.

SCALE:—Forty rods to an inch, or ten rods to a space, Congress Land, which is one mile square for a section.

Number of acres in this section according to the UNITED STATES Survey 640



Madison County, Indiana, 1875

Assessor's Plat-Book for Madison Township, No. 7

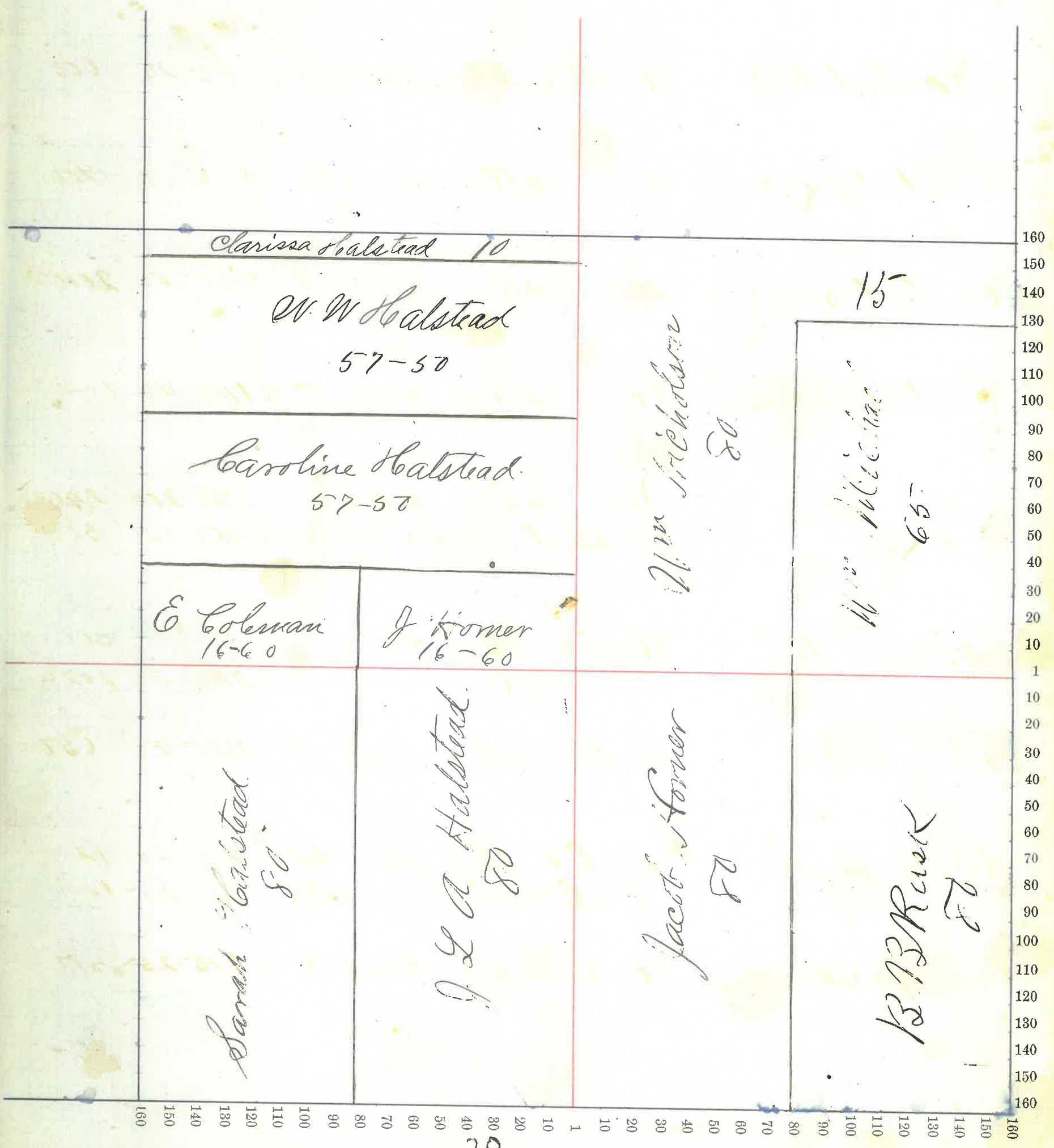
NAMES OF OWNERS.	Number on Plat.	DESCRIPTION.	Section.	Township.	Range.	Acres.	Hundredths.	Value of Lands.	Value of Improve-ments.	Value of Lands and Improve-ments.
Halstead Clarissa		N Pt NW gr	10	20	4	10		300	25	325
Halstead H D		Pt NW 1/4 NW cor	10	20	4	57	50	1575	25	1600
Winstal J L		1/2 SW	10	20	4	80		1200	0	1900
Halstead Sarah		1/2 SW	10	20	4	80		1900	100	2000
Halstead Caroline		Pt NW cor	10	20	4	57	50	1700	100	1800
Winstal Jacob		1/2 SE cor	10	20	4	80		2200	200	2400
same		Pt SW cor NW cor	"	"	"	16	50	400	100	500
Michols N M		Pt NE 1/4 SE gr	10	20	4	15		300		500
same		1/2 NE	"	"	"	70		2000	25	2025
Michols N M		Pt E 1/2 SE gr	10	20	4	65		1625	25	650
Rusk B B		1/2 E 1/2 SE gr	10	20	4	40		1175	25	1200
same		1/2 E 2 SE gr	"	"	"	40		1100	25	1200
Kolman Edward		Pt SE 1/4 NW cor	10	20	4	16	60	475	25	500

Section No. 10

Congressional Township No. 20, N. R. 4 E.

SCALE:—Forty rods to an inch, or ten rods to a space, Congress Land, which is one mile square for a section.

Number of acres in this section according to the UNITED STATES Survey 638-20




NAMES OF OWNERS.	Number on Plat.	DESCRIPTION.	Section.	Township.	Range.	Acres.	Hundredths.	Value of Lands.	Value of Improve-ments.	Value of Lands and Improve-ments.
<i>Michals J. W.</i>		<i>SWgr</i>	11	20	4	160		4320	200	4520
<i>Marlin M. C.</i> <i>same</i>		<i>E 1/2 SWgr</i> <i>SW 1/2 SWgr</i>	11	20	4	80		240	200	2600
<i>Kenn. S. B.</i>		<i>E 1/2 SW 1/2 SWgr</i>	11	20	4	40		1175	200	1375
<i>Blindley H. K.</i> <i>same</i>		<i>SW 1/2 SEgr</i> <i>E 1/2 NW</i>	11	20	4	80		2240	100	2340
<i>Timothy Lanson</i> <i>same</i> <i>same</i>		<i>SW 1/2 NEgr</i> <i>NE 1/4 SEgr</i> <i>E 1/2 E 1/2 SEgr</i>	11	20	4	80		240	150	2000
						10		1200	150	1350
						10		120	100	1200

Section No. 11

Congressional Township No. 20, N. R. 4 E.

SCALE:—Forty rods to an inch, or ten rods to a space, Congress Land, which is one mile square for a section.

Number of acres in this section according to the UNITED STATES Survey 640



Madison County, Indiana, 1875


Assessor's Plat-Book for *Madison* Township, No. 7

NAMES OF OWNERS.	Number on Plat.	DESCRIPTION.	Section.	Township.	Range.	Acres.	Hundredths.	Value of Lands.	Value of Improve-ments.	Value of Lands and Improve-ments.
Hawford W A		N E gr	121			166		4300	200	4500
McBee C D		E 1/2 NW q	1220	4	87			2400	40	2800
McBee W B		NW 1/4 SW q	1220	4	40			120	25	1225
Campbell A M		E 1/2 NW gr	1220	4	80			2400	200	2600
Kipatrick J B		W 1/2 NW gr	1220	4	80			2400	20	2420
McBee M E		PT NW 1/2 SW gr	1220	4	18			520	10	530
Wilson J W		PT NW 1/2 SW gr	1220	4	22			520	10	530
Ermentrout J C		N 1/2 W 1/2 SE gr	1220	4	40			1000	200	1300
Ermentrout H A		E 1/2 W 1/2 SE gr	1220	4	40			1100	100	1200
same		PT E 1/2 SE gr	"	"	"	14	50	375	25	400
Ermentrout Clara		PT E 1/2 SE gr	1220	4	66			1850	200	2050

Section No. 121

Congressional Township No. 20, N. R. 4 E.

SCALE:—Forty rods to an inch, or ten rods to a space, Congress Land, which is one mile square for a section.
Number of acres in this section according to the UNITED STATES Survey 640-58



Spring County, Indiana, 1875

Assessor's Plat-Book for *Madison* Township, No. 7


NAMES OF OWNERS.	Number on Plat.	DESCRIPTION.	Section.	Township.	Range.	Acres.	Hundredths.	Value of Lands.	Value of Improve-ments.	Value of Lands and Improve-ments.
Wilson J W same		NE 1/4 Sec 13	13	20	4	160		4450	117	4567
		E 1/2 NW 1/4	"	"	"	80		2240	160	2400
Stingley A. E.		W 1/2 Sec 13	13	20	4	80		2100	25	2125
Stingley J. B.		W 1/2 Sec 13	13	20	4	80		2200	400	2600
Peterson Silas		Pt Sec 13	13	20	4	147	25	4100	15	4250
McBee Mary		NE Sec 13	13	20	4	40		1020	200	1220
Gray Thomas		Pt E 1/2 Sec 13	13	20	4	12	75	275	25	300
Frost Jot B		SE 1/4 Sec 13	13	20	4	40		1020	600	1620

Section No. 16

Congressional Township No. 20, N. R. 4 E.

SCALE:—Forty rods to an inch, or ten rods to a space, Congress Land, which is one mile square for a section.

Number of acres in this section according to the UNITED STATES Survey 640



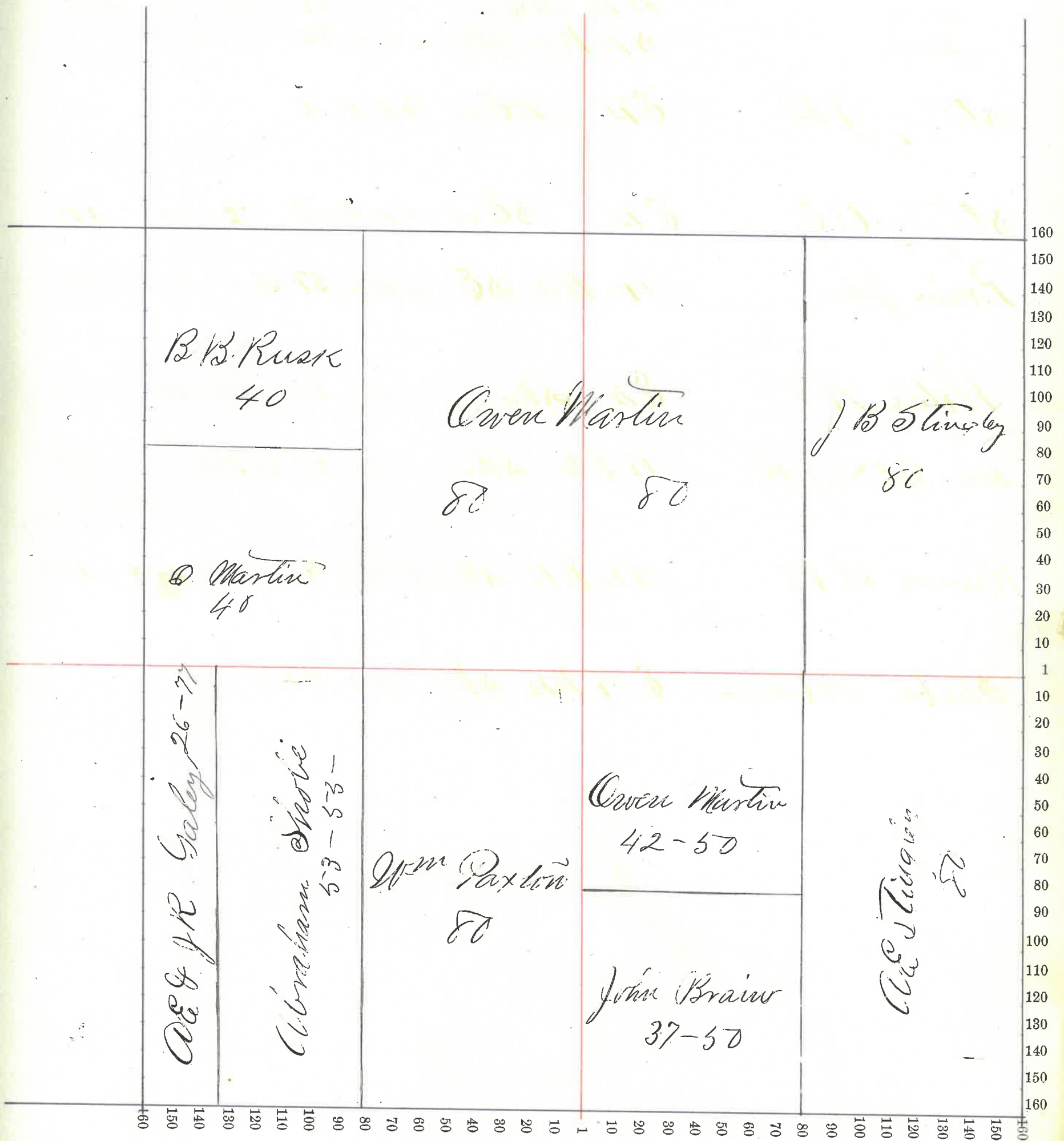
NAMES OF OWNERS.	Number on Plat.	DESCRIPTION.	DESCRIPTION.				Value of Lands.	Value of Improve-ments.	Value of Lands and Improve-ments.
			Section.	Township.	Range.	Acres.			
Martin Owen		Qt W 1/2 SE qr	14	20	4	42 50	1025	25	1050
same		E 1/2 NW 1/4	"	"	"	80	1950	50	2000
same		W 1/2 NE qr	"	"	"	80	1950	50	2000
same		E 1/2 W 1/2 NW 1/4	"	"	"	40	975	25	1000
Stigler, J. B.		E 1/2 NE qr	14	20	4	80	2200	50	2250
Stigler, A. E.		E 1/2 SE qr	14	20	4	80	2000	100	2100
Brain John		Qt W 1/2 SE	14	20	4	37 50	960	160	1120
Paxton Wm		E 1/2 SW qr	14	20	4	80	1900	100	2000
Saley, A. E. & J. R.		Qt W 1/2 SW qr	14	20	4	26 77	530	10	540
Kuske B B		N 1/2 W 1/2 NW 1/4	14	20	4	40	1175	25	1200
Shobe Abraham		E 1/4 W 1/2 SW qr	14	20	4	53 53	1070	130	1200

Section No. 14

Congressional Township No. 20, R. R. 4 E.

SCALE:—Forty rods to an inch, or ten rods to a space, Congress Land, which is one mile square for a section.

Number of acres in this section according to the UNITED STATES Survey 640-32




NAMES OF OWNERS.	Number on Plat.	DESCRIPTION.	Section.	Township.	Range.	Acres.	Hundredths.	Value of Lands.	Value of Improve-ments.	Value of Lands and Improve-ments.
Montgomery Wm		NW 1/4 NW qr	15	20	4	40		1000	50	1050
Montgomery G.M.		SW 1/4 NE qr	15	20	4	40		800	75	875
Montgomery Simpson		E 1/2 NW qr	15	20	4	80		2400	500	2900
Hornor John		W 1/2 NE qr	"	"	"	80		1900		2000
Galey Joseph		Pt E 1/2 NE qr	"	"	"	40	11	900	100	1000
Galey Ann &		S 1/2 E 1/2 NE qr	"	"	"	40	11	950	150	2100
Grader R.M.		W 1/2 SW qr	"	"	"	80		1900	100	2000
Cochran & Bost		Pt E 1/2 SW qr	15	"	"	20		400	150	550
same		Pt W 1/2 SE qr	"	"	"	20		400	25	425
Martin Levi		Pt E 1/2 SW qr	15	"	"	60		1500	100	1600
same		" W 1/2 SE qr	"	"	"	60		1500	50	1550
Galey A.E. & J.R.		Pt E 1/2 SE qr	15	20	4	26	78	530	10	540
Galey J.R.		W 1/4 E 1/2 SE qr	15	"	"	53	55	1000	10	1100

Section No. 15

Congressional Township No. 20, N. R. 4 E.

SCALE:—Forty rods to an inch, or ten rods to a space, Congress Land, which is one mile square for a section.

Number of acres in this section according to the UNITED STATES Survey 640 = 53



Warrick County, Indiana, 1875

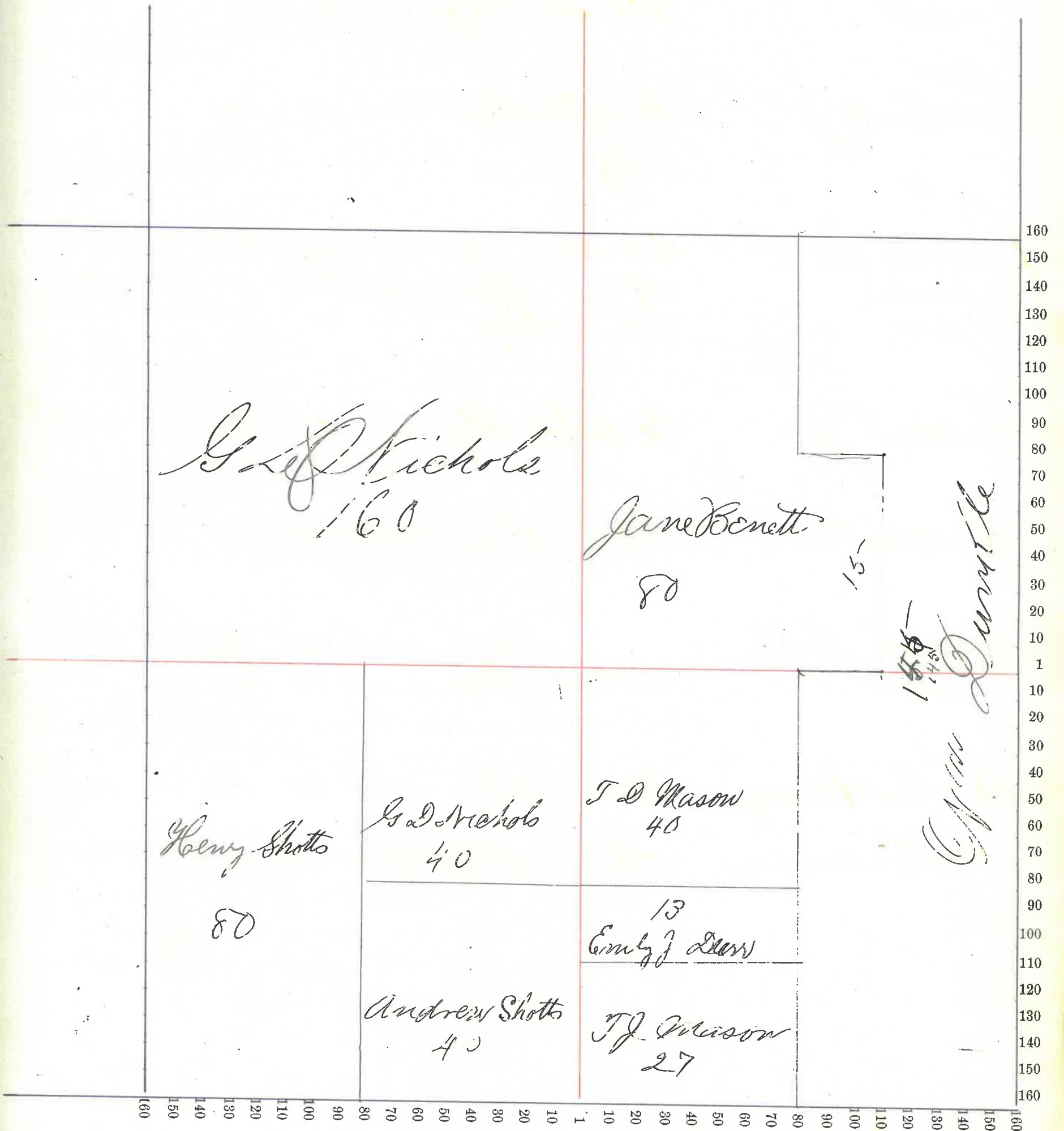
Assessor's Plat-Book for *Madison* Township, No. 7

NAMES OF OWNERS.	Number on Plat.	DESCRIPTION.	Section.	Township.	Range.	Acres.	Hundredths.	Value of Lands.	Value of Improve-ments.	Value of Lands and Improve-ments.
<i>Bennett Jane</i> <i>same</i>		<i>N 1/2 NE qr</i> <i>SW 1/4 SE 1/4 NE qr</i>	16	20	4	80		2000	100	2100
						15		300		300
<i>Durr Emily J</i>		<i>Pt SW 1/4 SE qr</i>	16	20	4	13		195		175
<i>Dunkle Wm</i> <i>same</i> <i>same</i>		<i>E Pt SE 1/4 NE qr</i> <i>NE 1/4 NE qr</i> <i>E 1/2 SE qr</i>	16	20	4	25		500	25	525
						40		800	50	850
						80		1530	50	1600
<i>Mason J</i>		<i>Pt SW 1/4 SE qr</i>	16	27		485		485
<i>Mason D</i>		<i>SW 1/4 SE qr</i>	16	20	4	40		720	80	800
<i>Nichols G D</i> <i>same</i>		<i>SW qr</i> <i>NE 1/4 SW qr</i>	16	20	4	160		3680	150	3830
						40		800	25	825
<i>Stott Henry</i>		<i>N 1/2 SW qr</i>	16	20	4	80		1700	160	1860
<i>Stott Andrew</i>		<i>SE 1/4 SW qr</i>	16	20	4	40		750	25	775

Section No. 16

Congressional Township No. 20, R. R. 4

SCALE:—Forty rods to an inch, or ten rods to a space, Congress Land, which is one mile square for a section.
Number of acres in this section according to the UNITED STATES Survey 640




NAMES OF OWNERS.	Number on Plat.	DESCRIPTION.	Section.	Township.	Range.	Acres.	Hundredths.	Value of Lands.	Value of Improve-ments.	Value of Lands and Improve-ments.
<i>White & W</i>		<i>N 1/2 NW 1/4</i>	<i>17</i>	<i>204</i>	<i>80</i>	<i>2400</i>	<i>100</i>	<i>2500</i>		
<i>same</i>		<i>S 1/2 NW 1/4</i>	<i>"</i>	<i>"</i>	<i>"</i>	<i>2000</i>	<i>100</i>	<i>2100</i>		
<i>same</i>		<i>SE 1/4 SW 1/4</i>	<i>"</i>	<i>"</i>	<i>"</i>	<i>800</i>	<i>25</i>	<i>825</i>		
<i>Williamson A</i>		<i>N 1/2 NE 1/4</i>	<i>"</i>	<i>"</i>	<i>"</i>	<i>1750</i>	<i>200</i>	<i>1950</i>		
<i>same</i>		<i>NE 1/4 NE 1/4</i>	<i>"</i>	<i>"</i>	<i>"</i>	<i>875</i>	<i>25</i>	<i>900</i>		
<i>Piggott Sarah</i>		<i>NW 1/4 SE 1/4</i>	<i>"</i>	<i>"</i>	<i>"</i>	<i>800</i>	<i>150</i>	<i>950</i>		
<i>Piggott Albert</i>		<i>E 1/2 SE 1/4</i>	<i>"</i>	<i>"</i>	<i>"</i>	<i>1600</i>	<i>50</i>	<i>1650</i>		
		<i>SW 1/4 SE 1/4</i>	<i>"</i>	<i>"</i>	<i>"</i>	<i>800</i>	<i>25</i>	<i>825</i>		
<i>Kenrick M J</i>		<i>SE 1/4 NE 1/4</i>	<i>"</i>	<i>"</i>	<i>"</i>	<i>800</i>	<i>100</i>	<i>900</i>		
<i>Harrigan John</i>		<i>NW 1/4 SW 1/4</i>	<i>"</i>	<i>"</i>	<i>"</i>	<i>800</i>	<i>50</i>	<i>850</i>		
<i>Parker and Kelcey</i>		<i>E 1/2 SW 1/4</i>	<i>"</i>	<i>"</i>	<i>"</i>	<i>1600</i>	<i>50</i>	<i>1650</i>		

Section No. 17

Congressional Township No. 20, R. R. 4 E.

SCALE:—Forty rods to an inch, or ten rods to a space, Congress Land, which is one mile square for a section.

Number of acres in this section according to the UNITED STATES Survey 640



Montgomery County, Indiana, 1875

Assessor's Plat-Book for Madison Township, No. 7


NAMES OF OWNERS.	Number on Plat.	DESCRIPTION.	Section.	Township.	Range.	Acres.	Hundredths.	Value of Lands.	Value of Improve-ments.	Value of Lands and Improve-ments.
Wilkins C		Wfr NW gr	18	20	4	78	36	1950	100	2550
White C. W. same same		Pt S 1/2 NE gr N 1/2 NE gr Pt Secnd NE gr	"	"	"	37 80 21	50	900 2400 400	25 800 20	925 3200 420
Washburn, N. L.		N End E 1/2 SE gr	"	"	"	70	"	2100	300	2400
Wilson and Son same same		Wfr SW gr W Pt E 1/2 SW gr NW 1/4 SE gr	"	"	"	78 26 40	50	1800 525 800	200 20 25	2000 545 825
Wilson Thos.		N 1/2 E Pt E 1/2 SW gr	"	"	"	26	67	520	"	520
Stoddard Joel		E 1/2 NW gr	"	"	"	80	"	2240	50	2290
Davenport John same		SW 1/4 SE gr E Pt E 1/2 SW gr	"	"	"	40 26	"	800 520	25 10	825 530
Davenport E A		Pt NE gr	"	"	"	21	50	525	"	525
Drake S C		S 1/2 S 1/2 SE 1/4 SE gr	"	"	"	10	"	200	150	350

Section No. 18

Congressional Township No. 20, R. R. 4

SCALE:—Forty rods to an inch, or ten rods to a space, Congress Land, which is one mile square for a section.

Number of acres in this section according to the UNITED STATES Survey 636 = 86



NAMES OF OWNERS.	Number on Plat.	DESCRIPTION.	Section.	Township.	Range.	Acres.	Hundredths.	Value of Lands.	Value of Improve-ments.	Value of Lands and Improve-ments.
Davenport John		NW 1/4 NE gr	19	20	4	40		800	75	875
same		NE 1/4 NE gr	"	"	"	40		800	25	825
same		SW 1/4 NE gr	"	"	"	40		800	25	825
Davenport Russell		N 1/2 SE gr	19	20	4	80		1600	150	1750
same		SE 1/4 NE gr	"	"	"	40		800	25	825
Davenport J. C.		SW 1/4 SE gr	19	20	4	40		800	300	1100
Davenport W. C.		SE 1/4 SE gr	19	20	4	40		800	100	900
Wilson and Son		NW 1/4 NW gr	19	20	4	39 1/3		800	100	900
Shitto Michael		E 1/2 SW gr	19	20	4	80		1600	250	1850
Murray J. S.		NW 1/4 SW gr	19	20	4	38 33		700	100	800
		SW 1/4 NW gr	"	"	"	39 11		700	25	725
Alexander W.		SW 1/4 SW gr	19	20	4	38 33		700	60	760
Barton John H.		E 1/2 NW gr	19	20	4	80		1600	150	1750


NAMES OF OWNERS.	Number on Plat.	DESCRIPTION.	Section.	Township.	Range.	Acres.	Hundredths.	Value of Lands.	Value of Improve-ments.	Value of Lands and Improve-ments.
Blair W R		E 1/2 N 6	20	20	4	80		1650	150	1800
Kerrpatrick, J. W. same		N 1/2 S W gr N 1/2 S E gr	20	20	4	80		1600	100	1750
Murphy Patrick		S 1/2 S W gr	20	20	4	80		16		
Rooney and Cauley		S W 1/4 N W gr S 1/2 N W 1/4 N W gr N 1/2 N W 1/4 N W gr	20	20	4	40 20 20		750 350 350	100 100	850 450 350
Kerr's Jonathan same		E 1/2 S E gr N E 1/4 N W gr	20	20	4	80		1200	75	1275
Piggott Albert		E 1/2 N W gr N 1/2 N E gr	20	20	4	80 80		1600 1600	50 50	1650 1650 <small>1650</small>

Section No. 20

Congressional Township No. 20, N. R. 4 E.

SCALE:—Forty rods to an inch, or ten rods to a space, Congress Land, which is one mile square for a section.

Number of acres in this section according to the UNITED STATES Survey 640



Montgomery County, Indiana, 1875

Assessor's Plat-Book for Madison Township, No. 7


NAMES OF OWNERS.	Number on Plat.	DESCRIPTION.	Section.	Township.	Range.	Acres.	Hundredths.	Value of Lands.	Value of Improve-ments.	Value of Lands and Improve-ments.
Shotts Nancy same		NW 1/4 NW 1/4	21	20	4	160		3200	200	3400
						40		750	25-	775-
Mahoney Michael		NE 1/4 SW 1/4	21	20	4	40		750	50	800
Mason J J same		W 1/2 NE 1/4	21	20	4	80		1440	100	1540
		W 1/2 SE 1/4				50		1400	25-	1425-
Hudson Ellen same		E 1/2 SE 1/4	21	20	4	80				
		E 1/2 NE 1/4				50				
Coleman Jacob		SW 1/4 SW 1/4	21	20	4	40		800	50	850
Dunkle Wm		SE 1/4 SW 1/4	21	20	4	40		600	50	650

Section No. 21

Congressional Township No. 20, N. R. 4 E.

SCALE:—Forty rods to an inch, or ten rods to a space, Congress Land, which is one mile square for a section.

Number of acres in this section according to the UNITED STATES Survey 640




NAMES OF OWNERS.	Number on Plat.	DESCRIPTION.	Section.	Township.	Range.	Acres.	Hundredths.	Value of Lands.	Value of Improve-ments.	Value of Lands and Improve-ments.
Cochran and Boots same		E 1/2 NW 1/4 W 1/2 NE 1/4	22	20	4	80		1300		1300
			"	"	"	80		1300		1300
Boots Altlinda		SW 1/4	22	20	4	160		2880	20	2900
Boots James F		W 1/2 SE 1/4	22	20	4	80		1700	50	1750
Michael Simon same		SE 1/2 NE 1/4 W 1/2 E 1/2 NE 1/4	22	20	4	40		775	25	800
			"	"	"	40		775	50	825
Rice Wm		E 1/2 SE 1/4	22	20	4	80		2000	25	2025
Spritzer Emily J		NW 1/4 NW 1/4	22	20	4	40		800	100	900
Stevens Dan T		SW 1/4 NW 1/4	22	20	4	40		750	50	800

Section No. 22

Congressional Township No. 20, R. R. 21 E.

SCALE:—Forty rods to an inch, or ten rods to a space, Congress Land, which is one mile square for a section.

Number of acres in this section according to the UNITED STATES Survey 670



Maryland

County, Indiana, 1875

Assessor's Plat-Book for *Madison*

Township, No. 7


NAMES OF OWNERS.	Number on Plat.	DESCRIPTION.	Section.	Township.	Range.	Acres.	Hundredths.	Value of Lands.	Value of Improve-ments.	Value of Lands and Improve-ments.
<i>Shobe Felix</i>		Pt E 1/2 S W qr	23	20	4					
<i>same</i>		" W 1/2 S E qr	"	"	"	65	57	1625	50	1675
<i>Rice Wm</i>		W 1/2 S W qr	23	20	4	80		2000	25	2025
<i>same</i>		W 1/2 N W qr	"	"	"	80		2000	25	2025
		Pt Sect	"	"	"	96	20			
		" Sect	"	"	"	4	78	2500	40	2540
<i>Peterson John Jr</i>		E 1/2 N E qr	23	20	4	80		2175	100	2275
		E 1/2 S E qr	"	"	"	80		2175	50	2225
<i>Paddock B. H.</i>		S End W 1/2 SE	23	20	4	56		1450	50	1500
<i>Wilson & Shoemaker</i>		Pt Sect	23	20	4	96	50	2400	100	2500

Section No. 26

Congressional Township No. 20, N. R. 4 E.

SCALE:—Forty rods to an inch, or ten rods to a space, Congress Land, which is one mile square for a section.

Number of acres in this section according to the UNITED STATES Survey 639-05




NAMES OF OWNERS.	Number on Plat.	DESCRIPTION.	Section.	Township.	Range.	Acres.	Hundredths.	Value of Lands.	Value of Improve-ments.	Value of Lands and Improve-ments.
<i>Peterson John Jr</i> <i>same</i>		<i>N¹/₂ NW¹/₄</i> <i>N¹/₂ SW¹/₄</i>	24	20	4	80		2000	50	2050
						80		2000	50	2050
<i>Martin Owen Sr</i>		<i>SE¹/₄ SE¹/₄</i>	24	20	4	40		1120	50	1170
<i>Irons James</i> <i>same</i> <i>same</i> <i>same</i>		<i>E¹/₂ SW¹/₄</i> <i>N¹/₂ NE¹/₄</i> <i>E¹/₂ E¹/₂ NW¹/₄</i> <i>N¹/₂ SE¹/₄</i>	24	20	4	80		2000	1000	3000
						80		2400	100	2500
						40		1200	50	1250
						80		2000	100	2100
<i>Irons J B</i>		<i>N¹/₂ E¹/₂ NW¹/₄</i>	24	20	4	40		1120	50	1170
<i>Irons William A</i>		<i>E¹/₂ NE¹/₄</i> <i>NE¹/₄ SE¹/₄</i>	24	20	4	80		2240	150	2390
						40		1120	50	1170

Section No. 24

Congressional Township No. 20, R. R. 4 E.

SCALE:—Forty rods to an inch, or ten rods to a space, Congress Land, which is one mile square for a section.

Number of acres in this section according to the UNITED STATES Survey 640



Montgomery

County, Indiana, 1875


Assessor's Plat-Book for Madison Township Township, No. 7

NAMES OF OWNERS.	Number on Plat.	DESCRIPTION.	Section.	Township.	Range.	Acres.	Hundredths.	Value of Lands.	Value of Improve-ments.	Value of Lands and Improve-ments.
Dinford John		E 1/2 NE qr	25	20	4	80		1550	50	1600
same		NE 1/4 SE qr	"	"	"	40		950	50	1000
same		Pt NW qr	"	"	"	100		2100	100	2200
same		W 1/2 SE qr	"	"	"	80		2000		2000
Dinford W & P		SW qr	25	20	4	160		4000	50	4150
King John W		SE 1/4 SE qr	25	20	4	33		825	25	850
same		Pt SE 1/4 SE qr	"	"	"	7		175		175
Stingley A & E		1/2 W 1/2 NE qr	25	20	4	40		1100	25	1125
Stingley J. B.		1/2 W 1/2 NE qr	25	20	4	40		1100	25	1125
Peterson John		Pt N End NW qr	25	20	4	60		1500	25	1525

Section No. 25

Congressional Township No. 20, N. R. 4, E.

SCALE:—Forty rods to an inch, or ten rods to a space, Congress Land, which is one mile square for a section.
Number of acres in this section according to the UNITED STATES Survey 640



Montgomery

County, Indiana, 1875

Assessor's Plat-Book for *Madison*


Township, No. *7*

NAMES OF OWNERS.	Number on Plat.	DESCRIPTION.	Section.	Township.	Range.	Acres.	Hundredths.	Value of Lands.	Value of Improve-ments.	Value of Lands and Improve-ments.
<i>Daddock B H</i>		<i>NWqr</i>	<i>26</i>	<i>20</i>	<i>4</i>	<i>160</i>		<i>32.00</i>	<i>100</i>	<i>3300</i>
		<i>W 1/2 NEqr</i>	"	"	"	<i>80</i>		<i>17.60</i>	<i>140</i>	<i>1900</i>
<i>Dinford W O</i>		<i>SEqr</i>	<i>26</i>	<i>20</i>	<i>4</i>	<i>160</i>		<i>16.50</i>	<i>50</i>	<i>1700</i>
		<i>E 1/2 NWqr</i>	"	"	"	<i>80</i>		<i>8.00</i>		<i>800</i>
<i>Dinford John</i>		<i>pt E 1/2 NEqr</i>	<i>25</i>	<i>20</i>	<i>4</i>	<i>74</i>		<i>13.50</i>	<i>100</i>	<i>1400</i>
<i>Campbell Jacob</i>		<i>W 1/2 SEqr</i>	<i>26</i>	<i>20</i>	<i>4</i>	<i>80</i>		<i>16.00</i>	<i>75</i>	<i>1675</i>
<i>Peterson John Jr</i>		<i>pt NE and E 1/2 NE</i>	<i>26</i>	<i>20</i>	<i>4</i>	<i>6</i>		<i>1.75</i>		<i>100</i>

Section No. 26

Congressional Township No. 20, N. R. 4 E.

SCALE:—Forty rods to an inch, or ten rods to a space, Congress Land, which is one mile square for a section.
Number of acres in this section according to the UNITED STATES Survey 640



Montgomery

County, Indiana, 1875

Assessor's Plat-Book for *Madison*

Township, No. 7


NAMES OF OWNERS.	Number on Plat.	DESCRIPTION.	Section.	Township.	Range.	Acres.	Hundredths.	Value of Lands.	Value of Improve-ments.	Value of Lands and Improve-ments.
<i>Coulson Alice E</i>		<i>N 1/2 NE gr</i>	<i>27</i>	<i>20</i>	<i>4</i>	<i>80</i>		<i>1600</i>	<i>50</i>	<i>1650</i>
<i>Carman J. H.</i>		<i>SE 1/4 NW gr</i>	<i>27</i>	<i>20</i>	<i>4</i>	<i>40</i>		<i>800</i>	<i>50</i>	<i>850</i>
<i>same</i>		<i>NE 1/4 NW gr</i>	<i>"</i>	<i>"</i>	<i>"</i>	<i>40</i>		<i>800</i>	<i>25</i>	<i>825</i>
<i>same</i>		<i>SE 1/4 SW gr</i>	<i>"</i>	<i>"</i>	<i>"</i>	<i>40</i>		<i>800</i>	<i>25</i>	<i>825</i>
<i>Hevell J. & W.</i>		<i>N 1/2 SW gr</i>	<i>27</i>	<i>20</i>	<i>4</i>	<i>80</i>		<i>1550</i>	<i>50</i>	<i>1600</i>
<i>Paddock B. H.</i>		<i>E 1/2 NE gr</i>	<i>27</i>	<i>20</i>	<i>4</i>	<i>80</i>		<i>1440</i>	<i>10</i>	<i>1450</i>
<i>same</i>		<i>E 1/2 SE gr</i>	<i>"</i>	<i>"</i>	<i>"</i>	<i>80</i>		<i>80</i>		<i>500</i>
<i>White J. H.</i>		<i>N 1/2 NW gr</i>	<i>27</i>	<i>20</i>	<i>4</i>	<i>80</i>		<i>1600</i>	<i>50</i>	<i>1650</i>
<i>same</i>		<i>NE 1/4 NW gr</i>	<i>"</i>	<i>"</i>	<i>"</i>	<i>40</i>		<i>800</i>	<i>50</i>	<i>850</i>
<i>Stotts & Coulson</i>		<i>N 1/2 SE gr</i>	<i>27</i>	<i>20</i>	<i>4</i>	<i>80</i>		<i>1200</i>	<i>250</i>	<i>1450</i>

Section No. 27

Congressional Township No. 20, N. R. 4 E.

SCALE:—Forty rods to an inch, or ten rods to a space, Congress Land, which is one mile square for a section.

Number of acres in this section according to the UNITED STATES Survey 640



Montgomery

County, Indiana, 1875

Assessor's Plat-Book for Madison

Township, No. 7


NAMES OF OWNERS.	Number on Plat.	DESCRIPTION.	Section.	Township.	Range.	Acres.	Hundredths.	Value of Lands.	Value of Improve-ments.	Value of Lands and Improve-ments.
Cochran John H same same		SW ¹ / ₄ NE ¹ / ₄ W ¹ / ₂ SE ¹ / ₄ PT W ¹ / ₂ NE ¹ / ₄	28 " "	20 " "	4 " "	160 80 56		3200 1575 15	110 25 15	3300 1600 15
Ball, D. C.		E ¹ / ₂ SE ¹ / ₄	28	20	4	80		1600	50	1650
Harris Lerina		SW ¹ / ₄ NW ¹ / ₄	28	20	4	40		700	75	775
Morris, C. D. same		PT W ¹ / ₂ NE ¹ / ₄ SE ¹ / ₄ NW ¹ / ₄	28 "	20 "	4 "	79 40	44	1200 775	400	1600 775
McCall Samuel		N ¹ / ₂ NW ¹ / ₄	28	20	4	80		1200	50	1250
Shobe Felix		PT E ¹ / ₂ NE ¹ / ₄	28	20	4	28		845	25	380

Section No. 28

Congressional Township No. 20, R. R. 4 E.

SCALE:—Forty rods to an inch, or ten rods to a space, Congress Land, which is one mile square for a section.

Number of acres in this section according to the UNITED STATES Survey... 640



Montgomery County, Indiana, 1875

Assessor's Plat-Book for Madison Township, No. 7

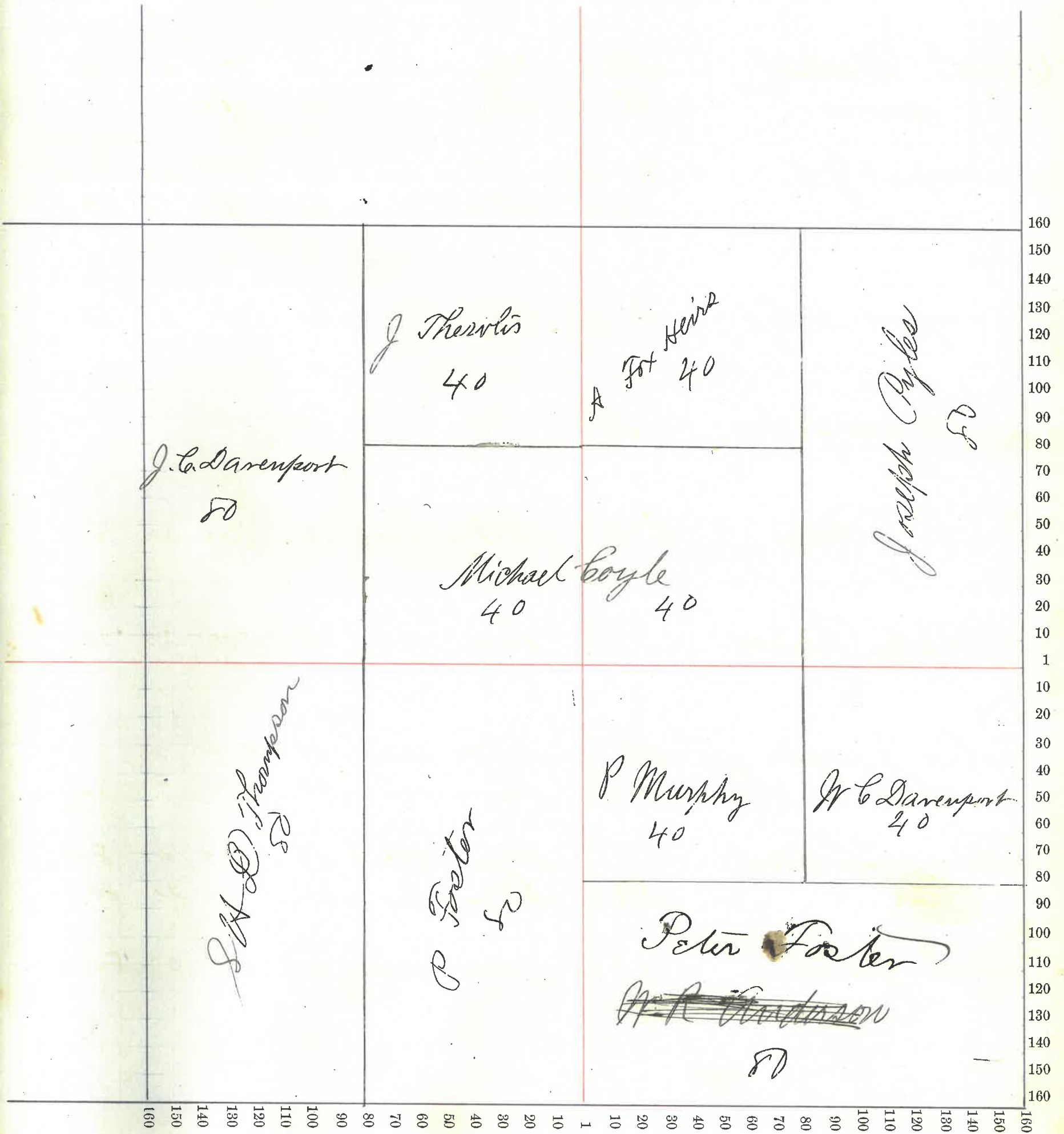
NAMES OF OWNERS.	Number on Plat.	DESCRIPTION.	Section.	Township.	Range.	Acres.	Hundredths.	Value of Lands.	Value of Improve-ments.	Value of Lands and Improve-ments.
Anderson, W.R.		S 1/2 SE gr	29	20	4	80		1450	25	1475
Coyle, Michael		SW 1/4 NE gr	29	20	4	40		775	25	800
same		SE 1/4 NW gr	"	"	"	40		775	25	800
Davenport, J.C.		N 1/2 W 1/2 NW gr	29	20	4	40		800	100	900
same		NW 1/4 NW gr	"	"	"	40		800	25	825
Davenport, D.C.		NE 1/4 SE gr	29	20	4	40		800	25	825
Fox, Amos Hirs		SW 1/4 NE gr	29	20	4	40		750		750
Foster, Peter		E 1/2 SW gr	29	20	4	80		1600	50	1650
Murphy, Patrick		NW 1/4 SE gr	29	20	4	40		700	25	725
Pyles, Joseph		SE 1/4 NE gr	29	20	4	40		800	25	825
same		NE 1/4 NE gr	"	"	"	40		800	50	850
Thompson, S.H.		NW 1/4 SW gr	29	20	4	40		775	25	800
same		SW 1/4 SW gr	"	"	"	40		775	25	800
Therrell, Jonathan		NE 1/4 NW gr	29	20	4	40		800	50	850

Section No. 29

Congressional Township No. 20, R. R. 4 E.

SCALE:—Forty rods to an inch, or ten rods to a space, Congress Land, which is one mile square for a section.

Number of acres in this section according to the UNITED STATES Survey 640



Montgomery

County, Indiana, 1875

Assessor's Plat-Book for Madison

Township, No. 7

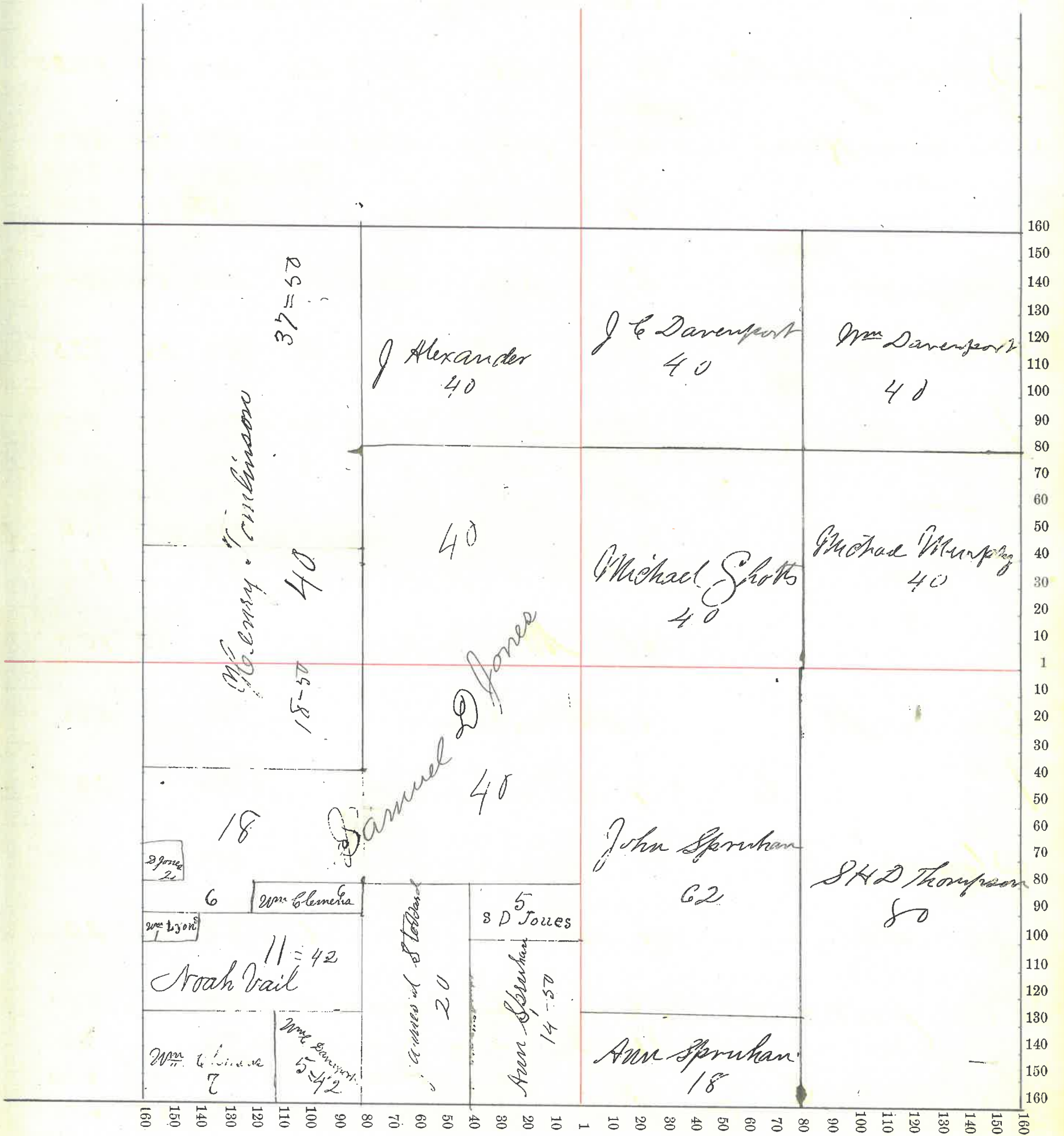
NAMES OF OWNERS.	Number on Plat.	DESCRIPTION.	Section.	Township.	Range.	Acres.	Hundredths.	Value of Lands.	Value of Improve-ments.	Value of Lands and Improve-ments.
Spokane		Pr 1/2 S Egr	30	20	4	18	300	50	350	
same		" E 1/4 S E 1/4 S W gr	"	"	"	12	50	230	250	
Spokane John Etal.		Pr 1/2 S Egr	30	20	4	62	1200	25	1225	
Spokane Henry		1/4 S W gr	30	20	4	40	600	200	800	
same		1/4 W gr	"	"	"	37	50	700	50	750
same		1/4 S W 1/4 S W gr	"	"	"	13	50	350	20	370
Simpson S.A.		E 1/2 S Egr	30	20	4	17	1530	30	1600	
Alexander Joseph		1/4 W gr	30	20	4	40	800	25	825	
James S. M.		NE 1/4 S W gr	30	20	4	40	775	25	800	
same		Pr 20 1/4 S W gr	"	"	"	5	100		100	
same		SE 1/4 S W gr	"	"	"	20	775	25	800	
same		Pr 1/2 S W gr	"	"	"	17	260	100	360	
same		" S W 1/4 S W gr	"	"	"	6	120		120	
same		1/4 W 1/2 NW 1/4 S W gr	30	20	4	2	40	60	100	
Conner H. M.		Pr SW 1/4 S W gr	30	20	4	10	42	260	260	
Van Loan B.C.		1/4 SW 1/4 S W gr	30	20	4	11	42	220	220	
Woodard J.M.		1/2 S E 1/4 S W gr	30	20	4	20	400		400	
Wood J.H.		Pr SW 1/4 S W gr	30	20	4	1	20		20	
Carverport H.C.		NE 1/4 S Egr	30	20	4	40	800		800	
same		Pr SW 1/4 S W gr	"	"	"	5	42	75	75	
Lawrence J.C.		1/4 S W gr	30	20	4	40	800	25	825	
Lawrence Michael		E 1/2 S Egr	30	20	4	40	550	50	600	
Lawrence Michael		1/4 S W gr	30	20	4	40	775	25	800	

Section No. 30

Congressional Township No. 20, N. R. 4 E.

SCALE:—Forty rods to an inch, or ten rods to a space, Congress Land, which is one mile square for a section.

Number of acres in this section according to the UNITED STATES Survey 632 = 34



Montgomery County, Indiana, 1875

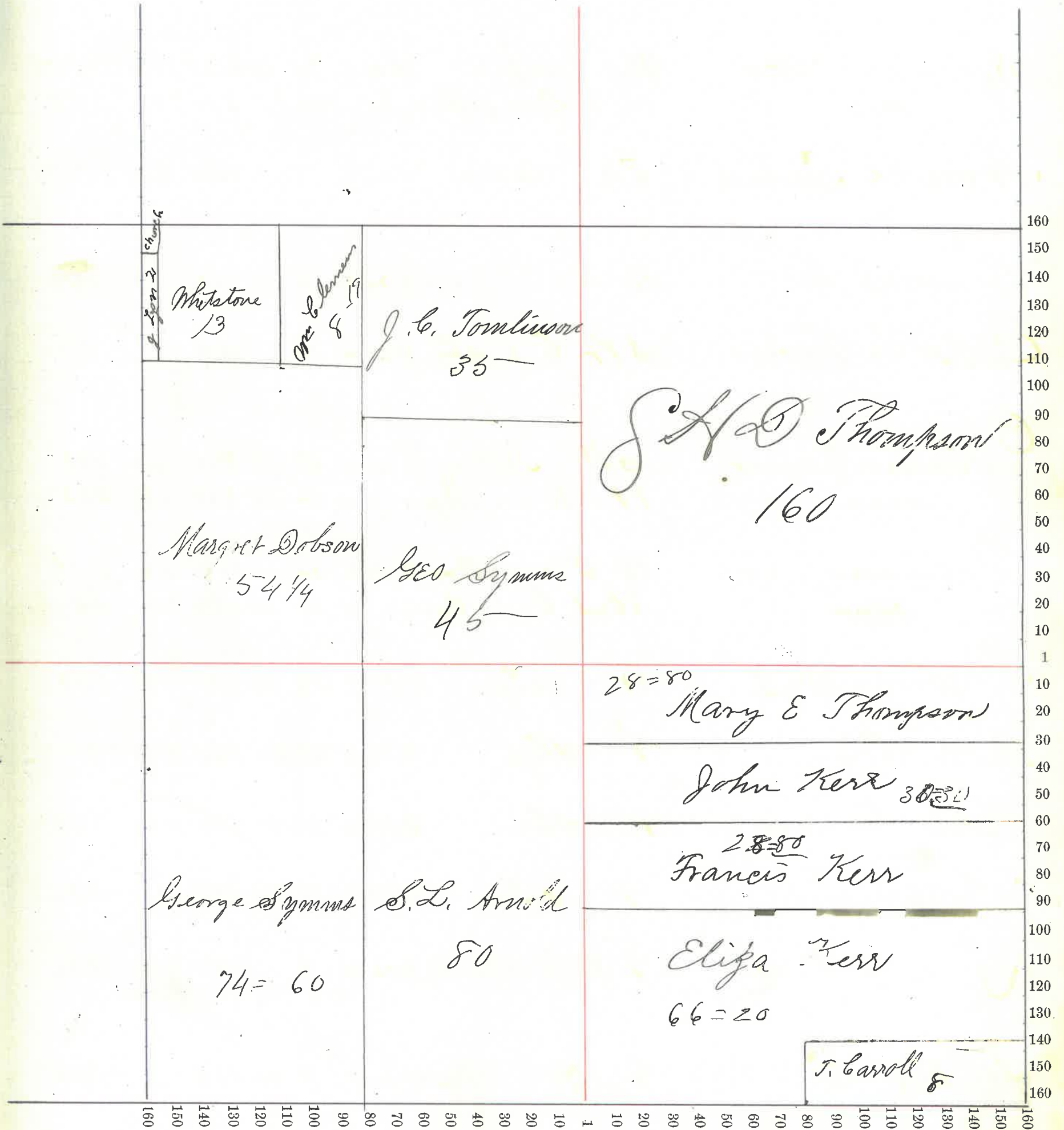
Assessor's Plat-Book for Madison Township, No. 7

NAMES OF OWNERS.	Number on Plat.	DESCRIPTION.	Section.	Township.	Range.	Acres.	Hundredths.	Value of Lands.	Value of Improve-ments.	Value of Lands and Improve-ments.
Tompson S H D		N Egr.	4	20	4	160		3000	200	3200
Dupuis Geo same		W. 1/2 S 1/4	31	20	4	74	60	1350	150	1500
		1/2 E 1/2 S 1/4	"	"	"	45		800	50	850
Arnold Samuel		E 1/2 S 1/4	31	20	4			1500	200	1700
Tommaso John		1/2 N 1/4 S 1/4	31	20	4	5	19	150		150
Carroll Thomas		S 1/2 E 1/2 S 1/4	31	20	4	8		160		160
Dobson Margaret same		W. 1/2 S 1/4	31	20	4	37	18	740	60	800
		1/2 W 1/2 S 1/4	"	"	"	16	76	820	5	825
Tomlinson J. B. same		1/2 E 1/2 S 1/4	31	20	4	20	50	850	50	900
		N end E 1/2 S 1/4	"	"	"	14	50	250	10	260
Tompson Mary E		1/2 S 1/4	31	20	4	28	80	540	25	565
Leah Eliza		1/2 S 1/4	31	20	4	66	20	1120	200	1320
Mr Francis		1/2 S 1/4	31	20	4	28	80	540	25	565
Miss Ellen		1/2 S 1/4	31	20	4	30	80	530	25	555
Wagon James W		1/2 W 1/2 S 1/4	31	20	4	2		40	50	90
Metcalf E		1/2 S 1/4 S 1/4	31	20	4	9	79	180		180

Section No. 31

Congressional Township No. 20, N. R. 4 E.

SCALE:—Forty rods to an inch, or ten rods to a space, Congress Land, which is one mile square for a section.
Number of acres in this section according to the UNITED STATES Survey 634 = 14



Montgomery County, Indiana, 1875

Assessor's Plat-Book for Madison Township, No. 7


NAMES OF OWNERS.	Number on Plat.	DESCRIPTION.	Section.	Township.	Range.	Acres.	Hundredths.	Value of Lands.	Value of Improve-ments.	Value of Lands and Improve-ments.
Anderson Laura		Pt N 1/2 SWqr	32	20	4	35	16	675	25	700
Cochran J H		SE 1/4 NEqr	32	20	4	40		757	25	775
Foster Peter		E 1/2 W 1/2 NWqr	32	20	4	40		750	50	800
		S 1/2 SEqr	"	"	"	80		1475	25	1500
		NE 1/4 NEqr	"	"	"	40		725	25	750
Kerr Joseph W		Pt W 1/2 SWqr	32	20	4	38	14	575	25	600
Wilhite P J		E 1/2 SWqr	32	20	4	80		1550	50	1600
same		S 1/2 SEqr	"	"	"	80		1550	50	1600
same		NWqr	"	"	"	160		3100	100	3200
same		W 1/2 W 1/2 NEqr	"	"	"	40		775	25	800
same		S 1/4 W 1/2 SWqr	"	"	"	15		800		800

Section No. 32

Congressional Township No. 20, N. R. 4 E.

SCALE:—Forty rods to an inch, or ten rods to a space, Congress Land, which is one mile square for a section.

Number of acres in this section according to the UNITED STATES Survey 640 = 30



64

Montgomery County, Indiana, 187

Assessor's Plat-Book for Madison Township, No.


NAMES OF OWNERS.	Number on Plat.	DESCRIPTION.	Section.	Township.	Range.	Acres.	Hundredths.	Value of Lands.	Value of Improve-ments.	Value of Lands and Improve-ments.
Berrett Duritt		E 1/2 SE qr	33	204	50	1200		1200		1200
Cochran J H		W 1/2	33	204	320	7040	500	7540		7540
Kitch W ¹¹		W 1/2 SE qr	33	204	80	1600	50	1650		1650
Shott John		NE qr	33	204	160	3100	100	3200		3200

Section No. 33

Congressional Township No. 20, N. R. 4. E.

SCALE:—Forty rods to an inch, or ten rods to a space, Congress Land, which is one mile square for a section.

Number of acres in this section according to the UNITED STATES Survey 640




NAMES OF OWNERS.	Number on Plat.	DESCRIPTION.	Section.	Township.	Range.	Acres.	Hundredths.	Value of Lands.	Value of Improve-ments.	Value of Lands and Improve-ments.
Chase Hiram W		NE 1/4 34 20 4				160		1600		1600
Manson, M. D. ^{Assigned} _{Assigned}		NW 1/4 NW 1/4 SW 1/4 NW 1/4	34	20	4	40		800		800
						40		800		800
Newell J & W		E 1/2 NW 1/4	34	20	4	84		840		840
Spaulding ^{Revised}		Pt SE 1/4	34	20	4	33	37	600		600
Anderson										
M. Everett Bennett Anderson		Pt NW 1/4	34	20	4	37		700		700
Hall James 2 Hall James 2 same		Pt SE 1/4 " E 1/2 SE 1/4	34	20	4	35	54	700		700
						6	92	125		125
Hall Joseph W		Pt SE 1/4	34	20	4	91	09	220	250	2075

Section No. 34

Congressional Township No. 20, N. R. 4, E.

SCALE:—Forty rods to an inch, or ten rods to a space, Congress Land, which is one mile square for a section.

Number of acres in this section according to the UNITED STATES Survey 644



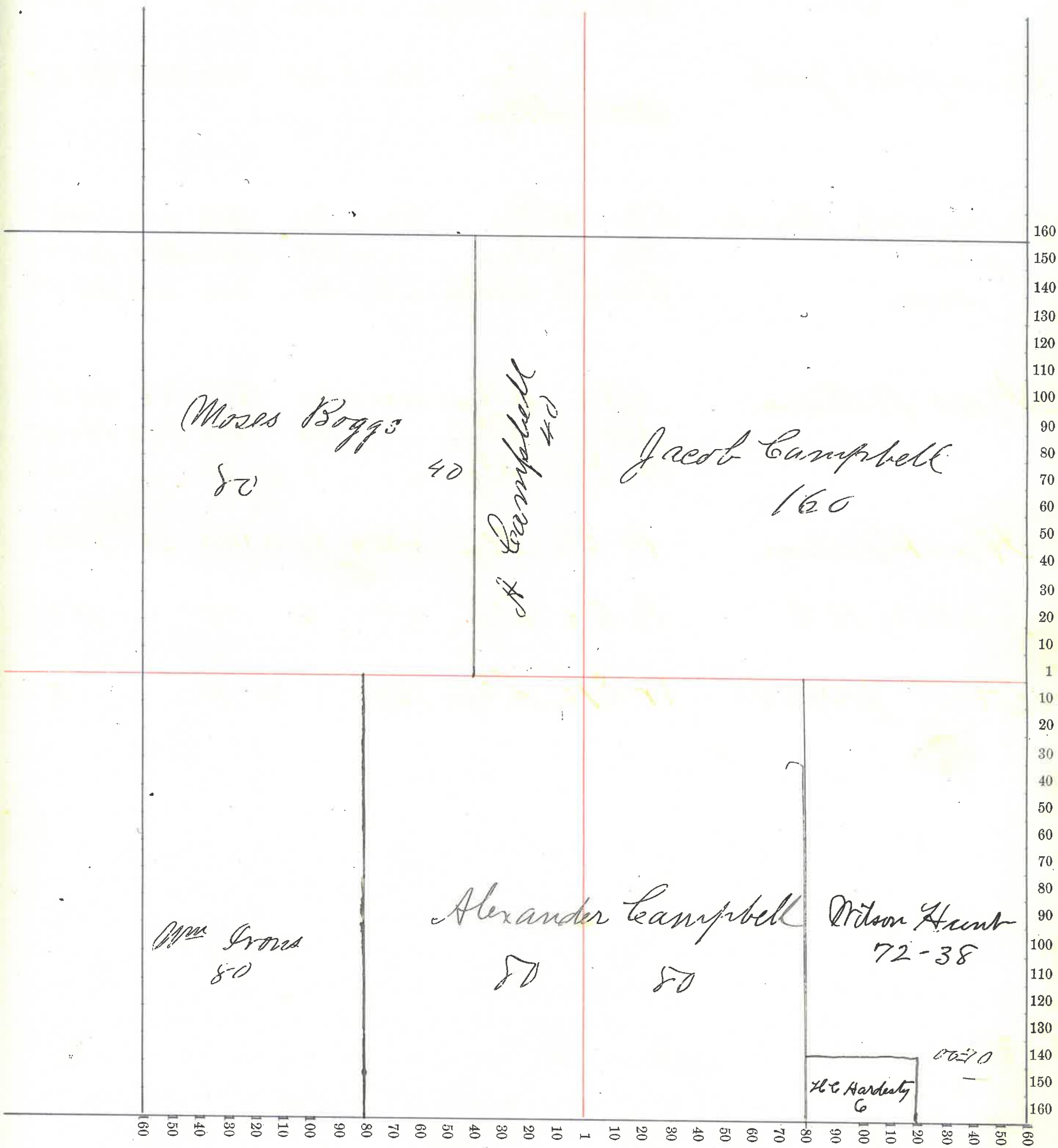
NAMES OF OWNERS.	Number on Plat.	DESCRIPTION.	Section.	Township.	Range.	Acres.	Hundredths.	Value of Lands.	Value of Improve-ments.	Value of Lands and Improve-ments.
Boogs Moses		N ¹ / ₂ NW ¹ / ₄ N ¹ / ₂ E ¹ / ₂ NW ¹ / ₄	35	20	4	85 40	800 400	800 400	800 400	800 400
Campbell Jacob		N¹/₂ NW¹/₄ NE ¹ / ₄	35	20	4	160	3200	250	3450	3450
Campbell, Alexander		E ¹ / ₂ SE ¹ / ₄	35	20	4	800	1600	400	2000	2000
same		N ¹ / ₂ SE ¹ / ₄	"	"	"	800	1600	200	1800	1800
same		E ¹ / ₂ E ¹ / ₂ NW ¹ / ₄	"	"	"	40	800	25	825	825
Brooks William		NW ¹ / ₄ SE ¹ / ₄ SE ¹ / ₄ NW ¹ / ₄ Pt E ¹ / ₂ SE ¹ / ₄	35	20	4	40 40 1	800 800 62	57 230 30	850 1050 30	850 1050 30
Hunt Wilson		Pt E ¹ / ₂ SE ¹ / ₄	35	20	4	72	38	1440	60	1500
Hardesty H C		Pt E ¹ / ₂ SE ¹ / ₄	35	20	4	6	120		120	120
Hall Joseph W		Pt E ¹ / ₂ SE ¹ / ₄	35	20	4	70	10		0	0

Section No. 33 -

Congressional Township No. 20, N. R. 4 - E.

SCALE:—Forty rods to an inch, or ten rods to a space, Congress Land, which is one mile square for a section.

Number of acres in this section according to the UNITED STATES Survey 639 = 8



NAMES OF OWNERS.	Number on Plat.	DESCRIPTION.	Section.	Township.	Range.	Acres.	Hundredths.	Value of Lands.	Value of Improve-ments.	Value of Lands and Improve-ments.
Cook John J		N 1/2 NE gr	36	20	4	80		2000	200	2200
same		SE 1/4 NE gr	"	"	"	40		1000	50	1050
Flanigan Geo		S 1/2 SW 1/4 SW gr	36	20	4	20		400		400
Hunt Gibson		SW gr				160		4000	1000	5000
Hanson Miles L		E 1/2 NE 1/4 SW gr	36	20	4	20		500		500
Kennison Henry		SE 1/4 SW gr	36	20	4	40		800	500	1300
same		PT N 1/2 SW gr	"	"	"	57		1140	25	1165
King Elijah		N 1/2 SE gr	36	20	4	80		2000	400	2400
Gross Robert		E 1/2 SE gr	36	20	4	80		2000	400	2400
Rice J. W.		NE 1/4 NE gr	36	20	4	40		1000	10	1010
Woody Hunt & Petro		N 1/2 SW 1/4 SW gr	36	20	4	20		400	100	500
Wilson Rhoda		PT NE end SW gr	36	20	4	3		75	75	150

Section No. 36

Congressional Township No. 20, N. R. 4 E.

SCALE:—Forty rods to an inch, or ten rods to a space, Congress Land, which is one mile square for a section.

Number of acres in this section according to the UNITED STATES Survey 640

