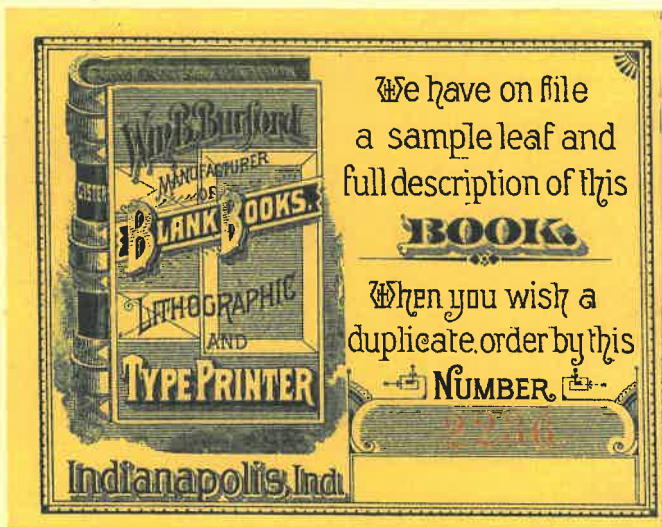


ASSESSOR'S PLAT BOOK.

*Madison Township,*

*Montgomery County.*

*1886*



Wm. B. Burford  
MANUFACTURER  
OF  
**BLANK BOOKS**  
LITHOGRAPHIC  
AND  
**TYPE PRINTER**

We have on file  
a sample leaf and  
full description of this  
**BOOK**

When you wish a  
duplicate order by this  
**NUMBER**

Indianapolis, Ind.

Assessor's Plat Book  
Madison Township  
Montgomery County,  
Indiana

1886

Last Name	First Name	Page #	Notes
Alley		73	
Anderson	George W	29, 30	
Anderson	Laura	63, 64	
Ball	Nancy F	55, 56	
Barton	John H	37, 38	
Beach	Josiah W	11, 12	
Belton	Samuel	5, 6, 19, 20	
Berryman	Jas A	71, 72	
Binford	Joseph	49, 50	
Binford	Wm P	49, 50, 51, 52	
Blacker	Emma	3, 4, 5, 6	
Blue	Wm R	39, 40	
Boots	Arthalinda	43, 44	
Boots	James	43, 44, 53, 54	
Boots	James F	29, 30	
Braden	H.S.	67, 68	
Brain	John	27, 28	
Britton	Mary A	55, 56	
Byrns	Arther G	9, 10, 11, 12, 15, 16	
Byrns	Lelian	9, 10, 11, 12, 15, 16	
Campbell	Alexander	69, 70	
Campbell	Hugh W	23, 24	
Camran	Susanah	53, 54	
Carr	Margaret	1, 2	
Carroll	Thos	61, 62, 63, 64	
Cawley	Mary	39, 40	et al
Clemons	William	59, 60, 61, 62	
Clouse	Phillip D	59, 60	
Cochran	Jno H	29, 30, 55, 56	
Cochran	John L	55, 56	
Cochran	Lew W	55, 56	
Cochrane	Jno H	43, 44, 63, 64, 65, 66	
Cochrane	John L	65, 66	
Coleman	Edward	17, 18, 19, 20	
Cook	Jno J	71, 72	
Coynert	John	1, 2	
Coynert	Mary	1, 2	
Crow	H H etal	78, 82	
Crull	Ada C	3, 4, 5, 6	
Dailey	Mathew	57, 58	
Davenport	Jas C	37, 38, 59, 60	Heirs
Davenport	John	35, 36, 37, 38	
Davenport	W.C.	37, 38, 57, 58, 59, 60	
David A Kelsey Edition to Linden		14	
Davis	Anna E	27, 28	
Dinius	Enoch	37, 38	
Drake	Silas C	35, 36, 37, 38	
Drake	Tiffan	35, 36, 37, 38	
Dudley	Joseph	15, 16	
Dunkle	Henry	55, 56	
Dunkle	Rebecca J	17, 18, 31, 32	
Dunkle	William	17, 18, 31, 32	
Dunkle	William & Rebecca J	17, 18	
Durham	Wm A & Ida M	51, 52	
Durham	Wm H	65, 66, 67, 68, 69	
Durham	Wm N	53, 54	
Elmer	Robert J	9, 10, 11, 12, 15, 16	
Elston	I.C.	33, 34	
ErmantROUT	John C	29, 30	
Foster	John	57, 58	
Foust	Jno P & Ella A	59, 60	
Fraley	Catherine E	17, 18	
Fraley	W.L.	7, 8	
Fudge	Florence	78, 80	
Galbreath	Joseph	13, 14	
Galey	Annie E	29, 30	
Galey	Jas R	29, 30	
Goodbar	Chas L	80, 81	
Goodbar	J N	74, 75, 76	
Goodbar	Jas H	82	
Goodbar	John N	78, 79, 82	
Goodbar	Mary J	79, 81	
Goodbar	Wm N	78, 81	
Grader	Robert & Lucy	19, 20	

Grader	Robt M	29, 30	
Grave Yard		16	
Gravel Road		73	
Gray	Thos	25, 26	
Grimes	James R	3, 4	
Grimes	Lawson	3, 4	
Grimes	William H	3, 4	
Hall	Joseph W	67, 68	
Halstead	Rebecca	5, 6, 17, 18	
Halstead	W.W.	17, 18, 19, 20, 23, 24	
Hardy	James G	9, 10, 11, 12, 15, 16	
Heunet	M	71, 72	
Hope	George	9, 10	Trustee of Amelia Miller
Horner	Jacob	19, 20	
Hudson	James	41, 42	
Hudson	Jno & Lewis G	41, 42	
Hudson	John	41, 42	
Hudson	Lewis G	41, 42	
Humphrey	Samuel	9, 10	
Hunt	Jno C	71, 72	
Hunt	Wilson	71, 72	
Irons	James	47, 48	
Irons	Jno B	47, 48	
Irons	Sarah A Etal	71	
Irons	Sarah H	72	
Irons	William	47, 48	
Johnson	Franklin & Jennie	23, 24	
Jones	Samuel	59, 60	
Jones	Synthia A	59, 60	
Keister	Samuel E	7, 8	
Kelly	Michael	65, 66, 67, 68	
Kelsey	Jno P	17, 18	
Kenyon	Ann M	71, 72	
Kenyon	Eliza J	71	
Kenyon	Martin B	71, 72	
Kerr	Eliza	61, 62	
Kerr	John H	61, 62	
Killen	Walter C	15, 16	
King	Jno W	49, 50	
Kinnaman	Alexander	21, 22	
Kinnaman	Margaret J	21, 22	
Kirkpatrick	J.W.	1, 2, 23, 24	
Kirkpatrick	S.W.	39, 40	
Layton	Aaron	9, 10	
Lidikay	Elizabeth	78, 80, 81	
Linden		16	
LNA & C RR		14	
Lyon	William	59, 60	
Lyon	Jane	61, 62	
Map of Kirkpatrick		73	
Maquire	Stewart	69, 70	
Martin	Elizabeth	47, 48	
Martin	Levi	29, 30	
Martin	Mellie	29, 30	
Martin	Nancy	21, 22	
Mason	Francis M	41, 42	
Mason	George K	59, 60	
Mason	Thos D	31, 32	
McBee	Charles T	23, 24	
McBee	Mary E	23, 24	
McBee	W.Z.	23, 24, 25, 26	
McCall	Samuel	55, 56	
McIntire	J.W.	65, 66	
Meter	Emma J	55, 56	
Michales	R.S.	21, 22	
Michales	Simon	43, 44	
Miller	Elizabeth	9, 10, 11, 12	
Miller	Jonas S & Samuel S	27, 28, 45, 46	
Miller	Rebecca	9, 10, 15, 16	
Montgomery	Malinda	7, 8	
Montgomery	Simpson	29, 30	
Montgomery	W. N	13, 14	
Morris	Catherine D	55, 56	
Murphy	Michael	59, 60	
Murphy	Patrick	39, 40, 57, 58	
Ornbaum	Benj L	69, 70	

Orubaum	Benj D	51, 52	
Paddock	B.F.	51, 52	Estate
Paddock	Caroline	71, 72	
Paddock	Chas C	45, 46	
Paddock	Jennie	39, 40	
Paddock	Samuel P	51, 52, 53, 54	
Parker	Charles H	7, 8	
Parker	Francis T	7, 8	
Parker	Maggie	7, 8	
Parker	Theodore W	7	Crossed out on pg 8
Parker	W.O.	9, 10	
Parker	Walter A	7, 8	
Parker & Kelsey		13, 14	
Patton	Israel H	15, 16	
Peterson	John	45, 46, 49, 50	
Peterson	John Jr	47, 48, 51, 52	
Peterson	L.V.	19, 20	
Petro	Samuel H	69, 70, 71, 72	
Pigott	Albert & M.J.	33, 34	
Pyles	Joseph	57, 58	
Ranagaw	Jno	33, 34	
Reese	David A	15, 16	
Rice	George	43, 44	
Rice	William	71, 72	
Rice	Wm	43, 44, 45, 46	
Rich	James S	71, 72	
Rich	Lulia B	71, 72	
Ristine	N.N.	33, 34	
Rooney	James	39, 40	
Roseboom	Virginia F	37, 38	
Royer	Mary J	41, 42	
Royer	Wm F	29, 30	
Rusk	Branson B	19, 20, 21, 22, 27, 28	
Seybold	George	25, 26	
Shanklin	Thos C	13, 14	
Shotts	Andrew	31, 32	
Shotts	Michael	37, 38, 59, 60	
Shotts	Nancy D	41, 42	
Shotts	Nancy E & Mary L	37, 38	
Shotts	Theo M	65, 66, 67, 68	
Simms	George	61, 62	
Simms	Jane	59, 60	
Skobe	Abraham	27, 28	
Slavens	S.T. & M.J.	31, 32	
Smith	Nancy A	27, 28	
Snyder	Garret D	47, 48	
Snyder	Garret D (Garoch D)	25, 26	
Spruhan	Ann	59, 60	
Spruhan	Jno	59, 60	et al
Stephenson	Jno M	33, 34	
Stiger	H.G.	8	
Stingley	Alfred R	21, 22	
Stingley	Allen E	25, 26, 27, 28, 49, 50	
Stingley	Jno B	25, 26, 27, 28, 49, 50	
Stingley	Lawson A	21, 22	
Stingley	N.W	33, 34	
Stingley	Orren W	25, 26	
Stoddard	Araminta	15, 16	
Stoddard	Jane M	7, 8, 15, 16	
Stoddard	Orren J	7, 15, 16, 17, 18	Crossed out on pg 8
Street		73	
Stringley	Anthony	3, 4	
Switzer	Emily J	43, 44	
TC & SFL RR		14, 16, 22	
Thenlis	David	41, 42	
Therolis	Jonathan	39, 40	
Thewlis	Kirk	57, 58	
Thompson	Mary E	61, 62	
Thompson	Samuel H.D.	57, 58, 59, 60, 61, 62	
Tomlinson	Henry	59, 60	
Tomlinson	Jno C	61, 62	
Tomlinson	Morton	37, 38	
Vail	James A	39, 40, 57, 58	
Vail	Rachael M	39, 40	red ink
Ward	Thomas Sr	3, 4, 5, 6, 11, 12	
Ward	Thos Sr	19, 20, 21, 22	

Washburn	E.P.	55, 56	
Washburn	Geo W	61, 62	
Wasson	E.P.	61, 62	
Wasson	Jas H	65, 66, 67, 68	
Weis	George	63, 64	
Whalen	Margaret	71, 72	
Whetstone	E	61, 62	
White	Charles W	7, 8, 9, 10, 33, 34, 35, 36	
White	Jos W	9, 10	
Whitecotten	Wm A	41, 42	
Wilhite	P.F.	63, 64	
Wilkins	Thomas	35, 36	
Williamson	Alvin	37, 38	
Wilson	Hunt	69, 70	
Wilson	James & Son	35, 36	
Wilson	Jas W & Sarah C	25, 26	
Wilson	Thos	35, 36	
Wise	John	63, 64	
Wright	Laura A	71, 72	
Wright	William	7, 8, 17, 18	

Montgomery County, Indiana, 1886

Assessor's Plat-Book for Madison Township, No. 20

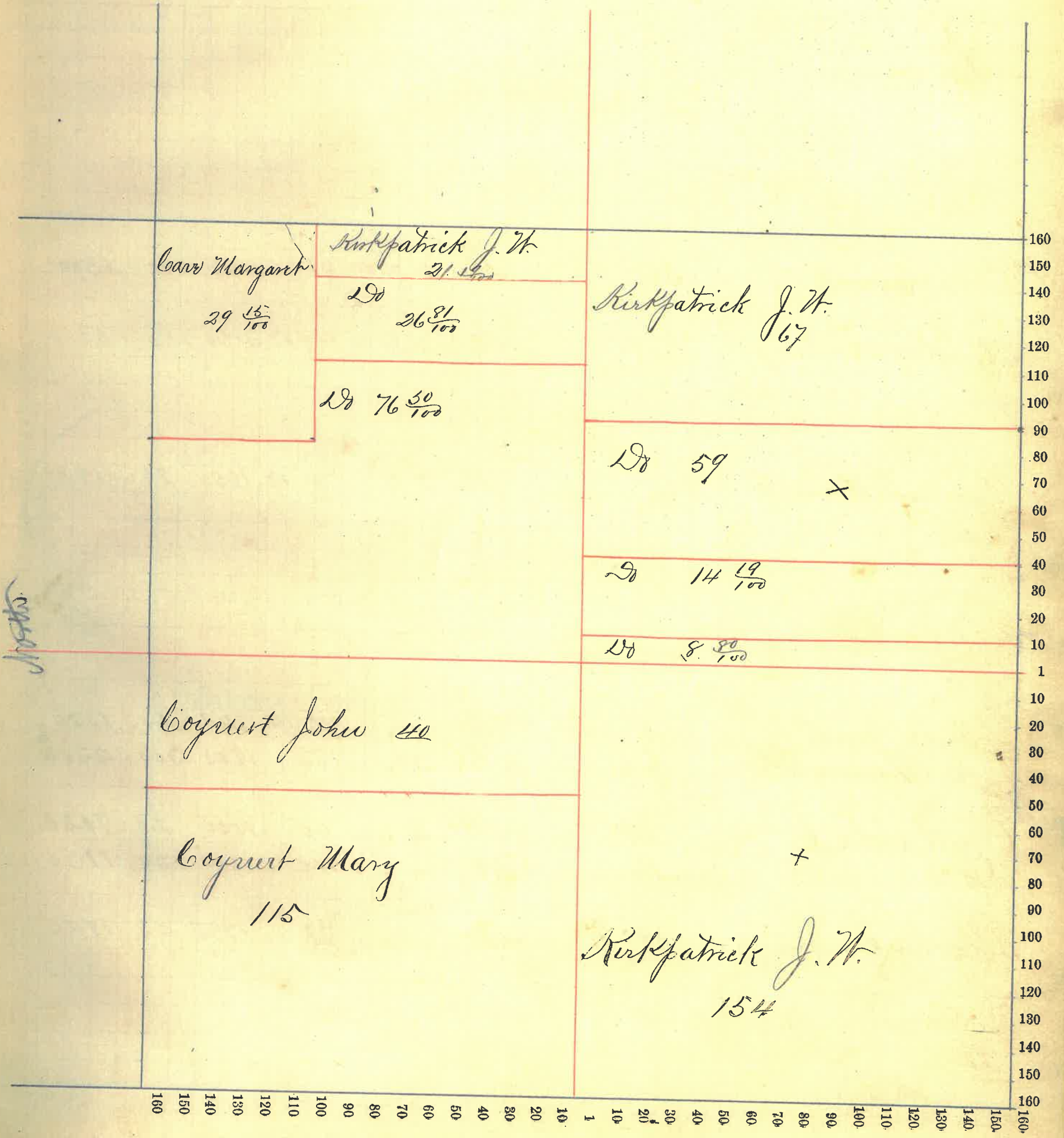
NAMES OF OWNERS.	Number on Plat.	DESCRIPTION.	Section.	Township.	Range.	Acres.	Hundredths.	Value of Lands.	Value of Improvements.	Value of Lands and Improvements.
Carr Margaret Kirkpatrick J. W.	Pt	W 1/4	1	204	29	15	725	200	925	
Do	"	S 1/4	1	"	"	67	1675		1675	
Do	"	W 1/4	"	"	"	21	19	525		525
Do	"	"	"	"	"	26	81	650	20	670
Do	"	N 1/4	"	"	"	76	50	1900	30	1930
Do	W 1/4	S 1/4	1	"	"	59		1475	150	1625
"	"	"	"	"	"	14	19	350		357
Do	"	"	"	"	"	8	81	200		200
Coyne John	"	N 1/4	"	"	"	40		880	500	1380
Coyne Mary	"	"	"	"	"	115		2875	100	2975
Kirkpatrick J. W.	"	S 1/4	"	"	"	154		3850	1500	5350



Section No. 1

Congressional Township No. \_\_\_\_\_, R. H

Scale—Forty rods to an inch, or ten rods to a space, Congress Land, which is one mile square for a section.  
Number of acres in this section, according to the United States Survey, \_\_\_\_\_



*West*

Montgomery County, Indiana, 1886

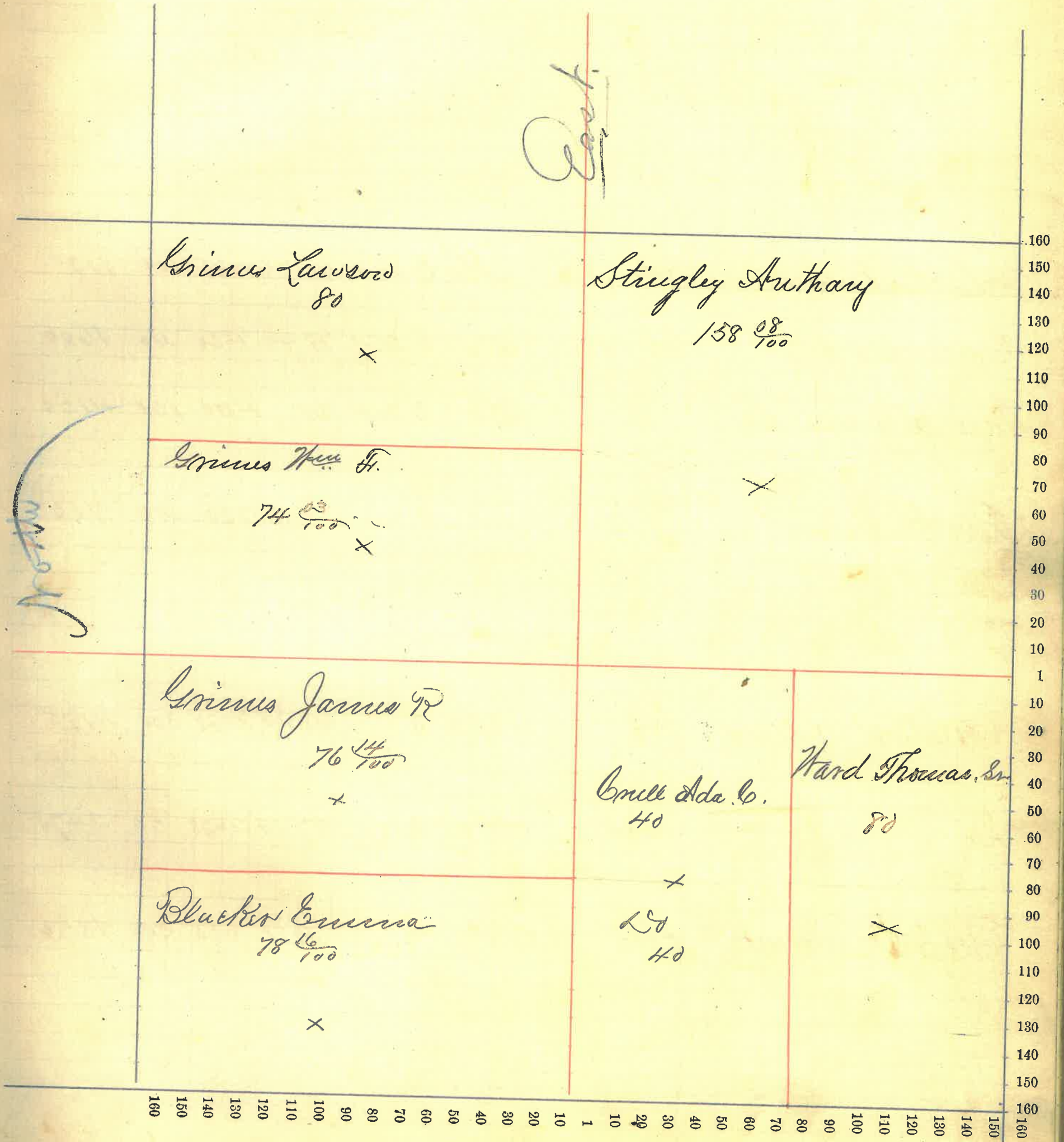
Assessor's Plat-Book for Madison Township, No. 20

NAMES OF OWNERS.	Number on Plat.	DESCRIPTION.	Section.	Township.	Range.	Acres.	Hundredths.	Value of Lands.	Value of Improvements.	Value of Lands and Improvements.
Grimes Lawson	Ex	No	21	204	80	2000	500	2500		
Stingley Anthony	Pt	Sec	2	204	158.08	3160	150	3310		
Grimes William. Jr.	"	No	2	"	74.03	1850	80	1930		
Grimes James R. Hard Thomas Sr.	Pt. Ex	M <sup>4</sup> S <sup>4</sup>	"	"	76.14	1820	60	1880		
Cull Ada. C. Do	M <sup>4</sup> No	S <sup>4</sup> S <sup>4</sup>	21	"	40	1000	20	1020		
Blacker Emma	Pt. No	M <sup>4</sup>	"	"	78.16	1795	50	1845		

Section No. 2

Congressional Township No. \_\_\_\_\_, R. 4

Scale—Forty rods to an inch, or ten rods to a space, Congress Land, which is one mile square for a section.  
Number of acres in this section, according to the United States Survey, \_\_\_\_\_



7

Montgomery County, Indiana, 1886


Assessor's Plat-Book for Madison Township, No. 20

NAMES OF OWNERS.	Number on Plat.	DESCRIPTION.	Section.	Township.	Range.	Acres.	Hundredths.	Value of Lands.	Value of Improvements.	Value of Lands and Improvements.
Blacker Emma		Pt Nox Nox	3	20	4	45 75	1035	100	1135	
Cull Ada L.		Pt Nox Nox	3	20	4	78 44	1560	40	1600	
Ward Thomas Sr.		Sx	3	20	4	160	4000	150	4150	
Blacker Emma		" Nox Nox	3	"	"	32 13	735	20	755	
Walstead Rebecca		Pt Nox	3	"	"	160 48	3875	300	4175	
Do		Spt Nox	3	"	"	97 13	2425	50	2475	
Belton Samuel		Spt Nox	3	"	"	62 87	1550	300	1850	

Section No. 3

Congressional Township No. \_\_\_\_\_, R. H

Scale—Forty rods to an inch, or ten rods to a space, Congress Land, which is one mile square for a section.  
Number of acres in this section, according to the United States Survey, \_\_\_\_\_



Montgomery County, Indiana, 1886

Assessor's Plat-Book for Madison Township, No. 20


NAMES OF OWNERS.	Number on Plat.	DESCRIPTION.	Section.	Township.	Range.	Acres.	Hundredths.	Value of Lands.	Value of Improve-ments.	Value of Lands and Improvements.
Montgomery Malinda	Pt	Stk	4	20	4	38		760	200	960
Parker Francis D	"	Stk	4	20	4	84	49	1700	100	1800
Foley W. L.	"	Stk	4	20	"	160		4000	400	4400
Parker Walter A.	Pt	Stk	4	20	"	14		280		280
Parker Maggie	Pt	Stk	4	"	"	14		280		280
Keister Samuel E.	"	Stk	4	"	"	4		100	5	105
Do	"	Stk	4	"	"	37	35	815	100	915
Wright William	Pt Stk	Stk	4	"	"	40		1000	40	1040
Parker Charles A.	Pt	Stk	4	"	"	17	13	375		375
Stoddard James M.	Stk	Stk	4	"	"	40		800	500	1300
Stoddard Orren J.	Pt	Stk	4	"	"	19		420	10	430
Parker Theodor St	Pt	Stk	4	"	"	19	40	420	10	430
White Charles W.	"	Stk	4	"	"	19		380		380
Do	"	"	4	"	"	19		375		375
Do	"	"	4	"	"	23		460		460
Stoddard James M.	Stk	Stk	4	"	"	80		2000	50	2050

Section No. 4

Congressional Township No. \_\_\_\_\_, R. 4

Scale—Forty rods to an inch, or ten rods to a space, Congress Land, which is one mile square for a section.

Number of acres in this section, according to the United States Survey, \_\_\_\_\_



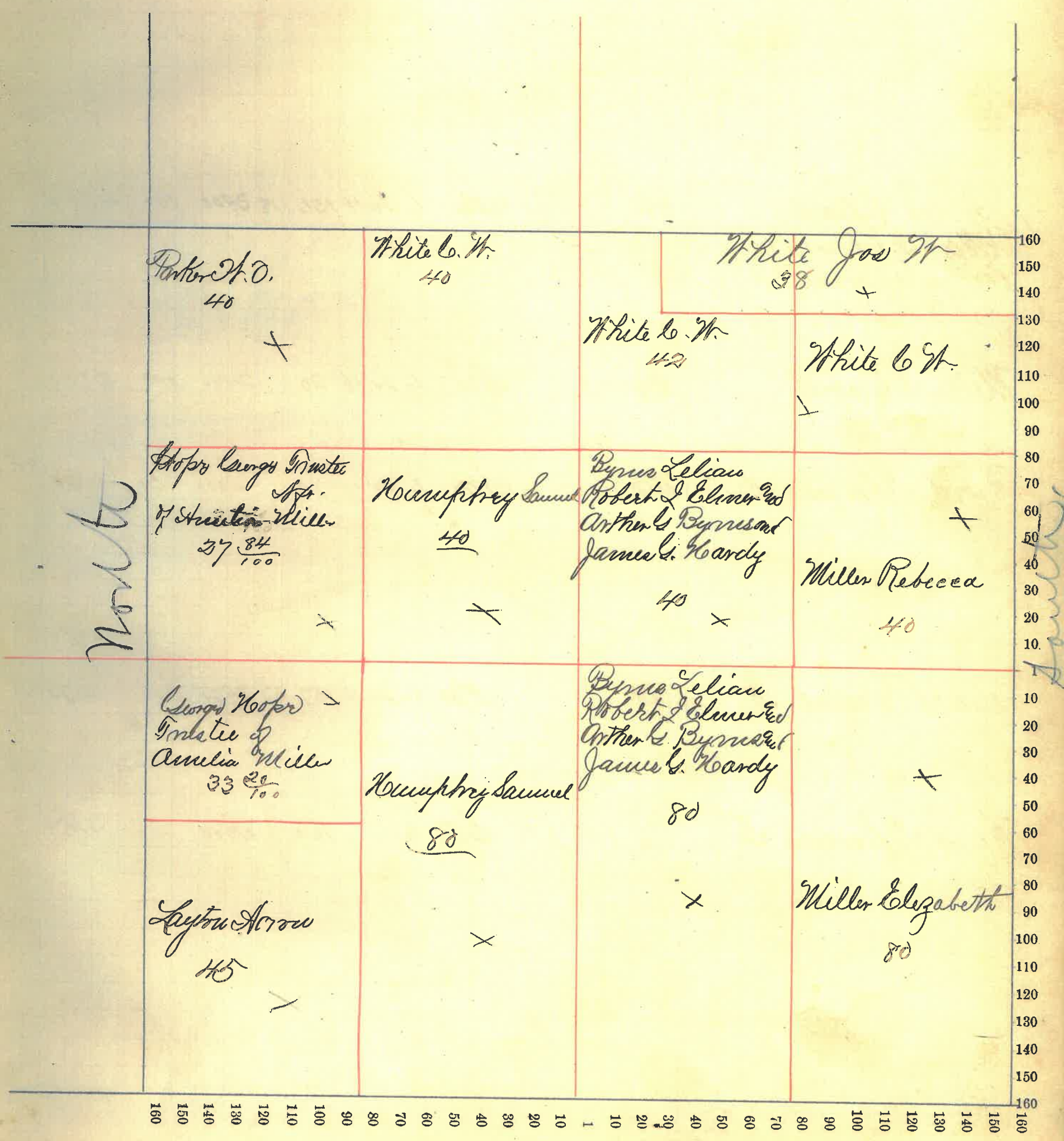
NAMES OF OWNERS.	Number on Plat.	DESCRIPTION.	Section.	Township.	Range.	Acres.	Hundredths.	Value of Lands.	Value of Improve-ments.	Value of Lands and Improvements.
White Jos. W.		Pt Cr Sec	5	28	4	38		840	100	940
Parker St. C.		Pt	5	28	4	40	27	1000	200	1200
White Charles W.		" Cr	5	28	4	40		880	10	890
Do		Pt Cr	5	28	4	42		925	10	935
Kops Gergo Trustee		Pt	5	28	4	27	84	5440	10	530
Amelia Miller										
Kumphy Samuel		pt	5	28	4	40		1000	20	1020
Miller Rebecca		SH	5	"	"	40		1000	20	1020
Byrns Lelia W.		SH	5	28	4	40		1000	20	1020
Robert J. Clever and										
Arthur G. Byrns and		SH	5	"	4	80		1760	40	1800
James G. Hazdy										
Kops Gergo Trustee										
Amelia Miller		pt	5	28	4	33	20	660	10	670
Kumphy Samuel		SH	5	28	4	80		2000	40	2040
Miller Elizabeth		SH	5	"	"	80		2000	100	2100
Layton Harold		Pt SH	5	28	4	45		1100	150	1250



Section No. 5

Congressional Township No. \_\_\_\_\_, R. 4

Scale—Forty rods to an inch, or ten rods to a space, Congress Land, which is one mile square for a section.  
 Number of acres in this section, according to the United States Survey, \_\_\_\_\_



North

South

*Montgomery* County, Indiana, 1886

Assessor's Plat-Book for *Madison* Township, No. *20*,

NAMES OF OWNERS.	Number on Plat.	DESCRIPTION.	Section.	Township.	Range.	Acres.	Hundredths.	Value of Lands.	Value of Improvements.	Value of Lands and Improvements.
<i>Dennis Leliaw Robert J. Elmer and Arthur G. Dyrnes and Jas G. Hardy</i>	Pt	NW	6	20	4	156	48	3900	100	4000
<i>Miller Elizabeth</i>	Ev	SE	6	20	4	80	2000	800	2800	
<i>Hard Thomas Sr</i>	W	SE	6	20	4	80	2000	50	2050	
<i>Beach Josiah Jr</i>	Pt	NW	6	20	4	157	33	3975	300	4275
<i>Hard Thomas Sr</i>		SW	6	..	..	160	4000	150	4150	

Section No. 6

Congressional Township No. \_\_\_\_\_, R. 4

Scale—Forty rods to an inch, or ten rods to a space, Congress Land, which is one mile square for a section.

Number of acres in this section, according to the United States Survey, \_\_\_\_\_

East

West

Burns Lelian  
Robert L. Elmwood  
Arthur L. Burns  
Jos G. Hardy

Miller Elizabeth  
80

Z. U. A. & Co R.R.

156

Hard Thomas Sr  
80

Beach Josiah Sr

157  $\frac{33}{100}$

Hard Thomas Sr  
160

160 150 140 130 120 110 100 90 80 70 60 50 40 30 20 10 1 10 20 30 40 50 60 70 80 90 100 110 120 130 140 150 160

Montgomery County, Indiana, 1886

Assessor's Plat-Book for Madison Township, No. 20

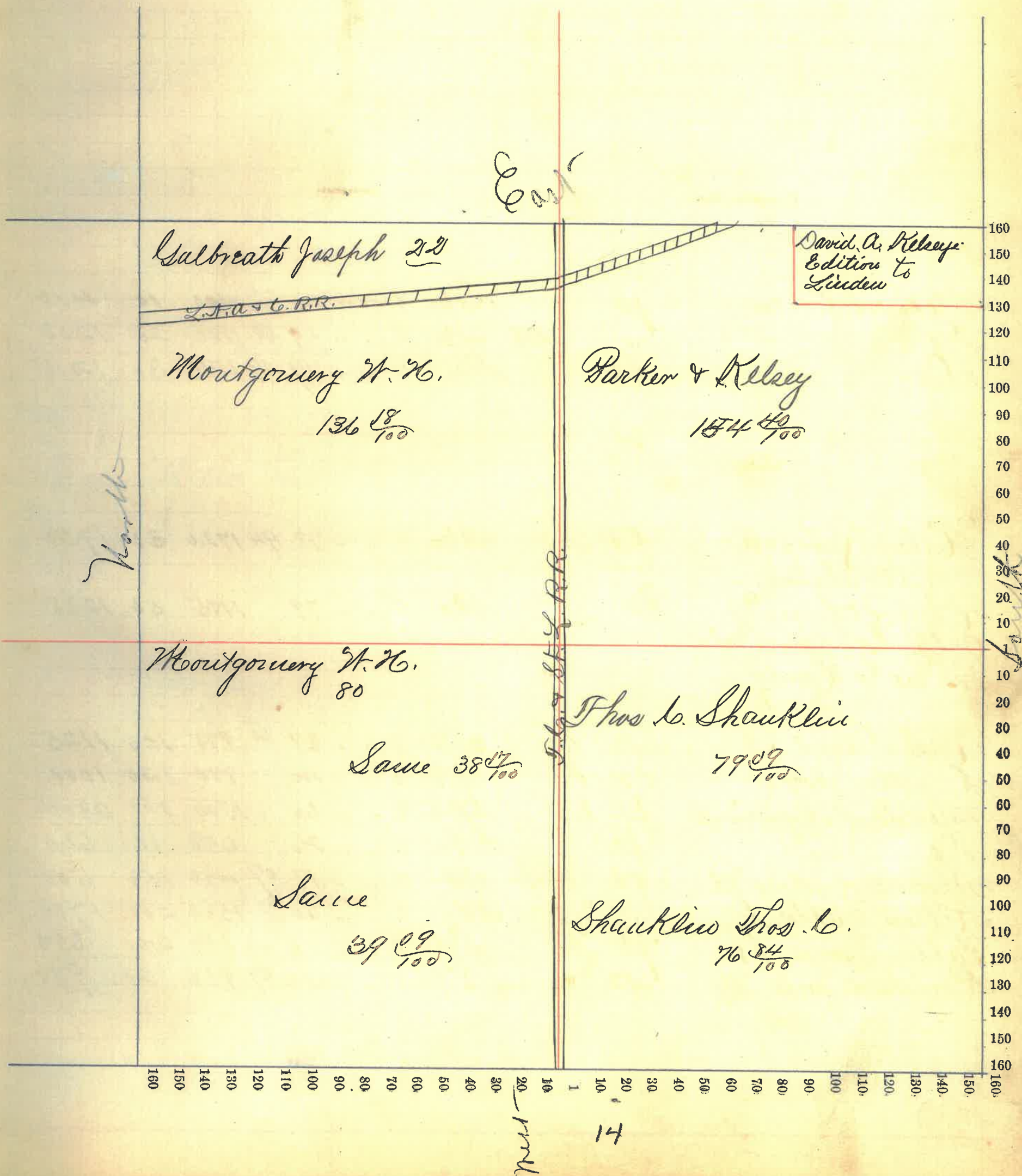
NAMES OF OWNERS.	Number on Plat.	DESCRIPTION.	Section.	Township.	Range.	Acres.	Hundredths.	Value of Lands.	Value of Improvements.	Value of Lands and Improvements.
Galbreath Joseph	pt	S 1/4	7	20	4	221		558	10	568
Montgomery W. H.	pt	S 1/4	7	20	4	136	18			
Parker & Keiley	pt	S 1/4	7	20	4	154	40	3825	900	4725
Montgomery W. H.	Er	N 1/4	7	20	4	80				
Do	pt	S 1/4 N 1/4	7	"	"	38	17			
Do	S 1/4	N 1/4	7	"	"	39	09			
Shanklin Phos. Co.	W 1/4	S 1/4	7	"	"	76	84	1900	300	2200
Do	pt	Er S 1/4	7	"	"	79	09	1950	700	2650

Section No. 7

Congressional Township No. \_\_\_\_\_, R. 4

Scale--Forty rods to an inch, or ten rods to a space, Congress Land, which is one mile square for a section.

Number of acres in this section, according to the United States Survey, .....



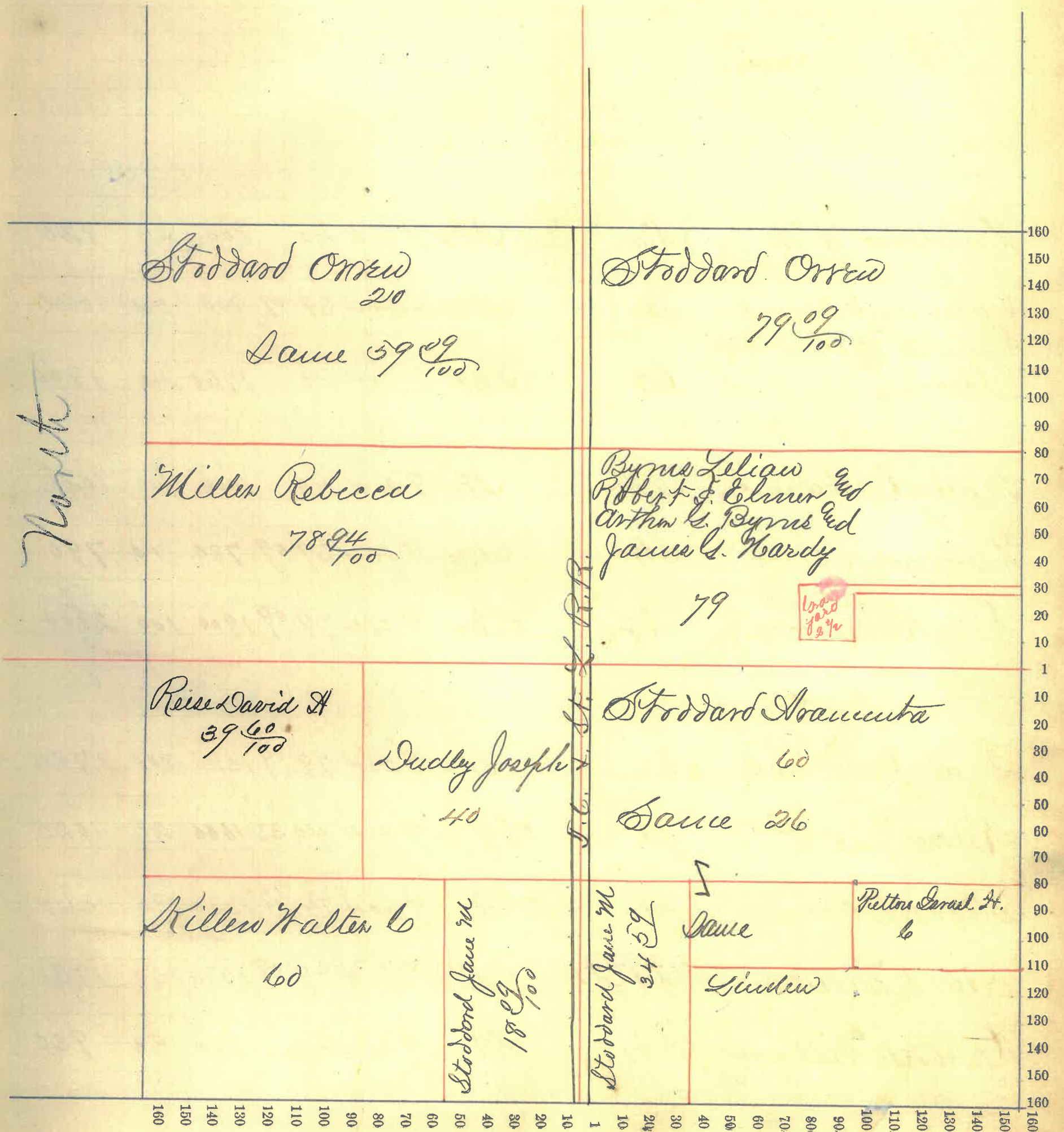
NAMES OF OWNERS.	Number on Plat.	DESCRIPTION.	Section.	Township.	Range.	Acres.	Hundredths.	Value of Lands.	Value of Improvements.	Value of Lands and Improvements.
Stoddard Orren	pt	N6x	8	20	4	20	00	400	10	410
Do	"	E2 N6x	8	"	"	59	09	1180	20	1200
Do	E2	S6x	8	"	"	79	09	1185	30	1215
Miller Rebecca	pt N2	N6x	8	"	"	78	94	1720	30	1750
Byrns Lelia	N2	S6x	8	"	"	79		1185	50	1235
Robert Elmer and Arthur G. Byrns and James G. Hardy										
Reese David A	N2 E2	N7x	8	"	"	39	60	975	150	1125
Dudley Joseph	E2 E2	N7x	8	"	"	40		880	120	1000
Stoddard Araminta	pt E2	S7x	8	"	"	60		1500	800	2300
Do	pt	S7x	8	"	"	26		650	10	660
Stoddard Jane M.	pt	S7x S7x	8	"	"	18	09	450	150	600
Miller Walter G.	" N2	N7x	8	"	"	60		1500	200	1700
Pattou Israel H.	pt N2	S7x	8	"	"	6		150	200	350
Stoddard Jane M.	N2	S7x	8	"	"	34	59	950	20	970

Section No. 8

Congressional Township No. \_\_\_\_\_, R. 4

Scale—Forty rods to an inch, or ten rods to a space, Congress Land, which is one mile square for a section.

Number of acres in this section, according to the United States Survey, \_\_\_\_\_



Montgomery County, Indiana, 1886

Assessor's Plat-Book for Madison Township, No. 20,

NAMES OF OWNERS.	Number on Plat.	DESCRIPTION.	Section.	Township.	Range.	Acres.	Hundredths.	Value of Lands.	Value of Improvements.	Value of Lands and Improvements.
W. W. Walstead	N <sup>W</sup>	N <sup>W</sup> 9 20 4 40						800	20	820
Coburn Edward	S <sup>W</sup>	N <sup>W</sup> 9 20 4 39						800	20	820
Dunkle William and Rebecca J.	E <sup>2</sup>	S <sup>W</sup> 9 20 4 80						1760	40	1800
Haley Catharine E.	N <sup>W</sup>	N <sup>W</sup> 9 20 4 40						1000	20	1020
Walstead Rebecca	S <sup>W</sup>	N <sup>W</sup> 9 20 4 39						780	10	790
Dunkle Rebecca J.	N <sup>2</sup>	S <sup>W</sup> 9 20 4 79						1900	100	2000
Haley Catharine E.	E <sup>2</sup>	N <sup>W</sup> 9 20 4 79						1580	200	1780
Kelsey Jno P	pt	S <sup>W</sup> 9 20 4 40						1000	25	1025
Stoddard Orin	pt	S <sup>W</sup> 9 20 4 74						1330	30	1360
Bright William	pt N <sup>2</sup>	N <sup>W</sup> 9 20 4 79						1580	150	1730
Dunkle William	S <sup>W</sup>	S <sup>W</sup> 9 20 4 40						880	50	930

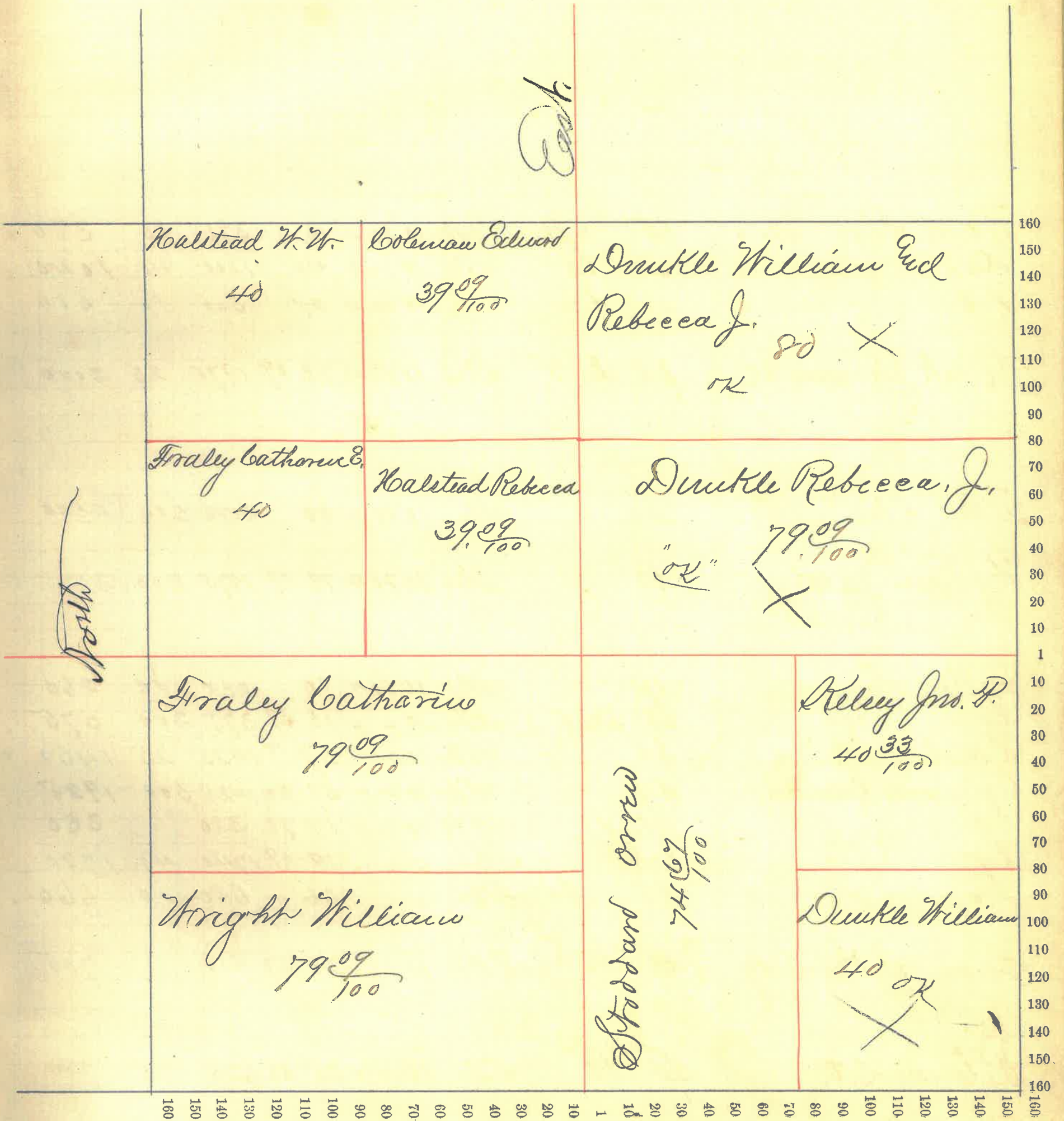


Section No. 9

Congressional Township No. \_\_\_\_\_, R. 4

Scale—Forty rods to an inch, or ten rods to a space, Congress Land, which is one mile square for a section.

Number of acres in this section, according to the United States Survey, \_\_\_\_\_



Montgomery County, Indiana, 1886

Assessor's Plat-Book for Madison Township, No. 20

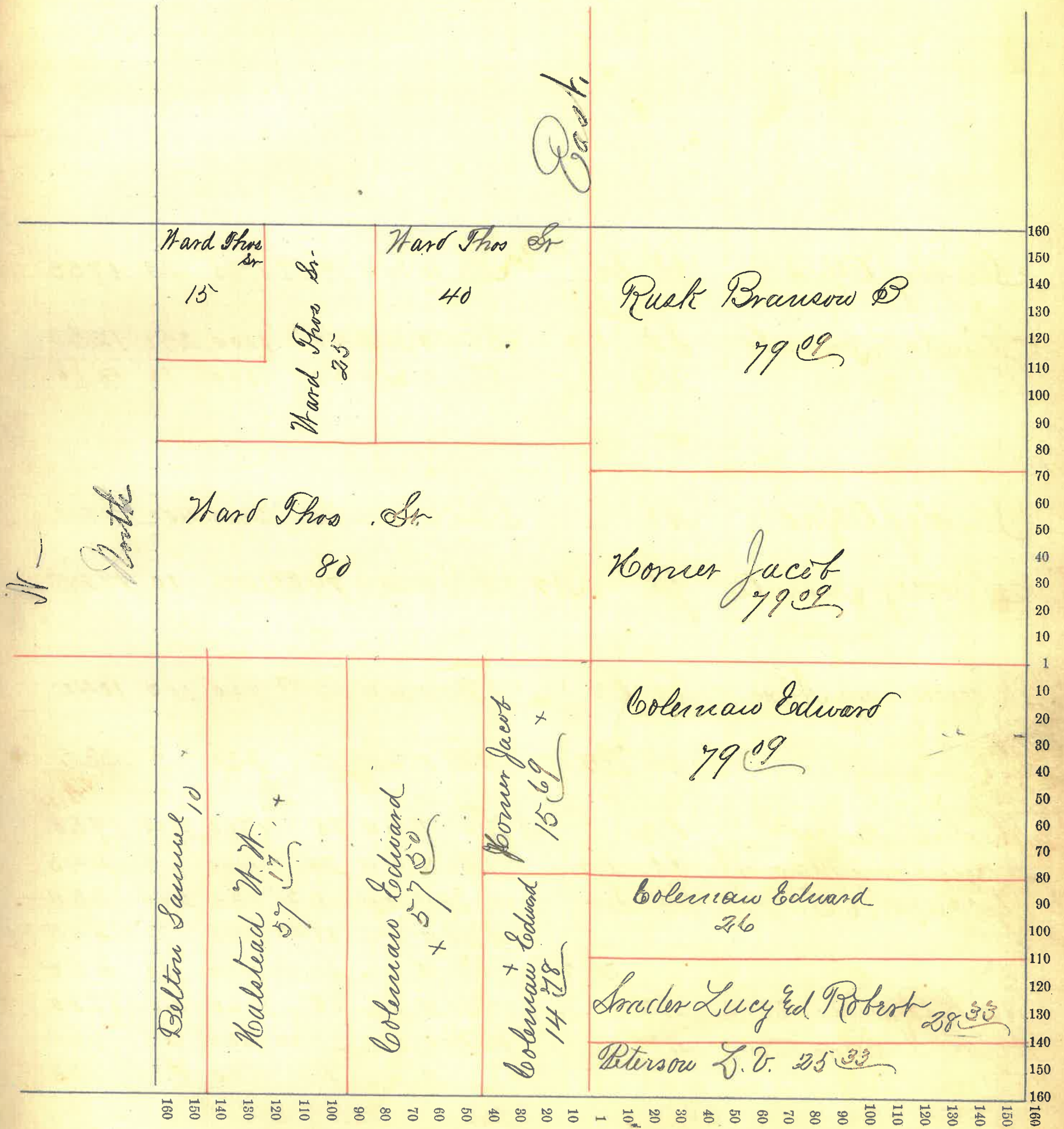
NAMES OF OWNERS.	Number on Plat.	DESCRIPTION.	Section.	Township.	Range.	Acres.	Hundredths.	Value of Lands.	Value of Improvements.	Value of Lands and Improvements.
Hard Phos Sr	pt	Stk	10	20	4	16		375	05	380
Do	"	Ev	10	20	4	40		1000	40	1040
Do	"	Ev	"	10	20	4	25	500	10	510
Rusk Branson D.	pt	Ev	Stk	10	20	4	79 09	1975	25	2000
Hard Phos Sr	Stk	Stk	10	20	4	80		2000	500	2500
Korner Jacob	Stk	Stk	10	20	4	79 09		1975	200	2175
Beltow Samuel	pt	Stk	10	20	4	10		250	10	260
Korner Jacob	pt	Stk	10	"	"	15 69		375	200	575
Kaletad N. N.	pt	Stk	10	20	4	57 17		1425	25	1450
Coleman Edward	pt	Stk	10	20	4	57 50		1425	500	1925
Do	Stk	Stk	10	20	4	14 78		350		350
Do	Ev	Stk	"	"	"	79 09		1740	40	1780
Do	pt	Stk	"	"	"	26		650	10	660
Grader Robert Ed Lucy	pt	Stk	10	"	"	28 33		700		700
Peterson L. V.	pt	Stk	10	"	"	25 33		625	75	700

Section No. 10

Congressional Township No. \_\_\_\_\_, R. 4

Scale—Forty rods to an inch, or ten rods to a space, Congress Land, which is one mile square for a section.

Number of acres in this section, according to the United States Survey, \_\_\_\_\_



Montgomery

County, Indiana, 1886

Assessor's Plat-Book for Madison

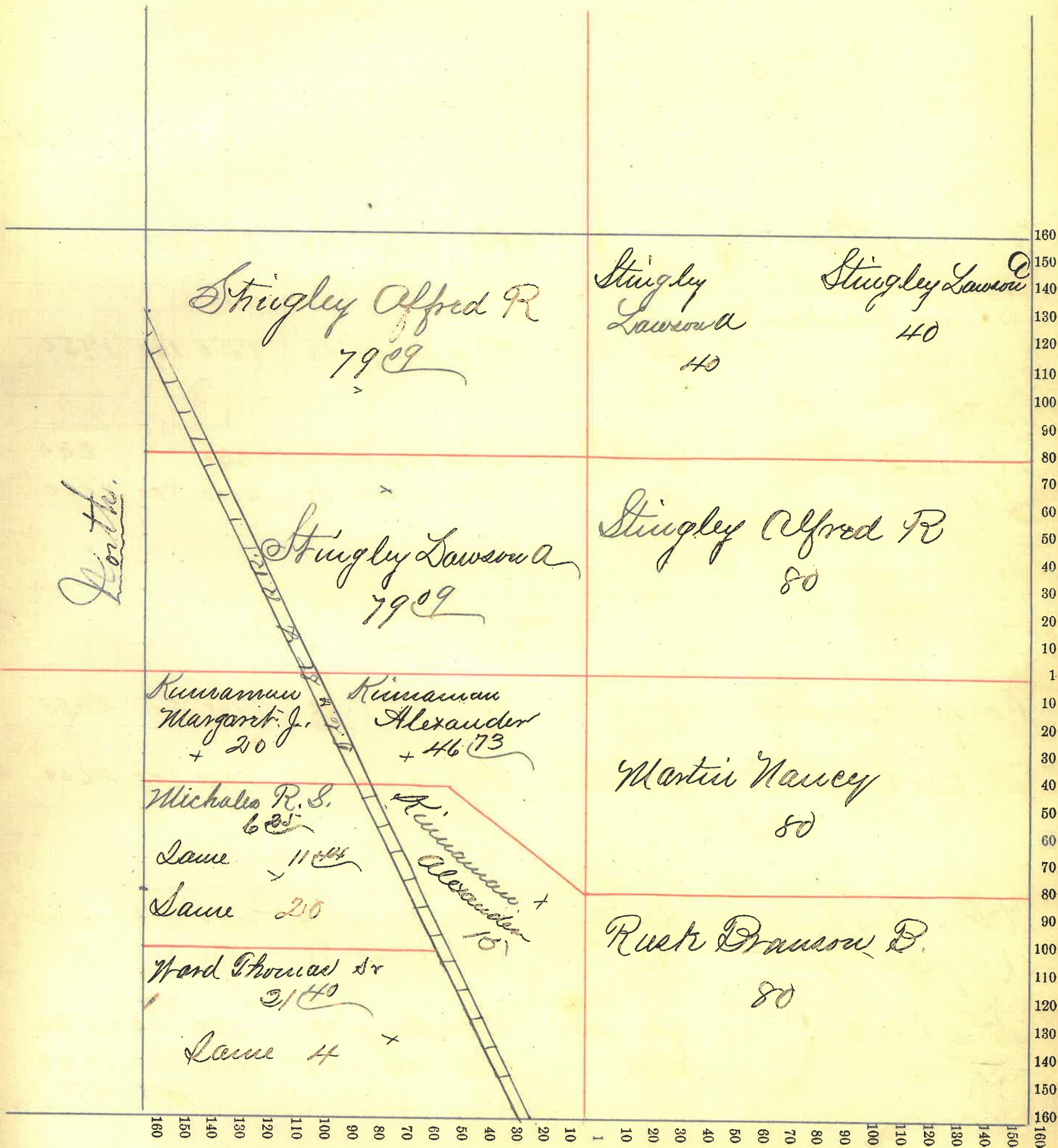
Township, No. 20

NAMES OF OWNERS.	Number on Plat.	DESCRIPTION.	Section.	Township.	Range.	Acres.	Hundredths.	Value of Lands.	Value of Improvements.	Value of Lands and Improvements.	
Stingley Alfred R		Pt Ev	NEx	11	20	479	09	1735	200	1755	
Stingley Lawson A.		Sw Ev	SEx	11	20	440		1000	250	1250	
Do		W/Ex	SEx	11	20	440		1000	10	1010	
Stingley Alfred R		Itv	SEx	11	20	480		2000	400	2400	
Stingley Lawson A.		Pt Itv	NEx	11	20	479	09	1815	10	1825	
Kimmanan Alex		Pt Ev	NW	11	20	446	73	940	100	1040	
Do		Pt NW	NW	11	20	415		330	5	335	
Martin Nancy		Ev	SW	11	20	480		1760	200	1960	
Kimmanan Margaret J.		Pt Ev	NW	11	20	420		440	5	445	
Michale R. S.		Pt Ev	SEx	11	20	46	25	130	200	330	
Do		"	NW	11	"	"	11	44	240	5	245
Do		" Itv	NW	11	"	"	21	21	440	10	450
Rusk Brauns B		Itv	SW	11	"	"	80	1760	40	1800	
Ward Thomas Sr.		Itv	NW	11	"	"	31	40	620	30	650
Do		"	"	11	"	"	4	80		80	

Section No. 11

Congressional Township No. \_\_\_\_\_, R. 4

Scale—Forty rods to an inch, or ten rods to a space, Congress Land, which is one mile square for a section.  
Number of acres in this section, according to the United States Survey, \_\_\_\_\_



Montgomery

County, Indiana, 1886

Assessor's Plat-Book for Madison

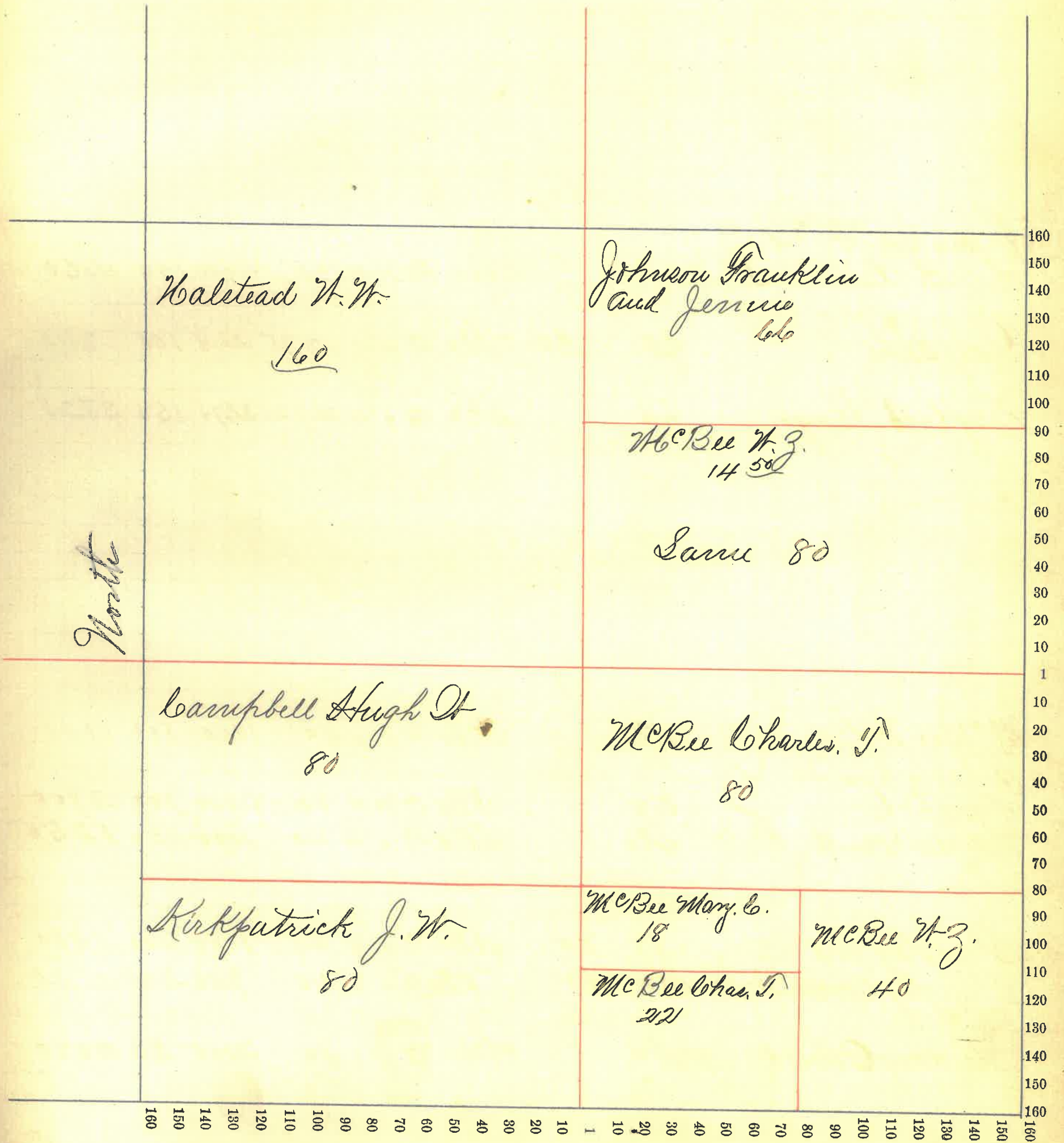
Township, No. 20

NAMES OF OWNERS.	Number on Plat.	DESCRIPTION.	Section.	Township.	Range.	Acres.	Hundredths.	Value of Lands.	Value of Improvements.	Value of Lands and Improvements.
Kalestad H. W.		Lot 12 20 4 160						3880	800	4580
Johnson Franklin Jennie		Pt. Ev Lot 12 20 4 66						1650	100	1750
McBee H. Z. Do		Pt. Ev Lot 12 20 4 14 50 Lot 12 20 4 80						330		330
								2000	500	2500
Campbell Hugh H.		Ev Lot 12 20 4 80						2000	400	2400
McBee Charles F.		Ev Lot 12 " " 80						2000	500	2500
McBee Mary E. Kirkpatrick J. H.		Pt. Ev Lot 12 " " 18 Lot 12 20 4 80						450	10	460
								1760	150	1910
McBee Charles F. McBee H. Z.		Pt. Ev Lot 12 " " 27 Lot 12 " " 40						550	10	560
								1000	20	1020

Section No. 12

Congressional Township No. \_\_\_\_\_, R. 4

Scale—Forty rods to an inch, or ten rods to a space, Congress Land, which is one mile square for a section.  
Number of acres in this section, according to the United States Survey, \_\_\_\_\_



Montgomery County, Indiana, 1886

Assessor's Plat-Book for Madison Township, No. 20

NAMES OF OWNERS.	Number on Plat.	DESCRIPTION.	Section.	Township.	Range.	Acres.	Hundredths.	Value of Lands.	Value of Improvements.	Value of Lands and Improvements.
Wilson Jas W and Sarah C		St 13 20 4 160						4000 150	4150	
Gray Thos	Pt	St 13 " 4 121 75						2400 100	340	
Seibold George	Pt	St 13 " 4 147 25						3675 150	3825	
McRae W. B. Wilson Jas W and Sarah C Snyder Garrett, D.	St	St 13 " " 40						1000 100	1100	
	St	St 13 20 4 80						2000 700	2700	
	St	St 13 " 4 40						1000 250	1250	
Stingley Geo D. Stingley Owen St	St St	St 13 " 4 40						1000 400	1400	
	St St	St 13 " " 40						920 200	1120	
Stingley Allen C.	St	St 13 " " 80						2000 30	2030	

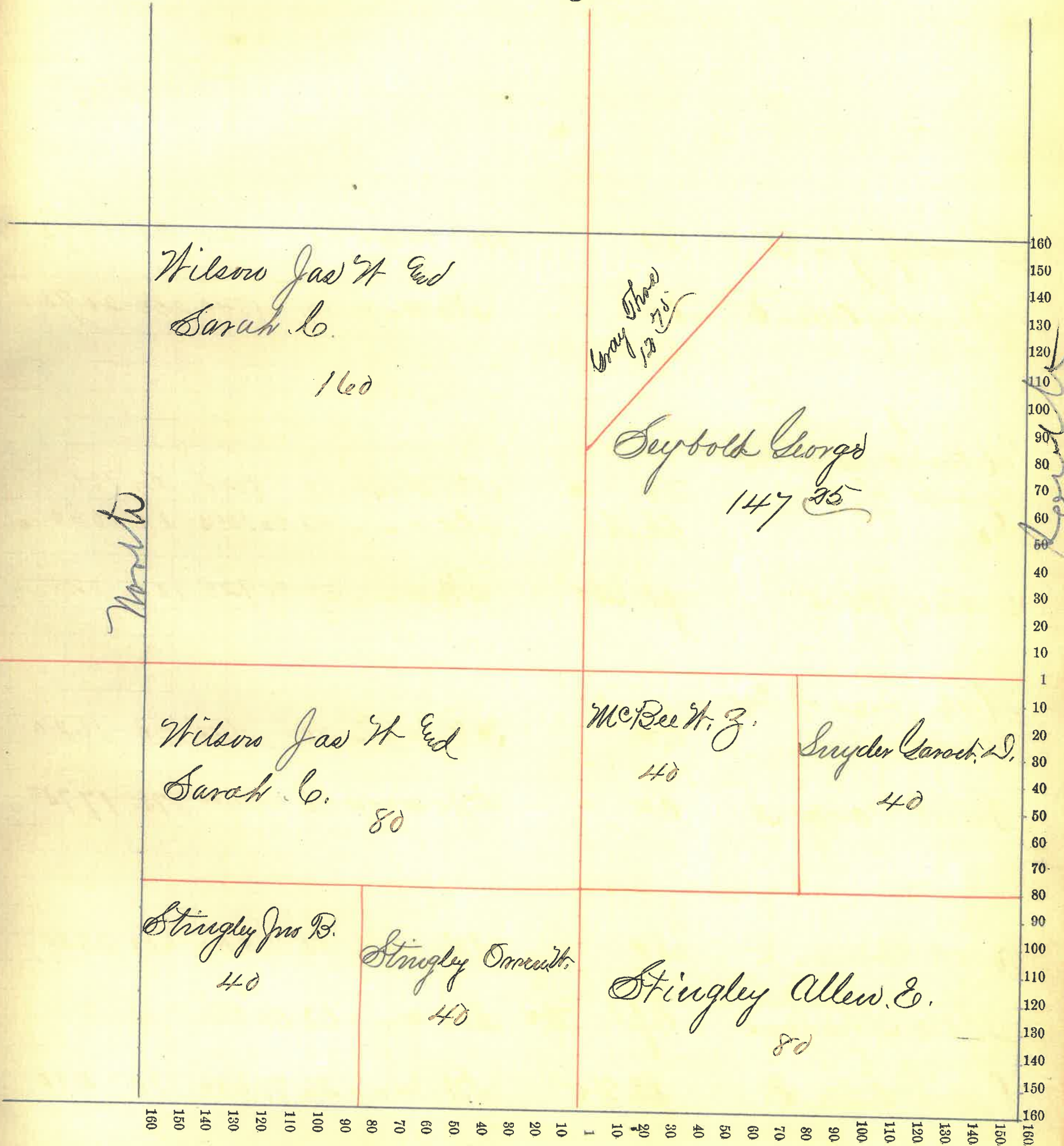


Section No. 13

Congressional Township No. \_\_\_\_\_, R. 4

Scale—Forty rods to an inch, or ten rods to a space, Congress Land, which is one mile square for a section.  
Number of acres in this section, according to the United States Survey, \_\_\_\_\_

East



Montgomery County, Indiana, 1886

Assessor's Plat-Book for Madison Township, No. 20

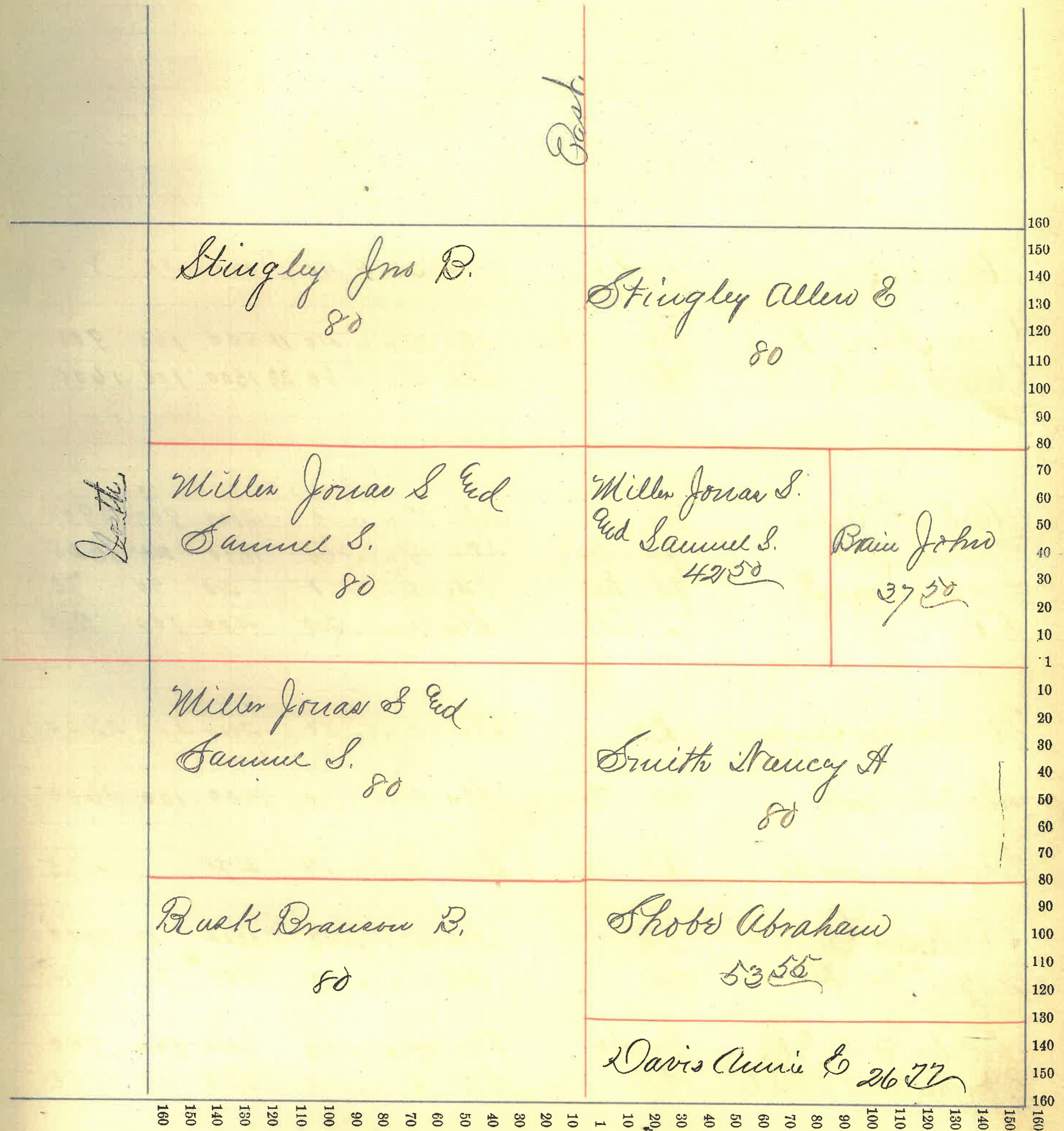
NAMES OF OWNERS.	Number on Plat.	DESCRIPTION.	Section.	Township.	Range.	Acres.	Hundredths.	Value of Lands.	Value of Improvements.	Value of Lands and Improvements.
Stingley Geo. B.	E2	N24 14 20 4 80						1840	30	1870
Stingley Allen E.	E4	S24 14 " 4 80						1840	250	2090
Miller Jonas S and Samuel S.	N2	N24 14 20 4 80						1840	20	1860
Do	pt N2	S24 14 " " 42				50		1050	10	1060
Brain John	pt N2	S24 14 " " 37				50		925	100	1025
Miller Jonas S and Samuel S	E2	N24 14 " " 80						1600	20	1620
Smith Nancy A.	E2	S24 14 20 4 80						1600	175	1775
Rusk Branson B	N2	N24 14 " " 80						2000	600	2600
Shoto Abraham	Ept N2	S24 14 " " 53				55		850	10	860
Davis Anna E	pt N2	S24 14 " " 26				77		400	10	410

Section No. 14

Congressional Township No. \_\_\_\_\_, R. 4

Scale—Forty rods to an inch, or ten rods to a space, Congress Land, which is one mile square for a section.

Number of acres in this section, according to the United States Survey, \_\_\_\_\_



Montgomery County, Indiana, 1886

Assessor's Plat-Book for Madison Township, No. 20

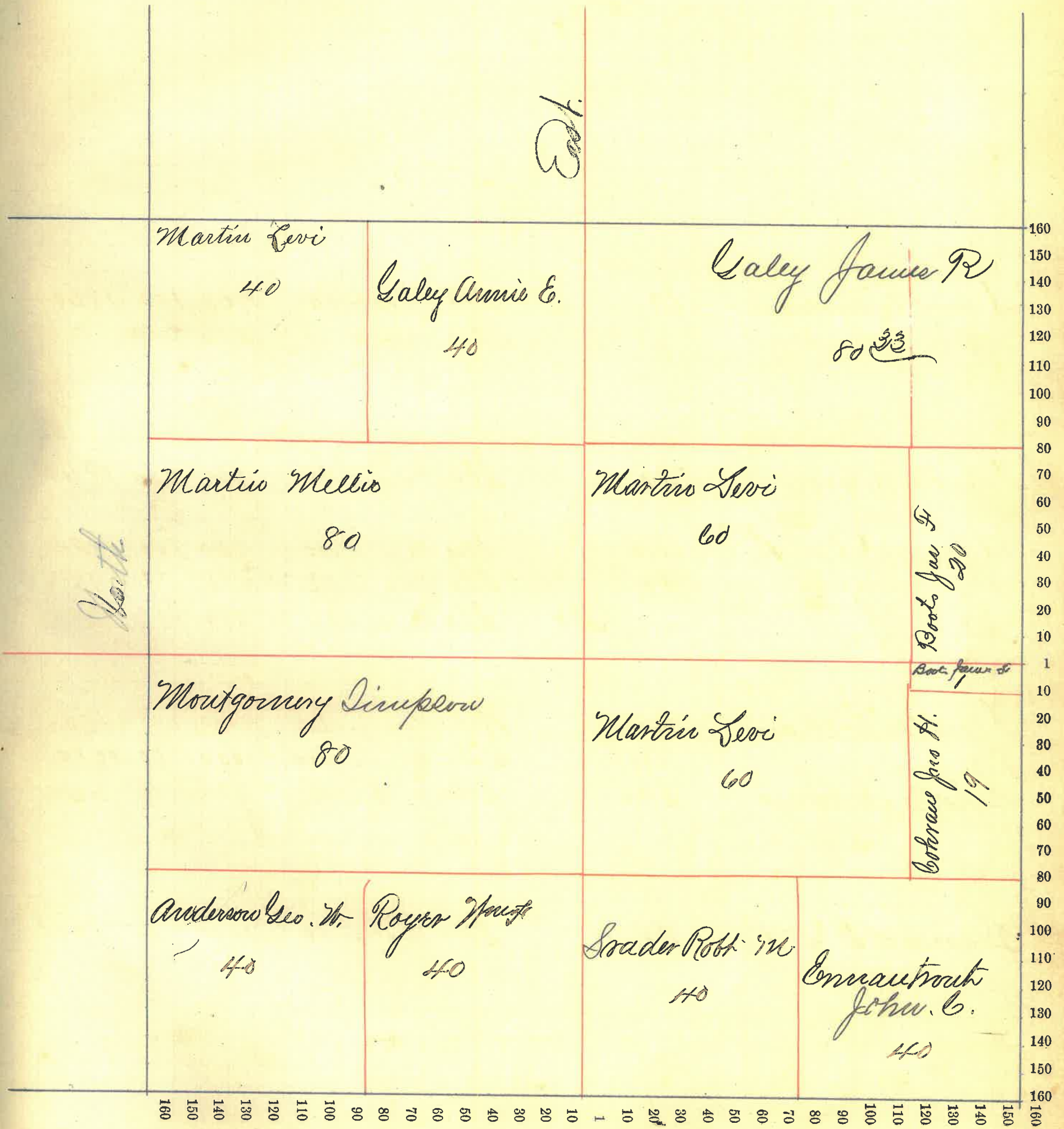
NAMES OF OWNERS.	Number on Plat.	DESCRIPTION.	Section.	Township.	Range.	Acres.	Hundredths.	Value of Lands.	Value of Improvements.	Value of Lands and Improvements.
Martin Levi	pt Ev	St 15 20 4 40	St 15	"	4	40	800	10	810	
Galey Annie E	Lv	St 15 " 4 40	St 15	"	"	40	11800	100	900	
Galey Jas R	Ev	St 15 " " 80	St 15	"	"	80	331500	100	1600	
Martin Mellie	7/8	St 15 " " 80	St 15	"	"	80	2000	900	2900	
Martin Levi	pt Ev	St 15 " " 60	St 15	"	"	60	1500	25	1525	
Boots James F	pt Ev	St 15 " " 1	St 15	"	"	1	20	50	70	
Do	" St	St 15 " " 20	St 15	"	"	20	400	100	500	
Montgomery Simpson	Ev	St 15 " " 80	St 15	"	"	80	2000	200	2200	
Martin Levi	Rt 7/8	St 15 " " 60	St 15	"	"	60	1500	100	1600	
Cochrane Jno H.	Rt	St 15 " " 19	St 15	"	"	19	475		475	
Anderson George H.	St	St 15 " " 40	St 15	"	"	40	1000	10	1010	
Royer Geo F	St	St 15 " " 40	St 15	"	"	40	800	75	875	
Grader Robt M.	1/2 St	St 15 " " 40	St 15	"	"	40	640	100	740	
Ermautout John C.	St	St 15 " " 40	St 15	"	"	40	720	30	750	

Section No. 15

Congressional Township No. \_\_\_\_\_, R. 4

Scale—Forty rods to an inch, or ten rods to a space, Congress Land, which is one mile square for a section.

Number of acres in this section, according to the United States Survey, .....



Montgomery County, Indiana, 1886

Assessor's Plat-Book for Madison Township, No. 21

NAMES OF OWNERS.	Number on Plat.	DESCRIPTION.	Section.	Township.	Range.	Acres.	Hundredths.	Value of Lands.	Value of Improve-ments.	Value of Lands and Improve-ments.
Dunkle William Do	<del>87</del>	N <sup>2</sup> W <sup>2</sup>	16	204	80	80	1760	100	1860	
	77	N <sup>2</sup> W <sup>2</sup>	16	204	80	80	1440	40	1480	
Dunkle Rebecca J.	<del>77</del>	S <sup>2</sup> W <sup>2</sup>	16	"	"	80	1760	200	1960	
Mason Thos W. Do.	77	S <sup>2</sup> W <sup>2</sup>	16	"	"	40	720	100	820	
Do	77	S <sup>2</sup> W <sup>2</sup>	16	"	"	23	25 415	10	425	
Do	77	S <sup>2</sup>	16	"	"	16	75 290	10	300	
Dunkle William Do	77	W <sup>2</sup>	16	"	"	160	4000	100	4100	
Shotts Andrew	77	NW <sup>2</sup> SE <sup>4</sup>	16	"	"	40	1000	10	1010	
	77	NE <sup>2</sup> SE <sup>4</sup>	16	"	"	40	640	10	650	
Stevens S <sup>r</sup> M. J.	77	S <sup>2</sup> SE <sup>4</sup>	16	"	"	80	1600	100	1700	

560  
8  
620

640 acres


5

Section No. 16

Congressional Township No. \_\_\_\_\_, R. 4

Scale—Forty rods to an inch, or ten rods to a space, Congress Land, which is one mile square for a section.

Number of acres in this section, according to the United States Survey, \_\_\_\_\_



Montgomery County, Indiana, 1886

Assessor's Plat-Book for Madison Township, No. 20

NAMES OF OWNERS.	Number on Plat.	DESCRIPTION.	Section.	Township.	Range.	Acres.	Hundredths.	Value of Lands.	Value of Improvements.	Value of Lands and Improvements.
Leletoro J. L. and W. H. Rustine Pigott Albert and M. J. Pigott Stephensolo Jno M Do	}	EV	SE	17	20	4	80	2000	40	2040
		SW	SE	17	"	"	40	1000	20	1020
		SE	NE	17	"	"	40	720	50	770
		SW	NE	17	"	"	40	800	150	950
		SW	NE	17	"	"	80	1760	10	1770
Stingley Hannah W		NE	SE	17	"	"	40	880	100	980
Stingley Hannah W		EV	SW	17	"	"	80	1200	20	1220
White Charles W			SW	17	"	"	160	3760	50	3810
Karragaw Jno White Chas. W		SW	SW	17	"	"	40	720	100	820
		SW	SW	17	"	"	40	600	10	610

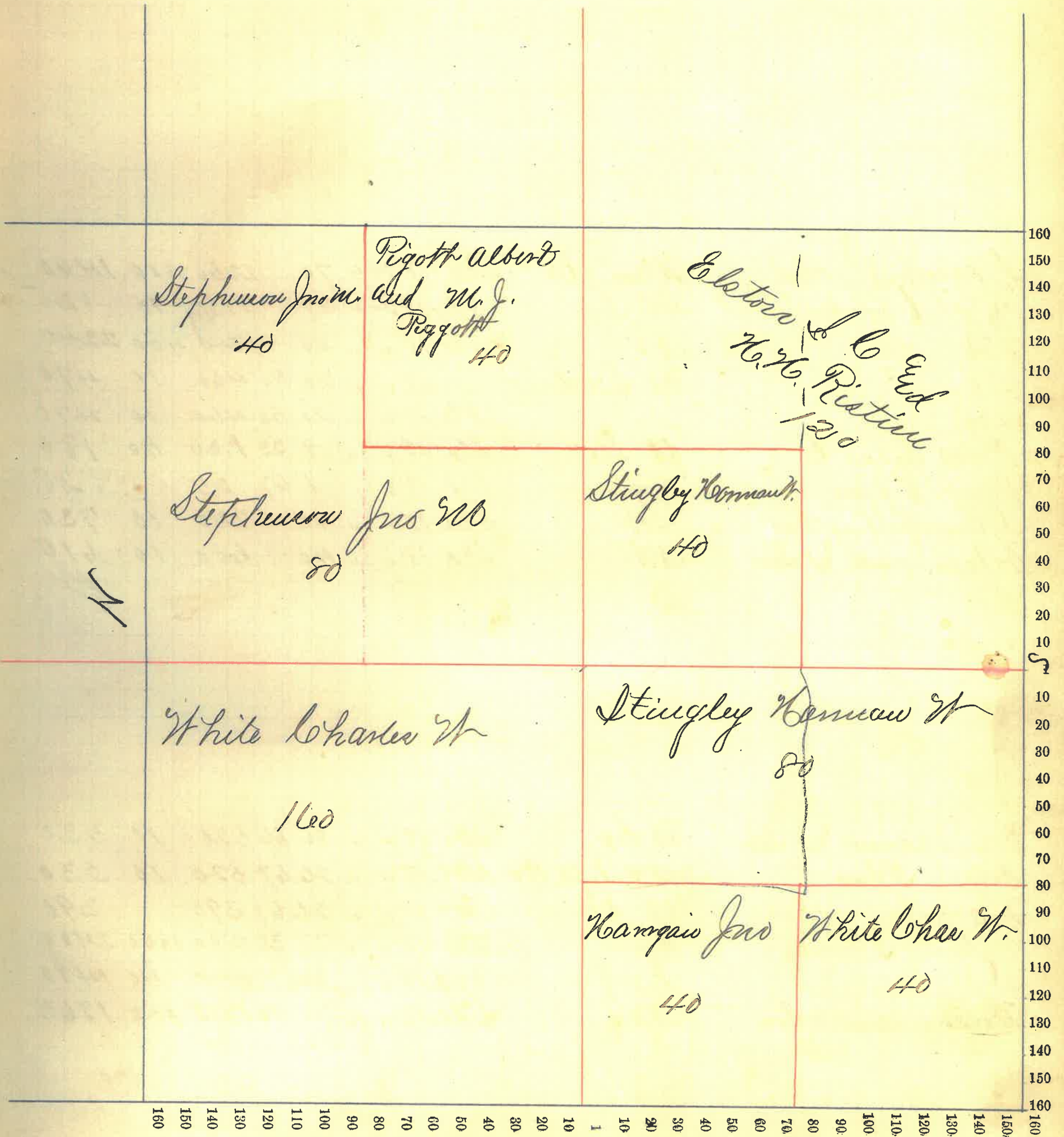


Section No. 17

Congressional Township No. \_\_\_\_\_, R. 4

Scale—Forty rods to an inch, or ten rods to a space, Congress Land, which is one mile square for a section.

Number of acres in this section, according to the United States Survey, \_\_\_\_\_



Montgomery County, Indiana, 1886

Assessor's Plat-Book for Madison Township, No. 20

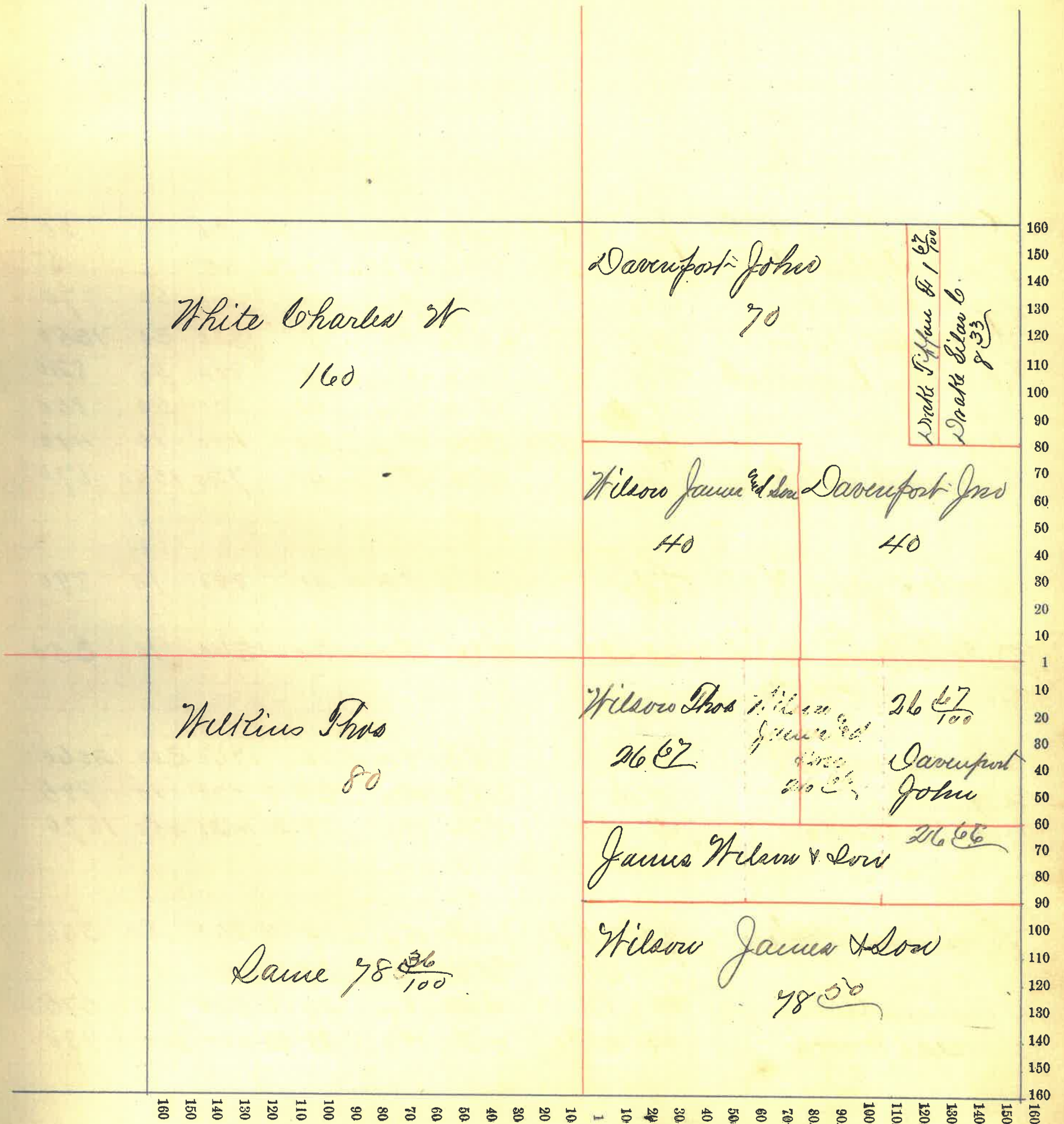
NAMES OF OWNERS.	Number on Plat.	DESCRIPTION.	Section.	Township.	Range.	Acres.	Hundredths.	Value of Lands.	Value of Improve-ments.	Value of Lands and Improvements.
Davenport John		Mead Ev	Sex	18	20 4	70		1260	200	1460
White Charles W.		Pt Ev	Sex	18	20 4	37		815	10	825
Do		Ev	Sex	18	" "	80		1840	400	2240
Do		Pt Land	"	18	" "	21	50	460	10	470
Do		"	Sex	18	" "	21	50	460	10	470
Drake Silas C		Pt Sex	Sex	18	" "	8	33	130	50	180
Drake Duffan		" Sex	Sex	18	" "	1	67	25		25
Davenport John		Sex	Sex	18	" "	40		720	10	730
Nelson James Ed Son		Sex	Sex	18	" "	40		600	10	610
Nelson James Ed Son		Pt Ev	Sex	18	" "	26	66	520	10	530
Nelson Thos		Ev Ept Ev	Sex	18	" "	26	67	520	10	530
Davenport John		Pt Ev	Sex	18	" "	26	67	390		390
Hiltkins Thomas		Sex	Sex	18	" "	78	36	1400	1000	2400
Do		Ev	Sex	18	" "	80		1440	40	1480
Nelson James & Son		Sex	Sex	18	" "	78	50	1715	150	1865

Section No. 18

Congressional Township No. \_\_\_\_\_, R. H

Scale—Forty rods to an inch, or ten rods to a space, Congress Land, which is one mile square for a section.

Number of acres in this section, according to the United States Survey, \_\_\_\_\_



Montgomery County, Indiana, 1886

Assessor's Plat-Book for Madison Township, No. 21

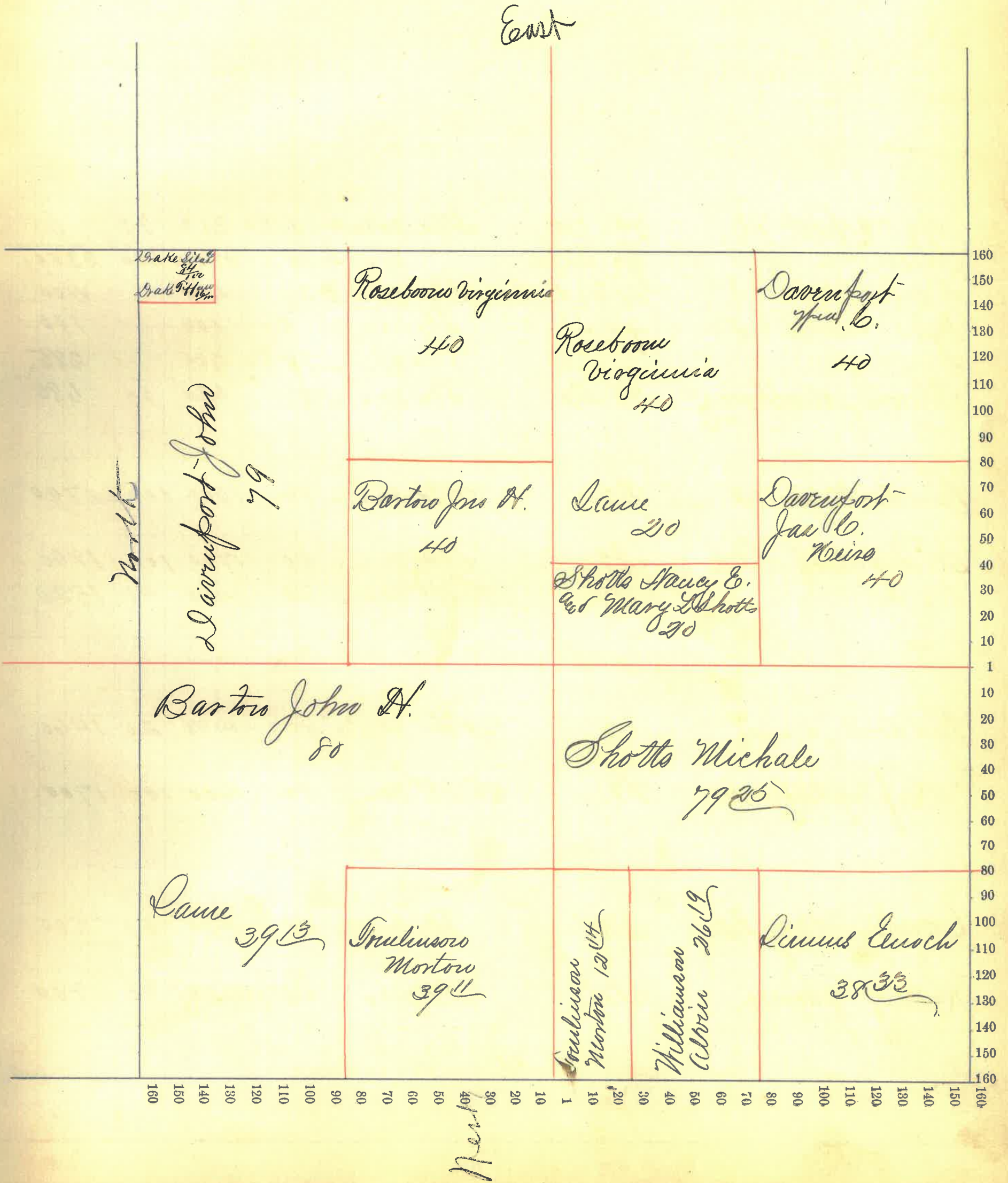
NAMES OF OWNERS.	Number on Plat.	DESCRIPTION.	Section.	Township.	Range.	Acres.	Hundredths.	Value of Lands.	Value of Improvements.	Value of Lands and Improvements.
Drake Silas C		pt NE	NE	19	20	4	84	210		20
Drake Tiffin F		" "	"	19	"	"	16	05		5
Davenport M. C.		SE	SE	19	"	40		7210	50	770
Davenport John		NE	NE	19	"	79		1320	30	1350
Roseboom Virginia F		SE	SE	19	"	40		800	20	820
Do		SE	SE	19	"	40		800	50	850
Do		EV NE	SE	19	"	20		400	10	410
Davenport Jas C heirs		SW	SE	19	"	40		720	150	870
Barton John H		SW	NE	19	20	4	40	880	10	890
Shotts Nancy E and Mary L Shotts		pt NE	SE	19	20	4	20	340	10	350
Barton Jno H.		EV	NE	19	20	4	80	1760	300	2060
Do		NE	NE	19	"	39	13	975	10	985
Shotts Michael		pt EV	SW	19	"	79	25	1420	250	1670
Tomlinson Morton		pt NE	SW	19	"	12	14	265	100	365
Do		" SW	NE	19	"	39	"	860	10	870
Williamson Alvin		pt NE	SW	19	"	26	19	575		575
Simms Enoch		pt SW	SW	19	"	38	33	680	100	780

Section No. 19

Congressional Township No. \_\_\_\_\_, R. 4

Scale—Forty rods to an inch, or ten rods to a space, Congress Land, which is one mile square for a section.

Number of acres in this section, according to the United States Survey, \_\_\_\_\_



Montgomery County, Indiana, 1886

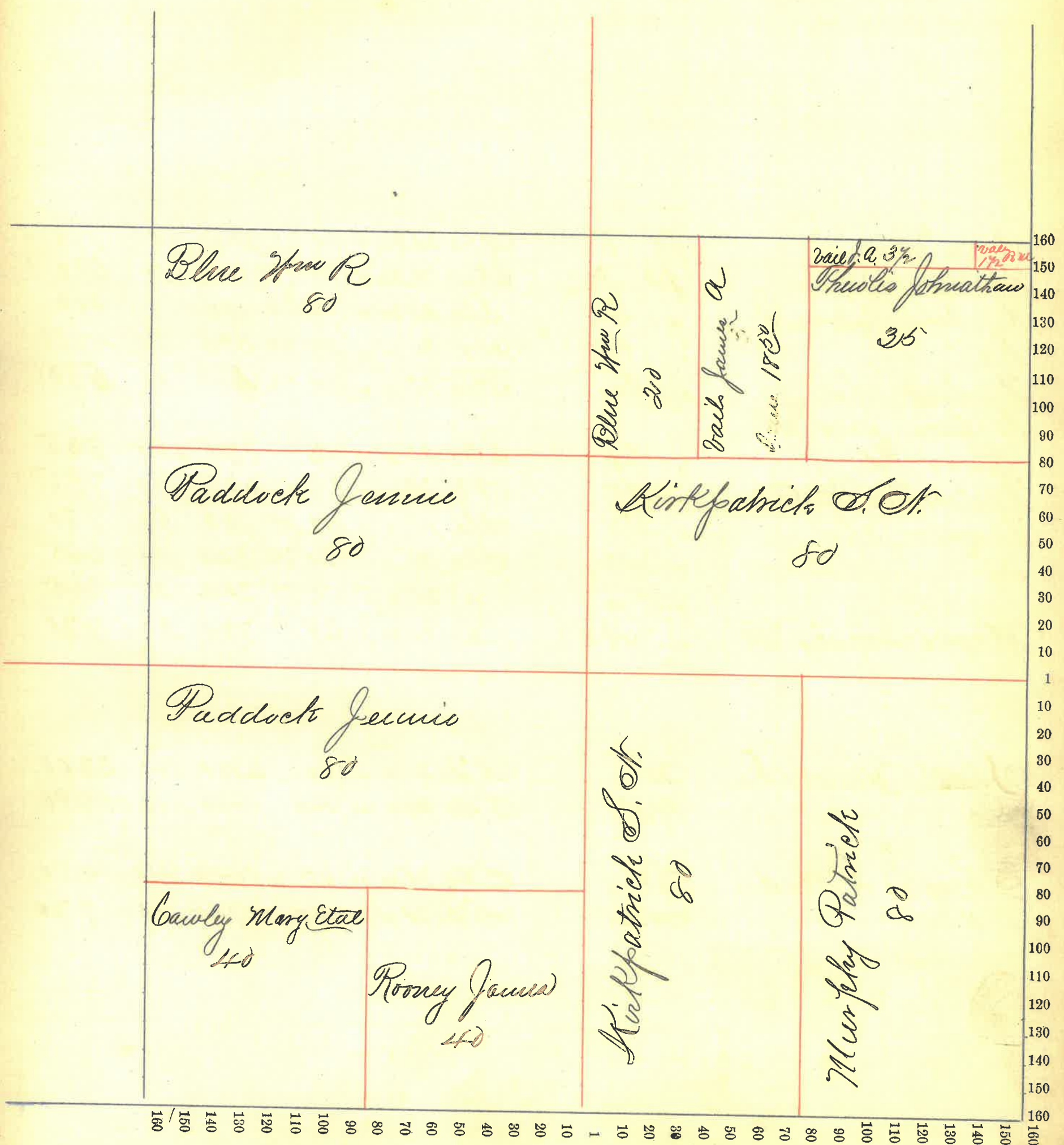
Assessor's Plat-Book for Madison Township, No. 20

NAMES OF OWNERS.	Number on Plat.	DESCRIPTION.	Section.	Township.	Range.	Acres.	Hundredths.	Value of Lands.	Value of Improve-ments.	Value of Lands and Improvements.
Vail Rachael M		Pt Ev	SE	20	20	4	50	300	20	50
Blum Mrs R		Ev	SE	20	20	4	80	1700	600	2300
Do		Acid Ev	SE	20	"	"	20	400		400
Vail James A		pt SE	SE	20	"	"	5	100		100
Do		" Ev	SE	20	"	"	18	50	285	285
Thwolis Jonathan		Pt SE	SE	20	"	"	35	630	50	680
Paddock Jennie		NW	SW	20	"	"	80	1600	100	1700
Kirkpatrick S. N.		NW	SW	20	"	"	80	1760	100	1860
Do		NW	SW	20	"	"	80	1480	40	1520
Paddock Jennie		Ev	SW	20	"	"	80	1440	20	1460
Murphy Patrick		SW	SW	20	"	"	80	1600	100	1700
Caroley Mary etal		NW	SW	20	"	"	40	480	20	500
Rooney James		NW	SW	20	"	"	40	720	80	800

Section No. 20

Congressional Township No. \_\_\_\_\_, R. 4

Scale—Forty rods to an inch, or ten rods to a space, Congress Land, which is one mile square for a section.  
Number of acres in this section, according to the United States Survey, \_\_\_\_\_



Montgomery County, Indiana, 1886

Assessor's Plat-Book for Madison Township, No. 20

NAMES OF OWNERS.	Number on Plat.	DESCRIPTION.	Section.	Township.	Range.	Acres.	Hundredths.	Value of Lands.	Value of Improvements.	Value of Lands and Improvements.
Royer Mary J.		pt Ev	SE 21	20	4	30	50	500	10	510
Hudson James		pt Ev	SE 21	20	4	28		500	10	510
Hudson Lewis G.		" Ev	SE 21	20	4	6	50	110		110
Do		" Ev	SE 21	"	"	21	50	395	20	415
Hudson John		" Ev	SE 21	"	"	30	50	540	10	550
Hudson James and Lewis G.		" Ev	SE 21	"	"	43		775	150	925
Whitcotter Wm W.		" Ev	SE 21	"	"	38	15	685	50	735
Hudson John		" Ev	SE 21	"	"	40	75	720	50	770
Do		" Ev	SE 21	"	"	20	75	340	25	365
Do		" Ev	"	21	"	20	75	340	25	365
Mason Francis W.		" Ev	"	21	"	39	85	720	50	770
Shotts Nancy D.		Ev	SW 21	"	"	160		3200	100	3300
Do		SW	SW 21	"	"	40		680	10	690
Shewell David		Ev	SW 21	"	"	80		1440	40	1480
Do		SW	SW 21	"	"	40		720	10	730

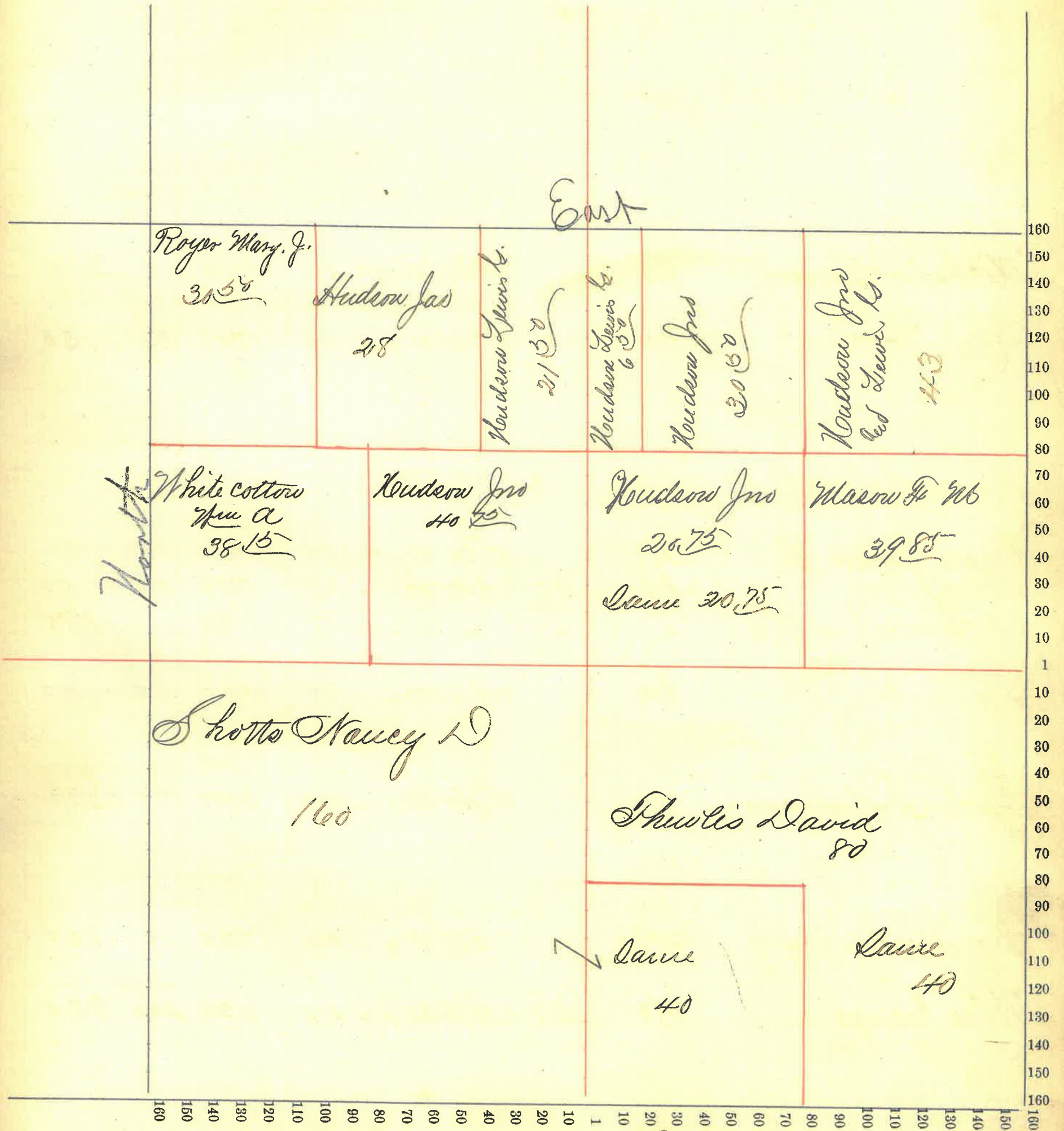


Section No. 21

Congressional Township No. \_\_\_\_\_, R. 4

Scale—Forty rods to an inch, or ten rods to a space, Congress Land, which is one mile square for a section.

Number of acres in this section, according to the United States Survey, \_\_\_\_\_



Montgomery County, Indiana, 1884

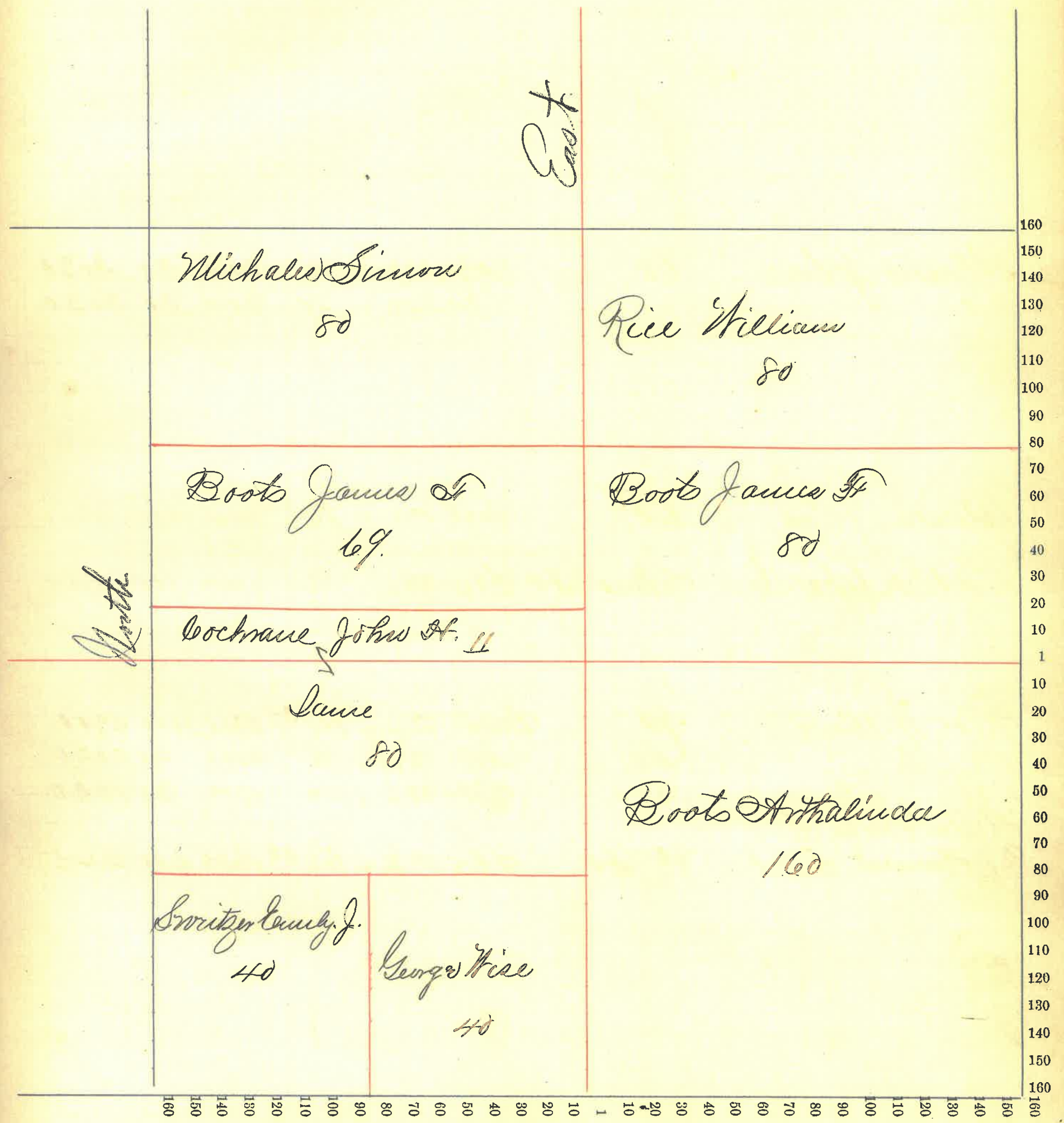
Assessor's Plat-Book for Madison Township, No. 20

NAMES OF OWNERS.	Number on Plat.	DESCRIPTION.	Section.	Township.	Range.	Acres.	Hundredths.	Value of Lands.	Value of Improvements.	Value of Lands and Improvements.
Michael Simon	Eor	SE 22 20 4				80	15	1500	100	1600
Rice Wm	Eor	SE 22 " "				80		1700	30	1730
Boots James F 29	Dr pt	SE 22 " "				80		1600	100	1700
Cochrane Jno H.	"	SE 22 " "				69		1380	20	1400
Do	"	" 22 " "				11		150		150
Do	Eor	SE 22 " "				80		1120	20	1140
Boots Nathaliuda		SE 22 " "				160		3200	150	3350
Switzer Emily J.	A 24	A 24 20 " "				40		720	80	800
Wise George	Eor	A 24 20 " "				40		720	200	920

Section No. 22

Congressional Township No. \_\_\_\_\_, R. H

Scale—Forty rods to an inch, or ten rods to a space, Congress Land, which is one mile square for a section.  
Number of acres in this section, according to the United States Survey, \_\_\_\_\_



Montgomery County, Indiana, 1886


Assessor's Plat-Book for Madison Township, No. 20

NAMES OF OWNERS.	Number on Plat.	DESCRIPTION.	Section.	Township.	Range.	Acres.	Hundredths.	Value of Lands.	Value of Improve-ments.	Value of Lands and Improvements.
Petersoro John	Ev	SE 23 20 4 80	23	20	4	80	2000	30	2030	
Do	"	SE 23 " " 80	23	"	"	80	2000	30	2030	
Petersoro John	pt	Sect 23 " 4 96 50	23	"	4	96	50	2200	400	2600
Paddock Chas. C.	SE 23	SE 23 " " 56	23	"	"	56	1400	100	1500	
Rice William	pt	Sect 23 " " 101 37	23	"	"	101	37	2300	1000	3300
Do	NW	NW 23 " " 80	23	"	"	80	2000	20	2020	
Do	NW	NW 23 " " 80	23	"	"	80	1700	30	1730	
Miller James S and Samuel S.	pt NW	SE 23 " " 65 62	23	"	"	65	62	1625	500	2125

Section No. 23

Congressional Township No. \_\_\_\_\_, R. 4

Scale—Forty rods to an inch, or ten rods to a space, Congress Land, which is one mile square for a section.  
Number of acres in this section, according to the United States Survey,.....



Montgomery County, Indiana, 1886

Assessor's Plat-Book for Madison Township, No. 20

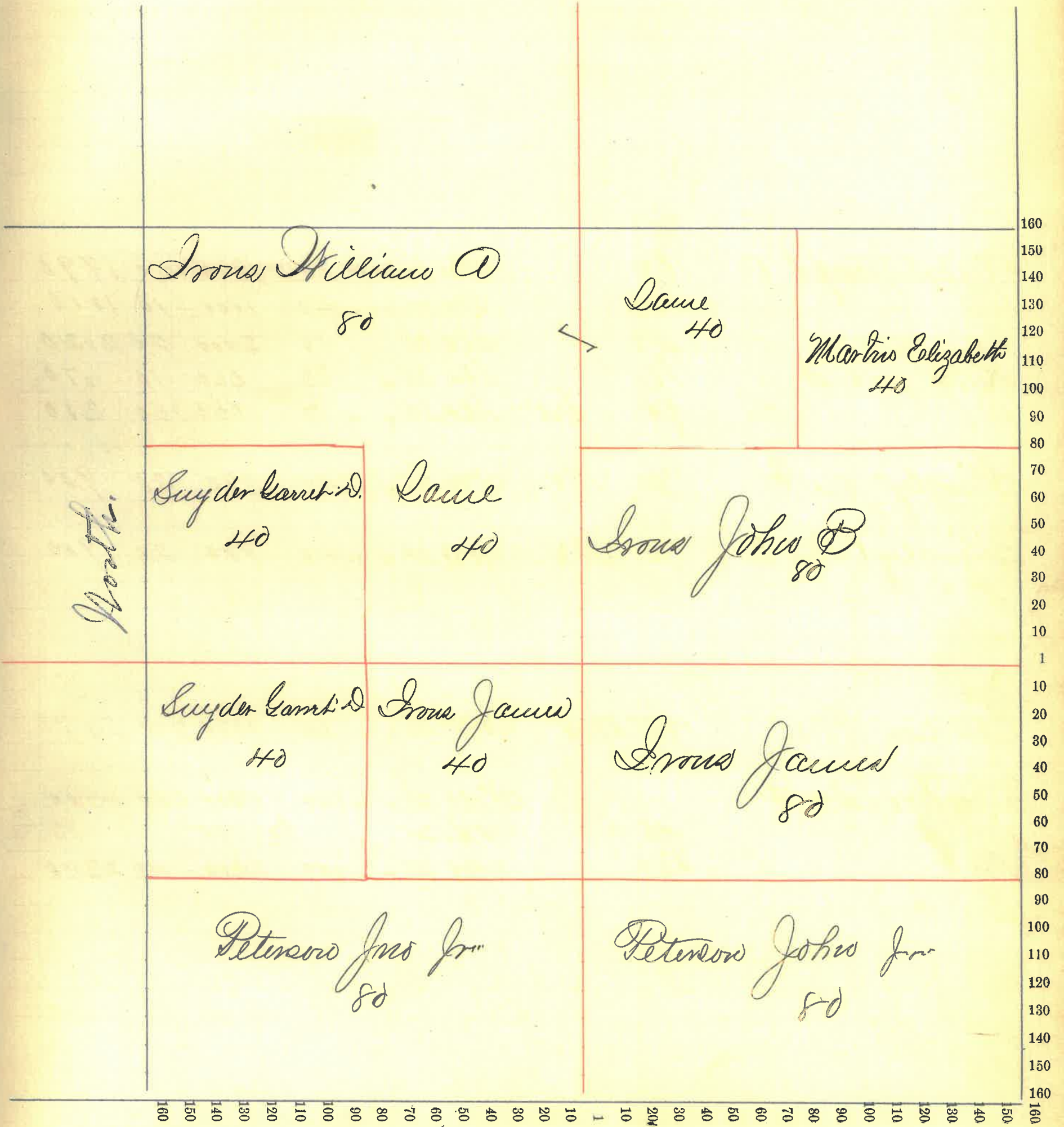
NAMES OF OWNERS.	Number on Plat.	DESCRIPTION.	Section.	Township.	Range.	Acres.	Hundredths.	Value of Lands.	Value of Improve-ments.	Value of Lands and Improvements.
Irons William A	E 2	NE 24 20 4				80		2000	400	2400
Do	NE	SE 24 20 4				40		1000	20	1020
Do	SW	NE 24 20 4				40		1000	20	1020
Martin Elizabeth	SE	SE 24 " "				40		1000	10	1010
Snyder Garret W	E 2 E 2	SW 24 " "				40		1000	20	1020
Do	SW	NE 24 " "				40		1000	20	1020
Irons Jno B.	E 2	SE 24 " "				80		2000	50	2050
Irons James	E 2 E 2	SW 24 " "				40		1000	20	1020
Do	E 2	SW 24 " "				80		2000	800	2800
Peterson John Jan	E 2	SW 24 " "				80		2000	30	2030
Do	"	SW 24 " "				80		2000	30	2030

Section No. 24

Congressional Township No. \_\_\_\_\_, R. 4

Scale—Forty rods to an inch, or ten rods to a space, Congress Land, which is one mile square for a section.

Number of acres in this section, according to the United States Survey, \_\_\_\_\_



Montgomery County, Indiana, 1886

Assessor's Plat-Book for Madison Township, No. 20

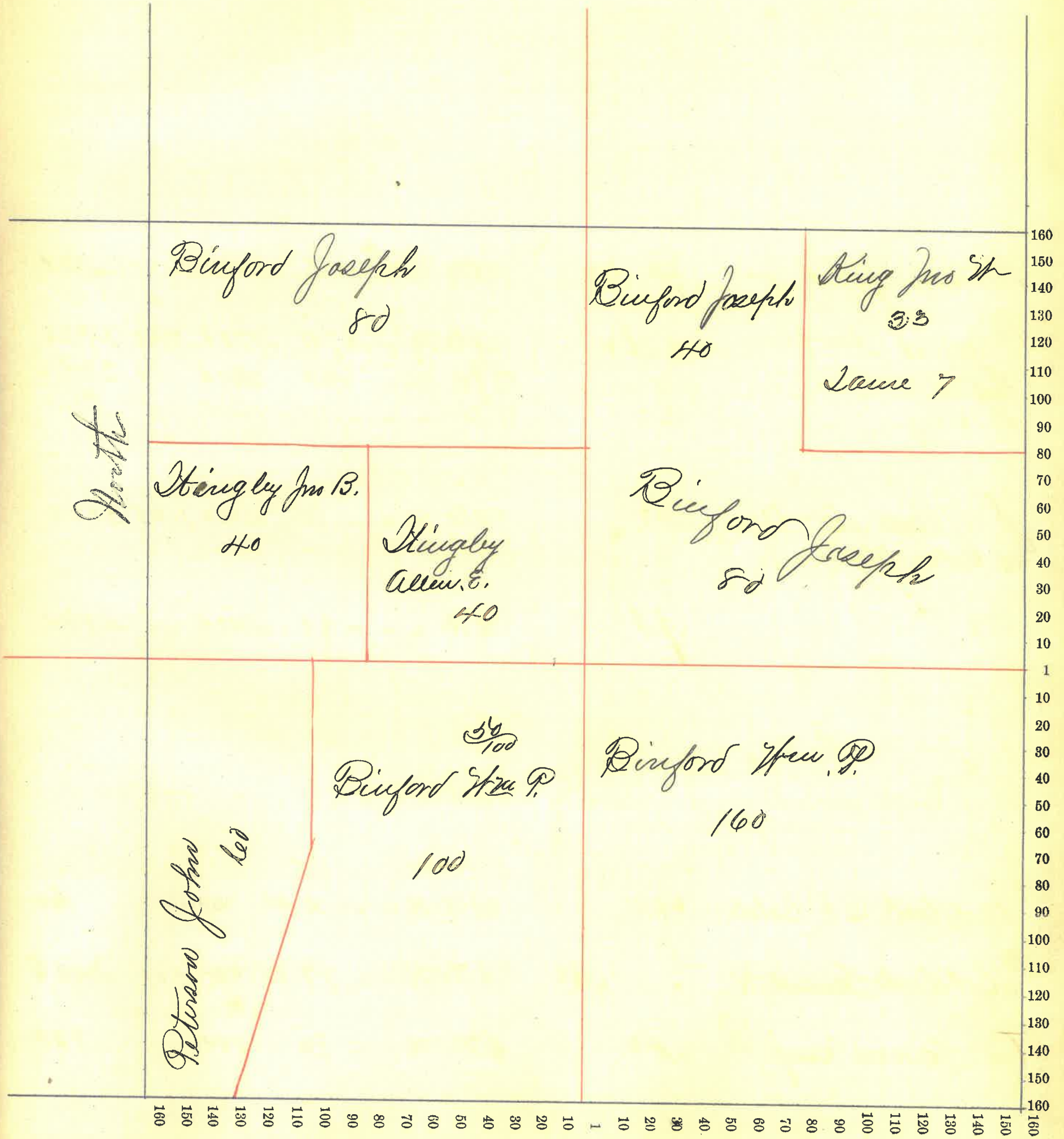
NAMES OF OWNERS.	Number on Plat.	DESCRIPTION.	Section.	Township.	Range.	Acres.	Hundredths.	Value of Lands.	Value of Improvements.	Value of Lands and Improvements.
Bueford Joseph		EV	25	20	4	80		1840	150	1990
Do		SE	25	"	"	40		1000	10	1010
Do		SW	25	"	"	80		2000	20	2020
King Jns A		SE	25	"	"	33		660	10	670
Do		pt. SW	25	"	"	7		150	150	300
Stingley Jno B		1/2 SW	25	"	"	40		880	20	900
Stingley Allen E		1/2 SW	25	"	"	40		880	20	900
Peterson Jno		pt SW	25	"	"	100		1380	700	2080
Bueford Mrs P			25	"	"	160		4000	500	4500
Do		pt	25	"	"	50		10		10
Do		SW	25	"	"	100		2300	40	2340



Section No. 25

Congressional Township No. \_\_\_\_\_, R. 4

Scale—Forty rods to an inch, or ten rods to a space, Congress Land, which is one mile square for a section.  
Number of acres in this section, according to the United States Survey, \_\_\_\_\_



Montgomery County, Indiana, 1886

Assessor's Plat-Book for Madison Township, No. 20

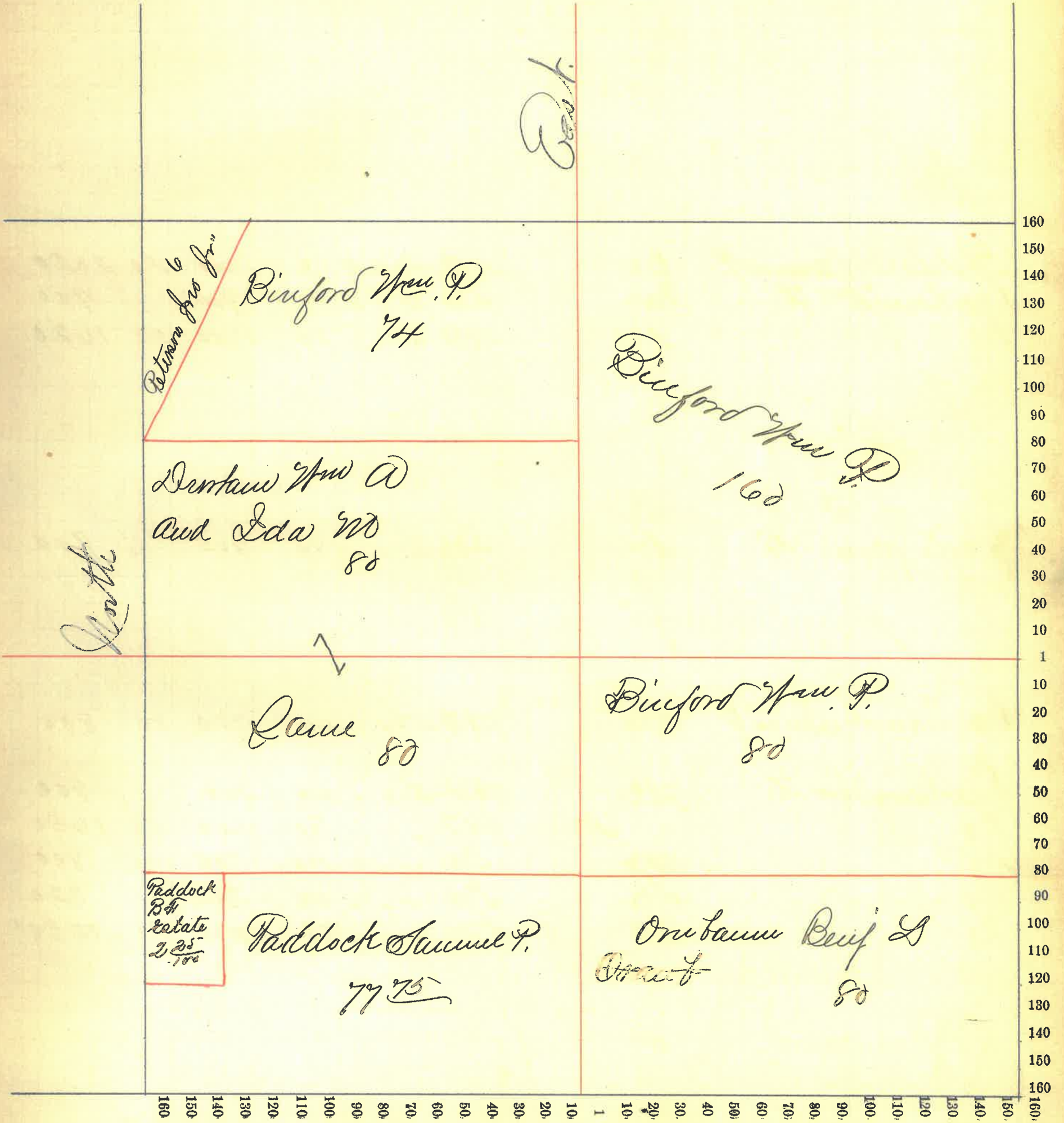
NAMES OF OWNERS.	Number on Plat.	DESCRIPTION.	Section.	Township.	Range.	Acres.	Hundredths.	Value of Lands.	Value of Improve-ments.	Value of Lands and Improvements.
Peterson John Jr		pt 10v	26	20	4	6		1200		1200
Burford J. P.		" 6v	26	"	"	74		1700	250	1950
Do		"	26	"	"	160		3200	50	3250
Do		6v	26	"	"	80		1200		1200
Durham J. W. & Eda W.		12v	26	"	"	80		2000	1000	3000
Do		pt	26	"	"	80		2000		2000
Paddock B. F. Estate		pt	26	"	"	21	20	60		60
Paddock Samuel P.		" 12v	26	"	"	77	75	1925	500	2425
Orsburne Benj S		12v	26	"	"	80		800		800

Section No. 26

Congressional Township No. \_\_\_\_\_, R. 4

Scale—Forty rods to an inch, or ten rods to a space, Congress Land, which is one mile square for a section.

Number of acres in this section, according to the United States Survey, \_\_\_\_\_



Montgomery County, Indiana, 1886

Assessor's Plat-Book for Madison Township, No. 20

NAMES OF OWNERS.	Number on Plat.	DESCRIPTION.	Section.	Township.	Range.	Acres.	Hundredths.	Value of Lands.	Value of Improve-ments.	Value of Lands and Improve-ments.
Raddock Samuel P. Durham Wm H Do	E 27 E 27 N 27	NW 27 26 4 80 SE 27 " 4 80 NE 27 " " " 80						21000 900 16000	20  20	2020 900 16200
Boots James G	N 27	SE 27 " " 80						900		900
Cammann Susannah F	SE 27	NW 27 " " 40						720	80	800
Durham Wm H Do Do Do Do	NE 27 N 27 NE 27 SE 27 N 27	NW 27 " " 40 NW " " " 80 SW " " " 40 SW " " " 40 SW " " " 80						800 16000 700 320 12000	50 50 100  50	800 1650 800 320 12500

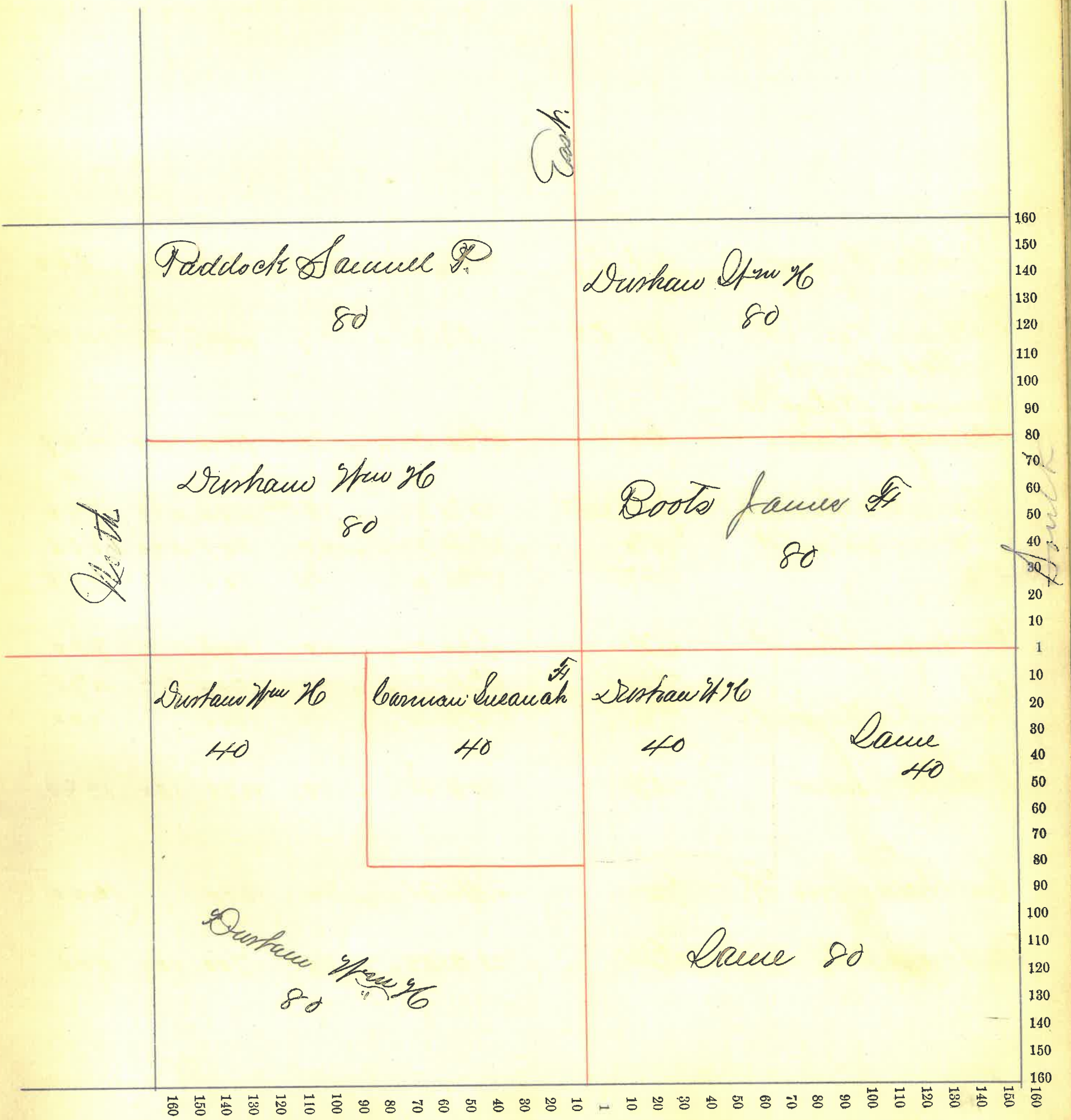
Section No. 27

660  
440

Congressional Township No. \_\_\_\_\_, R. 4

Scale—Forty rods to an inch, or ten rods to a space, Congress Land, which is one mile square for a section.

Number of acres in this section, according to the United States Survey, \_\_\_\_\_



Montgomery County, Indiana, 1886

Assessor's Plat-Book for Madison Township, No. 2d,

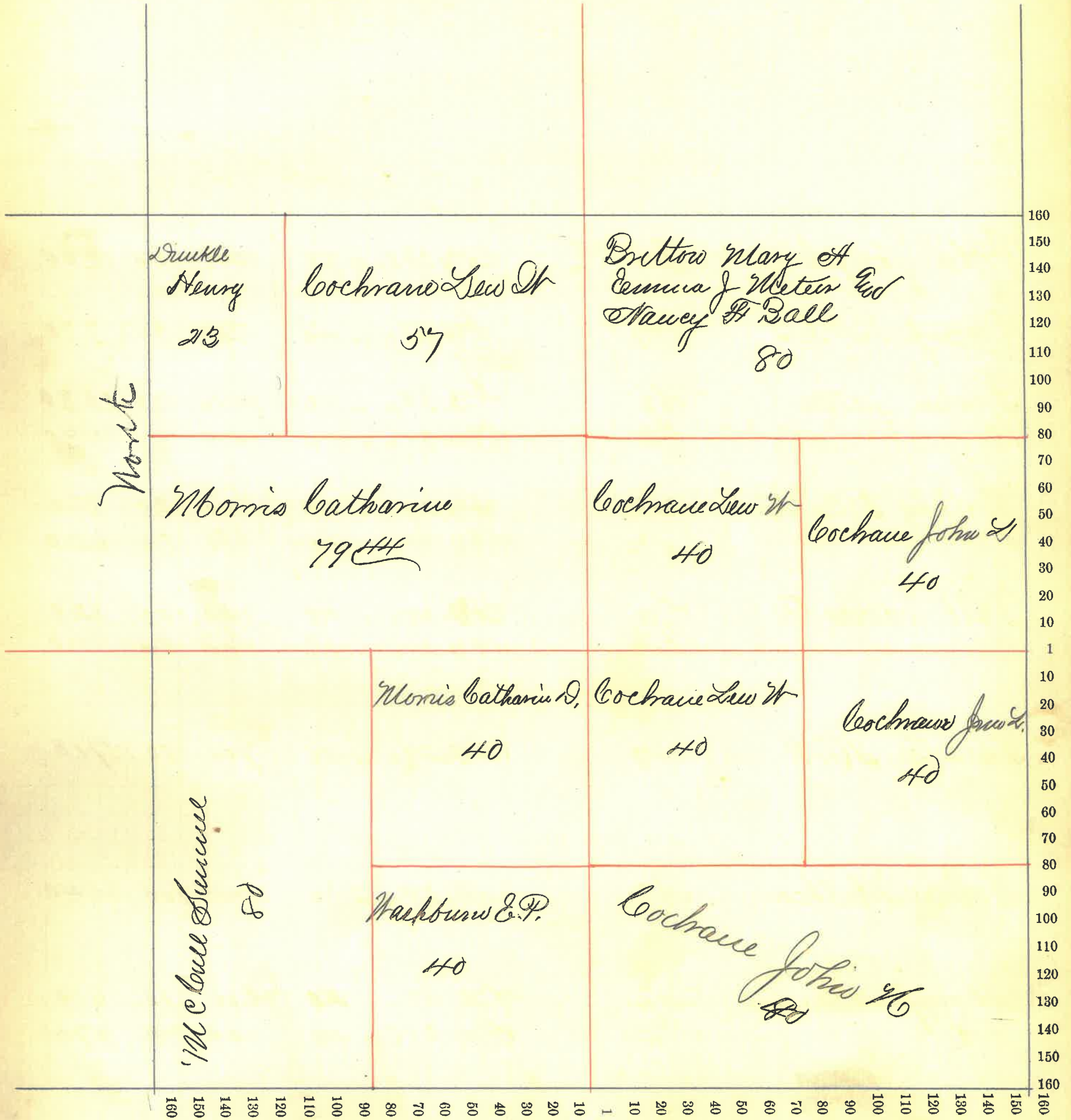
NAMES OF OWNERS.	Number on Plat.	DESCRIPTION.	Section.	Township.	Range.	Acres.	Hundredths.	Value of Lands.	Value of Improve-ments.	Value of Lands and Improvements.
Dunkle Henry		pt Ev	N 28	28	4	23		615	25	640
Cochran Lew H		pt Ev	N 28	"	"	57		1425	20	1445
Britton Mary A Emma J Meter God Stancy F Ball		Ev	S 28	"	"	80		1440	100	1540
Morris Catharine D		pt D V	N 28	"	"	79	44	1580	400	1980
Cochran Lew H		N 28	S 28	"	"	40		800	200	1000
Do		N 28	S 28	"	"	40		800	10	810
Cochran John S		D V	S 28	"	"	40		800		800
Do		S 28	N 28	"	"	40		600	75	675
Morris Catharine D		S 28	N 28	"	"	40		1000		1000
McCall Samuel		D V	N 28	"	"	80		1280	100	1380
Cochran Jno H		72	S 28	"	"	80		1600		1600
Washburn E. P.		S 28	N 28	"	"	40		700	100	800

Section No. 28

Congressional Township No. \_\_\_\_\_, R. 4

Scale—Forty rods to an inch, or ten rods to a space, Congress Land, which is one mile square for a section.

Number of acres in this section, according to the United States Survey, \_\_\_\_\_



North

McClure Samuel

80

Morris Catharine D.  
40

Cochraue Lew Jr  
40

Cochraue John Jr.  
40

Washburn E.P.  
40

Cochraue John Jr.  
80

Montgomery County, Indiana, 1884

Assessor's Plat-Book for Madison Township, No. 20

NAMES OF OWNERS.	Number on Plat.	DESCRIPTION.	Section.	Township.	Range.	Acres.	Hundredths.	Value of Lands.	Value of Improvements.	Value of Lands and Improvements.
Pyles Joseph	Ev	Ac 29 20 4 80						1200	100	1300
Davenport W. C.	Aty	Sec 29 " " 40						720	50	770
Foster John	Ev	Sec 29 " " 80						1480	50	1530
Do	Ev	SW 29 " " 80						1480	50	1530
Murphy Patrick	Aty	Ac 29 " " 40						800	20	820
Do	" "	Sec 29 " " 40						600	20	620
Dail James W	Sec	Aty 29 " " 40						720	100	820
Do	SW	Ac 29 " " 40						800	20	820
Phewlis Kirk	Aty	Aty 29 " " 40						700	10	710
Daily Mathew	Aty	Aty 29 " " 80						1440	100	1540
Thompson Samuel	Aty	SW 29 " " 40						600	10	610
Do	SW	SW 29 " " 40						800	75	875



Section No. 29

Congressional Township No. \_\_\_\_\_, R. 4

Scale—Forty rods to an inch, or ten rods to a space, Congress Land, which is one mile square for a section.

Number of acres in this section, according to the United States Survey, .....

				160
				150
				140
				130
				120
				110
				100
				90
				80
				70
				60
				50
				40
				30
				20
				10
				1
				10
				20
				30
				40
				50
				60
				70
				80
				90
				100
				110
				120
				130
				140
				150
				160
160	150	140	130	120
150	140	130	120	110
140	130	120	110	100
130	120	110	100	90
120	110	100	90	80
110	100	90	80	70
100	90	80	70	60
90	80	70	60	50
80	70	60	50	40
70	60	50	40	30
60	50	40	30	20
50	40	30	20	10
40	30	20	10	1
30	20	10	1	
20	10	1		
10	1			
1				
10				
20				
30				
40				
50				
60				
70				
80				
90				
100				
110				
120				
130				
140				
150				
160				

Pyle Joseph  
80

Davenport W. Co.  
40

Murphy Patrick  
40

Vail James A.  
40

Murphy Patrick  
40

Haster John  
80

Shaw's Kirk  
40

Vail James A.  
40

Haster John  
80

Daily Mathew  
80

Thompson Samuel  
40

Same  
40

Assessor's Plat-Book for Madison Township, No. 20

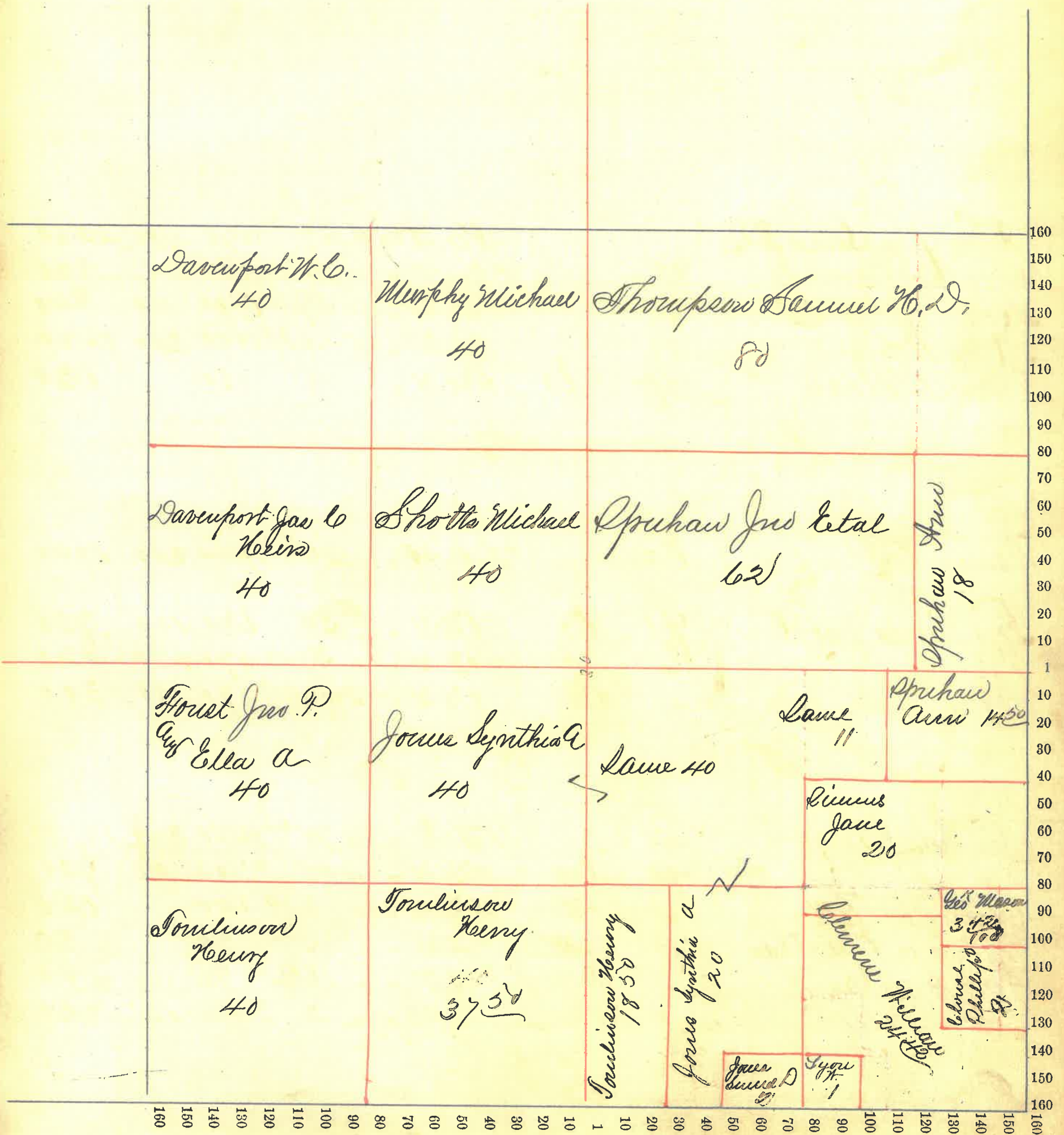
NAMES OF OWNERS.	Number on Plat.	DESCRIPTION.	Section.	Township.	Range.	Acres.	Hundredths.	Value of Lands.	Value of Improvements.	Value of Lands and Improvements.
Davenport Wm. C.		A&S	30	20	4	40		600	10	610
Murphy Michael		S&E	30	20	4	40		800	100	900
Troupson Samuel H. D.		E&V	30	"	"	80		1200	20	1220
Mason George B.		pt S&H	30	"	"	3	42	60	20	80
Simms Jane		Dr S&E	30	"	"	20		300		300
Spruham Arw		pt E&V S&E	30	"	"	14	50	225	15	240
Davenport Jas. L. & Wm.		A&H	30	20	4	40		720	20	740
Scotts Michael		S&H	30	"	"	40		600	20	620
Spruham Jno & Etal		pt Dr S&E	30	"	"	10	20	990	30	1020
Spruham Arw		" Dr	30	"	"	18		290	75	365
Frost Jno P & Wd		A&E	30	"	"	40		800	50	850
Ella A		S&E	30	"	"	40		600	10	610
Jones Cynthia W		A&H	30	"	"	40		800	20	820
Do		pt S&H	30	"	"	11		220		220
Do		pt A&H	30	"	"	20		300	150	450
Jones Samuel D		pt S&E	30	"	"	2		40		40
Conradson Henry		S&H	30	"	"	40		800	20	820
Do		Dr A&H	30	"	"	37	50	850	800	1615
Do		" A&H	30	"	"	18	50	360	10	370
Conner William		pt S&H	30	"	"	24	42	410	30	440
Blouse Phillip D		"	30	"	"	2		35	50	85
Lybn William		"	30	"	"	1		10		15

Section No. 30

Congressional Township No. \_\_\_\_\_, R. 4

Scale—Forty rods to an inch, or ten rods to a space, Congress Land, which is one mile square for a section.

Number of acres in this section, according to the United States Survey, .....



Montgomery County, Indiana, 1886

Assessor's Plat-Book for Madison Township, No. 20

NAMES OF OWNERS.	Number on Plat.	DESCRIPTION.	Section.	Township.	Range.	Acres.	Hundredths.	Value of Lands.	Value of Improvements.	Value of Lands and Improvements.
Thompson Samuel H. D.			31	20	4	159		1860	400	2260
Thompson Mary E.	4pt		31	"	"	28		530		530
Kerr John H.	"		31	"	"	59	11	900	40	940
Kerr Poliza	"		31	"	"	66	20	1100	300	1400
Carroll Thos	4pt	Ev	31	"	"	8		130		130
Wasson E. P.		Ev	31	"	"	80		1440	300	1740
Tomlinson Jno C	4pt	Ev	31	"	"	36		630	100	730
Do	"	DM	31	"	"	37	18	670	150	820
Do	"	DM	31	"	"	16	75	290	10	300
Simms George			31	"	"	74	60	1480	300	1780
Do	4pt	Ev	31	"	"	45		700	20	720
Stevens Jno	"	DM	31	"	"	8	19	120		120
Whetstone Eleathaw	4pt	DM	31	"	"	3	26	50		50
Washburn Geo. H.	"	DM	31	"	"	6	53	90		90
Lyon Jane	4pt	DM	31	"	"	2		45	15	60

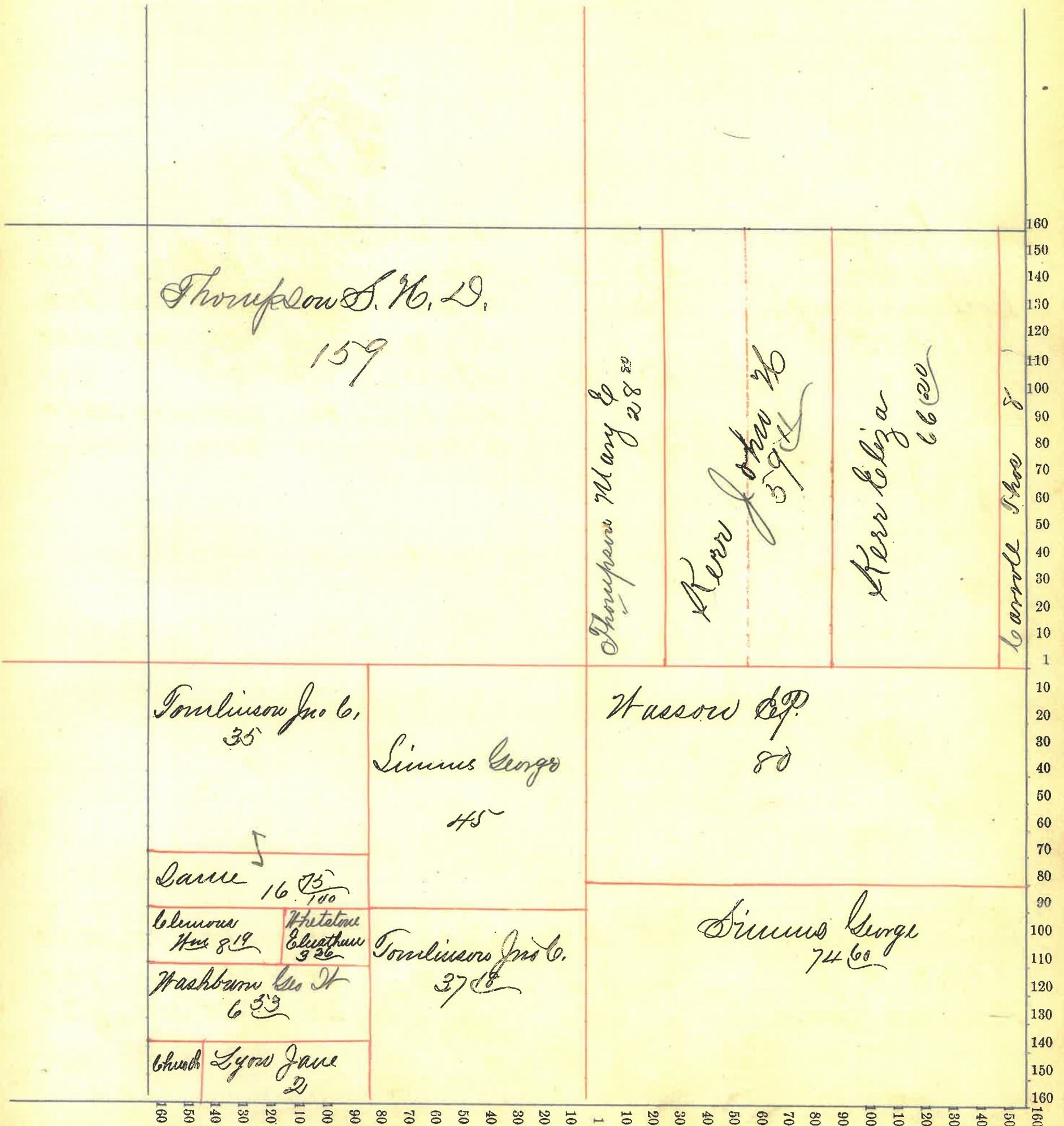
Section No. 31

Congressional Township No. \_\_\_\_\_, R. 4

Scale—Forty rods to an inch, or ten rods to a space, Congress Land, which is one mile square for a section.

Number of acres in this section, according to the United States Survey, \_\_\_\_\_

35  
1675  
5175  
8718  
8893



Montgomery County, Indiana, 1886

Assessor's Plat-Book for Madison Township, No. 20

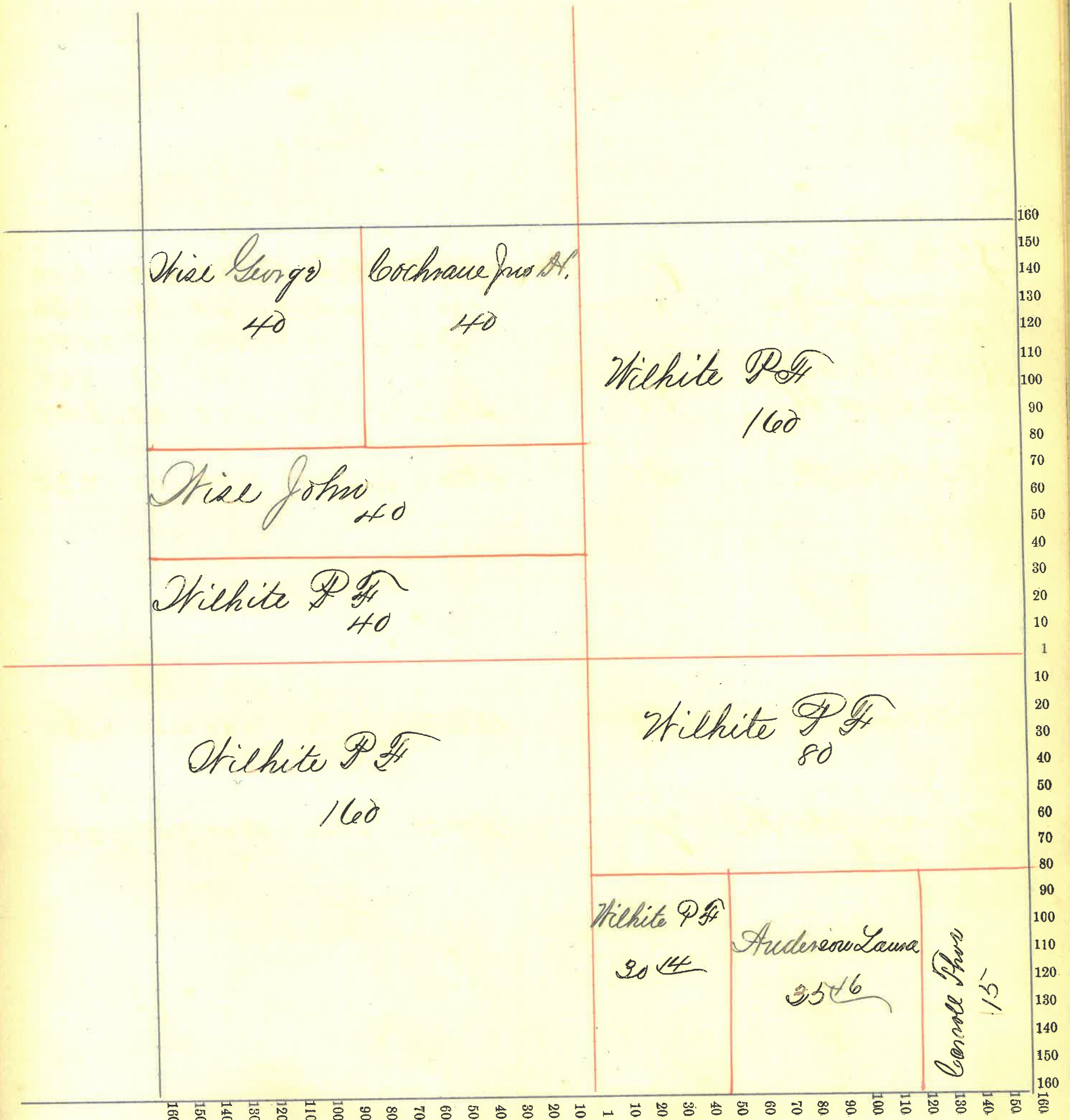
NAMES OF OWNERS.	Number on Plat.	DESCRIPTION.	Section.	Township.	Range.	Acres.	Hundredths.	Value of Lands.	Value of Improvements.	Value of Lands and Improvements.
Weis George		N 1/2	32	20	4	40		640	100	740
Wise John		E 1/2 N 1/2	32	"	"	40		720	20	740
Boockman Jno A.		S 1/2	32	"	"	40		800	10	810
Wilhite P. F.		S 1/2	32	"	"	160		2400	40	2440
150		N 1/2 N 1/2	32	"	"	40		800		800
250		N 1/2 N 1/2	32	"	"	160		3200	400	3600
250		E 1/2	32	"	"	80		2000	20	2020
Carroll Thos		pt N 1/2	32	20	4	15		240	10	250
Wilhite P. F.		"	32	"	"	30	14	750	10	760
Anderson Laura		"	"	"	"	35	16	630	100	730

Section No. 321

Congressional Township No. \_\_\_\_\_, R. 4

Scale—Forty rods to an inch, or ten rods to a space, Congress Land, which is one mile square for a section.

Number of acres in this section, according to the United States Survey,.....



64

Montgomery County, Indiana, 1886

Assessor's Plat-Book for Madison Township, No. 20

NAMES OF OWNERS.	Number on Plat.	DESCRIPTION.	Section.	Township.	Range.	Acres.	Hundredths.	Value of Lands.	Value of Improve-ments.	Value of Lands and Improvements.
Scotts Pres M Durham Wm H.	1/4	NEx	33	20	4	36	67	560	100	660
Do	"	"	"	"	"	36	67	720	10	730
Kelly Michael	"	"	"	"	"	46	67	1090		1090
Hassard Jas H.	1/2	SEx	"	"	"	40		800	50	850
McIntire J. M.	1/2	SEx	"	"	"	80		800	40	840
Cochrane Jas L	1/4	SEx	33	"	"	80		1600	400	2000
Cochrane John H.	3/4	SEx	33	"	"	240		4600	700	5300

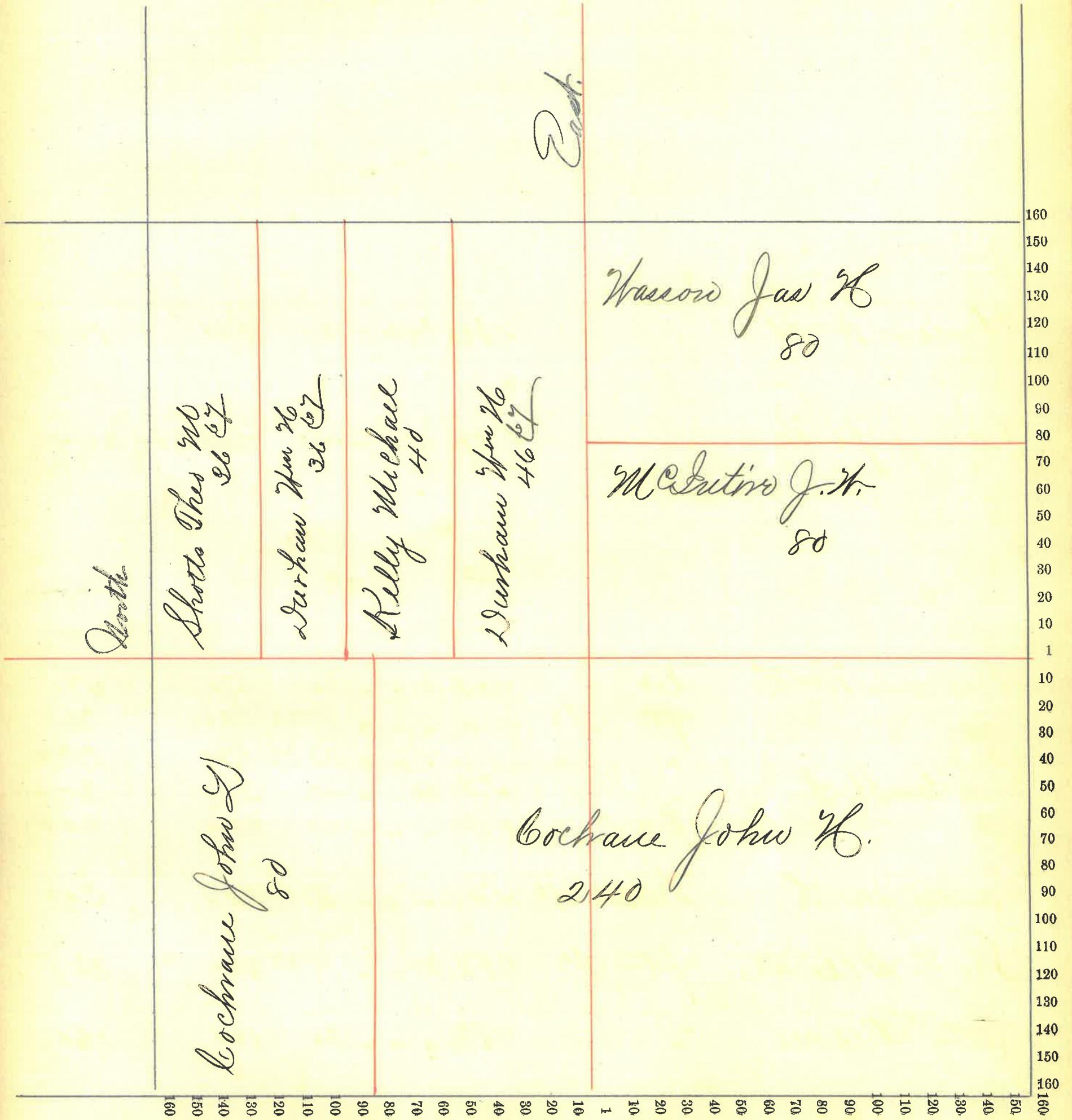


Section No. 33

Congressional Township No. \_\_\_\_\_, R. 4

Scale—Forty rods to an inch, or ten rods to a space, Congress Land, which is one mile square for a section.

Number of acres in this section, according to the United States Survey,.....



66

Montgomery County, Indiana, 1884

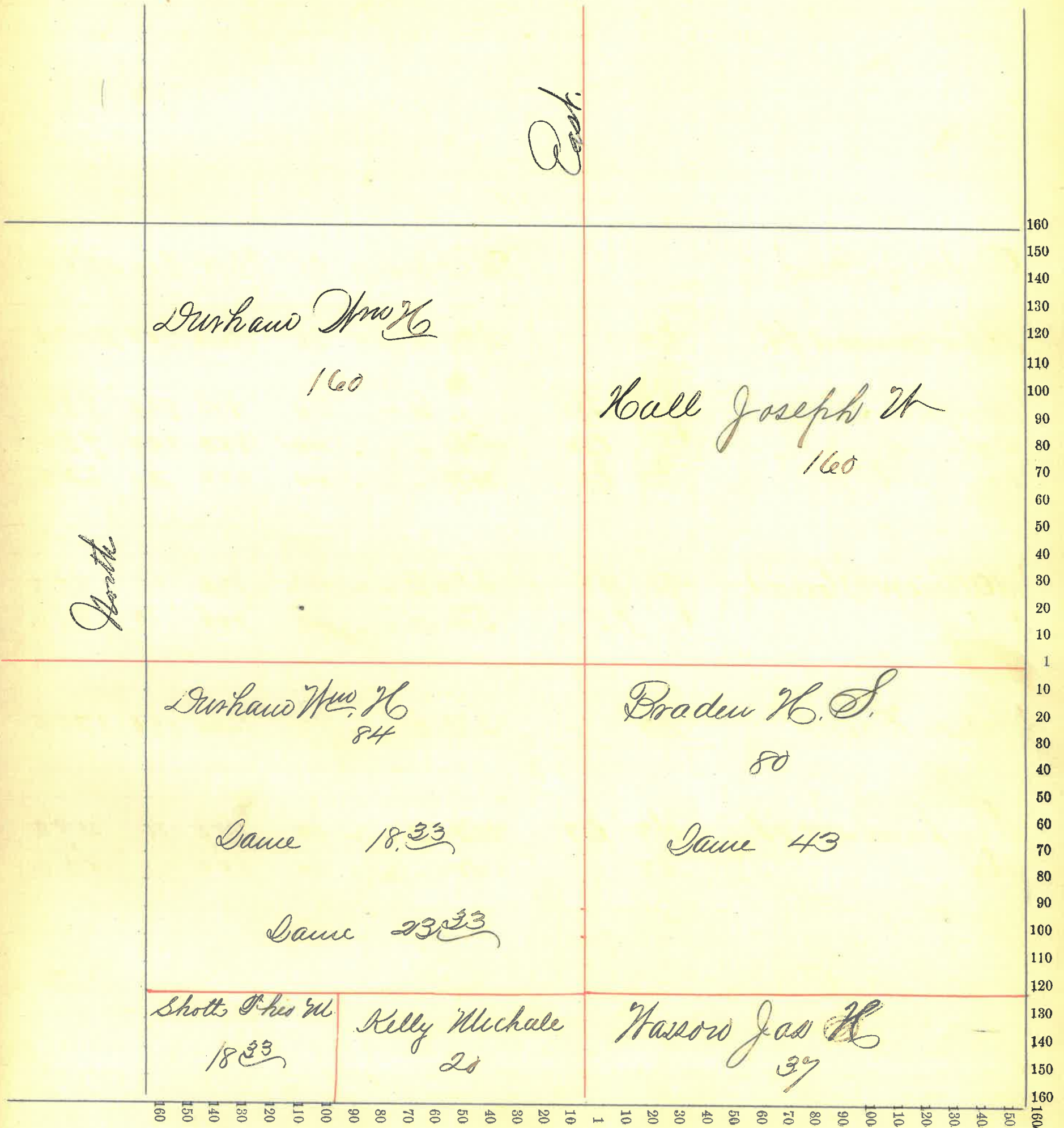
Assessor's Plat-Book for Madison Township, No. 20,

NAMES OF OWNERS.	Number on Plat.	DESCRIPTION.	Section.	Township.	Range.	Acres.	Hundredths.	Value of Lands.	Value of Improvements.	Value of Lands and Improvements.
Dunham Wm H.			34	20	4	160		1280		1280
Hall Joseph W.				"	"	160		2240	300	2540
Dunham Wm H.		Cor	34	"	"	84		675		675
Do		pt Str	"	"	"	18	33	360		360
Do		"	"	"	"	23	33	230		230
Bradew H. S.		Cor	34	"	"	43		350		350
Do			80	"	"	80		640		640
Wasson Jas W		West Side Str	34	"	"	37		300		300
Shotts Thos M.		pt Str	34	"	"	18	33	325		325
Kelly Michael		"	"	"	"	20		160		160

Section No. 34

Congressional Township No. \_\_\_\_\_, R. 4

Scale—Forty rods to an inch, or ten rods to a space, Congress Land, which is one mile square for a section.  
Number of acres in this section, according to the United States Survey, \_\_\_\_\_



68

Montgomery County, Indiana, 1886

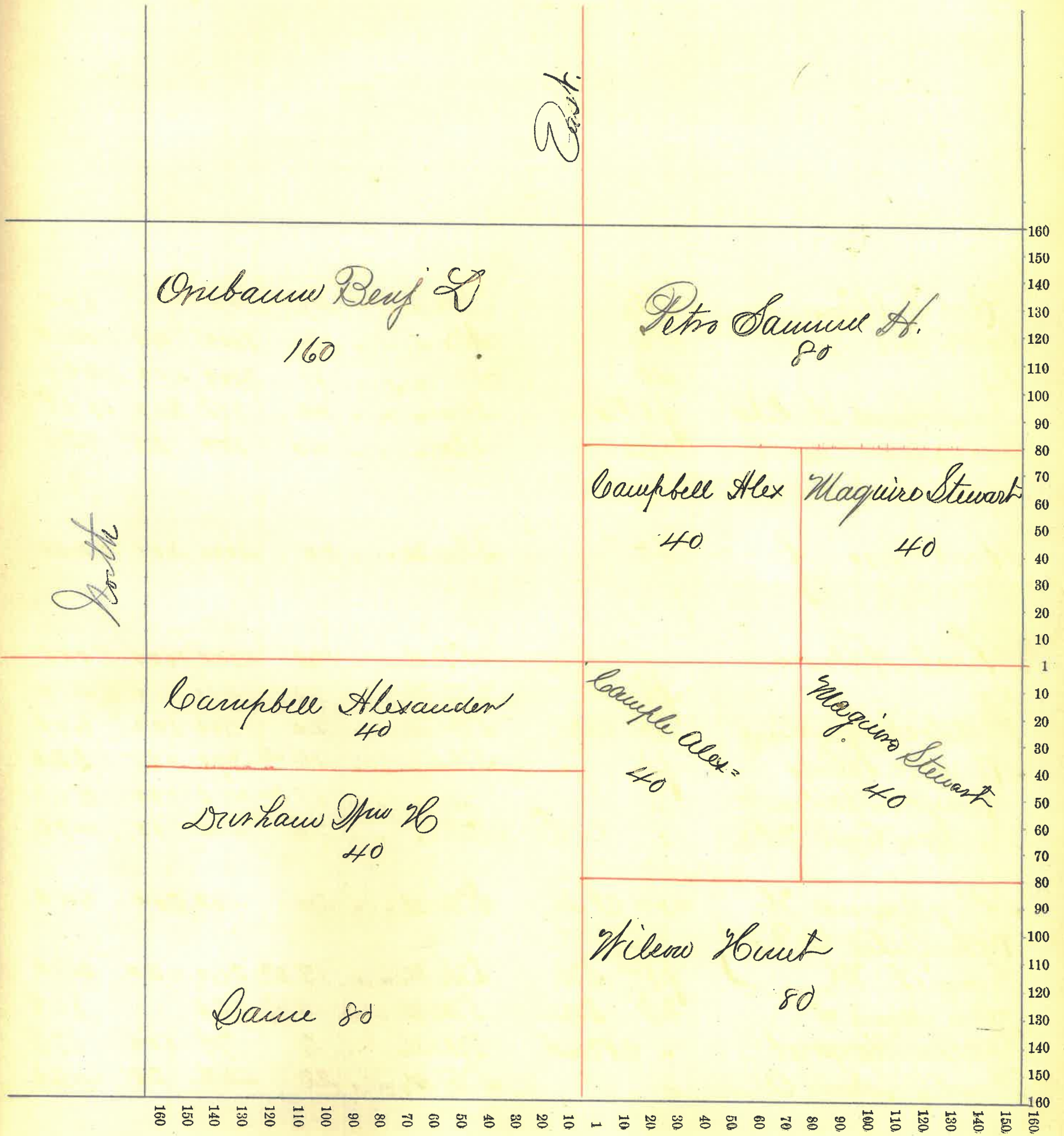
Assessor's Plat-Book for Madison Township, No. 20

NAMES OF OWNERS.	Number on Plat.	DESCRIPTION.	Section.	Township.	Range.	Acres.	Hundredths.	Value of Lands.	Value of Improve-ments.	Value of Lands and Improve-ments.
Conbann Prof's		SE 35 20 4				160		3600	600	4200
Peters Samuel H.		E 2	SE			80		1920	500	2420
Campbell Alex.		pt Str	"	36	"	40		880	100	980
Do		" E 2	SW			40		880	100	980
Do		" E 2	SW			40		600	20	620
Maguire Stewart		pt Str	SE			40		800	50	850
Do		" E 2	SW			40		800	10	810
Wilson Hunt		Str	SW			80		1600	150	1750
Durham Wm H.		Str E 2	SW			40		480	10	490
Do		Str	SW			80		800		800

Section No. 35

Congressional Township No. \_\_\_\_\_, R. 4

Scale—Forty rods to an inch, or ten rods to a space, Congress Land, which is one mile square for a section.  
Number of acres in this section, according to the United States Survey, \_\_\_\_\_



70

Montgomery County, Indiana, 1886

Assessor's Plat-Book for Madison Township, No. 20

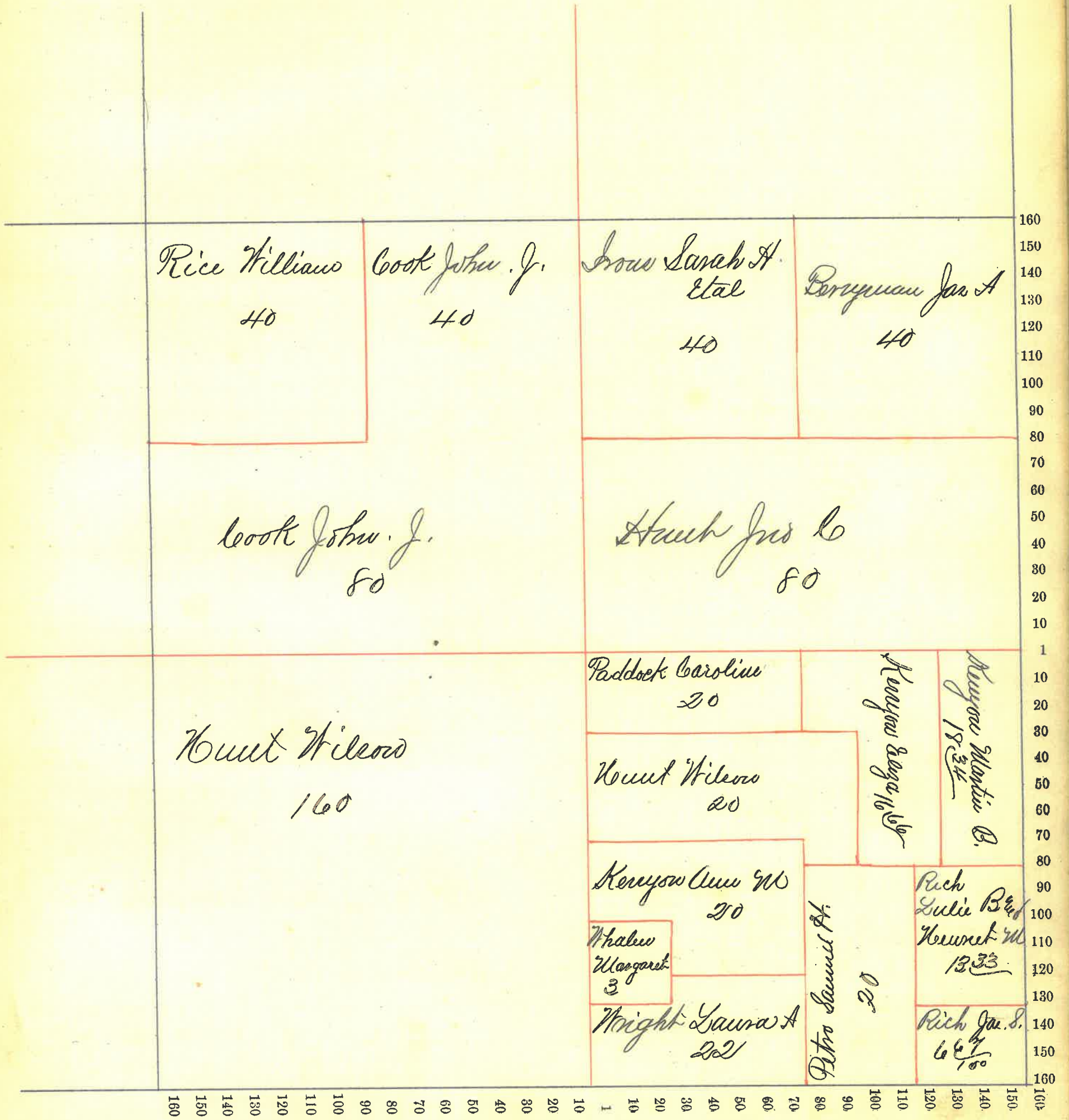
NAMES OF OWNERS.	Number on Plat.	DESCRIPTION.	Section.	Township.	Range.	Acres.	Hundredths.	Value of Lands.	Value of Improvements.	Value of Lands and Improvements.
Rice William		Nex	36	20	4	40		800		800
Cook Geo J		Sex	"	"	"	40		1000	200	1020
By		Nex	"	"	"	80		2000	2000	2200
Truss Sarah A Etal		pt Ev	Sex	"	"	40		800	300	1100
Benneman Jas A		Sex	Sex	"	"	40		800	25	825
Hunt Geo L		Nex	Sex	36	"	80		2000	200	2200
Hunt Wilson			Nex	36	"	160		4000	1000	5000
By		pt	Nex	36	"	20		400	10	410
Paddock Caroline		Ev Nex	Nex	36	"	20		500	100	600
Kennyon Eliza J.		pt	Nex	"	"	16	66	370	150	520
Kennyon Martin B		"	"	"	"	18	34	410	100	510
Kennyon Ann W		"	Nex	"	"	20		400	10	410
Petro Samuel W		Ev Nex	Nex	36	"	20		400	200	600
Rich Lulu B. 2nd		pt Nex	Nex	36	"	13	33	260	20	280
Henriet W		pt Nex	Nex	36	"	6	67	120		120
Rich James S		Ev Nex	Nex	36	"	3		75	100	175
Shaler Margaret		"	Nex	36	"	22		440	20	460
Wright Laura A		"	Nex	36	"					

Section No. 36

Congressional Township No. \_\_\_\_\_, R. 4

Scale—Forty rods to an inch, or ten rods to a space, Congress Land, which is one mile square for a section.

Number of acres in this section, according to the United States Survey, \_\_\_\_\_



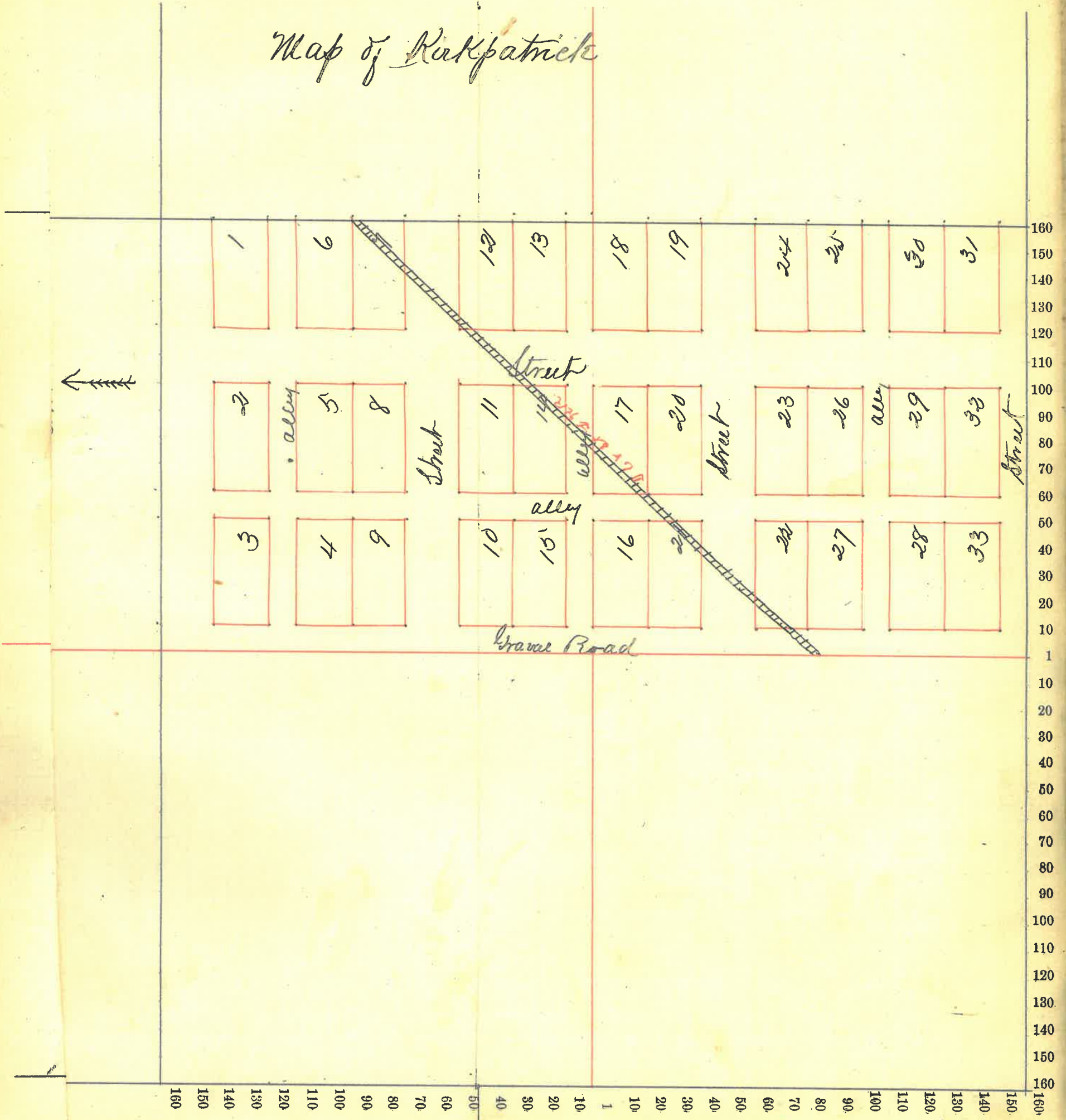
Section No. \_\_\_\_\_

Congressional Township No. \_\_\_\_\_, R. \_\_\_\_\_

Scale—Forty rods to an inch, or ten rods to a space, Congress Land, which is one mile square for a section.

Number of acres in this section, according to the United States Survey, \_\_\_\_\_

Map of Rakpatrick



73

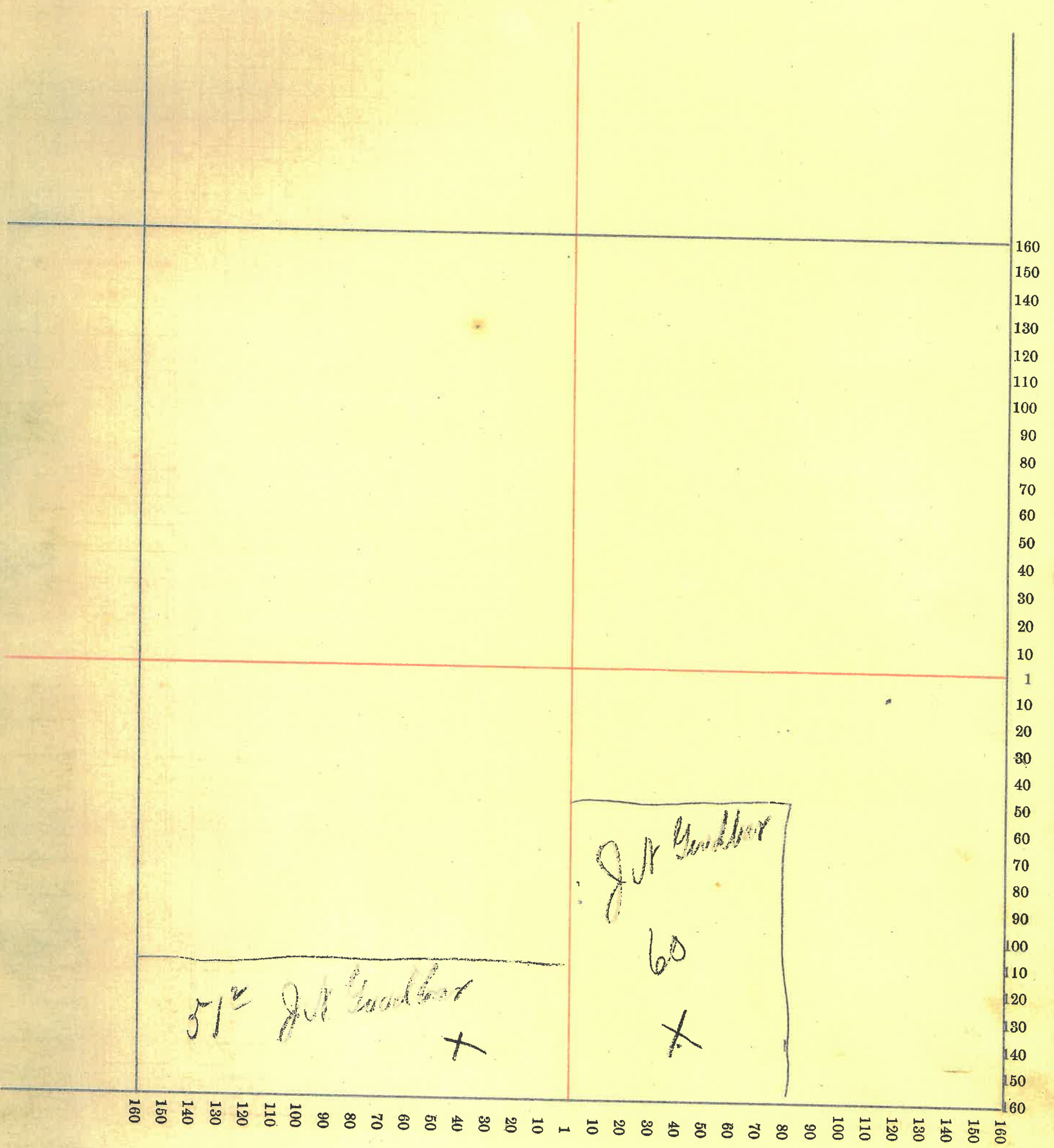


Section No. 14

Montgomery Co. Congressional Township, No. \_\_\_\_\_ R. \_\_\_\_\_

SCALE:—Forty rods to an inch, or ten rods to a space, Congress Land, which is one mile square for a section.

Number of Acres in this section according to the UNITED STATES Survey \_\_\_\_\_




74

Section No. 20

Congressional Township, No. \_\_\_\_\_ R. \_\_\_\_\_

SCALE:—Forty rods to an inch, or ten rods to a space, Congress Land, which is one mile square for a section.

Number of Acres in this section according to the UNITED STATES Survey \_\_\_\_\_




75

Section No. 73

Congressional Township, No. \_\_\_\_\_ R. \_\_\_\_\_

SCALE:—Forty rods to an inch, or ten rods to a space; Congress Land, which is one mile square for a section.

Number of Acres in this section according to the UNITED STATES Survey \_\_\_\_\_




76

Section No. 24

Congressional Township, No. \_\_\_\_\_ R. \_\_\_\_\_

SCALE:—Forty rods to an inch, or ten rods to a space, Congress Land, which is one mile square for a section.

Number of Acres in this section according to the UNITED STATES Survey \_\_\_\_\_




77.

Section No. 78

Congressional Township, No. \_\_\_\_\_ R. \_\_\_\_\_

SCALE:—Forty rods to an inch, or ten rods to a space, Congress Land, which is one mile square for a section.

Number of Acres in this section according to the UNITED STATES Survey \_\_\_\_\_




78

Section No. 79

Congressional Township, No. \_\_\_\_\_ R. \_\_\_\_\_

SCALE:—Forty rods to an inch, or ten rods to a space, Congress Land, which is one mile square for a section.

Number of Acres in this section according to the UNITED STATES Survey \_\_\_\_\_




79

Section No. 32

Congressional Township, No. \_\_\_\_\_ R. \_\_\_\_\_

SCALE:—Forty rods to an inch, or ten rods to a space, Congress Land, which is one mile square for a section.

Number of Acres in this section according to the UNITED STATES Survey \_\_\_\_\_




80

Section No. 22

Congressional Township, No. \_\_\_\_\_ R. \_\_\_\_\_

SCALE:—Forty rods to an inch, or ten rods to a space, Congress Land, which is one mile square for a section.

Number of Acres in this section according to the UNITED STATES Survey \_\_\_\_\_



81




Section No. 21

Congressional Township, No. \_\_\_\_\_ R. \_\_\_\_\_

SCALE:—Forty rods to an inch, or ten rods to a space, Congress Land, which is one mile square for a section.

Number of Acres in this section according to the UNITED STATES Survey \_\_\_\_\_



82

