

12
12

ASSESSOR'S PLAT. BOOK

Madison Township
Montgomery County.

1891.

**Assessor's Plat Book
Madison Township
Montgomery County,
Indiana**

1891

Last Name	First Name	Page	Notes
Allen	Ira G and Asa	77	Linden
Allen	John C and Sarah	77	Linden
Anderson	Geo W	29	
Anderson	Laura	63	
Archey	Andrew D	21	
Baun	Calman	75	
Beach	Josiah N	11	
Beach	Josiah N	77	Linden
Binford	Joseph	49	
Binford	Wm P	49, 51	
Blacker	Emma	3, 5	
Blue	Phylona	77	Linden
Blue	Wm R	39	
Boots	Athlinda	43	
Boots	Jas F	29, 53	
Bowman	J H	13	
Bowman	Malinda	13	
Braden	H S	67	
Brain	John	27	
Brinson	A R	27	
Browning	S F	77	Linden
Byrns	A G and J G Hardey	9, 11, 15	
Campbell	Alex	69	
Campbell	Hugh W	23	
Carman	Susan F	53	
Carrsoll	Thos J	61	
Cave	Margaret	1	
Cawley	Ellen "etal"	39	
Chruch	J L	15	
Church	J S	77	Linden
church		61	
Clark	John	77	Linden
Clemens	Wm	59, 61	
Clouse	George W	55	
Cochran	John H	29, 43, 57, 63, 65	
Cochran	John L	57	
Cochran	John S	65	
Cochran	S W	57	
Coleman	Edward and Minerva	17, 19	
Cook	John J	71	
Coyner	John	1	
Coyner	Mary	1	
Crull	Ada C	3, 5	
Dain	Marion and Cynthia	75	
Daley	Mathew	55	
Davenport	Harve R	35	
Davis	Anna E	27	
Dickey	Wm W	77	Linden
Dingman	J O and C A	77	Linden
Dogs		73	
Donley	Michael	57	
Drake	Silas T	35, 37	
Drake	Tiffan	35, 37	
Drake	Tiffin F	77	Linden
Dudley	Joseph W and Clara	17	
Dunbar	Mary A	77	Linden
Dunkle	Henry	77	Linden
Dunkle	Rebecca J	17, 31	
Dunkle	Wm	31	
Dunkle	Wm and Rebecca J	17	
Dunkle	Wm W	77	Linden
Durham	Geo T	65	
Durham	Geo W	67	
Durham	W H	65, 67, 69	
Durham	Wm A and Ida M	51	
Durham	Wm H	53	
Ellis	Burk	59	
Elston	Sarah	57	
Faust	John P and Ella	59	
First National Bank		29, 43	
Foster	John	55	
Fraley	C M	7	
Fraley	Catharine	17	
Fraley	W S	7	
Fugate	Elijah D	5	
Galbreath	Joseph	13	
Galbreath	Joseph	77	Linden
Galbreath	S R	77	Linden
Galey	Jas R	29	
Galstead	W W	19	
Garr	Wm T	65	

Goben	John S	37	
Goodwin	Emily C	77	Linden
Gravel Road		74	
Gray	Thomas	25, 75	
Grimes	James R	3	
Grimes	Lawson C	3	
Grimes	Wm F	3	
Halistead	W W	17, 23	
Hall	Joseph	67	
Halstead	Rebecca	5, 17	
Halstead	Rebecca	77	Linden
Harmeson	A F	77	Linden
Harmeson	Mary E	77	Linden
Harrigan	Daniel	33	
Harrigan	John	33	
Hart	James	25	
Harter	Mary	77	Linden
Hartman	Wm W	77	Linden
Hayes	John N	47	
Hayes	Laura Bell	47	
Hays	Mary and Jane	77	Linden
Hesser	Abraham and Sarah J	29	
Holliday	Anna G	77	Linden
Hope	George T	9	trustee
Horner	Jacob	19	
Howard	H N	15	
Howard	Nancy A	77	Linden
Hudson	James	41	
Hudson	John	41	
Hudson	John and Lewis	41	
Hudson	W G	59	
Hughs	Nancy	77	Linden
Hughs	Wm H	37	
Humphrey	Sarah	9	
Hunt	John C	71	
Hunt	Wilson	71	
Hunt	Wm T	69	
Irons	Chas E	47, 48	
Irons	Jas M	69	
Irons	Mary E	47	
Irons	Sarah "etal"	71	
Irons	W A	47	
Johnson	Frankin and Jennie	23	
Johnson	Mina	77	Linden
Jones	Cynthia A	59	
Jones	Jennie D	77	Linden
Jones	John D and Jonas	77	Linden
Jones	Samuel D	59	
Jones	Walter D	77	Linden
Jordon	Clara F	75	
Keeney	Henry	77	Linden
Keeney	Wm H	77	Linden
Kellen	W C	15	
Kelsey	D A	13	
Kelsey	D A	78	Linden
Kelsey	David R	15	
Kelsey	John P	17	
Kenyon	Eliza J	71	
Kerr	Eliza	61	
Kerr	John H	61	
Kerr	Mary A	61, 63	
Kiester	S E	7	
King	John W	49	
Kinnemon	Alex	21	
Kinnemon	Margaret	21	
Kirk		62	
Kirk	John	59, 60	
Kirkpatrick	J W	1, 23, 75	
Kirkpatrick	Sarah R	39	
Kirkpatrick		1, 73	
Kirkpatrick		74	1st addition
L N A & C RR		78	Linden
Largent	Mary	57	
Layton	Aaron	9	
Linden		15, 73	
Loffland	Wm A	78	Linden
Lyon	Elizabeth	78	Linden
Lyon	Jane	61	
Lyon	Wm	59	
M E Church		75	
Madison Tp		73	value of land, improvement, land and improvements
Martin	Anna	78	Linden
Martin	Levi	29	
Martin	Mellie	29	
Mason	Frances M	41	
Mason	G K	59	
Mason	Thos D	31	
McBee	Chas T	23	
McBee	Martin Z	23	
McBee	Mary C	23	

McBee	Walter H	25	
McBee	Wm Z	23	
McCall	Martha	57	
McCall	Sarah	57	
McCorkle	John and Adaline	78	Linden
McCormack	Francis J	57	
McLain	Geo E	78	Linden
Michael	R S	21	
Michael	Simon	43	
Michael	R S and Mary	21	
Miller	Ameliah	9	
Miller	David S	27, 45	
Miller	Elizabeth	9, 11	
Miller	Jonas E	47, 48	
Miller	Jonas S	27, 41	
Miller	R S	78	Linden
Miller	Rebecca	9, 15, 17	
Miller	Rose	62	
Miller	Ross	60	
Montgomery	Malinda	7	
Montgomery	Simpson	29	
Montgomery	Simpson	78	Linden
Montgomery	W B	78	Linden
Montgomery	Wm H	13	
Morford	D A	13	
Morford	Osea E	78	Linden
Morris	Catharine	57	
Murphy	Jas P	55	
Murphy	Michael	59	
Murphy	Patrick	39, 55	
Murphy	W T and Joanna	37, 59	
Nelson	Elizabeth	15	
Newkirk	Chas and Clara	78	Linden
Newkirk	Wm E	78	Linden
Oliphant	J H	35	
Oliphant	Jas H	37	
Ornbaum	B S	51	
Ornbaum	B L	69	
Paddock	B F "etal" estate	45	1/2 widow dowery to pay taxes
Paddock	C C	33	
Paddock	Caroline	71	
Paddock	Chas C	45	3/8
Paddock	Jennie	39	
Paddock	Sam P	51, 52, 53	
Paddock	Samuel P	45	1/8
Parker	Charley	7	
Parker	Francis T	7	
Parker	John K	15	
Parker	John K	78	Linden
Parker	Maggie	7	
Parker	W O	9	
Parker	Walter	7	
Parker and Kelsey		13	
Patton	Israel H	78	Linden
Perry	Henry M and Lilian	57	
Peterson	John "Jr"	45, 47, 48, 49, 51	
Peterson		46	
Petro	Chas W	37, 59	
Petro	Oliver	71	
Petro	S E	69	
Petro	Sam H	69, 71	
Piggott	Albert and Martha J	33	
Pixley	Lyda and John	78	Linden
Plat of Kirkpatrick		74	
Plat of Linden		76	on next page
Poles		73	
Pyles	Joseph	55	
R R Toledo St Louis and Kansas City		13	
Railway The S N A and Chicago RR		39	
Rash	Edward W	78	Linden
Reese	David A	15	
Remster	Jas and E M	31	
Rice	Wm	43, 45, 71	
Rich	Jas S	71	undivided
Rich	Laura B	71	undivided
Rooney	James	39	
Roseboom	Virginia F	37	
Rush	Mariah E	78	Linden
Rusk	B B	5	
Rusk	Branson B	19, 21, 27	
Rusk	Leah	78	Linden
S N A & RR		13, 56	
Schlimmer	Otto	78	Linden
school house		37, 41, 61, 71	
Seybold	George	25	
Shanklin	T C	13	
Shanklin	Thos C and Mary	15	
Shok	Jacob A	75	
Shotts	Andrew	31	
Shotts	Michael	37, 59	

Shotts	Nancy D	41	
Shotts	Nancy E and Mary S	37	
Simms	George	61	
Slaven	D T	31, 33	
Slaven	D T and Minerva J	31	
Smith	Henry C	19	
Smith	Nancy A	27	
Spruhan	Ann	59	
Spruhan	John	59	
Srader	Lucy and Robert	19	
Srader	Robert M	29	
Srop	Edward	75	
Staley	Martha E	78	Linden
Stephenson	J M	78	Linden
Stephenson	John M	15, 33	
Stephenson	Wm M	78	Linden
Stingley	A C	25	
Stingley	A E	49	
Stingley	A R	3	
Stingley	Hannah	33	
Stingley	John B	25, 27, 49	
Stingley	Lawson A	3	
Stingley	Owen	25, 49	
Stingley	R R	21, 27	
Stingley	S A	21	
Stingley	Willard S	27	
Stocton	Theodore	15	
Stoddard	Jane M	7, 15	
Stoddard	Jane M	79	Linden
Stoddard	Owen	15	
Street		74	
Strop	John and Elizabeth	75	
Stuble	G R and H J Stiger	7	
Switzer	Emily	43	
Thewlies	David	41	
Thewlies	Kirk	39, 55	
Thomas	O D	78	Linden
Thomas	Rachael	78	Linden
Thompson	Mary E	61	
Thompson	S H	55, 59, 61	
Timmons	Sarah A	78	Linden
Tomlinson	Carrie E	78	Linden
Tomlinson	Henry M and Lilian	59	
Tomlinson	J C	61	
Tomlinson	Milo S	37	
Townsley	Rhoda	75	
Treadway	Anna	7	
Vail	Jas A	39	
Vail	Rachael M	39	
Vale	Jas A	55	
Vantrees	Nathan	75	
Voris	Ezra C	41	
Ward	Thomas Jr	19	
Ward	Thomas Sr	3, 5, 21	
Washburn	Geo W	61	undivided
Whalen	Margaret	71	
Wheeler	Viola	79	Linden
Whetstone	Elnathan	61	undivided
White	C W	7, 9, 35	
White	Chas W	33	
White	James H	9	
White	Lilly	8	
White	C W	79	Linden
White	Jas H	78	Linden
Whitecotton	Wm A	41	
Wilhite	P F	63	
Wilkins	Clinton	13	
Wilkins	Thomas	11, 35	
Williamson	Alvin	37	
Wilson	Alex	65, 67	
Wilson	James W and Sarah E	25	
Wilson	Jas and Son	35	
Wilson	Jas s "etal"	47	
Wilson	Lida A	79	Linden
Wilson	Sarah E	15	
Wilson	Thomas	35	
Wise	George	43, 63	
Wise	John	63	
Woods	Mike	60	

Montgomery County, Indiana, 1891.

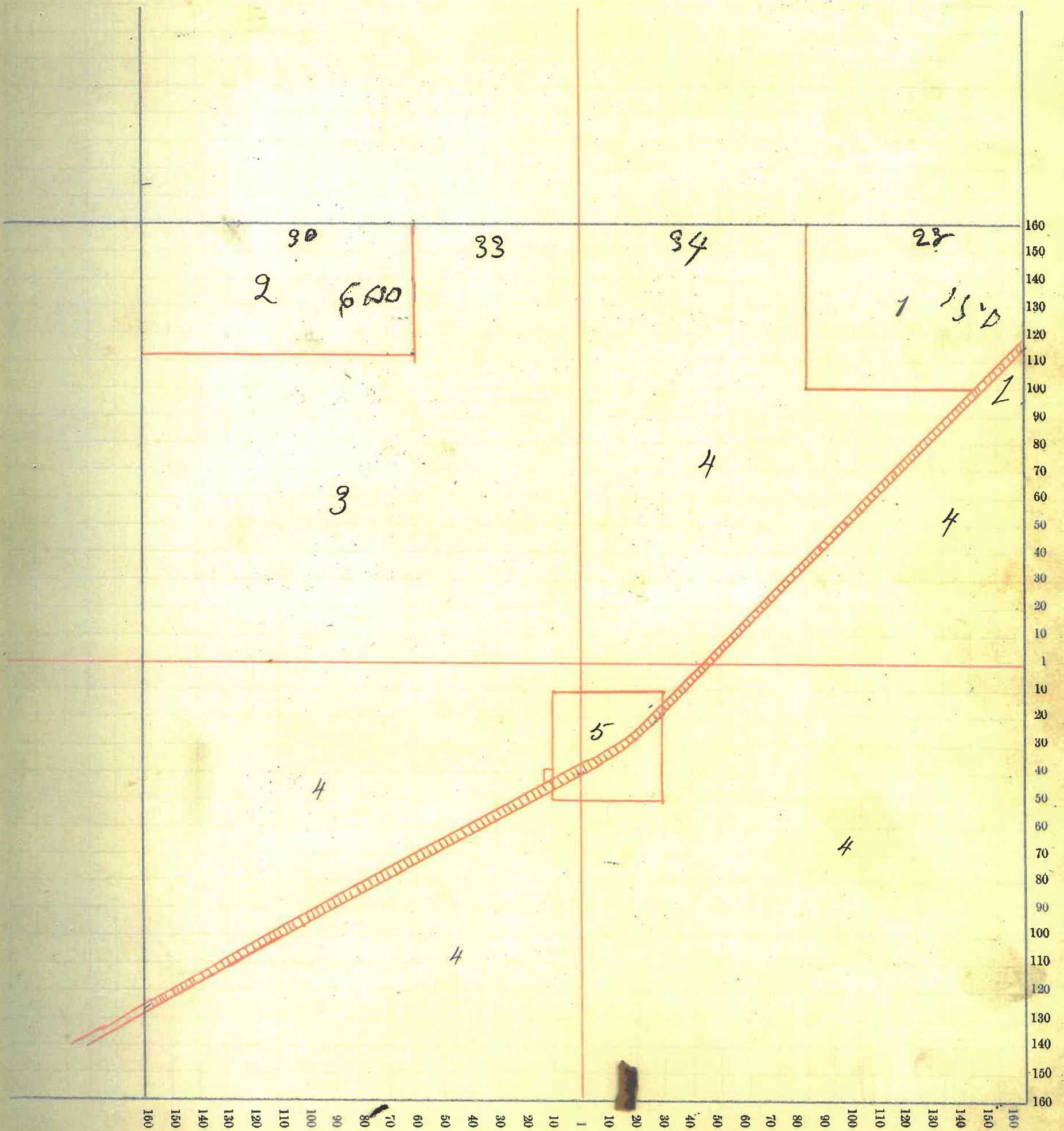
Assessor's Plat Book for Madison Township, No. _____

NAMES OF OWNERS.	Number on Plat.	DESCRIPTION.	Section.	Township.	Range.	Acres.	Hundredths.	Value of Lands.	Value of Improvements.	Value of Lands and Improvements.
Margaret Cove	1	Pt. N. E ⁴ N. E ⁴	1	20	4	29	15	825	325	1150
John Boyner	2	Pt. N ² N. W ⁴	1	20	4	40		1200	700	1900
Mary Boyner	3	Pt. N. W ⁴	1	20	4	115		3850		3850
J. W. Kirkpatrick	4	Pt.	1	20	4	425	64	13475	1850	15325
"	4	"	"	"	"			75	20	20
"	5	Kirkpatrick								

Section No. 1

Congressional Township No. 20, R. 4

SCALE:— Forty rods to an inch, or ten rods to a space, Congress Land, which is one mile square for a section.



Montgomery County, Indiana, 1891.


Assessor's Plat Book for Madison Township, No. _____

NAMES OF OWNERS.	Number on Plat.	DESCRIPTION.	Section.	Township.	Range.	Acres.	Hundredths.	Value of Lands.	Value of Improvements.	Value of Lands and Improvements.
Lawson C. Grimes	1	E ² N. E ⁴	2	20 4	80	2400	600	3000		
Wm F Grimes	2	W N. E ⁴	2	20 4	74	03 2225		2225		
James R. Grimes	3	Pt E ² N. W ⁴	2	20 4	76	14 2285		2285		
Emma Blacker	4	Pt W ² N. W ⁴	2	20 4	78	16 1870		1870		
Ada C. Coull.	5	Pt W ² S. W ⁴	2	20 4	80	2000	100	2100		
Thomas Ward Sr.	6	S ² S. W ⁴	2	20 4	80	2250	300	2550		
Lawson A. Stingley	7	W ² S. E ⁴	2	20 4	78	08 2200		2200		
A R. Stingley	8	S ² S. E ⁴	2	20 4	80	2350	50.	2400.		

Section No. 2

Congressional Township No. 20, R. 4

SCALE:— Forty rods to an inch, or ten rods to a space, Congress Land, which is one mile square for a section.



Montgomery County, Indiana, 1891.


Assessor's Plat Book for Madison Township, No. _____

NAMES OF OWNERS.	Number on Plat.	DESCRIPTION.	Section.	Township.	Range.	Acres.	Hundredths.	Value of Lands.	Value of Improvements.	Value of Lands and Improvements.
Emma Blacker	1	Pt N ² W ⁶	3	20	4	37	88	870,		\$ 870.
Elijah D. Fugate	2	Pt N ² W ⁶	3	20	4	40		890		890,
Ada C. Crull.	3	Pt N ⁶ W ⁴	3	20	4	78	44	1950		1950
Rebecca Halstead	4	Pt W ²	3	20	4	252	61	6450	250	6700.
B. B. Rusk	5	Pt S ² W ⁴	3	20	4	62	87	1875	300	2175
Thomas Ward Sr	6	S. E ⁴	3	20	4	160		4800	75,	4875

Section No. 3

Congressional Township No. 20, R. 4

SCALE:—Forty rods to an inch, or ten rods to a space, Congress Land, which is one mile square for a section.



Montgomery County, Indiana, 1891.

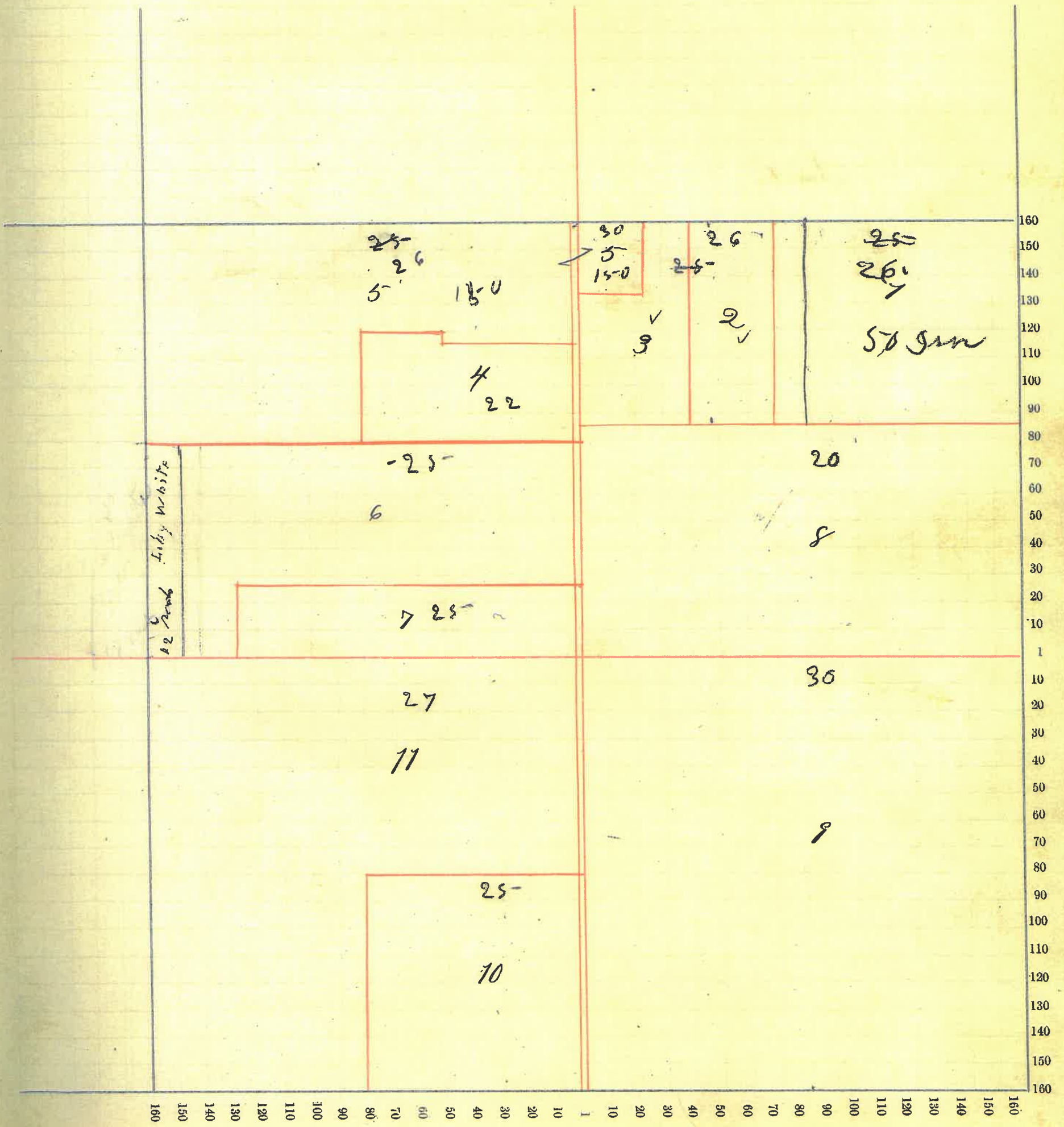
Assessor's Plat Book for Madison Township, No. _____

NAMES OF OWNERS.	Number on Plat.	DESCRIPTION.	Section.	Township.	Range.	Acres.	Hundredths.	Value of Lands.	Value of Improvements.	Value of Lands and Improvements.
Malinda Montgomery	1	Pt N.E. ⁴	4	20	4	38		950	100	1050
Walter Parker	2		4	"	"	14		350		350
Maggie Parker	3		"	"	"	14		350		350
Charley Parker	4		"	"	"	17	13	375		375
S. C. Kuster	5		"	"	"	60	75	1525	750	1675
E. W. White	6	Pt S. ² N.W. ⁴	"	"	"	61		1225		1225
S. R. Stubble	7	Pt S. ² N.W. ⁴	"	"	"	19		475		475
H. J. Stigler			"	"	"					
Francis T. Parker	8	Pt N.E. ⁴	"	"	"	84	49	1750		1750
W. L. Fraley $\frac{2}{3}$	9	S.E. ⁴	"	"	"	160		4800	500	5300
E. M. Fraley $\frac{1}{3}$										
Anna Treadway	10	S.E. ⁴ S.W. ⁴	"	"	"	40		1000		1000.
Jane M. Stoddard	11	Pt S.W. ⁴	"	"	"	120		3240	350	3590

Section No. 4

Congressional Township No. 20, R. 4

SCALE:— Forty rods to an inch, or ten rods to a space, Congress Land, which is one mile square for a section.



8

Montgomery County, Indiana, 1891.

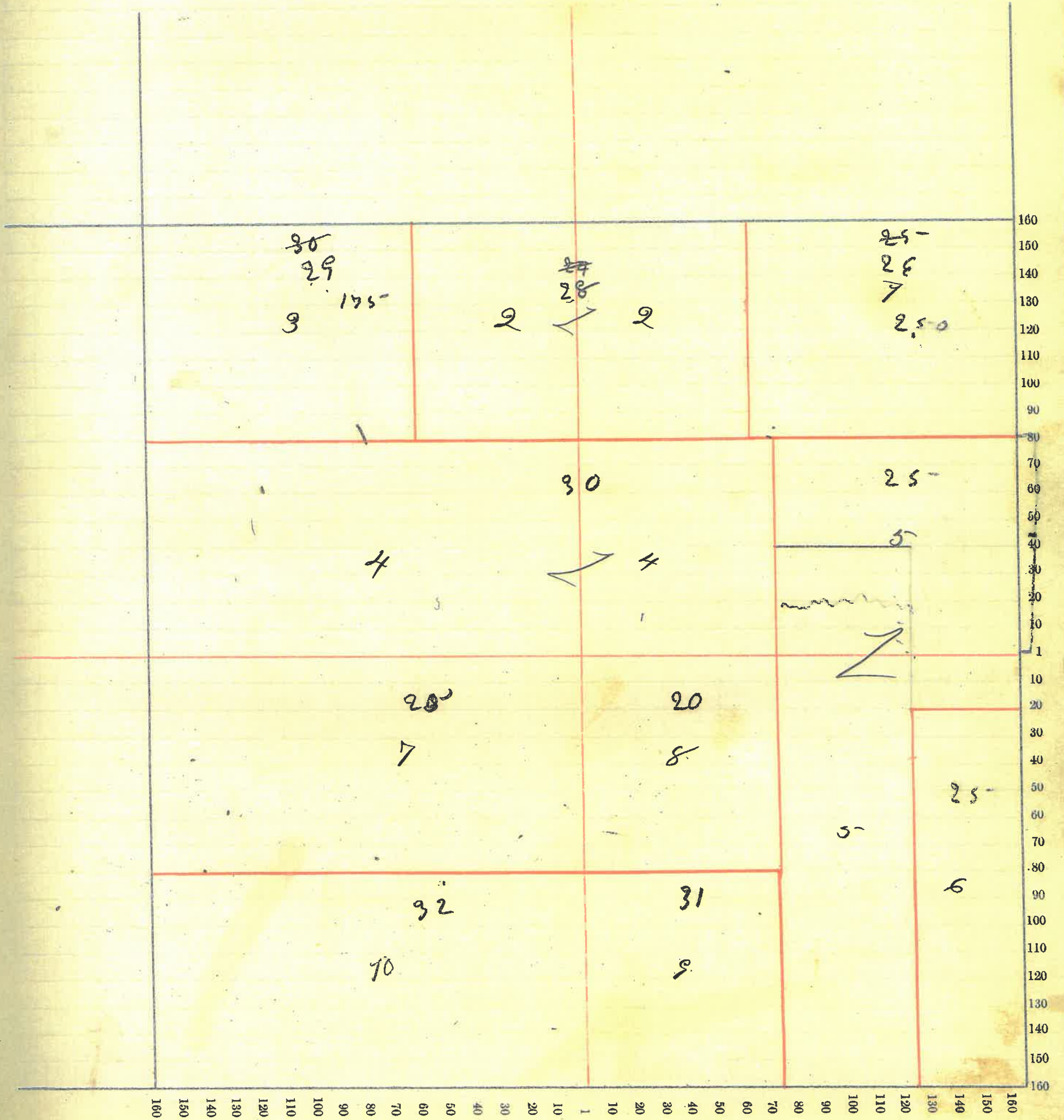
Assessor's Plat Book for Madison Township, No. _____

NAMES OF OWNERS.	Number on Plat.	DESCRIPTION.	Section.	Township.	Range.	Acres.	Hundredths.	Value of Lands.	Value of Improvements.	Value of Lands and Improvements.
Parker, W. O.	1	Pt N ² N. E ⁴	5	20	4	40		1000	200	1200
Hope, George T. Trustee Amelia Miller,	2	Pt Sec	"	"	"	67	04	1460		1460
Layton Parson	3	Pt N ² N. W ⁴	"	"	"	45		1350	150	1500
Humphrey, land	4	Pt Sec	"	"	"	120		3600		3600
White, C. W.	5	Pt N ² E ⁴ and Pt E ² S ² E ⁴	5	"	"	82		1640	250	1890
White, James H.	6	Pt E ² S. E ⁴	"	"	"	38		950	100	1050
Byrns, A. G. 2 nd J. S. Harkey.	7	Pt Sec	"	"	"	80		2000		2000
Miller, Rebecca	8	"	"	"	"	40		1000		1000
Miller Elizabeth	9	S. W ⁴ S. E ⁴	"	"	"	40		1250		1250
Miller Elizabeth	10	S ² S. W ⁴	"	"	"	80		2560		2560

Section No. 5

Congressional Township No. 20, R. 4

SCALE: - Forty rods to an inch, or ten rods to a space, Congress Land, which is one mile square for a section.



Montgomery County, Indiana, 1891.

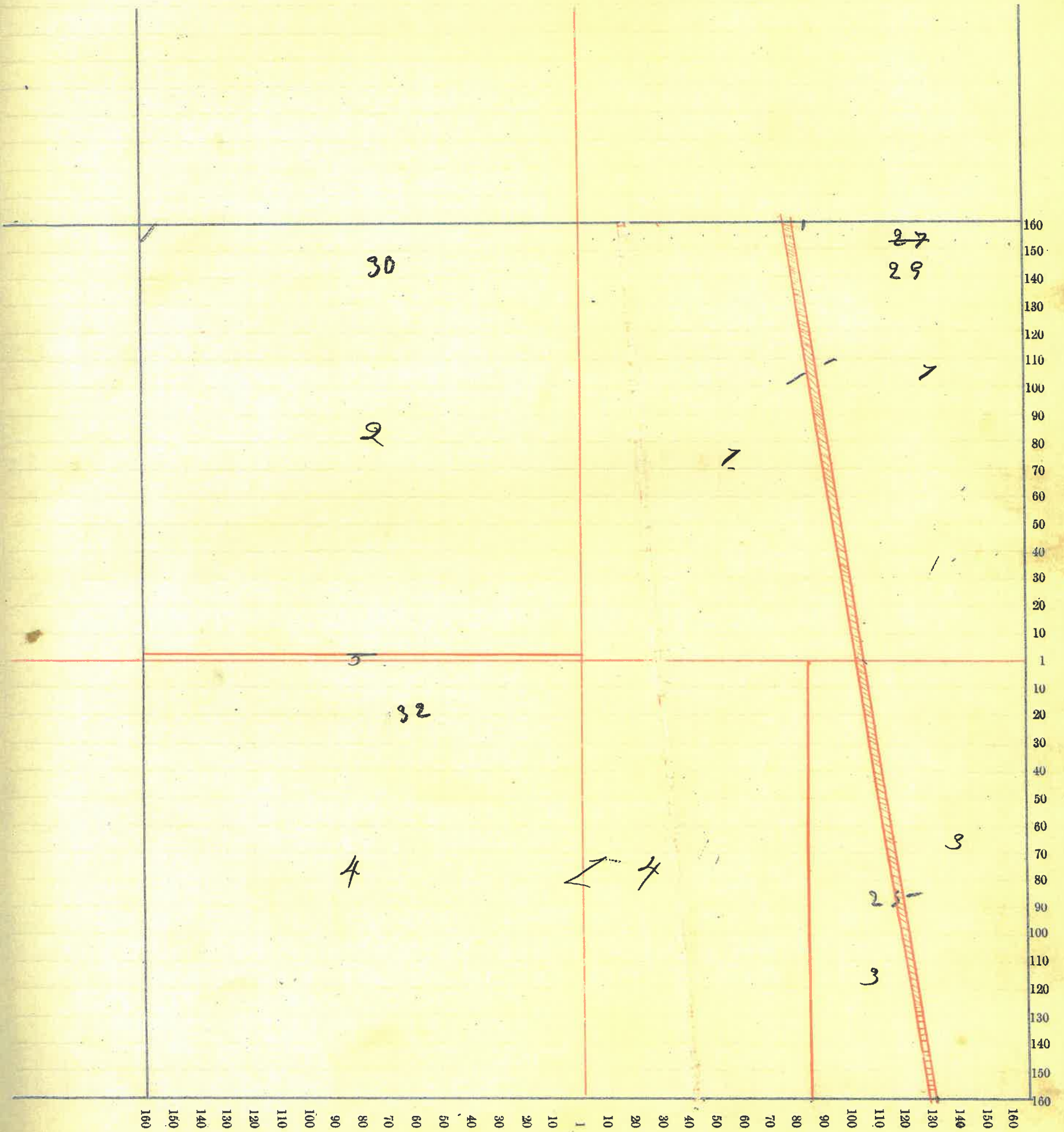
Assessor's Plat Book for Madison Township, No. _____

NAMES OF OWNERS.	Number on Plat.	DESCRIPTION.	Section.	Township.	Range.	Acres.	Hundredths.	Value of Lands.	Value of Improvements.	Value of Lands and Improvements.
Baynes A. S. 2d J. S. Harbey	1	Pt N.E.	6	20	4	156	48	4300		4300
Beach Josiah N.	2	Pt N. W. 4	"	"	"	156	53	4825	150	4975
Miller Elizabeth	3	E ² S. E ⁴	"	"	"	80		2500	700	2700
Wilkins Thomas	4	Pt S ²	"	"	"	240		7700		7700
" "	5	Pt N. W. 4	"	"	"		80	25		25

Section No. Six

Congressional Township No. 20, R. 4

SCALE:—Forty rods to an inch, or ten rods to a space, Congress Land, which is one mile square for a section.



Montgomery County, Indiana, 1891.

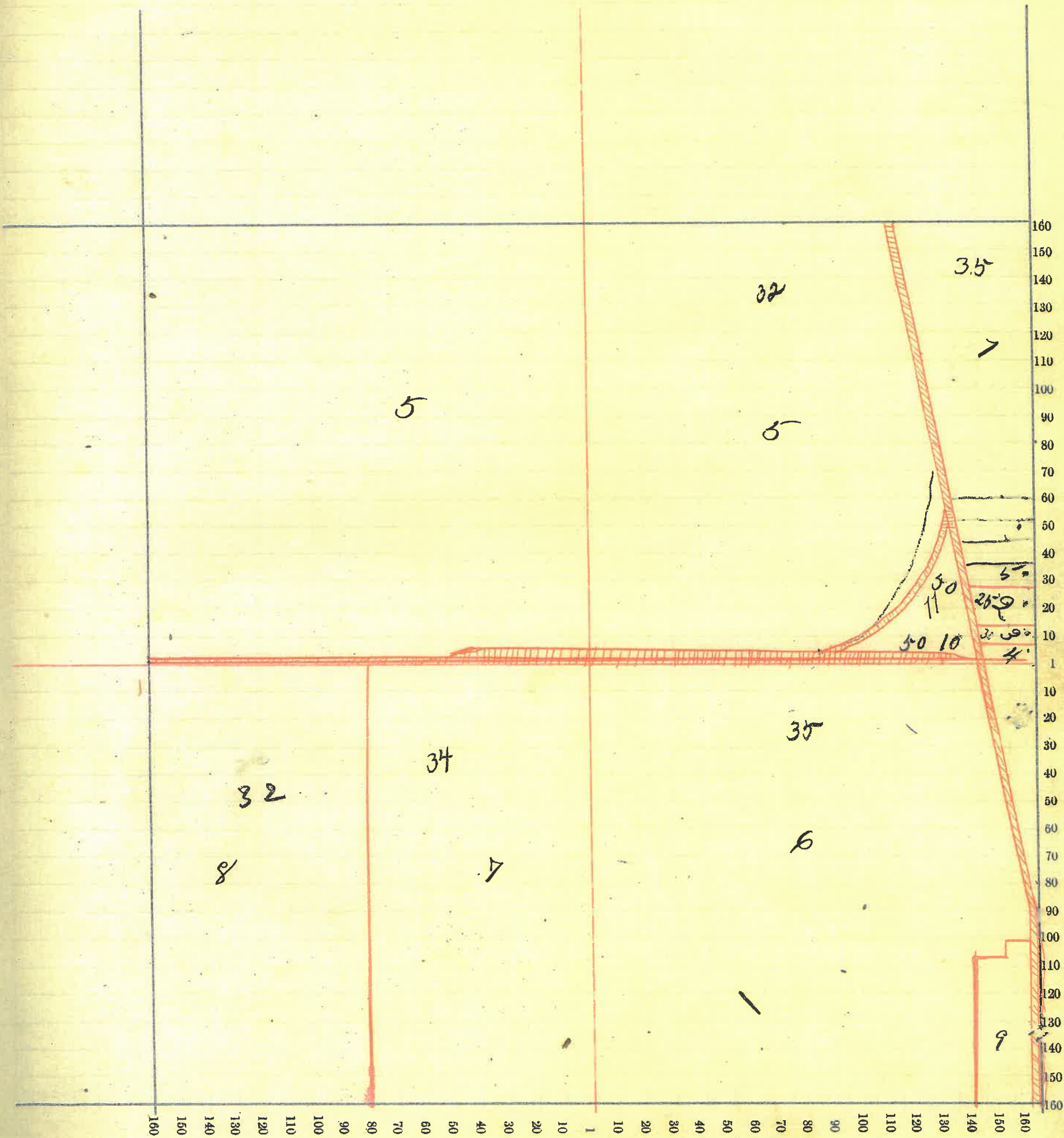
Assessor's Plat Book for Madison Township, No. _____

NAMES OF OWNERS.	Number on Plat.	DESCRIPTION.	Section.	Township.	Range.	Acres.	Hundredths.	Value of Lands.	Value of Improvements.	Value of Lands and Improvements.
Galbreath, Joseph	1	Pt N. E. ⁴	7	20	4	20	80	700		700
Morford, D. A.	2	Pt N. E. ⁴	7	20	4		50	50		50
Bowman, Malinda	3	Pt N. E. ⁴	"	"	"		25	30	350	380
Bowman, J. H.	4	Pt N. E. ⁴	"	"	"		25	30		30
Montgomery W. H.	5	Pt N. ²	"	"	"	290	77	9285	500	9785
Parker & Kelsey	6	Pt S. E. ⁴	"	"	"	150	70	5275	1300	6575
Shanklin, T. C.	7	Pt S. W. ⁴	"	"	"	79	09	2700	600	3300
Wilkins, Clinton	8	Pt S. W. ⁴	"	"	"	76	84	2640	160	2800
Kelsey's D. A.	9	1 st and 2 nd add to Linden,								
R. R. Toledo & Louis & Kansas City	10	Pt N. E. ⁴	7	20	4	1	35	50		50
S. N. A. & R. R.	11	Pt Sec	7	20	4	1	35	50		50

Section No. 7

Congressional Township No. 20, R. 4

SCALE:—Forty rods to an inch, or ten rods to a space, Congress Land, which is one mile square for a section.



Montgomery County, Indiana, 1891.

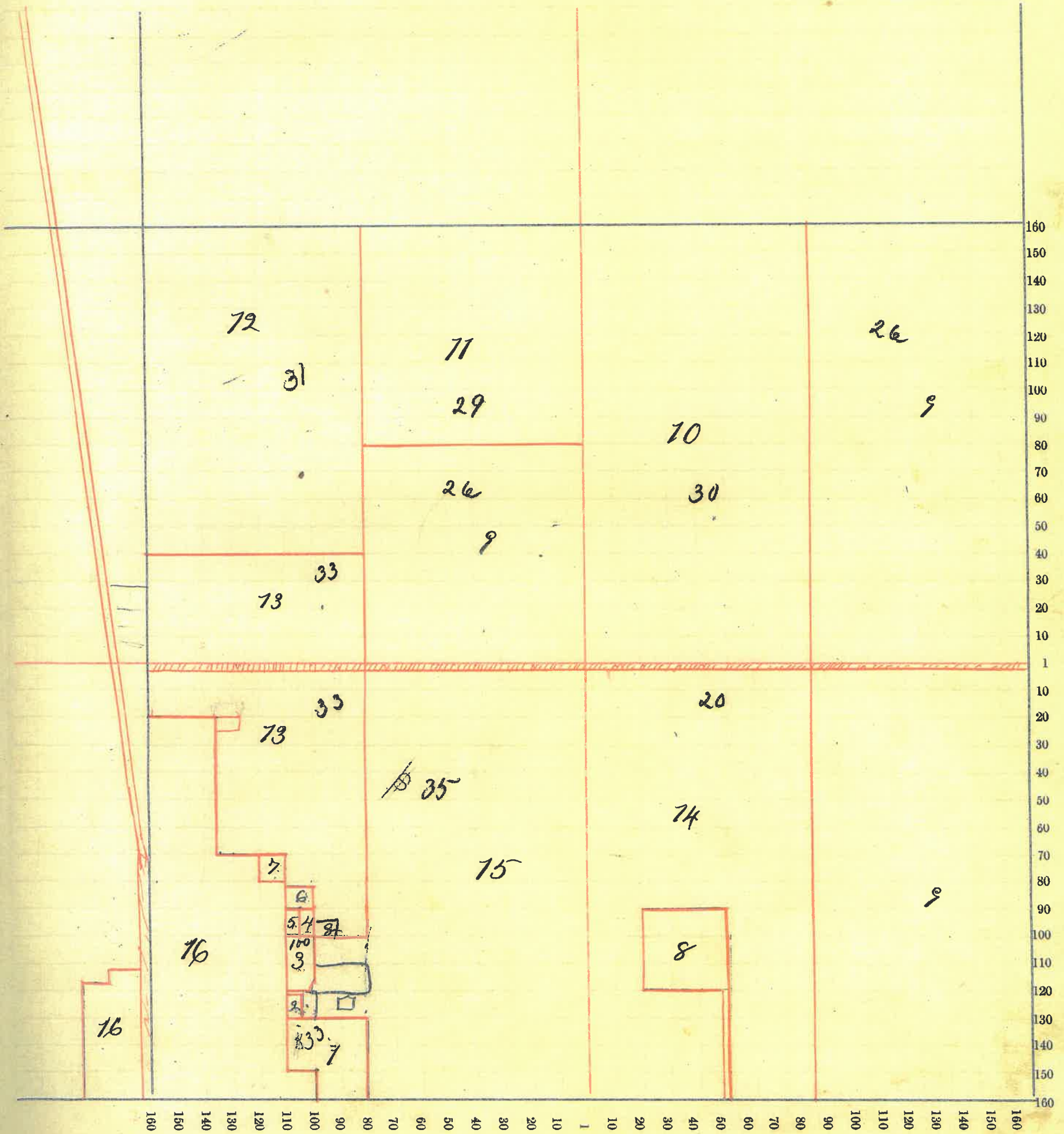
Assessor's Plat Book for Madison Township, No. _____

NAMES OF OWNERS.	Number on Plat.	DESCRIPTION.	Section.	Township.	Range.	Acres.	Hundredths.	Value of Lands.	Value of Improvements.	Value of Lands and Improvements.
Stephenson, John M. ^{2d} David A. Kelsey.	1	Pt NW ² S. W ⁴	8	20	4	6		200	1000	1200
Stoctor Theodore Church J. S.	2	Pt S. W ⁴	"	"	"		24	35	150	185
Howard A. N.	3	" " "	"	"	"	1		100	200	300
Wilson, Sarah C.	4	" " "	"	"	"		25	35	100	135
Parker John K.	5	" " "	"	"	"		25	40	225	265
Nelson Elizabeth	6	" " "	"	"	"		50	50	175	225
	7	" " "	"	"	"		50	75	150	225
	8	Grave Yard.								
Stoddard Orron	9	Pt Sec	"	"	"	195	74	5100	200	5300
Miller Rebecca	10	Pt W ² N. E ⁴	"	"	"	78	84	2400		2400
Reese, David A.	11	N. E ⁴ N. W ⁴	"	"	"	38	60	1150	225	1375
Killen, W. G.	12	Pt W ² N. W ⁴	"	"	"	60		1860	300	2160
Stoddard Jane M.	13	Pt W ²	"	"	"	52	56	1725	500	2225
Byrns A. G. ^{2d} J. G. Hardey	14	Pt S. E ⁴	"	"	"	78		1600	50	1650
Shanklin Thos. G. ^{2d} Mary Shanklin	15	Pt S ²	"	"	"	84	75	2975	450	3425
	16	Linden								

Section No. 8

Congressional Township No. 20, R. 4

SCALE:—Forty rods to an inch, or ten rods to a space, Congress Land, which is one mile square for a section.



Montgomery County, Indiana, 1891.

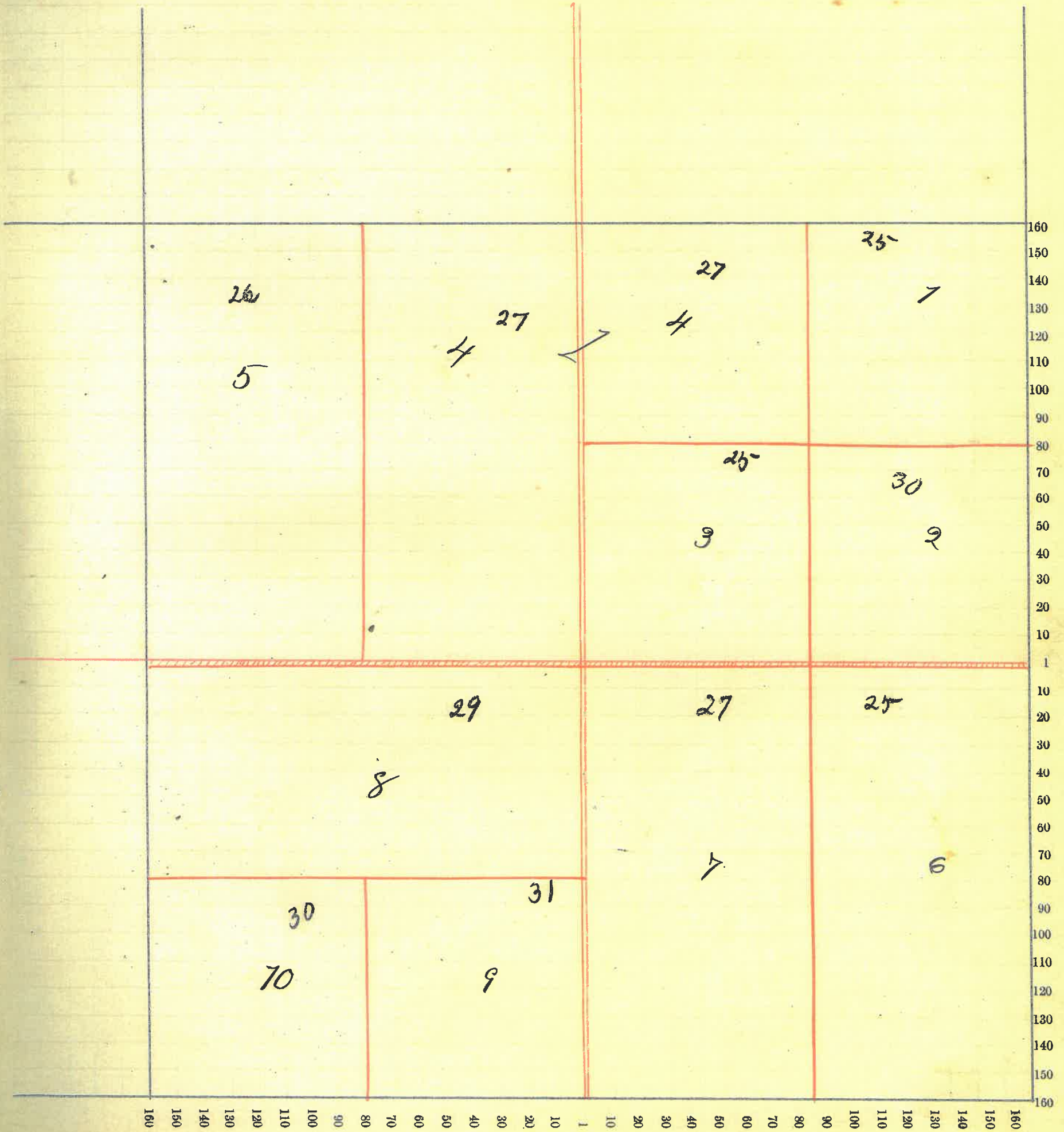
Assessor's Plat Book for Madison Township, No. _____

NAMES OF OWNERS.	Number on Plat.	DESCRIPTION.	Section.	Township.	Range.	Acres.	Hundredths.	Value of Lands.	Value of Improve-ments.	Value of Lands and Improvements.
Halstead, W. W.	1	N. E ⁴ N. E ⁴	9	20	4	40		1000		1000.
Coleman, Edward ^{2d} Minerva	2	S. E ⁴ N. E ⁴	"	"	"	39	09	1170		1170
Halstead, Rebecca	3	S. W ⁴ N. E ⁴	"	"	"	39	09	1000		1000
Fraley, Catharine	4	Pr Sect	"	"	"	119	09	3225	550	3775
Miller, Rebecca	5	Pr W ² N. W ⁴	"	"	"	78	97	2050	300	2350
Dunkle, W ^m ^{2d} Rebecca J.	6	E ² S. E ⁴	"	"	"	80		2000		2000
Dunkle, Rebecca J.	7	W ² S. E ⁴	"	"	"	79	09	2200	75	2275
Dudley, Joseph J. ^{2d} Clara	8	Pr N ² S. W ⁴	"	"	"	72	67	2100	325	2425
Kelsey, John P.	9	S. E ⁴ S. W ⁴	"	"	"	40		1275		1275.
Dunkle W ^m	10	S. W ⁴ S. W ⁴	"	"	"	40		1200		1200

Section No. 9

Congressional Township No. 20, R. 4

SCALE:—Forty rods to an inch, or ten rods to a space, Congress Land, which is one mile square for a section.



Montgomery County, Indiana, 1891.


Assessor's Plat Book for Madison Township, No. _____

NAMES OF OWNERS.	Number on Plat.	DESCRIPTION.	Section.	Township.	Range.	Acres.	Hundredths.	Value of Lands.	Value of Improvements.	Value of Lands and Improvements.
Ward, Thomas "jr"	1	Pl N. E. 4	10	20	4	139	4475	300	4775	
Halstead, W. O.	2	Pl N. O. 4	"	"	"	57	17	1675	300	1975
same	3	" " "	"	"	"	9	50	275		275
Bolemann Edward and Minerva	4	Pl Sec.	"	"	"	177	37	4950	400	5350
Homer Jacob	5	Pl Sec	"	"	"	94	78	2625	525	3150
Rusk Bronson B.	6	Pl E. 2 S. E. 4	"	"	"	79	02	2765	1000	3765
Strader Lucy and Robert	7	Pl S. O. 4	"	"	"	28	33	825		825
Smith Henry C.	8	Pl O. 2 S. O. 4	"	"	"	25		750	150	900
	9	school house.								

Section No. 10

Congressional Township No. 20, R. 4

SCALE:—Forty rods to an inch, or ten rods to a space, Congress Land, which is one mile square for a section.



Montgomery County, Indiana, 1891.

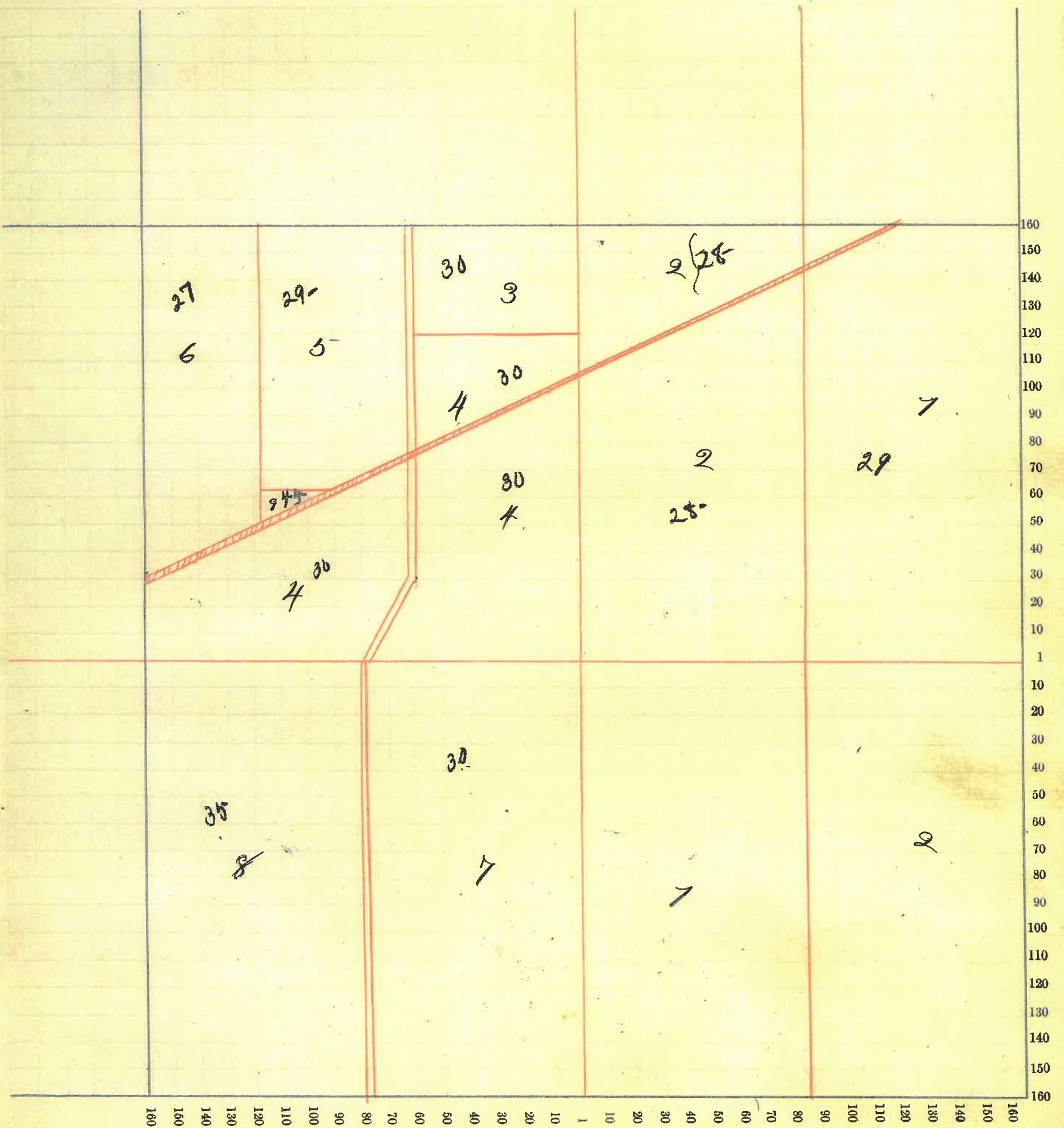
Assessor's Plat Book for Madison Township, No. _____

NAMES OF OWNERS.	Number on Plat.	DESCRIPTION.	Section.	Township.	Range.	Acres.	Hundredths.	Value of Lands.	Value of Improvements.	Value of Lands and Improvements.
Stingley R. R.	1	Pt Sec	17	20	4	159	03	4765	750	5515
Stingley L. A.	2	Pt Sec	"	"	"	159	03	4450	300	4750
Kinnemon Margaret	3	Pt $E^2 NW^4$	"	"	"	20		600		600
Kinnemon Alex	4	Pt NW^4	"	"	"	67	73	1850	325	2175
Michael R. S.	5	Pt NW^4	"	"	"	36	19	1070	200	1270
Ward Thomas Sr	6	Pt NW^4	"	"	"	35	40	960		960
Archey Andrew D.	7	Pt $S. NW^4$	"	"	"	80		2400	250	2650
Rusk Branson B.	8	Pt $S. NW^4$	"	"	"	80		2800		2800
Michael R. S ^{2nd} Mary	9	Pt $N. NW^4$	"	"	"	1	76	45		45

Section No. 11

Congressional Township No. 20, R. 4

SCALE:— Forty rods to an inch, or ten rods to a space, Congress Land, which is one mile square for a section.



Montgomery County, Indiana, 1891.


Assessor's Plat Book for Madison Township, No. _____

NAMES OF OWNERS.	Number on Plat.	DESCRIPTION.	Section.	Township.	Range.	Acres.	Hundredths.	Value of Lands.	Value of Improvements.	Value of Lands and Improvements.
Halstead W.W.	1	N. E. ⁴	12	20	4	160		5440	850	6290
Campbell, Hugh W.	2	E ² N. W. ⁴	"	"	"	80		2800	500	3300
Kirkpatrick J. W.	3	W ² N. W. ⁴	"	"	"	80		2800	150	2950
Johnson Franklin ^{2nd} Jennie	4	Pt S. E. ⁴	"	"	"	66		2050	250	2300,
McBee, Wm J.	5	Pt S. E. ⁴	"	"	"	94	50	3290	650	3940
McBee, Chas. T.	6	Pt S. W. ⁴	"	"	"	102		3570	650	4220
B. C. Bee Mary C.	7	Pt W ² S. W. ⁴	"	"	"	18		625		625
McBee. Martin J.	8	S. W. ⁴ S. W. ⁴	"	"	"	40		1400		1400
	9	School house,								

Section No. 12

Congressional Township No. 20, R. 4

SCALE:— Forty rods to an inch, or ten rods to a space, Congress Land, which is one mile square for a section.



Montgomery County, Indiana, 1891.


Assessor's Plat Book for Madison Township, No. _____

NAMES OF OWNERS.	Number on Plat.	DESCRIPTION.	Section.	Township.	Range.	Acres.	Hundredths.	Value of Lands.	Value of Improvements.	Value of Lands and Improvements.
Wilson, James W. and Sarah C.	1	Plt Sec	13	20	4	240		8400	1000	9400
Stingley John B.	2	N. W. 1/4 N. W. 1/4	13	20	4	40		1400	550	1950
Stingley Orrin	3	S. W. 1/4 N. W. 1/4	"	"	"	40		1325	250	1575
Gray Thomas	4	Plt E. 1/2 S. E. 1/4	"	"	"	12	75	400	100	500
Seybold, George	5	Plt S. E. 1/4	"	"	"	147	25	5150	200	5350
McBee, Walter H.	6	N. E. 1/4 S. W. 1/4	"	"	"	40		1400	150	1550
Hart, James,	7	S. E. 1/4 S. W. 1/4	"	"	"	40		1400	250	1650
Stingley, A. C.	8	W. 1/2 S. W. 1/4	"	"	"	80		2640		2640

Section No. 13

Congressional Township No. 20, R. 4

SCALE:—Forty rods to an inch, or ten rods to a space, Congress Land, which is one mile square for a section.



Montgomery County, Indiana, 1891.

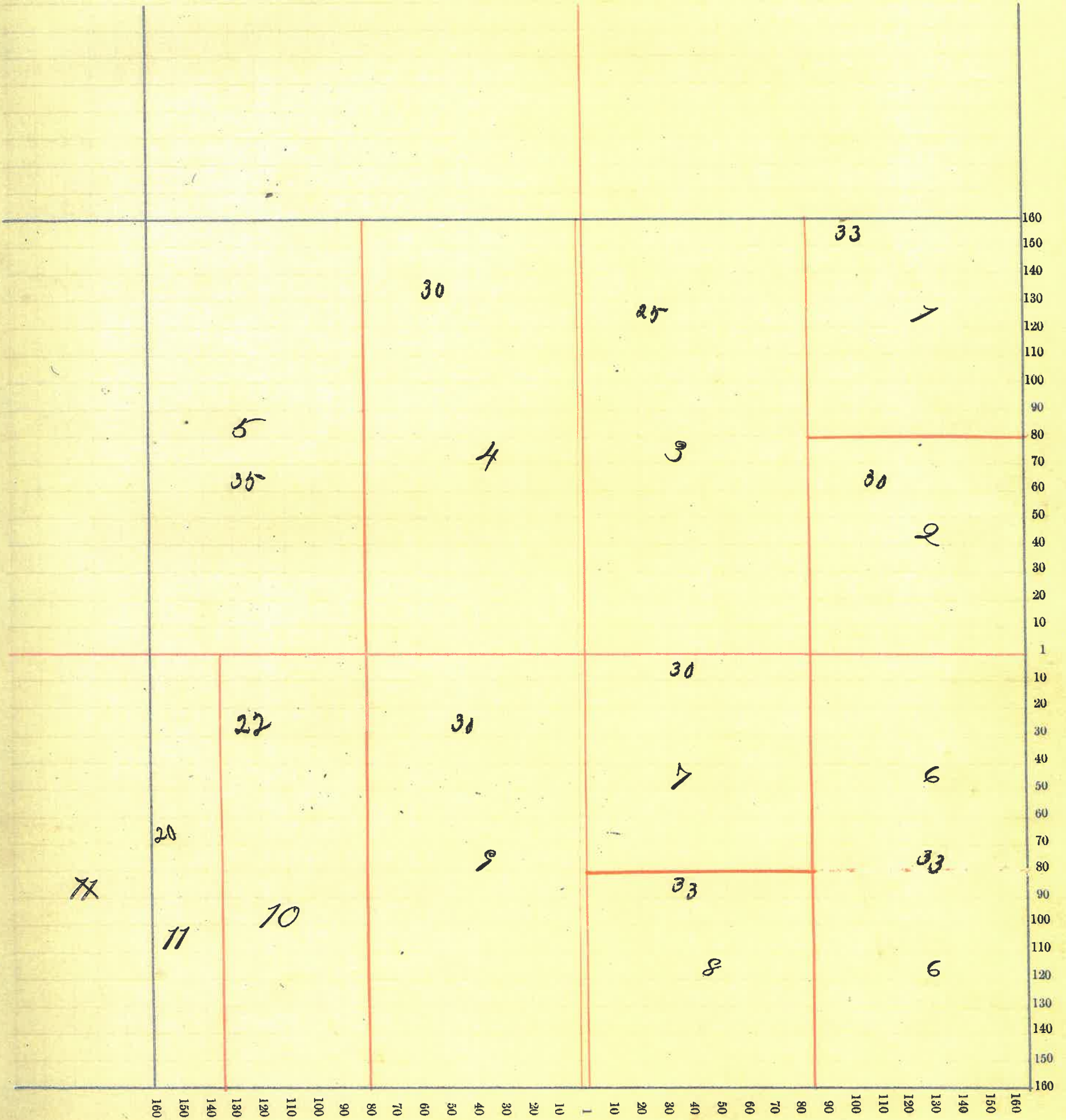
Assessor's Plat Book for Madison Township, No.

NAMES OF OWNERS.	Number on Plat.	DESCRIPTION.	Section.	Township.	Range.	Acres.	Hundredths.	Value of Lands.	Value of Improvements.	Value of Lands and Improvements.
Stingley Willard L.	7	N.E. ⁴ N.E. ⁴	14	20	4	40		1320		1320
Stingley John B.	2	W.E.² N.E. ⁴	"	"	"	40		1200		1200
Stingley A. R.	3	W. ² N.E. ⁴	"	"	"	80		2000		2000
Miller David S.	4	E. ² N.W. ⁴	"	"	"	80		2400	100	2500
Rush Branson B.	5	W. ² N.W. ⁴	"	"	"	80		2800		2800
Stingley A. B.	6	E. ² S.E. ⁴	"	"	"	80		2640	300	2940
Miller Jonas S.	7	Pt W. ² S.E. ⁴	"	"	"	42	50	1275		1275
Borain John	8	Pt W. ² S.E. ⁴	"	"	"	37	50	1250	150	1400
Smith Nancy A.	9	E. ² S.W. ⁴	"	"	"	80		2400	350	2750
Borinson A. R.	10	Pt W. ² S.W. ⁴	"	"	"	53	55	7775	25	1200
Davis Anna C.	11	Pt W. ² S.W. ⁴	"	"	"	26	77	560		560

Section No. 14

Congressional Township No. 20, R. 4

SCALE:—Forty rods to an inch, or ten rods to a space, Congress Land, which is one mile square for a section.



Montgomery County, Indiana, 1891.

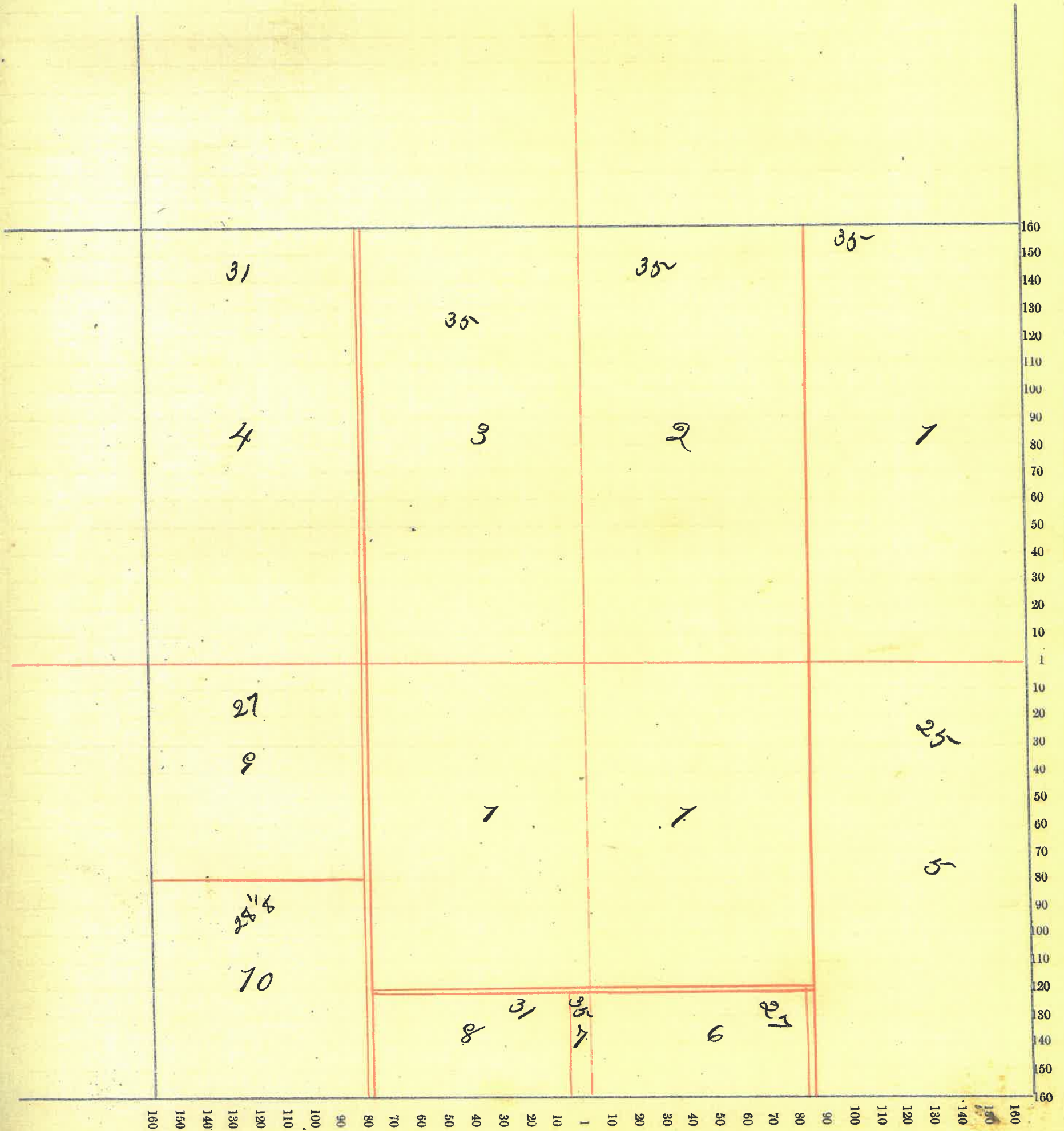
Assessor's Plat Book for Madison Township, No.

NAMES OF OWNERS.	Number on Plat.	DESCRIPTION.	Section.	Township.	Range.	Acres.	Hundredths.	Value of Lands.	Value of Improvements.	Value of Lands and Improvements.
Martin Levi	1	Plat Sec	15	20	4	200		7000	150	7150
Martin Mellic	2	W ² N. E ⁴	"	"	"	80		2800	1300	4100
Montgomery Simpson	3	E ² N. W ⁴	"	"	"	80		2800	250	3050
Anderson Geo. W.	4	W ² N. W ⁴	"	"	"	80		2500	100	2600
Galey, Jas. R.	5	E ² S. E ⁴	"	"	"	80	33	2000	225	2225
First Natl Bank	6	Plat W ² S. E ⁴	"	"	"	20		540	200	740
Boots Jas. F.	7	Plat E ² S. W ⁴	"	"	"	1		35	100	135
Cochrane John H.	8	P. E ² S. W ⁴	"	"	"	19		600		600
Loader Robt. M. And	9	Plat W ² S. W ⁴	"	"	"	40		1100	100	1200
Hesser Abraham And Sarah J.	10	S. W ⁴ S. W ⁴	"	"	"	40		1125	75	1200

Section No. 15

Congressional Township No. 20, R. 4

SCALE:—Forty rods to an inch, or ten rods to a space, Congress Land, which is one mile square for a section.



30

Montgomery County, Indiana, 1891.


Assessor's Plat Book for Madison Township, No. _____

NAMES OF OWNERS.	Number on Plat.	DESCRIPTION.	Section.	Township.	Range.	Acres.	Hundredths.	Value of Lands.	Value of Improvements.	Value of Lands and Improvements.
Dunkle, Wm	1	PT Sec	16	20	4	240		7200	200	7400
Dunkle Rebecca J.	2	N ² S. E. ⁴	"	"	"	80		2400	100	2500
Remster Jos ^d & C. M.	3	E ² S. E. ⁴	"	"	"	80		2000	50	2050
Mason Thos D.	4	PT Sec	"	"	"	120		3600	300	3900
Shotts Andrew	5	S. E. ⁴ S. W. ⁴	"	"	"	40		1100		1100
Slaven, D. T.	6	S. W. ⁴ S. W. ⁴	"	"	"	40		1200		1200
Slaven, D. T. and Minerva J.	7	N. W. ⁴ S. W. ⁴	"	"	"	40		1200	100	1300

Section No. 16

Congressional Township No. 20, R. 4

SCALE:—Forty rods to an inch, or ten rods to a space, Congress Land, which is one mile square for a section.



Montgomery County, Indiana, 1891.

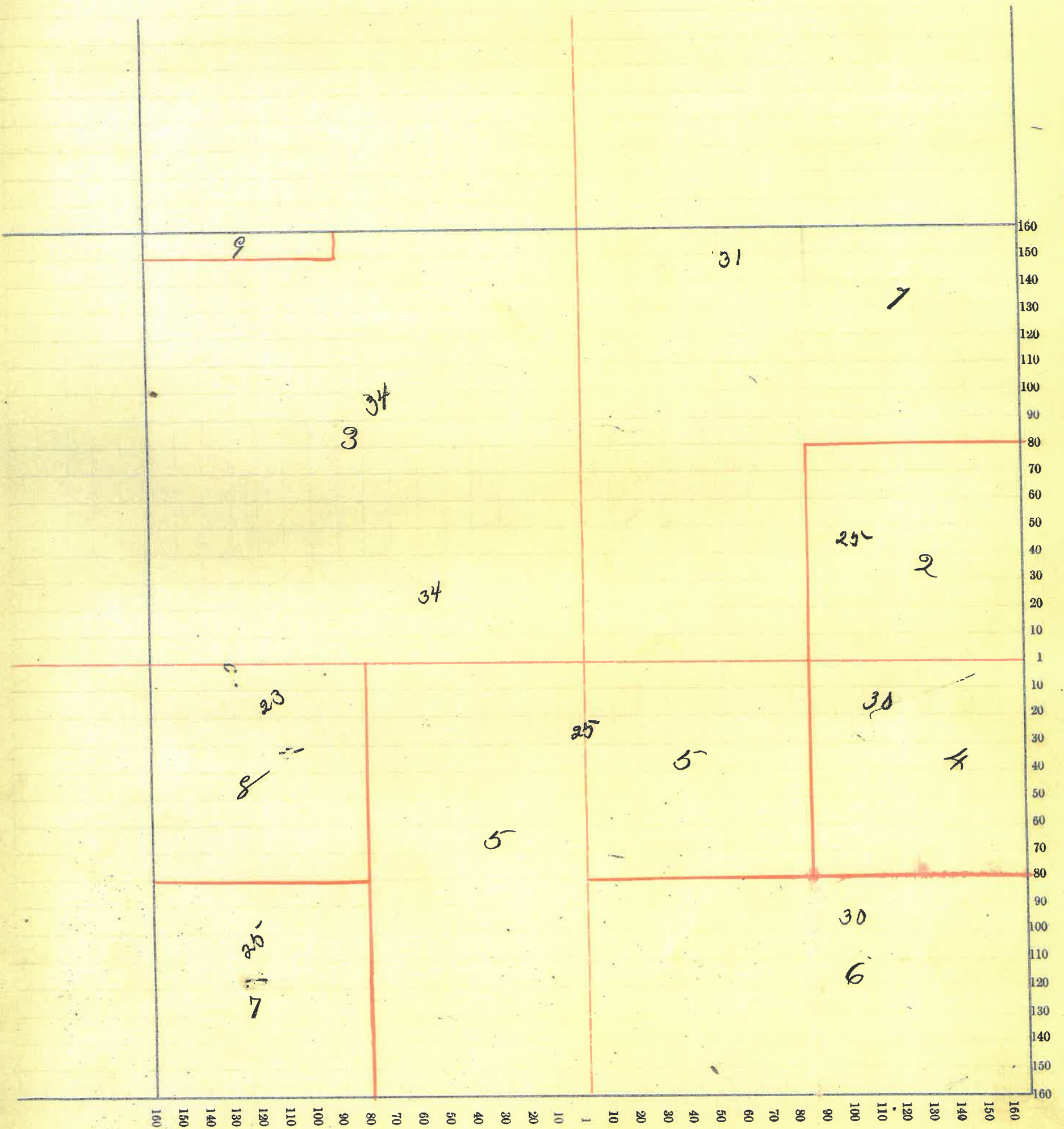
Assessor's Plat Book for Madison Township, No. _____

NAMES OF OWNERS.	Number on Plat.	DESCRIPTION.	Section.	Township.	Range.	Acres.	Hundredths.	Value of Lands.	Value of Improvements.	Value of Lands and Improvements.
Stephenson John M.	1	Pt N.E. ⁴	17	20	4	120		3800	300	4100
Piggott Albert and Martha J.	2	S.E. N.E. ⁴	"	"	"	40		1000	75	1075
White Chas. W.	3	Pt N. W. ⁴	"	"	"	155	40	5775		5775
Slaven, D. T.	4	Pt E. ² S.E. ⁴	"	"	"	40		1200		1200
Stingley Hannah	5	Pt S. ² Sec	"	"	"	120		3000	150	3150
Paddock, C. C.	6	S. ² S.E. ⁴	"	"	"	80		2400		2400
Harrigan Daniel	7	S. W. ⁴ S.W. ⁴	"	"	"	40		1000		1000
Harrigan John	8	N. W. ⁴ S.W. ⁴	"	"	"	40		940	75	1015
	9	C. W. White's add. to Linden								

Section No. 17

Congressional Township No. 20, R. 4

SCALE:—Forty rods to an inch, or ten rods to a space, Congress Land, which is one mile square for a section.



Montgomery County, Indiana, 1891.

Assessor's Plat Book for Madison Township, No. _____

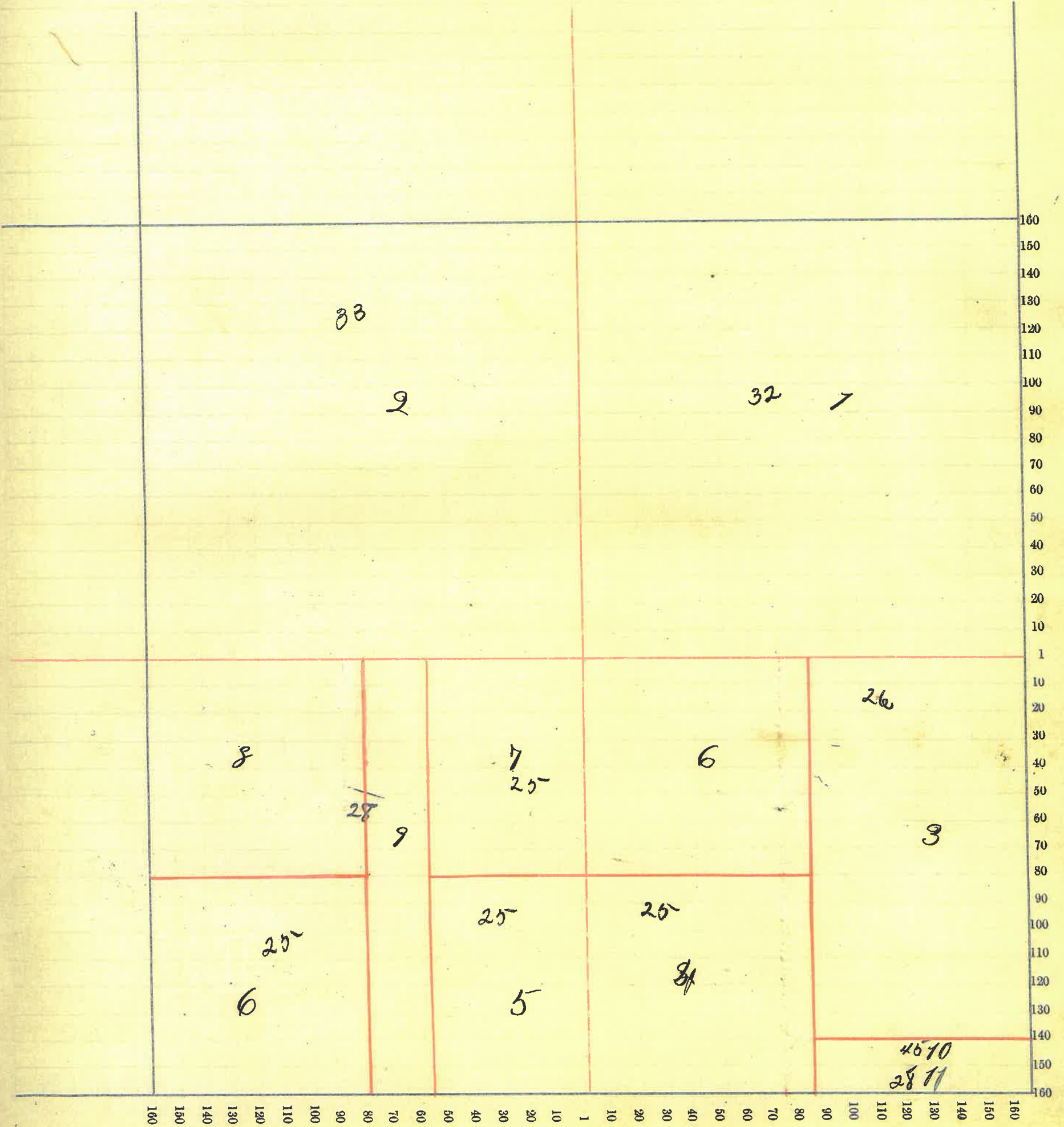
NAMES OF OWNERS.	Number on Plat.	DESCRIPTION.	Section.	Township.	Range.	Acres.	Hundredths.	Value of Lands.	Value of Improvements.	Value of Lands and Improvements.
White, C. W.	1	N. E. ⁴	18	20	4	160		5200	450	5650
Wilkins Thomas	2	Pt N. W. ⁴	"	"	"	158	36	5225	1300	6525
Oliphant J. H.	3	N. end. E. ² S. E. ⁴	"	"	"	70		1820	225	2045
Same	4	S. W. ⁴ S. E. ⁴	"	"	"	40		1000		1000
Same	5	Pt S. E. ⁴ S. W. ⁴	"	"	"	26	67	650		650
Wilson Jas and Son	6	S. W. ⁴ S. E. ⁴ (S. W. S. E. ⁴)	"	"	"	29	25	2000		2000
Wilson Thomas	7	Pt S. W. ⁴	"	"	"	26	67	650	50	700
Davenport Harve R.	8	Pt N. W. ⁴ S. W. ⁴	"	"	"	39	25	1845	750	1995
Same	9	Pt E. ² S. W. ⁴	"	"	"	26	67			
Drake Tiffan	10	Pt S. E. ⁴ S. E. ⁴	"	"	"	7	67	45	10	55
Drake Silas T.	11	" " " " "	"	"	"	8	33	225	60	285

Included,

Section No. 18

Congressional Township No. 20, R. 4

SCALE:— Forty rods to an inch, or ten rods to a space, Congress Land, which is one mile square for a section.



Undivided,

Montgomery County, Indiana, 1891.

Assessor's Plat Book for Madison Township, No. _____

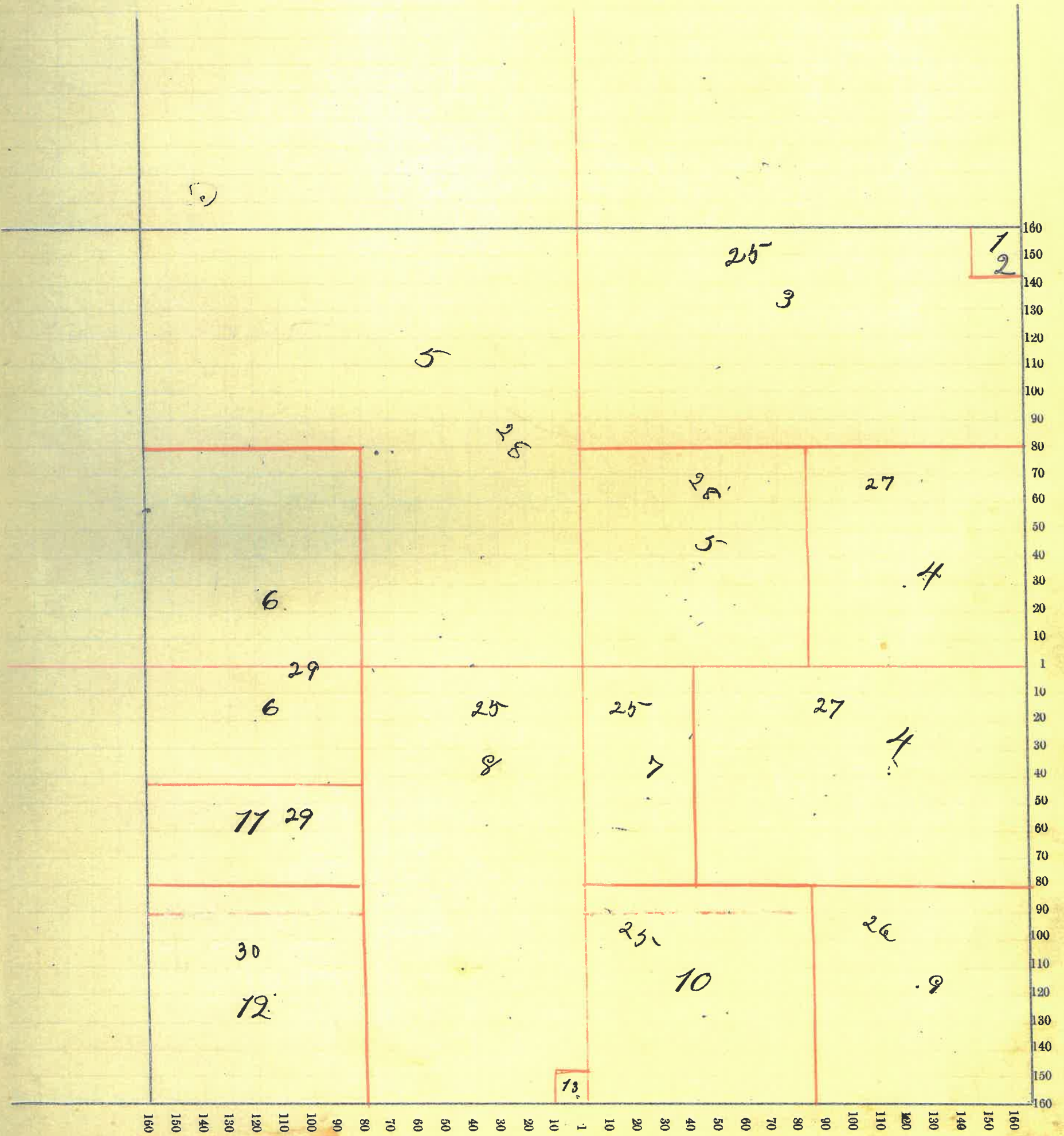
NAMES OF OWNERS.	Number on Plat.	DESCRIPTION.	Section.	Township.	Range.	Acres.	Hundredths.	Value of Lands.	Value of Improvements.	Value of Lands and Improvements.
Drake Tiffan	1	Pt N.E. ⁴ N.E. ⁴	19	20	4	16	5			5
Drake Silas F.	2	" " " " "	"	"	"	84	20			20
Oliphant Jas. H.	3	Pt N. ² N.E. ⁴	"	"	"	79	1975			1975
Roseboom Virginia F.	4	Pt Sec	19	20	4	100	2700	400		3100
Hughes Wm. H.	5	Pt Sec	"	"	"	159	13	4450	300	4750
Tomlinson Milo S.	6	Pt Sec	"	"	"	57	25	1480	300	1780
Shotts Nancy C. and Mary S.	7	Pt N.W. ⁴ S.E. ⁴	"	"	"	20	500			500
Shotts Michael	8	Pt S. ² S.W. ⁴	"	"	"	79	25	1975	400	2375
Murphy W. F. and Janna	9	S.E. ⁴ S.E. ⁴	"	"	"	40	1050	50		1100
Petro Chas. W.	10	S.W. ⁴ S.E. ⁴	"	"	"	40	1000	100		1100
Williamson Alvin	11	Pt W. ² S.W. ⁴	"	"	"	26	75	755		755
Goben John S.	12	S.W. ⁴ S.W. ⁴	"	"	"	40	1200	100		1300
	13	School house,								

Unimproved

Section No. 19

Congressional Township No. 20, R. 4

SCALE:—Forty rods to an inch, or ten rods to a space, Congress Land, which is one mile square for a section.



Montgomery County, Indiana, 1891.

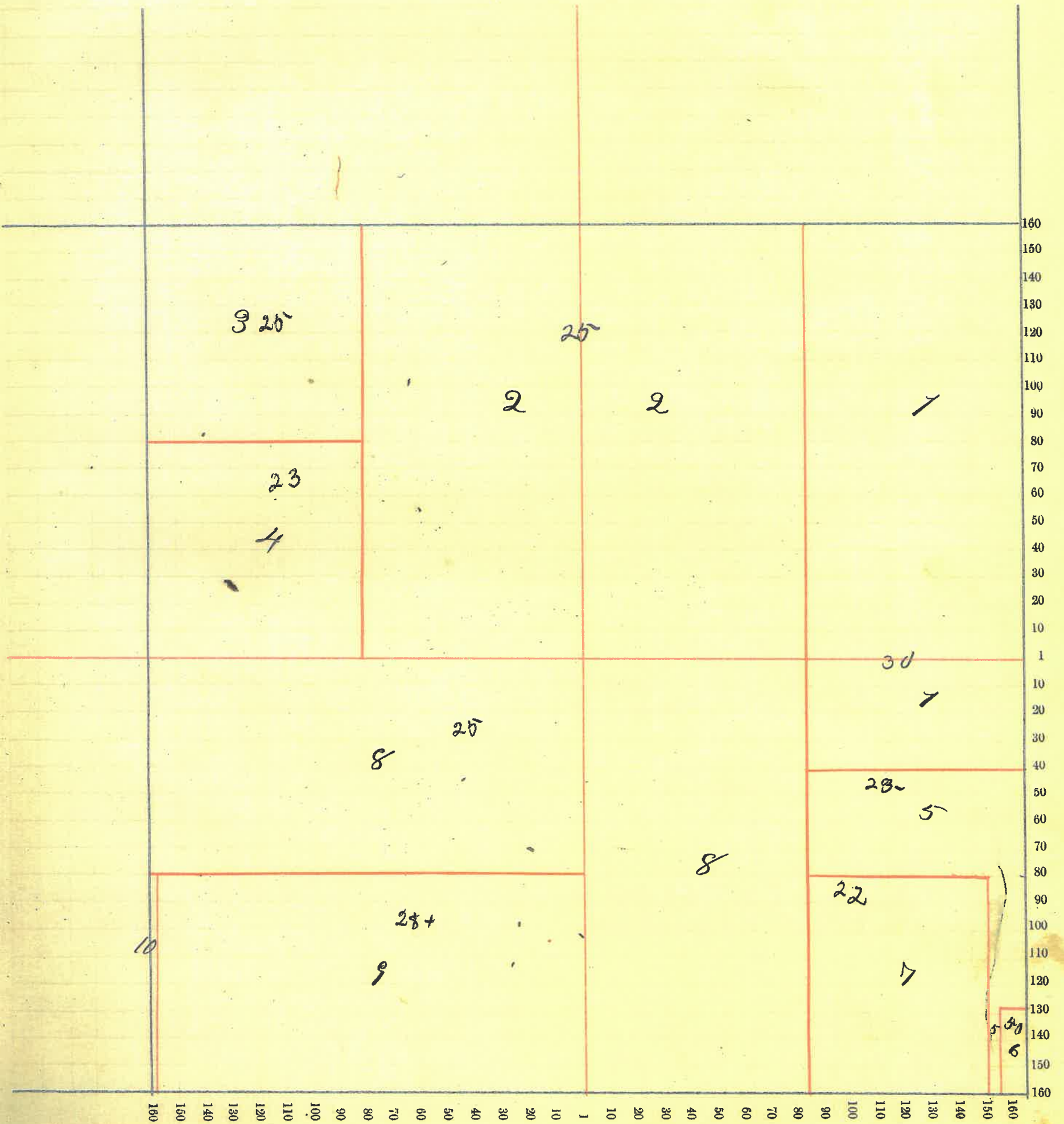
Assessor's Plat Book for Madison Township, No. _____

NAMES OF OWNERS.	Number on Plat.	DESCRIPTION.	Section.	Township.	Range.	Acres.	Hundredths.	Value of Lands.	Value of Improvements.	Value of Lands and Improvements.
Blue ^{Wm} R.	1	Pt Sec	20	20	k	100		3000	1100	4100
Paddock Jennie	2	Pt Sec	"	"	"	160		4000	100	4100
Cawley, Ellen "etal"	3	N. W. 1/4 N. W. 1/4	"	"	"	40		600	50	650
Rooney James	4	S. W. 1/4 N. W. 1/4	"	"	"	40		925	75	1000
Vail Jas. A.	5	Pt E. 1/2 S. E. 1/4	"	"	"	23	50	525		525
Vail Rachael M.	6	Pt S. E. 1/4 S. E. 1/4	"	"	"	7	50	50		50
Shewlies Kirk	7	Pt S. E. S. E. 1/4	"	"	"	35		775		775
Kirkpatrick Sarah A.	8	Pt Sec	"	"	"	160		4000	50	4050
Murphy Patrick,	9	S ² S. W. 1/4	"	"	"	80		2300	450	2750
Railway The S. N. A. and Chicago R. R.	10	Pt S. W. 1/4	"	"	"		46	20		20

Section No. 20

Congressional Township No. 20, R. 4

SCALE:—Forty rods to an inch, or ten rods to a space, Congress Land, which is one mile square for a section.



Montgomery County, Indiana, 1891.

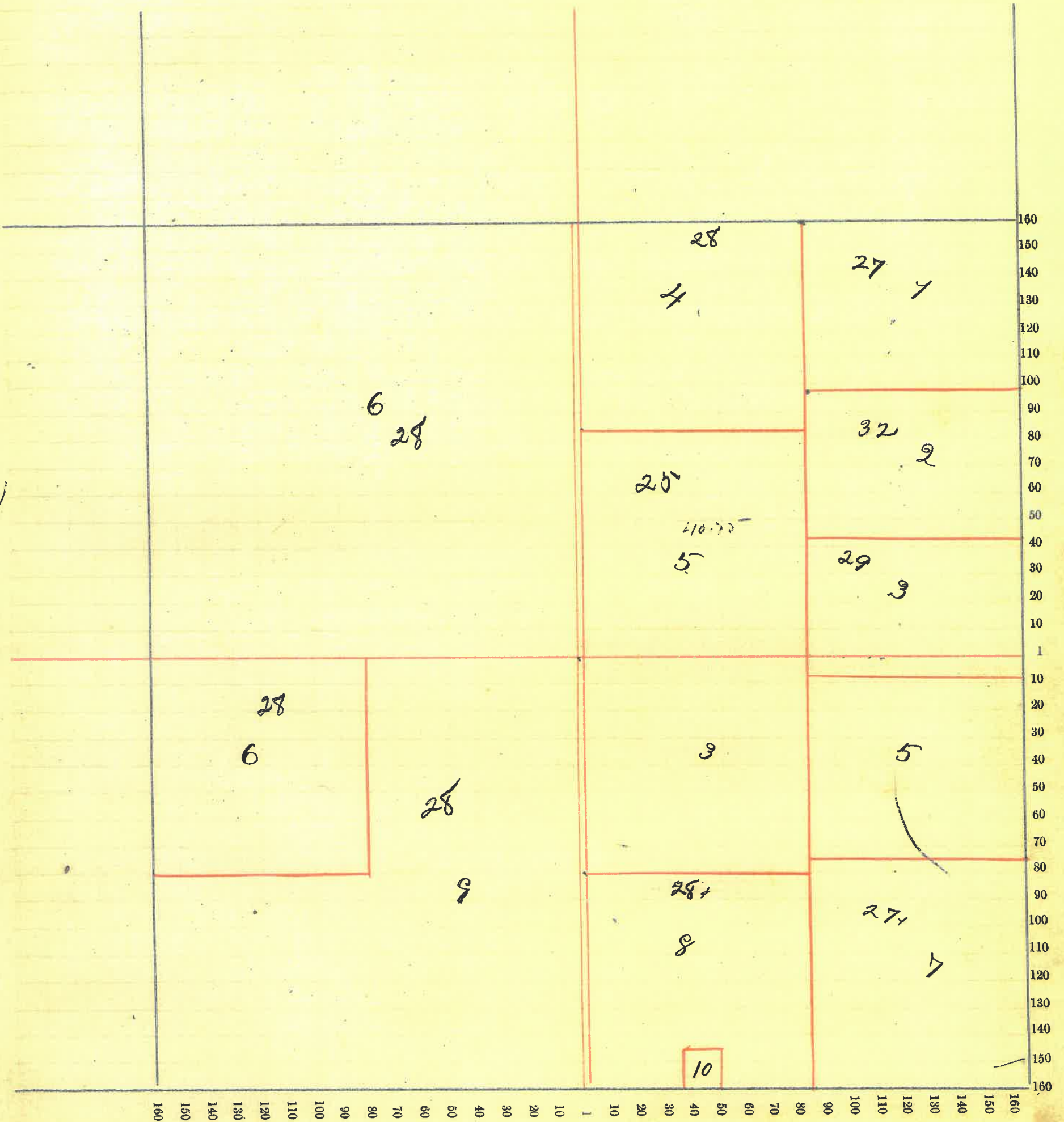
Assessor's Plat Book for Madison Township, No. _____

NAMES OF OWNERS.	Number on Plat.	DESCRIPTION.	Section.	Township.	Range.	Acres.	Hundredths.	Value of Lands.	Value of Improve-ments.	Value of Lands and Improvements.
Miller Jonas S.	1	Pt. N.E. 4 N.E. 4	27	26	4	30	50	825		825
Hudson James,	2	Pt. E. 2 N.E. 4	"	"	"	28		700		700
Noris Ezra C.	3	Pt. Sec	"	"	"	71	50	2065	150	2215
Whitcotton Wm. A.	4	Pt. W. 2 N.E. 4	"	"	"	38	05	1700	25	1725
Hudson John	5	Pt. Sec	"	"	"	77	25	1775	100	1875
Shotts Nancy D.	6	Pt. Sec	"	"	"	200		5600	500	6100
Hudson John & Lewis	7	Pt. E. 2 S.E. 4	"	"	"	43		1200	50	1250
Mason Francis M.	8	Pt. W. 2 S.E. 4	"	"	"	39	85	1725	100	1825
Thewlies David	9	Pt. S. W. 4	"	"	"	120		3360	500	3860
	10	schoolhouse,								

Section No. 21

Congressional Township No. 20, R. 4

SCALE:—Forty rods to an inch, or ten rods to a space, Congress Land, which is one mile square for a section.



Montgomery County, Indiana, 1891.

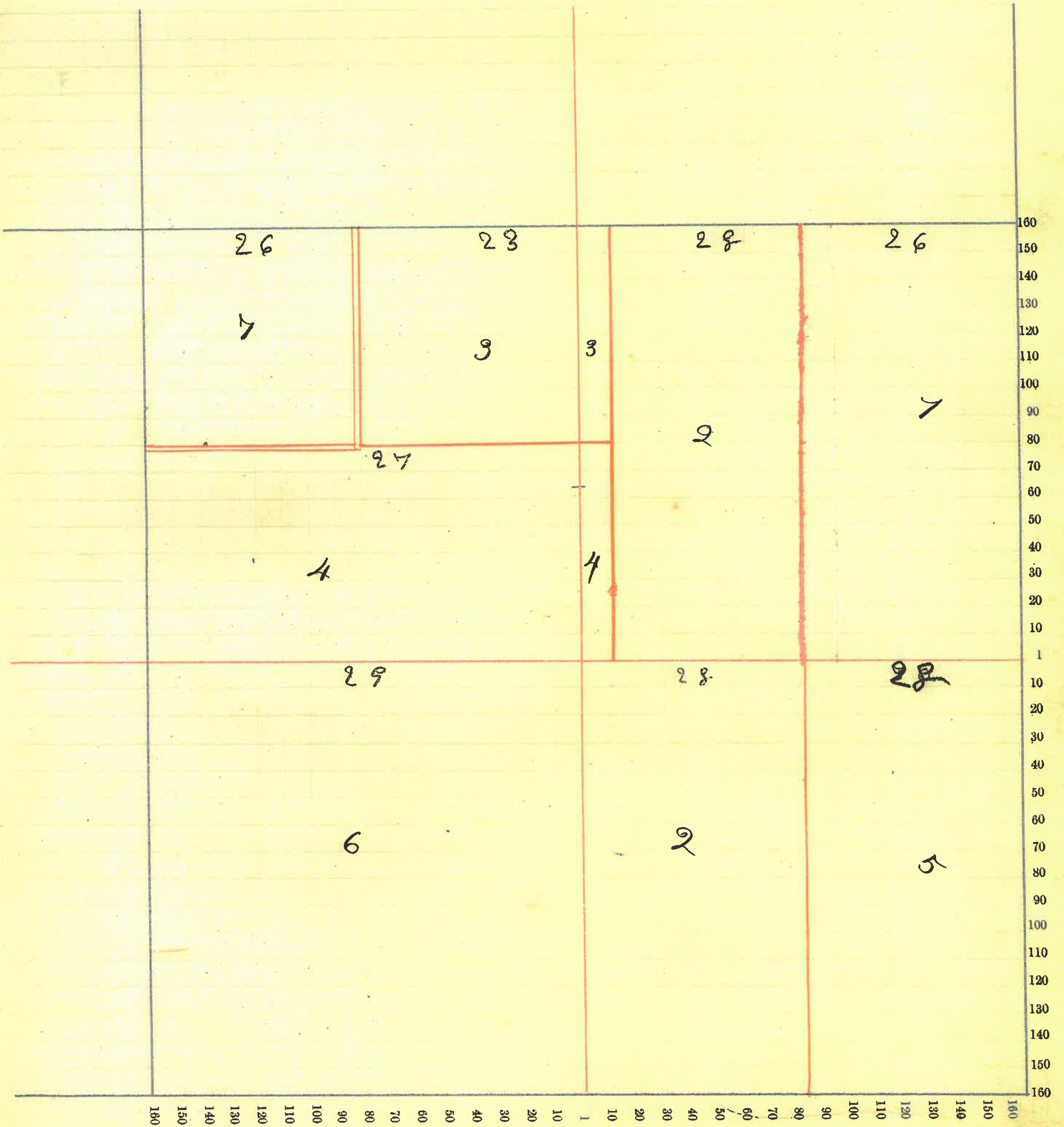
Assessor's Plat Book for Madison Township, No. _____

NAMES OF OWNERS.	Number on Plat.	DESCRIPTION.	Section.	Township.	Range.	Acres.	Hundredths.	Value of Lands.	Value of Improve-ments.	Value of Lands and Improvements.
Michael Simon	1	E ² N. E. ⁴	22	20	4	80		2240	100	2340
First National Bank	2	Pt Sec	"	"	"	149		4200	150	4350
Cochrane John H.	3	Pt Sec	"	"	"	45	50	7140		7140
Wise George	4	Pt Sec	"	"	"	85	50	2340	400	2740
Rice Wm	5	E ² S. E. ⁴	"	"	"	80		2400		2400
Boots Athlinda	6	S. W. ⁴	"	"	"	760		4640	250	4890
Switzer Emily	7	N. W. ⁴ N. W. ⁴	"	"	"	40		7160	150	7310

Section No. 22

Congressional Township No. 20, R. 4

SCALE:—Forty rods to an inch, or ten rods to a space, Congress Land, which is one mile square for a section.



Montgomery County, Indiana, 1891.

Assessor's Plat Book for Madison Township, No. _____


NAMES OF OWNERS.	Number on Plat.	DESCRIPTION.	Section.	Township.	Range.	Acres.	Hundredths.	Value of Lands.	Value of Improvements.	Value of Lands and Improvements.
Peterson John "Jr"	1	Pt Sec	23	20	4	256	50	8960	600	9560
Rice Wm	2	Pt Sec	"	"	"	267	37	7840	2000	9840
Miller David S.	3	Pt E ² S. W ⁴	"	"	"	65	62	2050	600	2650
<i>B. F. Paddock et al.</i> Paddock Samuel P. Paddock Chas. C. "et al."	4	Pt N ² S ² E ⁴ 1/4	"	"	"	56	00	1680	80	1760
	"	" 3/4	"	"	"	"	"	"	"	"
	"	" 1/2	"	"	"	"	"	"	"	"

* B. F. Paddock's estate widows dowsing to pay taxes,

Section No. 23

Congressional Township No. 20, R. 4

SCALE:— Forty rods to an inch, or ten rods to a space, Congress Land, which is one mile square for a section.



Montgomery County, Indiana, 1891.

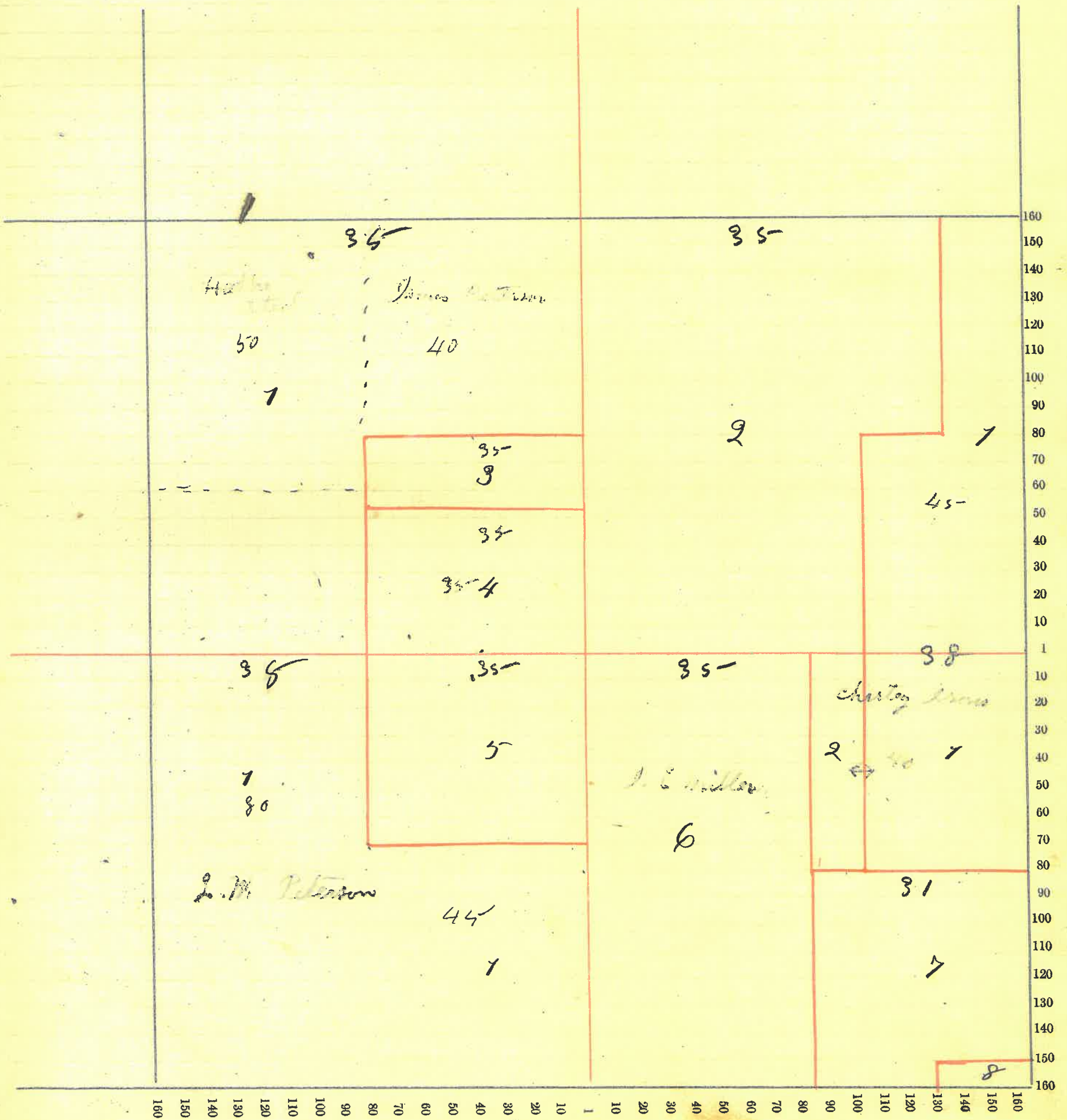
Assessor's Plat Book for Madison Township, No. _____

NAMES OF OWNERS.	Number on Plat.	DESCRIPTION.	Section.	Township.	Range.	Acres.	Hundredths.	Value of Lands.	Value of Improvements.	Value of Lands and Improvements.
Peterson John "Jr."	1	Pt Sec	24	20	4	320		11200		11200
Irons, W. A.	2	Pt Sec	"	"	"	125		4375	500	4875
Wilson John "et al."	3	Pt 2 N W ⁴	"	"	"	12		420		420
Hayes Laura Bell,	4	Pt S. E. ⁴ N W ⁴	"	"	"	28		980		980
Hayes John N.	5	Pt N. E. ⁴ S. W ⁴	"	"	"	35		1225	1000	2225
Miller Jonas E.	6	W ² S. E. ⁴	"	"	"	80		2800	100	2900
Irons Chas E.	7	Pt S. E. ⁴ S. E. ⁴	"	"	"	38		1200		1200
Irons Mary E.	8	Pt S. E. ⁴ S. E. ⁴	"	"	"	2		60	200	260

Section No. 24

Congressional Township No. 20, R. 4

SCALE:—Forty rods to an inch, or ten rods to a space, Congress Land, which is one mile square for a section.



Montgomery County, Indiana, 1891.

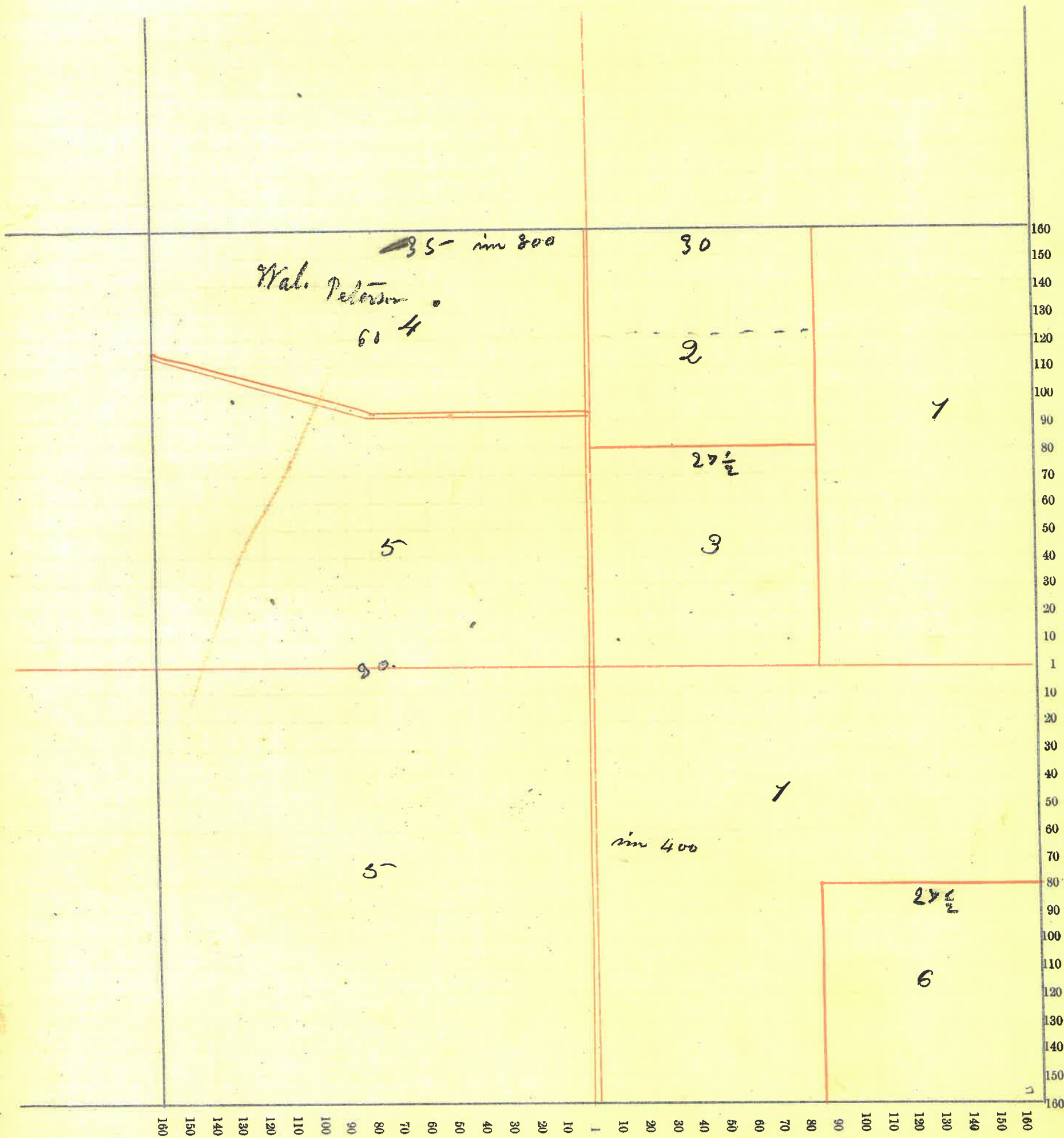
Assessor's Plat Book for Madison Township, No. _____

NAMES OF OWNERS.	Number on Plat.	DESCRIPTION.	Section.	Township.	Range.	Acres.	Hundredths.	Value of Lands.	Value of Improve-ments.	Value of Lands and Improvements.
Binford Joseph	1	Pt Sec	25	20	4	200		6000	400	6400
Stingley John B.	2*	Pt NW ⁴ NE ⁴	"	"	"	20		600		600
Stingley Orrin	2	" " " "	"	"	"	20		600		600
Stingley A. S.	3	S.W. ⁴ N.E. ⁴	"	"	"	40		1100		1100
Peterson John "Jr."	4	Pt N ² NW ⁴	"	"	"	60		2100	800	2900
Binford Wm P.	5	Pt W ²	"	"	"	260	50	7815	400	8215
King John W.	6	S.E. ⁴ S.E. ⁴	"	"	"	40		1100	150	1250

Section No. 25

Congressional Township No. 20, R. 4

SCALE: - Forty rods to an inch, or ten rods to a space, Congress Land, which is one mile square for a section.



Montgomery County, Indiana, 1891.

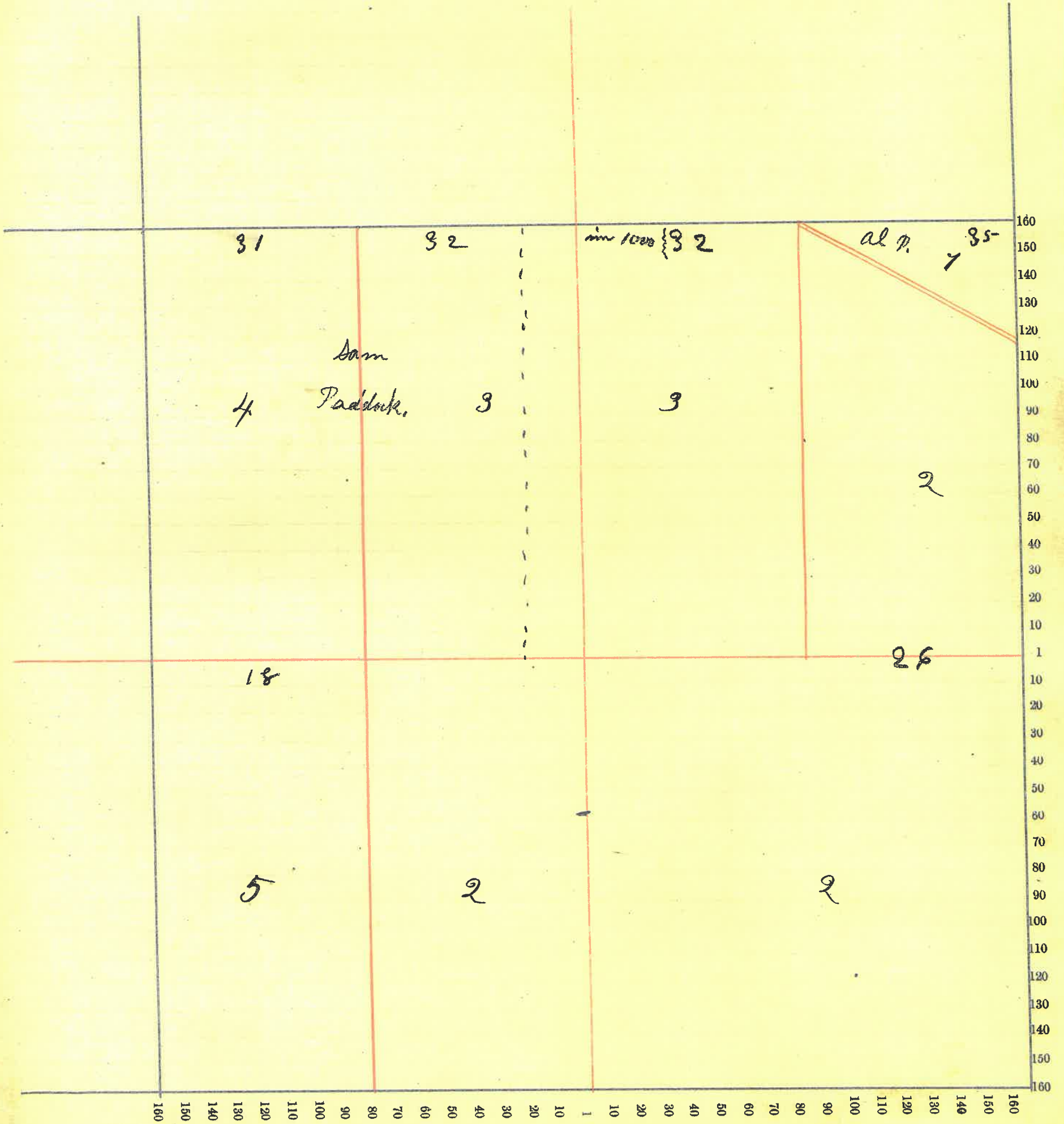
Assessor's Plat Book for Madison Township, No. _____

NAMES OF OWNERS.	Number on Plat.	DESCRIPTION.	Section.	Township.	Range.	Acres.	Hundredths.	Value of Lands.	Value of Improvements.	Value of Lands and Improvements.
Peterson John "Jr."	1	Pt N. E. 1/4 N. E. 1/4	26	20	4	6		210		210
Binford Wm P.	2	Pt sec	"	"	"	374		8475	250	8725
Durham Wm A and Ida M.	3	Pt Sec	"	"	"	160		5120	1000	6120
Paddock Sam. P.	4	W 1/2 N. E. 1/4	"	"	"	80		2480	750	3230
Cornbaum, B. S.	5	W 1/2 S. W 1/4	"	"	"	80		1440		1440

Section No. 26

Congressional Township No. 20, R. 4

SCALE:— Forty rods to an inch, or ten rods to a space, Congress Land, which is one mile square for a section.



Montgomery County, Indiana, 1891.

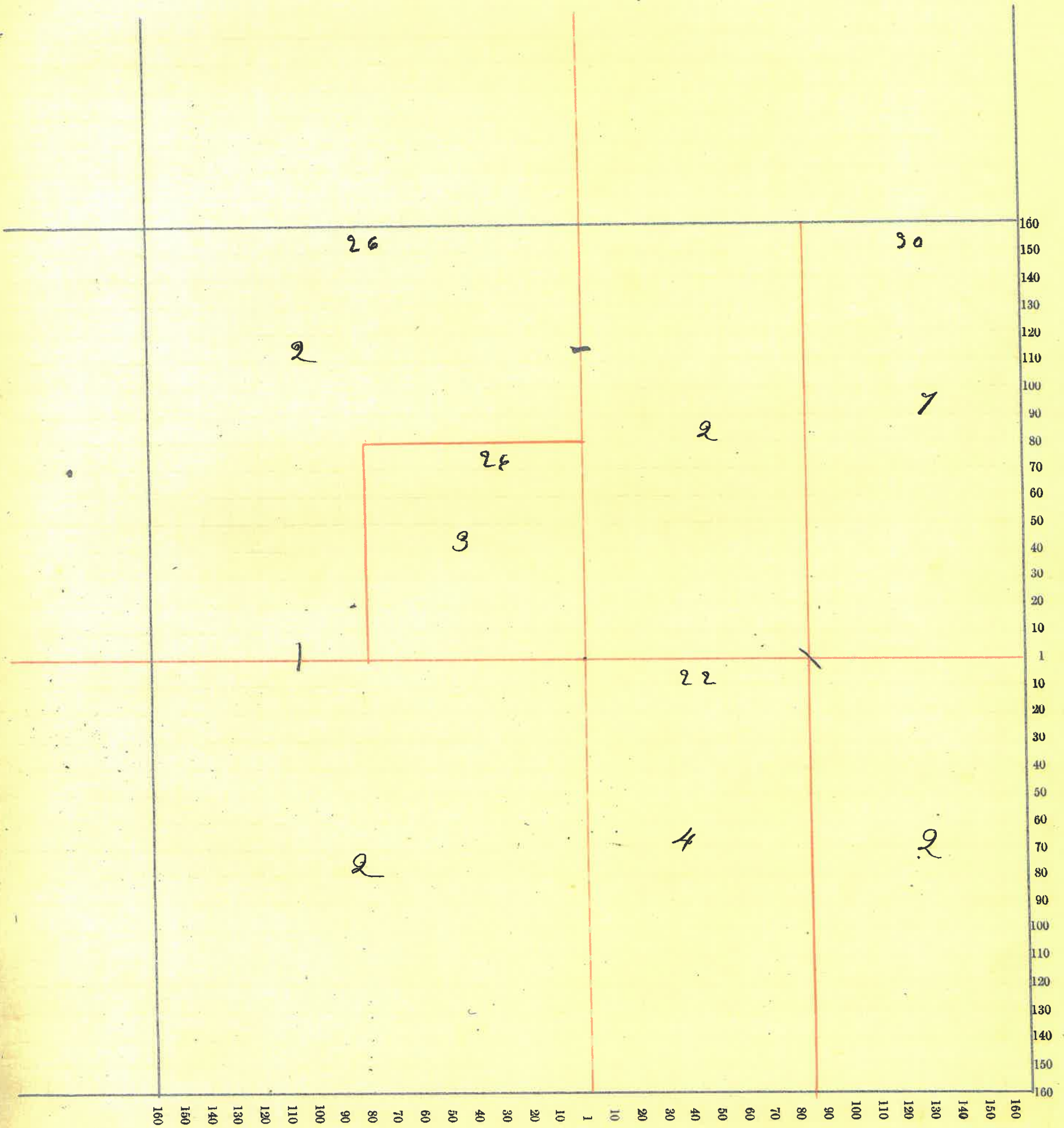
Assessor's Plat Book for Madison Township, No. _____

NAMES OF OWNERS.	Number on Plat.	DESCRIPTION.	Section.	Township.	Range.	Acres.	Hundredths.	Value of Lands.	Value of Improve-ments.	Value of Lands and Improvements.
Paddock Sam. P.	1	E ² N. E ⁴	27	20	4	80		2400		2400
Durham Wm. H.	2	PF Sec	"	"	"	440		17440	400	17840
Carman Susan F.	3	S E ⁴ N. W ⁴	"	"	"	40		1040	50	1090
Boots Jas. F.	4	W ² S. E ⁴	"	"	"	80		1760		1760

Section No. 27

Congressional Township No. 20, R. 4

SCALE:—Forty rods to an inch, or ten rods to a space, Congress Land, which is one mile square for a section.



Montgomery County, Indiana, 1891.


Assessor's Plat Book for Madison Township, No. _____

NAMES OF OWNERS.	Number on Plat.	DESCRIPTION.	Section.	Township.	Range.	Acres.	Hundredths.	Value of Lands.	Value of Improvements.	Value of Lands and Improvements.
Pyles Joseph	1	E ² N. E. ⁴	29	20	4	80		2250	250	2500
Murphy Patrick	2	N ^W ⁴ N. E. ⁴	"	"	"	40		1100		1100
same	3	N ^W ⁴ S. E. ⁴	"	"	"	40		1000		1000
Vale Jas. A.	4	Pt Sec	"	"	"	80		2240	325	2565
Daley Mathew,	5	W ² N ^W ⁴	"	"	"	80		1950	200	2150
Murphy Jas. P.	6	N. E. ⁴ S. E. ⁴	"	"	"	40		1050		1050
Foster John	7	S ² S. E. ⁴	"	"	"	80		1925	25	1950
Blouse George W.	8	E ² S. W. ⁴	"	"	"	80		2080	50	2130
Thompson S. H.	9	W ² S. W. ⁴	"	"	"	80		1900	100	2000
Therolis Kirk	10	N. E. N. W. ⁴	"	"	"	40		1120		1120

Section No. 29^{25 next}

Congressional Township No. 20, R. 4

SCALE:— Forty rods to an inch, or ten rods to a space, Congress Land, which is one mile square for a section.



Montgomery County, Indiana, 1891.

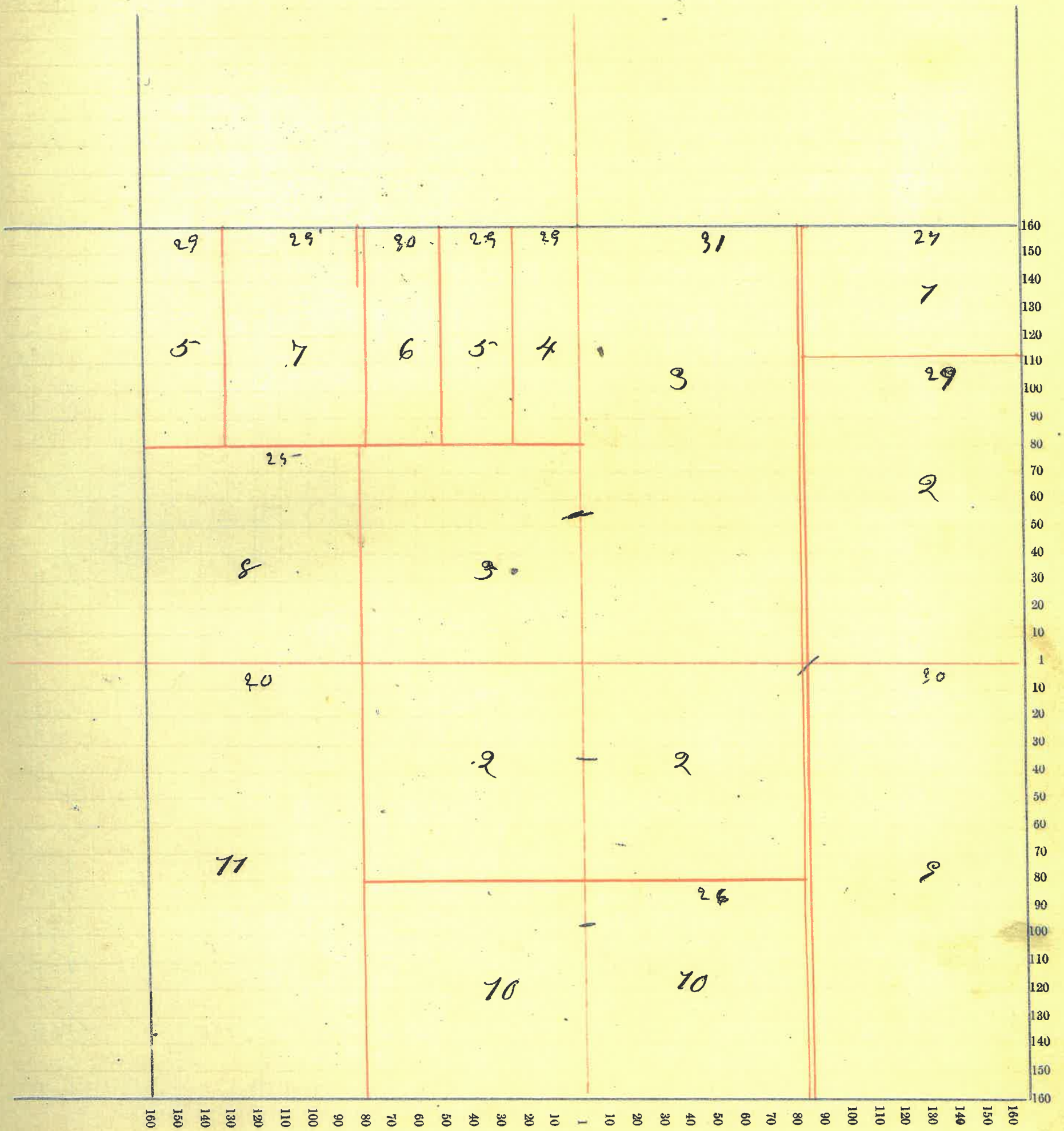
Assessor's Plat Book for Madison Township, No. _____

NAMES OF OWNERS.	Number on Plat.	DESCRIPTION.	Section.	Township.	Range.	Acres.	Hundredths.	Value of Lands.	Value of Improvements.	Value of Lands and Improvements.
Donley, Michael	1	Pt N ⁰⁴ E ⁰⁴	28	20	4	23		625	75	700
Bochran S. W.	2	Pt Sec				137		4000		4000
Morris Catharine	3	Pt Sec				120		3725	800	4525
Elston Sarah	4	Pt N ⁰¹ W ⁰⁴				13	50	375		375
Sargent Mary	5	Pt N ⁰² W ⁰⁴				29		840	60	900
McBall Martha	6	Pt N ⁰² W ⁰⁴				12		360		360
McBall Sarah	7	Pt N ⁰² W ⁰⁴				25	50	740	125	865
McCommack Francis J.	8	S. W ⁰⁴ N ⁰⁴				40		1000	125	1125
Perry Henry M. and Lillian	9	E ⁰² S. E ⁰⁴				80		2400	260	2650
Bochran John L.	10	Pt Sec				80		2080	50	2130
Bochran John H.	11	W ⁰² S. W ⁰⁴				80		1600		1600

Section No. 28 ^{29 back 11}

Congressional Township No. 20, R. 4

SCALE:—Forty rods to an inch, or ten rods to a space, Congress Land, which is one mile square for a section.



Montgomery County, Indiana, 1891.


Assessor's Plat Book for Madison Township, No. _____

NAMES OF OWNERS.	Number on Plat.	DESCRIPTION.	Section.	Township.	Range.	Acres.	Hundredths.	Value of Lands.	Value of Improve-ments.	Value of Lands and Improvements.
Murphy, W. F. & Joanna	1	N. E. ⁴ N. E. ⁴	30	20	4	40		1140	75	1215
Murphy, Michael	2	S. E. ⁴ N. E. ⁴	"	"	"	40		1100	225	1325
Shotts Michael	3	S. W. ⁴ N. E. ⁴	"	"	"	40		850		850
Petro, Chas. W.	4	N. W. ⁴ N. E. ⁴	"	"	"	40		1000		1000
Fraust John P. & Ella	5	N. E. ⁴ N. W. ⁴	"	"	"	40		1120	75	1195
Jones, Cynthia A.	6	Pt sec	"	"	"	111		2775	200	2975
Tomlinson Henry	7	Pt Sec	"	"	"	96		2800	1300	4100
Jones Samuel D.	8	Pt W ² S. W. ⁴	"	"	"	2		50		50
Lyon Wm	9	Pt S. W. ⁴ S. W. ⁴	"	"	"	1	15	25		25
Clemens Wm	10	Pt S. W. ⁴	"	"	"	24	42	600	125	725
Hudson, W. G.	11	Pt S. W. ⁴ S. W. ⁴	"	"	"	2		50	25	75
Mason G. K.	12	Pt S. W. ⁴ S. W. ⁴	"	"	"	3	42	90	50	140
Burk ^{John} Wm ^{Wm}	13	Pt S. W. ⁴	"	"	"	20		500		500
Spruhan Ann	14	Pt S. W. ⁴	"	"	"	14	50	395	40	435
same	15	Pt S. E. ⁴	"	"	"	18		450	50	500
Spruhan John	16	Pt W ² S. E. ⁴	"	"	"	62		1425		1425
Thompson S. H.	17	E ² S. E. ⁴	"	"	"	80		1760		1760

Section No. 30

Congressional Township No. 20, R. 4

SCALE:—Forty rods to an inch, or ten rods to a space, Congress Land, which is one mile square for a section.



Montgomery County, Indiana, 1891.


Assessor's Plat Book for Madison Township, No. _____

NAMES OF OWNERS.	Number on Plat.	DESCRIPTION.	Section.	Township.	Range.	Acres.	Hundredths.	Value of Lands.	Value of Improve-ments.	Value of Lands and Improvements.
Thompson S. H. 2.	1	N E ⁴ ✓	31	20	4	157		4075	300	4375
Tomlinson J. G.	2	Pt N. W ⁴ ✓	"	"	"	88	33	2660	800	3460
Clemens Wm	3	Pt N. W ⁴ N. W ⁴ ✓	"	"	"	8	19	200		200
Undivided	4	Pt N W ⁴ N. W ⁴	"	"	"	6	53	150		150
	5	Pt N. W ⁴ N. W ⁴	"	"	"	3	26	75		75
Washburn Geo. W.	6	Pt Sec	"	"	"	119	60	3175	425	3900
Simms George	7	E ² S. W ⁴	"	"	"	80		2200	150	2350
Simms-Crook	8	Pt N ² S. E ⁴	"	"	"	28	80	700		700
Thompson Mary C.	9	Pt N W ⁴ N W ⁴	"	"	"	2		60	50	110
Lyon Jane	10	Pt S. E ⁴	"	"	"	59	71	1475		1475
Kerr John H.	11	Pt S. E ⁴	"	"	"	66	20	1585	300	1885
Kerr Eliza	12	Pt S. E ⁴	"	"	"	7	68	40		40
Kerr Mary A	13	Pt S. E ⁴	"	"	"	6	42	170		170
Carroll Thos. J.	14	Church								
	15	School house,								

Section No. 31

Congressional Township No. 20, R. 4

SCALE:— Forty rods to an inch, or ten rods to a space, Congress Land, which is one mile square for a section.



Montgomery County, Indiana, 1891.

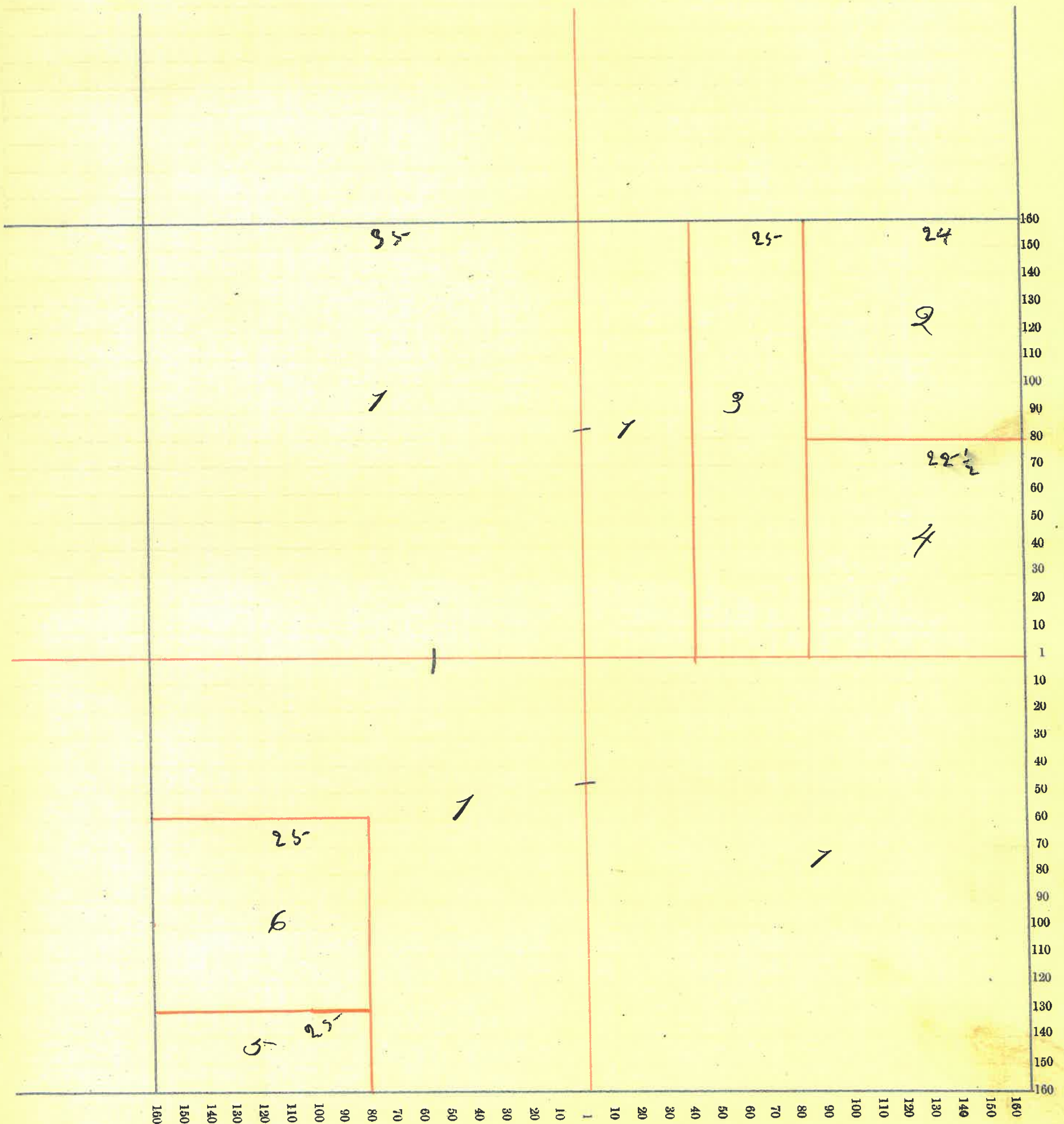
Assessor's Plat Book for Madison Township, No. _____

NAMES OF OWNERS.	Number on Plat.	DESCRIPTION.	Section.	Township.	Range.	Acres.	Hundredths.	Value of Lands.	Value of Improvements.	Value of Lands and Improvements.
Wilhite P. F.	1	Plat Sec	32	20	4	470	14	16450	900	17350
Wise, George	2	N ² E ⁴ N. E ⁴	"	"	"	40		960	100	1060
Wise John	3	E ² W ² N. E ⁴	"	"	"	40		1000	25	1025
Cochrane John H.	4	S E ⁴ N E ⁴	"	"	"	40		900		900
Kerr Mary A.	5	Plat S. W ⁴	"	"	"	15		375		375
Anderson Laura	6	Plat S. W ⁴	"	"	"	35	16	875	25	900

Section No. 32

Congressional Township No. 20, R. 4

SCALE:—Forty rods to an inch, or ten rods to a space, Congress Land, which is one mile square for a section.



64

Montgomery County, Indiana, 1891.

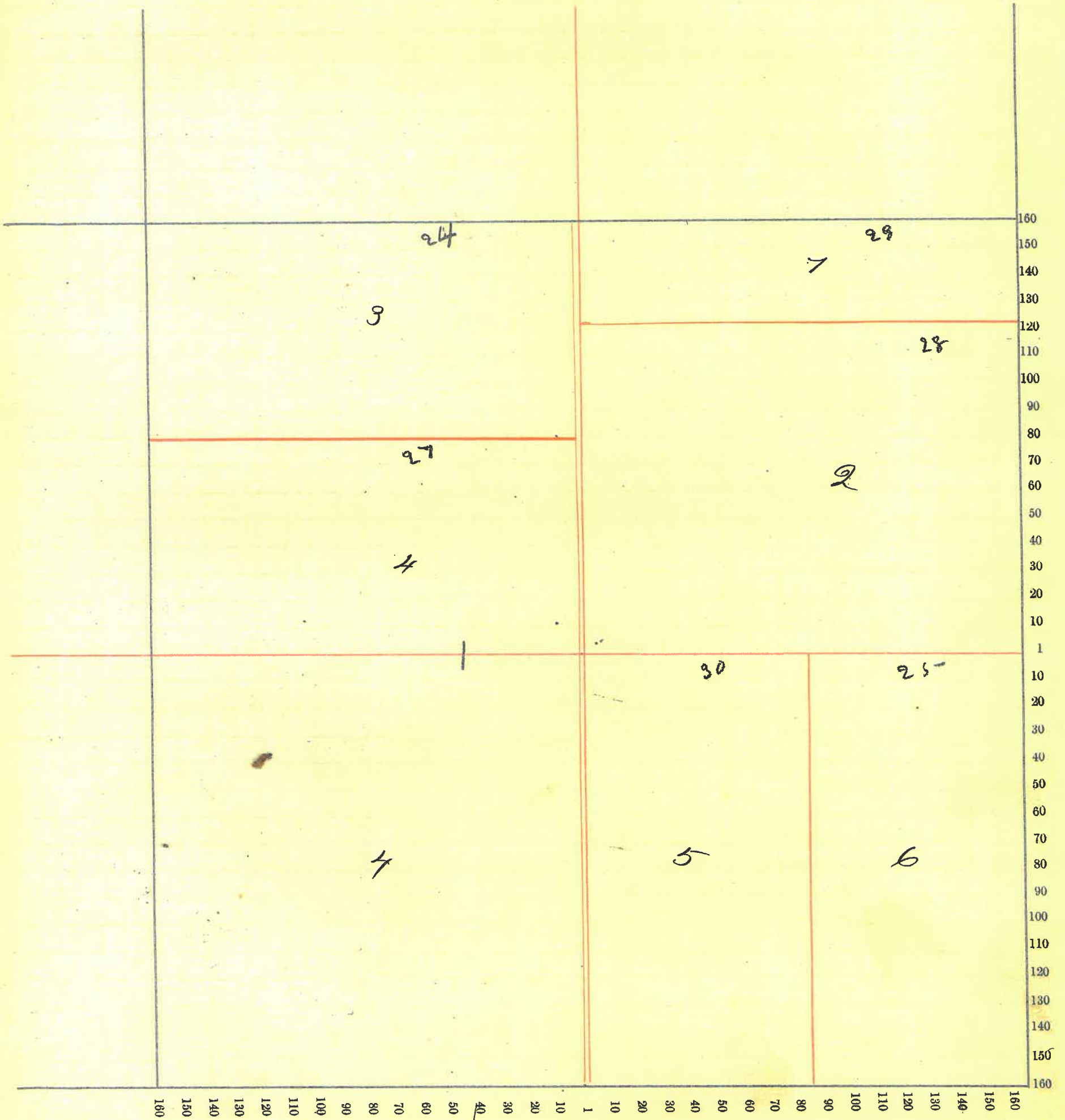
Assessor's Plat Book for Madison Township, No. _____

NAMES OF OWNERS.	Number on Plat.	DESCRIPTION.	Section.	Township.	Range.	Acres.	Handredths.	Value of Lands.	Value of Improve-ments.	Value of Lands and Improvements.
Durham Geo. T.	1	Pk. N ² N. E ⁴	33	20	4	36	67	1050	250	1300
Durham W. H.	2	Pk N. E ⁴	"	"	"	123	34	3440	1300	4740
Cochran John L.	3	N ² N. W ⁴	"	"	"	80		1920	700	2620
Cochran John H.	4	Pk Sec	"	"	"	240		6500	1600	8100
Garr Wm T.	5	W ² S. E ⁴	"	"	"	80		2400	100	2500
Wilson Alex	6	E ² S. E ⁴	"	"	"	80		2000		2000

Section No. 33

Congressional Township No. 20, R. 4

SCALE: = Forty rods to an inch, or ten rods to a space, Congress Land, which is one mile square for a section.



Montgomery County, Indiana, 1891.

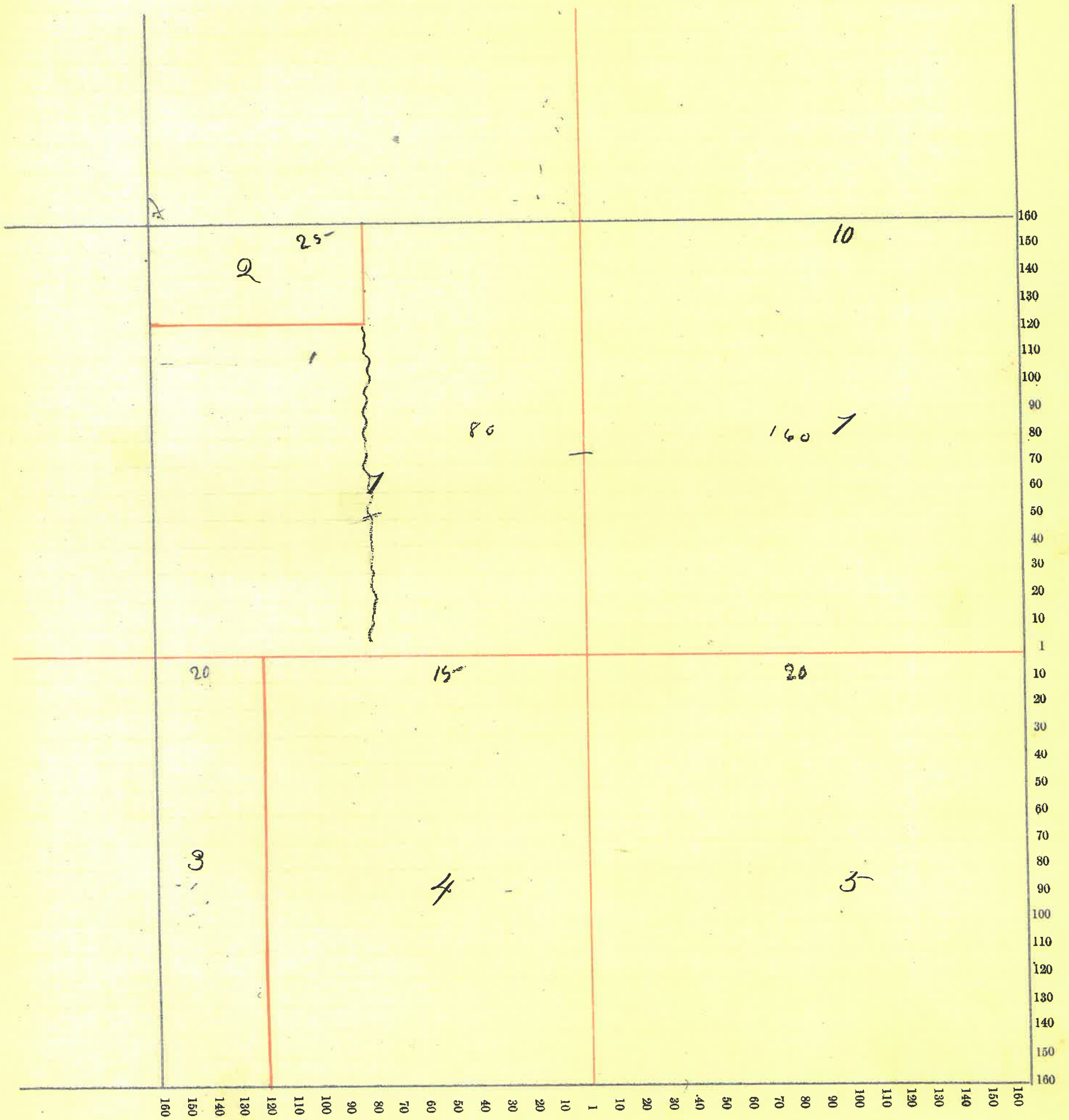
Assessor's Plat Book for Madison Township, No. _____

NAMES OF OWNERS.	Number on Plat.	DESCRIPTION.	Section.	Township.	Range.	Acres.	Handredths.	Value of Lands.	Value of Improve-ments.	Value of Lands and Improvements.
Durham W. H.	1	Pt N ²	34	20	4	307	66	3020	100	3120
Durham Geo. T.	2	Pt N. W ⁴ N. W ⁴	"	"	"	18	33	455		455
Wilson Alex	3	Pt W ² S. W ⁴	"	"	"	37		740		740
Braden H. S.	4	Pt S. W ⁴	"	"	"	123		1845		1845
Hall Joseph	5	S E ⁴	"	"	"	160		2200	300	3500

Section No. 34

Congressional Township No. 20, R. 4

SCALE:—Forty rods to an inch, or ten rods to a space, Congress Land, which is one mile square for a section.



Montgomery County, Indiana, 1891.

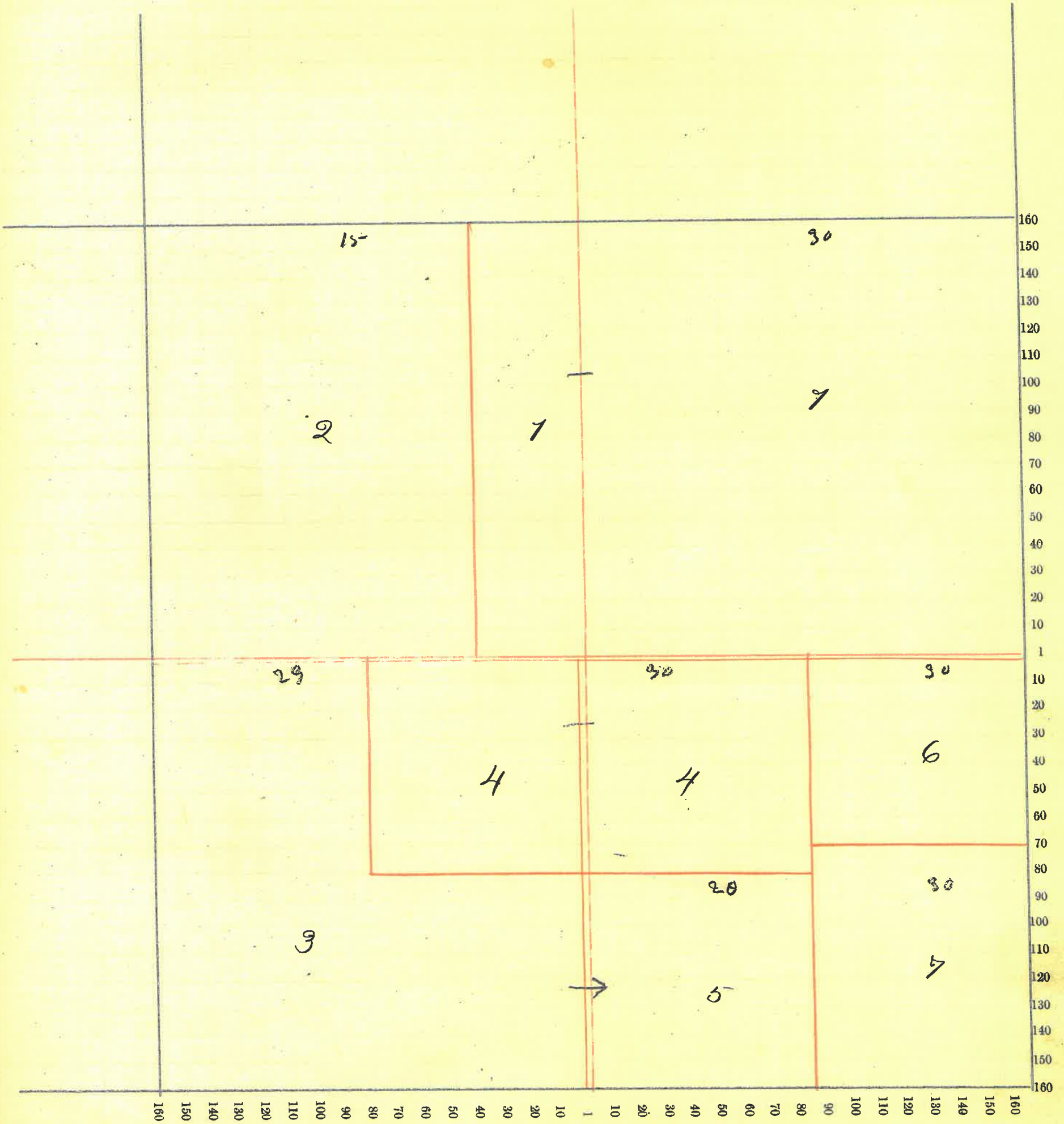
Assessor's Plat Book for Madison Township, No. _____

NAMES OF OWNERS.	Number on Plat.	DESCRIPTION.	Section.	Township.	Range.	Acres.	Hundredths.	Value of Lands.	Value of Improvements.	Value of Lands and Improvements.
Ornbaum, B. L.	1	Pt Sec	35	20	4	200		6000	650	6650
Durham, W. H.	2	Pt NW ⁴	"	"	"	120		1800		1800
Hunt, Wm	3	Pt S. W ⁴	"	"	"	120		3480	250	3730
Campbell Alex	4	Pt Sec	"	"	"	80		2400	250	2650
Irons Jas. M.	5	Pt S. E ²	"	"	"	40		800	50	850
Petro Sam. H.	6	Pt E ² S. E ⁴	"	"	"	30		900	300	1200
Petro S. E ⁴	7	Pt E ² S. E ⁴	"	"	"	50		1500		1500

Section No. 35

Congressional Township No. 20, R. 4

SCALE:—Forty rods to an inch, or ten rods to a space, Congress Land, which is one mile square for a section.



70

Montgomery County, Indiana, 1891.

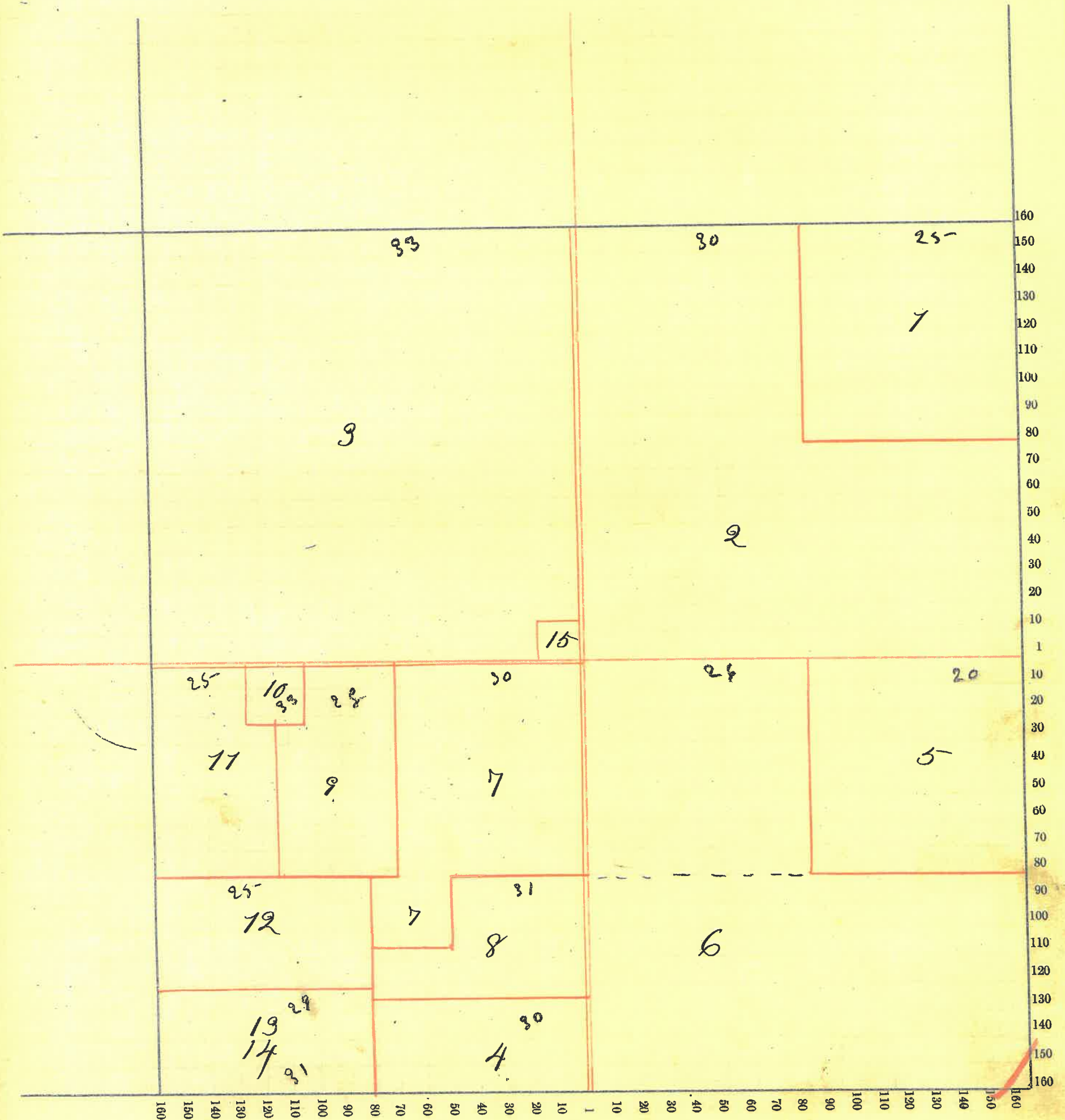
Assessor's Plat Book for Madison Township, No. _____

NAMES OF OWNERS.	Number on Plat.	DESCRIPTION.	Section.	Township.	Range.	Acres.	Hundredths.	Value of Lands.	Value of Improvements.	Value of Lands and Improvements.
Rice Wm	1	N.E. ⁴ N.E. ⁴	36	20	4	40		1000		1000
Book John Jr	2	Pt N.E. ⁴	"	"	"	120		3600	150	3750
Hunt Wilson	3	N.W. ⁴	"	"	"	160		5280	900	6180
same	4	Pt S.E. ⁴ S.W. ⁴	"	"	"	18	34	550	100	650
Jones Sarah "et al,"	5	N.E. ⁴ S.E. ⁴	"	"	"	40		800	250	1050
Hunt John G.	6	Pt S.E. ⁴	"	"	"	120		3400	200	3600
Paddock Caroline	7	Pt S.W. ⁴	"	"	"	40		1200	100	1300
Kenyon Eliza J.	8	Pt S.W. ⁴	"	"	"	16	66	500	150	650
Petro Oliver,	9	Pt S.W. ⁴	"	"	"	20		560	225	785
Whalen Margaret	10	Pt S.W. ⁴	"	"	"	3		100	50	150
Wright Laura A.	11	Pt S.W. ⁴	"	"	"	21	50	535		535
Petro Sam. H.	12	Pt S.W. ⁴	"	"	"	20	50	525	200	725
<div style="display: inline-block; vertical-align: middle; font-size: 2em; line-height: 1;">}</div> Rich Lanza B and Jas S.	13	Pt S.W. ⁴	"	"	"	13	33	380		380
	14	Pt S.W. ⁴	"	"	"	6	67	190		190
	15	Schoolhouse								

Section No. 36

Congressional Township No. 20, R. 4

SCALE:—Forty rods to an inch, or ten rods to a space, Congress Land, which is one mile square for a section.

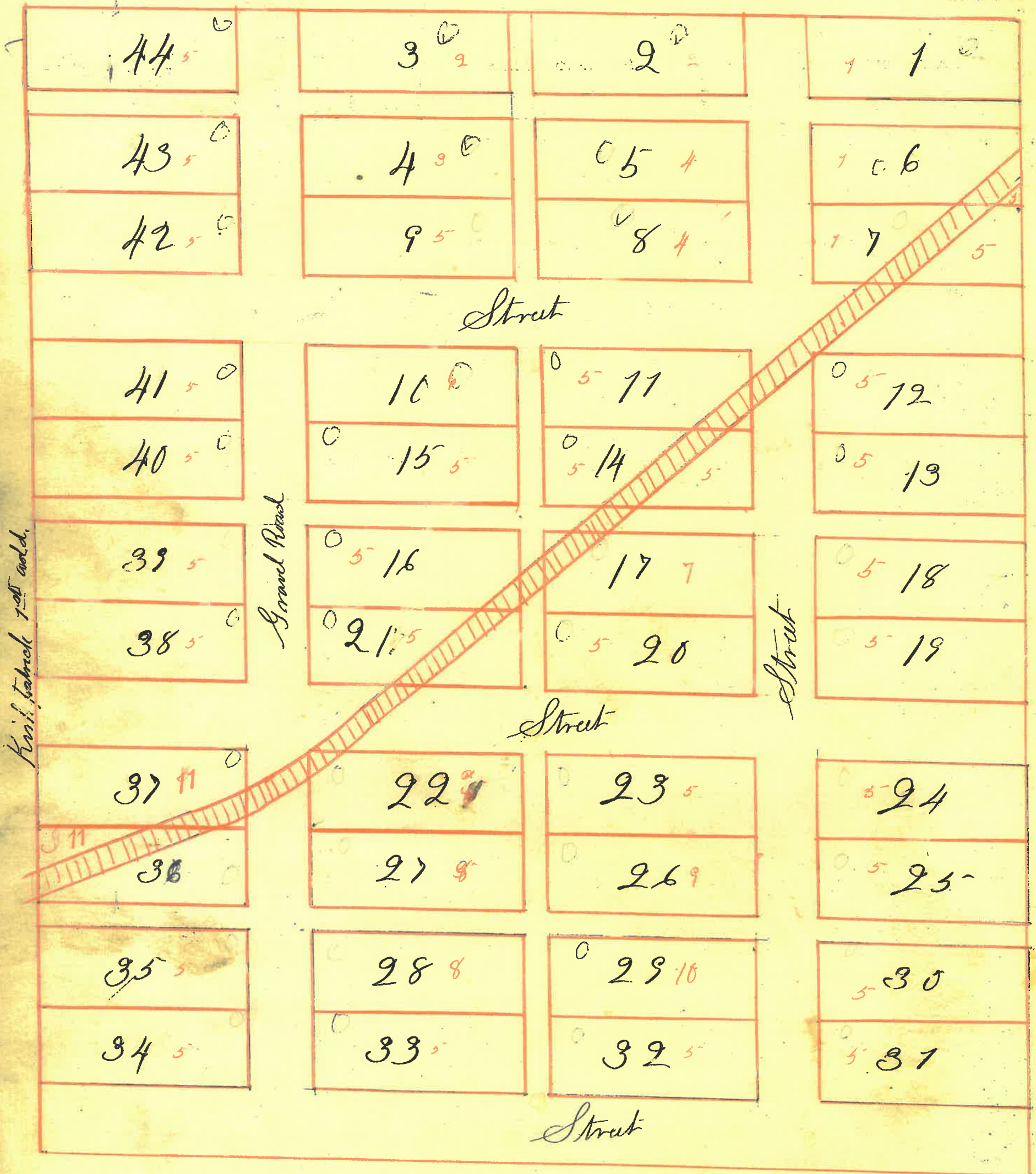


Montgomery County, Indiana, 1891.

Assessor's Plat Book for _____ Township, No. _____

NAMES OF OWNERS.	Number on Plat.	DESCRIPTION.	Section.	Township.	Range.	Acres.	Hundredths.	Value of Lands.	Value of Improve-ments.	Value of Lands and Improvements.
		<i>Value of land.</i>								<i>Value of land & improvements</i>
Madison Tp.		\$ 652.180 1 000						\$ 63185.		\$ 715365. 1000
Kirkpatrick		1175. 1 130						3920. 5455		5095.
Linden		6755. 456 0						24390. 24875		37145.
		<i>Total value of land and improvements \$</i>						757.605. 1 000		
		<i>Personal</i>								
		174340 \$177,480 + 170 <u>177,650</u>								
		<i>Total taxable.</i>								
		\$923,085 1170 <u>924,255</u>								
		Dogs, 106 Female dogs 2								
		Pole 256+1								
		R. 614750 9 6068031895								
		<i>Value of Lands</i>								<i>Value of land & imp</i>
		618880								694525
		<i>Personal.</i>								649900
		174340								
		<i>Improvements</i>								
		59255								
		<i>Total of all</i>								
		752240								

Plat of Kirkpatrick



Montgomery County, Indiana, 1891.

Assessor's Plat Book for Madison Township

NAMES OF OWNERS.	Number.	DESCRIPTION OF LOTS.	In-Lots.		Parts of In-Lots.	Parts of Out-Lots.	No. Square or Block.	Value of Lots.	Value of Improvements.	Value of Lots and Improvements.
			In-Lots.	Out-Lots.						
Wain Marion ^{and} Cynthia	1	Original Plat	1	0	6	0	25	300	325	
M. C. Church	2	" "	2	3						
Towlesby Rhoda	3	" "	4				50	400	450	
Gray Thomas	4	" "	5	8			75	575	650	
Kirkpatrick J. W.	5	" "	9	11			50	75	125	
			15	16			50	250	300	
			21	33			20	100	120	
			38				50	50	700	
		1st add	38				50	375	425	
		Original Plat	0	7-12-13-14-18-19			150		150	
				20-22-23-24-25						
				27-30-31-32						
		1st add		34-35-38-40			300		300	
				41-42-43-44						
Vantres Nathan	6	Original Plat	70				50	375	425	
Jordon Clara F.	7	" "	17				20		20	
Shirk Jacob A.	8	" "	0	22	27	28	700	275	375	
Shirk John & Elizabeth	9	" "	26				30	70	100	
Shirk Edward	10	" "	29				40	125	165	
Bann Salman	11	2nd add	36-37				50	400	450	

Plat of Linden on Separate sheets

Montgomery County, Indiana, 1891.

Assessor's Plat Book for Linden Madison Township

NAMES OF OWNERS.	Number.	DESCRIPTION OF LOTS. in Linden	In-Lots.	Out-Lots.	Parts of In-Lots.	Parts of Out-Lots.	No. Square or Block.	Value of Lots.	Value of Improvements.	Value of Lots and Improvements.
Allen John G & Sarah	1	Jane Stoddard add	12					60		60
Allen Ira G & Asa	2	Old Plat	28					50	100	150
Beach Josiah N	3	Old Plat	29-30-31-32					200	50	250
same	"	"	57-58					160	900	1060
Blue Phylona	4	Old Plat	55-56-57-58-59-60-61-62-63-64-65-66					50	50	100
Browning J. F.	5	Kelsey add	8					60	400	460
Church J. C.	6	Jane Stoddard add	17+18					120	800	920
Clark John	7	"	6					60	250	310
Drake Tiffin T.	8	Old Plat	35					100		100
Dickey Wm W.	9	"	47 48 49					60	200	260
Dunkle Henry	10	"	43 44					150	800	950
Dunkle Wm	11	Jane Stoddard add	1-2+3					100		100
Dingman J. O. & S. A.	12	Old Plat	10-11+12					150	500	650
Dunbar Mary A.	13	Jane Stoddard add	11					60	450	510
Galbreath Joseph	14	Old Plat	40					100	300	400
same	"	Jane Stoddard add	5					60	125	185
Galbreath Joseph W.	15	Old Plat	34					80	700	780
Goodwin Emily C.	16	Jane Stoddard add	9					60	250	310
Galbreath S. R.	17	Old Plat	59					60	50	110
Halstead Rebecca	18	"	38 42					175	600	775
Hughes Nancy	19	"	1/4 each 1, 3, 4, 9, 47, 48, 49				50	50		50
Hurtman Wm	20	"	1/3 each 1-3-4					25		25
Howard Nancy A.	21	"	60					75	150	225
Harter Mary	22	Jane S. add	3					60	350	410
Harter Milton H.	23	"	2					60	25	85
Holliday Anna G.	24	"	6					60	275	335
Hays Mary & Jane	25	"	10					30	100	130
Harrison Mary C.	26	Old Plat	38					50	450	500
Harrison A. F.	27	"	38					25	600	625
Jones Jennie D.	28	Kelsey add.	1					60	450	510
Jones Walter D.	29	"	2					60		60
Jones John D & Conas	30	Old Plat	25-26-27-28					80	500	580
Johnson Mira	31	Jane S. add	7					25	225	250
Keeney Henry	32	Old Plat	65-66-67-68-71-72					200	275	475
Keeney Wm H.	33	"	9					40	200	240

Linden Montgomery County Ind.

Assessor's Plat Book for Madison Township

Names of owners	Number	Description of lots in Linden	No of lots	Value of lots	Value of improvements	Value of lots and improvements
Nelson Lida A.	61	Jas. H. add	9	60	275	335
White C. W.	62	Whites add,	11-12-13-14 1-2-3-4-5-6-10	275		275
same	"	" "	9	50	250	300
same	"	" "	7 & 8	100	900	1000
Wheeler Viola	63	Old Plat	5 1	20	40	60
Stoddard Jane M.	67	" Jane " Stoddards add	3 6-14	295	350	645
	64	M. P. Church				
	65	Christian Church				
	66	School house				
				500	1815	2315

Plat of Linden on Separate sheet.

Montgomery County, Indiana, 1891.

Assessor's Plat Book for Linden Madison Township

NAMES OF OWNERS.	Number.	DESCRIPTION OF LOTS. <i>m Linden</i>	In-Lots.	Out-Lots.	Parts of In-Lots.	Parts of Out-Lots.	No. Square or Block.	Value of Lots.	Value of Improvements.	Value of Lots and Improvements.
Kelsey D. A.	34	Kelseys add	9					60	400	460
same	"	" 2nd add	1	2	3	5 & 6		250		250
L. N. A. & B. R. R.	35	Old Plat Pt	26	27				100		100
Syon Elizabeth	36	Jane S. add	13					75+	600	675
Spoland. Wm A.	37	Old Plat	53	54	55	56		240	350	590+
Montgomery Simpson	38	" "	18	19	20			150	1000+	1150
same	"	" "	21	22				50	75	125
same	"	" "	23					50+	400	450
same	"	" "	25	26				75	400	475+
Miller R. S.	39	John S. add.	11	12				120	200	320
Morford Osea C.	40	" "	4					50	50	100
Martin Anna	41	Old Plat	33					80	275+	355
same	"	Jane S. add Pt	7					20	100	120
Montgomery W. B. and Jas. H. White	42	Old Plat	25	26	27	28		80+	500	580+
McCorkle John & Adaline	43	" "	35	35	45	46		190	125	315
McGinn Geo. C.	44	Kelseys 2nd add	4					60	300	360
Kewkirk Wm C.	45	Jas. S. add. Pt	13	14				60	200	260
Kewkirk Chas. & Clara	46	" " "	15	16				150	200	350
Pixley Lydia 2nd John	47	" " "	10					60	275+	335+
Parker John K.	48	Kelseys add	3	4				120+	875	995
Patton Israel H.	49	" "	7					60	200	260
Rash Edward W.	50	Old Plat	24					60	600+	660
Rush Mariah C.	51	Jane S. add	4					60	650	710
Rusk Leah	52	Jas. S. " Pt	13	14				60	275	335
Stephenson J. M.	53	Old Plat	69	70				100	325	425
same	"	" "	48	50				100	300	400
Schlimmer Otto	54	" "	41					100	450	550
Staley Martha C.	55	" "	15	16				100	400	500+
Stephenson Wm M.	56	Jane S. add	5					60	300+	360
Thomas Rachael	57	Old Plat No	37					60+	150	210
same	"	Jas. S. add	7	8				120	1300	1420
Thomas O. D.	58	Old Plat	17					60	700	760
Tomlinson Carrie C.	59	" "	2	3	4			40	125	165
Timmons Sarah A.	60	Kelseys 2nd add	7	8				120	350	470

