

**Assessor's Plat Book  
Madison Township  
Montgomery County,  
Indiana**

**1895**

Last Name	First Name	Page	Notes
Allen	Asa and Ira G	73	Linden
Anderson	Geo W	34	
Anderson	Laura	60	
Archey	A D	22	
Bales	Washington	74	Linden
Baum	Colman	78	Kirkpatrick
Beach	Josiah N	11	
Beach	Josiah U	73	Linden
Bennett	Jno and Eliza	15	
Binford	Jos A	50	
Binford	Wm P	52	
Blue	Wm	56	
Blue	Wm R	40	
Bodkin	Julia A	38	
Boots	Athlinda	44	
Bowers	Adnjah J	26	
Bowman	Jon H	13	
Bowman	Melinda	13	
Brackett	Jno W	78	Kirkpatrick
Brinson	A R	28	
Brown	Jennie M	78	Kirkpatrick
Brown	M	70	
Brown	Manoah	68	
Browning	L F	76	Linden
Campbell	Alex	68	
Campbell	Hugh W	24	
Carico	Jno T and Alice G	78	Kirkpatrick
Carman	Susan F	54	
Carroll	Thos J	60	
Cawley	M J	40	
Christian Church		74	Linden
Church	Jno L	76	Linden
church		60	
Clark	John	74	Linden
Cochran	J L	64	
Cochran	Lew W	56, 64	
Cochran	Logan	56	
Coleman	Clara	5	
Coleman	Ed and Minerva	19	
Conrad	Joel	7	
Coyner	John	1	
Coyner	Mary	1	
Crull	Ada C	3, 5	
Dain	Marion and Cyntha	78	Kirkpatrick
Daly	Matthew	58	
Davis	Anna E	28	
Davis	Isaac	62	
Dickey	William	74	Linden
Dogs		80	
Doneley	Michael	56	
Dooley	Wm and Mary	42	
Dudley	Jos and Clara	34	
Dunkle	Rebecca	17	
Dunkle	Rebecca J	5, 32	
Dunkle	Wm	15, 17, 32	
Dunkle	Wm and Rebecca	17	
Dunkle	Jennie	73	Linden
Dunkle	Wm	73	Linden
Dunkle	Wm	75	Linden
Durgman	Jas O and Clearrie A	72	Linden
Durham	Geo K	64	
Durham	Geo T	54, 66	
Durham	Wm H	66, 68	
Durham	W A	73	Linden
Eemster	Joseph L	30	
Elston	Sarah	56	
Facker	George	74	Linden
Faust	John and Ella	62	
Female Dogs		80	
Foster	John	58	
Fowler	J O	38	
Fraley	Arthur S	7, 17	
Fraley	C M	7	
Fraley	Daisy D	74	Linden
Fraley	Frank O	17	
Fraley	Henry C	19	
Fraley	W L	7	
Fugate	Elijah D	5	
Galbreath	Edwin	73	Linden

Galbreath	Jos W	73	Linden
Galey	James R	30	
Garvey	Jane M	74	Linden
Gilliland	Lydia J	36	
Goben	John L	36, 38	
Goben	Wm	38	
Goben	Wm J	36	
Goodwin	Emily C	75	Linden
Graves	Lucy A	34	
Gray	Thomas	26	
Gray	Thomas	78	Kirkpatrick
Grimes	James R	3	
Grimes	Lawson C	3	
Grimes	Wm F	3	
Guard	Mary J	7	
Halstead	Arthur P, A, M, E, and Wm N	5	
Halstead	Joe W	66	
Halstead	W W	17, 19, 24	
Halstead	Wm N	5	
Hamilton	Laura	70	
Harman	William	72	Linden
Harrigan	Daniel	34	
Harrigan	Daniel and Jno	40	
Harrigan	John	34	
Hart	J W	27	
Hart	James	26	
Hart	I W and O	27	
Harter	Mary	75	Linden
Hartman	Wm	77	Linden
Hawker	Martha A	17	
Hawker	Wm	7	
Hayes	John N	48	
Hayes	Mary and Jane	75	Linden
Hesser	Sarah J	30	
Hitch	Eliza	66	
Horney	Peter	78	Kirkpatrick
Hose	James M	76	Linden
Houseworth	Wellington	30	
Howard	Nancy A	74	Linden
Hudson	Jno M	32	
Hudson	John D	42	
Hughes	Nancy	72	Linden
Hughes	Naney	77	Linden
Hughes	Wm H	38	
Hunt	John C	70	
Hunt	Wilson	68, 70	
Hutton	J O	27	
Irons	Chas E	48	
Irons	Mary E	48	
Johnson	Charles	42	
Johnson	Frank and Jennie	24	
Johnson	Mina	13	
Johnson	Winfield S	1	
Jones	Cyntha A	62	
Jones	Jennie D	76	Linden
Jones	W D and J D	76	Linden
Jones	Samuel D	62	
Jordan	Clara F	78	Kirkpatrick
Keeney	Amelia	74	Linden
Kellen	W C	15	
Kelsey	D A	13	
Kelsey	D A and John P	13	
Kelsey	David A	76	Linden
Kenney	Henry	74	Linden
Kenney	Wm H Jr	72	Linden
Kerr	John H	60	
Kerr	Mary A	60	
King	John	52	
Kinnamon	Alex	22	
Kinnamon	Margaret	22	
Kinneck	Jno W	78	Kirkpatrick
Kirkpatrick	J W	1, 24	
Kirkpatrick	J W	78	Kirkpatrick
Kirkpatrick	Jno W	60	
Kirkpatrick	John W	62	
Kirkpatrick	Sarah A	40	
Kirkpatrick	Sarah D	5	
Kirkpatrick		1	
L N A and C R R		13	
L N A and C R R		73	Linden
Lampe	Henry	74	Linden
Largent	Jas W and Raymond	56	
Largent	Mary E	56	
Layton	Aaron	9	
Livingston	Daniel	7	
Lofland	W A	73	Linden
Lyon	Elizabeth	75	Linden
Lyon	Jane	60	
Lyons	Wm T and Joana	62	
M E Church		76	Linden

M E Church		78	Kirkpatrick
Mahorney	Zack	75	Linden
Martin	Levi	19, 30	
Martin	Millie	30	
Mason	Albert N	75	Linden
Mason	Albert N	15	
Mason	F D	15	
Mason	F M	42	
Mason	Geo K	62	
Mason	T D	32	
McBee	Charles	34	
McBee	Chas T	24	
McBee	Chas T	75	Linden
McBee	Martin Z	48	
McBee	Mary E	24	
McBee	Walter H and Mary E	52	
McBee	Wm Z	24	
McCall	Jno F	56	
McCorkle	John and Adaline	74	Linden
McCoy	Mariah	72	Linden
McDaniel	A J	78	Kirkpatrick
Michael	R S	22	
Michael	R S and Mary	22	
Michael	Simon	44	
Miller	Barbara A	34	
Miller	David S	28, 46	
Miller	Elizabeth	9, 11	
Miller	Jonas S	42, 48	
Miller	Rebecca	9, 15, 17	
Miller	Rebecca A	7	
Miller	Rebecca A	74, 76	Linden
Miller	Rosetta	60, 62	
Miller	Samuel and Rosetta	62	
Miller	Van	9	
Montgomery	Simpson	73	Linden
Montgomery	W B	73	Linden
Montgomery	W B and Jas H White	72	Linden
Montgomery	Wm B	30, 34	
Montgomery	Wm H	13	
Morford	Osa E	74	Linden
Morris	Catharine D	56	
Morris	Sylvester and C D	56	
Murphy	James P	40, 58	
Murphy	M J	62	
Murphy	Michael	62	
Murphy	Patrick	58	
Murphy	Timothy B	38	
Murphy	Wm T and Joana	38, 62	
Nelson	Elizabeth	15	
Nelson	Elizabeth	75	Linden
Newkirk	Chas A	75	Linden
Newkirk	Wm E	75	Linden
Nichols	E S	28	
Oliver	Justice W and Carrie	58	
Ormbaum	Benj L	52, 68	
Paddock	C C	46	
Paddock	Caroline	70	
Paddock	Charles C	34	
Paddock	Jennie	40	
Paddock	Saml P	46, 52, 54	
Painter	Wm C	75	Linden
Parker	Dora	13	
Parker	Jno K	76	Linden
Parker	John K	15	
Parker	W O	9	
Parker	Walter	7	
Parker and Kelsey		13	
Patton	Irseal H	76	Linden
Perrin	Arilla E	62	
Perry	Henry M and Lilian E	56	
Peterson	A K	46	
Peterson	Albert	52	
Peterson	Jas A	48	
Peterson	John D	48	
Peterson	L W	46, 50	
Peterson	Lew W	48	
Petro	Oliver M	70	
Pixley	Carrie	75	Linden
Pixley	Emma M	15	
Pixley	Lydia A	75	Linden
Polis		80	
Pyles	J W and Alice	58	
Pyles	Joseph	58	
R St L and K C R R		13	
Rash	Edw W	73	Linden
Rash	Warren E and Anna	74	Linden
Reese	David A	15	
Remster	J L and E M	32, 44	
Rice	Issac Jr	30, 44	
Rice	Jonathan	28	

Rice	Wm	44, 46, 70	
Rich	Jas and Laura B	70	
Rich	Lulu B	70	
Rickey	Jos E	56	
Rooney	James	40	
Royer	F W	50	
Rusk	B B	5, 19, 22	
Rusk	Branson B	28	
Rusk	Geo G	17	
Rusk	Leah	75	Linden
Rusk	Mariea E	13	
Rusk	Pearl	75	Linden
Schlimmer	Otto	73	Linden
school house		19, 24, 38, 60, 70	
Schweitzer	Emily J	44	
Seybold	Geo	79	Kirkpatrick
Seybold	George	26	
Shanklin	Martha J	34	
Shanklin	T C and M	74	Linden
Shanklin	Thos C	75	Linden
Shanklin	Thos C and Mary	15	
Shelby	Evan	73	Linden
Shobe	Henry C and Phoebe	7	
Shobe	Henry O	79	Kirkpatrick
Shotts	Andrew	32	
Shotts	Michael	38, 62	
Shotts	Nancy D	42	
Shotts	U E and M L	38	
Shrader	Lucy and Robert	19	
Shrader	Robert	30	
Simmerson	J Frank	9	
Simmerson	Jno F and Dennis B	9, 11, 15	
Simmms	Geo	60	
Simms	Enoch	60	
Slanter	Ellen	78	Kirkpatrick
Slauter	Montie	79	Kirkpatrick
Slavens	D T	32, 34	
Slavens	D T and M J	32	
Smith	Frank	64	
Smith	Henry C	19	
Smith	Nancy A	75	Linden
Sprague	Levi	75	Linden
Stark	Lewis	5	
Steele	Hattie W	46, 48	
Stephenson	Edward	17, 19	
Stephenson	Wm M	75	Linden
Stingley	A R	22, 28	
Stingley	Alfred R	3	
Stingley	Allen E	28	
Stingley	Alonzo	26	
Stingley	Harman W	34	
Stingley	L A	22	
Stingley	Lawson A	3	
Stingley	Morris E	28	
Stingley	Owen W	26, 50	
Stingley	W L	28, 50	
Stocton	Rebecca	74	Linden
Stocton	Theodore	15	
Stoddard	Jane M	7, 15	
Stoddard	Jane M	73	Linden
Stoddard	Owen	15	
Strop	Edward	78	Kirkpatrick
Strop	Jno and Eliza	79	Kirkpatrick
Sullivan	Bridget	58	
Thewlies	David	42	
Thewlies	Kirk	40, 58	
Thomas	Matilda A	76	Linden
Thomas	O C and G E	76	Linden
Thomas	O D	72	Linden
Thomas	Rachel A	74	Linden
Thompson	B A	58	
Thompson	Elva A	70	
Thompson	Mary E	60	
Thompson	Otto	62	
Thompson	Sam'l H D	60	
Timmons	Sarah A	76	Linden
Tomlinson	John C	60	
Total taxables		80	Kirkpatrick
Treadway	Anna	76	Linden
Uay	Frank	78	Kirkpatrick
Vail	James M	40	
Vails	James	58	
Value of Improvement		80	Kirkpatrick
Value of Improvement		80	Linden
Value of Land		80	Kirkpatrick
Value of lots		80	Kirkpatrick
Value of lots		80	Linden
Value of Lots and Imp		80	Kirkpatrick
Value of lots and Imp		80	Linden
Vancleave	Chas U	5	

Voris	Ezra C	48, 70	
Vyse	Myra	73	Linden
Walkup	Rankin C	15	
Ward	Thomas Sr	3, 5, 19, 22	
West	Mary E	75	Linden
Whalen	Margaret	70	
Wheeler	Viola	72	Linden
Wheeler	Viola	77	Linden
White	C W	34	
White	C W	76	Linden
White	Chas W	75	Linden
White	George	9	
White	J H	36	
White	James H	9	
White	Jas H	72	Linden
White	Lucy	7, 9	
White	Jas H and Emma I	76	Linden
Whitcotton	Isaac and Mary	42	
Wilkins	Clinton	13	
Wilkins	Thomas	72	Linden
Wilkins	Thomas	11	
Wilkins	Thos	36	
Williamson	Alvan	38	
Williams	Chas H	70	
Wilson	Alex	64, 66	
Wilson	Clara L	17	
Wilson	Sarah A	15	
Wilson	Thos	36	
Wise	Geo	44	
Woods	Michael	62	
Wright	Wm and Myrtle	75	Linden

Montgomery County, Indiana, 1895.

Assessor's Plat-Book for Madison Township, No. 2.0

NAMES OF OWNERS.	Number on Plat.	DESCRIPTION.	Section.	Township.	Range.	Acres.	Hundredths.	Value of Lands.	Value of Improvements.	Value of Lands and Improvements
<i>John S. Johnson</i> - <i>Griffith S. Johnson</i>	1	<i>Pt. 26<sup>th</sup> 26<sup>th</sup></i>	1	204	29	15	755	150	905	
- <i>John Coyner</i>	2	<i>Pt. 21<sup>st</sup> 26<sup>th</sup></i>	1	204	40		1120	600	1720	
- <i>Mary Coyner</i>	3	<i>Pt. 26<sup>th</sup></i>	1	204	115		3220		3220	
<i>J. W. Kirkpatrick</i>	4	<i>Pt. Section</i>	1	204	425	68				
<i>J. W. Kirkpatrick</i>	4	<i>Pt. Section</i>	12	204	80		16190	1700	17890	
	5	<i>Kirkpatrick</i>								

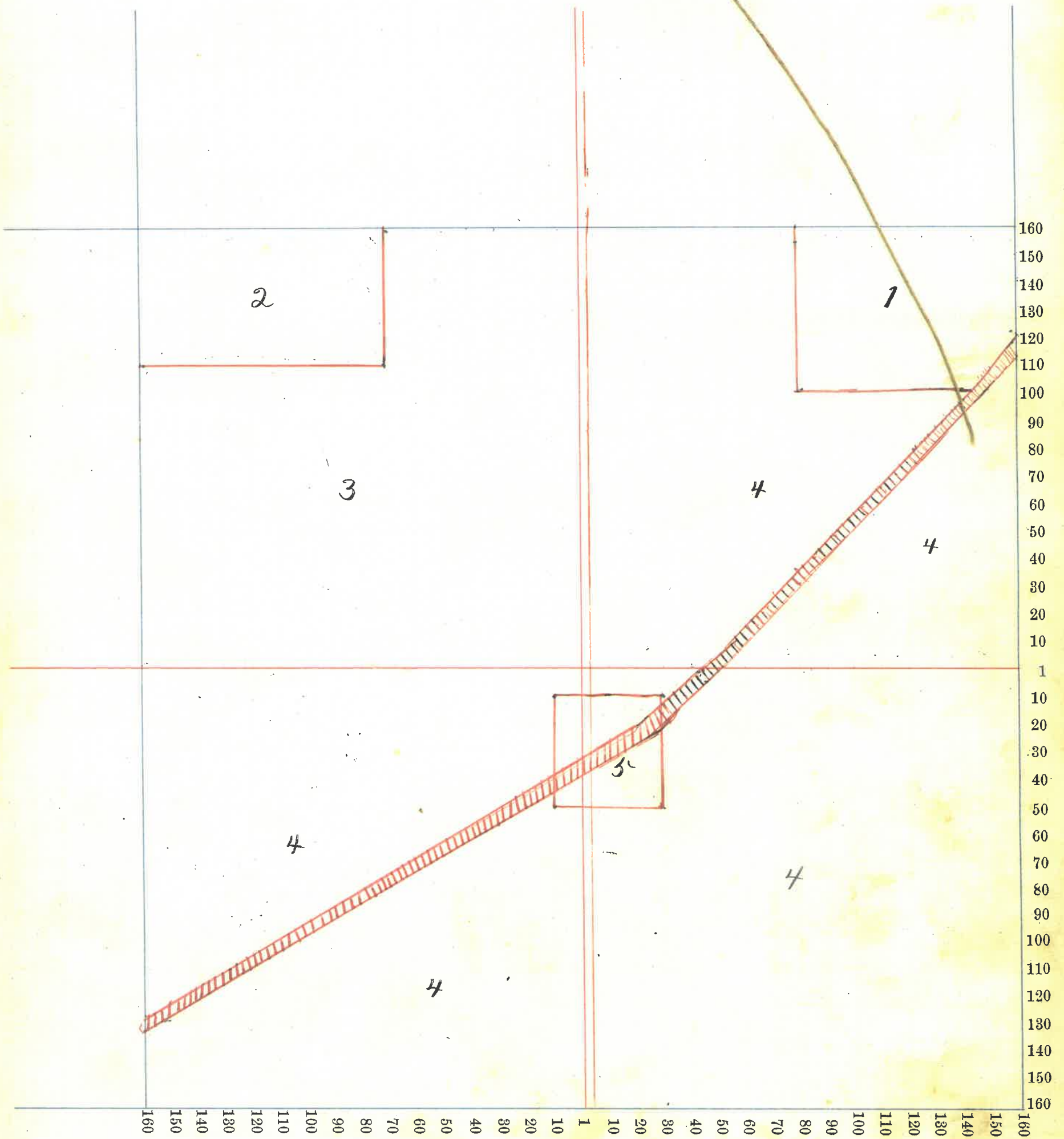
21285243023735

Section No. 1

Congressional Township No. 20, R. 4

Scale—Forty rods to an inch, or ten rods to a space, Congress Land, which is one mile square for a section.

Number of acres in this section, according to the United States Survey, 620.68





Montgomery County, Indiana, 1895.

Assessor's Plat-Book for Madison Township, No. 20

NAMES OF OWNERS.	Number on Plat.	DESCRIPTION.	Section.	Township.	Range.	Acres.	Hundredths.	Value of Lands.	Value of Improvements.	Value of Lands and Improvements
Lawson G. Grimes	1	E. <sup>2</sup> N.E. <sup>4</sup>	2	204	80			2560	600	3160
- <del>Wm</del> F. Grimes.	2	W. <sup>2</sup> N.E. <sup>4</sup>	2	204	74	.03		2365		2365
- James R. Grimes.	3	N.W. <sup>4</sup>	2	204	154	30		4615	50	4665
Ada C. Crull.	4	W. <sup>2</sup> S.W. <sup>4</sup>	2	204	80			2240	600	2840
Lawson A. Stingley	5	N. <sup>2</sup> S.E. <sup>4</sup>	2	204	78	08		2185		2185
Alfred R. Stingley	6	S. <sup>2</sup> S.E. <sup>4</sup>	2	204	80			2240	350	2590
Thomas Ward Sr.	7	S. <sup>2</sup> S.W. <sup>4</sup>	2	204	80			2240	350	2590


18445 1950 20395

Section No. 2

Congressional Township No. 20, R. 4

Scale—Forty rods to an inch, or ten rods to a space, Congress Land, which is one mile square for a section.

Number of acres in this section, according to the United States Survey, 626.41



Montgomery County, Indiana, 1895.

Assessor's Plat-Book for Madison Township, No. 20

NAMES OF OWNERS.	Number on Plat.	DESCRIPTION.	Section.	Township.	Range.	Acres.	Hundredths.	Value of Lands.	Value of Improve-ments.	Value of Lands and Improvements
Lewis Stark	1	Pt. N.E. <sup>4</sup>	3	20	4	37	88	1070	75	1145
Elijah H. Fugate	2	Pt. N.E. <sup>4</sup>	3	20	4	40		1080	100	1180
Sarah A. Kirkpatrick	3	Pt. N.W. <sup>4</sup>	3	20	4	52	70	1320		1320
Ada C. Cull	4	S. <sup>2</sup> N.E. <sup>4</sup>	3	20	4	78	44	2185		2185
Thomas Ward Sr.	5	S.E. <sup>4</sup>	3	20	4	160		4800	200	5000
B. B. Risk	6	S. Pt. S.W. <sup>4</sup>	3	20	4	62	87	1880	250	2130
Rebecca J. Dunkle	7	Pt. S. <sup>2</sup> N.W. <sup>4</sup>	3	20	4	48		1200		1200
{ Arthur P. G. M. } { Wm. K. Halstead }	8	N. Pt. N.W. <sup>2</sup>	3	20	4	52	50	1310		1310
Wm. K. Halstead	9	N. Pt. N.W. <sup>2</sup>	3	20	4	48		1200	200	1400
Clara Coleman	10	Pt. N.W. <sup>4</sup>	3	20	4	16		400		400
Chas. W. Wauclave	11	Pt. N.W. <sup>4</sup>	3	20	4	34		850		850

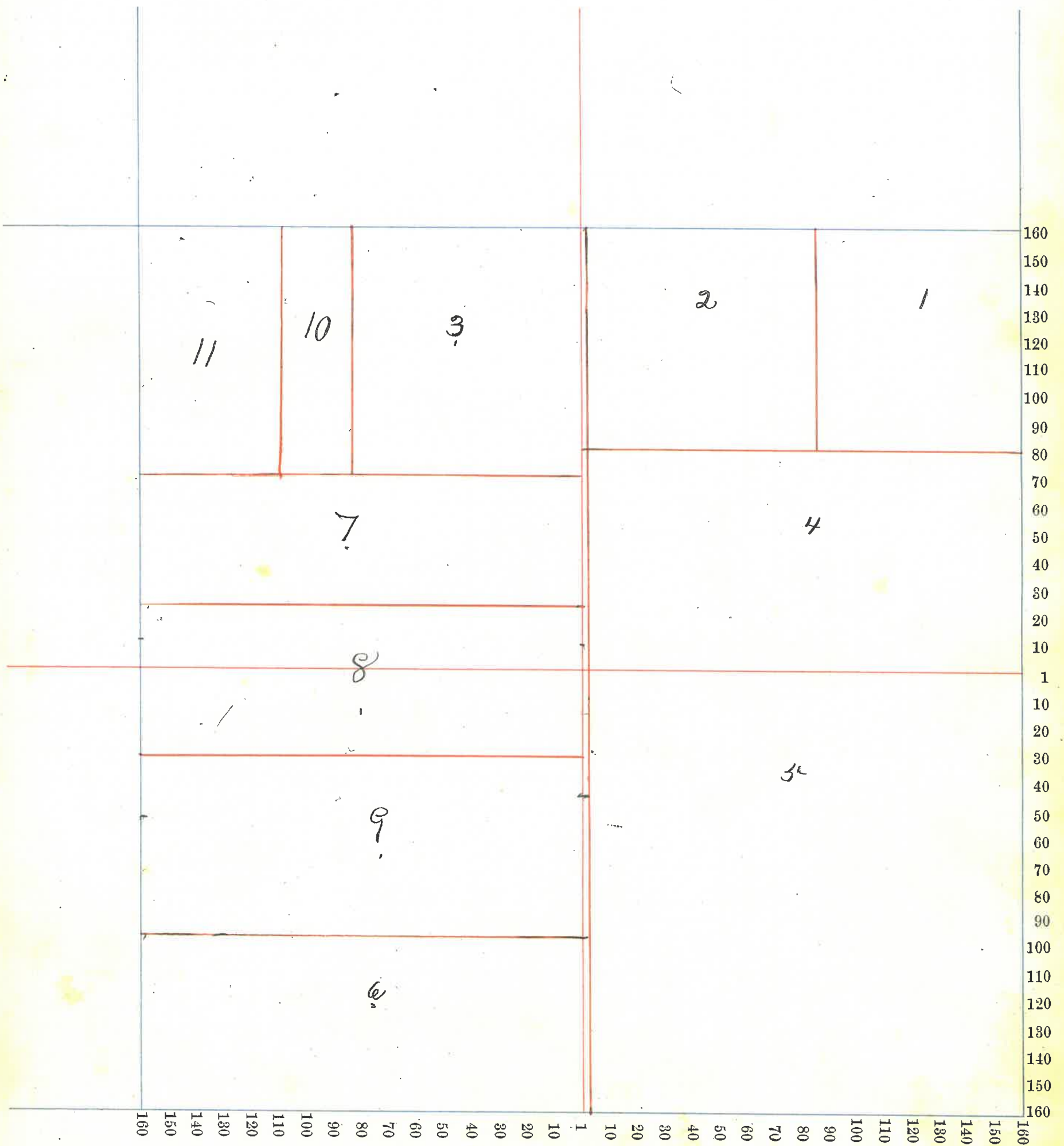
17295 825 18170

Section No. 3

Congressional Township No. 20, R. 4

Scale—Forty rods to an inch, or ten rods to a space, Congress Land, which is one mile square for a section.

Number of acres in this section, according to the United States Survey, 630.49



Montgomery

County, Indiana, 1895.

Assessor's Plat-Book for Madison

Township, No. 20

NAMES OF OWNERS.	Number on Plat.	DESCRIPTION.	Section.	Township.	Range.	Acres.	Hundredths.	Value of Lands.	Value of Improvements.	Value of Lands and Improvements
Mary J. Sward	1	Pt. N.E. <sup>4</sup>	4	20	4	38		1025	30	1075
Henry C. & Phoebe Shobe	2	Pt. N.E. <sup>4</sup>	4	20	4	14		375		375
Walter Parker	3	Pt. N.E. <sup>4</sup>	4	20	4	14		375		375
Joel Conrad	4	Pt. N.E. <sup>4</sup>	4	20	4	4		120	150	270
Daniel Livingston	5	Pt. N.W. <sup>4</sup>	4	20	4	73	77	1980	150	2130
Wm Hawker	6	Pt. N.W. <sup>4</sup>	4	20	4	74		1990		1990
Arthur S. Fraley	7	Pt. N.E. <sup>4</sup>	4	20	4	84		492	440	2440
Jane M. Stoddard	8	Pt. S.W. <sup>4</sup>	4	20	4	120		3360	400	3760
E. M. Fraley	9	S.E. <sup>4</sup>	4	20	4	53	33	4480	500	4980
W. L. Fraley	9	S.E. <sup>4</sup>	4	20	4	106	67			
Rebecca A. Miller	10	S.E. <sup>4</sup> S.W. <sup>4</sup>	4	20	4	40		1160		1160
Lucy White	11	Pt. N.W. <sup>4</sup>	4	20	4	6		130		130

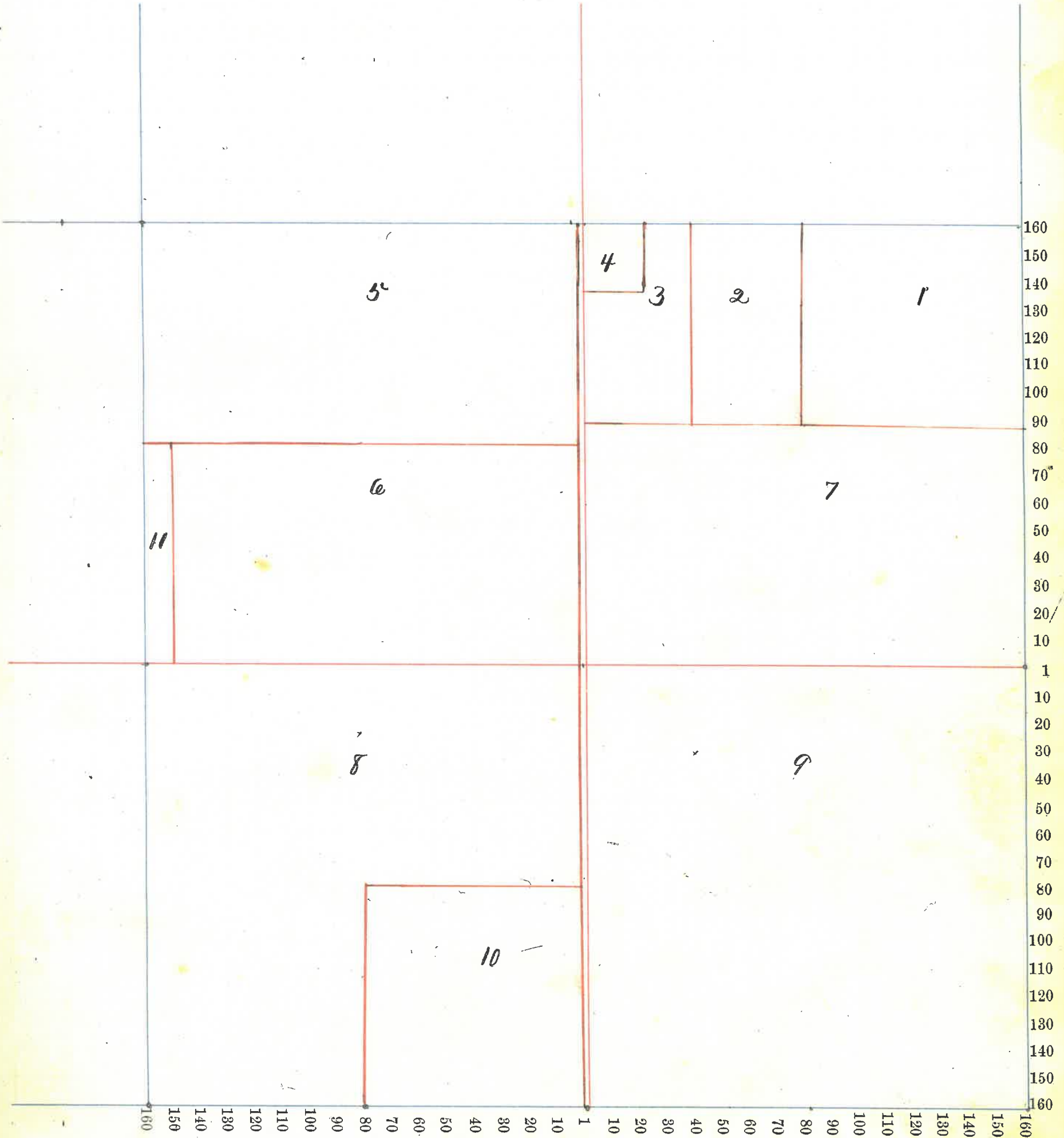
173057250 18535

Section No. 4

Congressional Township No. 20, R. 4

Scale—Forty rods to an inch, or ten rods to a space, Congress Land, which is one mile square for a section.

Number of acres in this section, according to the United States Survey, 628.26



Montgomery County, Indiana, 1895.

Assessor's Plat-Book for Madison Township, No. 20


NAMES OF OWNERS.	Number on Plat.	DESCRIPTION.	Section.	Township.	Range.	Acres.	Hundredths.	Value of Lands.	Value of Improvements.	Value of Lands and Improvements.
H. O. Parker	1	Pt. N.E. <sup>4</sup>	5	20	4	40	27	1080	150	1230
J. Frank Simmersou	2	Pt. Sec.	5	20	4	61.04		1710		1710
Aaron Layton	3	N.W. <sup>4</sup> U.W. <sup>4</sup>	5	20	4	45		1350	150	1500
Kaw Miller	4	Pt. Section	5	20	4	120		3480		3480
{ Geo. F. & Dennis B. } Simmersou	5	Pt. Section	5	20	4	120		3480		3480
Elizabeth Miller	6	S. <sup>2</sup> S.W. <sup>4</sup>	5	20	4	80		2400		2400
Rebecca Miller.	7	S.W. <sup>4</sup> S.E. <sup>4</sup>	5	20	4	40		1200		1200
George White.	8	Pt. E. <sup>2</sup> Section	5	20	4	50		1400	350	1750
James H. White.	9	Pt. E. <sup>2</sup> S.E. <sup>4</sup>	5	20	4	38		1065	100	1165
Lucy White.	10	Pt. N.E. <sup>4</sup>	5	20	4	32		605		605
								17770	750	18520

Section No. 5

Congressional Township No. 20, R. 4

Scale—Forty rods to an inch, or ten rods to a space, Congress Land, which is one mile square for a section.

Number of acres in this section, according to the United States Survey, 626.31





Montgomery County, Indiana, 1895.

Assessor's Plat-Book for Madison Township, No. 20.

NAMES OF OWNERS.	Number on Plat.	DESCRIPTION.	Section.	Township.	Range.	Acres.	Hundredths.	Value of Lands.	Value of Improvements.	Value of Lands and Improvements
Jos. F. and Dennis B. Simmersow	1	Pt. N. E. <sup>4</sup>	6	20	15	648	4370	50	4420	
Josiah W. Beach	2	Pt. N. W. <sup>4</sup>	6	20	415	653	4425		4425	
Thomas Wilkins	3	W. <sup>2</sup> S. E. <sup>4</sup>	6	20	4	80	} 7200		7200	
Do	3	Pt. S. <sup>2</sup> N. W. <sup>4</sup>	6	20	4	80				
Do	3	S. W. <sup>4</sup>	6	20	4	160				
Elizabeth Miller	4	E. <sup>2</sup> S. E. <sup>4</sup>	6	20	4	80	2160	700	2860	

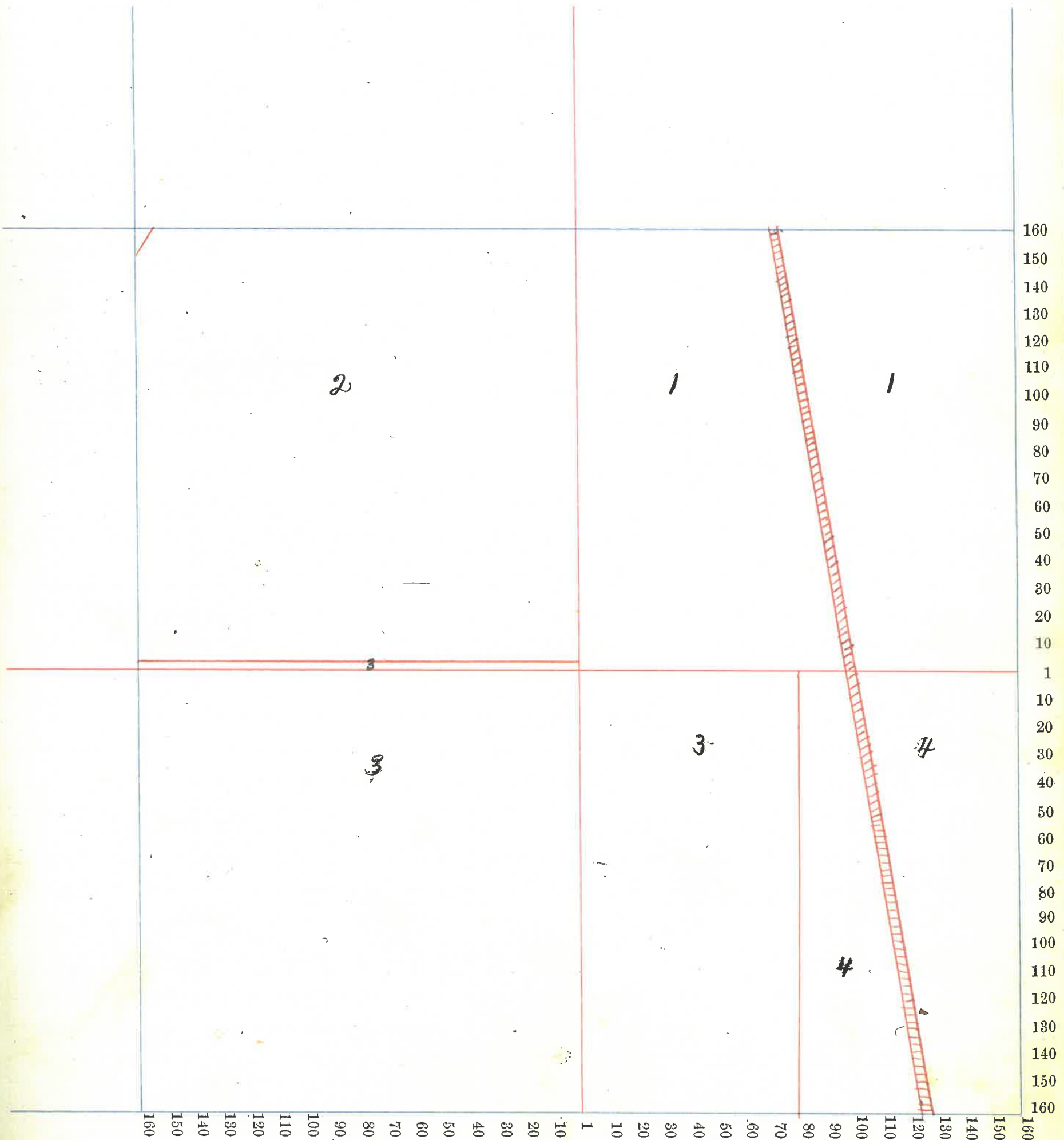
18155 750 18905

Section No. 6

Congressional Township No. 20, R. 4

Scale—Forty rods to an inch, or ten rods to a space, Congress Land, which is one mile square for a section.

Number of acres in this section, according to the United States Survey, 633.81



Montgomery County, Indiana, 1895.

Assessor's Plat-Book for Montgomery Township, No. 20

NAMES OF OWNERS.	Number on Plat.	DESCRIPTION.	Section.	Township.	Range.	Acres.	Hundredths.	Value of Lands.	Value of Improvements.	Value of Lands and Improvements	
Geo. Nichols.	1	Pt. N. E. <sup>4</sup>	7	20	4	20	15	700		700	
Wm. H. Montgomery	2	Pt. N. <sup>2</sup> Section	7	20	4	290	77	9300	450	9750	
Clinton Wilkins	3	Pt. N. <sup>2</sup> S. W. <sup>4</sup>	7	20	4	76	57	2510	150	2660	
{ D. W. and } John P. Sebeey }	4	E. <sup>2</sup> S. W. <sup>4</sup>	7	20	4	78	18	2575	400	2975	
Parker and Sebeey	5	Pt. S. E. <sup>4</sup>	7	20	4	150	70	5200	1200	6400	
D. W. Sebeey's	6	1 <sup>st</sup> and 2 <sup>nd</sup> add. to Lindsey									
Jos. H. Bowman	7	Pt. N. E. <sup>4</sup>	7	20	4			25	60	60	
Melinda Bowman	8	Pt. N. E. <sup>4</sup>	7	20	4			25	50	500	550
Mina Johnson	9 <sup>th</sup>	Pt. N. E. <sup>4</sup>	7	20	4			50	60	75	135
Maria E. Parks.	11	Pt. N. E. <sup>4</sup>	7	20	4			50	60	200	260
Sora Parker	12	Pt. N. E. <sup>4</sup>	7	20	4			25	25	-	25
L. W. A. and C. R. R.	13	Pt. N. E. <sup>4</sup>	7	20	4	1	35	50	-	50	
D. St. L. and C. R. R.	14	Pt. N. E. <sup>4</sup>	7	20	4	1	35	50	-	50	

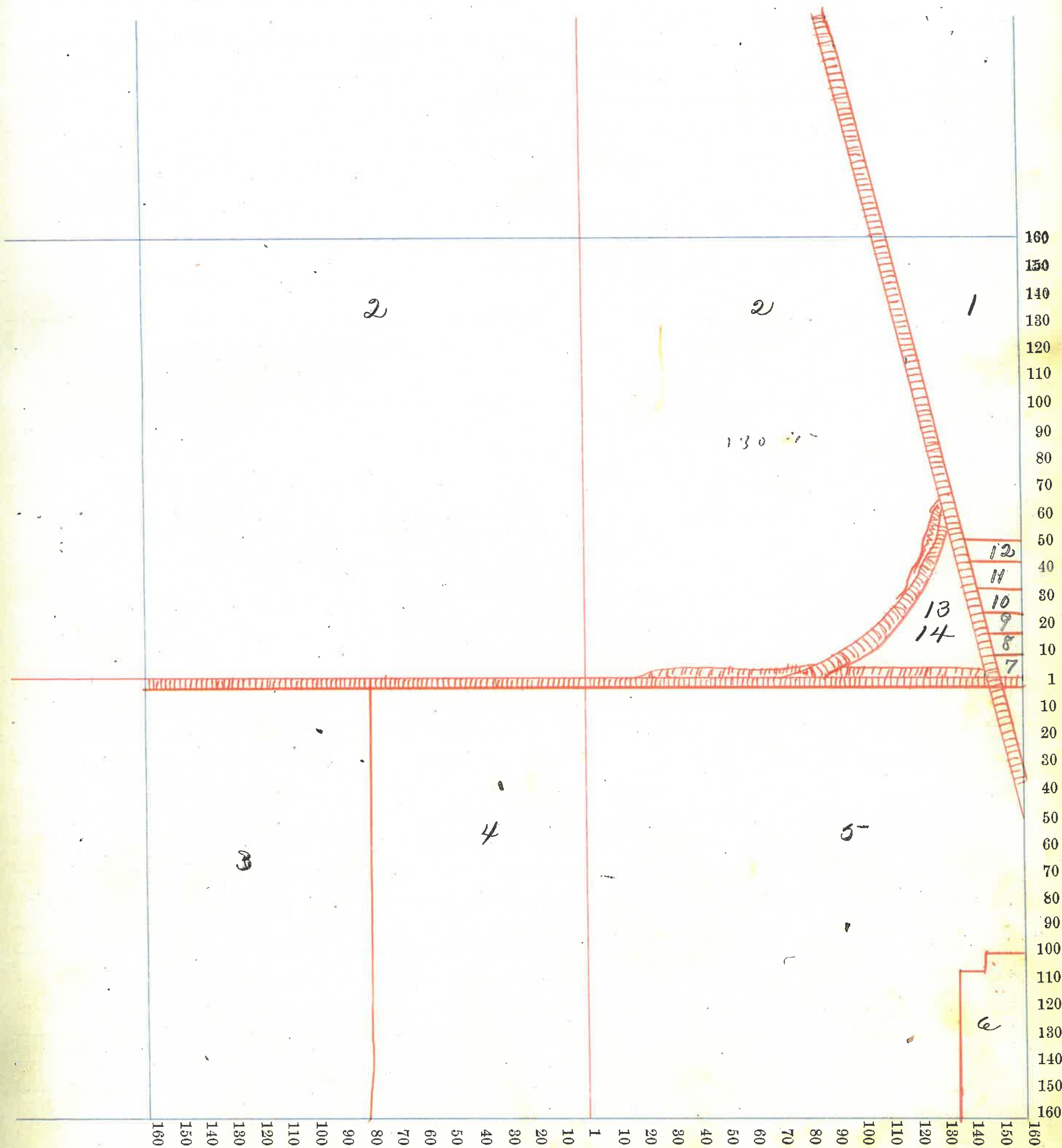
20700 2975 236.75

Section No. 7

Congressional Township No. 20, R. 4

Scale—Forty rods to an inch, or ten rods to a space, Congress Land, which is one mile square for a section.

Number of acres in this section, according to the United States Survey, 606.12.



Montgomery County, Indiana, 1895.

Assessor's Plat-Book for Madison Township, No. 21

NAMES OF OWNERS.	Number on Plat.	DESCRIPTION.	Section.	Township.	Range.	Acres.	Hundredths.	Value of Lands.	Value of Improvements.	Value of Lands and Improvements
Oren Stoddard.	1	Pt. Section	8	20	4	195	495425	200		5625
{ Jos. & Dennis B. } Simmons	2	Pt. W. S. E.	8	20	4	77	291770	30		1820
Thos. C. & Mary Shanklin	3	Pt. S. W.	8	20	4	79	752765	500		3265
Rebecca Miller.	4	W. M. E.	8	20	4	78	942285			2285
Rebecca Miller.		Pt. S. W.	8	20	4	2		80		80
David A. Beese.	5	W. E. W.	8	20	4	39	601095	200		1295
W. C. Killeen.	6	Pt. W. W.	8	20	4	60		2100	700	2800
Jane W. Stoddard.	7	Pt. S. W. W.	8	20	4	52	561735	200		1935
	8	Grave-yard								
Rankin C. Walkup.	9	Pt. S. W.	8	20	4	4	25	200		200
Theodore Stocton	10	Pt. S. W.	8	20	4		24	20	125	145
Albert U. Masow	11	Pt. S. W.	8	20	4	1		80	125	205
Sarah A. Wilson.	12	Pt. S. W.	8	20	4		25	40	175	215
Emma M. Piskey.	13	Pt. S. W.	8	20	4		25	40	100	140
John K. Parker.	14	Pt. S. W.	8	20	4		50	50	150	200
Elizabeth Helroy	15	Pt. S. W.	8	20	4		50	75	75	150
F. D. Mason	16	Pt. S. W.	8	20	4		50	50	300	350
Wm Dunkle	17	Pt. S. W.	8	20	4		50	75		75
Jos. & Eliza Beunth	18	Pt. W. S. W.	8	20	4		28	40	300	340
								17925	3200	21125



NAMES OF OWNERS.	Number on Plat.	DESCRIPTION.	Section.	Township.	Range.	Acres.	Hundredths.	Value of Lands.	Value of Improvements.	Value of Lands and Improvements
H. W. Halstead.	1	N.E. <sup>4</sup> N.E. <sup>4</sup>	9	20	4	40		1000		1000
Arthur S. Fraluy	2.	E. <sup>2</sup> N. W. <sup>4</sup>	9	20	4	80		2240		2240
Rebecca Miller.	3.	W. <sup>2</sup> N. W. <sup>4</sup>	9	20	4	78.97		1710	200	1910
Wm <sup>re</sup> Rebecca Dunkle.	4.	E. <sup>2</sup> S.E. <sup>4</sup>	9	20	4	80		2220		2220
Rebecca J. Dunkle.	5	W. <sup>2</sup> S.E. <sup>4</sup>	9	20	4	79.09		2285		2285
Clara L. Wilson.	6.	S.W. <sup>4</sup> N.E. <sup>4</sup>	9	20	4	39.09		975		975
Martha A. Hawkes	7	Pt. N. <sup>2</sup> S.W. <sup>4</sup>	9	20	4	72.67		2090	600	2690
Wm <sup>re</sup> Dunkle.	8	S.W. <sup>4</sup> S.W. <sup>4</sup>	9	20	4	40		1200		1200
Edward Stephenson	9	S.E. <sup>4</sup> N.E. <sup>4</sup>	9	20	4	39.09		1075		1075
Geo. S. Rusk.	10	S.E. <sup>4</sup> S.E. <sup>4</sup>	9	20	4	40		1240		1240
Frank O. Fraluy.	11	N.W. <sup>4</sup> N.E. <sup>4</sup>	9	20	4	40		1120	400	1520


171537200 18355

Section No. 9

Congressional Township No. 20, R. 4

Scale—Forty rods to an inch, or ten rods to a space, Congress Land, which is one mile square for a section.

Number of acres in this section, according to the United States Survey, 628.91





Montgomery County, Indiana, 1895.

Assessor's Plat-Book for Madison Township, No. 20

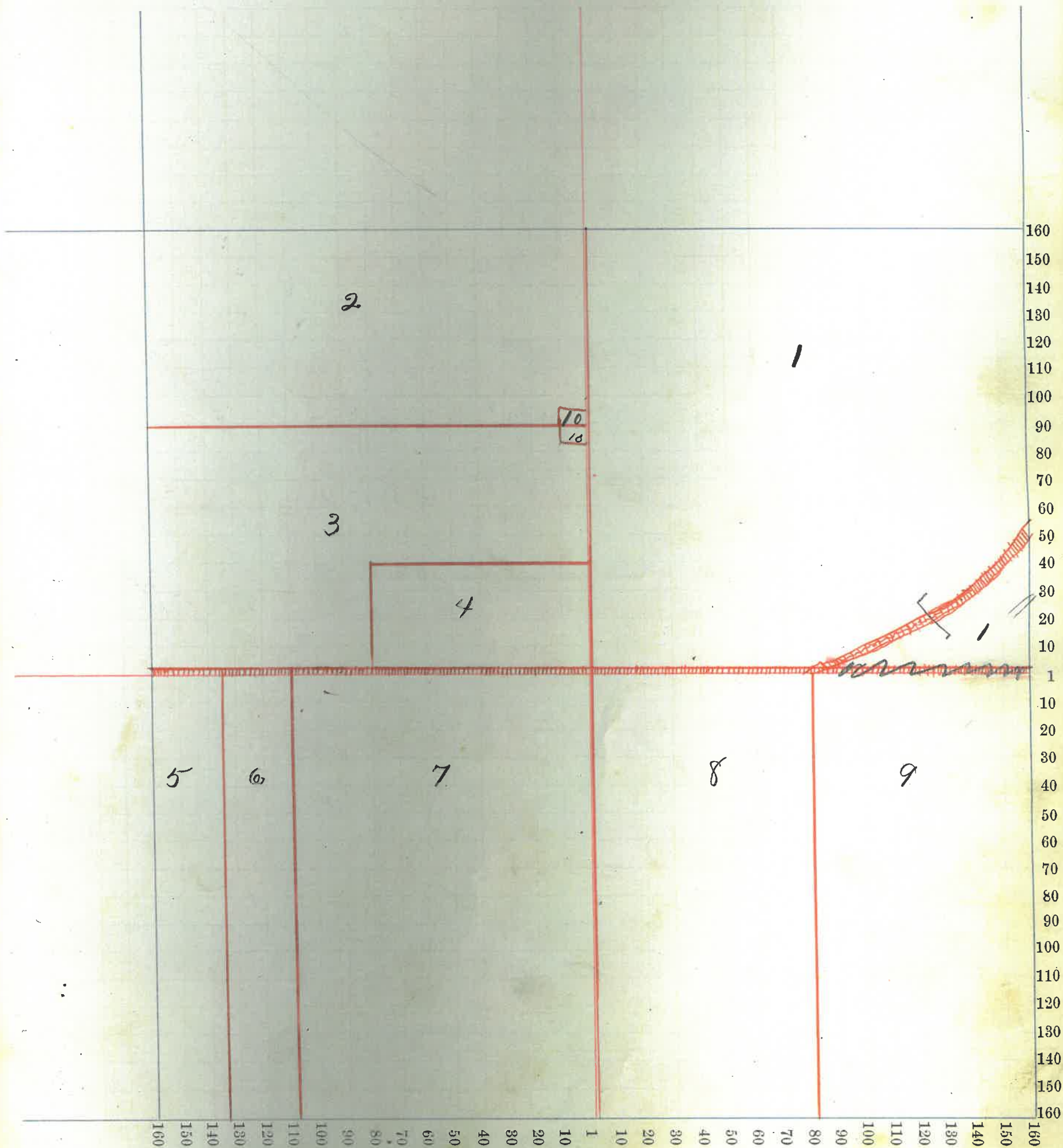
NAMES OF OWNERS.	Number on Plat.	DESCRIPTION.	Section.	Township.	Range.	Acres.	Hundredths.	Value of Lands.	Value of Improvements.	Value of Lands and Improvements
Thomas Ward, Sr.	1	Pt. N. E. <sup>4</sup>	10	20	4	159		4465	250	4715
W. W. Halstead	2	Pt. N. <sup>2</sup> N. W. <sup>4</sup>	10	20	4	66	07	1850	200	2050
+ Ed. Stephenson	3	Pt. S. <sup>2</sup> N. W. <sup>4</sup>	10	20	4	72	28	2015	400	2415
Henry C. Straley	4	Pt. S. <sup>2</sup> N. W. <sup>4</sup>	10	20	4	15	69	445	300	745
Henry C. Smith	5	Pt. W. <sup>2</sup> S. W. <sup>4</sup>	10	20	4	25		750	100	850
Lucy <sup>rd</sup> & Robert Shrader	6	Pt. W. <sup>2</sup> S. W. <sup>4</sup>	10	20	4	28	33	810		810
Ed <sup>rd</sup> & Minerva Coleman	7	Pt. S. W. <sup>4</sup>	10	20	4	105	29	2940	350	3290
Levi Martin	8	W. <sup>2</sup> S. E. <sup>4</sup>	10	20	4	79	09	2210	200	2410
B. B. Rusk	9	E. <sup>2</sup> S. E. <sup>4</sup>	10	20	4	79	02	2525	700	3225
	10	School house								
								18010	2370	20380

Section No. 10

Congressional Township No. 20, R. 4

Scale—Forty rods to an inch, or ten rods to a space, Congress Land, which is one mile square for a section.

Number of acres in this section, according to the United States Survey, 630.37



Montgomery County, Indiana, 1895.

Assessor's Plat-Book for Madison Township, No. 21

STAT. CO. PRINTING CO. PHO. 1895.

NAMES OF OWNERS.	Number on Plat.	DESCRIPTION.	Section.	Township.	Range.	Acres.	Hundredths.	Value of Lands.	Value of Improvements.	Value of Lands and Improvements
A. B. Stingley	1	Pt. Sec.	11	20	4	159	09	4770	600	5370
L. A. Stingley	2	Pt. Sec.	11	20	4	159	09	4685	400	5085
W. H. Arkey	3	E. <sup>2</sup> S. 15 <sup>4</sup>	11	20	4	80		2400	250	2650
Alex Skinnamou	4	Pt. N. W. <sup>4</sup>	11	20	4	61	73	1700	275	1975
B. B. Rusk	5	N. 2 S. W. <sup>4</sup>	11	20	4	80		2640		2640
Thomas Ward, Sr.	6	Pt. N. W. <sup>4</sup>	11	20	4	35	40	980		980
Margaret Skinnamou	7	Pt. E. <sup>2</sup> N. W. <sup>4</sup>	11	20	4	20		560		560
R. S. & Mary Michael	8	Pt. N. W. <sup>4</sup>	11	20	4	1	76	50		50
R. S. Michael.	9	Pt. N. W. <sup>4</sup>	11	20	4	36	19	1005	300	1305

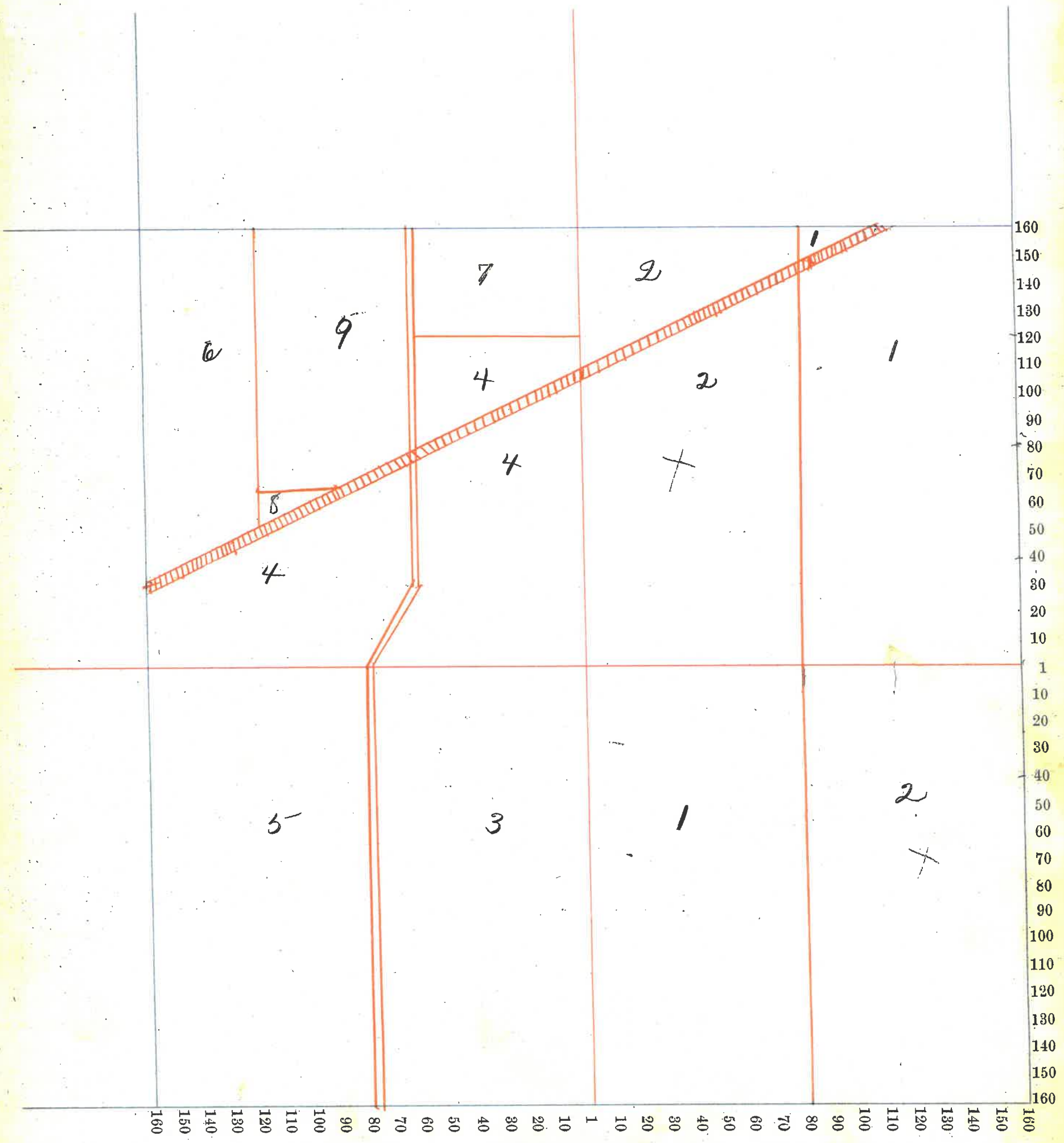
187201825 20345

Section No. 11

Congressional Township No. 20, R. 4

Scale—Forty rods to an inch, or ten rods to a space, Congress Land, which is one mile square for a section.

Number of acres in this section, according to the United States Survey, 624  $\frac{3}{4}$



Montgomery County, Indiana, 1895.

Assessor's Plat-Book for Madison Township, No. 20

NAMES OF OWNERS.	Number on Plat.	DESCRIPTION.	Section.	Township.	Range.	Acres.	Hundredths.	Value of Lands.	Value of Improvements.	Value of Lands and Improvements
W. W. Halstead	1	N.E. <sup>4</sup>	12	20	9	160		5720	000	5720
Hugh W. Campbell	2	E. <sup>2</sup> N.W. <sup>4</sup>	12	20	9	80		2560	400	2960
J. W. Kirkpatrick	3	W. <sup>2</sup> N.W. <sup>4</sup>	12	20	9	80		2560	100	2660
Frank & Jennie Johnson	4	Pt. E. <sup>2</sup> S.E. <sup>4</sup>	12	20	9	66		1980	200	2180
Wm G. McBee	5	Pt. S.E. <sup>4</sup>	12	20	9	94	50	3020	300	3320
Chas. J. McBee	6	Pt. S.W. <sup>4</sup>	12	20	9	102		3265	500	3765
Mary E. McBee	7	Pt. W. <sup>2</sup> S.W. <sup>4</sup>	12	20	9	18		575		575
Wm G. McBee	8	S.W. <sup>4</sup> S.W. <sup>4</sup>	12	20	9	40		1280		1280
	9	School-house.								


203602300 22960

Section No. 12

Congressional Township No. 20, R. 4

Scale—Forty rods to an inch, or ten rods to a space, Congress Land, which is one mile square for a section.

Number of acres in this section, according to the United States Survey, 6400



Montgomery County, Indiana, 1895.

Assessor's Plat-Book for Madison Township, No. 2.0


NAMES OF OWNERS.	Number on Plat.	DESCRIPTION.	Section.	Township.	Range.	Acres.	Hundredths.	Value of Lands.	Value of Improvements.	Value of Lands and Improvements
Adoujah J. Bowers.	1.	Pt. Sec.	13	20	4	240		8400	1000	9400
Orren W. Stingley.	2.	W <sup>2</sup> N. W. <sup>4</sup>	13	20	4	80		2480	500	2980
Alonzo Stingley.	3	W <sup>2</sup> S. W. <sup>4</sup>	13	20	4	80		2560	180	2710
James Hart.	4	E. <sup>2</sup> S. W. <sup>4</sup>	13	20	4	80		2560	300	2860
George Seybold.	5	Pt. S.E. <sup>4</sup>	13	20	4	147	25	4705	200	4905
Thomas Gray	6	Pt. E. <sup>2</sup> S.E. <sup>4</sup>	13	20	4	12	75	360	78	435
								21065	2295	23291

Section No. 13

Congressional Township No. 20, R. 4

Scale—Forty rods to an inch, or ten rods to a space, Congress Land, which is one mile square for a section.

Number of acres in this section, according to the United States Survey, 640





Montgomery County, Indiana, 1895.

Assessor's Plat-Book for Madison Township, No. 20

NAMES OF OWNERS.	Number on Plat.	DESCRIPTION.	Section.	Township.	Range.	Acres.	Hundredths.	Value of Lands.	Value of Improvements.	Value of Lands and Improvements
W. L. Stingley	1	E. 2 N.E. 4	14	20	4	80		2480	350	2780
A. R. Stingley	2	W. 2 N.E. 4	14	20	4	80		2400		2400
David S. Miller	3	E. 2 N.W. 4	14	20	4	80		2560	400	2960
Braun B. Ruck	4	W. 2 N.W. 4	14	20	4	80		2560		2560
Morris E. Stingley	5	N.E. 4 S.E. 4	14	20	4	40		1280		1280
Allen E. Stingley	6	S.E. 4 S.E. 4	14	20	4	40		1280	300	1580
E. S. Nichols	7	Pt. W. 2 S.E. 4	14	20	4	42	50	1360		1360
E. S. Nichols	8	Pt. W. 2 S.E. 4	14	20	4	37	50	1200	150	1350
Jonathan Rice	9	E. 2 S.W. 4	14	20	4	80		2560	300	2860
A. R. Brunson	10	Pt. W. 2 S.W. 4	14	20	4	53	55	1325		1325
Anna E. Davis	11	Pt. W. 2 S.W. 4	14	20	4	26	77	670		670


19675 1450 21125

Section No. 14

Congressional Township No. 20, R. 4

Scale—Forty rods to an inch, or ten rods to a space, Congress Land, which is one mile square for a section.

Number of acres in this section, according to the United States Survey, 640.32



Montgomery County, Indiana, 1895.

Assessor's Plat-Book for Madison Township, No. 20

NAMES OF OWNERS.	Number on Plat.	DESCRIPTION.	Section.	Township.	Range.	Acres.	Hundredths.	Value of Lands.	Value of Improvements.	Value of Lands and Improvements
Levi Martin	1	E. Pt. Section	15	20	4	200		6520	200	6720
Millie Martin	2	W. <sup>2</sup> N.E. <sup>4</sup>	15	20	4	80		2640	1000	3640
Wm B. Montgomery	3	E. <sup>2</sup> N.W. <sup>4</sup>	15	20	4	80		2640	50	2690
Wellington Houseworth	4	W. <sup>2</sup> N.W. <sup>4</sup>	15	20	4	80		2640	100	2740
Robert Shrader	5	N.W. <sup>4</sup> S.E. <sup>4</sup>	15	20	4	40		1120	100	1220
Sarah J. Hesser.	6	S.W. <sup>4</sup> S.W. <sup>4</sup>	15	20	4	40		1000	100	1100
James R. Galey	7	E. <sup>2</sup> S.E. <sup>4</sup>	15	20	4	80		2080	300	2380
Joseph A. Reameter	8	Pt. E. <sup>2</sup> S.W. <sup>4</sup>	15	20	4	19		530		530
Isaac Rice "jr."	9	Pt. W. <sup>2</sup> S.E. <sup>4</sup>	15	20	4	20		560	200	760
"		" E. <sup>2</sup> S.W. <sup>4</sup>	15	20	4	1		25	-	25

19530 2050 21600  
19450 2050

Section No. 15

Congressional Township No. 20, R. 4

Scale—Forty rods to an inch, or ten rods to a space, Congress Land, which is one mile square for a section.

Number of acres in this section, according to the United States Survey, 639



Montgomery County, Indiana, 1895.

Assessor's Plat-Book for Madison Township, No. 20

NAMES OF OWNERS.	Number on Plat.	DESCRIPTION.	Section.	Township.	Range.	Acres.	Hundredths.	Value of Lands.	Value of Improvements.	Value of Lands and Improvements
H. Dunkle	1	Pt. Section	16	20	4	240		6720	150	6870
Rebecca J. Dunkle	2	W <sup>2</sup> N.E. <sup>4</sup>	16	20	4	80		2320	100	2420
J. R. and E. M. Remster	3	E <sup>2</sup> S.E. <sup>4</sup>	16	20	4	80		1840		1840
D. D. Mason	4+4	Pt. Section	16	20	4	100		2660	350	3010
Geo. W. Hudson	5	S <sup>2</sup> N.E. <sup>4</sup> S.W. <sup>4</sup>	16	20	4	20		500	25	525
Andrew Shotts	6	S.E. <sup>4</sup> S.W. <sup>4</sup>	16	20	4	40		1000		1000
D. T. Slaven	7	S.W. <sup>4</sup> S.W. <sup>4</sup>	16	20	4	40		1080		1080
D. T. and M. J. Slaven	8	N.W. <sup>4</sup> S.W. <sup>4</sup>	16	20	4	40		1080	150	1230

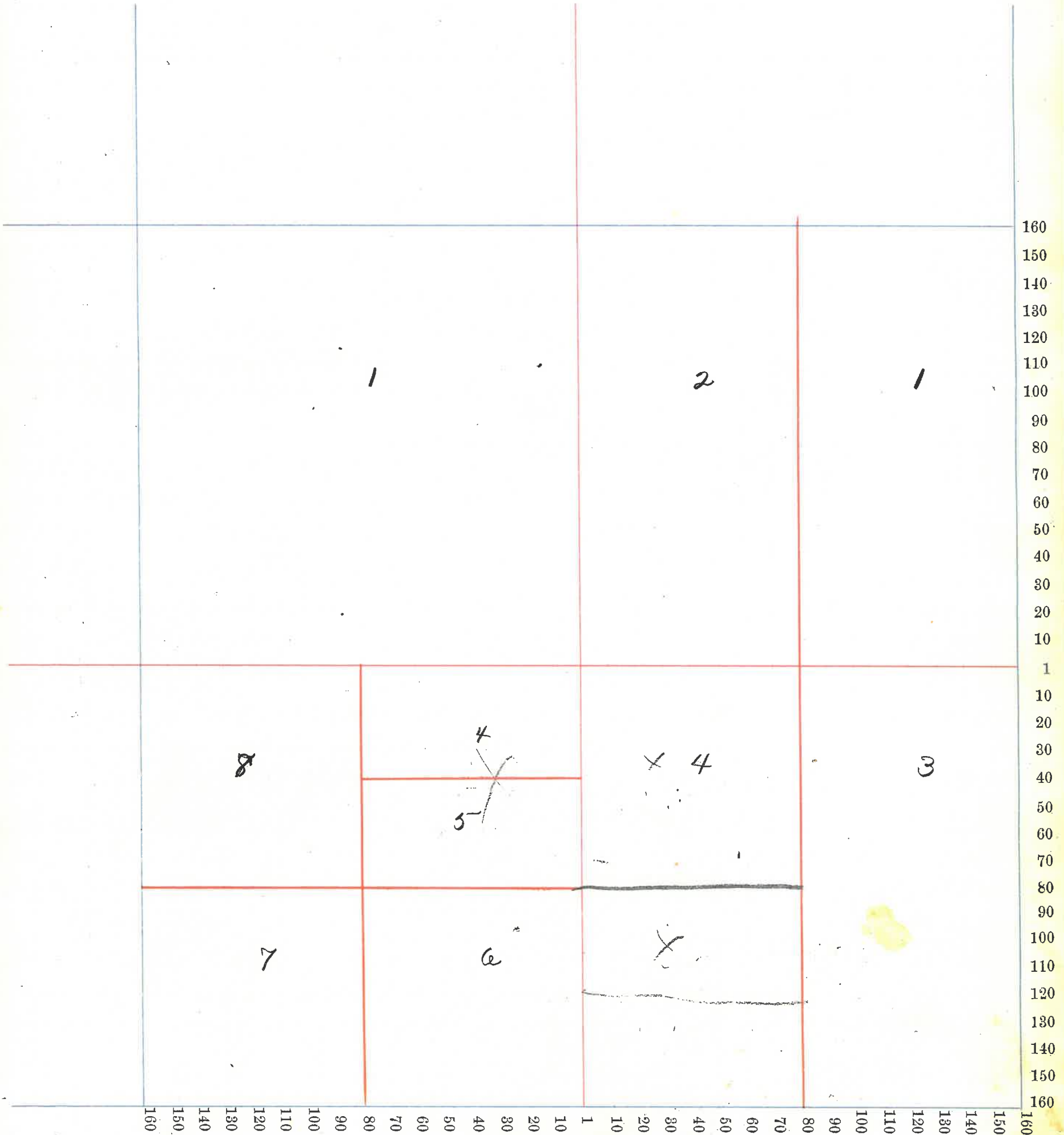
17200 773 17975

Section No. 161

Congressional Township No. 20, R. 4

Scale—Forty rods to an inch, or ten rods to a space, Congress Land, which is one mile square for a section.

Number of acres in this section, according to the United States Survey, 640



Montgomery County, Indiana, 1895.

Assessor's Plat-Book for Madison Township, No. 20

NAMES OF OWNERS.	Number on Plat.	DESCRIPTION.	Section.	Township.	Range.	Acres.	Hundredths.	Value of Lands.	Value of Improvements.	Value of Lands and Improvements
Jos. and Clara Dudgey.	1	Pt. N.E. <sup>4</sup>	17	20	4	120		3440	200	3640
Geo. W. Anderson	2	NW. <sup>4</sup> NE. <sup>4</sup>	17	20	4	40		1200		1200
Martha J. Shanklin	3	Pt. N.E. <sup>4</sup> N.W. <sup>4</sup>	17	20	4	19	25	570		570
Wm B. Montgomery.	4	Pt. N.E. <sup>4</sup> NW. <sup>4</sup>	17	20	4		73	25		25
Lucy A. Graves	5	Pt. N. <sup>2</sup> NW. <sup>4</sup>	17	20	4	2		225	300	525
C. W. White.	6	Pt. NW. <sup>4</sup>	17	20	4	116	17	3250		3250
Charles Mc Bee.	7	Pt. NW. <sup>4</sup>	17	20	4		19	10		10
Barbara A. Miller	8	Pt. N.W. <sup>4</sup>	17	20	4	17	06	510		510
	9	White's add. to Kinder								
Daniel Harrigan	10	SW. <sup>4</sup> S.W. <sup>4</sup>	17	20	4	40		880		880
John Harrigan	11	NW. <sup>4</sup> SW. <sup>4</sup>	17	20	4	40		960	300	1260
Harman W. Stingley.	12	Pt. S. <sup>2</sup> Section	17	20	4	120		2880	100	2980
D. F. Slavens.	13	NE. <sup>4</sup> S.E. <sup>4</sup>	17	20	4	40		880		880
Charles C. Paddock	14	S. <sup>2</sup> S.E. <sup>4</sup>	17	20	4	80		2320	800	3120

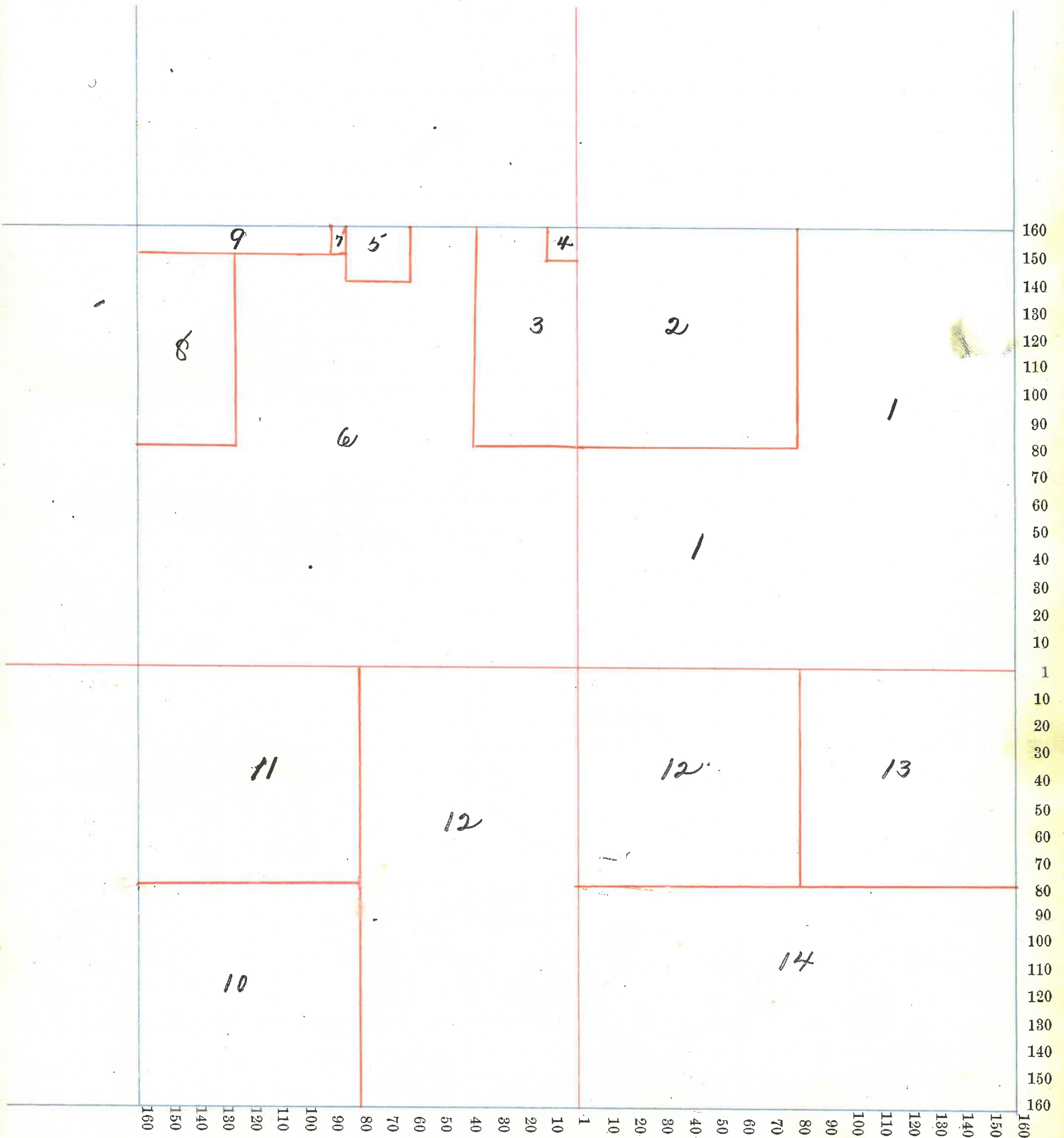
17150 1700 18850

Section No. 17

Congressional Township No. 20, R. 4

Scale—Forty rods to an inch, or ten rods to a space, Congress Land, which is one mile square for a section.

Number of acres in this section, according to the United States Survey, 635.40





Montgomery County, Indiana, 1895.

Assessor's Plat-Book for Madison Township, No. 20

NAMES OF OWNERS.	Number on Plat.	DESCRIPTION.	Section.	Township.	Range.	Acres.	Hundredths.	Value of Lands.	Value of Improvements.	Value of Lands and Improvements
Thos. Wilkins.	1	N.W. <sup>4</sup> q.	18	20	4	158	36	4895	1100	5995
J. H. White.	2	N.E. <sup>4</sup>	18	20	4	160		4800	400	5200
John L. Soben	3	Pt. S <sup>2</sup> Section.	18	20	4	136	67	3400	300	3700
Lydia J. Gilkiland	4	Pt. S.W. <sup>4</sup>	18	20	4	65	92	1620		1620
Thos. Wilson.	5	Pt. S <sup>2</sup> Section.	18	20	4	105	91	2400	200	2600
Wm J. Soben	6	Pt. S.E. <sup>4</sup> S.E. <sup>4</sup>	18	20	4	10		250		250

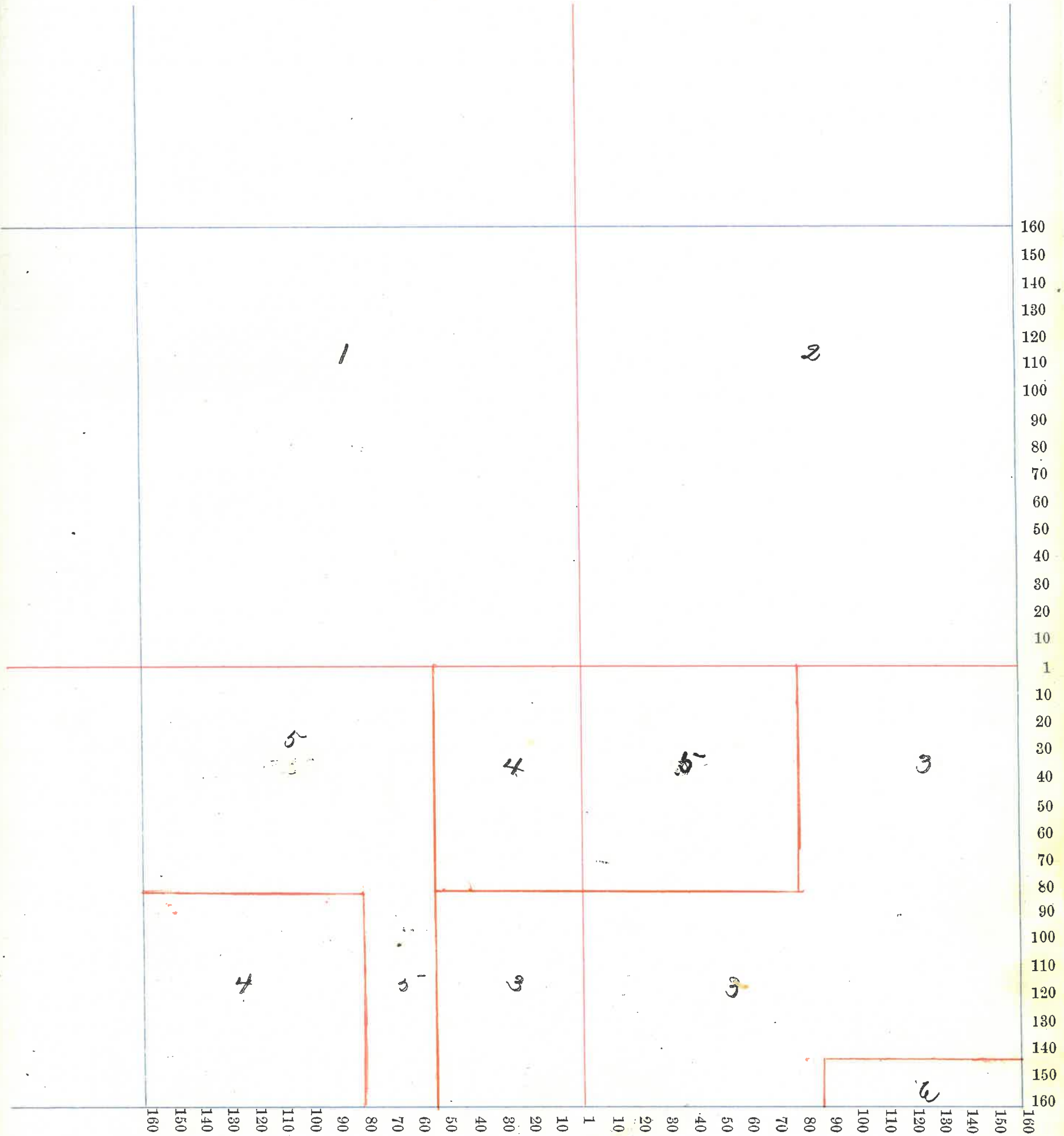
17365 2500 19365

Section No. 18

Congressional Township No. 20, R. 4

Scale—Forty rods to an inch, or ten rods to a space, Congress Land, which is one mile square for a section.

Number of acres in this section, according to the United States Survey, 6,36.86



Montgomery County, Indiana, 1895.

Assessor's Plat-Book for Madison Township, No. 20

NAMES OF OWNERS.	Number on Plat.	DESCRIPTION.	Section.	Township.	Range.	Acres.	Hundredths.	Value of Lands.	Value of Improvements.	Value of Lands and Improvements
Wm Gobew.	1	Pt. N.E. <sup>4</sup> N.E. <sup>4</sup>	19	20	4	1		25		25
John L. Gobew.	2	Pt. N. <sup>2</sup> N.E. <sup>4</sup>	19	20	4	79		1820		1820
Timothy B. Murphy.	3	Pt. E. <sup>2</sup> Section:	19	20	4	100		2400	300	2700
N. E. and M. L. Shotts	4	Pt. W. <sup>2</sup> N. <sup>2</sup> S.E. <sup>4</sup>	19	20	4	20		460		460
Wm J. and Joana Murphy.	5	E. <sup>2</sup> S.E. <sup>4</sup>	19	20	4	40		920	250	1170
Wm J. Murphy	6	W. <sup>2</sup> S.E. <sup>4</sup>	19	20	4	40		920	75	995
Michael Shotts.	7	E. <sup>2</sup> S.W. <sup>4</sup>	19	20	4	79	25	1820	300	2120
Julia A. Bodkin	8	S.W. <sup>4</sup> S.W. <sup>4</sup>	19	20	4	40		960	50	1010
Alvan Williamson	9	Pt. N.W. <sup>4</sup> S.W. <sup>4</sup>	19	20	4	26	19	625		625
J. O. Fowler.	10	Pt. W. <sup>2</sup> Section:	19	20	4	52	11	1250	300	1550
Wm. H. Hughes.	11	Pt. Section:	19	20	4	189	133	975	300	4275
	12	School house.								

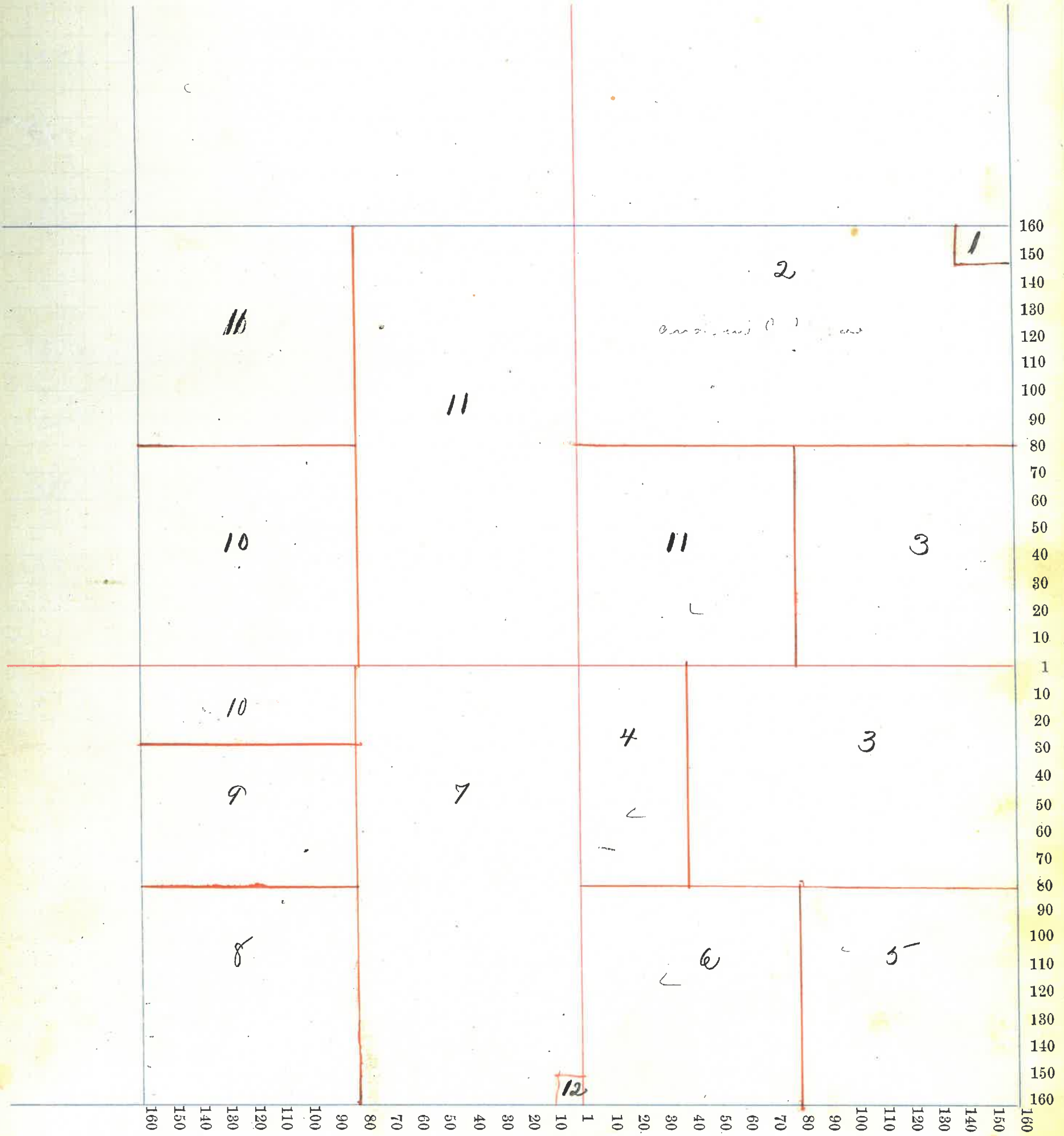
15775 1575 16,750

Section No. 19

Congressional Township No. 20, R. 4

Scale—Forty rods to an inch, or ten rods to a space, Congress Land, which is one mile square for a section.

Number of acres in this section, according to the United States Survey, 636.68



Montgomery County, Indiana, 1895.

Assessor's Plat-Book for Madison Township, No. 20

NAMES OF OWNERS.	Number on Plat.	DESCRIPTION.	Section.	Township.	Range.	Acres.	Hundredths.	Value of Lands.	Value of Improvements.	Value of Lands and Improvements	
Wm R. Blue.	1	Pt. Sec.	20	20	4	100		2500	800	3300	
Jennie Paddock	2	Pt. Sec.	20	20	4	160		3680	100	3780	
Daniel & Jos. Hanigan.	3	Pt. N.W. <sup>4</sup> N.W. <sup>4</sup>	20	20	4	35	50	710		710	
W. J. Cawley.	4	Pt. N.W. <sup>4</sup> N.W. <sup>4</sup>	20	20	4	4	50	90	25	115	
James Rooney	5	S.W. <sup>4</sup> N.W. <sup>4</sup>	20	20	4	40		880	75	955	
Sarah A. Kirkpatrick	6	Pt. Sec.	20	20	4	160		3680	50	3730	
James M. Trails	7	Pt. E. <sup>2</sup> S.E. <sup>4</sup>	20	20	4	25		500	40	540	
Kirk Thewles	8	Pt. S.E. <sup>4</sup> S.E. <sup>4</sup>	20	20	4	35		700		700	
James P. Murphy	9	Pt. S. <sup>2</sup> S.W. <sup>4</sup>	20	20	4	79		5418	95	300	2195

146351390 10025

Section No. 20

Congressional Township No. 20, R. 4

Scale—Forty rods to an inch, or ten rods to a space, Congress Land, which is one mile square for a section.

Number of acres in this section, according to the United States Survey, 639.54



Montgomery County, Indiana, 1895.

Assessor's Plat-Book for Madison Township, No. 20

NAMES OF OWNERS.	Number on Plat.	DESCRIPTION.	Section.	Township.	Range.	Acres.	Hundredths.	Value of Lands.	Value of Improvements.	Value of Lands and Improvements
Jonas S. Miller.	1	Pt. N.E. <sup>4</sup> U.E. <sup>4</sup>	21	20	4	30	30	760		760
Charles Johnson	2	Pt. E. <sup>2</sup> U.E. <sup>4</sup>	21	20	4	28		700		700
Wm and Mary Doreky	3	Pt. E. <sup>2</sup> Section	21	20	4	28		700	100	800
Isaac and Mary Whitcottons }	4	Pt. W.W. <sup>4</sup> U.E. <sup>4</sup>	21	20	4	38	05	950	75	1025
John B. Hudson	5	Pt. Section	21	20	4	155	75	3890	200	4090
Wancy B. Shotts.	6	Pt. Section	21	20	4	200		5000	500	5500
	7	School-house								
J. M. Mason	8	Pt. S.W. <sup>4</sup> S.E. <sup>4</sup>	21	20	4	89	85	1000	150	1150
David Shewlies.	9	Pt. S.W. <sup>4</sup>	21	20	4	120		3000	500	3500

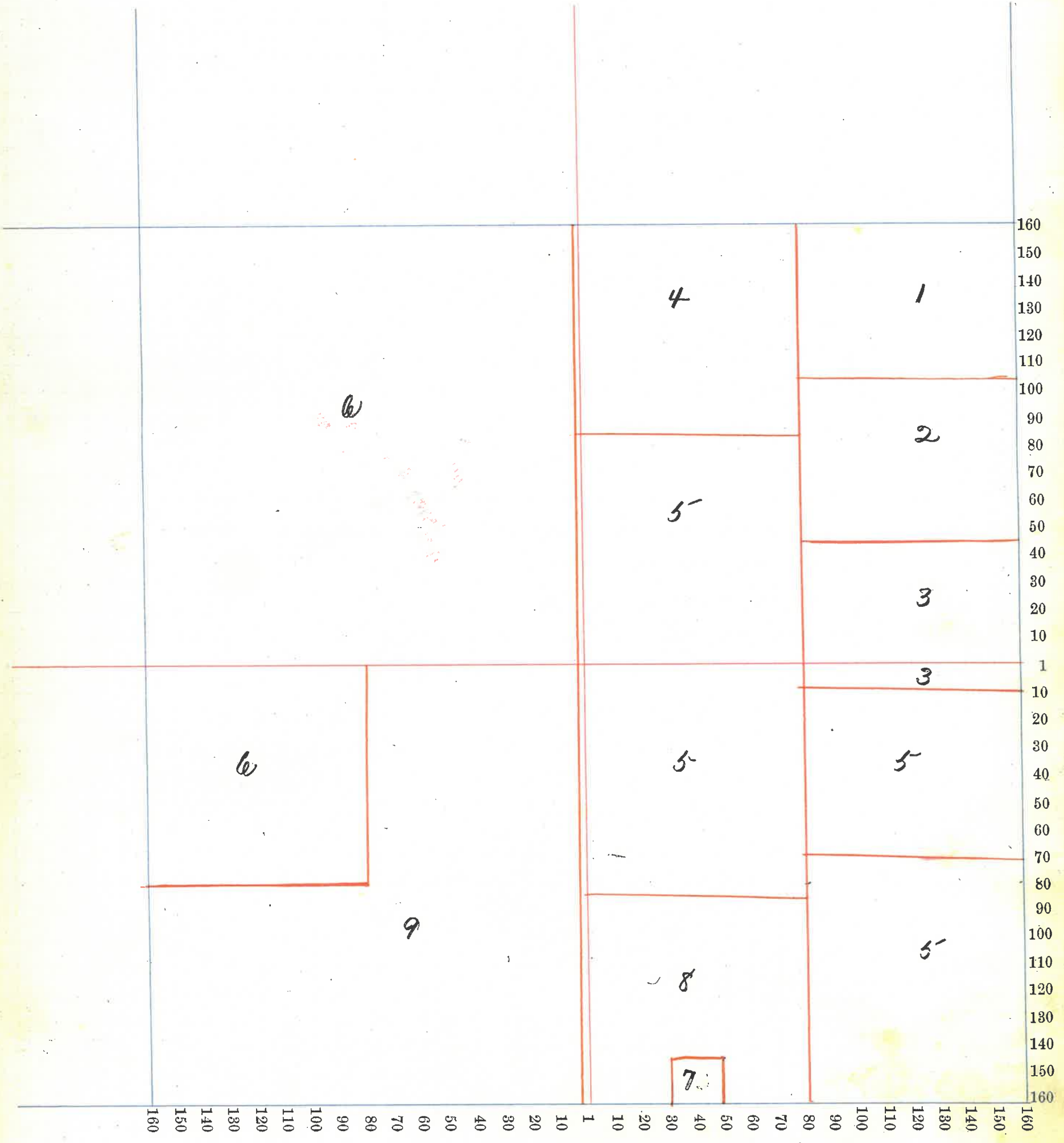
16000 1525 17525

Section No. 21

Congressional Township No. 20, R. 4

Scale—Forty rods to an inch, or ten rods to a space, Congress Land, which is one mile square for a section.

Number of acres in this section, according to the United States Survey, 640.15





Montgomery County, Indiana, 1895.

Assessor's Plat-Book for Madison Township, No. 210

NAMES OF OWNERS.	Number on Plat.	DESCRIPTION.	Section.	Township.	Range.	Acres.	Hundredths.	Value of Lands.	Value of Improvements.	Value of Lands and Improvements
Simon Michael	1	E. <sup>2</sup> N. E. <sup>4</sup>	22	20	4	80	2080	50	2130	
Wm Rice.	2	E. <sup>2</sup> S. E. <sup>4</sup>	22	20	4	80	2240		2240	
Isaac Rice "Jr."	3	Pt. Section.	22	20	4	149	3725	<del>150</del>	3725	
Athinda Boots.	4	S. W. <sup>4</sup>	22	20	4	160	4480	300	4780	
Geo. Wiser.	5	Pt. N. <sup>2</sup> Section.	22	20	4	85	502135	300	2435	
J. L. and E. M. Reister	6	Pt. N. <sup>2</sup> Section.	22	20	4	45	501135		1135	
Emily J. Schweitzer	7	N. W. <sup>4</sup> N. W. <sup>4</sup>	22	20	4	40	1040	150	1190	

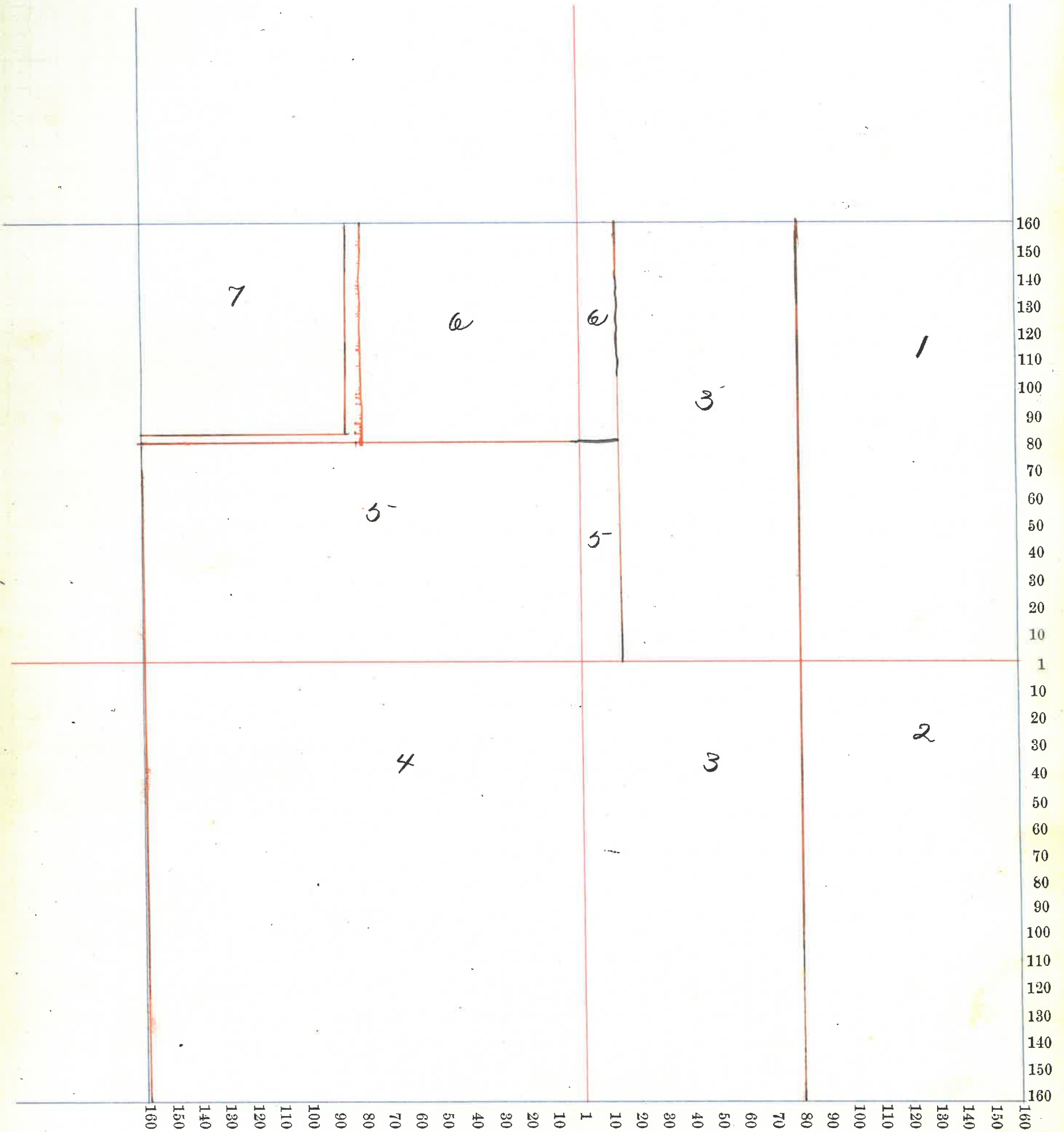
16835 800 17635

Section No. 22

Congressional Township No. 20, R. 4

Scale—Forty rods to an inch, or ten rods to a space, Congress Land, which is one mile square for a section.

Number of acres in this section, according to the United States Survey, 640



45

Montgomery County, Indiana, 1895.

Assessor's Plat-Book for Madison Township, No. 20

NAMES OF OWNERS.	Number on Plat.	DESCRIPTION.	Section.	Township.	Range.	Acres.	Hundredths.	Value of Lands.	Value of Improvements.	Value of Lands and Improvements
Hattie W. Steele.	1	Pt. E. <sup>2</sup> NE. <sup>4</sup>	23	20	4	50		1600		1600
W. K. Peterson	2	Pt. E. <sup>2</sup> Section	23	20	4	197.50		6320	500	6820
L. W. Peterson	3	Pt. E. <sup>2</sup> Section	23	20	4	9		51300		351
E. C. Paddock	4	Pt. SE. <sup>4</sup>	23	20	4	49		1470	50	1620
Saml. P. Paddock	5	Pt. S.E. <sup>4</sup>	23	20	4	7		210		210
David S. Miller	6	Pt. SW. <sup>4</sup>	23	20	4	65.62		1960	450	2410
Mrs. Rice	7	Pt. Section	23	20	4	261		377310	1800	9110

19170 2800 21970

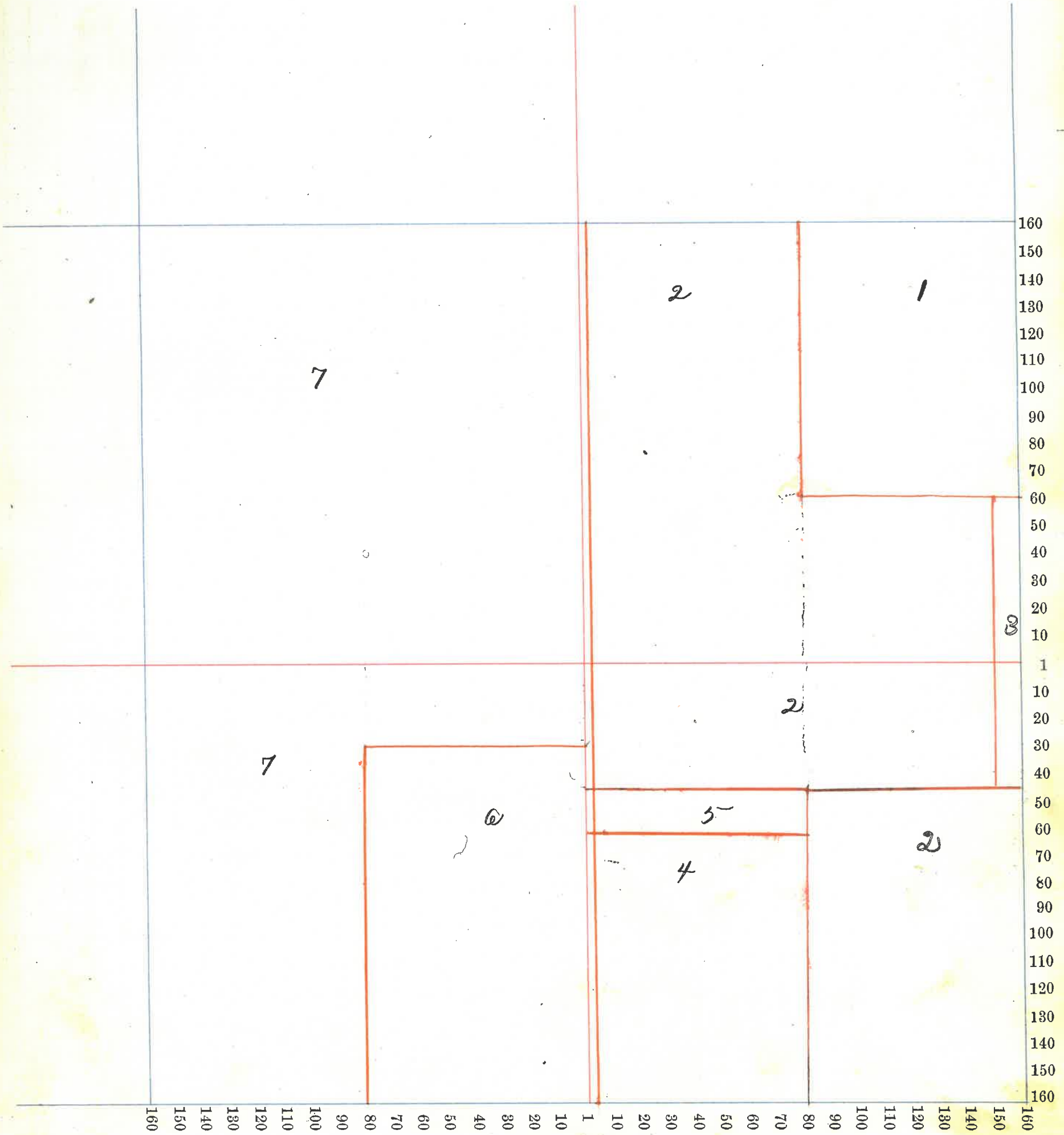
19750) 63200 32  
59250  
37500

Section No. 23

Congressional Township No. 20, R. 4

Scale—Forty rods to an inch, or ten rods to a space, Congress Land, which is one mile square for a section.

Number of acres in this section, according to the United States Survey, 640



47

Montgomery County, Indiana, 1895.

Assessor's Plat-Book for Madison Township, No. 20

NAMES OF OWNERS.	Number on Plat.	DESCRIPTION.	Section.	Township.	Range.	Acres.	Hundredths.	Value of Lands.	Value of Improvements.	Value of Lands and Improvements
John Peterson	1	Pt. E. <sup>2</sup> N.E. <sup>4</sup>	24	20	4	45		1440		1440
Martin J. McBee	2	Pt. N.E. <sup>4</sup>	24	20	4	115		<del>3405</del> 400		<del>3845</del> 400
Jas. A. Peterson	3	N.E. <sup>4</sup> N. W. <sup>4</sup>	24	20	4	40		1280		1280
Ezra C. Voris.	4	Pt. S.E. <sup>4</sup> N.W. <sup>4</sup>	24	20	4	12		385		385
Hattie W. Steeler.	5	Pt. W. <sup>2</sup> N.W. <sup>4</sup>	24	20	4	50		1600		1600
Laura Belle Hayes	6	Pt. S.W. <sup>4</sup> N.W. <sup>4</sup>	24	20	4	28		895	800	1695
John U. Hayes.	7	Pt. N.E. <sup>4</sup> S.W. <sup>4</sup>	24	20	4	35		1220		1220
Lew W. Peterson	8	Pt. Section.	24	20	4	155		4960		4960
Jonas E. Miller.	9	W. <sup>2</sup> S.E. <sup>4</sup>	24	20	4	80		2560	100	2660
Chas. E. Irous.	10	Pt. E. <sup>2</sup> S.E. <sup>4</sup>	24	20	4	78		2340		2340
Mary E. Irous.	11	Pt. S. <sup>2</sup> S.E. <sup>4</sup>	24	20	4	2		60	205	265

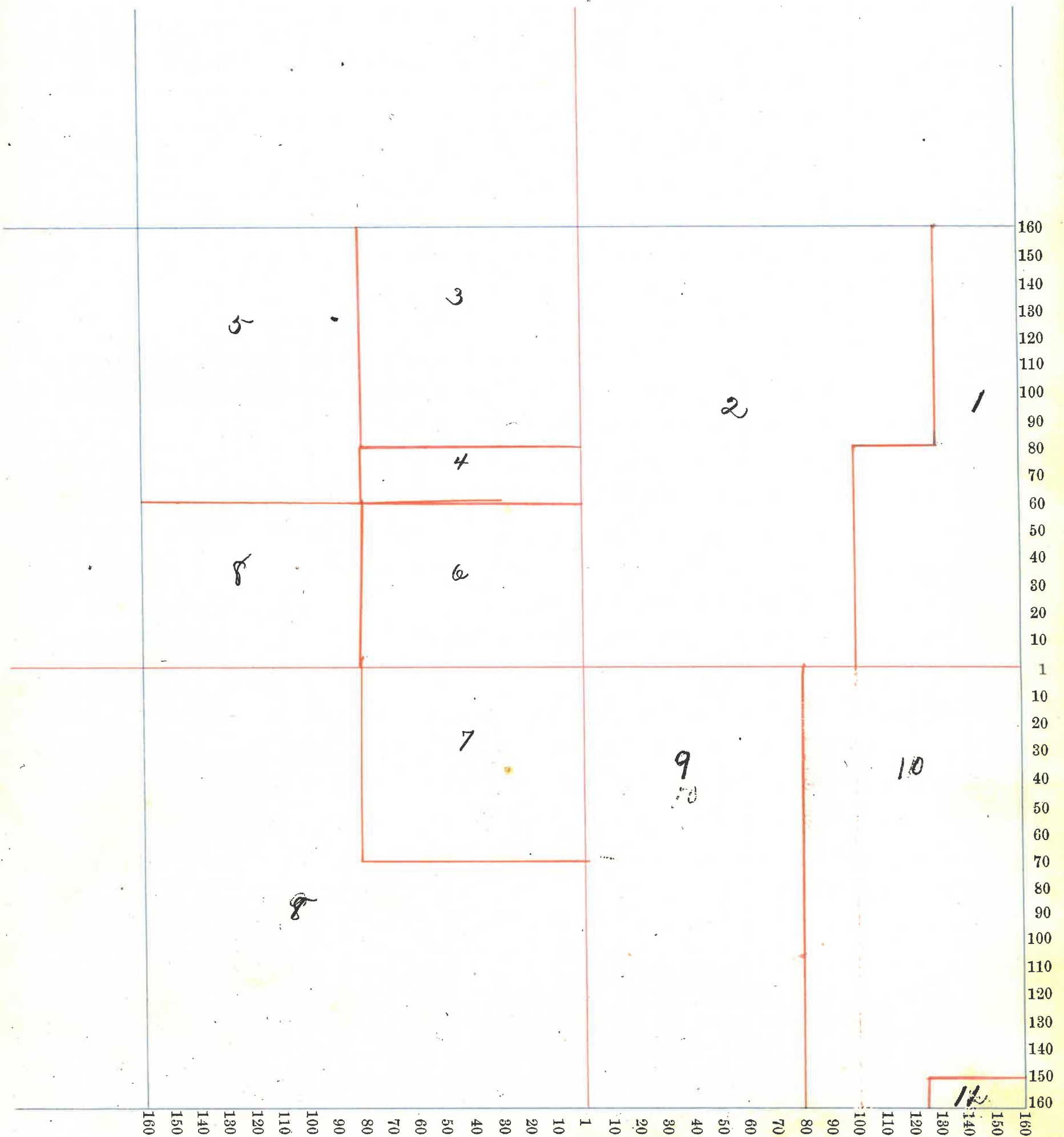
20185 1500 21685

Section No. 24

Congressional Township No. 20, R. 4

Scale—Forty rods to an inch, or ten rods to a space, Congress Land, which is one mile square for a section.

Number of acres in this section, according to the United States Survey, 640



Montgomery County, Indiana, 1895.

Assessor's Plat-Book for Madison Township, No. 20

NAMES OF OWNERS.	Number on Plat.	DESCRIPTION.	Section.	Township.	Range.	Acres.	Hundredths.	Value of Lands.	Value of Improvements.	Value of Lands and Improvements
Jos. W. Binford	1	Pt. C. <sup>2</sup> Section	25	20	4	200		5200	300	5500
Orren W. Stingley	2	N. <sup>2</sup> W. <sup>4</sup> U. <sup>4</sup> E. <sup>4</sup>	25	20	4	20		540		540
W. L. Stingley	3	S. <sup>2</sup> U. <sup>4</sup> W. <sup>4</sup> U. <sup>4</sup> E. <sup>4</sup>	25	20	4	20		540		540
Royer. F. W.	4	S.W. <sup>4</sup> U. <sup>4</sup> E. <sup>4</sup>	25	20	4	40		1040	450	1490
L. W. Peterson	5	Pt. U. <sup>2</sup> W. <sup>4</sup>	25	20	4	24	75	775	800	1575
Wm P. Binford	6	Pt. Section	25	20	4	260	50	7295	400	7695
John King	7	S.E. <sup>4</sup> S.C. <sup>4</sup>	25	20	4	40		1000	450	1450
								16390	2400	18790





Montgomery County, Indiana, 1895.

Assessor's Plat-Book for Madison Township, No. 20

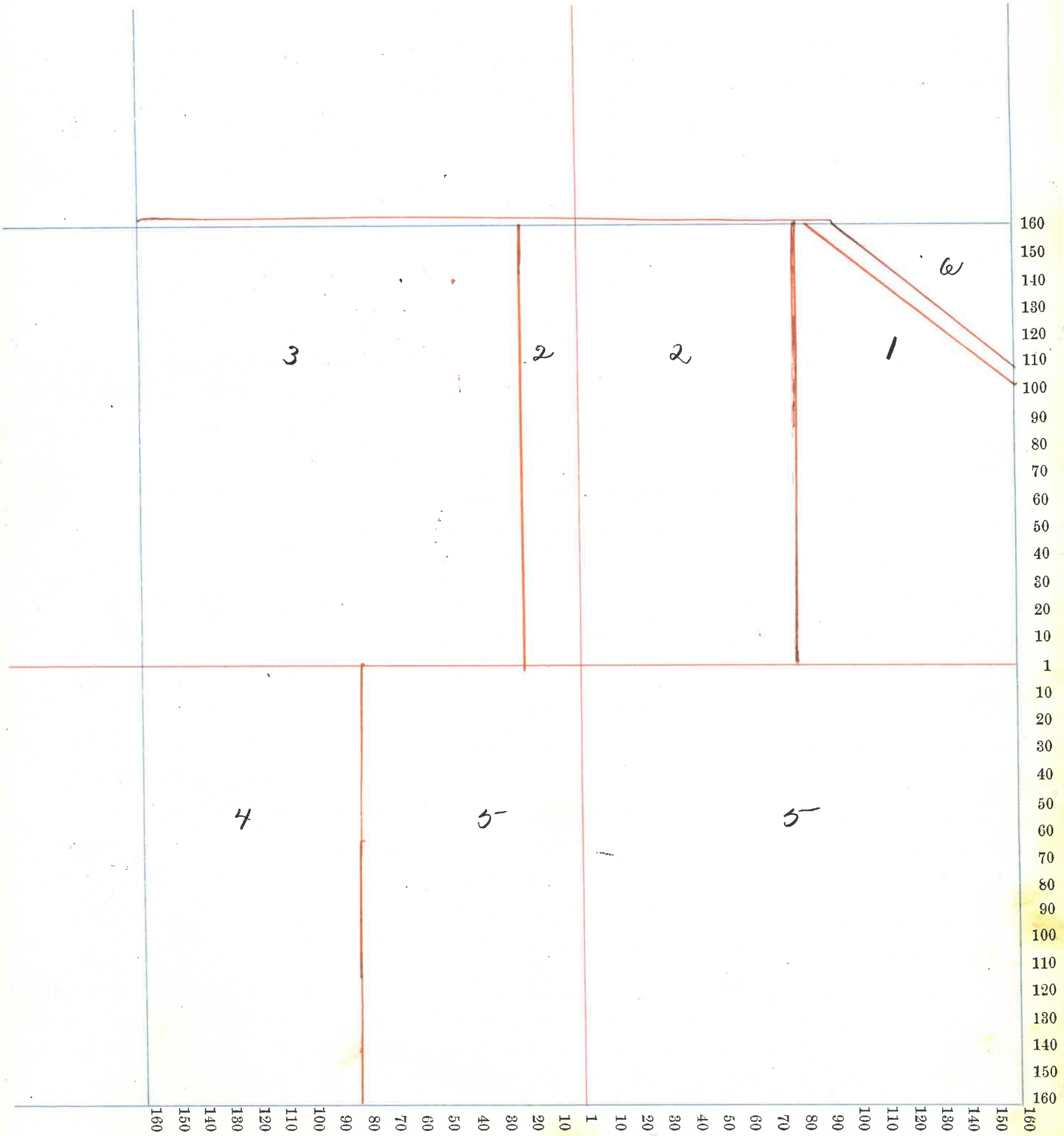
NAMES OF OWNERS.	Number on Plat.	DESCRIPTION.	Section.	Township.	Range.	Acres.	Hundredths.	Value of Lands.	Value of Improvements.	Value of Lands and Improvements
Wm P. Binford	1	Pt. E. <sup>2</sup> N. E. <sup>4</sup>	26	20	4	75'		1725'200		1925'
Walter H. & Mary E. McBe	2	Pt. N. <sup>2</sup> Section	26	20	4	100		2800	700	3500
Sam'l P. Paddock	3	Pt. N. W. <sup>4</sup>	26	20	4	140		4060	600	4660
Benj's L. Orambaum	4	W. <sup>2</sup> S. W. <sup>4</sup>	26	20	4	80		1120		1120
Wm P. Binford.	5	Pt. Sec.	26	20	4	240		5520		5520
Albert Peterson	6	Pt. N. <sup>2</sup> E. <sup>2</sup> N. E. <sup>4</sup>	26	20	4	5'		160		160
								15385'1500	16885'	

Section No. 26

Congressional Township No. 20, R. 4

Scale—Forty rods to an inch, or ten rods to a space, Congress Land, which is one mile square for a section.

Number of acres in this section, according to the United States Survey, 640



Montgomery County, Indiana, 1895.

Assessor's Plat-Book for Madison Township, No. 20

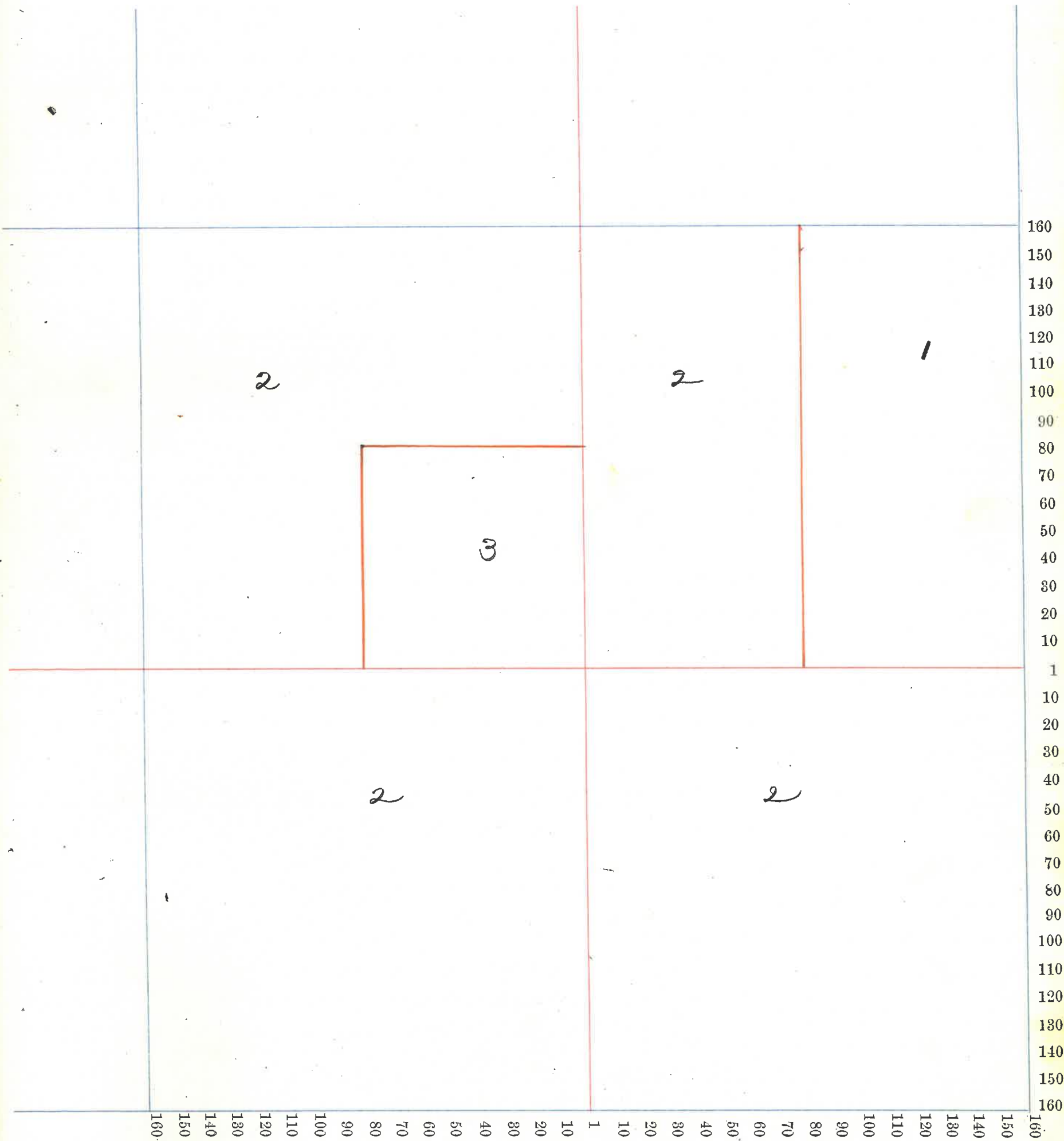
NAMES OF OWNERS.	Number on Plat.	DESCRIPTION.	Section.	Township.	Range.	Acres.	Hundredths.	Value of Lands.	Value of Improvements.	Value of Lands and Improvements
Samil P. Paddock	1	E. 2 N. E. 4	27	20	4	80		2240		2240
Geo. T. Durham	2	Pt. Section.	27	20	4	520		12400	300	12700
Susan F. Cannon	3	S.E. 4 N.W. 4	27	20	4	40		960	100	1060.
								15640	400	16040

Section No. 27

Congressional Township No. 20, R. 4

Scale—Forty rods to an inch, or ten rods to a space, Congress Land, which is one mile square for a section.

Number of acres in this section, according to the United States Survey, 640



Montgomery County, Indiana, 1895.

Assessor's Plat-Book for Madison Township, No. 20

NAMES OF OWNERS.	Number on Plat.	DESCRIPTION.	Section.	Township.	Range.	Acres.	Hundredths.	Value of Lands.	Value of Improve-ments.	Value of Lands and Improvements
Michael Douley	1	Pt. N.E. <sup>4</sup> N.E. <sup>4</sup>	28	20	4	23		530	25	555
Lew. W. Cochran	2	Pt. E. <sup>2</sup> N.E. <sup>4</sup>	28	20	4	57		1485		1485
Katharine D. Morris	3	Pt. Section	28	20	4	20		5720	700	6420
{ Henry W. & Lillian E. Perry }	4	E. <sup>2</sup> S.E. <sup>4</sup>	28	20	4	80		2080	200	2280
Logan Cochran	5	Pt. S. <sup>2</sup> Sec.	28	20	4	140		3500	150	3650
Sylvester & C. D. Morris	6	S.W. <sup>4</sup> W.W. <sup>4</sup>	28	20	4	40		960		960
Sarah Elston	7	Pt. N. <sup>2</sup> W.W. <sup>4</sup>	28	20	4	13	50	325		325
Mary Largent	8	Pt. N. <sup>2</sup> W.W. <sup>4</sup>	28	20	4	29		725	50	775
Jos. E. Riekey	9	Pt. N. <sup>2</sup> W.W. <sup>4</sup>	28	20	4	18	50	450	50	500
Wm. Blue	10	Pt. N. <sup>2</sup> W.W. <sup>4</sup>	28	20	4	5		128	100	228
Jos. F. McCall	11	Pt. N. <sup>2</sup> W.W. <sup>4</sup>	28	20	4	7		175		175
{ Jos. W. & Raymond Largent }	12	Pt. N. <sup>2</sup> W.W. <sup>4</sup>	28	20	4	7		175		175

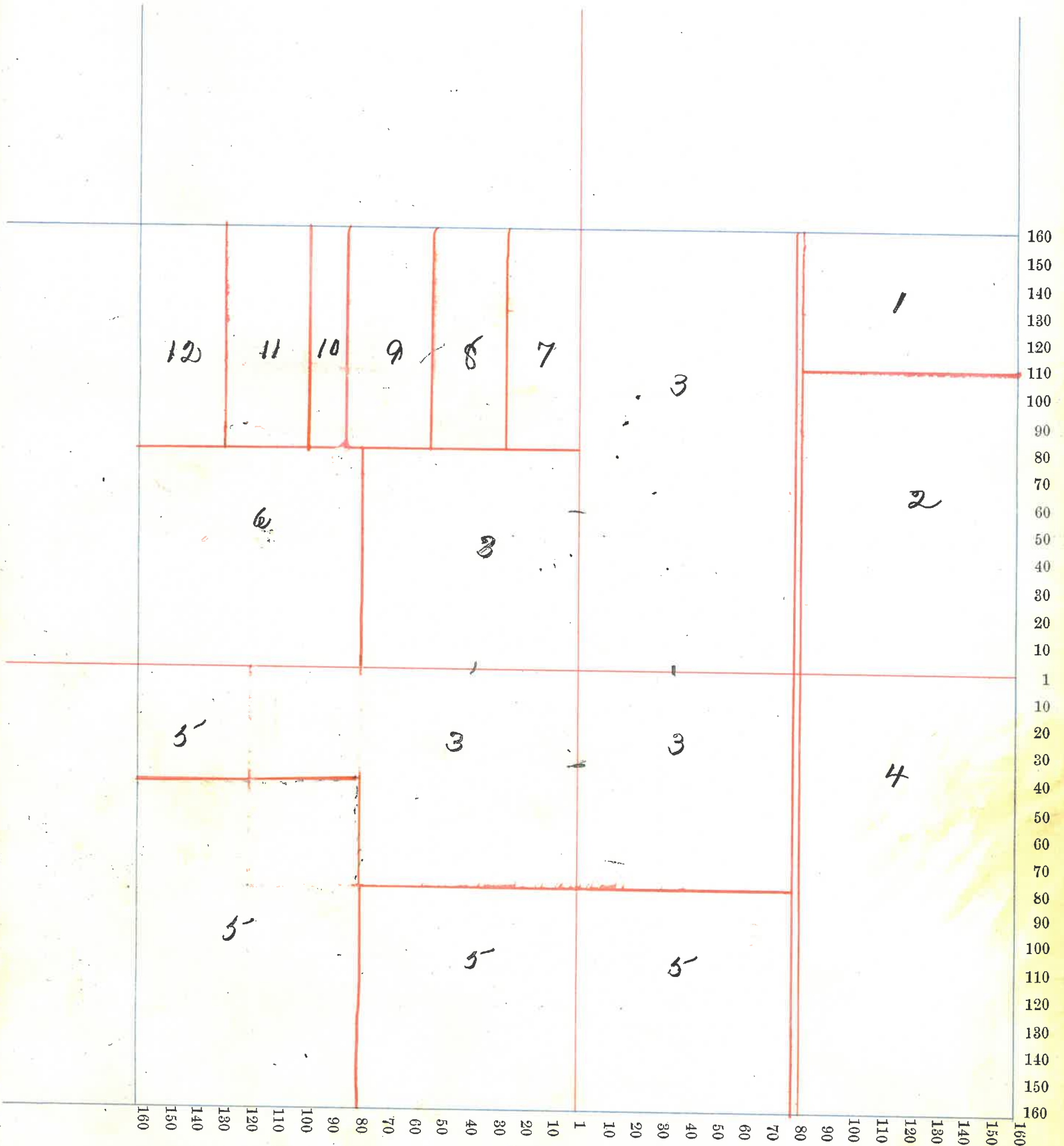
16250 1275 19525

Section No. 28

Congressional Township No. 20, R. 4

Scale—Forty rods to an inch, or ten rods to a space, Congress Land, which is one mile square for a section.

Number of acres in this section, according to the United States Survey, 639



57

Montgomery County, Indiana, 1895.

Assessor's Plat-Book for Madison Township, No. 20

NAMES OF OWNERS.	Number on Plat.	DESCRIPTION.	Section.	Township.	Range.	Acres.	Hundredths.	Value of Lands.	Value of Improvements.	Value of Lands and Improvements
J.W. and Alice Pyles	1	N.E. <sup>4</sup> N.E. <sup>4</sup>	29	20	4	40		1000		1000
Joseph Pyles	2	S.E. <sup>4</sup> N.E. <sup>4</sup>	29	20	4	40		1000	125	1125
James P. Murphy	3	N.E. <sup>4</sup> S.E. <sup>4</sup>	29	20	4	40		880		880
Patrick Murphy	4	N.W. <sup>4</sup> S.E. <sup>4</sup>	29	20	4	40		880		880
John Foster	5	S. 2 S.E. <sup>4</sup>	29	20	4	80		1600		1600
Justice W. and Carrie Oliver	6	E. 2 S.W. <sup>4</sup>	29	20	4	80		1760	50	1810
B. W. Thompson	7	W. 2 S.W. <sup>4</sup>	29	20	4	80		1760	50	1810
Matthew Daly	8	W. 2 N.W. <sup>4</sup>	29	20	4	80		1760	350	2110
Spisk Shewles	9	N.E. <sup>4</sup> N.W. <sup>4</sup>	29	20	4	40		1000		1000
James Vails	10	Pk. Section	29	20	4	80		1880	250	2130
Bridget Sullivan	11	N.W. <sup>4</sup> N.E. <sup>4</sup>	29	20	4	40		1000		1000


14520 823 15345

Section No. 29

Congressional Township No. 20, R. 4

Scale—Forty rods to an inch, or ten rods to a space, Congress Land, which is one mile square for a section.

Number of acres in this section, according to the United States Survey, 640





Montgomery County, Indiana, 1895.

Assessor's Plat-Book for Madison Township, No. 20

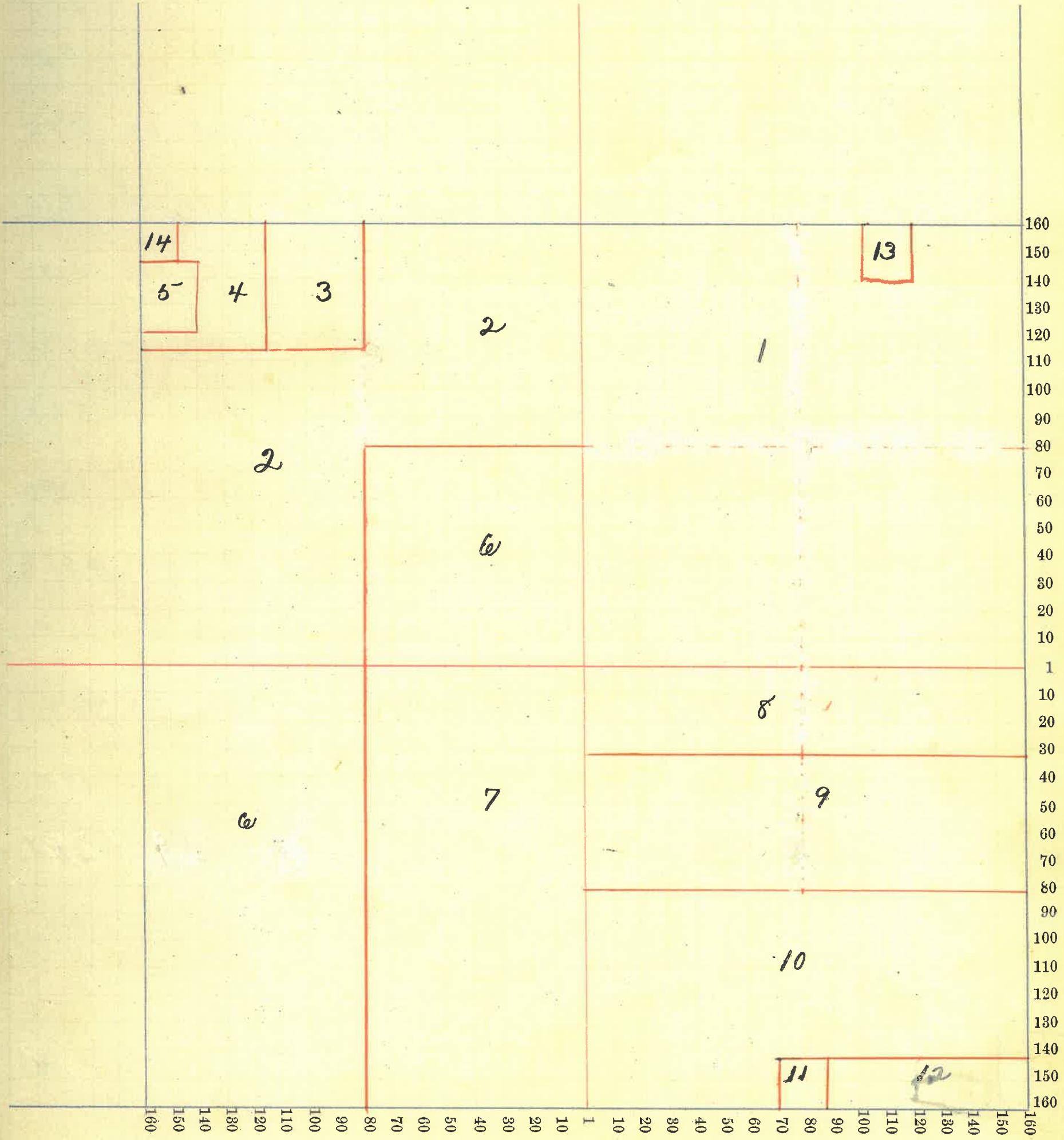
NAMES OF OWNERS.	Number on Plat.	DESCRIPTION.	Section.	Township.	Range.	Acres.	Hundredths.	Value of Lands.	Value of Improvements.	Value of Lands and Improvements
Sam'l H. S. Thompson	1	U. E. <sup>4</sup>	31	20	4	159		3180	800	3480
John C. Tomlinson	2	Pt. W. W. <sup>4</sup>	31	20	4	88		9322.25	600	2825
Rosetta Miller	3	Pt. U. W. <sup>4</sup> U. W. <sup>4</sup>	31	20	4	8		19170		120
Geo. W. Kirkpatrick	4	Pt. U. W. <sup>4</sup> U. W. <sup>4</sup>	31	20	4	9		75190		190
Jane Lyon	5	Pt. W. W. <sup>4</sup> W. W. <sup>4</sup>	31	20	4	2		50	50	100
Geo. Simms	6	Pt. Section	31	20	4	119		6029.75	300	3275
Ernoch Simms	7	E. <sup>2</sup> S. W. <sup>4</sup>	31	20	4	80		1920	150	2070
Mary E. Thompson	8	Pt. U. <sup>2</sup> S. E. <sup>4</sup>	31	20	4	28		805.75		575
John H. Kerr	9	Pt. U. <sup>2</sup> S. E. <sup>4</sup>	31	20	4	59		111180		1180
Laura Anderson	10	Pt. S. <sup>2</sup> S. E. <sup>4</sup>	31	20	4	66		20132.5	380	1625
Mary W. Kerr	11	Pt. S. <sup>2</sup> S. E. <sup>4</sup>	31	20	4	1		60	35	35
Thos. J. Carroll	12	Pt. S. <sup>2</sup> S. E. <sup>4</sup>	31	20	4	6		42135		135
	13	School-house.								
	14	Church.								
								13960	1700	15660

Section No. 31 <sup>30</sup> next page

Congressional Township No. 20, R. 4

Scale—Forty rods to an inch, or ten rods to a space, Congress Land, which is one mile square for a section.

Number of acres in this section, according to the United States Survey, 629.60



61

Montgomery County, Indiana, 1895.

Assessor's Plat-Book for Madison Township, No. 20

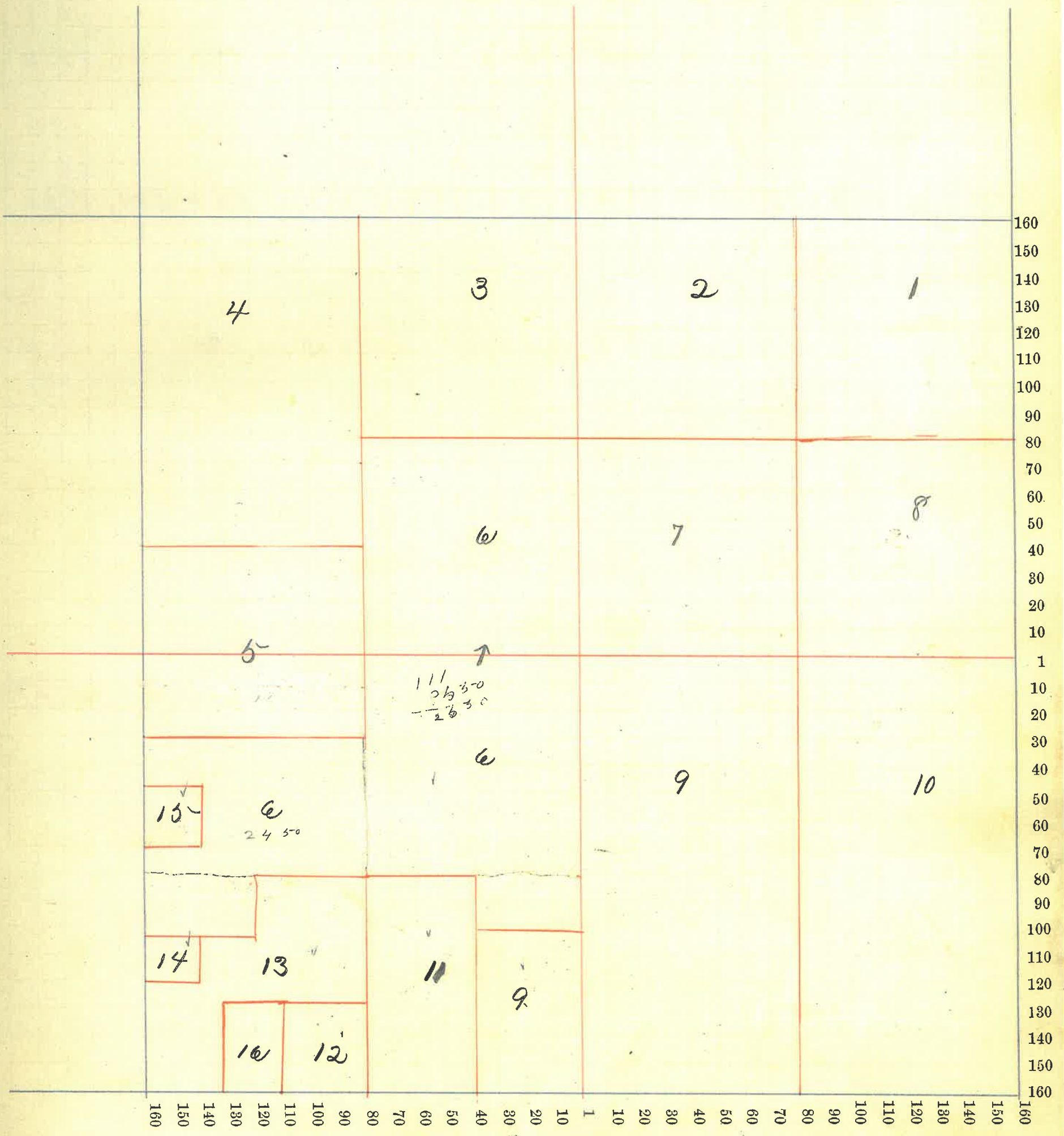
NAMES OF OWNERS.	Number on Plat.	DESCRIPTION.	Section.	Township.	Range.	Acres.	Hundredths.	Value of Lands.	Value of Improvements.	Value of Lands and Improvements
Wm B. and Joana Murphy	1	NE <sup>4</sup> NE <sup>4</sup>	30	20	4	40		920	50	970
W. J. Murphy	2	NW <sup>4</sup> NE <sup>4</sup>	30	20	4	40		920		920
John & Ella Faust.	3	NE <sup>4</sup> NW <sup>4</sup>	30	20	4	40		920	50	970
Isaac Davis.	4	Pt. W <sup>2</sup> NW <sup>4</sup>	30	20	4	66	75	1670	200	1870
Arilla C. Perrin	5	Pt. W <sup>2</sup> Section	30	20	4	29	25	725	600	1325
Lyntha A. Jones.	6	Pt. W <sup>2</sup> Section	30	20	4	11		2445	150	2595
Michael Shotts	7	SW <sup>4</sup> NE <sup>4</sup>	30	20	4	40		840		840
Michael Murphy	8	SE <sup>4</sup> NE <sup>4</sup>	30	20	4	40		880	300	1180
Michael Woods.	9	Pt. S <sup>2</sup> Section	30	20	4	94	50	1985	100	2085
Otto O. Thompson	10	E <sup>2</sup> SW <sup>4</sup>	30	20	4	80		1680		1680
John W. Kirkpatrick.	11	Pt. E <sup>2</sup> SW <sup>4</sup>	30	20	4	20		420	25	445
Geo. H. Mason	12	Pt. SW <sup>4</sup> S.W <sup>4</sup>	30	20	4	3	42	65	50	113
Rosetta Miller.	13	Pt. SW <sup>4</sup> S.W <sup>4</sup>	30	20	4	24	42	505	100	605
Wm Lyons.	14	Pt. SW <sup>4</sup> S.W <sup>4</sup>	30	20	4	1		25		25
Samuel B. Jones	15	Pt. W <sup>2</sup> S.W <sup>4</sup>	30	20	4	2		50		50
Samuel and Rosetta Miller	16	Pt. SW <sup>4</sup> S.W <sup>4</sup>	30	20	4	2		45	125	170
								14095	1650	15745

Section No. 30 <sup>31 page back</sup>

Congressional Township No. 20, R. 4

Scale—Forty rods to an inch, or ten rods to a space, Congress Land, which is one mile square for a section.

Number of acres in this section, according to the United States Survey, 633.92



63

Montgomery County, Indiana, 1895.

Assessor's Plat-Book for Madison Township, No. 20

BEET-ON-EL PRINTING CO., PRG., INDIANA.

NAMES OF OWNERS.	Number on Plat.	DESCRIPTION.	Section.	Township.	Range.	Acres.	Hundredths.	Value of Lands.	Value of Improvements.	Value of Lands and Improvements
Geo. Durham	1	N. E. 4	33	20	4	160		3840	1300	5140
J. L. Cochran	2	N. 2 NW. 4	33	20	4	80		1920	300	2420
Lew W. Cochran	3	Pt. Section.	33	20	4	239.88		6000	1400	7400
Frank Smith	4	N. 2 SW. 4	33	20	4	80		2000	100	2100
Alex Wilson	5	E. 2 SW. 4	33	20	4	80		1600		1600


15360 3360 18720

Section No. 33

Congressional Township No. 20, R. 4

Scale—Forty rods to an inch, or ten rods to a space, Congress Land, which is one mile square for a section.

Number of acres in this section, according to the United States Survey, 6,398.8



65

Montgomery County, Indiana, 1895.

Assessor's Plat-Book for Madison Township, No. 21

NAMES OF OWNERS.	Number on Plat.	DESCRIPTION.	Section.	Township.	Range.	Acres.	Hundredths.	Value of Lands.	Value of Improve-ments.	Value of Lands and Improvements
Geo. D. Durham.	1	Pt. Section	34	20	4	319 56	40	400 5		400 5
Alex Wilson.	2	Pt. W. <sup>2</sup> SW. <sup>4</sup>	34	20	4	37		665		665
Eliza Hitchc	3	E. <sup>2</sup> E. <sup>2</sup> SW. <sup>4</sup>	34	20	4	40		600		600
Jor W. Hall.	4	S. E. <sup>4</sup>	34	20	4	160		2880	300	3180
Wm H. Durham	5	Pt. S. W. <sup>4</sup>	34	20	4	83		4412		4412 45


9395 300 8450

Section No. 34

Congressional Township No. 20, R. 4

Scale—Forty rods to an inch, or ten rods to a space, Congress Land, which is one mile square for a section.

Number of acres in this section, according to the United States Survey, 640



67



Montgomery County, Indiana, 1895.

Assessor's Plat-Book for Madison Township, No. 90

SCOTT & BROS. PRINTING CO., PRS., INDIANAPOLIS.

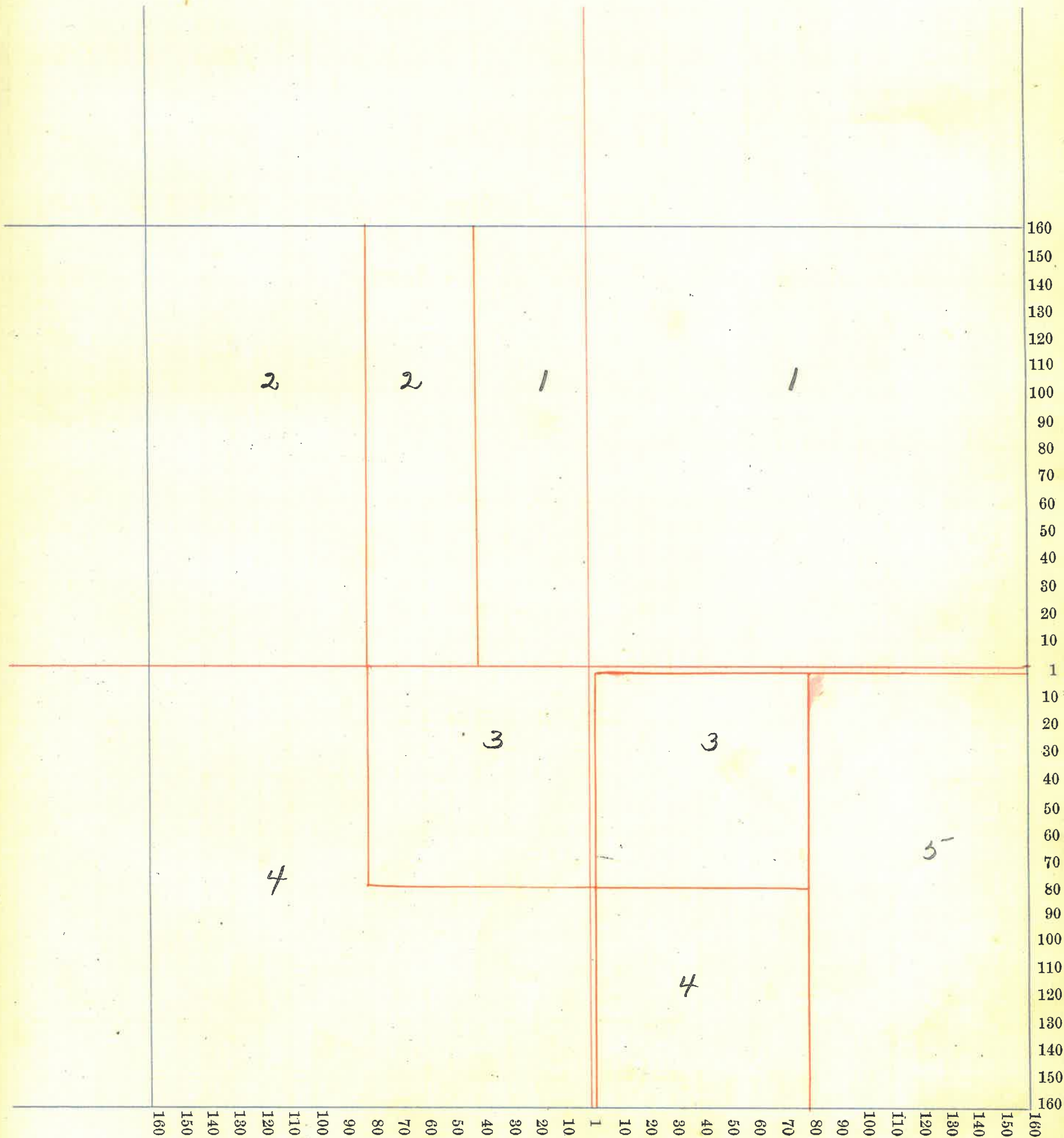
NAMES OF OWNERS.	Number on Plat.	DESCRIPTION.	Section.	Township.	Range.	Acres.	Hundredths.	Value of Lands.	Value of Improvements.	Value of Lands and Improvements
Benj L. Crutman	1	Pt. N. <sup>2</sup> Section.	35	20	4	200		5000	500	5500
Wm H. Burshaw	2	Pt. NW. <sup>4</sup>	35	20	4	120		1800		1800
Alex Campbell	3	Pt. S. <sup>2</sup> Section.	35	20	4	80		2000	200	2200
Wilson Hunt	4	Pt. S. <sup>2</sup> Section.	35	20	4	160		3840	250	4090
Manoah Brown	5	E. <sup>2</sup> S.E. <sup>4</sup>	35	20	4	80		2000	250	2250
								14640	1200	15840

Section No. 35

Congressional Township No. 20, R. 4

Scale—Forty rods to an inch, or ten rods to a space, Congress Land, which is one mile square for a section.

Number of acres in this section, according to the United States Survey, 640



69

Montgomery County, Indiana, 1895.

Assessor's Plat-Book for Madison Township, No.     

NAMES OF OWNERS.	Number on Plat.	DESCRIPTION.	Section.	Township.	Range.	Acres.	Hundredths.	Value of		Value of Lands and Improvements.
								Lands.	Improvements.	
W <sup>m</sup> Rice.	1.	N.E. <sup>4</sup> U. E. <sup>4</sup>	36	20	4	40		800		800
Eloa W. Thompson	2.	Pt. U. E. <sup>4</sup>	36	20	4	120		3360	800	4160
Wilson Hunt.	3.	U. W. <sup>4</sup>	36	20	4	160		4480	800	5280
Chas. W. Williams	4.	U. E. <sup>4</sup> S. W. <sup>4</sup>	36	20	4	40		720	50	770
Laura Hamilton	5.	N. W. <sup>4</sup> S. E. <sup>4</sup>	36	20	4	40		880	100	980
John C. Hunt.	6.	S. <sup>2</sup> S. E. <sup>4</sup>	36	20	4	80		1840		1840
Oliver W. Petros.	7.	Pt. S. E. <sup>4</sup> S. W. <sup>4</sup>	36	20	4	35		700	100	800
Caroline Paddock	8.	Pt. E. <sup>2</sup> S. W. <sup>4</sup>	36	20	4	40		1000	100	1100
Manoah Brown	9.	Pt. S. W. <sup>4</sup> S. W. <sup>4</sup>	36	20	4	20	50	410	100	510
Jas <sup>d</sup> and Laura B. Rich	10.	Pt. S. W. <sup>4</sup> S. W. <sup>4</sup>	36	20	4	20		400		400
Ezra C. Coris.	11.	Pt. U. W. <sup>4</sup> S. W. <sup>4</sup>	36	20	4	21	50	410		410
Margaret Whalen	12.	Pt. U. W. <sup>4</sup> S. W. <sup>4</sup>	36	20	4	3		75	50	125
Lulu B. Rich.	13.	Pt. S. W. <sup>4</sup>	36	20	4	20		440	200	640
	14.	School-house.								

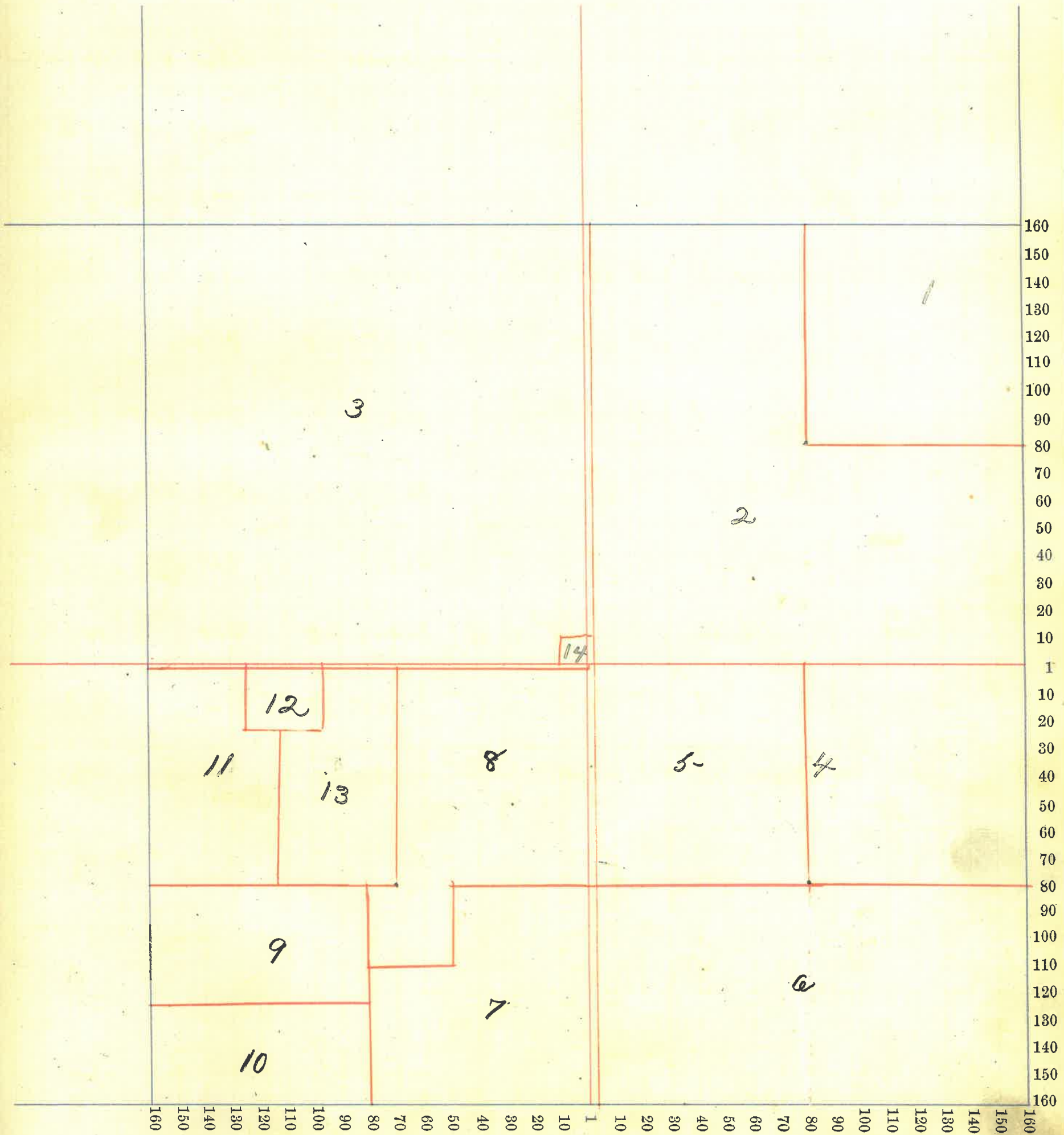
15515 2300 17818

Section No. 36

Congressional Township No. 20, R. 4

Scale—Forty rods to an inch, or ten rods to a space, Congress Land, which is one mile square for a section.

Number of acres in this section, according to the United States Survey, 640



Montgomery - County, Indiana, 1895.

Assessor's Plat-Book for Linden Township, No. \_\_\_\_\_

NAMES OF OWNERS.	Number on Plat.	DESCRIPTION.	Section.	Lot	Value of Lot	Value of Improvements.	Value of Lands and Improvements
+ Wheeler Viola	17	Original Plat	1	1	10	50	60
+ Hartman W <sup>m</sup>	18	" "	1/3	1	-	-	-
" "	"	" "	1/3	3	-	-	-
" "	"	" "	1/3	4	20	-	-
+ Hughes Nancy	19	" "	1/4	1	-	-	-
" "	"	" "	1/4	3	-	-	-
" "	"	" "	1/4	4	-	-	-
" "	"	" "	1/4	9	-	-	-
" "	"	" "	1/4	47	-	-	-
" "	"	" "	1/4	48	-	-	-
" "	"	" "	1/4	49	-	-	-
" "	"	" "	1/4	50	-	-	-
" "	"	" "	1/4	51	-	-	-
" "	"	" "	1/4	52	20	-	-
+ McCoy Mariab	20	" "	2	2	20	-	-
" "	"	" "	5/9	3	-	-	-
" "	"	" "	5/9	4	20	75	95
+ Montgomery W <sup>m</sup> Jas H White	21	" "	1/2	5	10	-	10
" "	"	" "	1/2	6	10	-	10
" "	"	" "	1/2	7	10	-	10
" "	"	" "	1/2	8	10	100	110
+ White Jas H	22	" "	1/2	5	10	-	10
" "	"	" "	1/2	6	10	-	10
" "	"	" "	1/2	7	10	-	10
" "	"	" "	1/2	8	10	100	110
" "	"	White's add		6	50	50	100
+ Keeney W <sup>m</sup> H Jr	23	Original Plat	8/9	9	30	175	205
+ Dingman Jas C	24	" "		10	40	-	40
and Leanna	"	" "		11	40	500	540
" "	"	" "		12	40	-	40
+ Wilkins Thomas	25	" "		15	50	-	50
" "	"	" "		16	50	400	450
+ Thomas C. W.	26	" "		17	50	600	650

5202050

Montgomery County, Indiana, 1895.

Assessor's Plat-Book for Linden Township, No.         

NAMES OF OWNERS.	Number on Plat.	DESCRIPTION.	Section.	Range.	Acres.	Hundredths.	Value of Land.	Value of Improvements.	Value of Lots and Improvements
+ Montgomery W. B.	13	Original Plat	18				50	-	50
"	"	"	19				50	1000	1050
"	"	"	20				50	-	50
"	"	"	21				50	-	50
+ Montgomery Simpson	14	"	22				50	50	100
"	"	"	23				50	400	450
"	"	"	25				50	200	250
"	"	"	pt. 26				25	50	75
+ Bash. Edw. W.	15	"	24				50	600	650
+ L. U. D. & C. R. R.	16	"	pt. 26				25	-	25
"	"	"	27				60	-	60
+ Allen Asa and Ira G.	1	"	28				50	60	110
+ Beach Josiah U.	2	"	29				50	50	100
"	"	"	30				50	-	50
"	"	"	37				100	700	800
"	"	"	38				60	100	160
+ Dyer Myra	3	"	31				50	-	50
"	"	"	32				50	1000	1050
+ Shelby Crow	4	"	33				80	250	330
"	"	"	pt. 38				30	700	730
"	"	"	39				100	350	450
+ Galbreath Jos. W.	5	"	34				80	600	680
+ Lofland W. A.	6	"	35				100	800	900
Stoddard Jane U.	7	"	36				100	500	600
"	"	Jane Stoddard add.	1				60	-	60
"	"	"	14				60	-	60
+ Burkham W. A.	8	old Plat.	37				125	-	125
"	"	"	pt. 38				10	-	10
+ Galbreath Edwin	9	"	40				100	250	350
+ Schlimmer Otto	10	"	41				100	300	400
+ Drunkle Jennie	11	"	42				80	200	280
+ Drunkle Wm	12	"	43				80	600	680
"	"	White's add.	12				60	-	60
"	"	Jas. M. Stoddard add.	1				25	-	25
"	"	"	2				25	-	25
"	"	old Plat. Pt. 38	22				10	700	710

Assessor's Plat-Book for Linden Township, No.           

NAMES OF OWNERS.	Number on Plat.	DESCRIPTION.	Section	Township	Range	Acres	Mercedites.	Value of Lands. L. & S.	Value of Improvements.	Value of Land and Improvements
+ Stocton Rebecca	27	Old Plat.	44					80	250	330
" " "	"	" "	59					50	25	75
+ Mc Corkle John & Adaline	28	" "	45					60	50	110
" " "	"	" "	46					60	-	60
" " "	"	" "	51					40	-	40
" " "	"	" "	52					40	25	65
+ Hickey William	29	" "	47					50	100	150
+ Baker George	30	" "	48					50	225	275
Gravey James	31	" "	49					75	350	425
" " "	"	" "	50					60	-	60
+ Miller Rebecca A.	32	" "	53					60	-	60
" " "	"	" "	54					60	-	60
" " "	"	" "	55					60	75	135
" " "	"	" "	56					75	300	375
+ Howard Nancy A.	33	" "	60					60	125	185
	34	Christian Church	61							
	34	" "	62							
+ Wash. Warren E. & Anna	35	Old Plat.	63					60	800	860
" " "	"	" "	64					60	-	60
+ Bales Washington	36	" "	65					75	125	200
" " "	"	" "	66					"	"	"
+ Keeney Henry	37	" "	65					60	-	60
" " "	"	" "	66					"	"	"
" " "	"	" "	67					100	-	100
" " "	"	" "	68					60	225	285
" " "	"	" "	72					60	-	60
+ Lampe Henry	38	" "	69					60	-	60
" " "	"	" "	70					75	200	275
+ Keeney Amelia	39	" "	71					75	-	75
+ Fralby Daisy D.	40	Jas. M. Stoddard's add.	3					40	400	440
+ Morford Osa E.	41	" "	4					60	50	110
+ Shanklin F. C. & M.	42	" "	5					60	150	210
+ Clark John	43	" "	6					60	300	360
+ Thomas Rachel	44	" "	7					60	-	60
" " "	44	" "	8					75	900	975

Montgomery County, Indiana, 1895.

Assessor's Plat-Book for Linden Township, No. 20

NAMES OF OWNERS.	Number on Plat.	DESCRIPTION.	Section.	Township.	Range.	Lot.	Value of Lands.	Value of Improvements.	Value of Lands and Improvements
+ Wright, Edward		Jas. M. Stoddard's add.							
- Myrtle.	45	" "	9				75	175	250
+ Pyley, Lydia A.	46	" "	10				65	250	315
+ Nelson, Elizabeth	47	" "	11				55	-	55
" "	47	" "	12				75	150	225
+ Newkirk, Wm C.	48	" "	pt. 13				60	200	260
" "	"	" "	pt. 14				"	"	"
+ Rusk, Leah	49	" "	pt. 13				60	200	260
" "	"	" "	pt. 14				"	"	"
+ Newkirk, Chas. A.	50	" "	pt. 15				60	-	60
" "	"	" "	16				65	225	290
+ Mahoney, Jack	51	Jane M. Stoddard's add.	2				70	100	170
- Harter, Mary	52	" "	3				60	225	285
+ Smith, Nancy A.	53	" "	4				60	450	510
+ Stephenson, Wm M.	54	" "	5				60	300	360
+ Shanklin, Thos. C.	55	" "	6				60	200	260
+ Painter, Wm C.	56	" (N <sup>2</sup> of 7)	7				30	100	130
+ Mason, Albert W.	57	" (S <sup>2</sup> of 7)	7				30	100	130
+ Pyley, Carrie	58	" "	8				45	300	345
+ Goodwin, Emily C.	59	" "	9				45	200	245
+ Hayes, Mary Jane	60	" "	pt. 10				35	50	85
+ West, Mary E.	61	" "	11				45	300	345
" "	"	" "	12				45	-	45
+ Lyon, Elizabeth	62	" "	13				75	500	575
+ White, Chas. W.	63	White's Add.	1				20	-	20
" "	"	" "	2				20	50	70
" "	"	" "	3				40	25	65
" "	"	" "	4				40	-	40
" "	"	" "	5				50	-	50
" "	"	" "	9				65	300	365
" "	"	" "	10				60	-	60
+ Sprague, Levi	64	" "	11				60	-	60
+ <del>Shanklin, Wm</del>	<del>65</del>	<del>" "</del>	<del>12</del>				<del>60</del>	<del>-</del>	<del>60</del>
+ Rusk, Pearl	65	" "	13				60	-	60
+ Mc Bee, Chas. T.	66	" "	14				75	600	675



Montgomery County, Indiana, 1895.

Assessor's Plat-Book for Linden

NAMES OF OWNERS.	Number.	DESCRIPTION OF LOTS.	In-Lots.	Out-Lots.	Parts of In-Lots.	Parts of Out-Lots.	No. Square or Bl'k.	Value of Lots.	Value of Improvements.	Value of Lots and Improvements.
+ Jones. Jennie D.	67	Keley's 1st. add.	1					40	350	390
+ Jones. W. D. & J. D.	67	" "	2					40	40	80
+ Parker. Geo. K.	68	" "	3					40	100	140
" "	68	" "	4					40	500	540
+ Thomas. Matilda A.	69	" "	5					40	350	390
" "	69	" "	6					40	200	240
Patton Irseal H.	70	" "	7					40	200	240
+ Browning. L. F.	71	" "	8					40	350	390
+ Keley. David. A.	72	" "	9					40	400	440
" "	"	Keley's 2nd add.	5					30	-	30
" "	"	" "	6					30	-	30
+ Hose. James W.	73	" "	1					50	-	50
" "	"	" "	2					50	-	50
+ White. C. W.	73	" "	3					40	50	90
" "	"	" "	4					40	350	390
+ Simmons. Sarah A.	74	" "	7					40	-	40
" "	"	" "	8					40	400	440
+ Church. Geo. L.	75	James Stoddard's add.	17					45	125	170
" "	"	" "	18					45	300	345
" "	"	" "	15					5	250	255
+ Miller. Rebecca A.	76	Shanklin's add.	1					40	-	40
" "	"	" "	2					40	-	40
" "	"	" "	3					40	-	40
+ Freadway. Anna	77	" "	4					50	300	350
" "	77	" "	5					60	-	60
" "	77	" "	6					40	-	40
" "	77	" "	7					40	-	40
Thomas. O. C. & J. E.	78	" "	8					40	-	40
" "	"	" "	9					40	-	40
White. Jas. H. and Emma J.	79	White's add.	7					80	600	680
" "	"	" "	8					75	-	75
M. E. Church.	80	Old Plat.	13							
" "	80	" "	14							

Montgomery County, Indiana, 1895.

Assessor's Plat-Book for Madison Township.

NAMES OF OWNERS.	Number.	DESCRIPTION OF LOTS.	In-Lots.	Out-Lots.	Parts of In-Lots.	Parts of Out-Lots.	No. Square or B'k.	Value of Lots.	Value of Improvements.	Value of Lots and Improvements.
		<i>in Rinder</i>								
<del>Wheeler, Viola.</del>	<del>1</del>	<del>Original Plat</del>						<del>10</del>	<del>50</del>	<del>60</del>
<del>Hughes, Nancy</del>	<del>2</del>	<del>1/4</del>						<del>45</del>		<del>45</del>
<del>Hartman, Wm</del>	<del>3</del>	<del>1/3 of 1, 3, 4</del>						<del>20</del>		<del>20</del>
	4									

Montgomery County, Indiana, 1895.

Assessor's Plat-Book for Madison Township

NAMES OF OWNERS.	Number.	DESCRIPTION OF LOTS.	In-Lots.	Out-Lots.	Parts of In-Lots.	Parts of Out-Lots.	No. Square or Blk.	Value of Lots.	Value of Improvements.	Value of Lots and Improvements.
Drain, Marion and Cynthia.	1	Kirkpatrick Original Plat. 1. Pt. 6. Pt. 7.						30	200	230
W. E. Church	2	Original Plat. 2 <sup>nd</sup> & 3								
Horney, Peter.	3	" "	4					40	275	315
Gray, Thomas	4	" "	5 <sup>th</sup> & 8					50	450	500
Kirkpatrick, J. W. Do. Do. Do. Do.	5	" "			Pt. 6 <sup>th</sup> & 7-11-12 13-14-15-16-18 19-20-Pt. 22-24 25-Pt. 27-30-31 32-33-21			335	765	1100
Do.		Kirkpatrick 1 <sup>st</sup> Add.			Pt. 35-39-40-44			130		130
Jordan Clara F.	6	Original Plat	17					10	5	15
Slauter Ellen	7	" "	10					40	200	240
Kinneck, Jas. W.	8	" "			Pt. 22, 27 & 28.			50	250	300
Way, Frank	9	" "	26					20	150	170
Strop, Edward	10	" "	29					25	100	125
Baum, Colman	11	Kirkpatrick's 1 <sup>st</sup> Add	36 & 37					40	400	440
Brown, Jennie M.	12	" "	43					40	400	440
Brackett Jas. W.	13	" "	34		Pt. 35			40	125	165
Carico, Jas. T. and Alice S.	14	Original Plat	9					40	60	100
McDaniel, A. J.	15	Kirkpatrick 1 <sup>st</sup> Add	38					40	250	290

see next page.

Montgomery County, Indiana, 1895.

Assessor's Plat-Book for Madison Township

WENTWELL PRINTING CO., PHO., INDOLA

NAMES OF OWNERS.	Number.	DESCRIPTION OF LOTS.	In-Lots.	Out-Lots.	Parts of In-Lots.	Parts of Out-Lots.	No. Square or Bl'k.	Value of Lots.	Value of Improvements.	Value of Lots and Improvements.
Shanter. Montie.	16	Kirkpatrick's 1st add 1						40	300	430
Seybold Geo.	17	" " "		42				40	275	315
Shobe. Henry C.	1	Manly W. Boyner's 1st Add. " " "						120	900	1,020
Strop. Jas. & Eliza	15	Old Plat		23				20	100	120

Montgomery County, Indiana, 1895.

Assessor's Plat-Book for Total Values.

SENTINEL PRINTING CO., PHS., INDOLA

NAMES OF OWNERS.

Number.

DESCRIPTION OF LOTS.

In-Lots.

Out-Lots.

Parts of In-Lots.

Parts of Out-Lots.

No. Square or B'k.

Value of Lots.

Value of Improvements.

Value of Lots and Improvements.

Value of Land	\$616310,
Value of Improvements	59225
Value of Land and Imp.	675535
Value of Personal	174340

Total taxables. \$890105

Kirkpatrick.	
Value of Lots.	\$1150
Value of Imp.	5205
Value of Lots & Imp.	6355

Linder.	
Value of Lots	\$7625
Value of Imp.	26250
Value of Lots and Imp.	33875

Polk. 287

Dogs. 89

Female Dogs. 3