

ASSESSOR'S
PLAT BOOK.
1899.
MADISON TP.
Montgomery County,

JOURNAL CO.

Printers,
Stationers.

11843

49 S. Green Street,
Crawfordsville.

WHEN ORDERING THIS BOOK IT WILL ONLY BE NECESSARY TO GIVE THE ABOVE NUMBER.

JUN 1 1899

Albert C. Shobe

Assessor Madison It.

**Assessor's Plat Book
Madison Township
Montgomery County,
Indiana**

1899

Last Name	First Name	Page	Notes
alley		74	Walnut Street. On the east by the Corporation line. On the south
alley		76	Walnut Street, On the East by middle of Meridian Street, On the
alley		78	and KC RR, On the east by the middle of Meridian Street, On the
alley		80	and KC RR, On the east by the Corporation line, On the south by
Ammerman	Geo and Estella	73	Linden
Anderson	Geo T	62	
Anderson	Laura	61	
Bales	Washington	73, 79	Linden
Bard Street		78	and KC RR, On the east by the middle of Meridian Street, On the
Beach	Josiah N	11	
Beach	Josiah N	73	Linden
Bennett	John and Eliza	73	Linden
Bible	Mary L	73	Linden
Binford	Joseph A	49	
Binford	W P	49, 51	
Blue	Wm R	33, 55	
Boher	Geo and Estella	73	Linden
Boots	Athlinda	43	
Bowers	A J	25	
Bowman	John H	73	Linden
Bowman	Melinda	73	Linden
Brackett	John W	84	Kirkpatrick
Brinson	Martha J	27	
Briso	Alva and Henry	73	Linden
Brown	Jennie M	84	Kirkpatrick
Brown	Manoah	69, 71	
Browning	L F	73	Linden
Browning	O R	73	Linden
Burk		64	
Butcher	Wm	15	
C I & L RR		78	and KC RR, On the east by the middle of Meridian Street, On the
C I & L RR		82	Part of the Plat of Linden: Bounded on the north by the Corporation line, on the east by the Corporation line, on the south by T St and KC RR and On the west by Corp line and aline identical with the middle of Meridan Street. A Part, bounded on the north by Corporation line, On the east by a line identical with the middle of Meridian Street On the south by middle of T St and KC RR and On the west by Corporation line.
Campbell	Alex	69	
Campbell	Hugh W	23	
Campbell	John S	73	Linden
Carman	Susannah	35	
Carroll	Michael	63, 64	
Carroll	Thos J	61	
Cave	Margarett	84	Kirkpatrick
Cemetery		15	
Chavous	Wm	35	
Church	Cecia A	73	Linden
Clark	John	73	Linden
Clouse	George W	35	
Cochran	J L	65	
Cochran	J Logan	55, 63, 64	
Cochran	Lew W	55, 65	
Coleman	Clara	5	
Coleman	Edward and Minerva	5, 19	
Conrad	Dan and Mary	73	Linden
Conrad	Joel	7	
Corporation line		74, 76	Part of the plat of Linden: Bounded on the north by middle of Walnut Street. On the east by the Corporation line. On the south by the Corporation line and On the west by middle of Meridan Street.
Corporation line		78, 80	Part of the plat of Linden, Bounded on the north by middle of T, St and KC RR, On the east by the middle of Meridian Street, On the south by the middle of Walnut Street, On the west by the Corporation line.
Corporation line		82	Part of the Plat of Linden: Bounded on the north by the Corporation line, on the east by the Corporation line, on the south by T St and KC RR and On the west by Corp line and aline identical with the middle of Meridan Street. A Part, bounded on the north by Corporation line, On the east by a line identical with the middle of Meridian Street On the south by middle of T St and KC RR and On the west by Corporation line.
Coyner	John	1	
Coyner	Mary	1	
Crull	Ada C	3, 5	
Crull	O P	5	
Dailey	Mathew	57	
Davis	Anna E	27	

Dennis	Jno F and Dennis	9	
Detchon	I A	67, 69	
Dickey	Wm H	75	Linden
Dingman	Carrie A	75	Linden
Dingmarr	Jas O and Harrie A	75	Linden
Donley	Michael	41	
Dudley	Jos and Clara	33	
Dunkle	Frank	5, 18	
Dunkle	Frank	75	Linden
Dunkle	Rebecca J	17, 31	
Dunkle	Rebecca J	75	Linden
Dunkle	Wm	17, 31	
Dunkle	Wm	75	Linden
Durham	Geo	65	
Durham	Geo T	53, 55, 67	
Durham	Sarah M	53, 67, 69	
Durham	Wm H	75	Linden
East Street		80	Part of the plat of Linden: Bounded on the north by middle of T St and KC RR, On the east by the Corporation line, On the south by middle of Walnut Street and On the west by the middle of Meridan Street.
Edwards	Chandler S	62	
Elston	Sarah	55	
Fletcher	F A	42	
Fletcher	Foster A	63	
Foster	John A	39	
Fowler	J O	37	
Fraley	Arthur S	7, 17	
Fraley	C M and W L	7	
Fraley	Daisy	75	Linden
Fugate	Elijah D	5	
Galbreath	Edmond D	75	Linden
Galbreath	Emma	75	Linden
Galey	James R	29	
Garvey	Jane	75	Linden
Ghere	Jacob	3, 21	
Goben	Jesse W	75	Linden
Goodwin	Charles	75	Linden
Goodwin	Emily C	75	Linden
Graves	Lucy A	33	
Gray	Thos	25	
Gray	Thos	84	Kirkpatrick
Grimes	James R	3	
Grimes	James R	84	Kirkpatrick
Grimes	Lawson C	3	
Grimes	Wm F	3	
Guard	Mary I	7	
Halstead	W W	5, 17, 19, 23	
Hamilton	Laura	71	
Harden Street		78	Part of the plat of Linden, Bounded on the north by middle of T, St and KC RR, On the east by the middle of Meridian Street, On the south by the middle of Walnut Street, On the west by the Corporation line.
Harrigan	Daniel	33	
Harrigan	Daniel	77	Linden
Harrigan	Daniel and Jno	39	
Harrigan	John	33, 39	
Harrison Street		76	Part of the plat of Linden: Bounded on the north by middle of Walnut Street, On the East by middle of Meridian Street, On the South by the Corporation line and on the West by west side of railroad and Corporation line.
Harrison Street		78	Part of the plat of Linden, Bounded on the north by middle of T, St and KC RR, On the east by the middle of Meridian Street, On the south by the middle of Walnut Street, On the west by the Corporation line.
Hart	James	25	
Hart	James W and O	25	
Hartman	Wm	75	Linden
Harvey Street		74, 80	Part of the plat of Linden: Bounded on the north by middle of Walnut Street. On the east by the Corporation line. On the south by the Corporation line and On the west by middle of Meridan Street.
Hawker	Martha A	17	
Hawker	Wm	7	
Hayes	John N	47	
Hayes	Laura Belle	47	
Hayes	Mary and Jane	77	Linden
Hesser	Sarah J	29	
High Street		74, 80	Part of the plat of Linden: Bounded on the north by middle of Walnut Street. On the east by the Corporation line. On the south by the Corporation line and On the west by middle of Meridan Street.
Hilderbrant	Levi	39	
Hitch	Eliza	67	
Holliday	Anna P and M E	75	Linden
Hoover	A & E C	75	Linden
Hose	James M	77	Linden
Hudson	John	42	
Hughes	Wm H	37	
Hunt	John C	71	

Hunt	Wilson	69	
Hunt	Wilson	71	
Irons	Charles E	47	
Irons	Mary E	47	
James Street		78	Part of the plat of Linden, Bounded on the north by middle of T, St and KC RR, On the east by the middle of Meridian Street, On the south by the middle of Walnut Street, On the west by the Corporation line.
Johnson	Frank and Jennie	23	
Johnson	Mina	77	Linden
Johnston	W S	1	
Jones	Cynthia A	59	
Jones	Homer A	77	Linden
Jones	Jennie D	77	Linden
Jones	W D and J D	77	Linden
Jones	A O and M A	77	Linden
Jordan	Clara	56	
Jordan	Clara F	84	Kirkpatrick
Jordan	Leslie C "etal"	3	
Jordan	Wm H	3	
Kaiser	Viola	77	Linden
Keeney	Amelia S	77	Linden
Keeney	N H and John "etal"	77	Linden
Keeney	Wm H	77	Linden
Kelsey	D A	77	Linden
Kelsey	D A and J P	77	Linden
Kelsey	D A and John P	13	
Kerr	John H	61	
Killen	Hattie J "etal"	15	
King	John	49	
Kinnamon	Alex	21, 33	
Kinnamon	Margarette	21	
Kinnick	John W	84	Kirkpatrick
Kirkpatrick	J W	1, 23	
Kirkpatrick	J W	84	Kirkpatrick
Kirkpatrick	John W	59	
Kirkpatrick	Sarah A	5, 39	
Kirkpatrick	Wm P	17, 19	
Kirkpatrick		85	Entire plat of Kirkpatrick
Lamp	Henry	77	Linden
Largent	J W and Ray	55, 56	
Largent	Mary	55	
Layton	Aaron	9	
Livingston	Daniel	7	
Lofland	Wm A	77	Linden
Ludson	John D	41	
Lyon	Emma	62	
Lyon	Jane	61	
Lyon	Robert	77	Linden
Lyons	Wm	59	
Madison Township		86	Total number of acres
Main Street		76	Part of the plat of Linden: Bounded on the north by middle of Walnut Street, On the East by middle of Meridian Street, On the South by the Corporation line and on the West by west side of railroad and Corporation line.
Main Street		78	Part of the plat of Linden, Bounded on the north by middle of T, St and KC RR, On the east by the middle of Meridian Street, On the south by the middle of Walnut Street, On the west by the Corporation line.
Manning	Geo and wife	77	Linden
Martin	Levi	19, 29	
Martin	Mellie	29	
Martin	Robert and Anna	79	Linden
Martin	Simon P	77	Linden
Mason	Albert N	79	Linden
Mason	F M	41	
Mason	Geo K	59	
Mason	O A L and Clara	79	Linden
Mason	Sara	79	Linden
Mason	Sarah	31	
Mason	Sarah E	42	
Mastin	James M	55	
McBee	Charles T	23	
McBee	Chas T	79	Linden
McBee	Martin	47	
McBee	Mary E	23	
McBee	Walter H and Mary E	51	
McBee	Wm Z	23	
McCall	Frank	55, 56	
McCallum	J W	79	Linden
McCorkle	John and Adaline	79	Linden
McDaniel	A J	84	Kirkpatrick
Meridan Street		74	Part of the plat of Linden: Bounded on the north by middle of Walnut Street. On the east by the Corporation line. On the south by the Corporation line and On the west by middle of Meridan Street.
Meridan Street		76	Part of the plat of Linden: Bounded on the north by middle of Walnut Street, On the East by middle of Meridian Street, On the South by the Corporation line and on the West by west side of railroad and Corporation line.

Meridan Street		78	Part of the plat of Linden, Bounded on the north by middle of T, St and KC RR, On the east by the middle of Meridian Street, On the south by the middle of Walnut Street, On the west by the Corporation line.
Michael	R S	21	
Michael	R S and Mary	21	
Michael	Simeon	43	
Miller	C and R	16	
Miller	David S	27, 45	
Miller	Elizabeth	9, 11	
Miller	Jonas S	41, 47	
Miller	Rebecca	9, 15, 17	
Miller	Rebecca	79	Linden
Miller	Rebecca A	7	
Miller	Rosetta	59, 61	
Miller	Samuel and Rosetta	59	
Miller	V H	15	
Miller	Van	9	
Miller		62	
Mills	Ida	61	
Montgomery	Josephine	79	Linden
Montgomery	Simpson	79	Linden
Montgomery	Wm B	29, 33	
Montgomery	Wm B	77	Linden
Montgomery	Wm H	13	
Morris	Cath D	55	
Morris	Sylvester and C D	55	
Mt Pleasant Church		61	
Murphy	James P	39, 57,	
Murphy	Levi	38	
Murphy	Mary A	59	
Murphy	Michael J	59	
Murphy	Timothy B	37	
Murphy	Wm	38	
Murphy	Wm T and Joanna	37, 59	
Nay	Frank	84	Kirkpatrick
Newkirk	C W and E B	79	Linden
Newkirk	Chas A	79	Linden
Newkirk	Wm E	79	Linden
Nichols	Ed S	27	
Nichols	Geo D	79	Linden
Nichols	George	13	
Nichols & Killen		13	
Nichols & Killen		79	Linden
Norman	F T and S N Fountain	37	
Norman		38	
Ornbaum	Benj J	51	
Ornbaum	Benj L	69	
Owens	L W	36	
Owens	Lewis	38	
Paddock	Benj F	45	estate of
Paddock	C C	33	as Trusee
Paddock	Caroline	71	
Paddock	Charles C	33	
Paddock	Samuel P	51, 53	
Parker	Celestia	79	Linden
Parker	Dora	79	Linden
Parker	John K	79	Linden
Parker	Josie B	79	Linden
Parker	Rachael and Thos	19	
Parker	Tarvin	71	
Parker	W O	7, 9	
Parker	Wm O	79	Linden
Patton	I H	79	Linden
Peterson	A K	45	
Peterson	Albert K	51	
Peterson	John	47	
Peterson	John H	47	
Peterson	L W	45, 49	
Peterson	Lew W	47	
Petro	Oliver M	71	
Pixley	Edwin N	81	Linden
Pixley	Emma M	79	Linden
Pixley	Lydia	79	Linden
Plumb Street		78, 80	Part of the plat of Linden, Bounded on the north by middle of T, St and KC RR, On the east by the middle of Meridian Street, On the south by the middle of Walnut Street, On the west by the Corporation line.
Pogue	Andrew F	35, 37	
Pogue	Fannie	29	
Potter	R L	21	
Pyles	J W and Alice	57	
R R L N A & C		81	Linden
Rafferty		60	
Rash	E N and ANna	81	Linden
Rash	Edward W	81	Linden
Reese	David A	15	
Reese	James W	81	Linden
Reese		16	
Remster	J L	43	

Remster	J L and E M	31	
Remster	Joseph L	29	
Rice	Isaac Jr	29, 43	
Rice	Jonathan	27	
Rice	Wm	43, 45, 71	
Rich	James and Laura B	71	
Rich	James S	71	
Rich	Lulu B	71	
Rickey	Martha A	55	
right of way		76	Part of the plat of Linden: Bounded on the north by middle of Walnut Street, On the East by middle of Meridian Street, On the South by the Corporation line and on the West by west side of railroad and Corporation line.
right of way		78	Part of the plat of Linden, Bounded on the north by middle of T, St and KC RR, On the east by the middle of Meridian Street, On the south by the middle of Walnut Street, On the west by the Corporation line.
Roney	John and A	57	
Royer	F W	49	
Rusk	B B	5, 19, 21	
Rusk	Branson B	27	
Rusk	Leh	81	Linden
Rusk	Pearl	81	Linden
Russell	A H and M A	81	Linden
Schlemmer	Otto	81	Linden
school house		19, 23,37, 45, 61, 71	
Schweitzer	Emily J	43	
Sefton	Eva	81	Linden
Seybold	George	25	
Shanklin	Martha J	33	
Shanklin	T C	81	Linden
Shanklin	T C and M	81	Linden
Shelby	Evan H	83	Linden
Shobe	Henry C	84	Kirkpatrick
Shobe	Henry C and Phoebe	7	
Shotts	Andrew	31	
Shotts	Arthur	31	
Shotts	Hale	42	
Shotts	Henry	38	
Shotts	Henry R	59	
Shotts	Isaac	31	
Shotts	Jas	42	
Shotts	Michael	37	
Shotts	N E and M L	37	
Shotts	Nancy D	41	
Shotts	Orrin	42	
Shotts	Wes	42	
Simison	J F and D P	81	Linden
Simison		16	
Simmison	B	9	
Simmison	J Frank	9	
Simmison	Jno F and Dennis B	11, 15	
Simmison	John	84	Kirkpatrick
Simmons	Mary L	38	
Simms	Enoch	61	
Simms	G W	56	
Simms	George	61	
Simms	Jacob	61	
Simms		62	
Simth	Henry B	81	Linden
Slanter	Ellen	84	Kirkpatrick
Slanter	Monte	84	Kirkpatrick
Slavens	D T	31, 33	
Slavens	D T and M J	31	
Smith	Frank	65	
Smith	H C	42	
Smith	Henry C	19	
Smith	Mary	61	
Smith	Sarah A	81	Linden
Snoddy	J I	81	Linden
Sprague	Levi	81	Linden
Strader	Lucy and Robert	19	
Strader	Robert	29	
Steel	Hattie W	45, 47	
Stingley	A R	21, 27	
Stingley	Alfred R	3	
Stingley	Chris	21	
Stingley	M D	21	
Stingley	W L	27	
Stockton	Rebecca	83	Linden
Stoddard	Jane M	7	
Stoddard	Owen & Arminta	81	Linden
Stroup	Edward	84	Kirkpatrick
Stroup	John & E	84	Kirkpatrick
Stutler	JC J and wife	81	Linden
T St and K R R property		19	
T St and KC RR		78	Linden

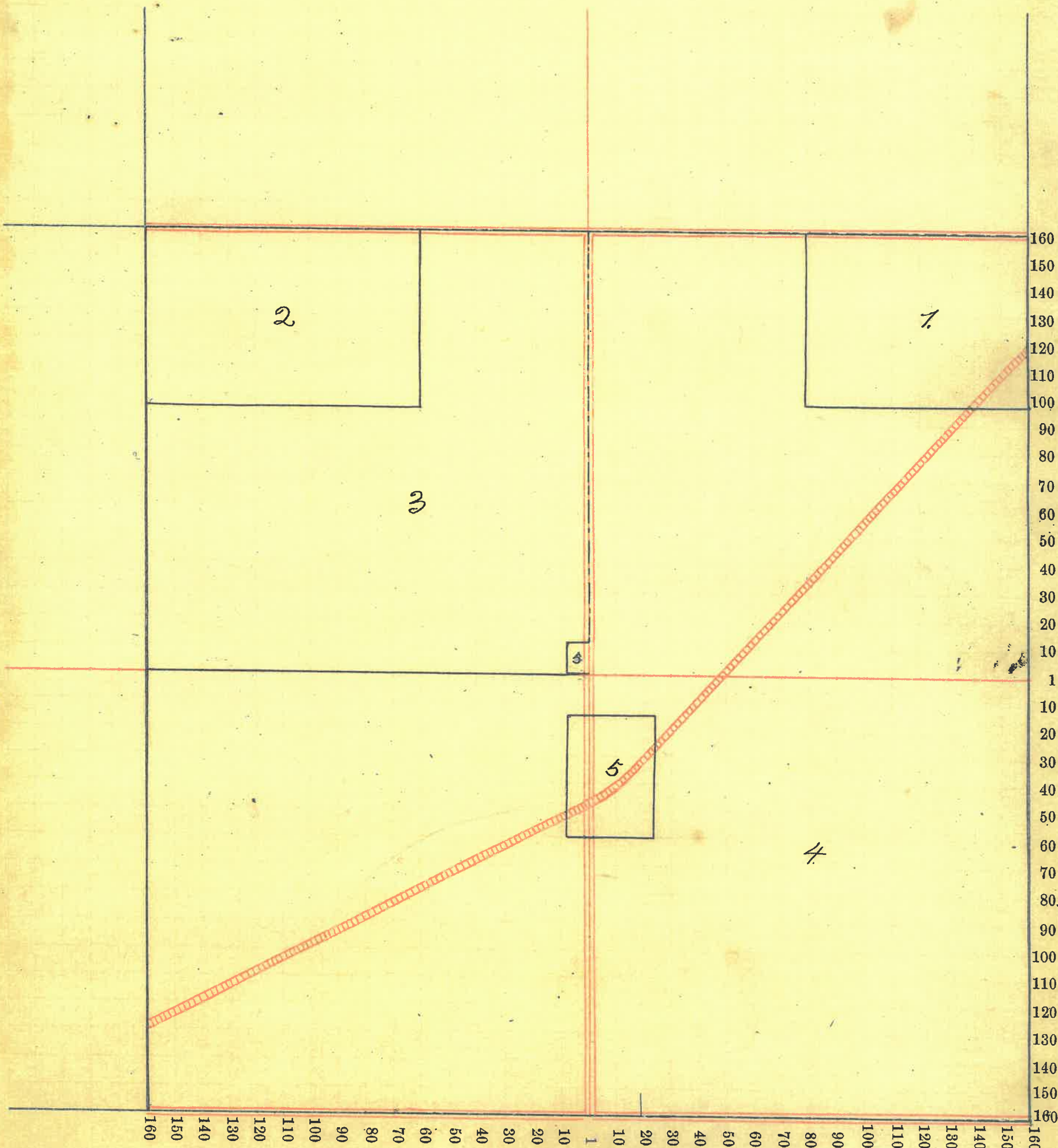
T St and KC RR		82	Part of the Plat of Linden: Bounded on the north by the Corporation line, on the east by the Corporation line, on the south by T St and KC RR and On the west by Corp line and aline identical with the middle of Meridan Street. A Part, bounded on the north by Corporation line, On the east by a line identical with the middle of Meridian Street On the south by middle of T St and KC RR and On the west by Corporation line.
Thewlies	David	41	
Thewlies	David	83	Linden
Thewlies	Kirk	35	
Thewlis	Dave	42	
Thomas	Matilda A	83	Linden
Thomas	O & G E	83	Linden
Thomas	O D	83	Linden
Thomas	Rachael A	83	Linden
Thompson	B A	57	
Thompson	Elva A	71	
Thompson	Mary E	61	
Thompson	Otto O	59	
Thompson	S H D	61	
Timmons	Sarah A	83	Linden
Tomlinson	John C	61	
Town of Kirkpatrick		1	
Town of Kirkpatrick		84	Kirkpatrick
Town of Linden		15, 33	part of
Town of Linden		73	Linden
Treadway	Anna	83	Linden
Union Depot		78	Linden
Vail	James	57	
Vail	James A	39	
Vancleave	Wm H	63	
Vincent	Thos H	40	
Vine Street		78, 80	Part of the plat of Linden, Bounded on the north by middle of T, St and KC RR, On the east by the middle of Meridian Street, On the south by the middle of Walnut Street, On the west by the Corporation line.
Voris	E C	25, 27, 57, 59	
Vyse	John and Helen	83	Linden
Walnut Street		74, 76	Part of the plat of Linden: Bounded on the north by middle of Walnut Street. On the east by the Corporation line. On the south by the Corporation line and On the west by middle of Meridan Street.
Walnut Street		78	Part of the plat of Linden, Bounded on the north by middle of T, St and KC RR, On the east by the middle of Meridian Street, On the south by the middle of Walnut Street, On the west by the Corporation line.
Walnut Street		80	Part of the plat of Linden: Bounded on the north by middle of T St and KC RR, On the east by the Corporation line, On the south by middle of Walnut Street and On the west by the middle of Meridan Street.
Water Street		74	Part of the plat of Linden: Bounded on the north by middle of Walnut Street. On the east by the Corporation line. On the south by the Corporation line and On the west by middle of Meridan Street.
Waterman	C C	83	Linden
West	Josephe J	83	Linden
Whalen	Margarette	71	
Wheeler	Viola	83	Linden
Whipple	David	83	Linden
White	Brinton	9	
White	C W	33	
White	C W	83	Linden
White	C W & Matilda	83	Linden
White	Geo L	59	
White	George	9	
White	J H & E I	83	Linden
White	Lucy	7, 9	
White	Lucy "etal"	83	Linden
Whitecotton	Isaac and Mary	41	
Whitecotton		42	
Wilkins	Thos	3, 5, 11, 13, 19, 21, 35	
Williams	Chas N	71	
Williamson	Abraham	37	
Wilson	Alex	65, 67	
Wilson	Chas E	66	
Wilson	James L "etal"	47	
Wilson	Sarah E	83	Linden
Wilson	Viola	83	Linden
Wilson	Wm H	61	
Wise	George	43, 63	
Wise	George	63	
Wood	Michael	59	

SECTION No. 7

Congressional Township, No. 20, R. 4

SCALE:—Forty rods to an inch, or ten rods to a space, Congress Land, which is one mile square for a Section.

Number of acres in this Section, according to the UNITED STATES SURVEY, 608.36



Montgomery COUNTY, INDIANA, 1899.

Assessor's Plat-Book for Madison Township, No. 20

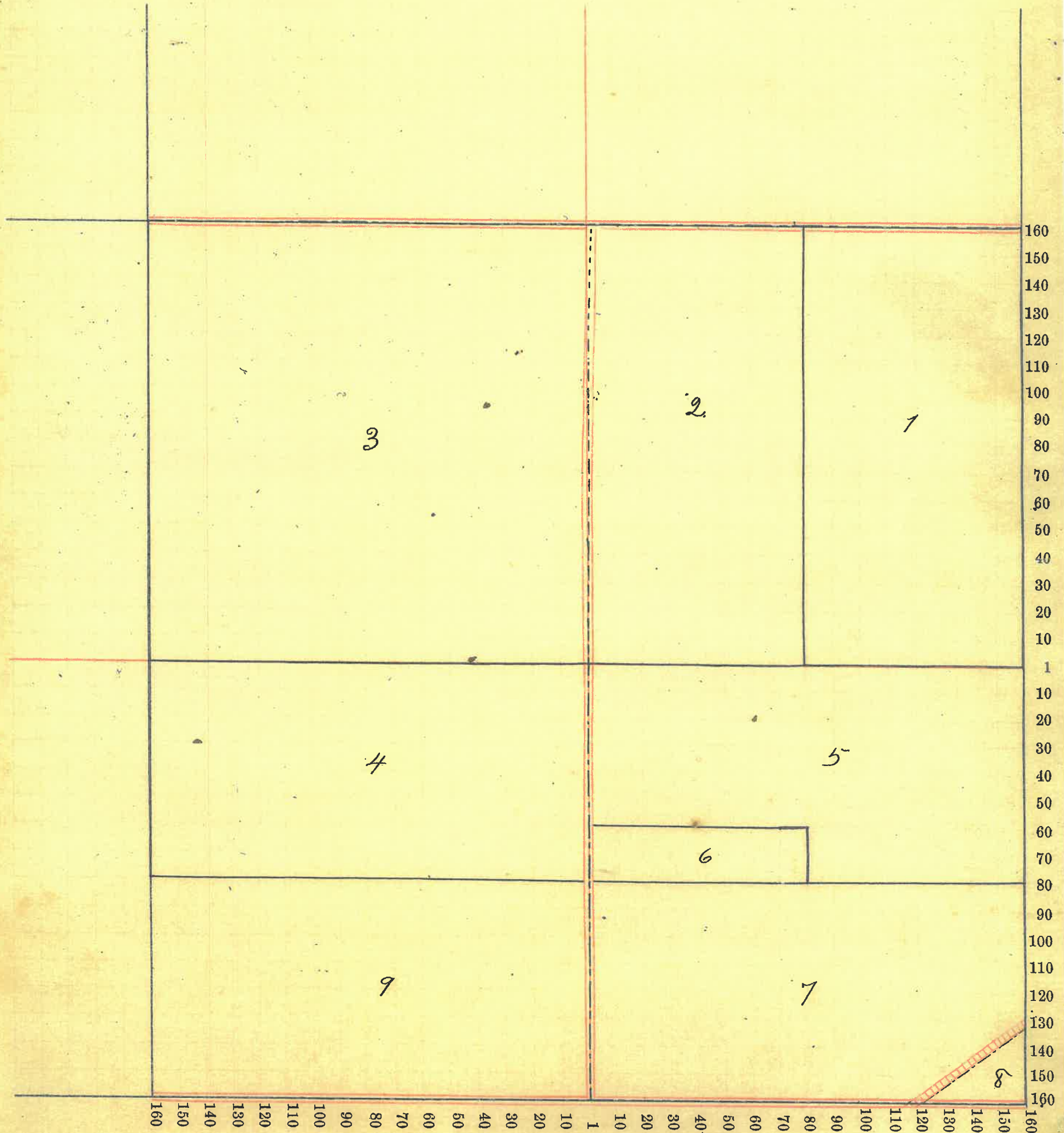
NAMES OF OWNERS.	Number on Plat.	DESCRIPTION.	Section.			Hundredths.	Value of Lands.	Value of Improve-ments.	Value of Lands and Improvements.
			Section.	Township.	Range.				
Lawson C. Grimes	1	E. ² , NE. ⁴	2	20	4	80	2450	600	3150
Wm F. Grimes	2	W. ² , NE. ⁴	2	20	4	74 03	2270		2270
James R. Grimes	3	NW. ⁴	2	20	4	154 30	4660	350	5060
Ada C. Crull	4	N. ² , SW. ⁴	2	20	4	80	2270	600	2870
Leslie C. Jordan et al.	5	Pt. N. ² , SE. ⁴	2	20	4	70	9950		1950
Wm H. Jordan	6	Pt. S. ² , N.W. ⁴ , SE. ⁴	2	20	4	10	300		300
Alfred R. Stingley	7	Pt S. ² , SE. ⁴	2	20	4	77, 12	2390	300	2690
Jacob Ghere	8	Pt. S. ² , SE. ⁴	2	20	4	2 88	70		70
Thos. Wilkins	9	S. ² , SW. ⁴	2	20	4	80	2210	400	2610
							1567		
							2533		
							628 33		

SECTION No. 2.

Congressional Township, No. 20, R. 7.

SCALE:—Forty rods to an inch, or ten rods to a space, Congress Land, which is one mile square for a Section.

Number of acres in this Section, according to the UNITED STATES SURVEY, 628.33



Montgomery COUNTY, INDIANA, 1899.

Assessor's Plat-Book for Madison Township, No. 20.

NAMES OF OWNERS.	Number on Plat.	DESCRIPTION.	Section.	Township.	Range.	Acres.	Hundredths.	Value of Lands.	Value of Improve-ments.	Value of Lands and Improvements.
O. P. Crull	1	NE ⁺ , NE ⁺	3	20	4	37 88	1110	200	1300	
Elijah D. Fugate.	2	NW ⁺ , NE ⁺	3	20	4	40	1080	200	1280	
Sarah A. Kirkpatrick	3	Pt. W. ²	3	20	4	52 70	1440		1440	
Clara Coleman	4	Pt. N.W. ⁺ , NW ⁺	3	20	4	16	440		440	
{ Edward ^{and} Minerva } { Coleman }	5	Pt. W. ²	3	20	4	34	940		940	
Frank Dunkle	6	Pt W. ²	3	20	4	87	2410		2410	
Ada Crull	7	S. ² NE ⁺	3	20	4	78 44	2320		2320	
Thos. Wilkins	8	SE ⁺	3	20	4	160	4500		4500	
W. W. Halstead	9	Pt. SW. ⁺	3	20	4	61 50	1800	100	1900	
B. B. Rusk	10	Pt. S. ² , SW. ⁺	3	20	4	62 87	1820	250	2070	
							17360			

63039

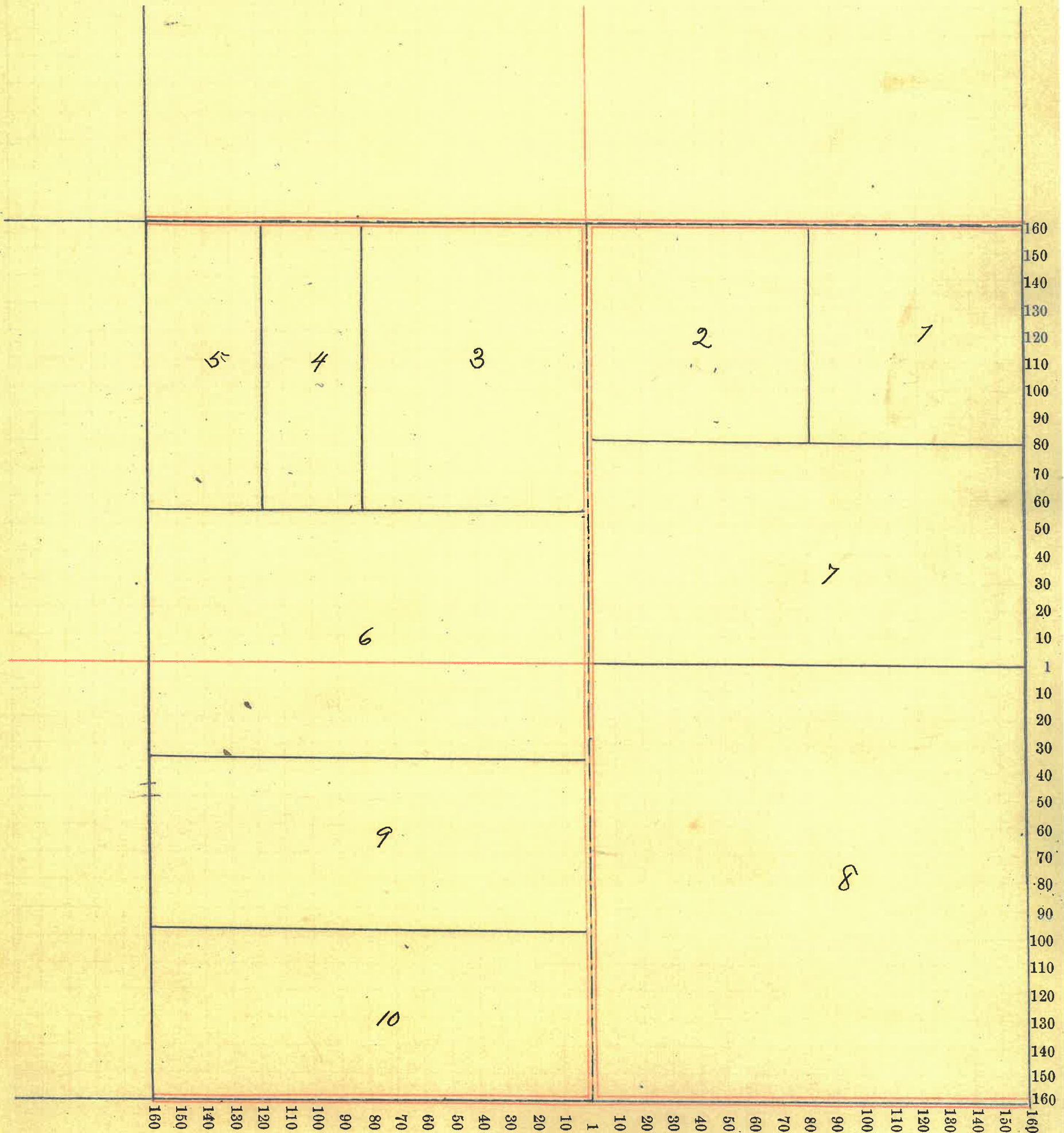
63039

SECTION No. 3

Congressional Township, No. 20, R. 4

SCALE:—Forty rods to an inch, or ten rods to a space, Congress Land, which is one mile square for a Section.

Number of acres in this Section, according to the UNITED STATES SURVEY, 630.39



6

Montgomery COUNTY, INDIANA, 1899.

Assessor's Plat-Book for Madison Township, No. 20.

NAMES OF OWNERS.	Number on Plat.	DESCRIPTION.	Section.	Township.	Range.	Acres.	Hundredths.	Value of Lands.	Value of Improvements.	Value of Lands and Improvements.
Mary J. Guard	1	Pt. NE ² NE ²	4	20	4	38		1040	50	1090
{Henry C. and Phoebe Shobe}	2	Pt E ² NW ² NE ²	4	20	4	14		390		390
W. O. Parker	3	Pt., NW ² , NE ²	4	20	4	14		380		380
Joel Conrad	4	Pt., NW ² , NW ² , NE ²	4	20	4	4		120	150	270
Daniel Livingston	5	N ² , NW ²	4	20	4	73	75	2000	150	2150
Lucy White	6	Pt. W ² , SW ² , NW ²	4	20	4	6		170		170
W ^m Hawker	7	Pt. S ² , NW ²	4	20	4	74		2050		2050
Arthur S. Fraley	8	Pt. NE ²	4	20	4	84	49	2510		2510
E. M. and W. L. Fraley	9	SE ²	4	20	4	160		4740	400	5140
Jane M. Stoddard	10	Pt. SW ²	4	20	4	120		3440	350	3790
Rebecca A. Miller	11	SE ² , SW ²	4	20	4	40		1160		1160
								1800		

627 24

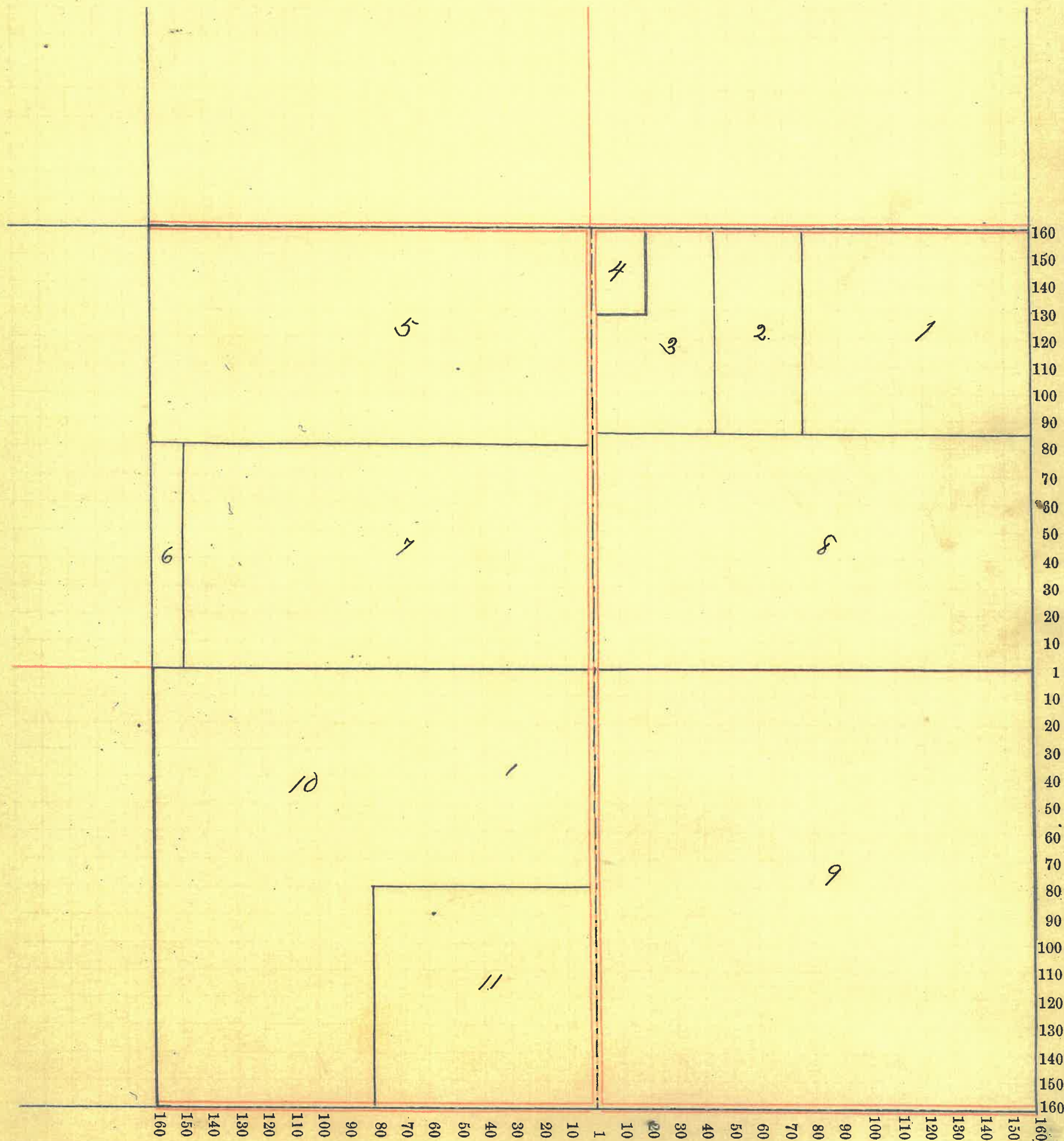
628 24

SECTION No. 4

Congressional Township, No. 20, R. 4

SCALE:—Forty rods to an inch, or ten rods to a space, Congress Land, which is one mile square for a Section.

Number of acres in this Section, according to the UNITED STATES SURVEY, 628.24



Montgomery COUNTY, INDIANA, 1899.

Assessor's Plat-Book for Madison Township, No. 20.

NAMES OF OWNERS.	Number on Plat.	DESCRIPTION.	Section.	Township.	Range.	Acres.	Hundredths.	Value of Lands.	Value of Improve-ments.	Value of Lands and Improvements.
W. O. Parker	1	Pt N ² NE ⁴	5	20	4	40.27	1150	300	1450	
J. Frank Simmison	2	Pt. N ² N ²	5	20	4	61.04	1990		1990	
Aaron Layton	3	Pt. N ² NW ⁴ †	5	20	4	45	1250	100	1350	
Van Miller	4	Pt. S ² N ² ✓	5	20	4	120	3460		3460	
{ Jno. F. and Dennis } { B. Simmison. }	5	Pt. N ² S ²	5	20	4	120	3460		3460	
Lucy White	6	Pt. E ² E ² ✓	5	20	4	32	700		700	
Brinton White	7	Pt. E ² E ² SE ⁴ ✓	5	20	4	38	1080	100	1180	
George White	8	Pt. W ² E ² E ² ✓	5	20	4	50	1440	350	1790	
Rebecca Miller	9	SW ⁴ SE ⁴	5	20	4	40	1180		1180	
Elizabeth Miller	10	S ² SW ⁴ *	5	20	4	80	2320		2320	
							18036			

626 31

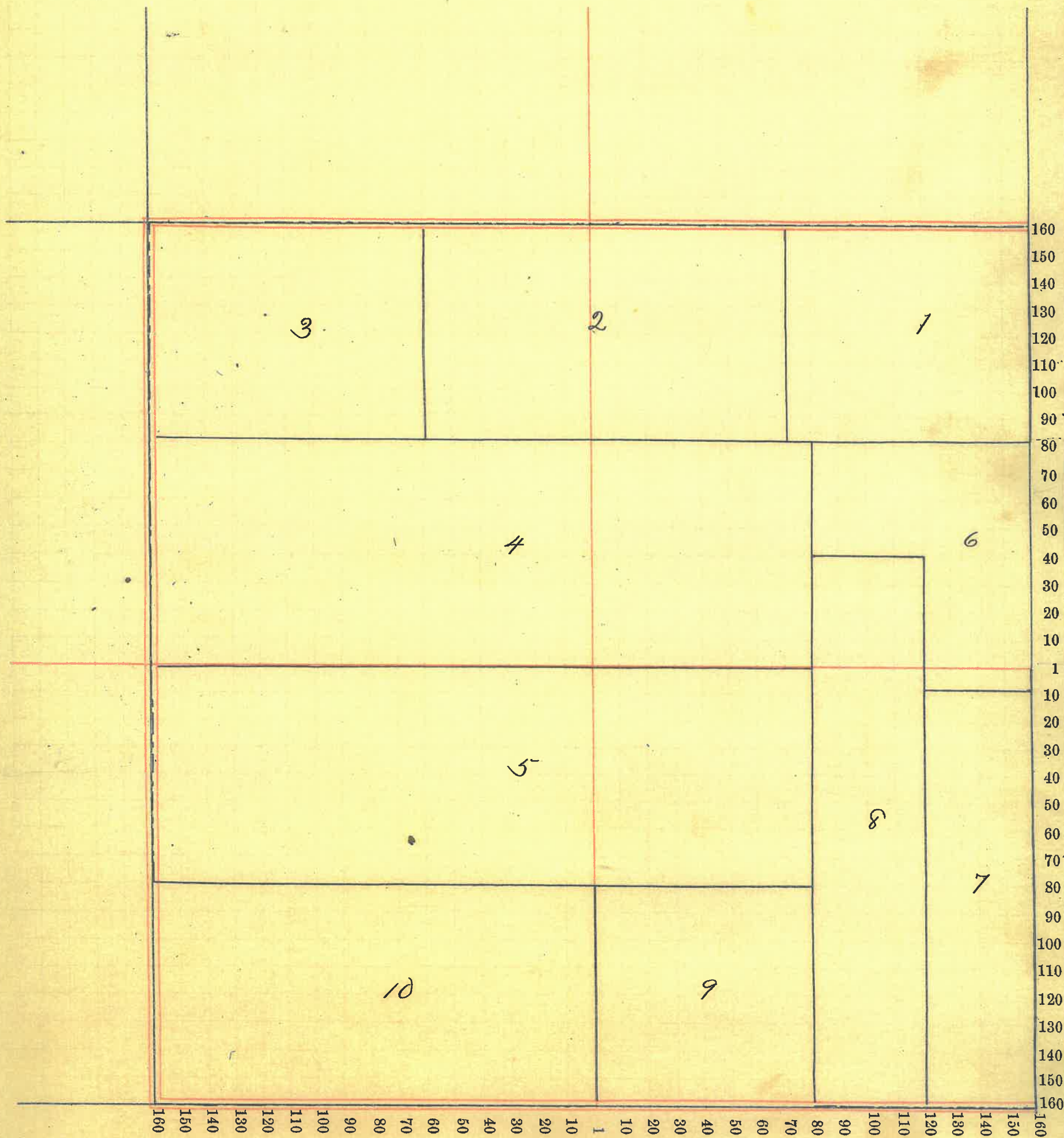
626 31

SECTION No. 5

Congressional Township, No. 20, R. 4

SCALE:—Forty rods to an inch, or ten rods to a space, Congress Land, which is one mile square for a Section.

Number of acres in this Section, according to the UNITED STATES SURVEY, 626,31



10

Montgomery COUNTY, INDIANA, 1899.

Assessor's Plat-Book for Madison Township, No. 20.

NAMES OF OWNERS.	Number on Plat.	DESCRIPTION.	Section.	Township.	Range.	Acres.	Hundredths.	Value of Lands.	Value of Improvements.	Value of Lands and Improvements.
{Geo. J. and Dennis B. Simmison}	1	NE. ⁴	6	20	4	156	48	4280	100	4360
Josiah N. Beach	2	Pt. N.W. ⁴	6	20	4	156	53	4540		4540
Thos. Wilkins	3	SW. ⁴ and N. ⁴ SE. ⁴	6	20	4	240	80	6680		6680
Elizabeth Miller	4	E. ² SE. ⁴	6	20	4	80		2110	500	2610

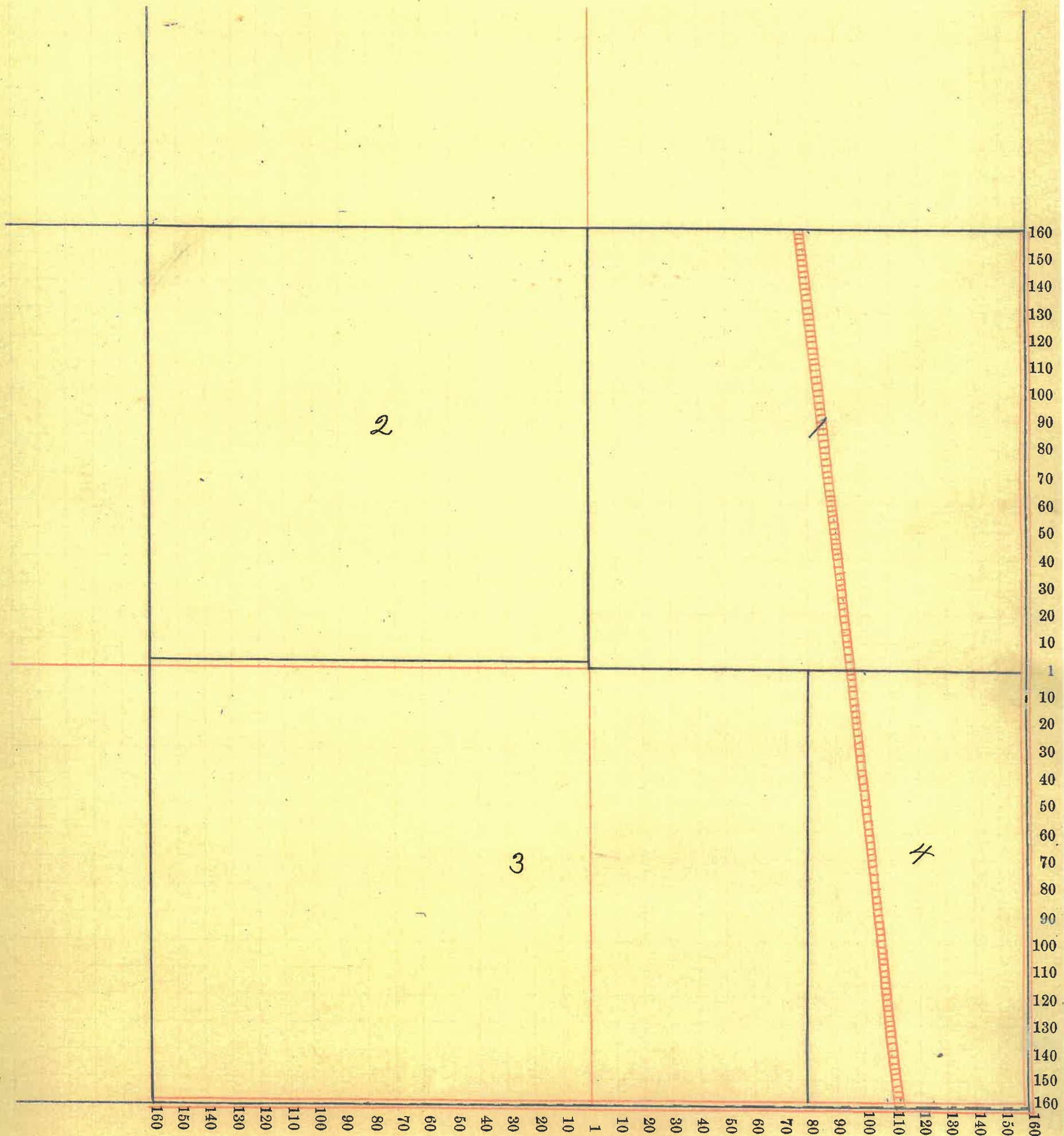
633 81
633 81

SECTION No. 6

Congressional Township, No. 20, R. 4

SCALE:—Forty rods to an inch, or ten rods to a space, Congress Land, which is one mile square for a Section.

Number of acres in this Section, according to the UNITED STATES SURVEY, 633.81

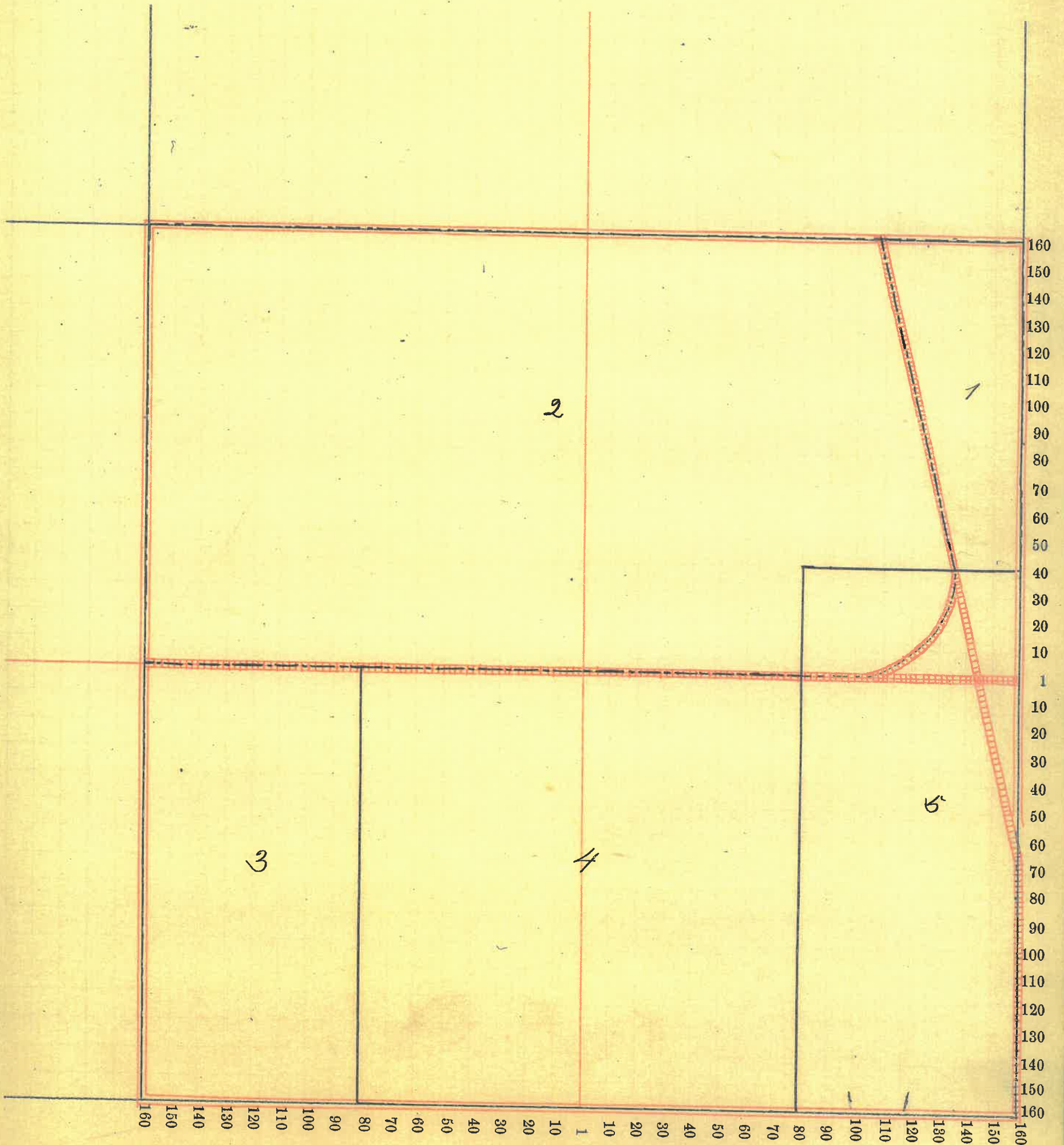


SECTION No. 7

Congressional Township, No. 20, R. 4

SCALE:—Forty rods to an inch, or ten rods to a space, Congress Land, which is one mile square for a Section.

Number of acres in this Section, according to the UNITED STATES SURVEY, 536.74



Montgomery COUNTY, INDIANA, 1899.

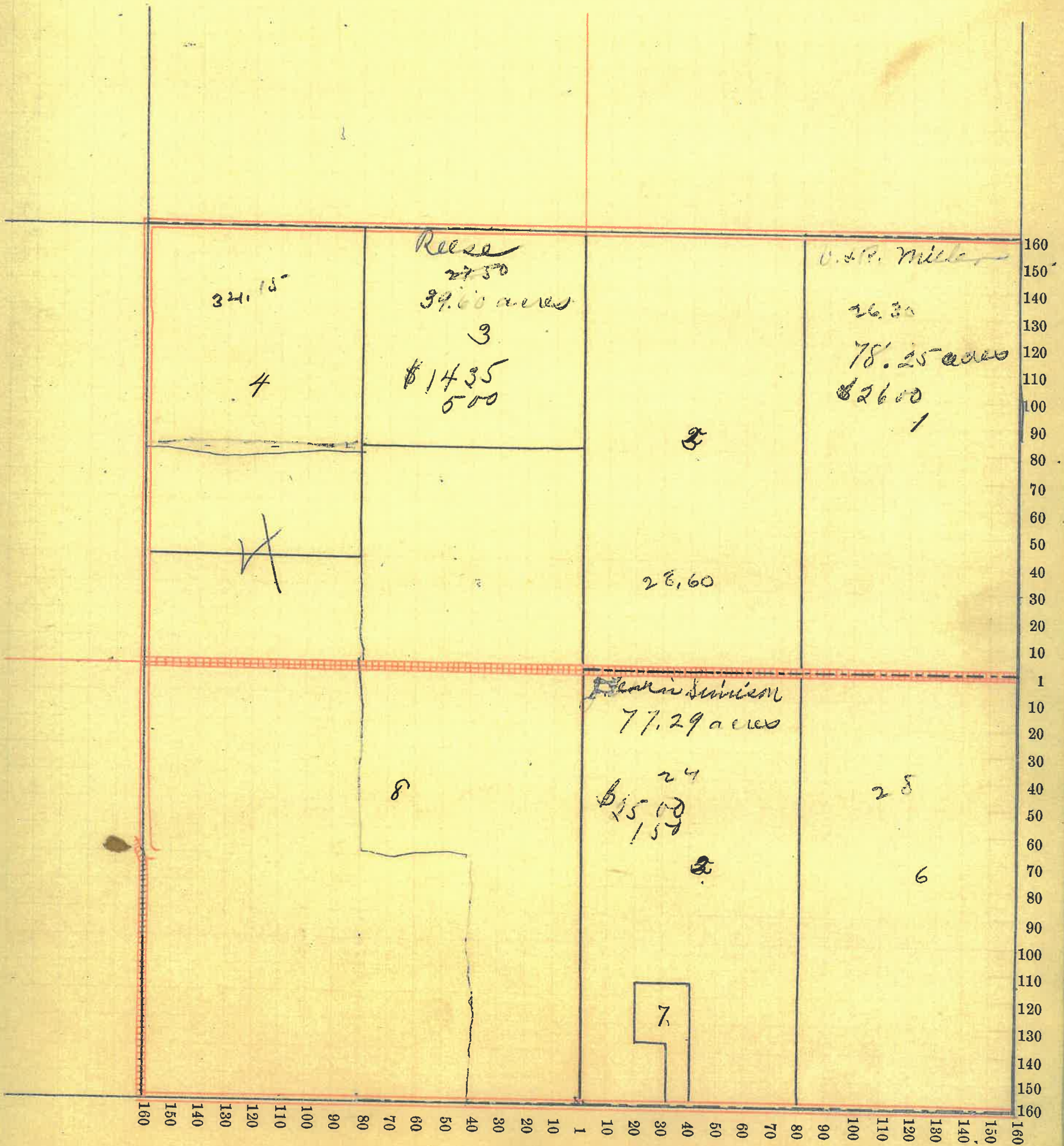
Assessor's Plat-Book for Madison Township, No. 20

NAMES OF OWNERS.	Number on Plat.	DESCRIPTION.	Section.	Township.	Range.	Acres.	Hundredths.	Value of Lands.	Value of Improvements.	Value of Lands and Improvements.
V. H. Miller	1	E ² , N E ²	8	20	4	78	25	2050		2050
{ Jno. F. and Dennis B. } Simmison	2	Pt. W ² S E ²	8	20	4	77	29	1900	50	1950
David A. Reese	3	N. E ² , N W ²	8	20	4	39	60	1100	250	1350
Hattie J. Killen et al.	4	Pt. W ² , N W ²	8	20	4	60		2050	700	2750
Rebecca Miller	5	W ² N E ²	8	20	4	79	62	2290		2290
W ^m Butcher.	6	E ² , S E ²	8	20	4	78	24	2180		2180
	7	Cemetery.								
	8	Pt. Town of Linden								
								413 00		
								413 00		

SECTION No. 8

Congressional Township, No. 20, R. 7

SCALE:—Forty rods to an inch, or ten rods to a space, Congress Land, which is one mile square for a Section.
Number of acres in this Section, according to the UNITED STATES SURVEY, 413.



Montgomery COUNTY, INDIANA, 1899.

Assessor's Plat-Book for Madison Township, No. 20

NAMES OF OWNERS.	Number on Plat.	DESCRIPTION.	Section.	Township.	Range.	Acres.	Hundredths.	Value of Lands.	Value of Improvements.	Value of Lands and Improvements.
W. W. Holstead.	1	NE ⁴ , NE ⁴ ,	9	20	4	40		1020		1020
Arthur S. Fraley	2	W ⁴ NE ⁴ E ² NW ⁴ and SE ⁴ SW ⁴	9	20	4	200		5960	300	6260
Rebecca Miller	3	W ² , NW ⁴	9	20	4	78	97	2190	200	2390
Martha A. Hawker	4	W ² , SW ⁴	9	20	4	72	67	2110	600	2710
W ^m Dunkle	5	SW ⁴ , SW ⁴ and E ⁴ SW ⁴	9	20	4	120		3290		3290
Rebecca J. Dunkle	6	W ² , SE ⁴	9	20	4	79	09	2150	50	2200
W ^m P. Kirkpatrick	7	SE ⁴ , NE ⁴	9	20	4	39	09	1060		1060

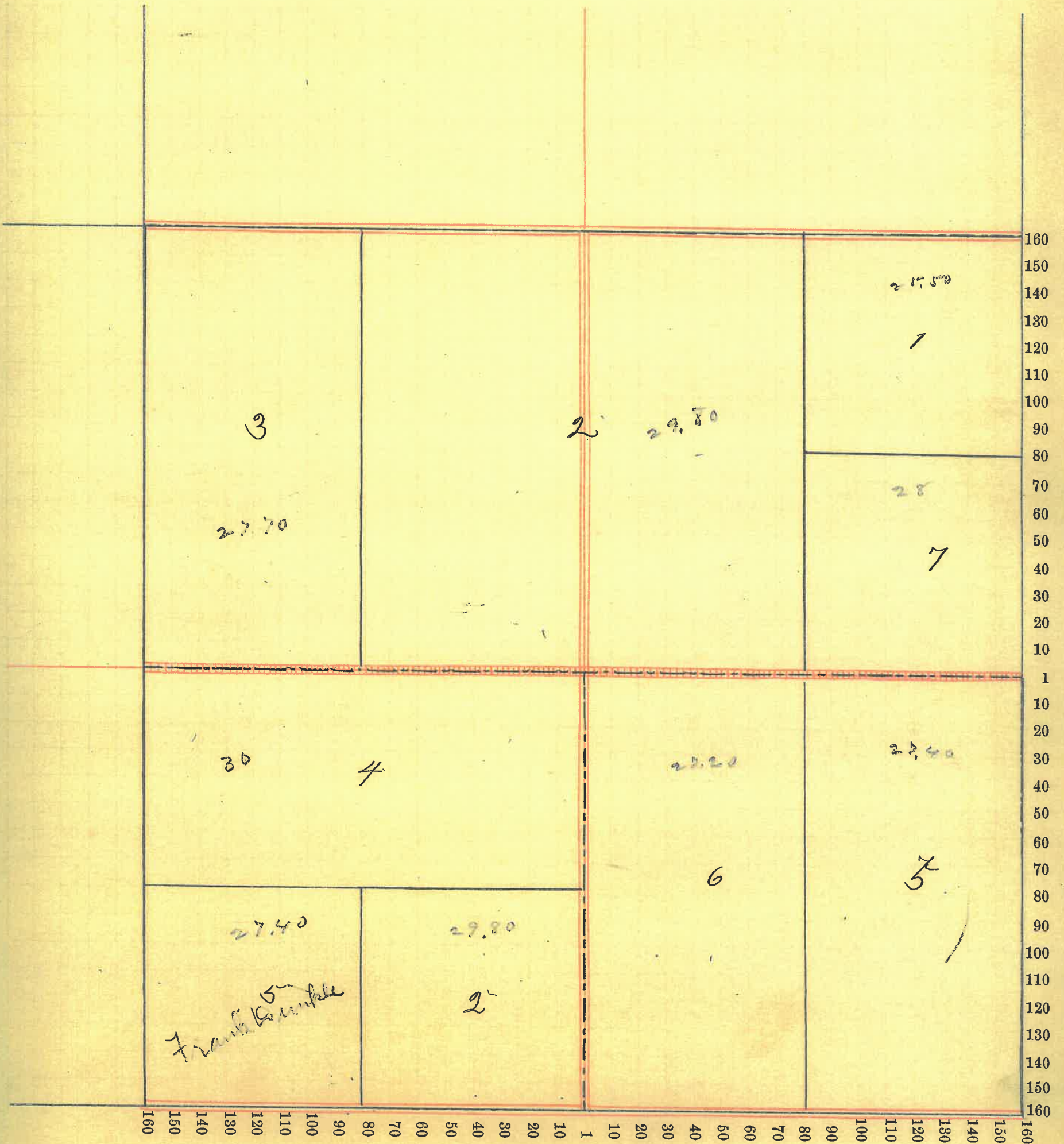
629 52
629 82

SECTION No. 9

Congressional Township, No. 20, R. 4

SCALE:—Forty rods to an inch, or ten rods to a space, Congress Land, which is one mile square for a Section.

Number of acres in this Section, according to the UNITED STATES SURVEY, 629.82



Montgomery COUNTY, INDIANA, 1899.

Assessor's Plat-Book for Madison Township, No. 20.

NAMES OF OWNERS.	Number on Plat.	DESCRIPTION.	Section.	Township.	Range.	Acres.	Hundredths.	Value of Lands.	Value of Improvements.	Value of Lands and Improvements.
Thos. Wilkins	1	Pt. NE ⁴	10	20	4	159	4080	250	4330	
W. W. Halstead.	2.	Pt. N ² , NW ⁴	10	20	4	66 67	1810	200	2010	
W ^m P. Kirkpatrick	3	Pt. NW ⁴	10	20	4	75 01	2090	500	2590	
{ Prachael and Thos. } Parker	4	Pt S ² , NW ⁴	10	20	4	15 69	430	150	580	
Henry C. Smith	5	Pt W ² , W ² , SW ⁴	10	20	4	25	730	100	830	
{ Lucy and Robert } Trader	6	Pt. W ² SW ⁴	10	20	4	28 33	830		830	
{ Edward and Minerva } Coleman	7	Pt. SW ⁴	10	20	4	105 29	3120	300	3420	
Levi Martin	8	W ² , SE ⁴	10	20	4	79 09	2300	200	2500	
B. B. Rusk	9	E ² , SE ⁴	10	20	4	79 09	2430	750	3180	
	10.	T. St. and H. Co R. R. property.								
	11.	School-house								

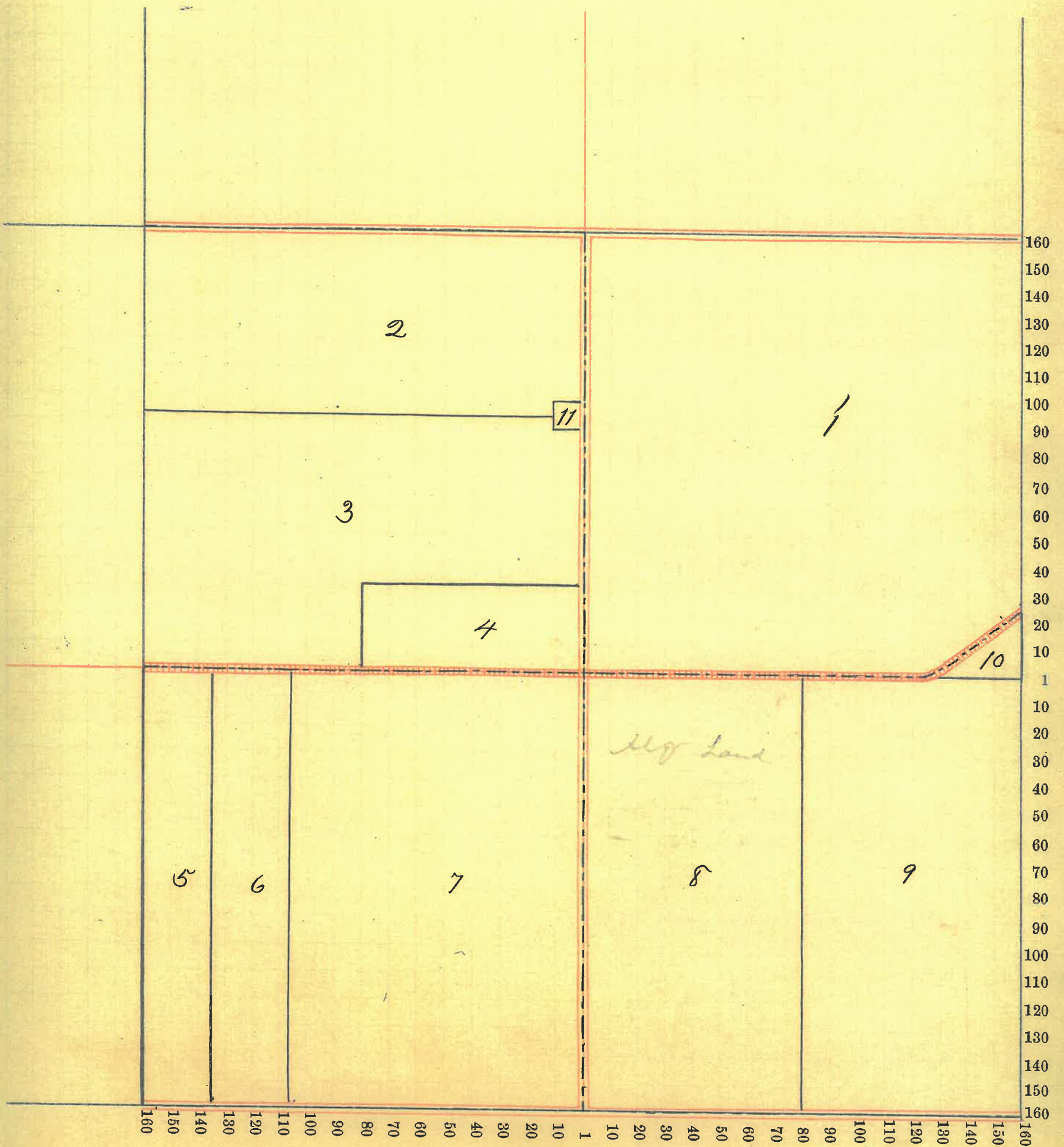
633 17

633 17

SECTION No. 10.

Congressional Township, No. 20, R. 4.

SCALE:—Forty rods to an inch, or ten rods to a space, Congress Land, which is one mile square for a Section.
Number of acres in this Section, according to the UNITED STATES SURVEY, 633.17



Montgomery COUNTY, INDIANA, 1899.

Assessor's Plat-Book for Madison Township, No. 20.

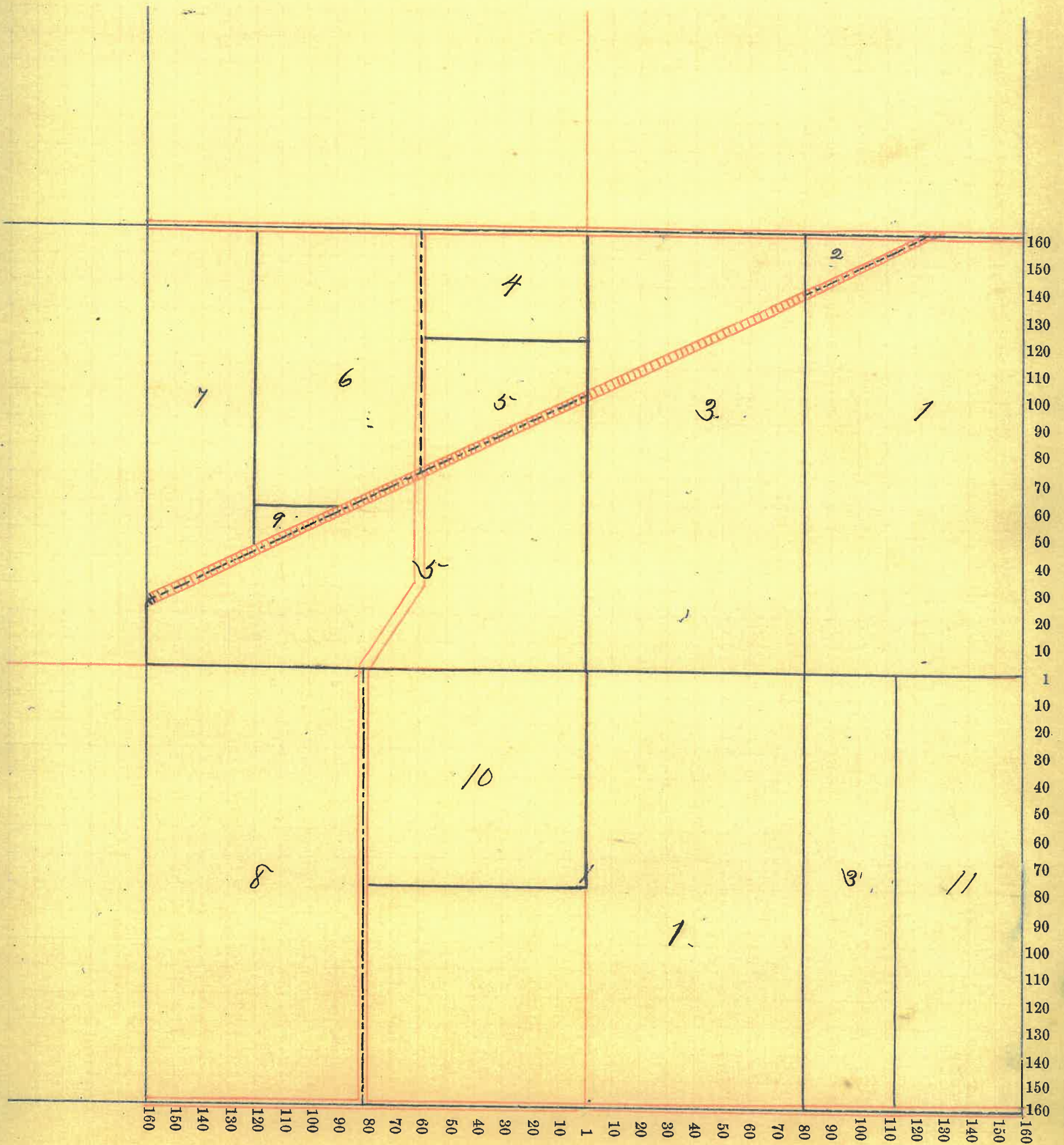
NAMES OF OWNERS.	Number on Plat.	DESCRIPTION.	Section.	Township.	Range.	Acres.	Hundredths.	Value of Lands.	Value of Improvements.	Value of Lands and Improvements.
A. R. Stingley	1	RE ² , NE ⁴ and Pt S ²	11	20	4	197	92	6350	900	7250
Jacob Shere	2	Pt. N ² , N ² , NE ⁴ , NE ⁴	11	20	4	1	17	30		30
R. L. Potter.	3	W ² , NE ⁴ and Pt E ² , SE ⁴	11	20	4	171	40	3350	250	3600
Margarette Kinnamon	4	Pt NE ⁴ , NW ⁴	11	20	4	20		580		580
Alex. Kinnamon	5	Pt. NW ⁴	11	20	4	61	73	1820	400	2220
R. S. Michael	6	Pt. NW ⁴	11	20	4	36	19	1090	400	1490
Thos. Wilkins	7	Pt. W ² , NW ⁴	11	20	4	35	40	1050		1050
B. B. Rusk.	8	W ² , SW ⁴	11	20	4	80		2500		2500
{ R. S. and Mary } Michael	9	Pt. SW ⁴ , NW ⁴	11	20	4	176		80		80
Chris. Stingley	10	NE ⁴ , SW ⁴	11	20	4	40		1240		1240
M. D. Stingley	11	Pt. E ² , SE ⁴	11	20	4	47		1440	200	1640

SECTION No. 11

Congressional Township, No. 20, R. 4

SCALE:—Forty rods to an inch, or ten rods to a space, Congress Land, which is one mile square for a Section.

Number of acres in this Section, according to the UNITED STATES SURVEY, 632.57



Montgomery COUNTY, INDIANA, 1899.

Assessor's Plat-Book for Madison Township, No. 20

NAMES OF OWNERS.	Number on Plat.	DESCRIPTION.	Section.	Township.	Range.	Acres.	Hundredths.	Value of Lands.	Value of Improvements.	Value of Lands and Improvements.
W. W. Horalstead.	1	NE ⁴	12	20	4	160		4900	600	5500
Hugh W. Campbell	2	E ² , NW ⁴	12	20	4	80		2440	600	3040
J. W. Kirkpatrick	3	W ² , NW ⁴	12	20	4	80		2460	150	2610
Charles T. Mc Bee	4	E ² and Pt NW ⁴ , SW ⁴	12	20	4	102		3110	500	3610
Mary E. Mc Bee	5	Pt NW ⁴ , SW ⁴	12	20	4	18		590		590
Wm J. Mc Bee	6	SW ⁴ , SW ⁴ and Pt SE ⁴	12	20	4	134	50	4000	500	4500
{ Frank and Jennie } Johnson	7	Pt E ² , SE ⁴	12	20	4	66		1800	200	2000
	8	School-house.						1930		

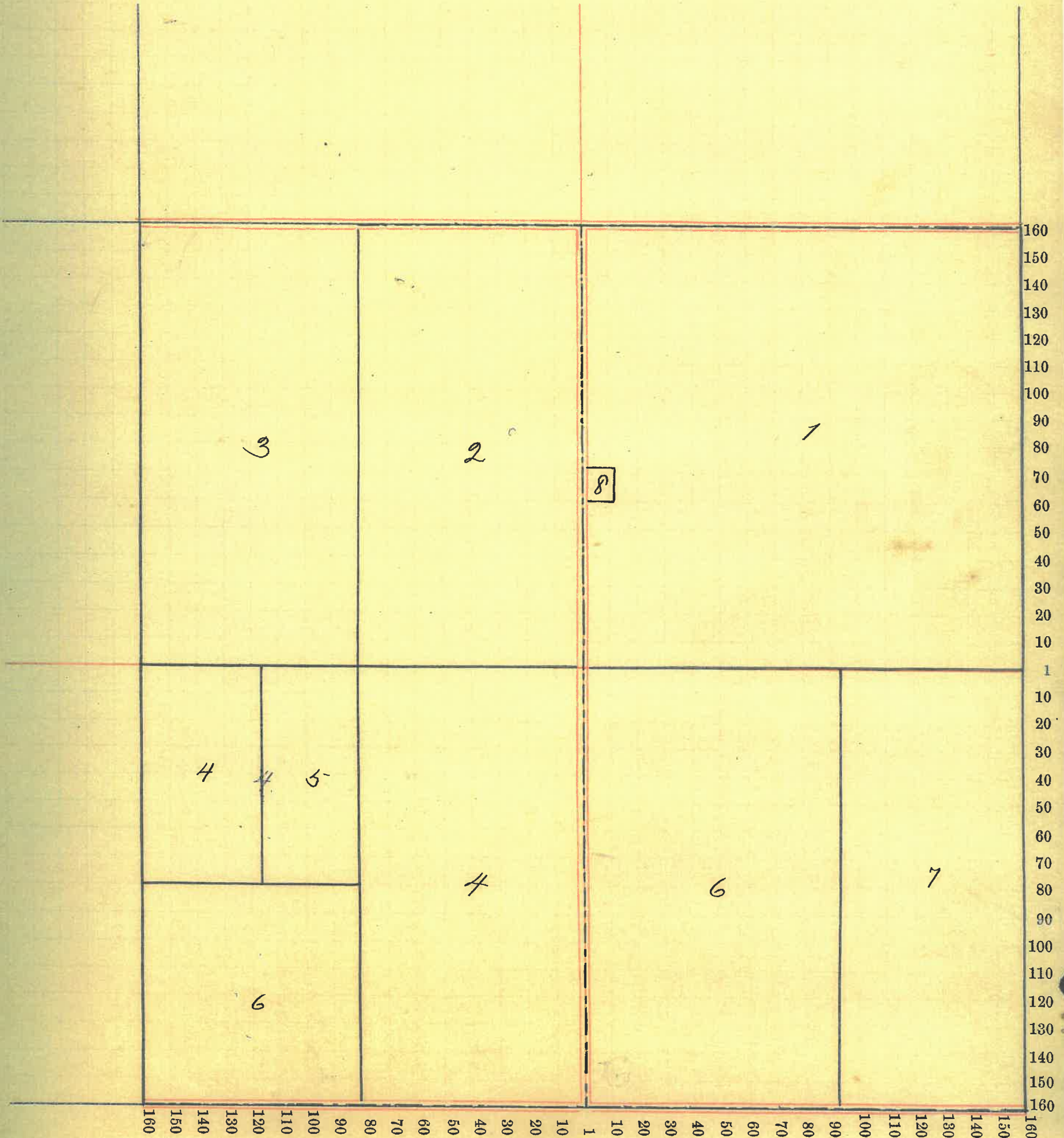
630 50
630 50

SECTION No. 12.

Congressional Township, No. 20, R. 4.

SCALE:—Forty rods to an inch, or ten rods to a space, Congress Land, which is one mile square for a Section.

Number of acres in this Section, according to the UNITED STATES SURVEY, 630.50



Montgomery COUNTY, INDIANA, 1899.

Assessor's Plat-Book for Madison Township, No. 20

NAMES OF OWNERS.	Number on Plat.	DESCRIPTION.	Section.	Township.	Range.	Acres.	Hundredths.	Value of Lands.	Value of Improve-ments.	Value of Lands and Improvements.
A. J. Bowers	1	NE ⁴ and E ² NW ⁴	13	20	4	240		7330	1000	8330
E. C. Voris	2	W ² , W ²	13	20	4	160		4940	600	5540
{ James W. and O. Hart }	3	NE ⁴ , SW ⁴	13	20	4	40		1220		
James Hart	4	SE ⁴ , SW ⁴	13	20	4	40		1220	160	1380
George Seybold	5	Pt SE ⁴	13	20	4	147	25	4500	300	4800
Thos. Gray	6	Pt. NE ⁴ SE ⁴	13	20	4	127	5	360	70	430
						640		1957		

6400

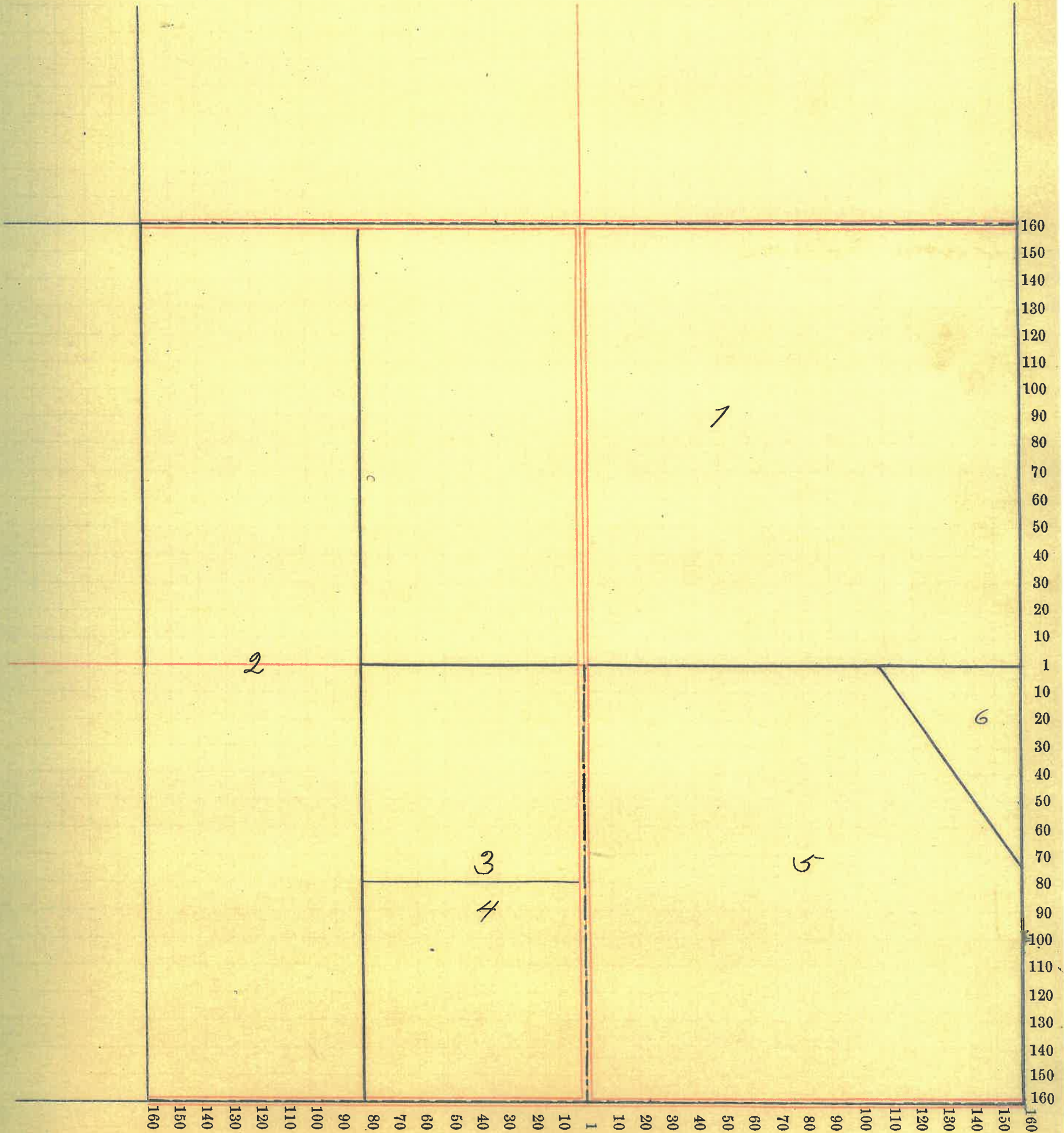
640

SECTION No. 13.

Congressional Township, No. 20, R. 4.

SCALE:—Forty rods to an inch, or ten rods to a space, Congress Land, which is one mile square for a Section.

Number of acres in this Section, according to the UNITED STATES SURVEY, 640.



Montgomery COUNTY, INDIANA, 1899.

Assessor's Plat-Book for Madison Township, No. 20.

NAMES OF OWNERS.	Number on Plat.	DESCRIPTION.	Section.	Township.	Range.	Acres.	Hundredths.	Value of Lands.	Value of Improvements.	Value of Lands and Improvements.
W. L. Stingley	1	E ² , NE ⁴	14	20	4	80		2470	350	2820
A. R. Stingley	2	W ² , NE ⁴	14	20	4	80		2420		2420
David S. Miller	3	E ² , NW ⁴	14	20	4	80		2420	350	2770
Branson B. Rusk	4	W ² , NW ⁴	14	20	4	80		2470		2470
Anna E. Davis	5	Pt W ² , W ² , SW ⁴	14	20	4	26	77	970		970
Martha J. Brinson	6	Pt. W ² SW ⁴	14	20	4	53	55	1500	50	1550
Jonathan Rice	7	E ² , SW ⁴	14	20	4	80		2420	400	2820
E. S. Nichols	8	W ² , SE ⁴	14	20	4	80		2470	150	2620
E. C. Voris	9	E ² , SE ⁴	14	20	4	80		2470	450	2920


640 32

SECTION No. 14

Congressional Township, No. 20, R. 4

SCALE:—Forty rods to an inch, or ten rods to a space, Congress Land, which is one mile square for a Section.

Number of acres in this Section, according to the UNITED STATES SURVEY, 640,32



Montgomery COUNTY, INDIANA, 1899.

Assessor's Plat-Book for Madison Township, No. 20.

NAMES OF OWNERS.	Number on Plat.	DESCRIPTION.	Section.	Township.	Range.	Acres.	Hundredths.	Value of Lands.	Value of Improve-ments.	Value of Lands and Improvements.
Levi Martin	1	E ² , NE ² and Pt. S ²	15	20	4	200	6220	200	6420	
Mellie Martin.	2	W ² NE ⁴	15	20	4	80	2300	800	3300	
W ^m B. Montgomery	3	E ² , NW ⁴	15	20	4	80	2430	300	2730	
Fannie Pogue	4	W ² , NW ⁴	15	20	4	80	2450	300	2750	
Robert Srader	5	NW ⁴ , SW ⁴	15	20	4	40	1140	500	1640	
Sarah J. Hesser.	6	SW ⁴ , SW ⁴	15	20	4	40	970	100	1070	
Joseph L. Remster	7	Pt. SE ⁴ , SW ⁴	15	20	4	19	560	600	1160	
Isaac Rice, Jr.	8	Pt S ² , S ²	15	20	4	21	600	550	1150	
James R. Galey	9	E ² , SE ⁴	15	20	4	80	2290	300	2590	

19100

640 00

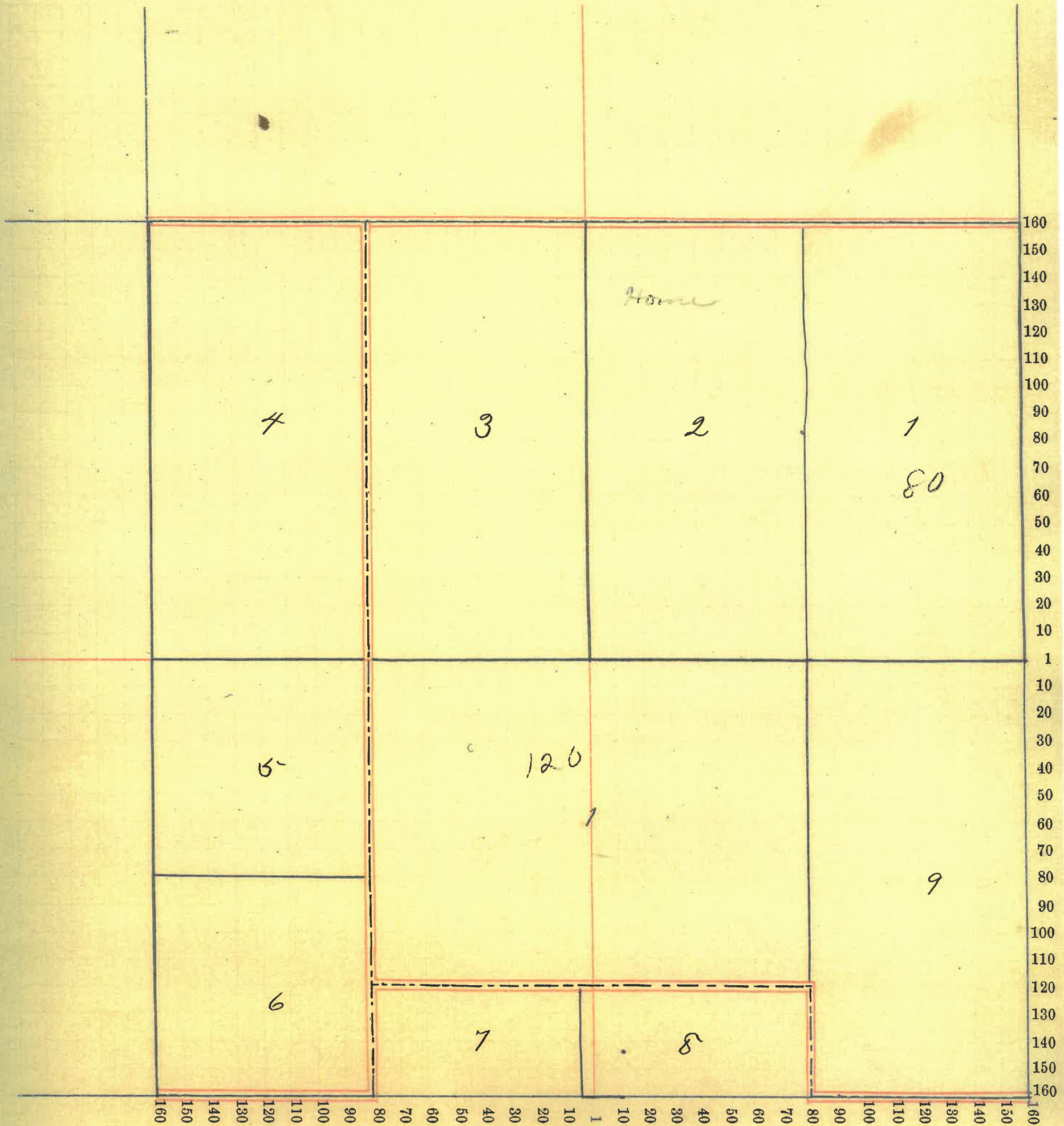
640

SECTION No. 15.

Congressional Township, No. 20, R. 4.

SCALE:—Forty rods to an inch, or ten rods to a space, Congress Land, which is one mile square for a Section.

Number of acres in this Section, according to the UNITED STATES SURVEY, 640



30

Montgomery COUNTY, INDIANA, 1899.

Assessor's Plat-Book for Madison Township, No. 20.

NAMES OF OWNERS.	Number on Plat.	DESCRIPTION.	Section.	Township.	Range.	Acres.	Hundredths.	Value of Lands.	Value of Improvements.	Value of Lands and Improvements.
W ^m Dunkle	1	E ² , NE ⁴ and NW ⁴	16	20	4	240		6670	150	6820
Rebecca J. Dunkle	2	W ² , NE ⁴	16	20	4	80		2300	100	2400
{ D. T. and M. J. Slavens }	3	NW ⁴ , SW ⁴	16	20	4	40		1050	200	1250
Isaac Shotts	4	NE ⁴ , SW ⁴	16	20	4	40		960		960
Arthur Shotts	5	NW ⁴ , SE ⁴	16	20	4	40		1040		1040
{ J. L. and E. M. Remster }	6	E ² , SE ⁴	16	20	4	80		2140		2140
Sarah Mason	7	SW ⁴ , SE ⁴	16	20	4	40		1000	250	1300
Andrew Shotts	8	SE ⁴ , SW ⁴	16	20	4	40		1050		1050
D. T. Slavens	9	SW ⁴ , SW ⁴	16	20	4	40		1050		1050
								17310		

6400


640

SECTION No. 16

Congressional Township, No. 20, R. 4

SCALE:—Forty rods to an inch, or ten rods to a space, Congress Land, which is one mile square for a Section.

Number of acres in this Section, according to the UNITED STATES SURVEY, 640



Montgomery COUNTY, INDIANA, 1899.

Assessor's Plat-Book for Madison Township, No. 20.

NAMES OF OWNERS.	Number on Plat.	DESCRIPTION.	Section.	Township.	Range.	Acres.	Hundredths.	Value of Lands.	Value of Improvements.	Value of Lands and Improvements.
Jos. and Clara Dudley	1	E ² , NE ⁴ and SW ⁴ NE ⁴	17	20	4	120		3440	500	4240
W ^m R. Blue	2	NW ⁴ , NE ⁴	17	20	4	40		1180		1180
Martha J. Shanklin	3	Pt E ² , NE ⁴ , NW ⁴	17	20	4	19.25		570		570
W ^m B. Montgomery	4	Pt E ² , NE ⁴ , NW ⁴	17	20	4		73	20		20
Alex. Kinnamon	5	Pt W ² , NE ⁴ , NW ⁴	17	20	4	18.25		600	800	1400
Lucy A. Graves	6	Pt W ² , NE ⁴ , NW ⁴	17	20	4	2		200	450	650
E. W. White	7	S ² , NW ⁴	17	20	4	80		1910		1910
John Harrigan	8	NW ⁴ , SW ⁴	17	20	4	40		930	350	1280
{ C. C. Paddock as Trustee }	9	NE ⁴ , SW ⁴ and NW ⁴ , SE ⁴	17	20	4	80		1920		1920
D. J. Stevens	10	NE ⁴ , SE ⁴	17	20	4	40		960	100	1060
Charles C. Paddock	11	Pt S ² , S ²	17	20	4	120		3460	800	4260
Daniel Harrigan	12	SW ⁴ , SW ⁴	17	20	4	40		770		770
	13	Pt. Town of Linden.								

600 23

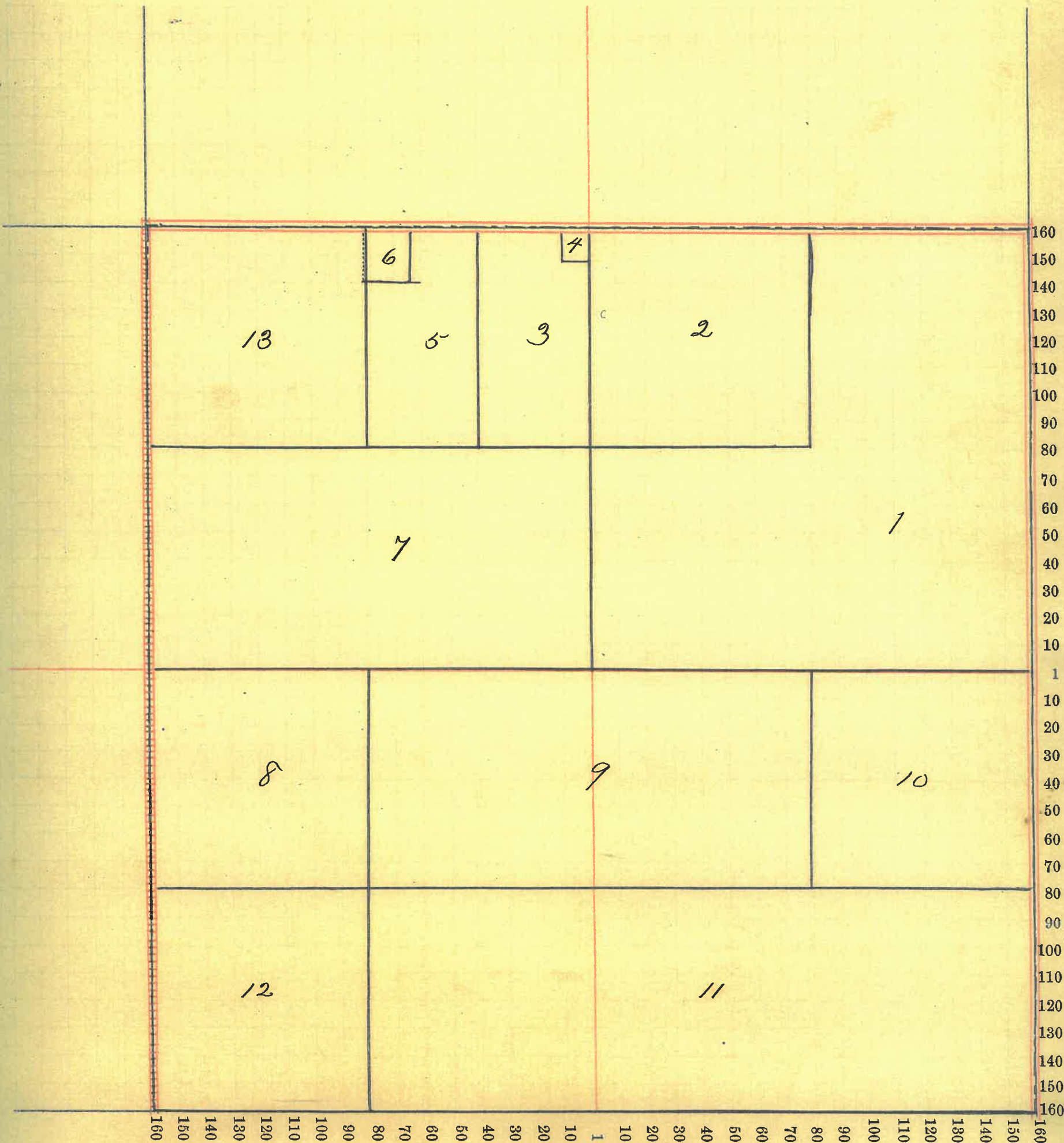
600 23

SECTION No. 17.

Congressional Township, No. 20, R. 4

SCALE:—Forty rods to an inch, or ten rods to a space, Congress Land, which is one mile square for a Section.

Number of acres in this Section, according to the UNITED STATES SURVEY, 600.23



Montgomery COUNTY, INDIANA, 1899.

Assessor's Plat-Book for Madison Township, No. 20.

NAMES OF OWNERS.	Number on Plat.	DESCRIPTION.	Section.			Hundredths.	Value of Lands.	Value of Improvements.	Value of Lands and Improvements.
			Section.	Township.	Range.				
J. H. White	1	NE ⁺	18	20	4	160	4870	350	5220
Thos. Wilkins	2	NW ⁺	18	20	4	158	364660	1200	5860
George W. Clouse	3	Pt. N ² , SW ⁺	18	20	4	53	331310	300	1610
W ^m Charous	4	Pt NE ⁺ , SW ⁺	18	20	4	26	67540		540
Kirk Thewlis	5	NW ⁺ , SE ⁺	18	20	4	40	800		800
Andrew F. Pogue	6	Pt S ²	18	20	4	146	663500	200	3700
Susannah Carman	7	Pt S ² , SW ⁺	18	20	4	53	331310	300	1610

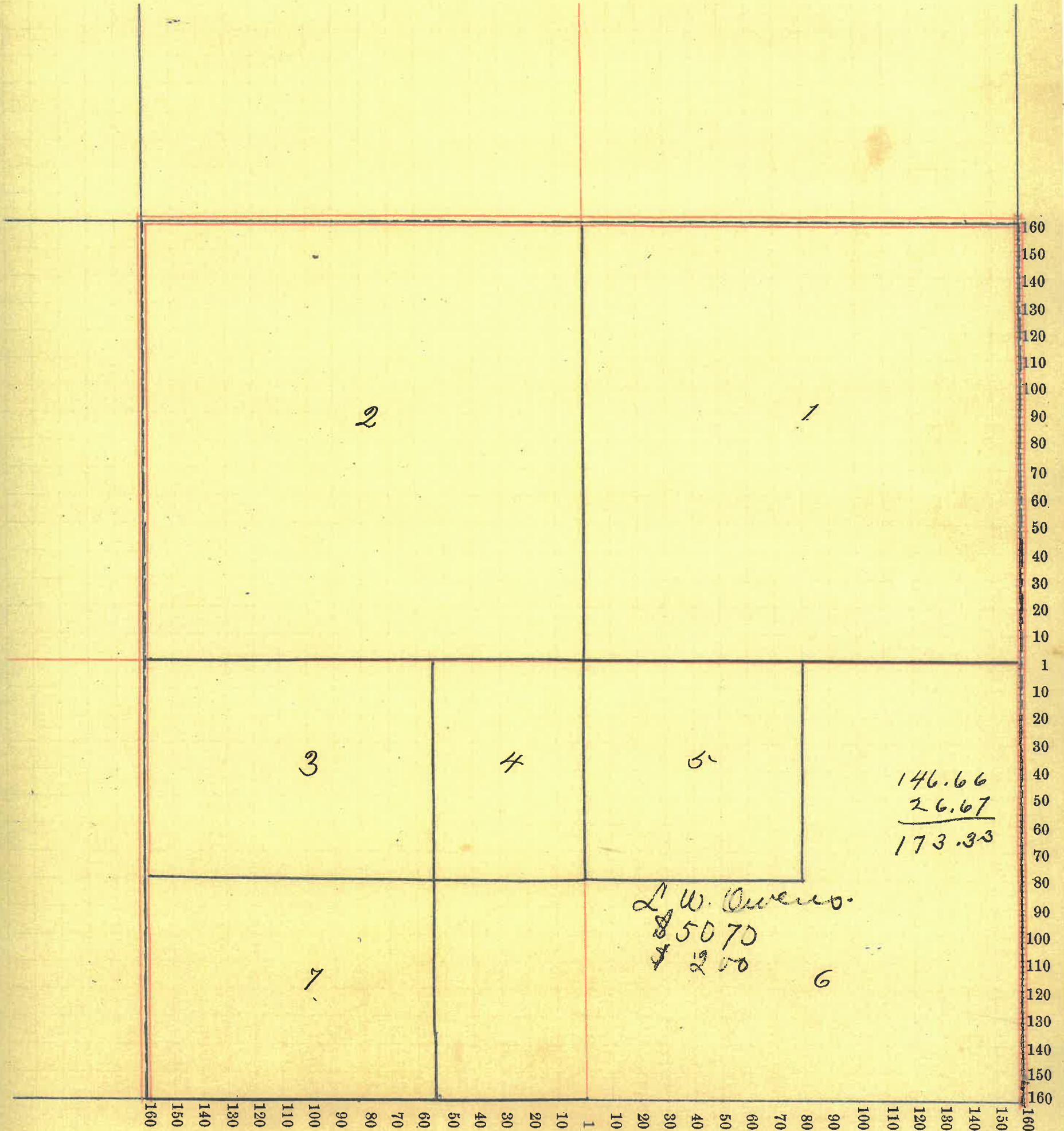
638 35

SECTION No. 18

Congressional Township, No. 20, R. 4

SCALE:—Forty rods to an inch, or ten rods to a space, Congress Land, which is one mile square for a Section.

Number of acres in this Section, according to the UNITED STATES SURVEY, 638.35



Montgomery COUNTY, INDIANA, 1899.

Assessor's Plat-Book for Madison Township, No. 20

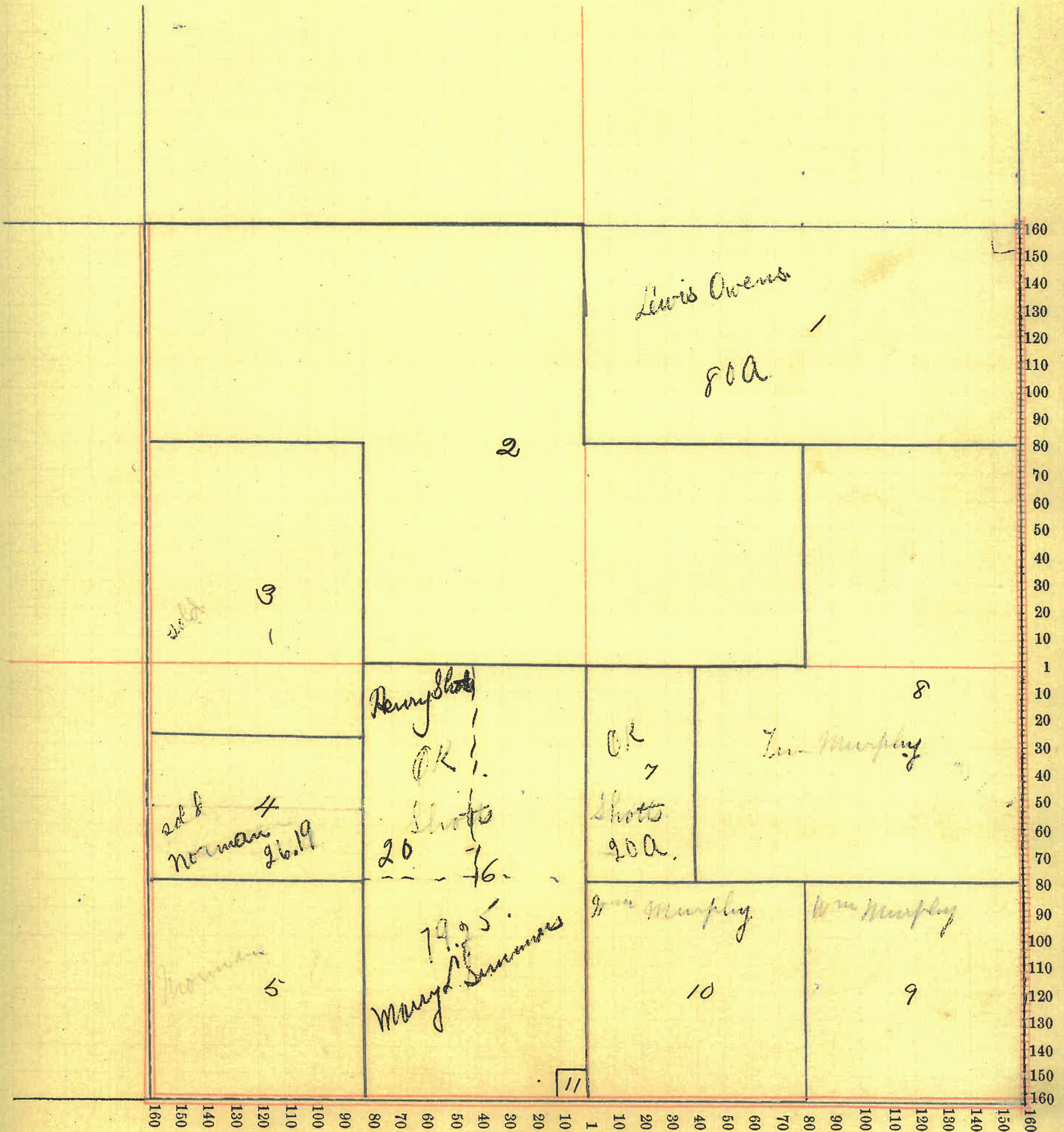
NAMES OF OWNERS.	Number on Plat.	DESCRIPTION.	Section.	Township.	Range.	Acres.	Hundredths.	Value of Lands.	Value of Improve-ments.	Value of Lands and Improvements.
Andrew F. Pague	1	N ² , N.E ²	19	20	4	80	1900			1900
W ^m H. Hughes	2	Pt. N ²	19	20	4	159	13	3800	250	4050
J. O. Fowler	3	Pt. W ² W ²	19	20	4	51	11	1230	300	1530
Abraham Williamson	4	Pt. NW ² SW ²	19	20	4	26	19	630		630
{ F. P. and S. W. Fountain Norman }	5	SW ² , SE ²	19	20	4	40	930	50	980	
Michael Shotts	6	Pt. E ² SW ²	19	20	4	79	25	1890	200	2090
{ M. E. and M. L. Shotts }	7	W ² , NW ² , SE ²	19	20	4	20	480		480	
Timothy B. Murphy	8	Pt. E ²	19	20	4	100	2360	300	2660	
{ W ^m T. and Joanna Murphy }	9	SE ² , SE ²	19	20	4	40	920	260	1170	
W ^m T. Murphy	10	SW ² , SE ²	19	20	4	40	890	20	910	
	11	School property.								

SECTION No. 19.

Congressional Township, No. 20, R. 7.

SCALE:—Forty rods to an inch, or ten rods to a space, Congress Land, which is one mile square for a Section.

Number of acres in this Section, according to the UNITED STATES SURVEY, 635.68



Montgomery COUNTY, INDIANA, 1899.

Assessor's Plat-Book for Madison Township, No. 20.

NAMES OF OWNERS.	Number on Plat.	DESCRIPTION.	Section.			Acres.	Hundredths.	Value of Lands.	Value of Improvements.	Value of Lands and Improvements.
			Section.	Township.	Range.					
Levi Hilderbrant.	1	W ² , NE ⁴ , E ² NW ⁴	20	20	4	160	3680	80	3760	
Wm R. Blue	2	Pt E ² , E ¹	20	20	4	100	2600	700	3300	
{ Daniel and Jno. Harrigan }	3	Pt NW ⁴ , NW ⁴	20	20	4	35 50	630		630	
John Harrigan	4	Pt S ² , NW ⁴ , NW ⁴	20	20	4	4 50	90	30	120	
John A. Foster	5	SW ⁴ , NW ⁴	20	20	4	40	970	50	1020	
James P. Murphy	6	S ² , SW ⁴ and Pt SE ⁴ , SE ⁴	20	20	4	114 54	2630	300	2930	
Sarah A. Kirkpatrick	7	N ² SW ⁴ and W ² SE ⁴	20	20	4	160	3300	50	3350	
James O. Vail	8	Pt. E ² , SE ⁴	20	20	4	25	500	40	540	

639 54

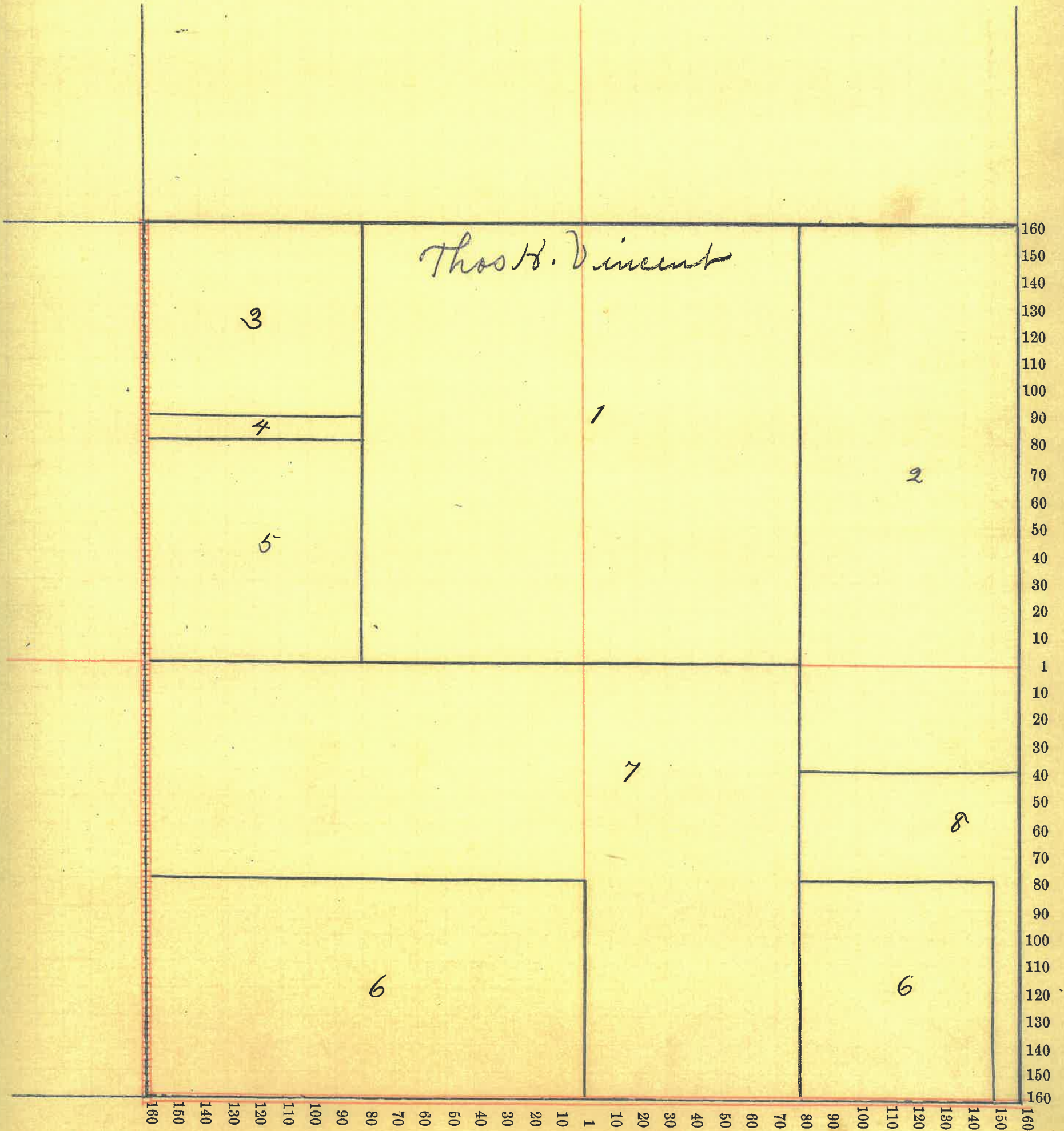
639 34

SECTION No. 20.

Congressional Township, No. 20, R. 4.

SCALE:—Forty rods to an inch, or ten rods to a space, Congress Land, which is one mile square for a Section.

Number of acres in this Section, according to the UNITED STATES SURVEY, 639.54



Montgomery COUNTY, INDIANA, 1899.

Assessor's Plat-Book for Madison Township, No. 20

NAMES OF OWNERS.	Number on Plat.	DESCRIPTION.	Section.	Township.	Range.	Acres.	Hundredths.	Value of Lands.	Value of Improvements.	Value of Lands and Improvements.
Jonas S. Miller	1	Pt. NE ⁴ , NE ⁴	21	20	4	30.50		750		750
{ Isaac and Mary Whitcotton }	2	Pt. NW ⁴ , NE ⁴	21	20	4	38.05		950	200	1150
Nancy D. Shotts	3	NW ⁴ and NW ⁴ , SE ⁴	21	20	4	200		5000	600	5600
David Phewlies	4	Pt. SW ⁴	21	20	4	120		3000	600	3600
F. M. Mason	5	Pt. SW ⁴ , SE ⁴	21	20	4	39.85		1000	450	1450
John D. Hudson	6	Pt. E ²	21	20	4	183.75		4590	300	4890
Michael Donley	7	Pt. E ² , E ¹	21	20	4	28		700	100	800
	8	School-house.								

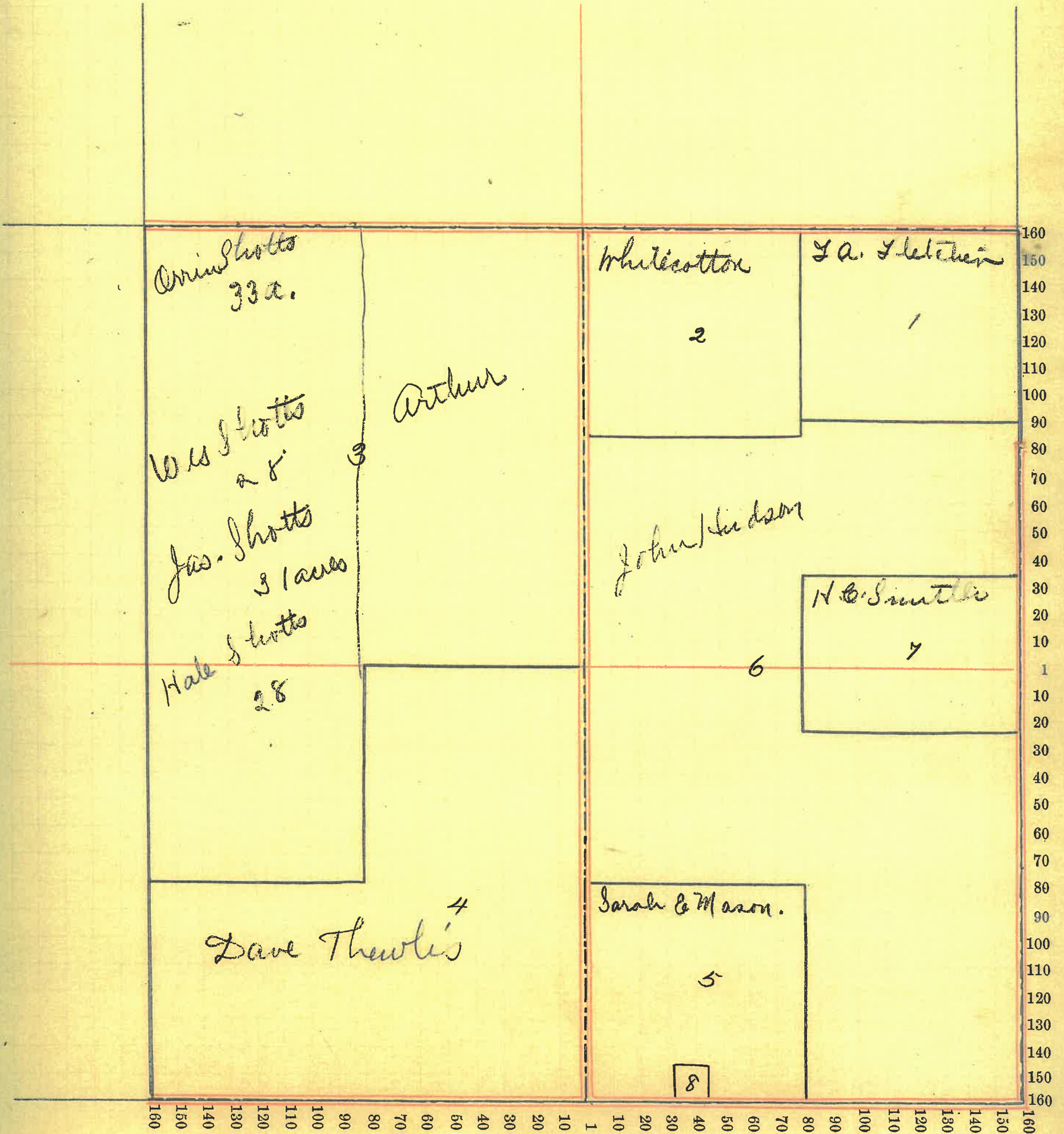
640 15
640 15

SECTION No. 21

Congressional Township, No. 20 R. 4

SCALE:—Forty rods to an inch, or ten rods to a space, Congress Land, which is one mile square for a Section.

Number of acres in this Section, according to the UNITED STATES SURVEY, 640.15



Montgomery COUNTY, INDIANA, 1899.

Assessor's Plat-Book for Madison Township, No. 20

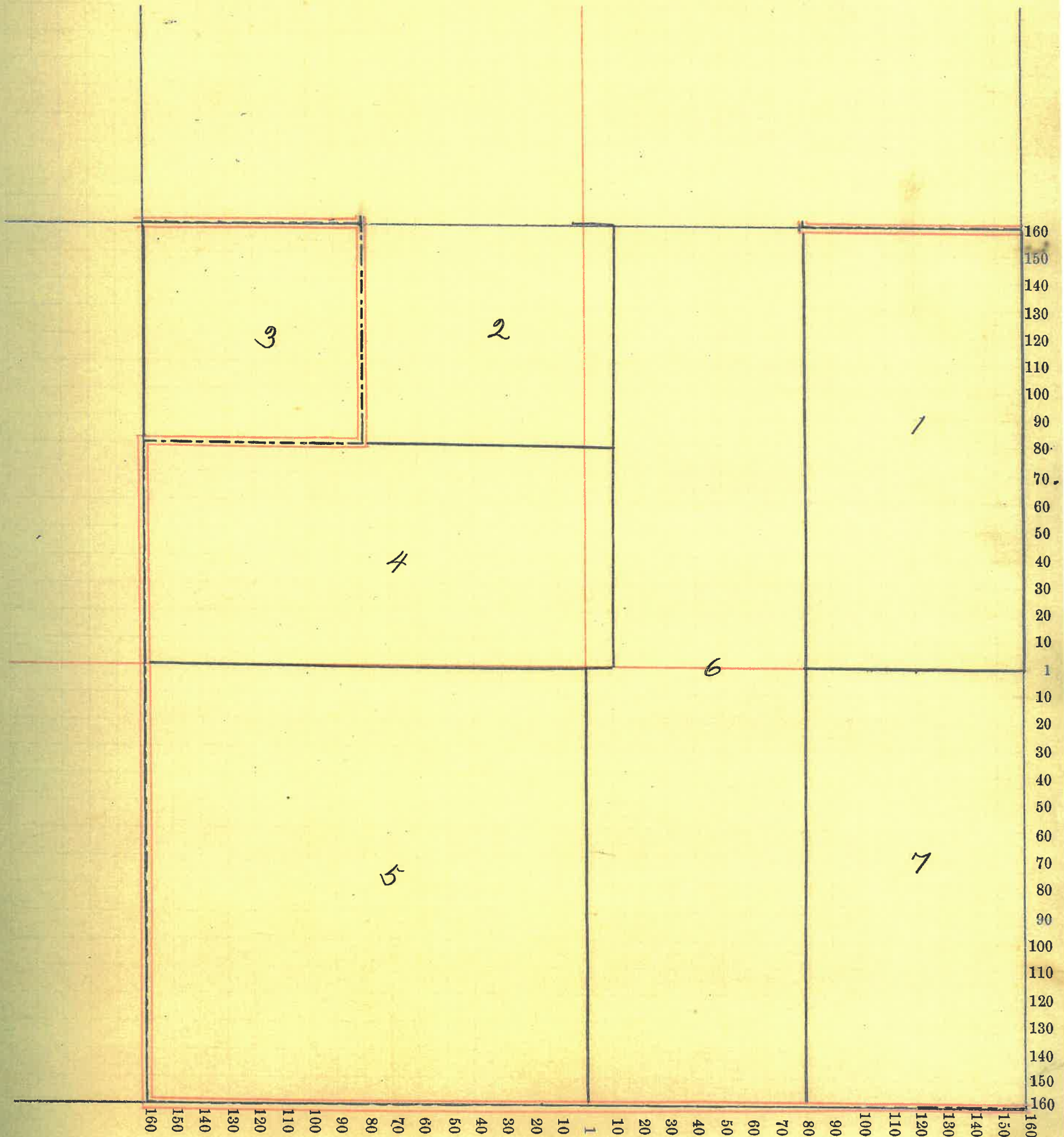
NAMES OF OWNERS.	Number on Plat.	DESCRIPTION.	Section.			Acres.	Hundredths.	Value of Lands.	Value of Improvements.	Value of Lands and Improvements.
			Section.	Township.	Range.					
Simeon Michael	1	E ² , N E ⁴	22	20	4	80	2230	150	2380	
J. L. Remster.	2	Pt N ² N ²	22	20	4	45 50	1260		1260 [¢]	
Emily J. Schweitzer	3	NW ⁴ , NW ⁴	22	20	4	40	1000	80	1080	
George Wise	4	Pt S ² , N ²	22	20	4	85 50	2470	300	2770	
Athlinda Boots	5	SW ⁴	22	20	4	160	4430	500	4930	
Isaac Rice Jr.	6	Pt. W ² , E ²	22	20	4	149	4300		4300	
W ^m Rice.	7	E ² , SE ⁴	22	20	4	80	2300		2300	
							17490			
							640 00			
							640			

SECTION No. 22.

Congressional Township, No. 20, R. 7.

SCALE:—Forty rods to an inch, or ten rods to a space, Congress Land, which is one mile square for a Section.

Number of acres in this Section, according to the UNITED STATES SURVEY, 640



Montgomery COUNTY, INDIANA, 1899.

Assessor's Plat-Book for Madison Township, No. 20

NAMES OF OWNERS.	Number on Plat.	DESCRIPTION.	Section.	Township.	Range.	Acres.	Hundredths.	Value of Lands.	Value of Improve-ments.	Value of Lands and Improvements.
Hattie W. Steel	1	Pt. E ² NE ⁴	23	20	4	50	1490		1490	
A. H. Peterson	2	Pt. E ²	23	20	4	197	50	5880	700	6580
W ^m Rice	3	Pt. W ²	23	20	4	261	37	7750	1500	9250
David S. Miller	4	Pt. S.W ⁴	23	20	4	65	62	1940	700	2640
} Estate of } Benj. F. Paddock	5	Pt. W ² SE ⁴	23	20	4	56		1650	80	1700
L. W. Peterson	6	Pt. E ² E ^{1/2}	23	20	4	9	51	290		290
	7	School-house.								

640 00

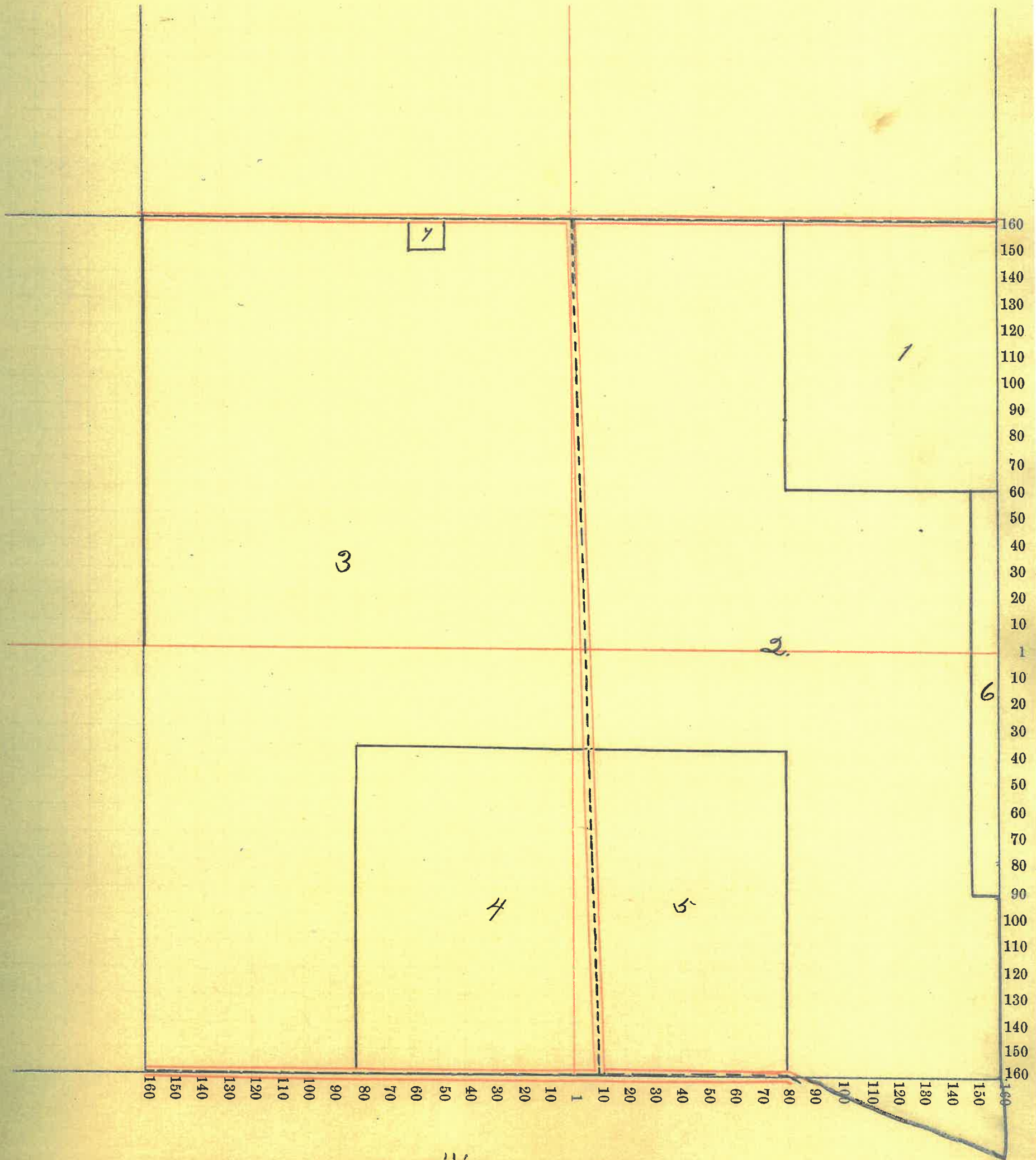
640

SECTION No. 23

Congressional Township, No. 20, R. 4

SCALE:—Forty rods to an inch, or ten rods to a space, Congress Land, which is one mile square for a Section.

Number of acres in this Section, according to the UNITED STATES SURVEY, 640



Montgomery COUNTY, INDIANA, 1899.

Assessor's Plat-Book for Madison Township, No. 20.

NAMES OF OWNERS.	Number on Plat.	DESCRIPTION.	Section.	Township.	Range.	Acres.	Hundredths.	Value of Lands.	Value of Improvements.	Value of Lands and Improvements.
John Peterson	1	Pt. E ² , NE ²	24	20	4	45		1390		1390
Martin M ^c Bee	2	Pt. NE ²	24	20	4	115		3400	400	3800
John H. Peters	3	NE ² , NW ²	24	20	4	40		1210		1210
Hattie W. Steel	4	Pt. W ² NW ²	24	20	4	50		1490		1490
James L. Wilson et al.	5	Pt N ² SE ² , NW ²	24	20	4	12		370		370
Laura Belle Hayes	6	Pt. SE ² , NW ²	24	20	4	28		860		860
John N. Hayes	7	Pt. NE ² , SW ²	24	20	4	35		1070	750	1820
Lew. W. Peterson	8	Pt. W ²	24	20	4	155		4800		4800
Jonas S. Miller	9	W ² , SE ²	24	20	4	80		2450	600	3050
Charles E. Irons	10	Pt. E ² SE ²	24	20	4	78		2300		2300
Mary E. Irons	11	Pt. S ² SE ² , SE ²	24	20	4	2		60	150	210
						640		19640		

1390
278
565
49
133
316
315

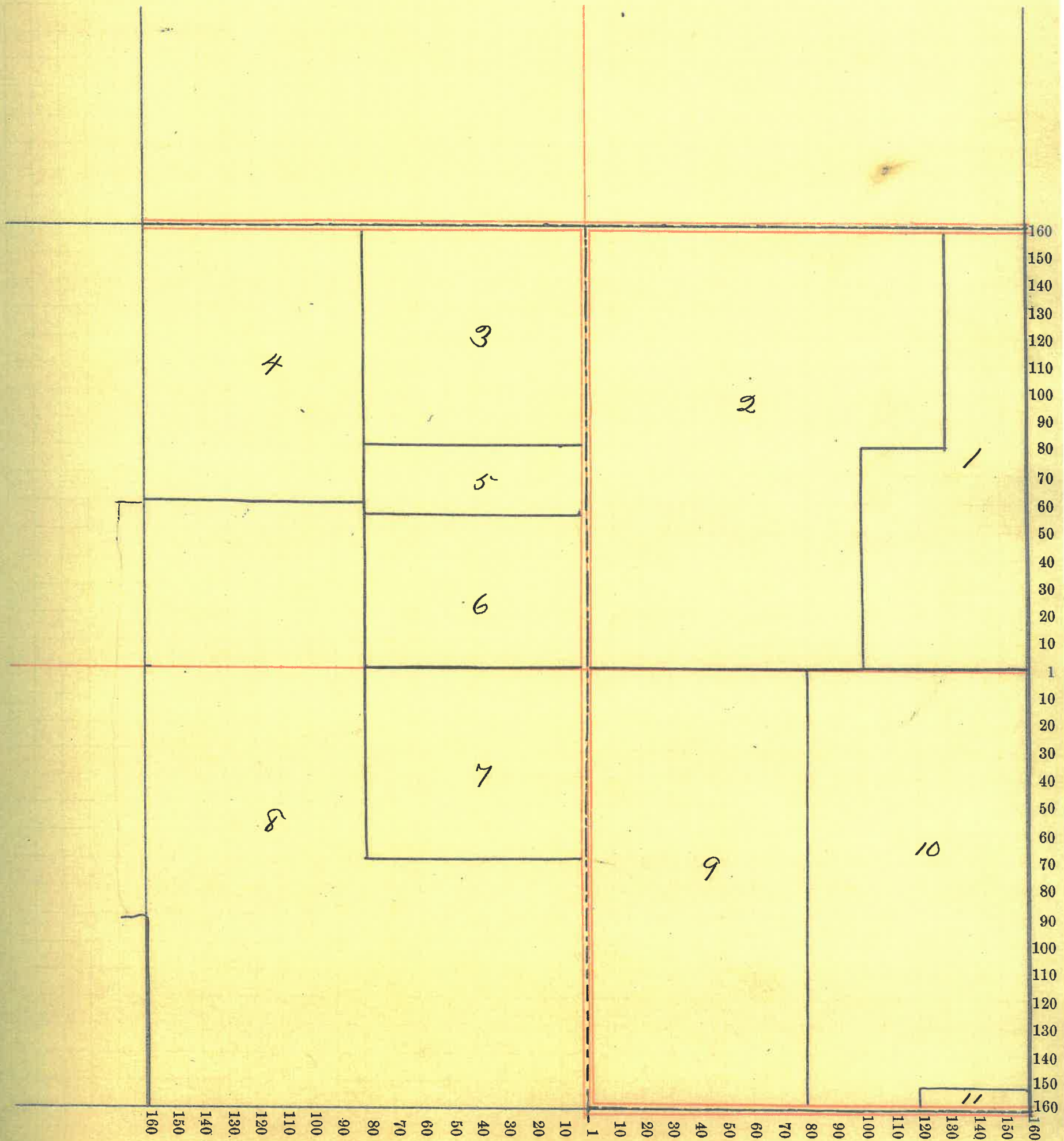
64000
640

SECTION No. 27

Congressional Township, No. 20, R. 4

SCALE:—Forty rods to an inch, or ten rods to a space, Congress Land, which is one mile square for a Section.

Number of acres in this Section, according to the UNITED STATES SURVEY, 640



Montgomery COUNTY, INDIANA, 1899.

Assessor's Plat-Book for Madison Township, No. 20

NAMES OF OWNERS.	Number on Plat.	DESCRIPTION.	Section.	Township.	Range.	Acres.	Hundredths.	Value of Lands.	Value of Improvements.	Value of Lands and Improvements.
Joseph A. Binford	1	Pt E ²	25	20	4	200		3350	300	6850
F. W. Royer	2	20 ² , NE ⁴	25	20	4	80		2610	450	3060
L. W. Peterson	3	Pt. N ² NW ⁴	25	20	4	57 75	1780	800		2580
W. P. Binford	4	Pt W ²	25	20	4	262 25	300	1000		6300
John King	5	SE ⁴ , SE ⁴	25	20	4	40		1100	480	1580

16140
440

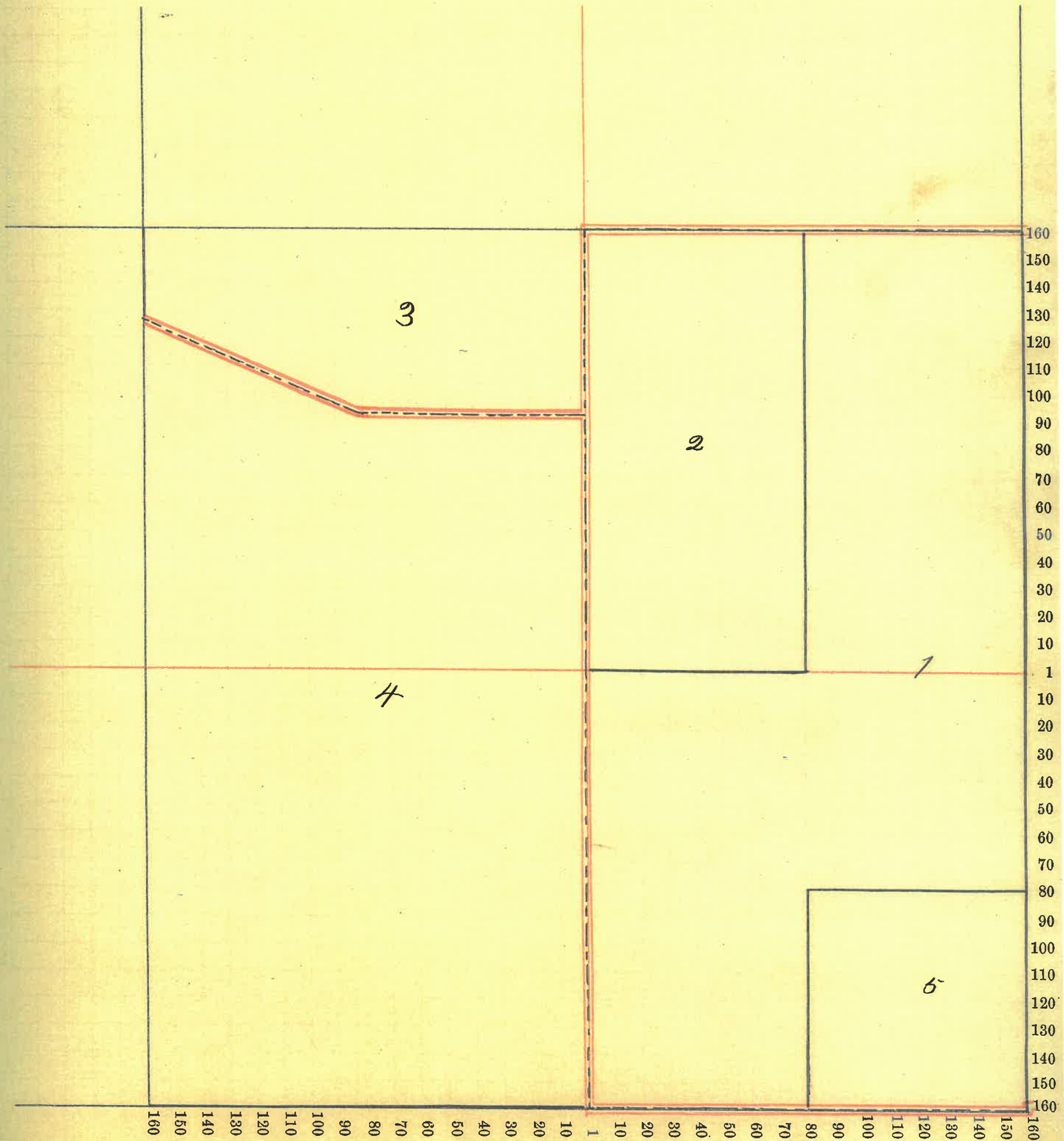
64000
640

SECTION No. 25.

Congressional Township, No. 20 R. 4.

SCALE:—Forty rods to an inch, or ten rods to a space, Congress Land, which is one mile square for a Section.

Number of acres in this Section, according to the UNITED STATES SURVEY, 640



Montgomery COUNTY, INDIANA, 1899.

Assessor's Plat-Book for Madison Township, No. 20

NAMES OF OWNERS.	Number on Plat.	DESCRIPTION.	Section.	Township.	Range.	Acres.	Hundredths.	Value of Lands.	Value of Improvements.	Value of Lands and Improvements.
1 Albert K. Peterson	1	Pt N ² . NE ⁴ NE ⁴	26	20	4	8	25	230		230
Wm P. Binford	2	Pt. S ² + Pt. NE ⁴	26	20	4	311	75	7370	150	7660
{Walter H. and Mary E. M ^{rs} Bee.}	3	Pt. N ²	26	20	4	100		2780	700	3480
Samuel P. Paddock	4	Pt. NW ⁴	26	20	4	140		3890	600	4490
Benj L. Ornbauum	5	N ² . SW ⁴	26	20	4	80		1760		1760

640 00

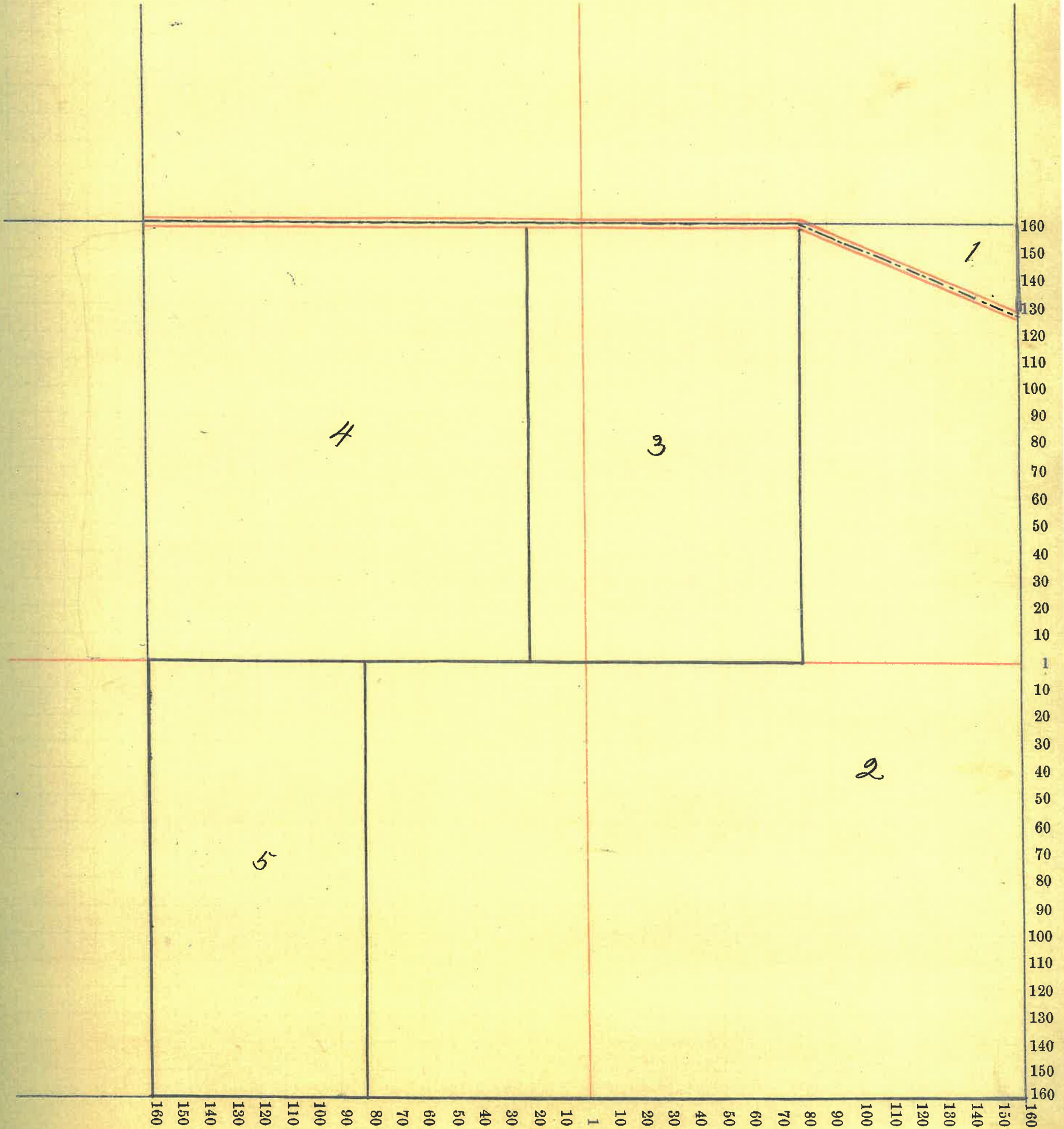
640

SECTION No. 26.

Congressional Township, No. 20, R. 4.

SCALE:—Forty rods to an inch, or ten rods to a space, Congress Land, which is one mile square for a Section.

Number of acres in this Section, according to the UNITED STATES SURVEY, 640



Montgomery COUNTY, INDIANA, 1899.

Assessor's Plat-Book for Madison Township, No. 20

NAMES OF OWNERS.	Number on Plat.	DESCRIPTION.	Section.	Township.	Range.	Acres.	Hundredths.	Value of Lands.	Value of Improve-ments.	Value of Lands and Improvements.
Samuel P Paddock	1	E ² NE ⁴	27	20	4	80		2230		2230
Sarah M. Durham	2	SE ⁴ , NW ⁴	27	20	4	40		940	200	1140
Geo. T. Durham	3	Pt.	27	20	4	620		13580	800	14380

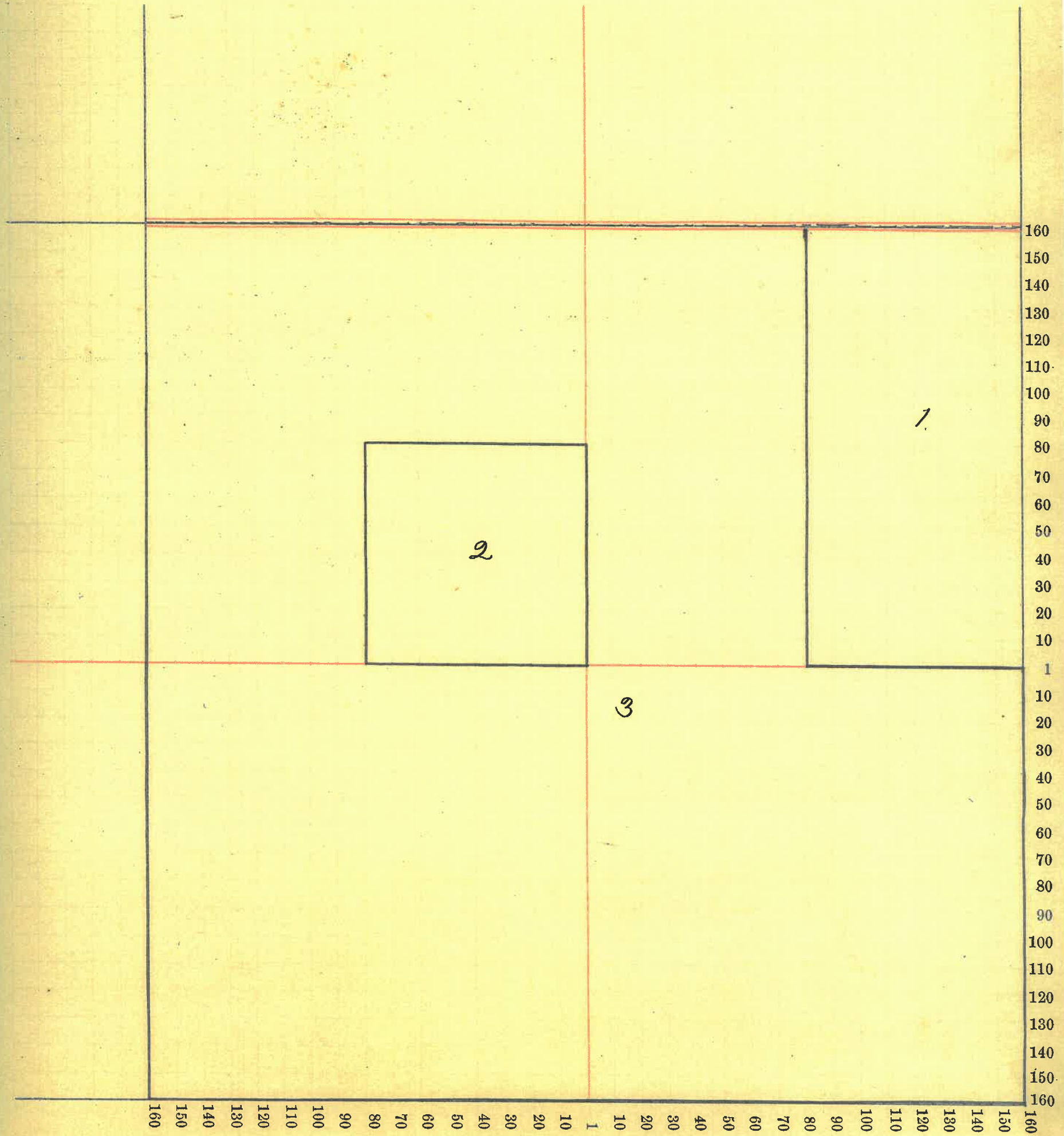
240 00
640

SECTION No. 27

Congressional Township, No. 20, R. 4

SCALE:—Forty rods to an inch, or ten rods to a space, Congress Land, which is one mile square for a Section.

Number of acres in this Section, according to the UNITED STATES SURVEY, 640



Montgomery COUNTY, INDIANA, 1899.

Assessor's Plat-Book for Madison Township, No. 20

NAMES OF OWNERS.	Number on Plat.	DESCRIPTION.	Section.	Township.	Range.	Acres.	Hundredths.	Value of Lands.	Value of Improvements.	Value of Lands and Improvements.
Geo. T. Durham	1	Pt. NE ¹ , NE ⁴	28	20	4	23		530		530
Lew. W. Cochran	2	Pt. E ² , NE ⁴	28	20	4	57		1520		1520
Cath. D. Morris	3	Pt.	28	20	4	220		4790	700	5490
Sarah Elston	4	Pt. N ² , NW ⁴	28	20	4	1350		330	30	360
Mary Largent.	5	Pt. N ² , NW ⁴	28	20	4	29		720	50	770
Martha A. Rickey	6	Pt. N ² , NW ⁴	28	20	4	1850		460	30	490
W ^m Blue	7	Pt. N ² , NW ⁴	28	20	4	5		130	30	160
Frank M ^c Call	8	Pt. N ² , NW ⁴	28	20	4	7		180		180
J. W. and Ray Largent.	9	Pt. N ² , NW ⁴	28	20	4	7		180		180
{ Sylvester and C. D. Morris }	10	SW ⁴ , NW ⁴	28	20	4	40		1040		1040
J. Logan Cochran	11	Pt. S ²	28	20	4	140		3890	200	4090
James M. Martin	12	E ² SE ⁴	28	20	4	80		2220	250	2470

640 00
640

Montgomery COUNTY, INDIANA, 1899.

Assessor's Plat-Book for *Madison* Township, No. *20*.

NAMES OF OWNERS.	Number on Plat.	DESCRIPTION.	Section.	Township.	Range.	Acres.	Hundredths.	Value of Lands.	Value of Improvements.	Value of Lands and Improvements.
<i>J.W. and Alice Pyles</i>	1	<i>NE⁺, NE⁺</i>	29	20	4	40		1990	130	2120
<i>John Pyles</i>	2	<i>SE⁺, NE⁺</i>	29	20	4	40				
<i>James P. Murphy</i>	3	<i>NW⁺, NE⁺</i>	29	20	4	40		1030		1030
<i>James Vail</i>	4	<i>Pt. N²</i>	29	20	4	120		2960	300	3260
<i>Mathew Daley</i>	5	<i>W², NW⁺</i>	29	20	4	80		1800	350	2150
<i>B. A. Thompson</i>	6	<i>W², SW⁺</i>	29	20	4	80		1740	50	1790
<i>E. C. Voris</i>	7	<i>E², SW⁺</i>	29	20	4	80		1760	50	1810
<i>James P. Murphy</i>	8	<i>N², SE⁺</i>	29	20	4	80		1760	200	1960
<i>John A. Roney</i>	9	<i>S², SE⁺</i>	29	20	4	80		1600	50	1650

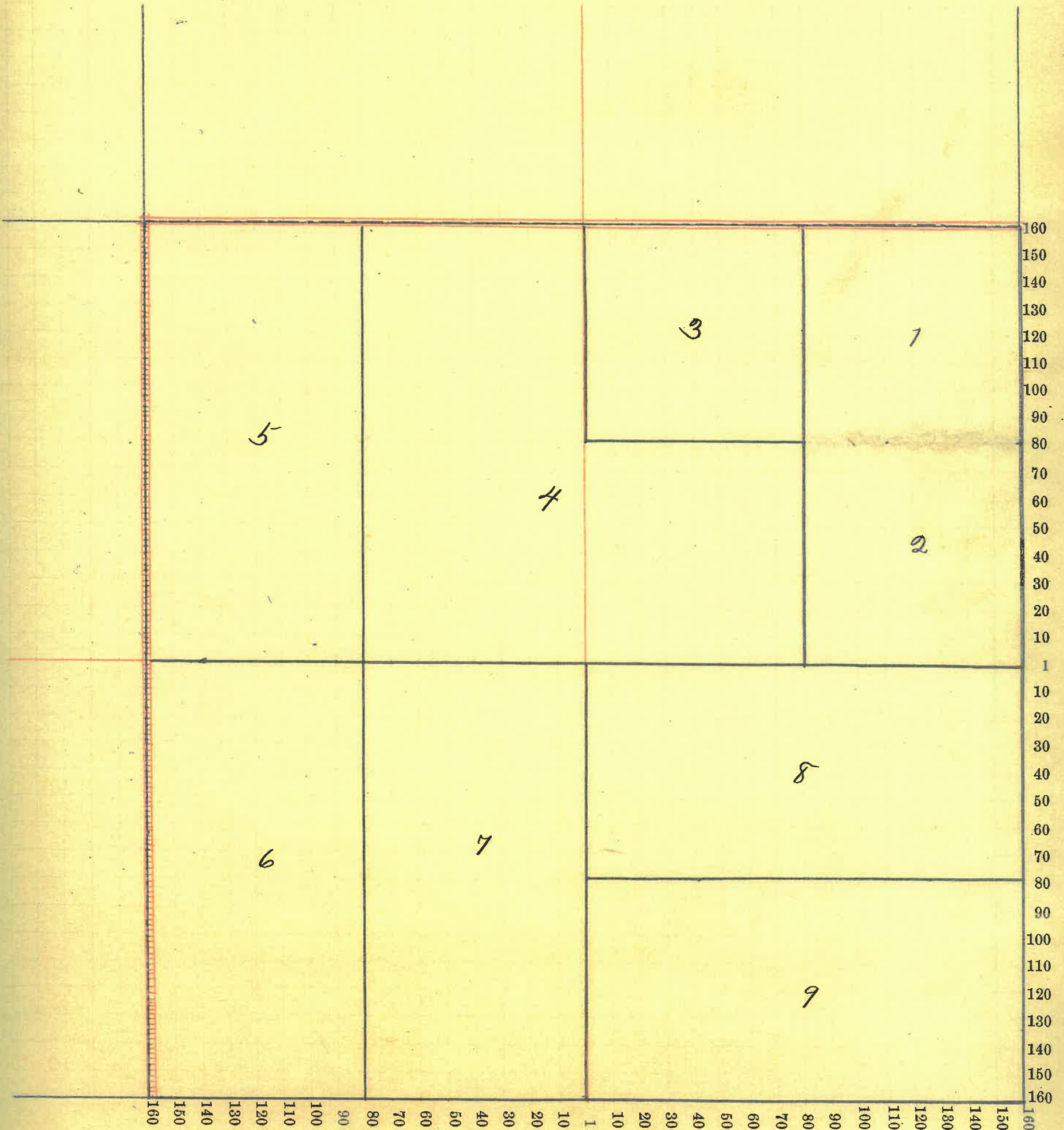
64000
640

SECTION No. 29

Congressional Township, No. 20, R. 4

SCALE:—Forty rods to an inch, or ten rods to a space, Congress Land, which is one mile square for a Section.

Number of acres in this Section, according to the UNITED STATES SURVEY, 640



Montgomery COUNTY, INDIANA, 1899.

Assessor's Plat-Book for Madison Township, No. 20.

NAMES OF OWNERS.	Number on Plat.	DESCRIPTION.	Section.	Township.	Range.	Acres.	Hundredths.	Value of Lands.	Value of Improvements.	Value of Lands and Improvements.
{ W ^m J. and Joanna Murphy }	1	NE ⁴ , NE ⁴	30	20	4	40		890		890
Michael J. Murphy	2	SE ⁴ , NE ⁴	30	20	4	40		950	400	1350
Mary A. Murphy	3	W ² NE ⁴	30	20	4	80		1910		1910
Henry R. Shotts	4	NE ⁴ , NW ⁴	30	20	4	40		910		910
Geo. L. White.	5	Pt. W ² , NW ⁴	30	20	4	64	15	1640		1640
John W. Kirkpatrick	6	Pt W ² , W ²	30	20	4	29	25	730	700	1430
Cynthia A. Jones.	7	Pt W ²	30	20	4	111	50	2720		2720
W ^m Lyons	8	Pt. SW ⁴ , SW ⁴	30	20	4	1		30		30
Rosetta Miller	9	Pt SW ⁴ , SW ⁴	30	20	4	24	42	610		610
{ Samuel and Rosetta Miller }	10	Pt SW ⁴ , SW ⁴	30	20	4	2		50	150	200
Geo. K. Mason	11	Pt SW ⁴ , SW ⁴	30	20	4	3	42	80	50	130
E. C. Voris	12	W ² , SE ⁴ SW ⁴	30	20	4	20		500	50	550
Michael Wood	13	Pt. S ²	30	20	4	94	50	1890	400	2290
Otto O. Thompson	14	S ² , SE ⁴	30	20	4	80		1380	50	1630

30 24

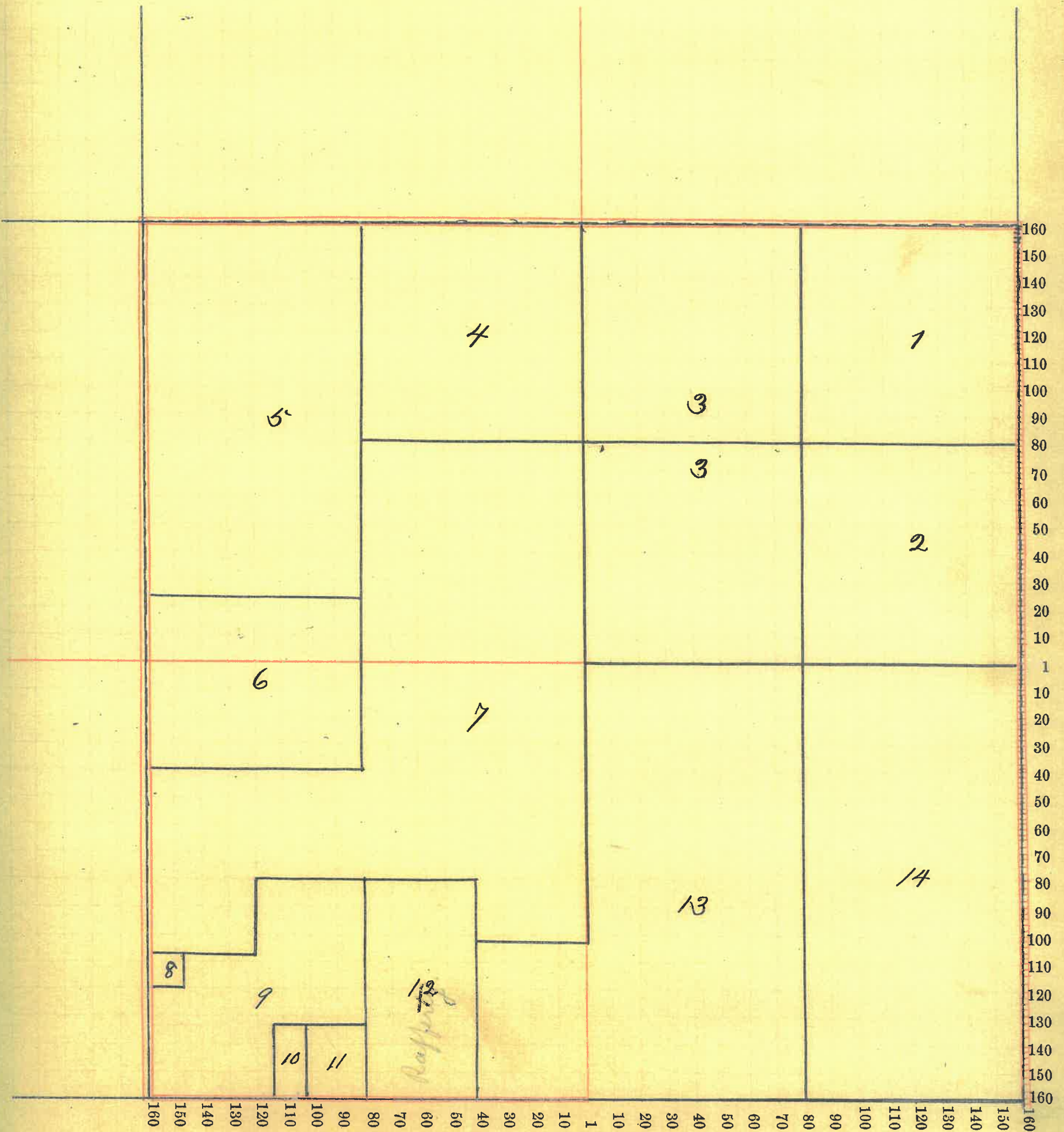
630 24

SECTION No. 30.

Congressional Township, No. 20, R. 4

SCALE:—Forty rods to an inch, or ten rods to a space, Congress Land, which is one mile square for a Section.

Number of acres in this Section, according to the UNITED STATES SURVEY, 630.24



Montgomery COUNTY, INDIANA, 1899.

Assessor's Plat-Book for Madison Township, No. 20

NAMES OF OWNERS.	Number on Plat.	DESCRIPTION.	Section.	Township.	Range.	Acres.	Hundredths.	Value of Lands.	Value of Improvements.	Value of Lands and Improvements.
✓ S.H.D. Thompson	1	Pt NE ⁺	31	20	4	159	2880	200	8050	
George Simms	2	Pt W. ² E ⁺	31	20	4	119	60	2970	450	3420
✓ John C. Tomlinson	3	Pt NW ⁺	31	20	4	88	93	2200	500	2700
✓ Rosetta Miller	4	Pt. NW. ⁺ NW. ⁺	31	20	4	17	94	400		400
✓ Jane Lyon	5	Pt. NW. ⁺ NW. ⁺	31	20	4	2	25	50	50	100
✓ Enoch Simms	6	E. ² , SW. ⁺	31	20	4	80	1920	150	2070	
✓ Mary E. Thompson	7	Pt N. ² SE. ⁺	31	20	4	28	80	570		570
† John H. Kerr	8	Pt. SE. ⁺	31	20	4	59	11	1180		1180
✗ Laura Anderson	9	Pt S. ² SE. ⁺	31	20	4	66	22	1320	200	1520
✓ Thos. J. Carroll	10	Pt S. ² SE. ⁺	31	21	4	8	02	160		160
	11	School-house								
	12	Mt. Pleasant Church								

Jan Miller 37.55
 Mary Smith 7.50 a.
 John Smith 37.55

Rosetta Miller 104 30.
 John Miller 104 30.

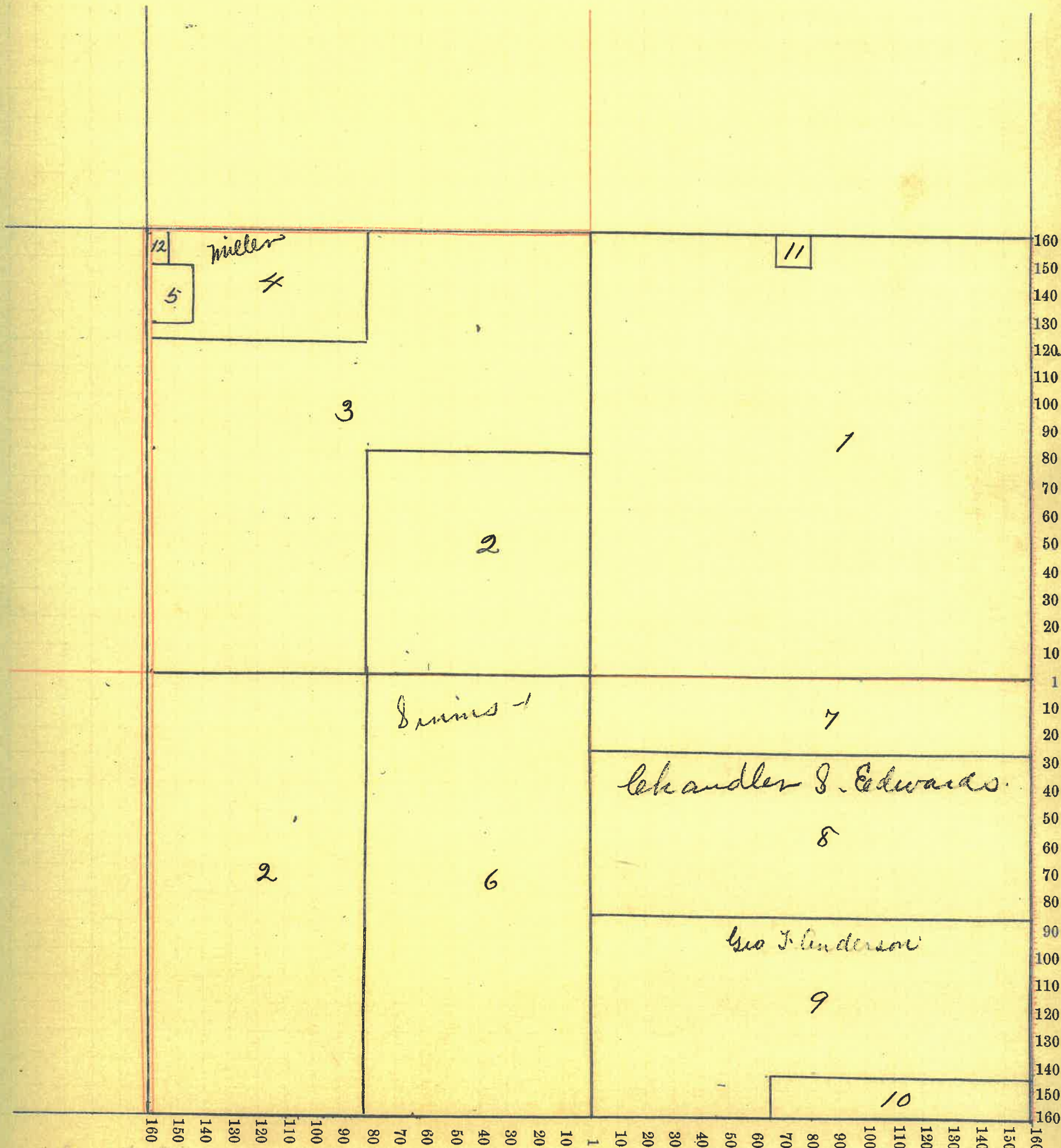
2362
 633 62

SECTION No. 31

Congressional Township, No. 20, R. 4

SCALE:—Forty rods to an inch, or ten rods to a space, Congress Land, which is one mile square for a Section.

Number of acres in this Section, according to the UNITED STATES SURVEY, 633.62



Area 750

Montgomery COUNTY, INDIANA, 1899.

Assessor's Plat-Book for Madison Township, No. 20

NAMES OF OWNERS.	Number on Plat.	DESCRIPTION.	Section.	Township.	Range.	Acres.	Hundredths.	Value of Lands.	Value of Improvements.	Value of Lands and Improvements.
George Wise	1	NE ⁴ , NE ⁴	32	20	4	40		920	100	1020
John L. Cochran	2	SE ⁴ , NE ⁴	32	20	4	40		920		920
Wm. H. Tansleave.	3	E ² , W ² , NE ⁴	32	20	4	40		920		920
Foster A. Fletcher	4	Pt.	32	20	4	470		12180	600	12780
Michael Carroll	5	Pt. W ² SW ⁴	32	20	4	5016		1290		1290

64016

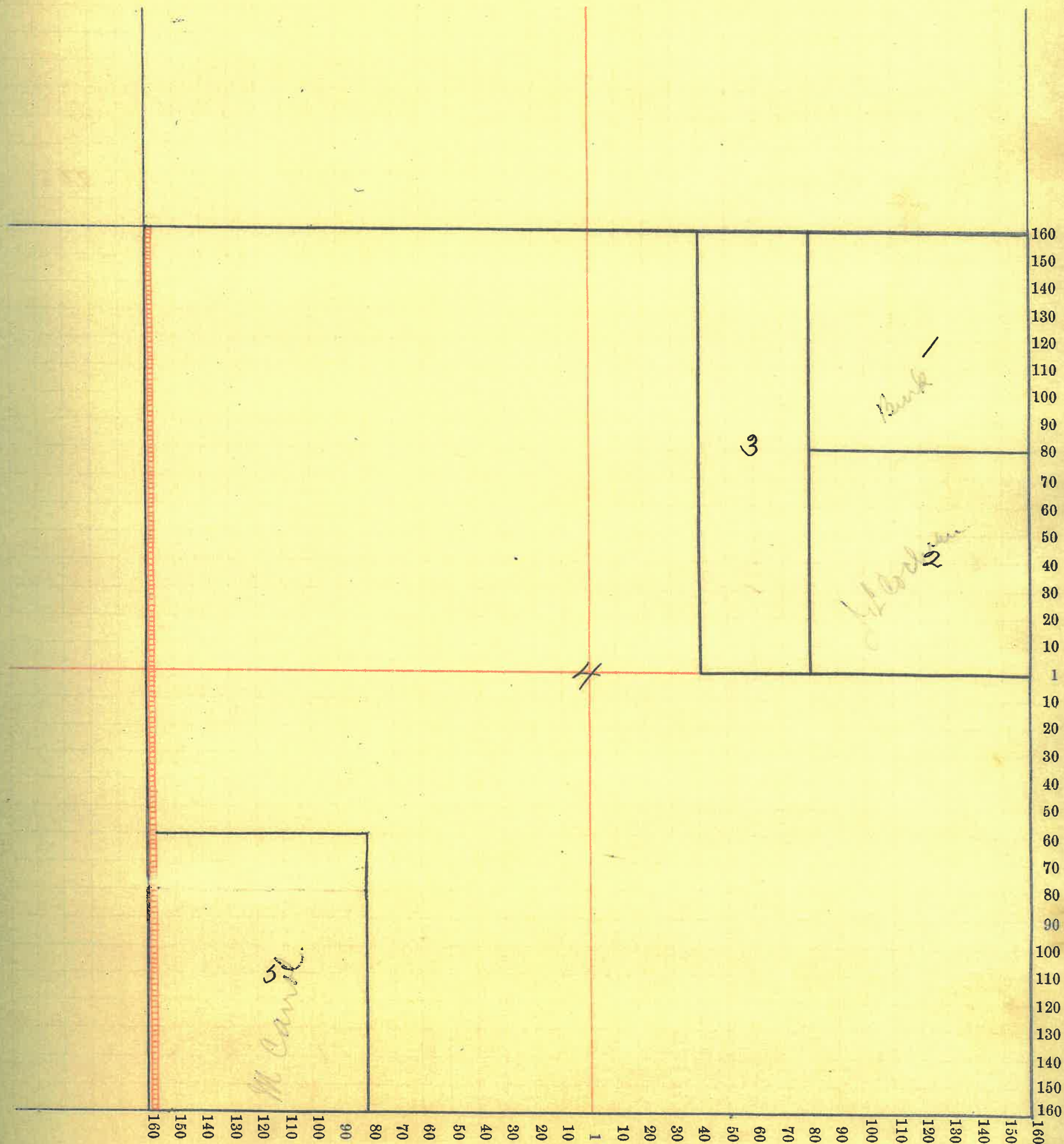
64016

SECTION No. 32.

Congressional Township, No. 20, R. 4

SCALE:—Forty rods to an inch, or ten rods to a space, Congress Land, which is one mile square for a Section.

Number of acres in this Section, according to the UNITED STATES SURVEY, 640.16



Montgomery COUNTY, INDIANA, 1899.

Assessor's Plat-Book for Madison Township, No. 20.

NAMES OF OWNERS.	Number on Plat.	DESCRIPTION.	Section.	Township.	Range.	Acres.	Hundredths.	Value of Lands.	Value of Improve-ments.	Value of Lands and Improvements.
Geo. Durham	1	NE ⁴	33	20	4	160	4110	700	4810	
J. L. Cochran	2	N ² NW ⁴	33	20	4	80.12	2150	550	2700	
Frank Smith	3	W ² SE ⁴	33	20	4	80	1990	200	2190	
Lew W. Cochran	4	Pt. W ²	33	20	4	23988	6680	1200	7880	
Alex. Wilson	5	E ² SE ⁴	33	20	4	80	1600		1600	

640 00

640


65

SECTION No. 33

Congressional Township, No. 20, R. #

SCALE:—Forty rods to an inch, or ten rods to a space, Congress Land, which is one mile square for a Section.

Number of acres in this Section, according to the UNITED STATES SURVEY, 640



Montgomery COUNTY, INDIANA, 1899.

Assessor's Plat-Book for Madison Township, No. 20

NAMES OF OWNERS.	Number on Plat.	DESCRIPTION.	Section.	Township.	Range.	Acres.	Hundredths.	Value of Lands.	Value of Improvements.	Value of Lands and Improvements.
Geo. T. Durham	1	N. ²	34 20	4	319	56	4000			4000
Alex. Wilson	2	Pt W. ² , W. ² , SW. ⁴	34 20	4	37		560			560
Sarah M. Durham	3	Pt SW. ⁴	34 20	4	83	44	1670			1670
Elija Hitch	4	E. ² , E. ² , SW. ⁴	34 20	4	40		800			800
Jas. W. Detchen.	5	SE. ⁴	34 20	4	160		3520	400		3920

319 | 5000 | 15.
 188 | 15 |
 138 | 15 |
 173

64000


640

SECTION No. 37

Congressional Township, No. 20, R. 7

SCALE:—Forty rods to an inch, or ten rods to a space, Congress Land, which is one mile square for a Section.

Number of acres in this Section, according to the UNITED STATES SURVEY, 640



Montgomery COUNTY, INDIANA, 1899.

Assessor's Plat-Book for Madison Township, No. 20.

NAMES OF OWNERS.	Number on Plat.	DESCRIPTION.	Section.			Acres.	Hundredths.	Value of Lands.	Value of Improvements.	Value of Lands and Improvements.
			Section.	Township.	Range.					
Benj L. Ormbaum	1	Pt N. ²	35	20	4	200	5580	800	6380	
Sarah M. Durham	2	Pt NW. ⁴	35	20	4	120	1800		1800	
J. A. Detchon	3	W. ² SW. ⁴	35	20	4	80	2080		2080	
Alex. Campbell	4	Pt. N. ² , S. ²	35	20	4	80	2060	200	2260	
Wilson Hunt.	5	Pt S. ² , S. ²	35	20	4	80	2050	250	2300	
Manoah Brown	6	E. ² , SE. ⁴	35	20	4	80	2070	250	2320	

64000

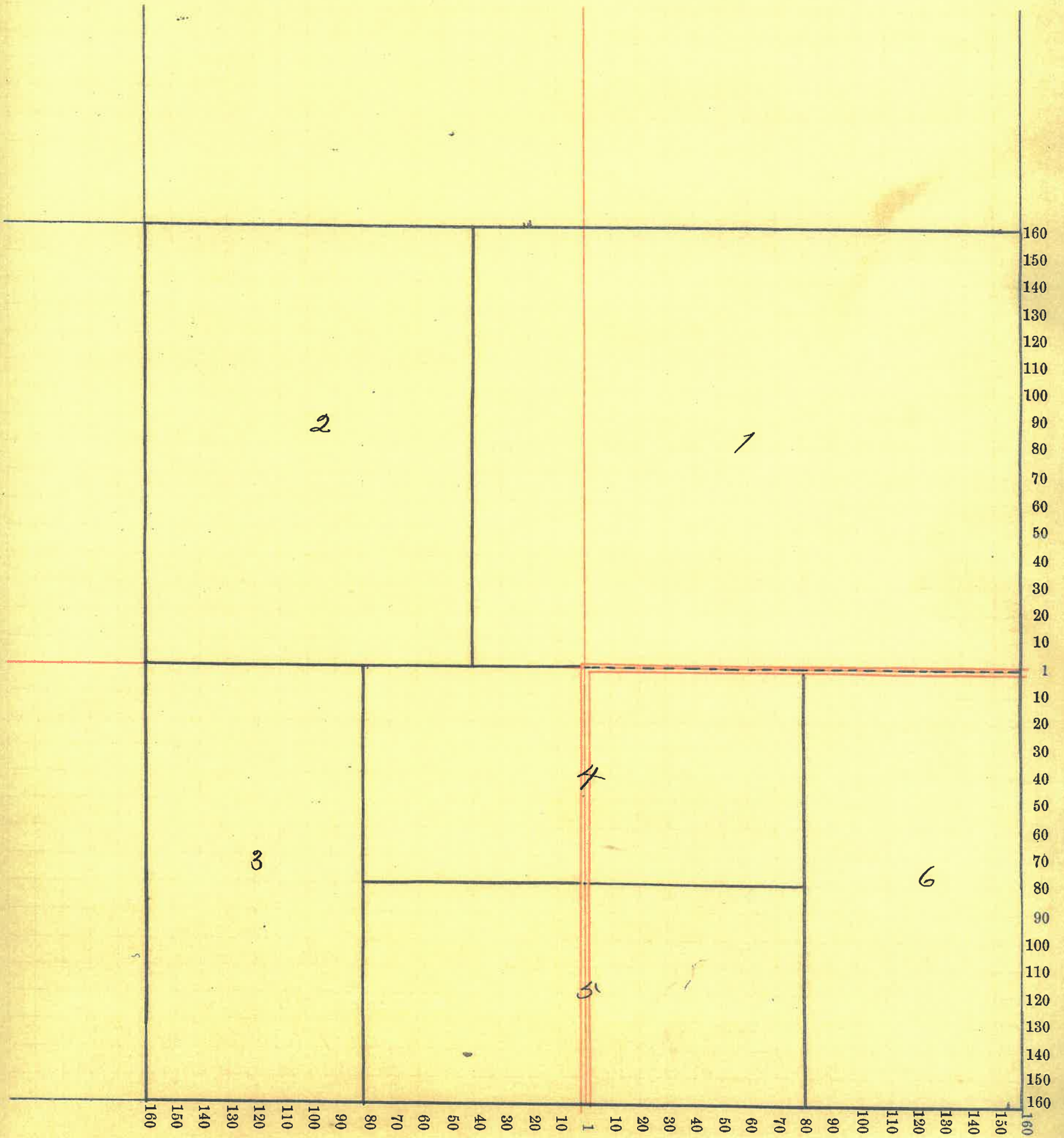
640

SECTION No. 35.

Congressional Township, No. 20, R. 4

SCALE:—Forty rods to an inch, or ten rods to a space, Congress Land, which is one mile square for a Section.

Number of acres in this Section, according to the UNITED STATES SURVEY, 640



70

Montgomery COUNTY, INDIANA, 1899.

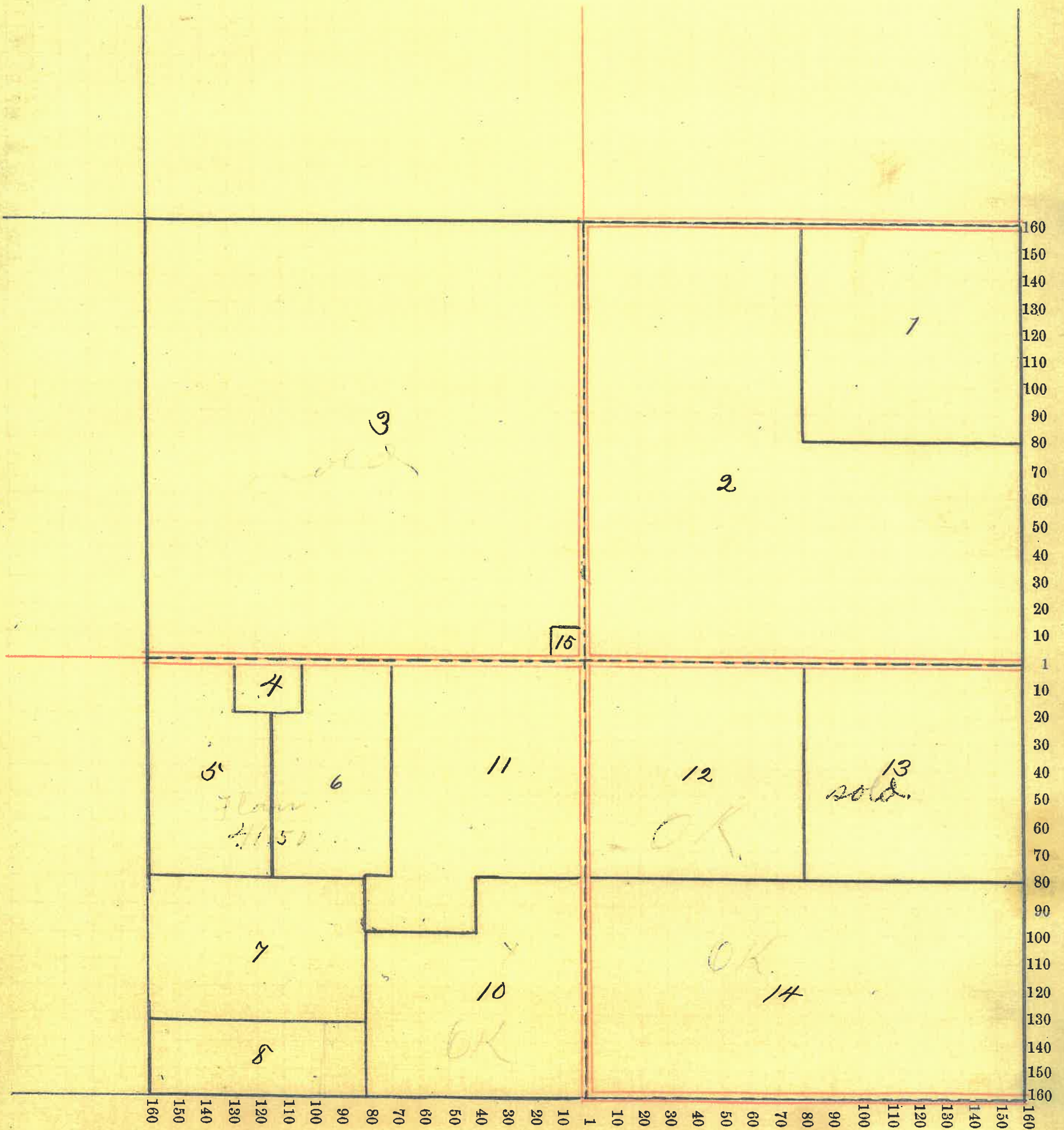
Assessor's Plat-Book for Madison Township, No. 20.

NAMES OF OWNERS.	Number on Plat.	DESCRIPTION.	Section.	Township.	Range.	Acres.	Hundredths.	Value of Lands.	Value of Improvements.	Value of Lands and Improvements.
Wm Rice	1	NE ⁴ , NE ⁴	36	20	4	40		990		990
Eva A. Thompson	2	Pt. NE ⁴	36	20	4	120		3310	800.	4110
Wilson Hunt.	3	NW ⁴	36	20	4	160		4400	800	5200
Margarette Whalen	4	Pt. NW ⁴ SW ⁴	36	20	4	3		70	50	120
Tarvin Parker	5	Pt NW ⁴ SW ⁴	36	20	4	21	50	430		430
Lulu B. Rich	6	Pt NW ⁴ SW ⁴	36	20	4	20		400		400
Manoah Brown	7	Pt SW ⁴ , SW ⁴	36	20	4	20	50	410		410
James and Laura B. Rich	8	Pt SW ⁴ SW ⁴	36	20	4	13	33	270		270
James S. Rich	9	Pt SW SW ⁴	36	20	4	6	07	120		120
Oliver M. Petro	10	Pt SE ⁴ SW ⁴	36	20	4	35		990	100	1090
Caroline Paddock	11	Pt. E ² SW ⁴	36	20	4	40		1020	100	1120
Laura Hamilton	12	NW ⁴ SE ⁴	36	20	4	40		900	100.	1000
Chas. N. Williams	13	NE ⁴ , SE ⁴	36	20	4	40		700	150	850
John C Hunt	14	S ² , SE ⁴	36	20	4	80		1800		1850
	15	School-house.					639	15	615	
							639	40		

SECTION No. 36.

Congressional Township, No. 20, R. 4

SCALE:—Forty rods to an inch, or ten rods to a space, Congress Land, which is one mile square for a Section.
Number of acres in this Section, according to the UNITED STATES SURVEY, 639.40



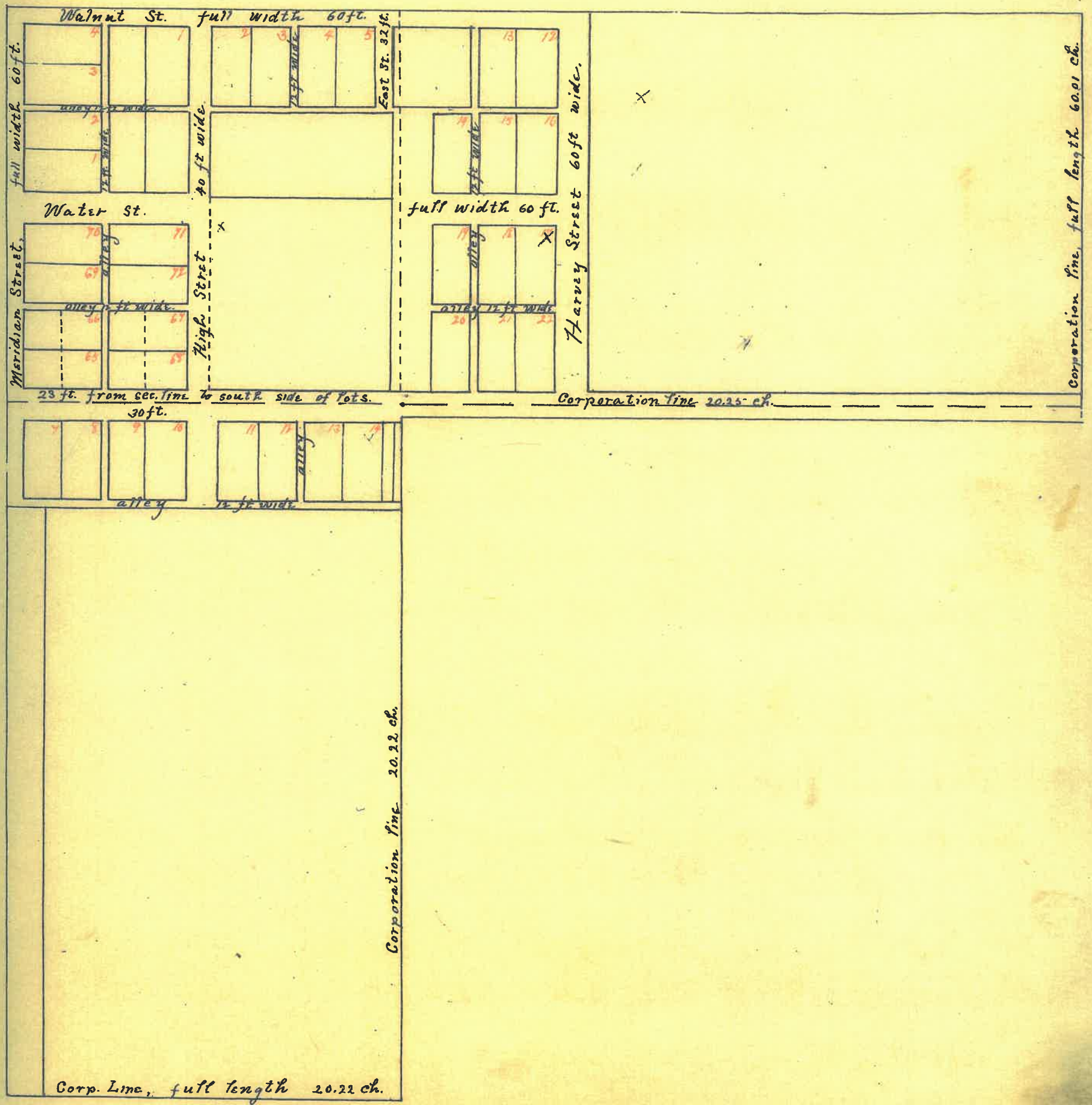
TOWN OF LINDEN.

SENTINEL PRINTING CO., PRINTERS AND BINDERS, INDPLS

NAMES OF OWNERS.	ADDITION OR SUBDIVISION.	In-Lots.	Out-Lots.	Parts of In-Lots.	Parts of Out-Lots.	No. Square or Block.	Value of Lots, without Improvements.	Value of Improvements.	Value of Lots and Improvements.
Rimmerman Geo and Estella	Kelseys 3 rd Add	9					30	800	830
Bales Washington.	O. P.			65			35		
				66			35	150	220
Beach Josiah N.	O. P.	29					50		
" "	" "	30					50		
" "	" "	57					100	700	
" "	" "	38					75	150	
" "	Treadways Add	1					40	200	1365
Browning L. H.	Kelseys 1 st Add	8					50	300	
" " "	O. P. N ^o 40						65	750	1165
Bible, Mary L.	P th W ² S th W ⁴ Sect 8.						40		40
Brisco, Alvan Henry	Shanklins Add	11					40	300	340
Boker, Geo, A.	Jas M Stoddards Add	13					50	350	400
Bennett, John & Eliza	P th W ² S th W ⁴ Sect 8.						50	400	450
Bowman, Melinda	P th N ² E ⁴ Sect 7						30	300	330
" John H	" " " " " "						30		30
Browning O. R	Kelseys 3 rd Add	6					50	330	400
Conrad, Dan & Mary	" " " "	1					50	450	
" " "	" " " "	2					50		550
Clark, John	Jas Stoddard Add	6					60	800	860
Campbell, John S.	N th K Add	2					25		25
Church, Celie A.	Jas Stoddard Add	17					20		
" " "	" " " "	18					10	350	
" " "	Jane " " "	2					60	600	
" " "	" " " "	15					10	200	1250.

Part of the plat of LINDEN,

Bounded on the north by middle of Walnut Street,
 On the east by the Corporation line,
 On the south by the Corporation line and
 On the west by middle of Meridian Street.



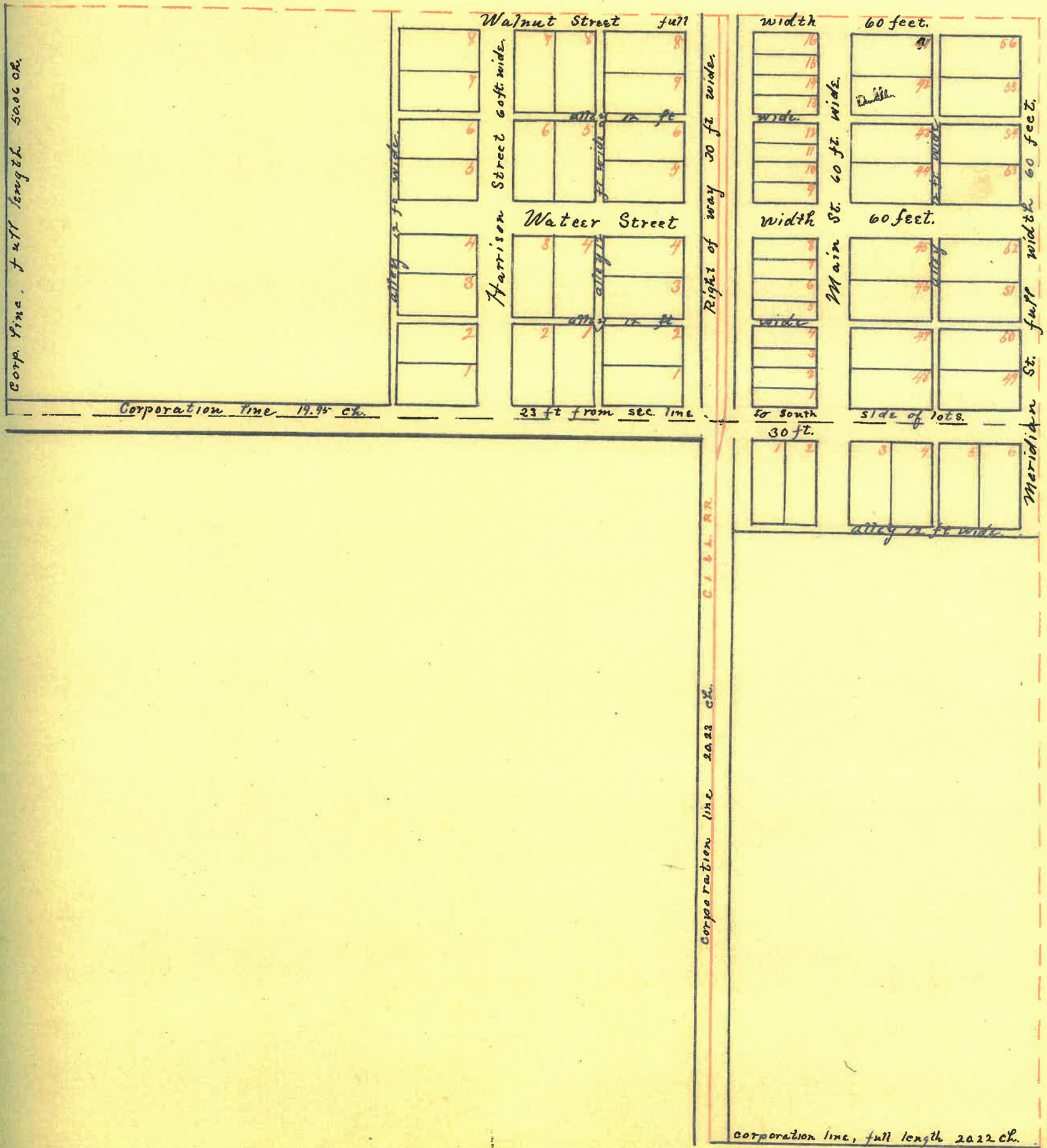
TOWN OF LINDEN.

SENTINEL PRINTING CO., PRINTERS AND BINDERS, INDPLS

NAMES OF OWNERS.	ADDITION OR SUBDIVISION.	In-Lots.	Out-Lots.	Parts of In-Lots.	Parts of Out-Lots.	No. Square or Block.	Value of Lots, without Improvements.	Value of Improvements.	Value of Lots and Improvements.
Dingman, Carrie A.	O.P.	S ² 40					60	1400	1460
Durham W. A.	" "	37					200		
" " "	" "	P 38					20		220
Dickey Wm.	" "	$\frac{7}{9}$ 47					40	100	140
Dunkle Wm.	" "	43					100	300	
" "	" "	P 38					40	700	
" "	Stoddards Add	1					30		
" "	" "	2					30		
" "	P Sect 8, 25 A.						30		1490
Dunkle, Rebecca J.	O.P.	42					100	150	250
Dingman Jas O'Harrell.	" "	10					40		
" " "	" "	11					40	500	
" " "	" "	12					40		620
Dunkle, Frank	P NE ⁴ Sect 7, 50 A						35	125	160
Waley Daisy	Jas Stoddard Add	3					30	400	450
Garvey, Jane	O.P.	$\frac{8}{9}$ 49					40	200	240
" "	" "	$\frac{8}{9}$ 50					40		40
Goodwin, Emily C	Kelseys Add	7					50	25	75
Goben, Jesse W.	O.P.	33					100	300	400
Galbreath, Emma	" "	34					100	500	600
" Edmund D	P SW ⁴ Sect 8, 50 A						75	330	425
Goodwin Charles	Stoddards Add	9					45	250	295
Holliday Anna T. M.E.	Whites Add	12					40	260	300
Hoover, A. & E. C.	Shanklins Add	10					40	300	340
Hartmann Wm.	O.P.	$\frac{1}{3}$ 1							
		" 3					20		20
		" 4							

Part of the plat of LINDEN,

Bounded on the north by middle of Walnut Street,
 On the East by middle of Meridian Street,
 On the South by the Corporation line and
 On the West by west side of railroad and Corporation line.



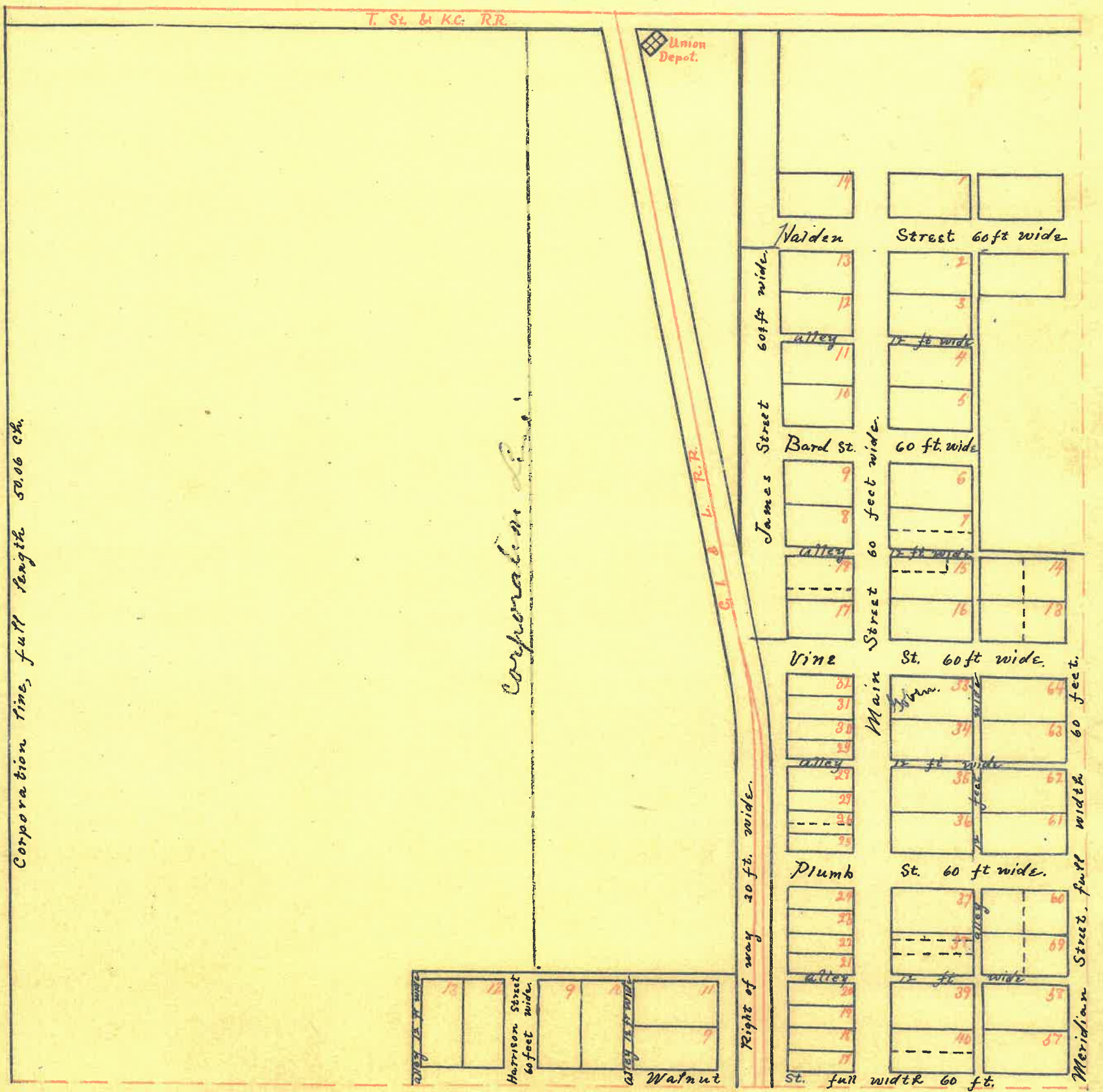
TOWN OF LINDEN.

SENTINEL PRINTING CO., PRINTERS AND BINDERS, INDIANAPOLIS

NAMES OF OWNERS.	ADDITION OR SUBDIVISION.	In-Lots.	Out-Lots.	Parts of In-Lots.	Parts of Out-Lots.	No. Square or Block.	Value of Lots, without Improvements.	Value of Improvements.	Value of Lots and Improvements.
Harrigan Daniel	Stoddards add	11					60	300	
" "	" "	12					75	300	735
Hayes, Mary & Jane	" "	10					45	100	145
Hose, James M.	Kelseys Add	1					50		
" " "	" "	2					50		
" " "	P+W ² SW ⁴ Sect 8	52A					125	700	925
Jones, Homer A.	Kelseys 3 rd add	3					50		
" " "	" " "	4					50	500	600
Jones A. C. & M. A.	" "	12					50		50
Johnson Mina	Pt NE ⁴ Sec. 7	26A					25	75	100
Jones Jennie S.	Kelsey Add.	1					50	225	275
Jones W. D. & J. D.	" "	2					40	75	115
Kerny W. H. & John Etal	CP	67-68					70		
" " "	" "	72					75		145
Kelory D. A.	Kelory Add.	9					50	300	350
Kerny W. H.	CP	8/9					25	175	
" "	Kelory add	8					50		250
Kerny Amelia S.	CP	71					75	300	375
Kelory D. A. & J. P.	Kelory Add	10-11-13					140		
" " "	Pt. E ² SE ⁴ Sec 7, 67, 94 acres						2800	1000	3440
Kaiser Viola	N & K. Add	3					25		25
Lyon Robert	Pt. NE ⁴ Sec 7,	25 acres					25	75	100
Lofland W. A.	CP	35					100	800	900
Lampert Henry	"	69-70					120	300	420
Martin Simon P.	Pt W ² SW ⁴ Sec 8	386 acres					385	300	685
Montgomery W. B.	CP	18-19-20-21					200	700	900
Manning Geo & Wife	Pt E ² SW ⁴ Sec 8,	20-a.					40		40

Part of the plat of LINDEN,

Bounded on the north by middle of T., St. and K.C. R.R.,
 On the east by the middle of Meridian Street,
 On the south by the middle of Walnut Street and
 On the west by the Corporation line.



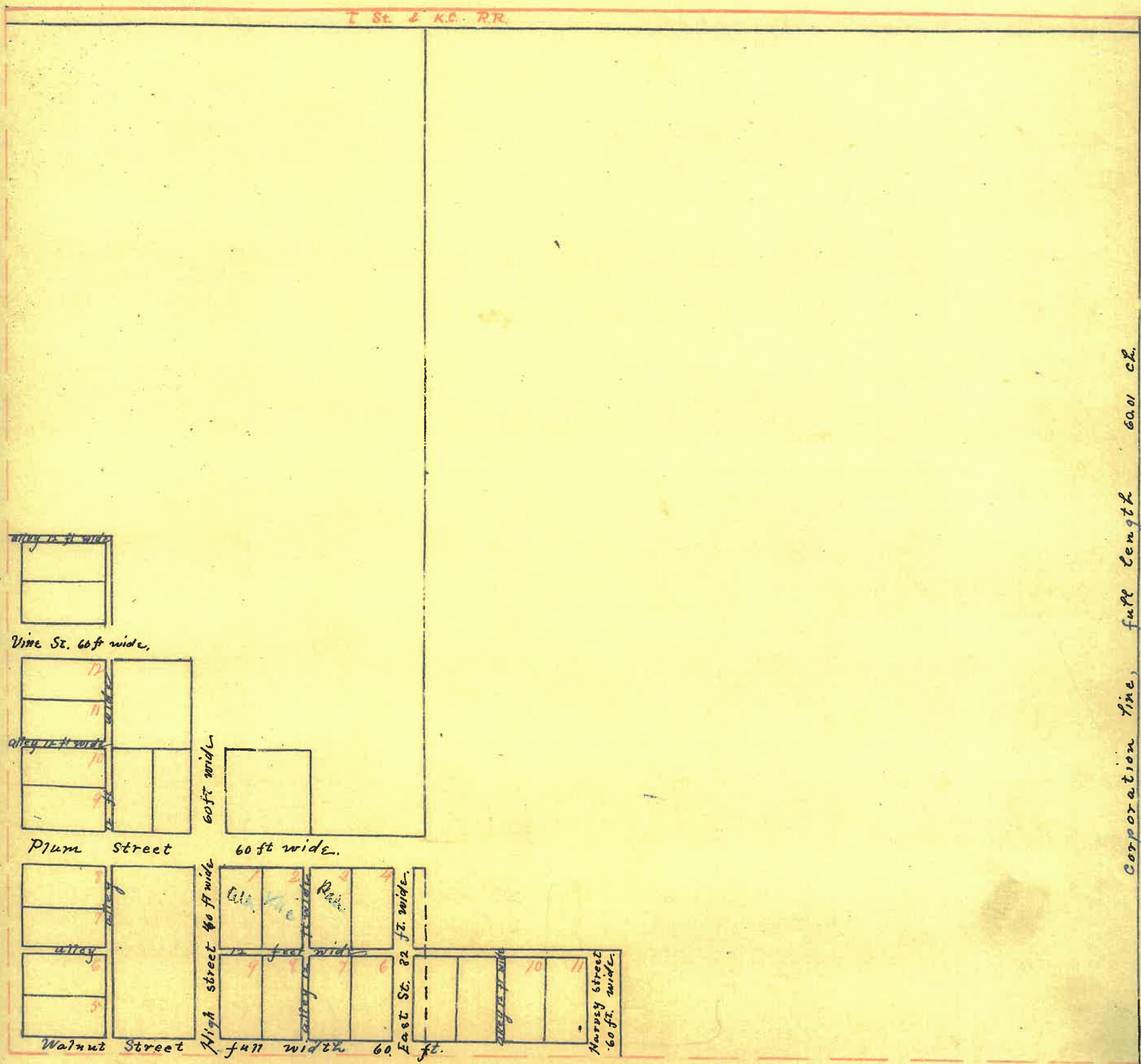
TOWN OF LINDEN.

SENTINEL PRINTING CO., PRINTERS AND BINDERS, INDPLS

NAMES OF OWNERS.	ADDITION OR SUBDIVISION.	In-Lots.	Out-Lots.	Parts of In-Lots.	Parts of Out-Lots.	No. Square or Block.	Value of Lots, without Improvements.	Value of Improvements.	Value of Lots and Improvements.
Martin Robert & Anna	Op.	2	59-60				80		80
Mason W. D. & Clara	Plat. Sec 4		25-ac				40	305	345
Mason Albert W.	Standard Add		1/27				30	100	
Peter W. Kingston	Plat. Sec 8	1	ac				160	250	410
Montgomery Simpson	Op.	23					50	500	550
" Joseph	"	22					50	25	75
Miller Rebecca	"		53-54-55-56				255	325	
" "	Shanklin Add.		1-2-3				140	700	1420
Mason Larra	Plat. NW 1/4 SW 1/4 Sec 8		.50 ac				80	300	380
McCallum J. W.	Op.	25	26				75	400	475
McCree Chas T.	Whit's Add.	14					70	650	720
McCurtis John & Adeline	Op.		51-52				90		
" " "	"		45-46				135	100	325
Newkirk C. W. & E. B.	Op.		1/2 65-66-67-68				150	150	300
" Chas. A.	Standard Add		8-10				60		
" " "	" "		16				75	175	310
" Wm. E.	" "		1/2 13-14				65	250	315
Nichols Geo. D.	Whit's Add	1-2					40	20	60
Nichols & Killen	N. & K. Add	1-4					50		50
Patton J. H.	Kelsoy Add	7					40	150	190
Pixley Lydia	Standard "	10					60	300	360
Parker Dora	Plat. NW 1/4 Sec 7		25-ac				25	300	325
Pixley Emma M.	Plat. NW 1/4 Sec 8		25-ac				40	150	190
Parker Celestia	Plat. NW 1/4 Sec 8		50 ac				80	200	280
" John N.	Kelsoy Add	3-4					80	600	680
" Josie B.	Plat. NW 1/4 SW 1/4 Sec 8		.57 ac				50	400	450
" Wm. O.	Highways Add.	3					40		40

Part of the plat of LINDEN,

Bounded on the north by middle of T. St and K.C. R.R.,
 On the east by the Corporation line,
 On the south by middle of Walnut Street and
 On the west by the middle of Meridian Street.




TOWN OF LINDEN.

SENTINEL PRINTING CO., PRINTERS AND BINDERS, INDIANAPOLIS

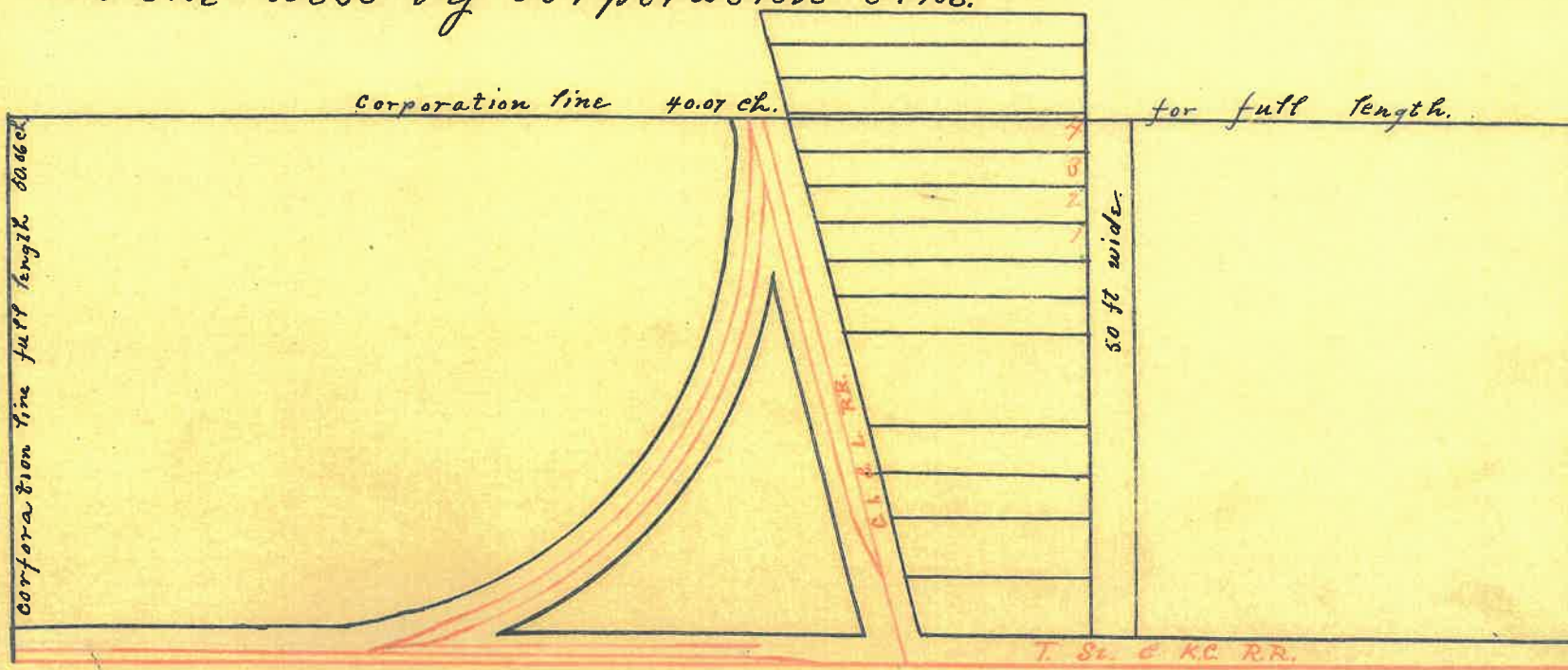
NAMES OF OWNERS.	ADDITION OR SUBDIVISION.	In-Lots.	Out-Lots.	Parts of In-Lots.	Parts of Out-Lots.	No. Square or Block.	Value of Lots, without Improve- ments.	Value of Improve- ments.	Value of Lots and Improve- ments.
Pixley Edwin W.	Shanklin Add	13					40		40
Rusk Pearl	Whitis Add.						40		40
Russell A. H. & M. A.	Pt NE ⁴ Sec 7	24 ac					25	75	100
Reese James W.	Pt SW ⁴ Sec 8	24 ac.					40	170	210
Rash E. W. & Anna	OP	63-64					150	800	950
Rusk L. E.	Stoddard Add 1/2 13-14						65	250	315
Rash Edward W.	OP	24.					50	600	650
R-R, L. H. A. & C.	"	Pt 26 - all 27					75	25	100
Stoddard James M.	Stoddard Add	1-14					100		
"	Pt SW ⁴ Sec 8	17.84 ac					525		
"	OP	36					100	550	1275
R-R, L. H. A. & C.	Pt NE ⁴ Sec 7	135 and 46 ac					180		180
Schlummer Otto	OP	41					125	250	375
Stoddard Owen & Araminta	Shanklin Add	6-7					80		80
Simison J. F. & D. P.	OP	5-6-7-8					80	2000	2080
Sprague Levi	Whitis Add	11					40	200	240
Smith Sarah A.	Stoddard Add	4					50	450	500
" Henry B.	" " Pt 18						40	300	340
Stutler C. J. & Wife	" " "	7					30	170	200
Snoddy J. J.	OP	15-16					100	400	500
Sefton Eva	"	Pt 59-60					75	150	225
Shanklin T. C. & M.	Shanklin Add	14-15-16-17-18-19-20-21-22					270		
" " "	Stoddard Add	4-5					120	400	
" " "	OP	28					50	500	
" " "	Pt E ² SW ⁴ Sec 8	26 ac					50	175	
" " "	Pt E ² SW ⁴ Sec 8	7358 ac					2600	700	4865
" T. C.	Stoddard Add.	6					60	200	260

Part of the Plat of LINDEN,

Bounded on the north by the Corporation line,
 On the east by the Corporation line,
 On the south by T. St. and K. C. R.R. and
 On the west by Corp. line and a line identical with the middle of Meridian Street.



A Part, bounded on the north by Corporation line,
 On the east by a line identical with the middle of Meridian Street,
 On the south by middle of T. St. and K.C. R.R. and
 On the west by Corporation line.



TOWN OF LINDEN.

SENTINEL PRINTING CO., PRINTERS AND BINDERS, INDIANAPOLIS

NAMES OF OWNERS.	ADDITION OR SUBDIVISION.	In-Lots.	Out-Lots.	Parts of In-Lots.	Parts of Out-Lots.	No. Square or Block.	Value of Lots, without Improve- ments.	Value of Improve- ments.	Value of Lots and Improve- ments.
Shilby Evan, H.	Op.						205	1850	
" " "	Kelory Add	5-6					100		2155
Stocklin Rebecca	Op.	44					100	300	400
Thewlers David	Shanklin Add.	12					40		40.
Thomas Richard, G.	Stoddard Add	7-8					135	725	860
" Matilda G.	Kelory "	5-6					80	450	530
" Q. D.	Op.	17					50	700	750
" O. B. & G. E.	Shanklin "	8-9					80		80
Timmons Sarah G.	Kelory "	7-8					100	350	450
Treadway Anna	Shanklin "	4-5					80	300	380
Vyse John & Helen	Op.	31-32					100	1000	1100
Waterman C. C.	Treadways Add.	2					40		40
West Joseph J.	Stoddard "	5-9-11-12-8					270	1025	1295
Whipple David	Kelory 3 "	5					50		50
Wheeler Viola	Op.	1/2	1				20	50	70
White C. W.	White's Ad.	3-4-5					80	20	100
Wilson Sarah C.	Pt SW 1/4 Sec 8.	25-ac					40	160	200
White J. H. & E. J.	White's Add	7-8					100	650	750
" J. H.	Op.	2					20		
" J. H.	"	1/2	3-4				30		
" " "	"	1/2	48				40		
" " "	"	1/2	1-2-4-9-47-48-49-51-52-45						
" " "	Stoddard Add.	3					50	175	360
" O. M. & Matitia	Kelory Add	3-4					100	400	
" " "	Pt SW 1/4 SW 1/4 Sec 17	17.06					550		1100
" Lucy Etal	White's Add	9-10					100	275	
	Pt SW 1/4 SW 1/4 Sec 17	17.26					550		925

TOWN OF KIRKPATRICK.

SENTINEL PRINTING CO., PRINTERS AND BINDERS, INDIANAPOLIS

NAMES OF OWNERS.	ADDITION OR SUBDIVISION.	In-Lots.	Out-Lots.	Parts of In-Lots.	Parts of Out-Lots.	No. Square or Block.	Value of Lots, without Improvements.	Value of Improvements.	Value of Lots and Improvements.
Clara F. Jordan	Kirkpatrick	P 17					5	20	25
Thos Gray	"	5-8					100	500	600
James R. Grimes	"	4					60	540	600
Margarett Cave	"	42					60	200	260
J.W. Kirkpatrick	"	11					30	20	
"	"	12					5		
"	"	13					10		
"	"	14					10		
"	"	15					60	300	
"	"	16					60	340	
"	"	18					20		
"	"	19					20		
"	"	P 20					10		
"	"	" 22					5		
"	"	24					20		
"	"	25					20		
"	"	30					20		
"	"	31					20		
"	"	32					30	120	
"	"	33					60	40	
"	"	21					40	360	
"	"	39					60		
"	"	40					60		
"	"	44					60		
"	"	9					60	90	2160
John W. Brackett	"	34					40	150	200
Ellen Slaughter	"	P 35					10		
John Simmison	"	10					60	250	310
"	"	P 36					10		
"	"	" 37					20	2000	
"	P 38						10		2040
John W. Kinnick	Kirkpatrick	P 22					10		
"	"	" 27					20		
"	"	28					60	250	340
John T. C. Stroup	"	23					30	70	100
Monte Slaughter	"	41					60	340	400
Edward Stroup	"	29					30	100	130
Jennie B. Brown	"	43					60	540	600
Frank Way	"	26					30	170	200
A. J. McDaniel	"	38					60	340	400
Henry C. Shobe	Cryders Add	1					40		
"	"	2					40	500	
"	"	3					40		
"	"	4					40		600

Entire Plat of Kirkpatrick.



TOWN OF KIRKPATRICK.

SENTINEL PRINTING CO. PRINTERS AND BINDERS INDELS

NAMES OF OWNERS.

ADDITION OR
SUBDIVISION.

In-Lots.

Out-Lots.

Parts of In-Lots.

Parts of Out-Lots.

No. Square or Block.

Value of
Lots,
without
Improve-
ments.

Value of
Improve-
ments.

Value of
Lots and
Improve-
ments.

Total No of Acres in Madison Tp 22528.66

