

ASSESSOR'S
PLAT BOOK
1903.

Madison, Twp.
MONTGOMERY CO.

Manufactured by

W. H. MORRISON & CO.

STATIONERS, PRINTERS and
BLANK BOOK MANUFACTURERS,

INDIANAPOLIS,

INDIANA.

If you wish to duplicate this book, please send us this.

JOB No.

OF MANUFACTURING DEPARTMENT.

Assessor's Plat Book
Madison Township
Montgomery County,
Indiana

1903

Last Name	First Name	Page	Notes
Allen	Liburn	19, 20	
Allen	Mary	74	Linden
Ammerman	Dora and E M	74	Linden
Ammerman	Geo A	74	Linden
Ammerman	Geo and Estella	74	Linden
Bales	Wash H and Edith	75	Linden
Bank of Linden		74	Linden
Beach	Josiah N	11, 12	
Beach	Josiah W	74	Linden
Benefiel	E A and S M	74	Linden
Bennett	John and Eliza	74	Linden
Bible	Mary L	74	Linden
Binford	Jos A	50, 51	
Binford	W P	50, 51, 52, 53	
Blue	Wm R	33, 34, 39, 40	
Bohrer	Geo A	74	Linden
Boots	Athalinda	43, 44	
Bowerman	Lucy M	74	Linden
Bowerman	Sarah	75	Linden
Bowers	A J	25, 26	
Bowers	Frank C	46, 47, 52, 53	
Bowman	John H	74	Linden
Bowman	Malinda	74	Linden
Bracket	J w	89	Kirkpatrick
Bradley	A T and E F	74	Linden
Brannigan	W and N	88	Kirkpatrick
Brinson	A O and C B	75	Linden
Brinson	M J	27, 28	
Brown	Jennie	89	Kirkpatrick
Brown	Manoah	70, 71, 72, 73	
Brown	Sally	72	
Browning	L F	74	Linden
Browning	O R	74	Linden
Burk	J E	58, 59	
Burk	Jos E	64, 65	
Butcher	Wm A and J S	15, 16	
Campbell	Alex	70, 71	
Campbell	Chas W and A M	75	Linden
Campbell	Hugh	23, 24	
Carrol	Michael	64, 65	
Carrol	Thomas	62, 63	
Cemetery		15, 16	
Chavous	Wm	35, 36	
Church	Celia A	75	Linden
Clark	John	75	Linden
Clemson	Susanna	35, 36	
Clouse	Geo W	35, 36	
Cochran	J L	64, 65	
Cochran	J Logan	56, 57, 66, 67	
Cochran	L W	56, 57	
Cochran	Lew W	66, 67	
Coleman	Ed and Minerva	19, 20	
Conrad	Chas	75	Linden
Conrad	Dan	75	Linden
Conrad	Dan and Mary	75	Linden
Conrad	Joel	7, 8	
county line road		4, 6, 8, 10	
Cowan	Geo M	68, 69, 70, 71	
Cox	Elijah and J M	75	Linden
Coyner	Mary	1, 2	
Crawford	C M	72	
Crowder	David M	72, 73	
Crull	Ada C	3, 4, 5, 6	
Crull	O P	5, 6	
Dain	Chas and G	88	Kirkpatrick
Dain	John F	89	Kirkpatrick
Dain	M and Cynthia	88	Kirkpatrick
Daley	Mathew	58, 59	
Davis	Anna E	27, 28	
Denny	Louis and Ellen	75	Linden
Dickey	Sarah J	75	Linden
Dicks	Alice	1, 2	
Dicks	Alice	89	Kirkpatrick
Dicks	Alice K	75	Linden
Douglas	Geo	29, 30, 43, 44	
Douglas	Saml	43, 44	
Dudley	Jos and Clara	33, 34	
Dunkle	Frank	17, 18, 31, 32	
Dunkle	Frank	76	Linden
Dunkle	Rebecca J	76	Linden
Dunkle	Rebecca J	17, 18, 31, 32	
Durham	Geo T	54, 55, 56, 57, 66, 67, 68, 69	
Durham	Sarah A	68, 69, 70, 71	
Durham	Sarah M	54, 55	
Edwards	K L	29, 30, 43, 44	

Elliott	J W and E H	76	Linden
Elliott	Minnie A	76	Linden
Etcheson	Minnie E	76	Linden
Facker	Emma B	76	Linden
Flanding	J C and J	39, 40	
Flannegan	O E and B	72, 73	
Fletcher	Foster A	41, 42, 43, 44, 58, 59, 64, 65	
Foster	John A	39, 40	
Fraley	A S	17, 18	
Fraley	Arthur S	7, 8	
Fraley	D D	17, 18	
Fraley	Daisy	31, 32	
Fraley	N L "cashr"	76	Linden
Fraley	W L	76	Linden
Fraley	W L and C M	76	Linden
Fraley	C M and W L	7, 8	
Fugate	E D	5, 6	
Fuller	Otis R	70, 71	
Galbreath	Emma B	77	Linden
Galey	J R	29, 30	
Goben	Geo and Susan	77	Linden
Goben	Jesse W	77	Linden
Goben	Mary C	77	Linden
Graham	Ira C	77	Linden
Graham	Saml and Ira	77	Linden
Graves	Lucy A	33	
Gray	Thos	25, 26	
Gray	W H and Sarah	89	Kirkpatrick
Grimes	James R	3, 4	
Grimes	Jas R	89	Kirkpatrick
Grimes	Lawson C	3, 4	
Guard	Mary I and Timothy	7, 8	
Hale	Bertha F	78	Linden
Halstead	John C	5, 6	
Halstead	W W	5, 6, 17, 18, 19, 20, 23, 24	
Hamilton	Laura	72, 73	
Harrigan	D and J Jr	39, 40	
Harrigan	Daniel	77	Linden
Harrigan	Dani and M B	78	Linden
Harrigan	John Jr	33, 34, 37, 38	
Harrigan	John Jr	39, 40	
Harrigan	John Jr	78	Linden
Harrigan	John Sr	33, 34	
Harrigan	Daniel	33, 34	
Hart	Jas and O	25, 26	
Hart	Jas	25, 26	
Harter	Frank	78	Linden
Harter	S A and M H	78	Linden
Hartman	W	77	Linden
Hawker	Martha	17, 18	
Hawker	Wm	7, 8	
Hayes	Belle	48, 49	
Hayes	John	48, 49	
Hitch	Eliza	68, 69	
Hodge	Jos H	84	Linden
Holliday	Anna G and M E	78	Linden
Hoover	A and E C	78	Linden
Hose	J M	77	Linden
Hudson	John D	41, 42	
Hughes	Wm H	37, 38	
Hunt	Ira C	78	Linden
Hunt	John C	72, 73	
Irons	Chas E	48, 49	
Irons	Elmer	5, 6	
Irons	Mary E	48	
Johnson	Frank and Jennie	23, 24	
Johnson	Mina	78	Linden
Johnson	W S	2	
Johnston	W S	1	
Jones	A O and M A	78	Linden
Jones	Albert O	78	Linden
Jones	Cynthia	60, 61	
Jones	Homer and M L	78	Linden
Jones	Jennie D	78	Linden
Jones	W F and J D	78	Linden
Jordan	Clara E	56, 57	
Jordan	Clara F	89	Kirkpatrick
Jordan	Leslie C "etal"	3, 4	
Jordan	W H and Sarah	89	Kirkpatrick
Jordan	Wm H	3, 4	
Keeney	Amelia	79	Linden
Keeney	W H Jr	79	Linden
Keeney	Wm H	79	Linden
Kelsey	D A and J P	79	Linden
Kelsey	D J and John P	13, 14	
Kelsey	David A	79	Linden
Kerr	John H	62, 63	
Killen	Hattie "etal"	15, 16	
King	John	50, 51	
Kinneman	Alex	21, 22, 33, 34	

Kinneman	Margaret	21, 22	
Kinnick	John W	89	Kirkpatrick
Kirkpatrick	Sarah A	5	
Kirkpatrick	Frank	1, 2	
Kirkpatrick	Frank	89	Kirkpatrick
Kirkpatrick	J W	60, 61	
Kirkpatrick	S A	6	
Kirkpatrick	Sarah A	39, 40	
Kirkpatrick	Wm	1, 2, 17, 18, 19, 20, 23, 24	
Kirkpatrick	Wm P	89	Kirkpatrick
Lampe	Henry	79	Linden
Largent	J W and R	56, 57	
Largent	Mary	56, 57	
Layton	Aaron	9, 10	
Layton	Alice	79	Linden
Layton	Ed and M	79	Linden
Layton	Eliz	79	Linden
Layton	Jas H	79	Linden
Lease	Chas F	25, 26, 27, 28	
Livingston	Daniel	7, 8	
Lyon	Emma	62	
Lyon	Jane	62	
Lyon	Robt	79	Linden
Lyons	Wm	60	
Mahoy	Daniel	80	Linden
Malsbury	Anna B	80	Linden
Martin	Jessie F	80	Linden
Martin	Levi	19, 20, 29, 30	
Martin	Mellie	29, 30	
Martin	Robert and Anna	80	Linden
Martin	Simon P	80	Linden
Mason	Albert N	80	Linden
Mason	F M	41, 42	
Mason	F M and S E	80	Linden
Mason	Geo K	60	
Mason	O M D and Clara	80	Linden
Mason	Sarah	31, 32	
Mason	Sarah A	80	Linden
Mastin	Jas M	56, 57	
McBee	Chas T	23, 24	
McBee	Chas T	81	Linden
McBee	Martin Z	48, 49	
McBee	Mary E	23, 24	
McBee	W Z and M E	81	Linden
McBee	Walter H and Mary E	52, 53	
McBee	Wm Z	23, 24	
McCall	John F	56, 57	
McCallum	John W	81	Linden
McCorkle	John and Adeline	81	Linden
McCormack	Lettie	89	Kirkpatrick
McCormack	Thos S	88	Kirkpatrick
Michael	Mary C	21, 22	
Michael	R S and Mary	21, 22	
Michaels	Simion	43, 44	
Miller	D S	46, 47	
Miller	David S	27, 28	
Miller	Elizabeth	9, 10, 11, 12	
Miller	Rebecca	15, 16, 17, 18	
Miller	Rebecca A	9, 10	
Miller	Rebecca J	80	Linden
Miller	Rosetta	60, 61, 62, 62	
Miller	Saml and Rosetta	60	
Miller	Van	9, 10	
Miller	Van H	15, 16	
Miller	Rebecca A	7, 8	
Mills	Ida	62, 63	
Monon		12	
Monon RR		14, 34, 36, 40, 59, 63, 65	
Montgomery	Josephine	80	Linden
Montgomery	W B	29, 30	
Montgomery	W F and J D	80	Linden
Montgomery	Wm H	13, 14	
Montgomery	Wm H	80	Linden
Morris	Cath D	56, 57	
Morris	S and C D	56, 57	
Murphy	J P	39, 40, 58, 59	
Murphy	M J	60	
Murphy	M J Sr	58, 59	
Murphy	Mary A	60, 61	
Murphy	Tim	37, 38	
Murphy	W T and J	60, 61	
Murphy	Wm and J	37, 38	
Murphy	Wm H	37, 38	
Nay	Frank	89	Kirkpatrick
Newkirk	Alice J	82	Linden
Newkirk	C W and E B	81	Linden
Newkirk	Chas A	81	Linden
Newkirk	David M	82	Linden
Newkirk	Mary J and A M	82	Linden
Newkirk	W E	81	Linden

Nichols	Ed S	27, 28	
Nichols	Ed S	82	Linden
Nichols	Geo D	13, 14	
Nichols	Geo D	81	Linden
Nichols	Geo D "etal"	82	Linden
Nichols	W E	81	Linden
Nichols and Kellen		13, 81	addition to Linden Lots 5, 6, 7
Niven	John S	29, 30, 31, 32	
Norman	Frank P	37, 38	
Ornbaum	B L	52, 53, 70, 71	
Owens	Lewis	37, 38	
Owens	Louis	35, 36	
Paddock	B F	46, 47	estate
Paddock	Caroline	72, 73	
Paddock	Chas C	33, 34	
Palmer	W E and M M	82	Linden
Parker	Dora	82	Linden
Parker	John K	82	Linden
Parker	Josie B	82	Linden
Parker	Lizzie E	82	Linden
Parker	Rachel and Thos	19, 20	
Parker	Tarven	82	Linden
Parker	W O	7, 8, 9, 10	
Parker	W O	82	Linden
Peters	J H	48, 49	
Peterson	J H	48, 49	
Peterson	John	48, 49	
Peterson	L W	46, 50, 51	
Peterson	Lew	48, 49	
Petro	O M	72, 73	
Phillips	Lillie M	82	Linden
Pixley	Ema M	82	Linden
Pixley	Lydia A	82	Linden
Plat of Kirkpatrick		90	
Pyles	Wm and Alice	82	Linden
R R L N A and C		83	Linden
Rafferty	Michael	60, 61	
Rash	Ed W	83	Linden
Rash	W E and A	83	Linden
Reese	David R	15, 16	
Reese	John S	83	Linden
Rice	Jonathan	27, 28	
Rice	Wm	43, 44, 46, 47, 72, 73	
Rickey	Joseph E	83	Linden
Ridlen	Stephen and Ella	83	Linden
Riggs	Thos S	52, 53, 54, 55	
road		4, 6, 8, 10, 12, 14, 18, 20, 22, 24, 26, 28, 30, 34, 36, 40, 42, 44, 47, 49, 51, 53 57, 59, 61, 63, 65, 67, 71, 73	
Royer	F M	50, 51	
Rush	Pearl	31, 32	
Rusk	B B	19, 20, 21, 22, 27, 28	
Rusk	Geo	29, 30	
Rusk	Pearl	17, 18	
Russell	A H and Mary A	83	Linden
Ryker	Chas	89	Kirkpatrick
Schlemmer	Otto	83	Linden
School house		19, 41, 46, 62, 72	
Scott	J W and E J	83	Linden
Scott	John W	85	Linden
Sefton	Evan S	84	Linden
Sering	Eliza and T B	85	Linden
Seybold	Geo	25, 26	
Shanklin	Martha	33, 34	
Shanklin	T C	15	
Shanklin	T C and M	84	Linden
Shelby	Evan S	83	Linden
Shobe	H C	84	Linden
Shobe	Henry	89	Kirkpatrick
Shobge	Henry and Phoebe	1, 2, 7, 8	
Shotts	Andrew	31, 32	
Shotts	Arthur	31, 32	
Shotts	Isaac	31, 32	
Shotts	Michael	37, 38, 60, 61	
Shotts	N E and M L	37, 38	
Shotts	Nancy D	41, 42	
Simmison	Dennis B	15, 16	
Simmison	J F and D B	84	Linden
Simmison	J F and Dennis B	11, 12	
Simmison	J Frank	9, 10	
Simmison	Jno T and Dennis B	9, 10	
Simmison	John	89	Kirkpatrick
Simmons	Wright	37, 38	
Simms	Enoch	62, 63	
Simms	Geo W	56, 57	
Simms	Jacob	62, 63	
Simms	Louis	62, 63	
Slavens	D J and M J	31, 32, 33, 34	
Slavens	Maggie	85	Linden

Smith	H C and M E	41, 42	
Smith	Henry B	84	Linden
Smith	Hiram	72, 73	
Smith	Mary E	62	
Smith	Sarah A	84	Linden
Snyder	Fred S	84	Linden
Snyder	Garrett	85	Linden
Sprague	Levi	84	Linden
Staley	Newton and M E	84	Linden
Steele	Hattie W	46, 47, 48, 49	
Stephenson	Amanda "etal"	84	Linden
Stingley	A R	27, 28	
Stingley	Alfred R	3, 4, 21, 22	
Stingley	Chris	21, 22	
Stingley	M D	21, 22	
Stingley	Martha		
Stingley	W L	27, 28	
Stoddard	Jane M	7, 8	
Stoddard	Jane M	83	Linden
Switzer	A C	85	Linden
T St L and KC RR		2, 4, 14, 18, 22	
T St L and KC RR		18	
T St L and KC RR property		19, 20	
The Marsden Co		15, 16	
The Marsden Co		86	Linden
Thewlis	David	41, 42	
Thewlis	Hope and L	85	Linden
Thewlis	Kirk	85	Linden
Thewlis	L F	85	Linden
Thomas	Guy C	85	Linden
Thomas	N C and E D	85	Linden
Thomas	O C	85	Linden
Thomas	O D	85	Linden
Thomas	Rachel A	85	Linden
Thompson	A J	86	Linden
Thompson	B A	58, 59	
Thompson	Elva A	72, 73	
Thompson	Mary E	62, 63	
Thompson	Otto O	60, 61	
Thompson	S H D	62, 63	
Timmons	Sarah A	85	Linden
Tomlinson	John C	62, 63	
Town of Linden		13, 14	
Town of Linden		15, 16	part of
Town of Linden		34	
Treadway	Anna	85	Linden
Tribby	Maria L	86	Linden
Trinkle	C C	85	Linden
Vail	J A	39, 40	
Vail	Jas A	58, 59	
Vanarsdall	Jas A and A B	86	Linden
Vyse	Helen E G	86	Linden
Waterman	C C	86	Linden
Webber	Laura E	62, 63	
Wells	Roy	88	Linden
West	Joseph J	86	Linden
Whalen	Margaret	72	
Wheeler	Addison	87	Linden
Wheeler	Viola	86	Linden
White	Brinton	9, 10	
White	Geo L	60, 61	
White	George	9, 10	
White	J H	35, 36	
White	Jas H and E J	86, 87	Linden
White	Lucy M	7, 8	
White	Lucy M "etal"	87	Linden
White	Martitia E	33, 34	
White	Martitia E	86	Linden
White	Lucy M	9, 10	
Whitcotton	Isaac	41, 42	
Whitely	H H and A	87	Linden
Wilkins	Thos	3, 4	
Wilkins	Thos	5, 6	
Wilkins	Thos	13, 14	
Wilkins	Thos	19, 20	
Wilkins	Thos	21, 22	
Wilkins	Thos	35, 36	
Wilkins	Thos	87	Linden
Willkins	Thos	11, 12	
Wilson	Alex	66, 67	
Wilson	Alex	68, 69	
Wilson	Chas E	66, 67	
Wilson	F M	87	Linden
Wilson	J L "etal"	48, 49	
Wilson	Sarah E	86	Linden
Wilson	Thos	87	Linden
Wise	Geo	43, 44	
Woods	Michael	60, 61	
Wright	Geo and E J	87	Linden
Wright	W and M J	86	Linden

Montgomery County, Indiana, 1903.

Assessor's Plat-Book for Madison Township, No. 20

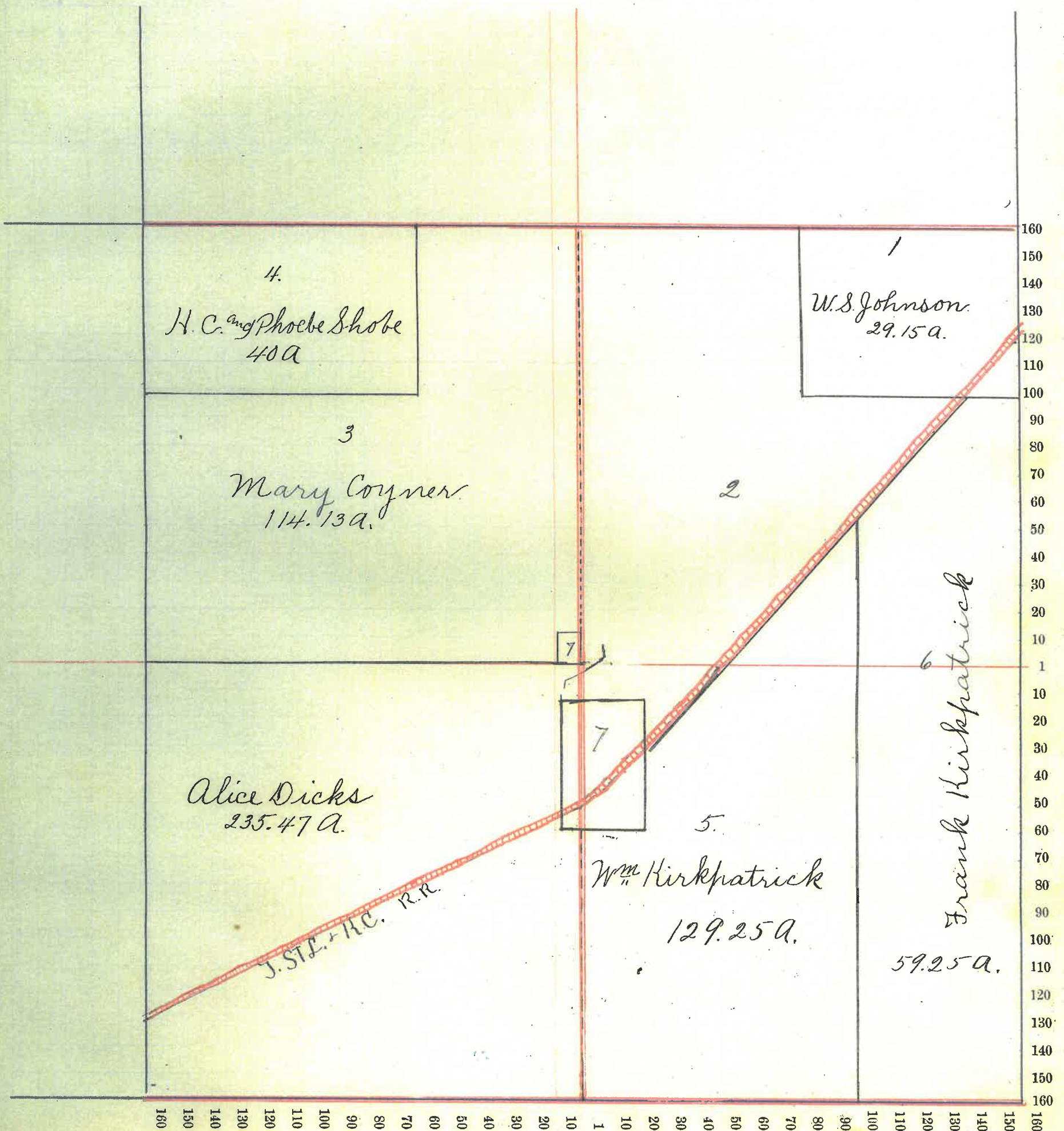
NAMES OF OWNERS	Number on Plat	DESCRIPTION	Section	Township	Range	Acres	Hundredths	Value of Land,	Value of Improve-	Value of Lands and
									ments,	Improvements
Johnston, W. S.	1	Pt. NE ⁴ & N.E ⁴	1	20	4	29	15	1040	250	1290
Dicks, Alice	2	Pt NE ⁴ and S.W ⁴	1	20	4	235	47	9420	2400	11820
Coyner, Mary	3	" N.W ⁴	1	20	4	114	13	4140		4140
Shobe, Henry & Phoebe	4	" N ² , NW ⁴	1	20	4	40		1435	800	2235
Kirkpatrick, Wm	5	Pt. SE ⁴	1	20	4	129	25	5230		5230
Kirkpatrick, Frank	6	" E ² SE ⁴ & NE ⁴	1	20	4	59	25	2400		2400
	7	Town of Kirkpatrick.								

Section No. 1

Congressional Township, No. 20 R. 4

SCALE:—Forty rods to an inch, or ten rods to a space, Congress Land, which is one mile square for a Section.

Number of acres in this Section, according to the UNITED STATES SURVEY, 607.25

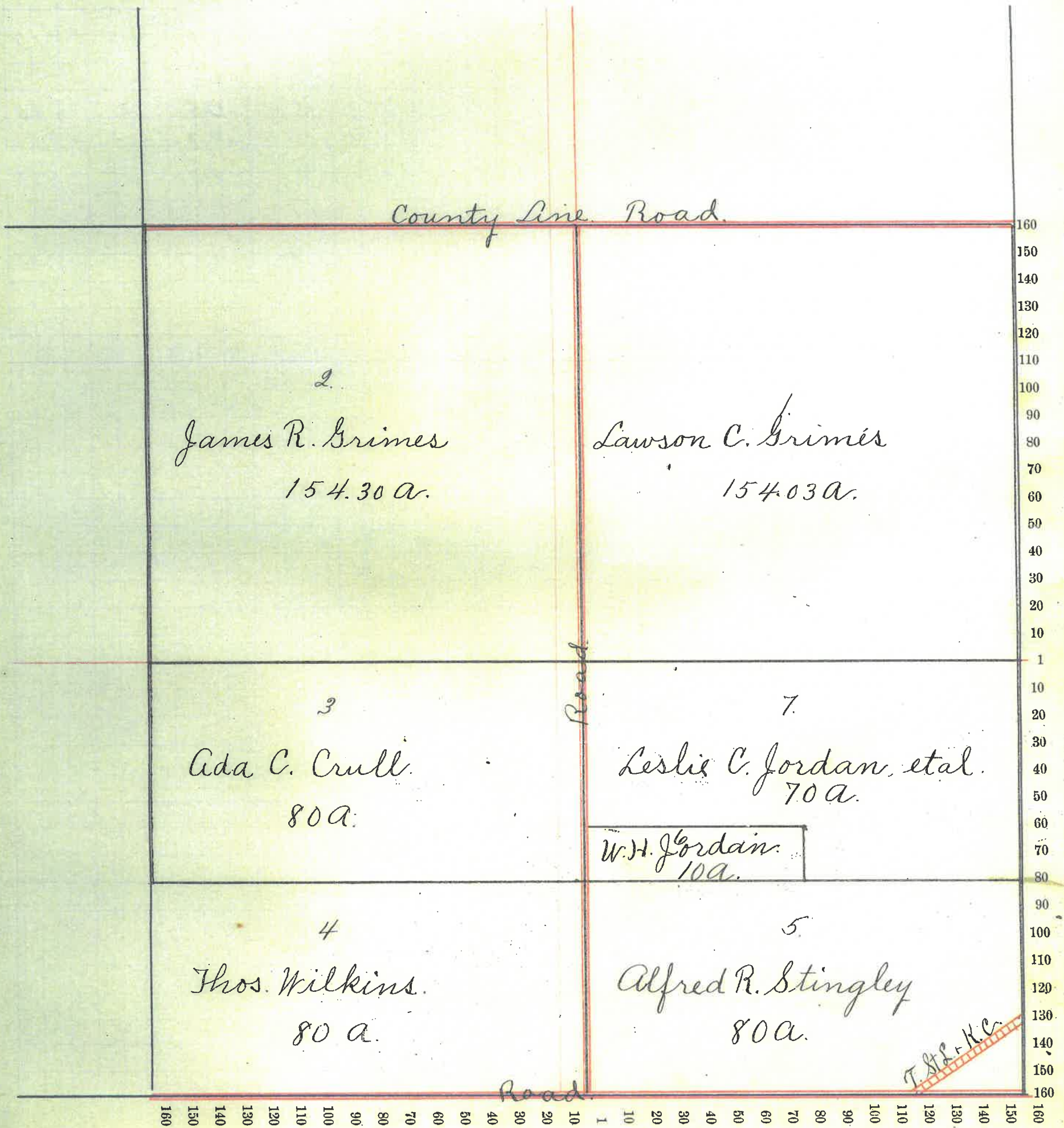


Section No. 2

Congressional Township, No. 20 R. 4

SCALE:—Forty rods to an inch, or ten rods to a space, Congress Land, which is one mile square for a Section.

Number of acres in this Section, according to the UNITED STATES SURVEY, 628.33



Montgomery County, Indiana, 1903.

Assessor's Plat-Book for Madison Township, No. 20

NAMES OF OWNERS	Number on Plat	DESCRIPTION	Section.	Township	Range	Acres	Hundredths	Value of Land,	Value of Improve-	Value of Lands and
								ments,	Improvements	
✓ Crull, O. P.	1	NE ⁺ NE ⁺	3	20	4	37	88	1335	200	1535
✓ Fugate, E. D.	2	NW ⁺ NE ⁺ and Pt. W ⁺ NW ⁺	3	20	4	90		3145	350	3495
✓ Kirkpatrick, Sarah A.	3	Pt. E ² NW ⁺	3	20	4	52	70	1875		1875
✓ Halstead, John C.	4	Pt. S ² NW ⁺ and Pt. N ⁺ SW ⁺	3	20	4	100	50	3575		3575
✓ Halstead, W. W.	5	Pt. SW ⁺	3	20	4	48		1710	150	1860
✓ Irons, Elmer	6	Pt. S ² SW ⁺	3	20	4	62	87	2445	300	2545
✓ Wilkins, Thos.	7	SE ⁺	3	20	4	160		5950		5950
✓ Crull, Ada C.	8	S ² NE ⁺	3	20	4	78	44	2870		2870

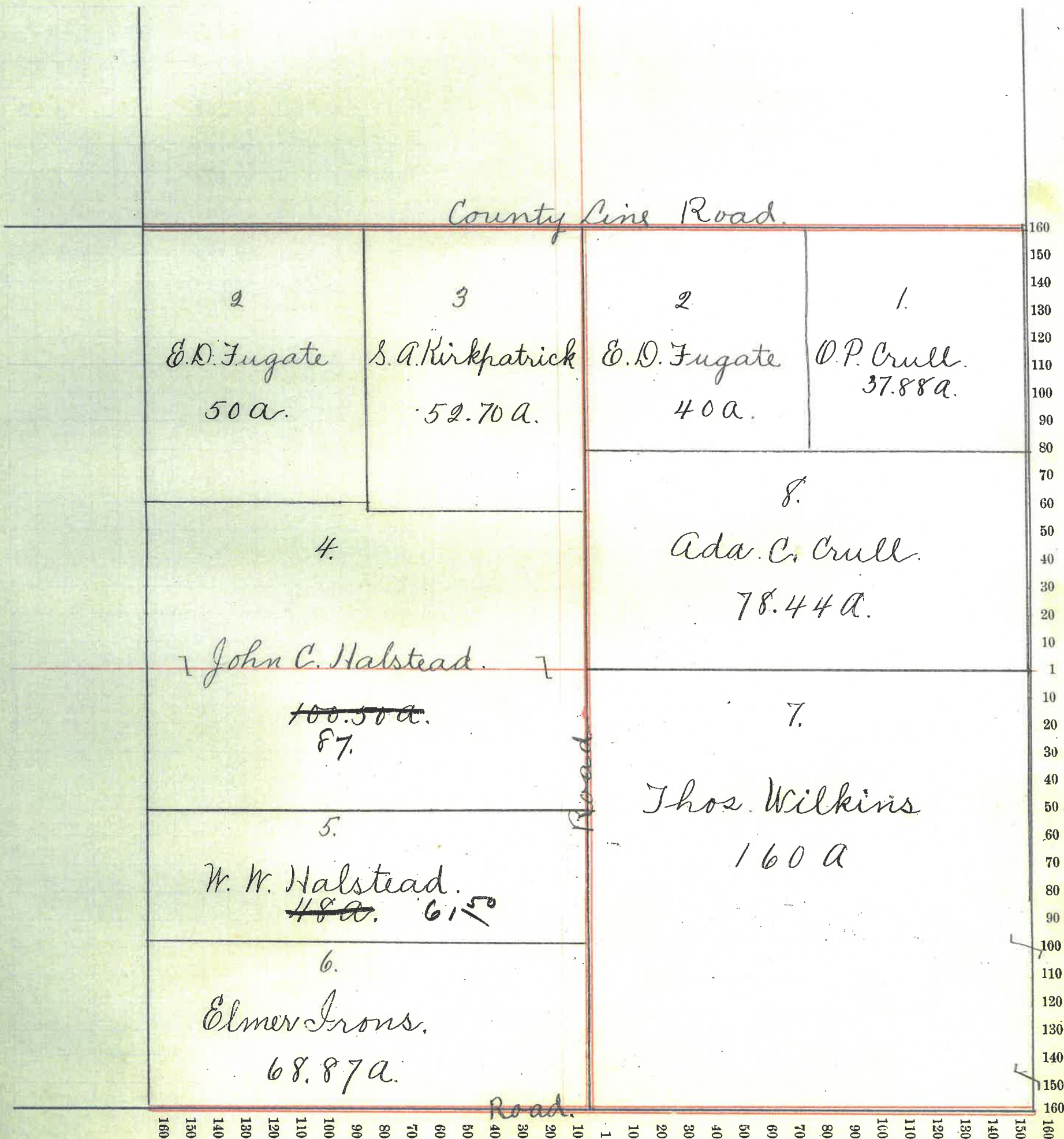
430 39

Section No. 3

Congressional Township, No. 20 R. 4

SCALE:—Forty rods to an inch, or ten rods to a space, Congress Land, which is one mile square for a Section.

Number of acres in this Section, according to the UNITED STATES SURVEY, 630.39



Montgomery

County, Indiana, 1903.

Assessor's Plat-Book for Madison

Township, No. 20

NAMES OF OWNERS	Number on Plat	DESCRIPTION	Section	Township	Range	Acres	Hundredths	Value of Land,	Value of Improve-ments,	Value of Lands and Improvements
✓ Guard, Mary J. & Jim	1	Pk. NE ⁺ , NE ⁺	4	20	4	38		1335	50	1385
✓ Shobe, Henry C. & Phoebe	2	Pk. E ⁺ , NW ⁺ , NE ⁺	4	20	4	14		495		495
Parker, W. O.	3	Pk. NW ⁺ , NE ⁺	4	20	4	14		490		490
✓ Conrad, Joel	4	Pk. NW ⁺ , NW ⁺ , NE ⁺	4	20	4	4		155	200	355
✓ Livingston, Daniel	5	N ⁺ , NW ⁺	4	20	4	73	75	2595	700	3295
White, Lucy M.	6	Pk. W ⁺ , SW ⁺ , MW ⁺	4	20	4	6		195		195
Hawker, W. H.	7	Pk. S ⁺ , NW ⁺	4	20	4	74		2670	300	2970
✓ Stoddard, Jane M.	8	Pk. SW ⁺	4	20	4	120		4275	400	4275
Miller, Rebecca A.	9	SE ⁺ , SW ⁺	4	20	4	40		1415		1415
✓ Fraley, C. M. & W. L.	10	SE ⁺	4	20	4	160		5790	500	6290
✓ Fraley, Arthur S.	11	Pk. NE ⁺	4	20	4	84	49	3105		3105

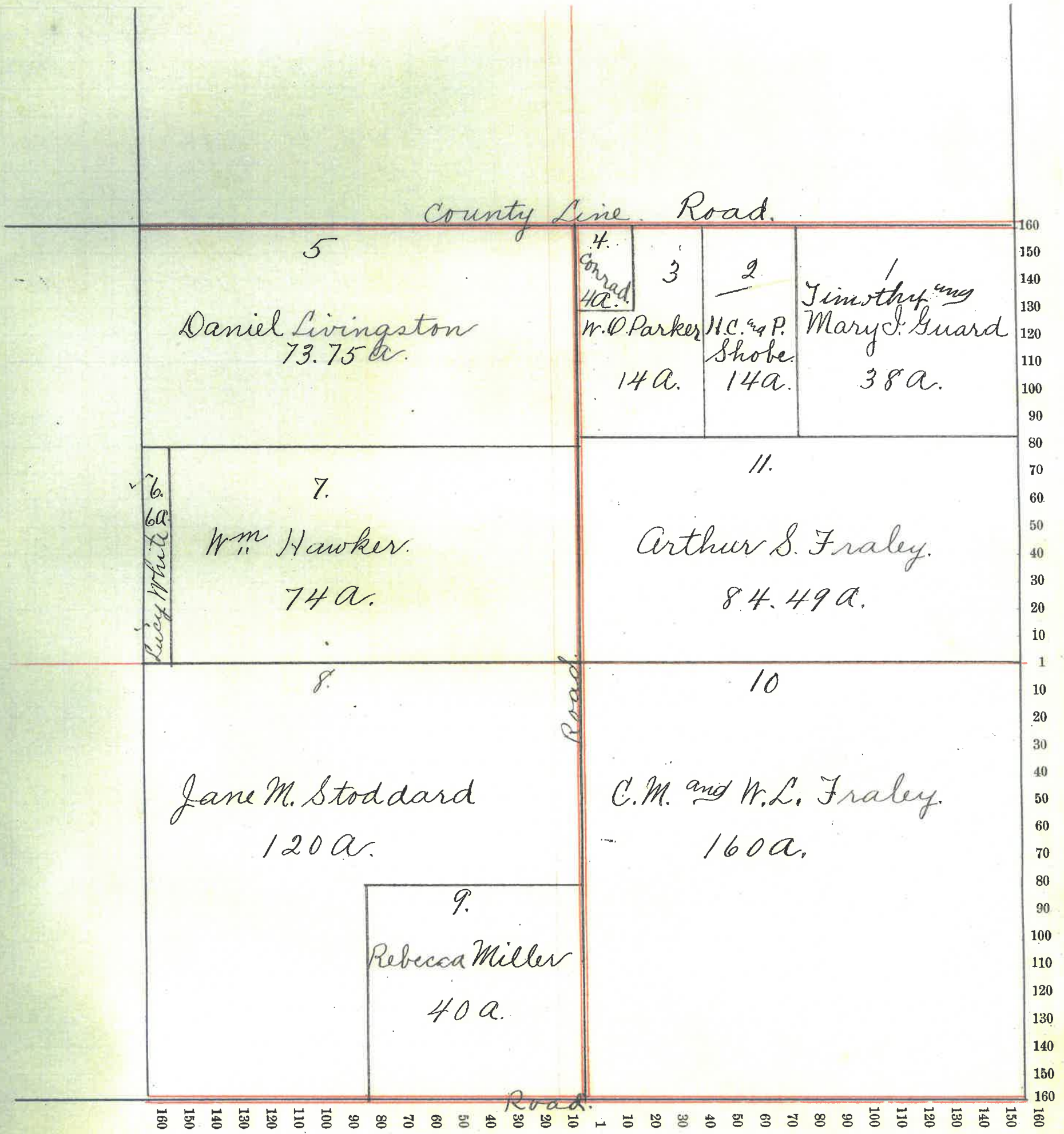
628 24

Section No. 4

Congressional Township, No. 20 R. 4

SCALE:—Forty rods to an inch, or ten rods to a space, Congress Land, which is one mile square for a Section.

Number of acres in this Section, according to the UNITED STATES SURVEY, 628.24



Montgomery

County, Indiana, 1903.

Assessor's Plat-Book for Madison

Township, No. 20

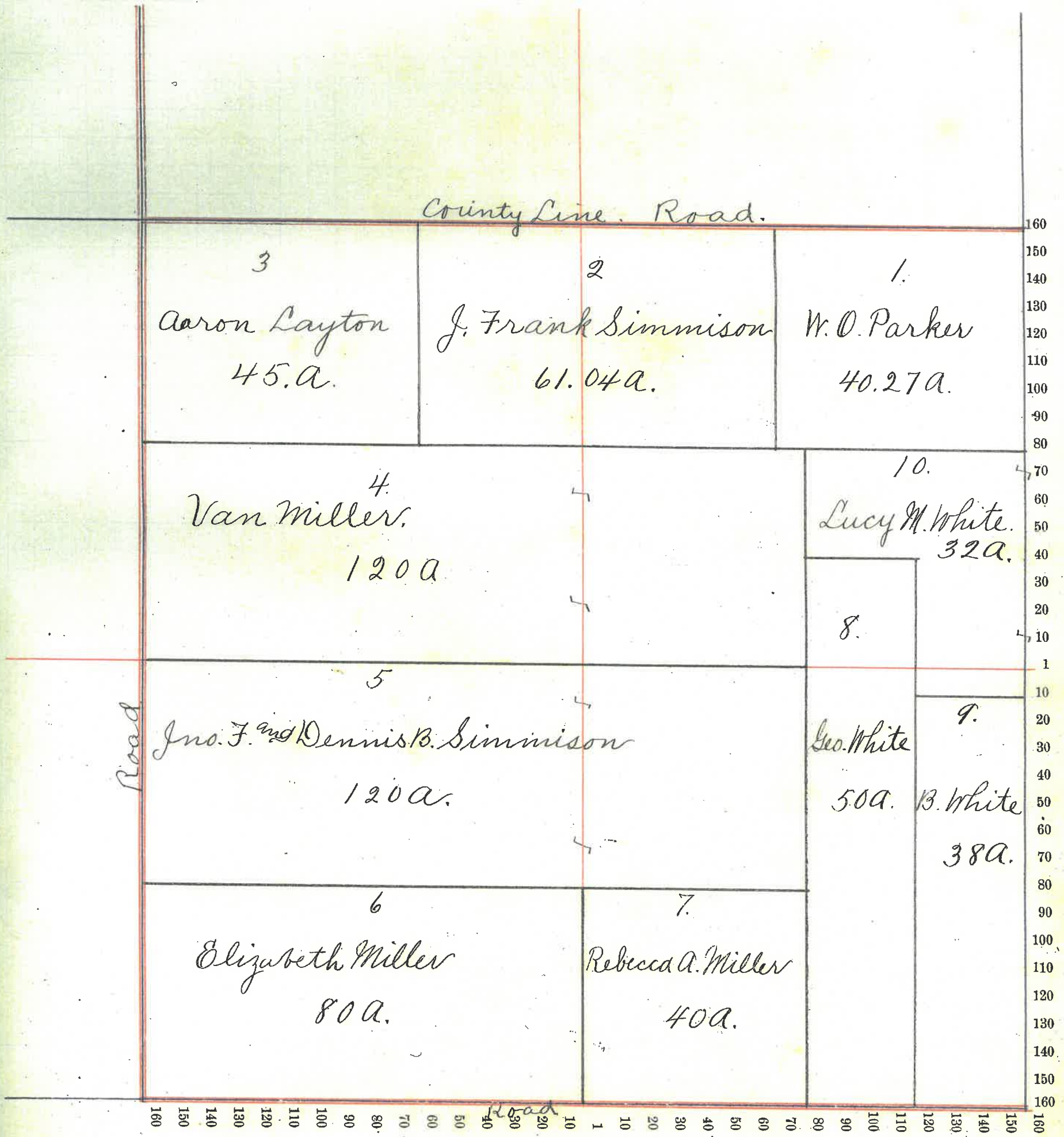
NAMES OF OWNERS	Number on Plat	DESCRIPTION	Section	Township	Range	Acres	Hundredths	Value of Land,	Value of Improve-	Value of Lands and
								ments,	Improvements	
Parker, W. O.	1	Pt. N ² , NE ⁴	5	20	4	40	27	1515	450	1965
Simmons, J. Frank	2	Pt. NW ⁴ NE ⁴ & Pt. NE ⁴ NW ⁴	5	20	4	61.04		2205		2205
Miller, Van	4	S ² NW ⁴ & SW ⁴ NE ⁴	5	20	4	120		4290		4290
Simmons, Jno. J. D. B.	5	N ² SW ⁴ & NW ⁴ SE ⁴	5	20	4	120		4350		4350
Miller, Elizabeth	6	S ² SW ⁴	5	20	4	80		2940	200	3140
Miller, Rebecca A.	7	SW ⁴ SE ⁴	5	20	4	40		1490		1490
White, George	8	Pt. W ² , E ² , E ²	5	20	4	50		1840	450	2290
White, Brinton	9	Pt. E ² , E ² , SE ⁴	5	20	4	38		1395	500	1895
White, Lucy M.	10	Pt. E ² , E ²	5	20	4	32		1055		1055
Layton, Aaron	3	Pt. N ² , NW ⁴	5	20	4	45		1590	100	1690

Section No. 5

Congressional Township, No. 20 R. 4

SCALE:—Forty rods to an inch, or ten rods to a space, Congress Land, which is one mile square for a Section.

Number of acres in this Section, according to the UNITED STATES SURVEY, 626.31



Montgomery County, Indiana, 1903.

Assessor's Plat-Book for Madison Township, No. 20


NAMES OF OWNERS	Number on Plat	DESCRIPTION	Section	Township	Range	Aces	Hundredths	Value of Land,	Value of Improve-	Value of Lands and
								ments,	Improvements	
✓ Simmison, J. F. & D. B.	1.	NE ⁴	6	20	4	156	48	5660	150	5810
✓ Beach, Josiah N.	2	Pk. NW ⁴	6	20	4	156	53	5790		5790
Wilkins, Thos.	3	SW ⁴ and W ² SE ⁴	6	20	4	240	80	8815		8815
✓ Miller, Elizabeth	4	E ² SE ⁴	6	20	4	80		2800	600	3400
									633 81	

Section No. 6

Congressional Township, No. 20 R. 4

SCALE:—Forty rods to an inch, or ten rods to a space, Congress Land, which is one mile square for a Section.

Number of acres in this Section, according to the UNITED STATES SURVEY, 633.81



Montgomery County, Indiana, 1903.

Assessor's Plat-Book for Madison Township, No. 20

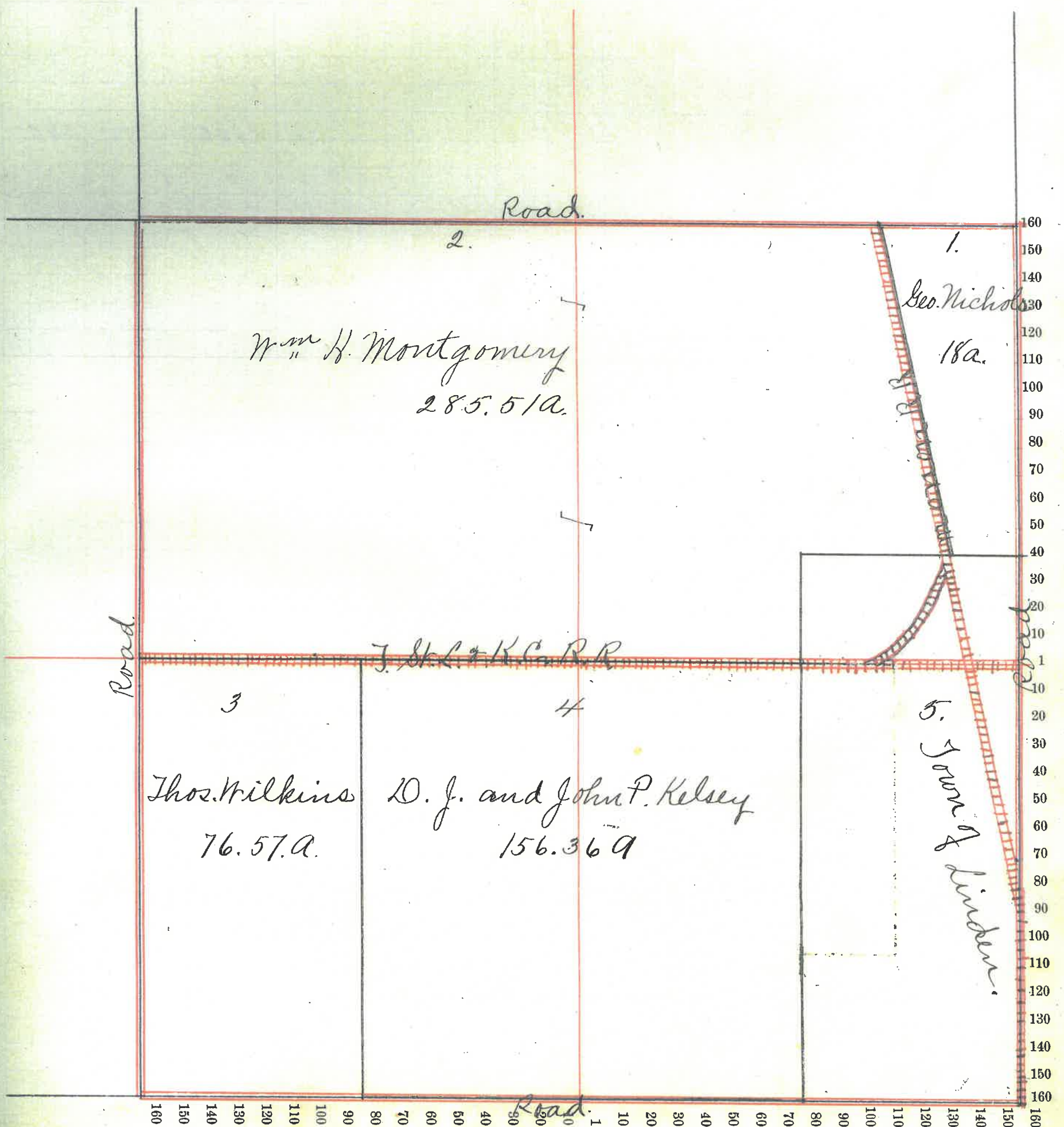
NAMES OF OWNERS	Number on Plat	DESCRIPTION	Section	Township	Range	Acres	Hundredths	Value of Land,	Value of Improve-ments,	Value of Lands and Improvements
Nichols, Geo. D.	1	Pt. E ² NE ⁴	7	20	4	18		630	200	830
Montgomery, W ^m H.	2	Pt. N ²	7	20	4	285	51	10240	400	10640
Thos. Wilkins	3	W ² SW ⁴	7	20	4	76	57	3035	200	3235
Kelsey, D. J. & John P.	4	E ² SW ⁴ & W ² SE ⁴	7	20	4	156	36	6495	300	6795
	5.	Town of Linden								
Nichols & Killen		Addition to Linden Lots-5-6-7.								

Section No. 7

Congressional Township, No. 20 R. 4

SCALE:—Forty rods to an inch, or ten rods to a space, Congress Land, which is one mile square for a Section.

Number of acres in this Section, according to the UNITED STATES SURVEY, 536.474



Montgomery County, Indiana, 1903.

Assessor's Plat-Book for Madison Township, No. 20

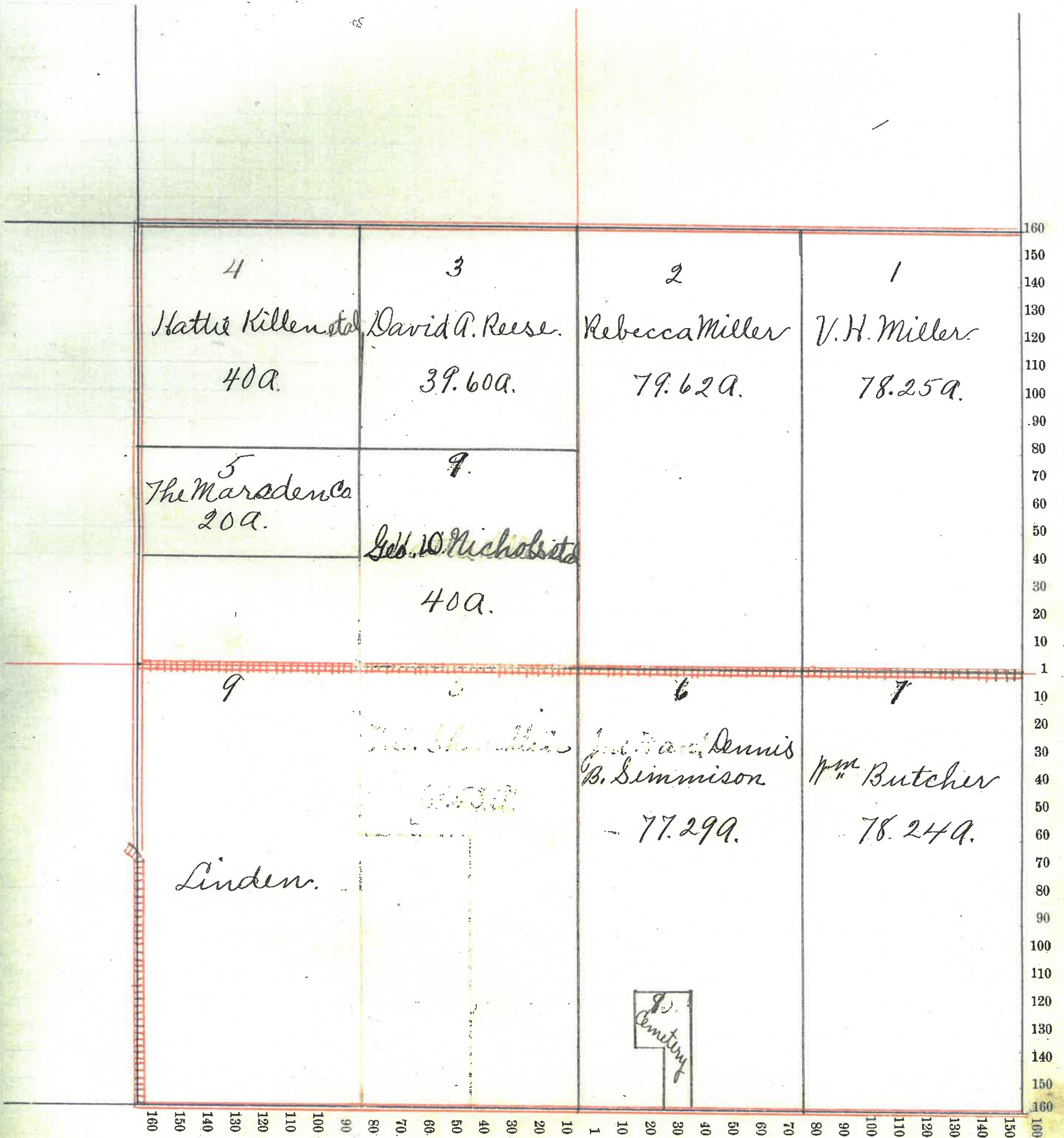
NAMES OF OWNERS	Number on Plat	DESCRIPTION	Section	Township	Range	Acre	Hundredths	Value of Land,	Value of Improve-	Value of Lands and
								ments,	Improvements	
Miller, Van H.	1.	E ² , NE ⁴	8	20	4	78	25	2600		2600
Miller, Rebecca	2	W ² NE ⁴	8	20	4	79	62	2880		2880
Reese, David R	3	NE ⁴ , NW ⁴	8	20	4	39	60	1435	500	1935
Hillen, Hattie, et al	4	NW ⁴ NW ⁴	8	20	4	40		1600	800	2400
The Marsden Co.	5.	N ² SW ⁴ , NW ⁴	8	20	4	20		885		885
Shanklin, J.C.	6.	Pt. E², SW⁴	8	20	4	61	53			
Simmison, Dennis D.	6	W ² SE ⁴	8	20	4	77	29	2500	150	2650
Butcher, Wm G & J. S	7	E ² S ²	8	20	4	78	24	2830	700	3530
	8	Cemetery								
	9.	Pt. Town of Linden								
						41300				

Section No. 8

Congressional Township, No. 20 R. 4

SCALE:—Forty rods to an inch, or ten rods to a space, Congress Land, which is one mile square for a Section.

Number of acres in this Section, according to the UNITED STATES SURVEY, 413



Montgomery County, Indiana, 1903.

Assessor's Plat-Book for Madison

Township, No. 20

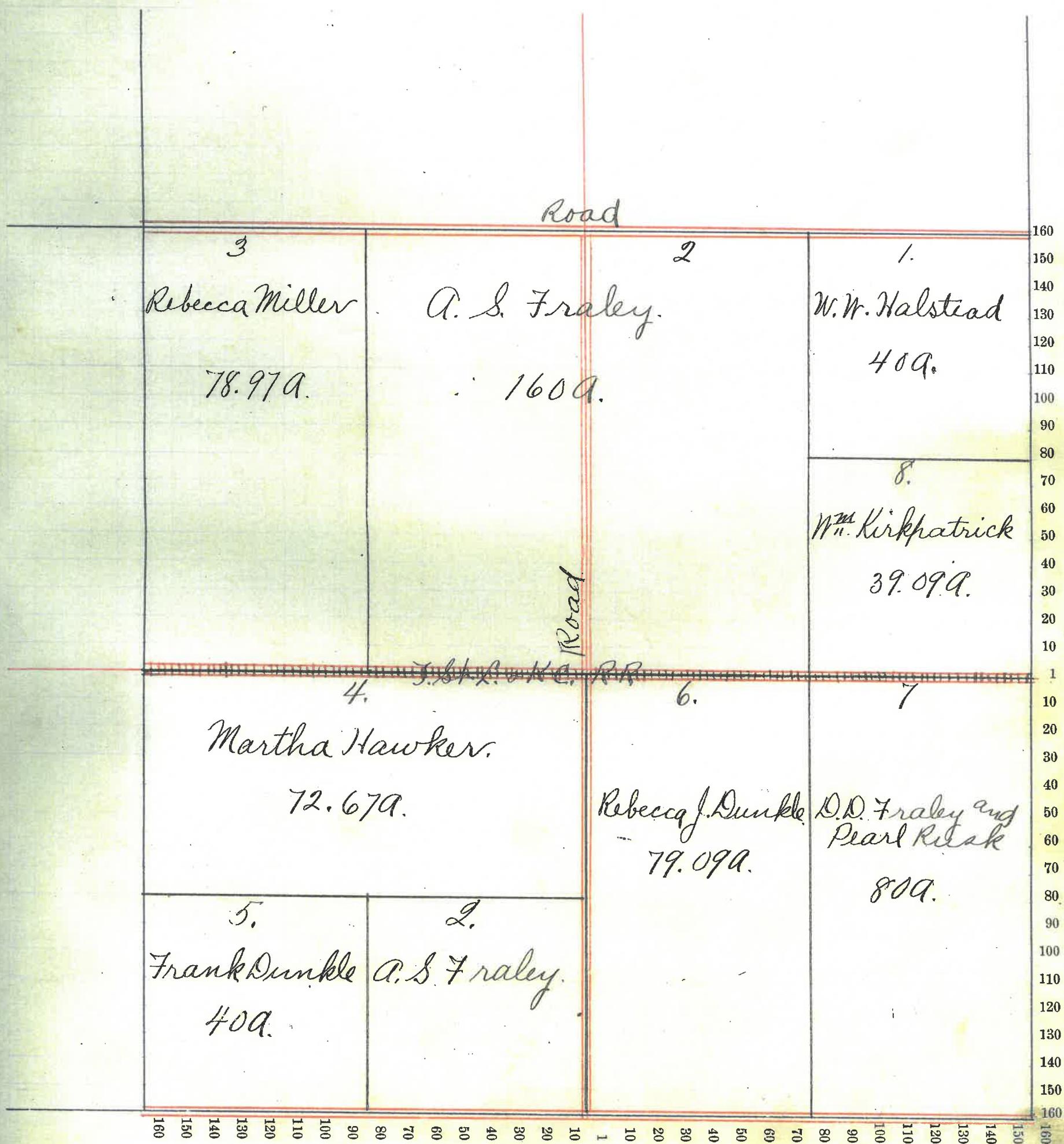
NAMES OF OWNERS	Number on Plat	DESCRIPTION	Section	Township	Range	Acres	Hundredths	Value of Land.	Value of Improve-ments,	Value of Lands and Improvements
Walstead, W. W.	1.	NE ⁴ , NE ⁴	9	20	4	40		1290		1290
Fraleley A. S.	2.	W ² NE ⁴ ; E ² NW ⁴ ; SE ⁴ SW ⁴	9	20	4	200		7110	400	7510
Miller, Rebecca	3.	W ² , NW ⁴	9	20	4	78	97	2860	200	3060
Hawker, Martha	4	N ² , SW ⁴	9	20	4	72	67	2395	720	3315
Dunkle, Frank	5.	SW ⁴ , SW ⁴	9	20	4	40		1450	50	1450
Dunkle, Rebecca J.	6.	W ² SE ⁴	9	20	4	79	09	2645	50	2695
Fraleley, D. D. and Rusk, Pearl	7.	E ² , SE ⁴	9	20	4	80		2740		2740
Kirkpatrick, W ^m	8	SE ⁴ , NE ⁴	9	20	4	39	09	1375		1375

Section No. 9

Congressional Township, No. 20 R. 4

SCALE:—Forty rods to an inch, or ten rods to a space, Congress Land, which is one mile square for a Section.

Number of acres in this Section, according to the UNITED STATES SURVEY, 629.82

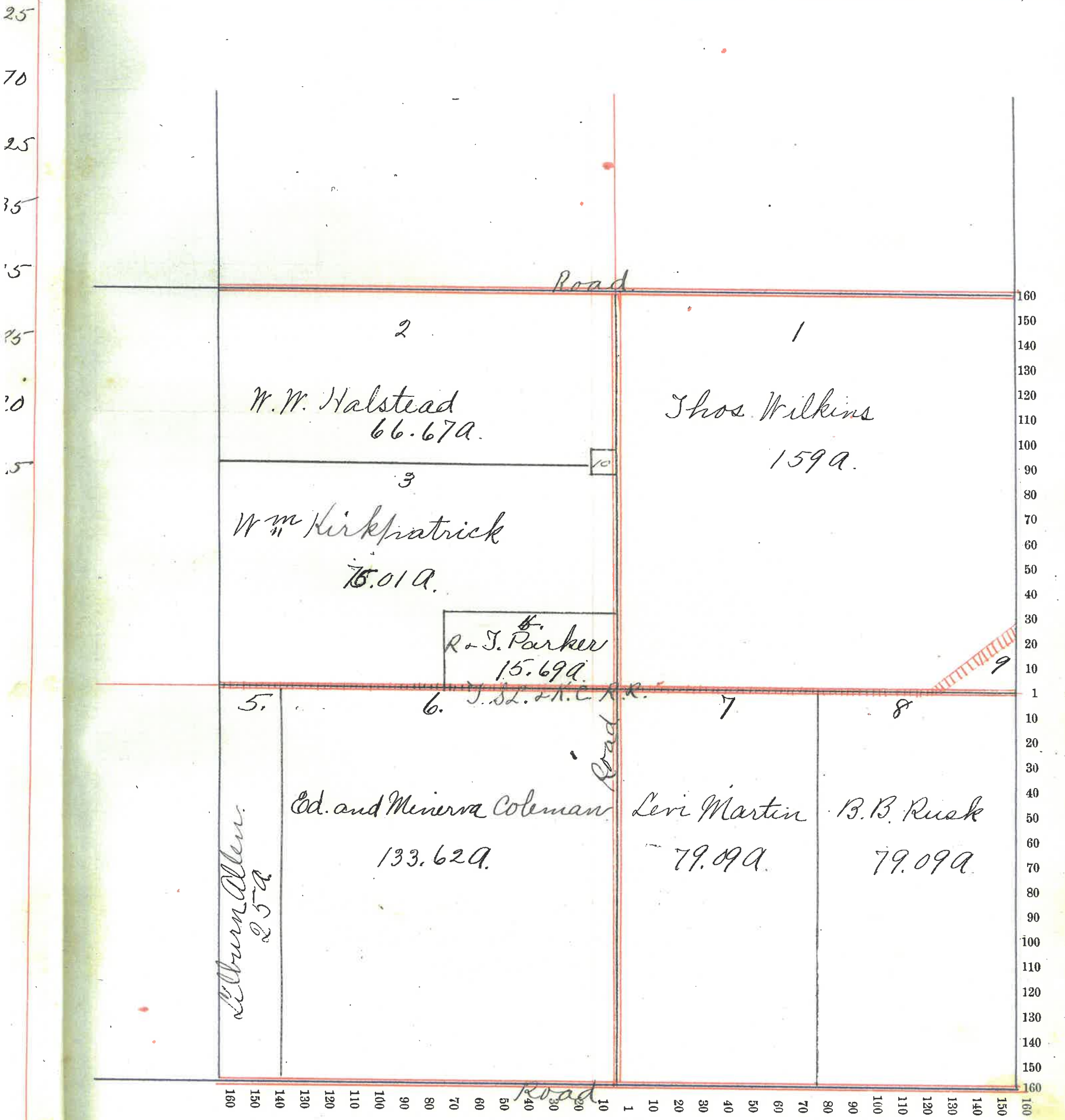


Section No. 10

Congressional Township, No. 20 R. 4

SCALE:—Forty rods to an inch, or ten rods to a space, Congress Land, which is one mile square for a Section.

Number of acres in this Section, according to the UNITED STATES SURVEY, 633.17

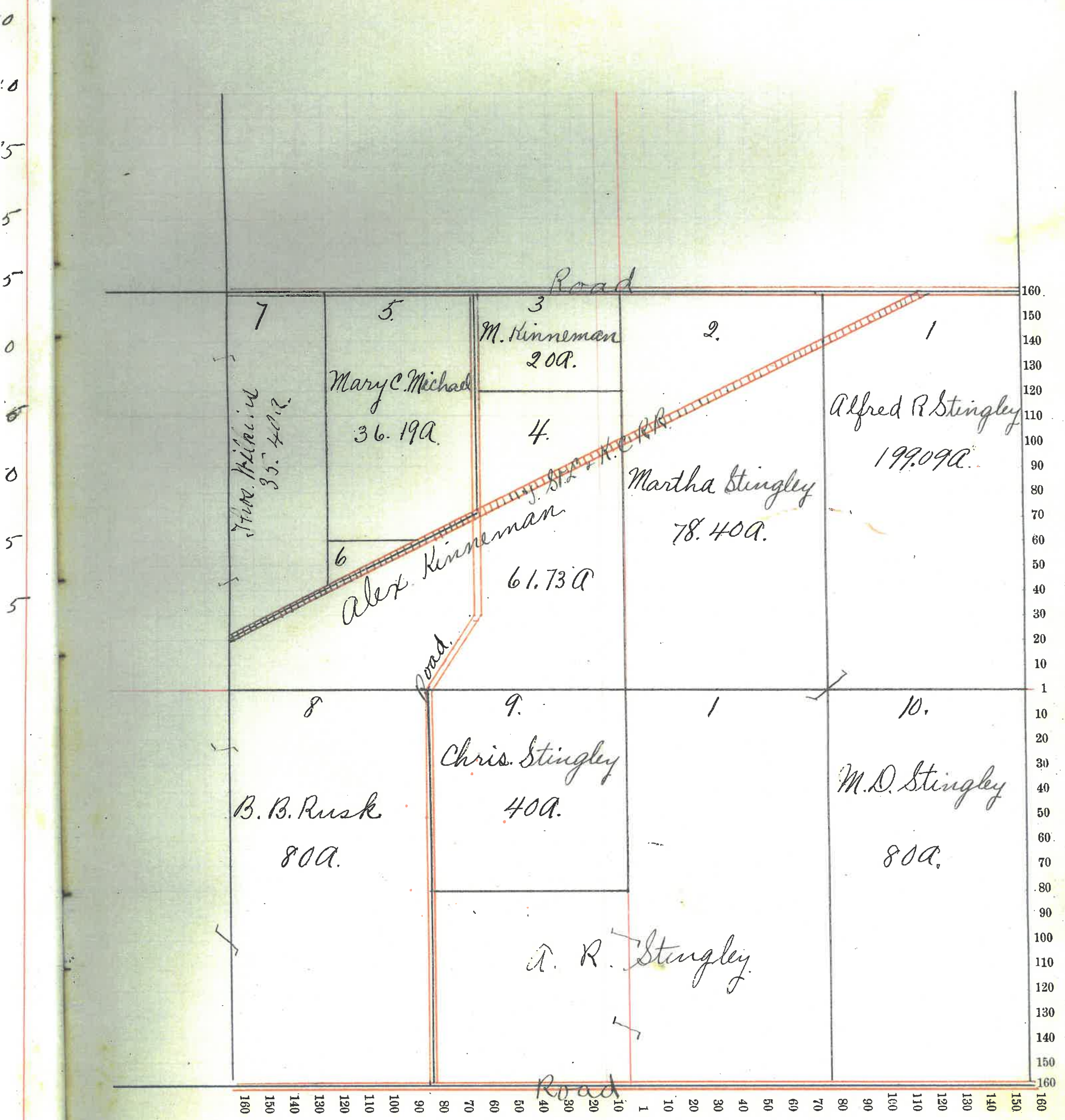


Section No. 11

Congressional Township, No. 26 R. 4

SCALE:—Forty rods to an inch, or ten rods to a space, Congress Land, which is one mile square for a Section.

Number of acres in this Section, according to the UNITED STATES SURVEY, 632.57



Montgomery

County, Indiana, 1903.

Assessor's Plat-Book for Madison

Township, No. 20

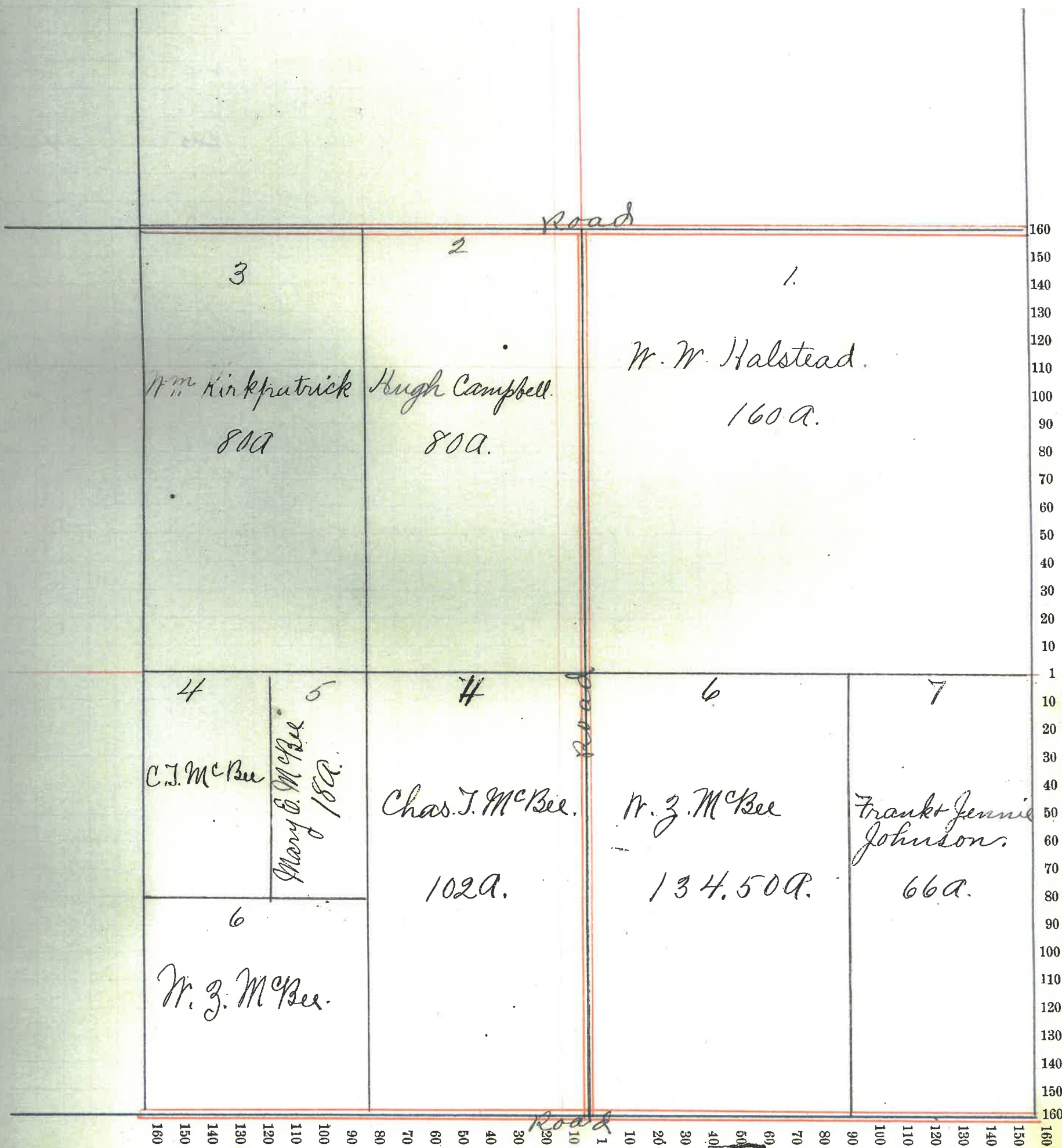
NAMES OF OWNERS	Number on Plat	DESCRIPTION	Section	Township	Range	Acres	Hundredths	Value of Land,	Value of Improve-ments,	Value of Lands and Improvements
Halstead, W. W.	1.	NE ⁴	12	20	4	160		6575	800	7375
Scampbell, Hugh.	2	E ² NW ⁴	12	20	4	80		3250	600	3850
Kirkpatrick, W ^m	3	N ² NW ⁴	12	20	4	80		3325	500	3825
McBee, Chas. J.	4.	PT. NW ⁴ , SW ⁴ & E ² SW ⁴	12	20	4	102		4175	600	4775
McBee, Mary E.	5.	PT. NW ⁴ SW ⁴	12	20	4	18		756		756
McBee, W ^m J.	6.	SW ⁴ SW ⁴ & PT. SE ⁴	12	20	4	134.50		5495	600	6095
Johnson, Frank & Jennie	7.	PT E ² SE ⁴	12	20	4	66		2315	300	2615

Section No. 12

Congressional Township, No. 20 R. 4

SCALE:—Forty rods to an inch, or ten rods to a space, Congress Land, which is one mile square for a Section.

Number of acres in this Section, according to the UNITED STATES SURVEY, 640.50



Montgomery County, Indiana, 1903.

Assessor's Plat-Book for Madison Township, No. 20

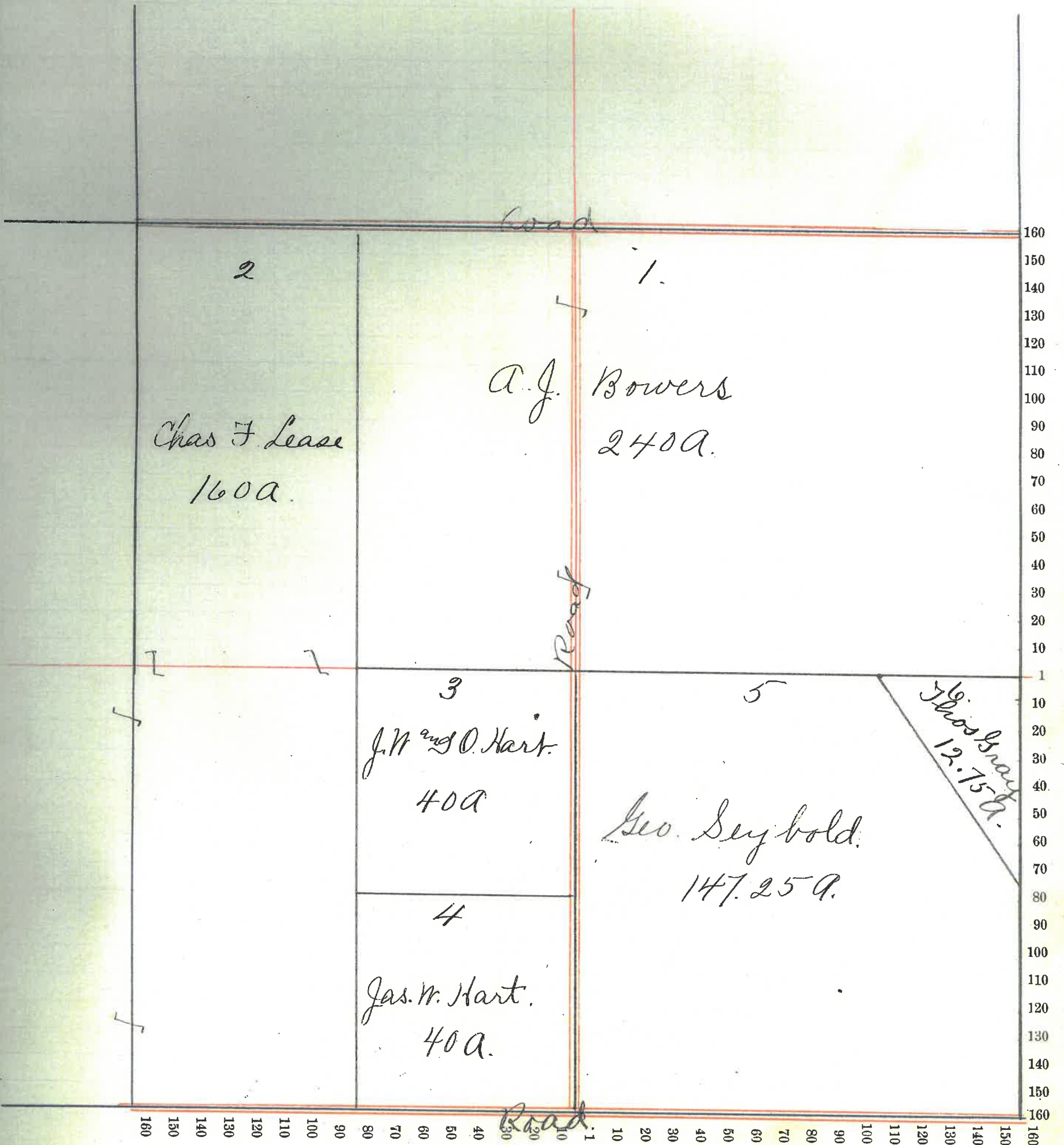
NAMES OF OWNERS	Number on Plat	DESCRIPTION	Section	Township	Range	Acres	Hundredths	Value of Land,	Value of Improve-ments,	Value of Lands and Improvements
Bowers, A. J.	1	NE ⁴ and E ² NW ⁴	13	20	4	240		9815	800	10615
Lease, Chas F.	2	W ² W ²	13	20	4	160		6645	250	6895
Hart, Jas H. and O	3	NE ⁴ SW ⁴	13	20	4	40		1645		1645
Hart, Jas H.	4	SE ⁴ SW ⁴	13	20	4	40		1645	800	2445
Seybold, Geo.	5	Pt. SE ⁴	13	20	4	147	25	6040	500	6540
Gray, Thos.	6	Pt. NE ⁴ SE ⁴	13	20	4	12	75	470	75	545
		25				640				

Section No. 13

Congressional Township, No. 20 R. 4

SCALE:—Forty rods to an inch, or ten rods to a space, Congress Land, which is one mile square for a Section.

Number of acres in this Section, according to the UNITED STATES SURVEY, 640



Montgomery County, Indiana, 1903.

Assessor's Plat-Book for Madison Township, No. 20


NAMES OF OWNERS	Number on Plat	DESCRIPTION	Section	Township	Range	Acres	Hundredths	Value of Land,	Value of Improve-ments,	Value of Lands and Improvements
Stingley, W. L.	1	E ² NE ⁴	14	20	4	80		3325	600	3925
Stingley, A. R.	2	W ² NE ⁴	14	20	4	80		3250		3250
Miller, David S	3	E ² NW ⁴	14	20	4	80		3250	400	3650
Rusk, B. B.	4	W ² , NW ⁴	14	20	4	80		3325		3325
Davis, Anna E.	5	Pt. W ² SW ⁴	14	20	4	26	77	980		980
Brunson, M. J.	6	Pt. W ² SW ⁴	14	20	4	53	55	1910	100	2010
Rice, Jonathan	7	E ² SW ⁴	14	20	4	80		3215	600	3815
Nichols, Ed S.	8	W ² SE ⁴	14	20	4	80		3215	150	3365
Lease, Chas F.	9	E ² SE ⁴	14	20	4	80		3325	800	4125
					27		640		32	

Section No. 14

Congressional Township, No. 20 R. 4

SCALE:—Forty rods to an inch, or ten rods to a space, Congress Land, which is one mile square for a Section.

Number of acres in this Section, according to the UNITED STATES SURVEY, 640.32



Montgomery

County, Indiana, 1903.

Assessor's Plat-Book for Madison

Township, No. 20


NAMES OF OWNERS	Number on Plat	DESCRIPTION	Section	Township	Range	Acres	Hundredths	Value of Land,	Value of Improve- ments,	Value of Lands and Improvements
Martin, Levi	1	E ² NE ⁴ Pt. S ²	15	20	4	200	8245	100	8345	
Martin, Mellie	2	W ² NE ⁴	15	20	4	80	3325	950	4275	
Montgomery, W. B.	3	E ² NW ⁴	15	20	4	80	3135	300	3435	
Rusk, Geo.	4	W ² NW ⁴	15	20	4	80	3135	300	3435	
Niven, John S.	5	W ² SW ⁴	15	20	4	80	3135	800	3935	
Edwards, H. L.	6	Pt. SE ⁴ SW ⁴	15	20	4	19	725	700	1425	
Douglas, Geo.	7	Pt. SW ⁴ SE ⁴	15	20	4	21	805	700	1505	
Galey, J. R.	8	E ² SE ⁴	15	20	4	80	2910	400	3310	

Section No. 15

Congressional Township, No. 20 R. 4

SCALE:—Forty rods to an inch, or ten rods to a space, Congress Land, which is one mile square for a Section.

Number of acres in this Section, according to the UNITED STATES SURVEY, 640



Montgomery

County, Indiana, 1903.

Assessor's Plat-Book for Madison

Township, No. 20

NAMES OF OWNERS	Number on Plat	DESCRIPTION	SECTION			Hundredths	Value of Land,	Value of Improvements,	Value of Lands and Improvements
			Section	Township	Range				
Rush, Pearl	1	E ² NE ⁴	16	20	4	80	2770		2770
Dunkle, Rebecca J.	2	W ² NE ⁴	16	20	4	80	2770	100	2870
Fraley, Daisy	3	E ² NW ⁴	16	20	4	80	2930		2930
Dunkle, Frank	4	W ² NW ⁴	16	20	4	80	2865	150	3015
Slavens, D.J. + M.J.	5	NW ⁴ SW ⁴	16	20	4	40	1370	250	1620
Slavens, D.T. + M.J.	6	SW ⁴ SW ⁴	16	20	4	40	1340		1340
Shotts, Andrew	7	SE ⁴ SW ⁴	16	20	4	40	1370		1370
Shotts, Isaac	8	NE ⁴ SW ⁴	16	20	4	40	1400		1400
Shotts, Arthur	9	NW ⁴ SE ⁴	16	20	4	40	1400		1400
Mason, Sarah	10	SW ⁴ SE ⁴	16	20	4	40	1370	300	1670
Niven, John S.	11	E ² SE ⁴	16	20	4	80	3165		3165

Section No. 16

Congressional Township, No. 20 R. 4

SCALE:—Forty rods to an inch, or ten rods to a space, Congress Land, which is one mile square for a Section.

Number of acres in this Section, according to the UNITED STATES SURVEY, 640

				160
				150
				140
				130
				120
				110
				100
				90
				80
				70
				60
				50
				40
				30
				20
				10
				1
				10
				20
				30
				40
				50
				60
				70
				80
				90
				100
				110
				120
				130
				140
				150
				160
160	150	140	130	120
110	100	90	80	70
60	50	40	30	20
10	1	10	20	30
40	30	40	50	60
70	80	90	100	110
120	130	140	150	160

4	3	2	1
Frank Dunkle	Daisy Fraley	Rebecca Dunkle	Pearl Rusk
80a	80a	80a	80a

5	8	9	11
D. J. & M. J. Slavens	Isaac Shotts	Arthur Shotts	John S. Niven
40a.	40a	40a	80a.

6	7	10
D. J. Slavens	Andrew Shotts	Sarah Mason
40a	40a	40a

NAMES OF OWNERS	Number on Plat	DESCRIPTION	Section	Township	Range	Acres	Hundredths	Value of Land,	Value of Improve-ments,	Value of Lands and Improvements
Wendley, Jos + Clara.	1.	E ² NE ⁴ + SW ⁴ NE ⁴	17	20	4	120		4380	1200	5780
Blue, W ^m R,	2	NW ⁴ , NE ⁴	17	20	4	40		1525	500	2025
Shanklin, Martha	3	Pt NE ⁴ NW ⁴	17	20	4	19	25	500		
" " "	"	" " "	17	20	4		73	30	200	1030
Kinneman, Alex.	4	Pt. W ² NE ⁴ , NW ⁴	17	20	4	18	25	760	1000	1760
Graves, Lucy A.	5	Pt. W ² NE ⁴ NW ⁴	17	20	4	2		120	500	620
White, Marlita O.	6	S ² NW ⁴	17	20	4	80		2770		2770
Harrigan, John Sr.	7	NW ⁴ SW ⁴	17	20	4	40		1370	400	1770
Harrigan, John Jr.	8	NE ⁴ SW ⁴ and NW ⁴ SE ⁴	17	20	4	80		2800	300	3100
Slavens, D. T. & M. J.	9	NE ⁴ , SE ⁴	17	20	4	40		1870	250	1620
Paddock, Chas C.	10	S ² SE ⁴ and SE ⁴ SW ⁴	17	20	4	120		4290	950	5240
Harrigan, Paul.	11.	SW ⁴ , SW ⁴	17	20	4	40		1370		1370
	12	Pt. of Town of Linden.								

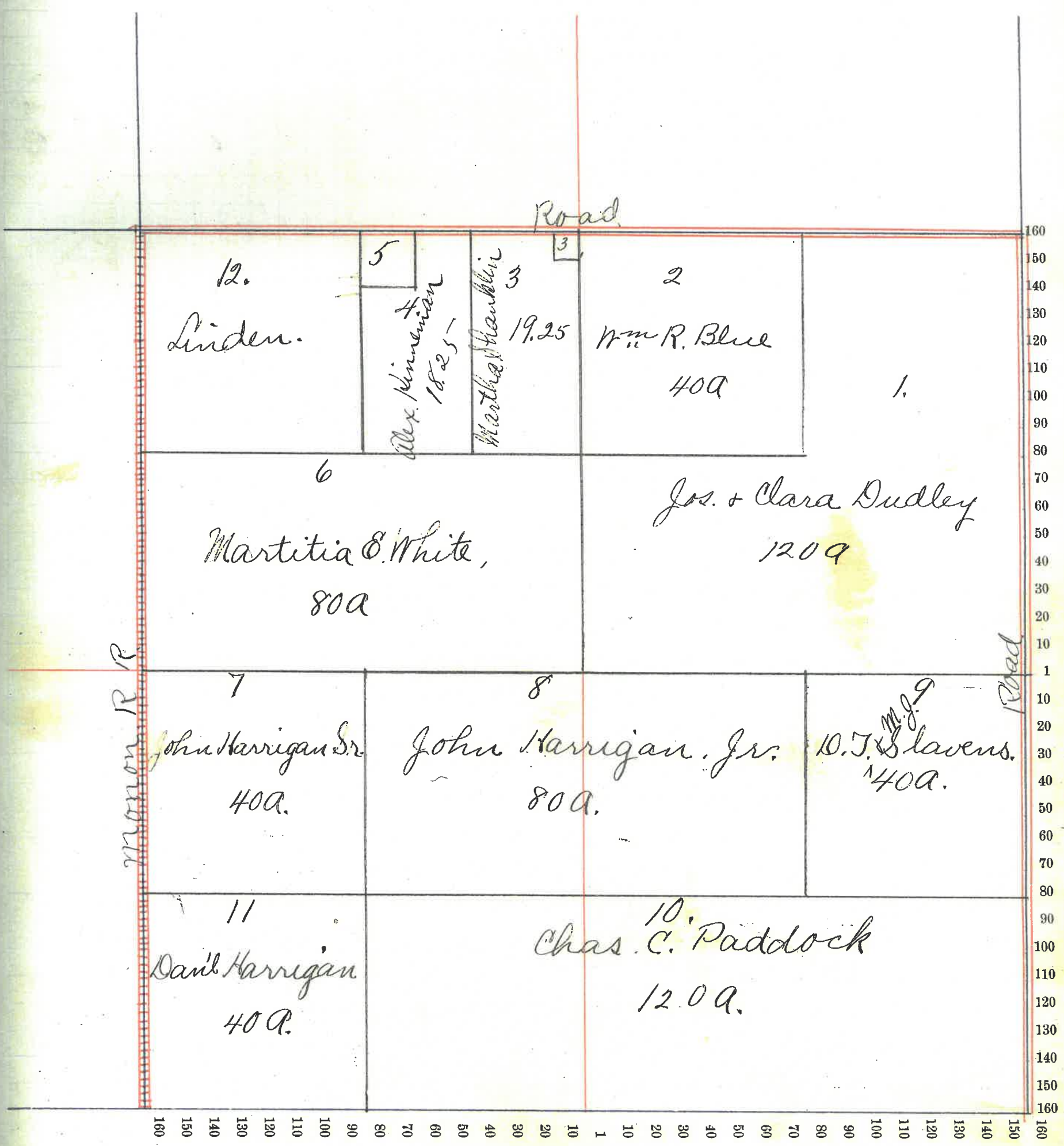
Section No. 17

Congressional Township, No. 20 R. 4

SCALE:—Forty rods to an inch, or ten rods to a space, Congress Land, which is one mile square for a Section.

Number of acres in this Section, according to the UNITED STATES SURVEY, 600.23

1 Pole



Montgomery

County, Indiana, 1903.

Assessor's Plat-Book for Madison

Township, No. 20


NAMES OF OWNERS	Number on Plat	DESCRIPTION	Section	Township	Range	Acres	Hundredths	Value of Land,	Value of Improve-	Value of Lands and
									ments,	Improvements
White, J. H.	1	NE ⁴	18	20	4	160		6105	400	6505
Milkins, Thos.	2	NW ⁴	18	20	4	158	36	6030	1500	7530
Clouse, Geo. W.	3	PT N ² SW ⁴	18	20	4	53	33	1835	800	2635
Charous, W ^m	4	PT NE ⁴ SW ⁴	18	20	4	26	67	800	50	900
White, J. H.	5	NW ⁴ SE ⁴	18	20	4	40	50	1415		1415
Owens, Louis	6	PT. S ²	18	20	4	146	66	5070	200	5270
Clemson, Susanna	7	PT S ² SW ⁴	18	20	4	53	33	1840	400	2240

Section No. 18

Congressional Township, No. 20 R. 4

SCALE:—Forty rods to an inch, or ten rods to a space, Congress Land, which is one mile square for a Section.

Number of acres in this Section, according to the UNITED STATES SURVEY, 63885



Montgomery County, Indiana, 1903.

Assessor's Plat-Book for Madison Township, No. 20

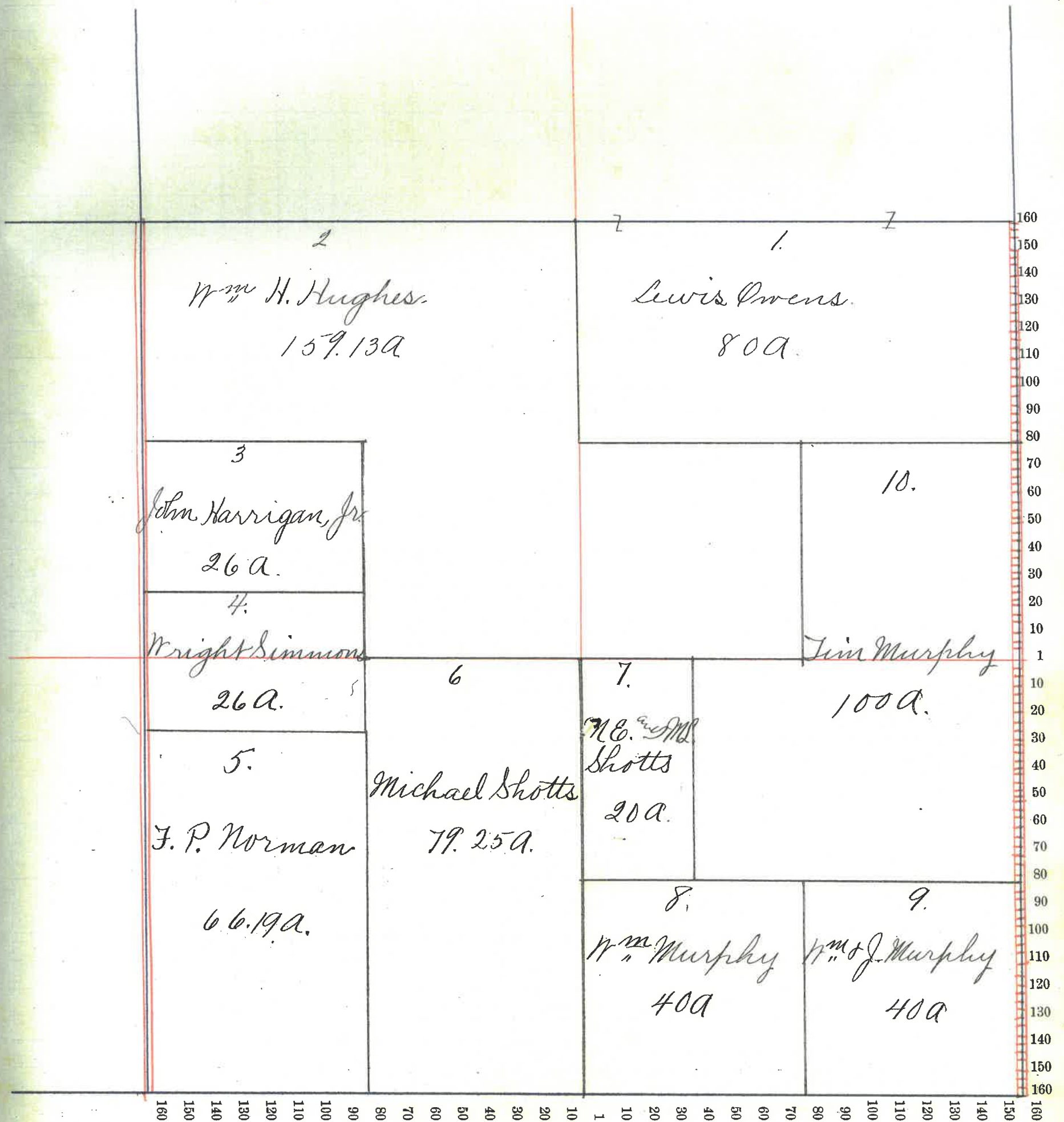
NAMES OF OWNERS	Number on Plat	DESCRIPTION	Section	Township	Range	Acres	Hundredths	Value of Land,	Value of Improve-ments,	Value of Lands and Improvements
Owens, Lewis	1	N ² NE ⁴	19	20	4	80		2610		2610
Hughes, W ^m H.	2	Pt. N ²	19	20	4	159	13	5220	300	5520
Harrigan, John, Jr	3	Pt. SW ⁴ NW ⁴	19	20	4	26		845	350	1195
Simmons, Wright	4	Pt. W ² W ²	19	20	4	26		845		845
Norman, Frank P.	5	Pt. W ² SW ⁴	19	20	4	66	19	2140	60	2200
Shotts, Michael	6	E ² SW ⁴	19	20	4	79	25	2615	400	3015
Shotts, N. E. + M. L.	7	W ² NW ⁴ SE ⁴	19	20	4	20		660		660
Murphy, W ^m	8	SW ⁴ SE ⁴	19	20	4	40		1320		1320
Murphy, W ^m + J.	9	SE ⁴ SE ⁴	19	20	4	40		1290	400	1690
Murphy, Jim	10	Pt. E ²	19	20	4	100		3240	400	3640

Section No. 19

Congressional Township, No. 20 R. 4

SCALE:—Forty rods to an inch, or ten rods to a space, Congress Land, which is one mile square for a Section.

Number of acres in this Section, according to the UNITED STATES SURVEY, 636.57



Montgomery

County, Indiana, 1903.

Assessor's Plat-Book for Madison

Township, No. 20

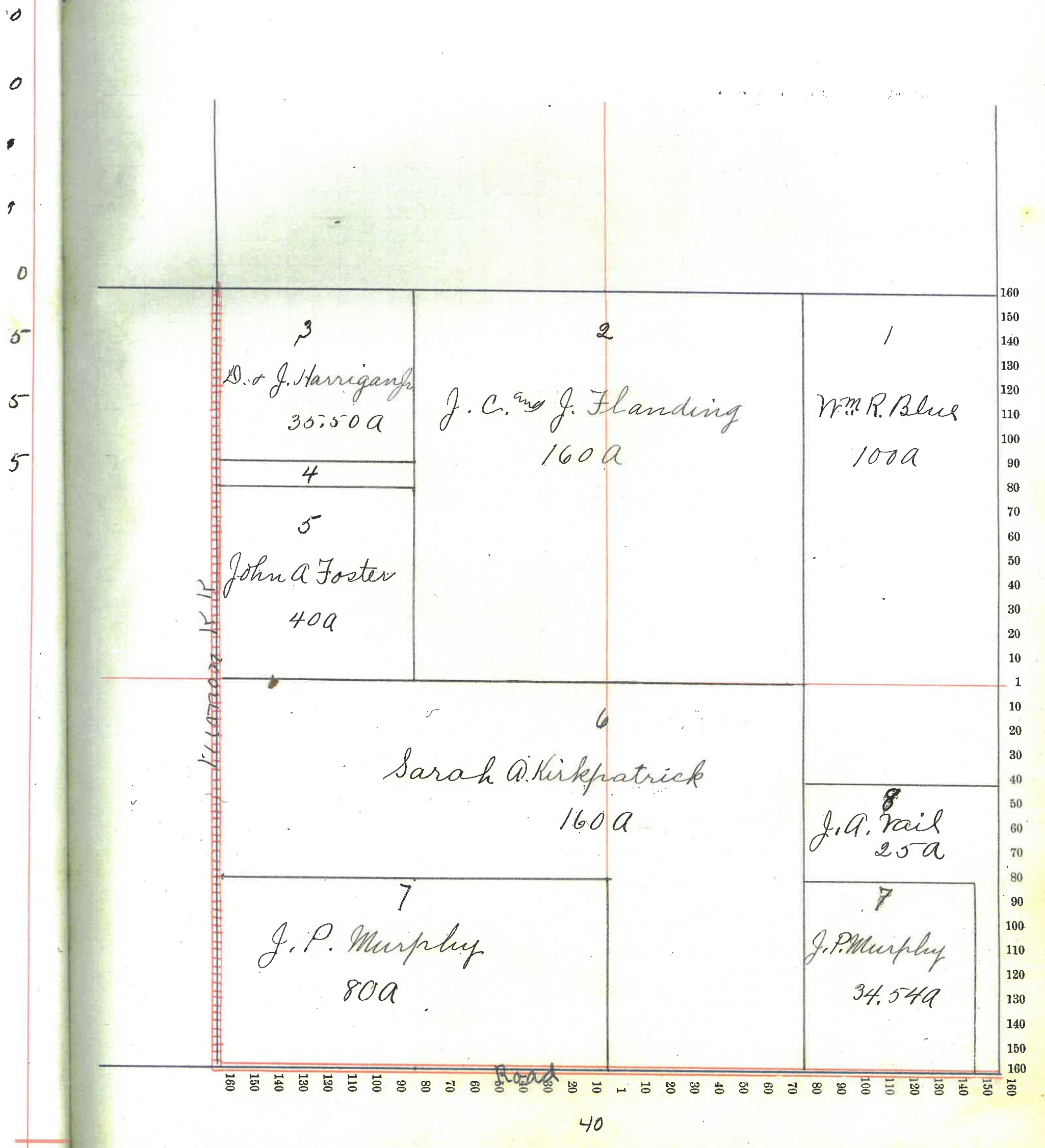
NAMES OF OWNERS	Number on Plat	DESCRIPTION	Section	Township	Range	Acres	Hundredths	Value of Land,	Value of Improve-	Value of Lands and
									ments,	Improvements
✓ Blue, W ^m R	1	Pt. E ² E ²	20	20	4	100		3300	800	4100
✓ Blanding J. C. & J.	2	W ² , NE ⁴ + E ² NW ⁴	20	20	4	160		5280	150	5430
Harrigan, D. and J. Jr.	3	Pt. NW ⁴ NW ⁴	20	20	4	35	50	940		940
Harrigan, John, Jr.	4	Pt. NW ⁴ , NW ⁴	20	20	4	4	50	140	50	190
✓ Foster, John A	5	SW ⁴ , NW ⁴	20	20	4	40		1250	60	1310
Kirkpatrick Sarah A.	6	NW² SE ⁴ and N ² SW ⁴	20	20	4	160		5065	50	5115
Murphy, J. P.	7	S ² SW ⁴ and Pt. SE ⁴ , SE ⁴	20	20	4	114	54	3665	400	4065
✓ Vail, J. A.	8	Pt. E ² SE ⁴	20	20	4	25		825	50	875

Section No. 20

Congressional Township, No. 20 R. 4

SCALE:—Forty rods to an inch, or ten rods to a space, Congress Land, which is one mile square for a Section.

Number of acres in this Section, according to the UNITED STATES SURVEY, 639.54



Montgomery

County, Indiana, 1903.

Assessor's Plat-Book for Madison

Township, No. 20

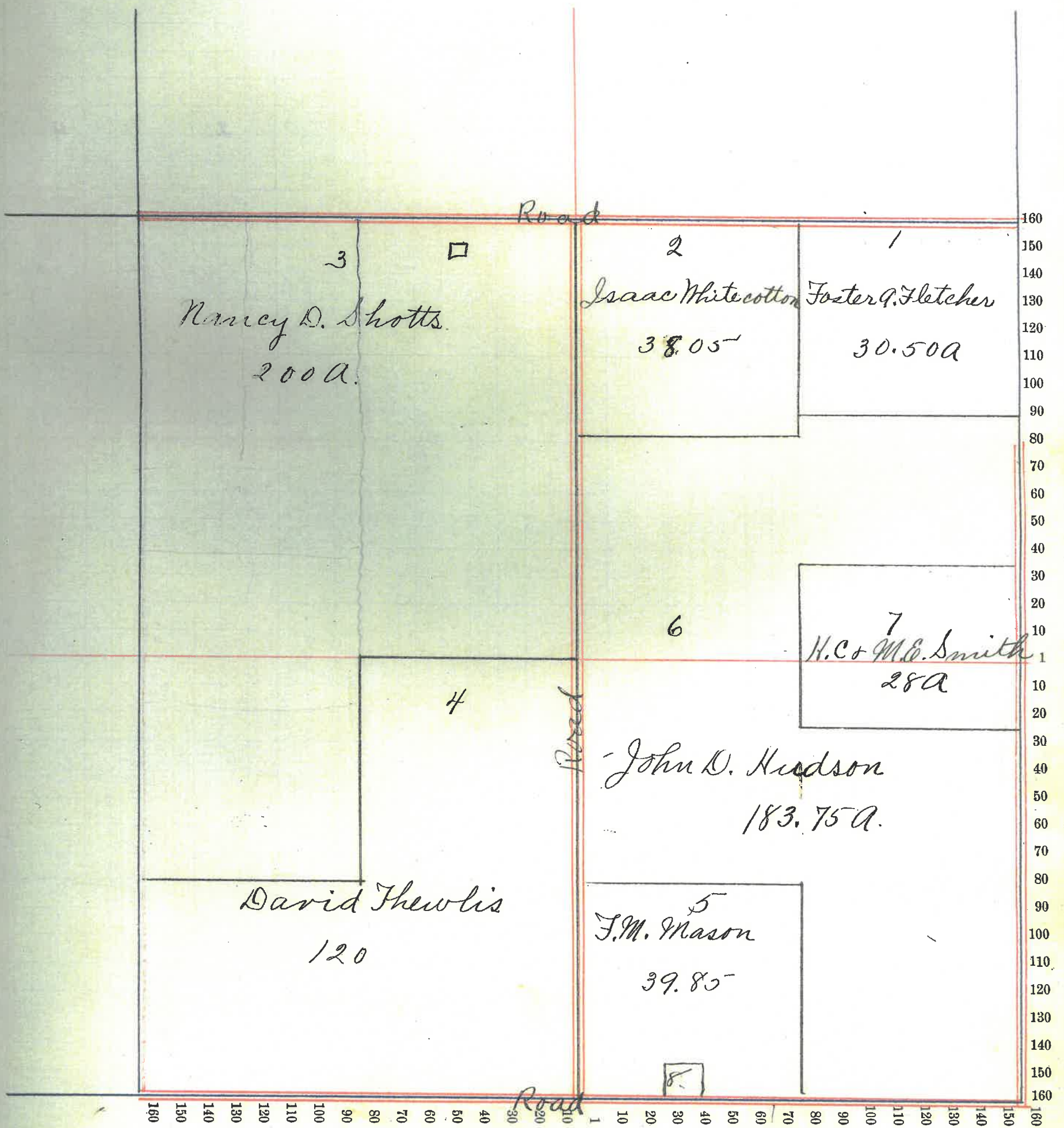
NAMES OF OWNERS	Number on Plat	DESCRIPTION	Section	Township	Range	Acres	Hundredths	Value of Land,	Value of Improve-	Value of Lands and
								ments,	Improvements	
Fletcher, Foster A.	1	Pt. NE ⁴ NE ⁴	21	20	4	30	50	950		950
Whitcotton, Isaac	2	Pt. NW ⁴ NE ⁴	21	20	4	38	05	1230	300	1530
Shotts, Nancy D.	3	NW ⁴ and NW ⁴ SW ⁴	21	20	4	200		6880	700	7580
Shewlis, David	4	E ² SW ⁴ + SW ⁴ SW ⁴	21	20	4	120		4080	700	4780
Mason, F. M.	5	SW ⁴ SE ⁴	21	20	4	39	85	1335	500	1835
Hudson, John D.	6	Pt. E ²	21	20	4	183	75	5910	500	6410
Smith, H. C. + M. E.	7	Pt. E ² E ²	21	20	4	28		905	300	1205
	8	School-House								
					41		640/5			

Section No. 21

Congressional Township, No. 20 R. 4

SCALE:—Forty rods to an inch, or ten rods to a space, Congress Land, which is one mile square for a Section.

Number of acres in this Section, according to the UNITED STATES SURVEY, 640.15



Montgomery

County, Indiana, 1903.

Assessor's Plat-Book for Madison

Township, No. 20


NAMES OF OWNERS	Number on Plat	DESCRIPTION	Section	Township	Range	Acres	Hundredths	Value of Land,	Value of Improve-	Value of Lands and
								ments,	Improvements	
Michaels, Simon	1	E ² NE ⁴	22	20	4	80		2930	400	3330
Douglas, Geo.	2	PT. W ² NE ⁴ NW ⁴ SE ⁴	22	20	4	109		4030		4030
Edwards, K. L.	3	PT N ² , N ²	22	20	4	45.50		1650		1650
Fletcher, Foster A.	4	NW ⁴ NW ⁴	22	20	4	40		1235	200	1435
Wise, Geo.	5	PT. S ² , N ²	22	20	4	85.50		3080	350	3430
Boots, Athalinda	6	SW ⁴	22	20	4	160		5790	1200	6990
Douglas, Sam'l	7	SW ⁴ SE ⁴	22	20	4	40		1450		1450
Rice, W ^m	8	E ² SE ⁴	22	20	4	80		2930		2930

Section No. 22

Congressional Township, No. 20 R. 4

SCALE:—Forty rods to an inch, or ten rods to a space, Congress Land, which is one mile square for a Section.

Number of acres in this Section, according to the UNITED STATES SURVEY, 640



Montgomery County, Indiana, 1903.

Assessor's Plat-Book for Madison Township, No. 20.

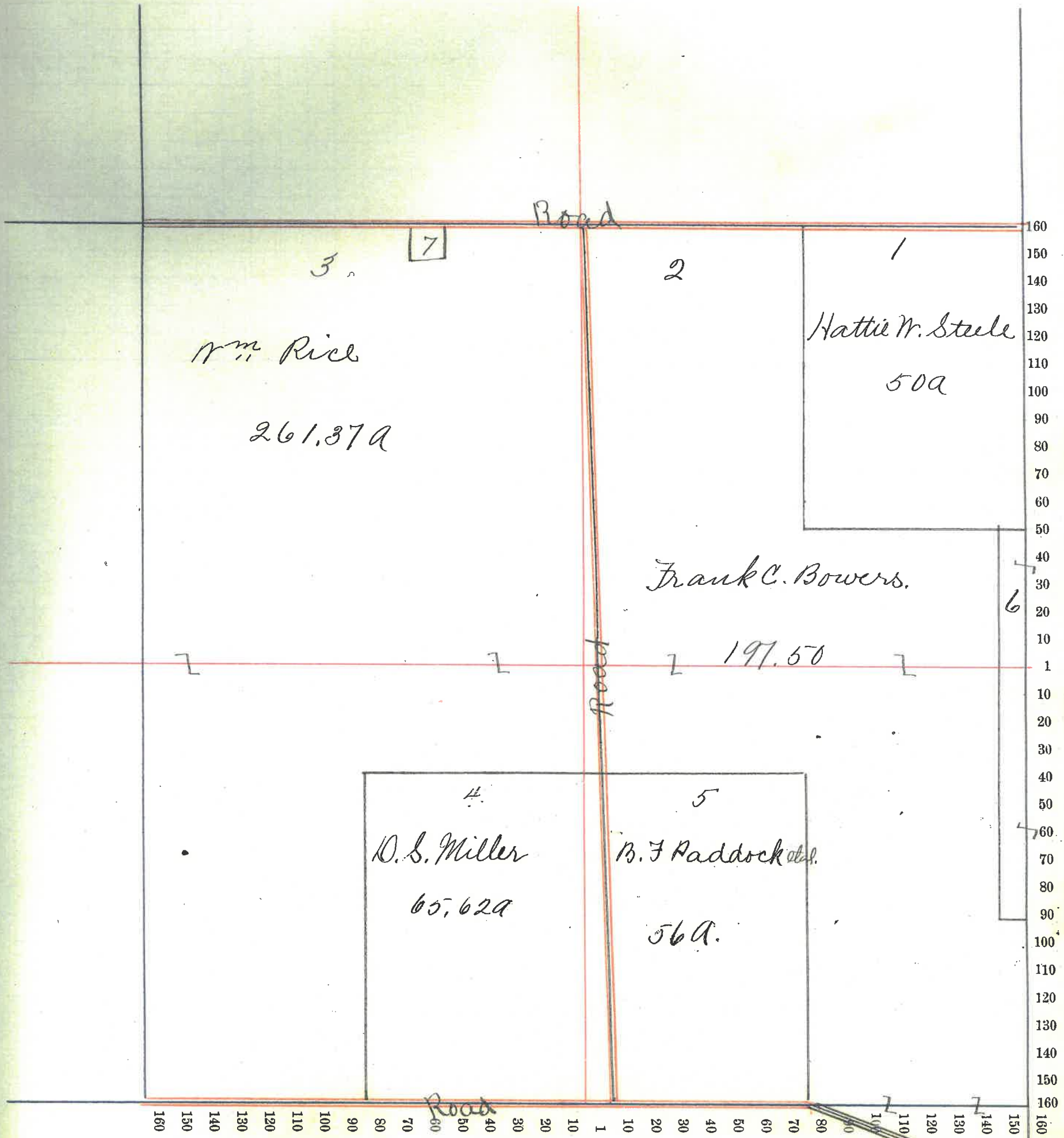
NAMES OF OWNERS	Number on Plat	DESCRIPTION	Section	Township	Range	Acres	Hundredths	Value of Land,	Value of Improve-ments,	Value of Lands and Improvements
✓ Steele, Hattie W.	1.	Pt. E ² NE ⁴	23	20	4	58		2065		2065
✓ Bowers Frank C.	2	Pt. E ²	23	20	4	197.50		8165	800	8965
Rice, Wm	3	Pt. N ²	23	20	4	261.37		10005	1500	11505
Miller, D. S	4	Pt. E ² SW ⁴	23	20	4	65.62		2475	700	3175
Paddock, B. F. Estate	5	Pt. N ² SE ⁴	23	20	4	56		2150	75	2225
Peterson, L. W.	6.	Pt. E ² E ²	23	20	4	9.51		360		360
	7	School House								
		46				640				

Section No. 23

Congressional Township, No. 20 R. 4

SCALE:—Forty rods to an inch, or ten rods to a space, Congress Land, which is one mile square for a Section.

Number of acres in this Section, according to the UNITED STATES SURVEY, 640



Montgomery County, Indiana, 1903.

Assessor's Plat-Book for Madison Township, No. 28

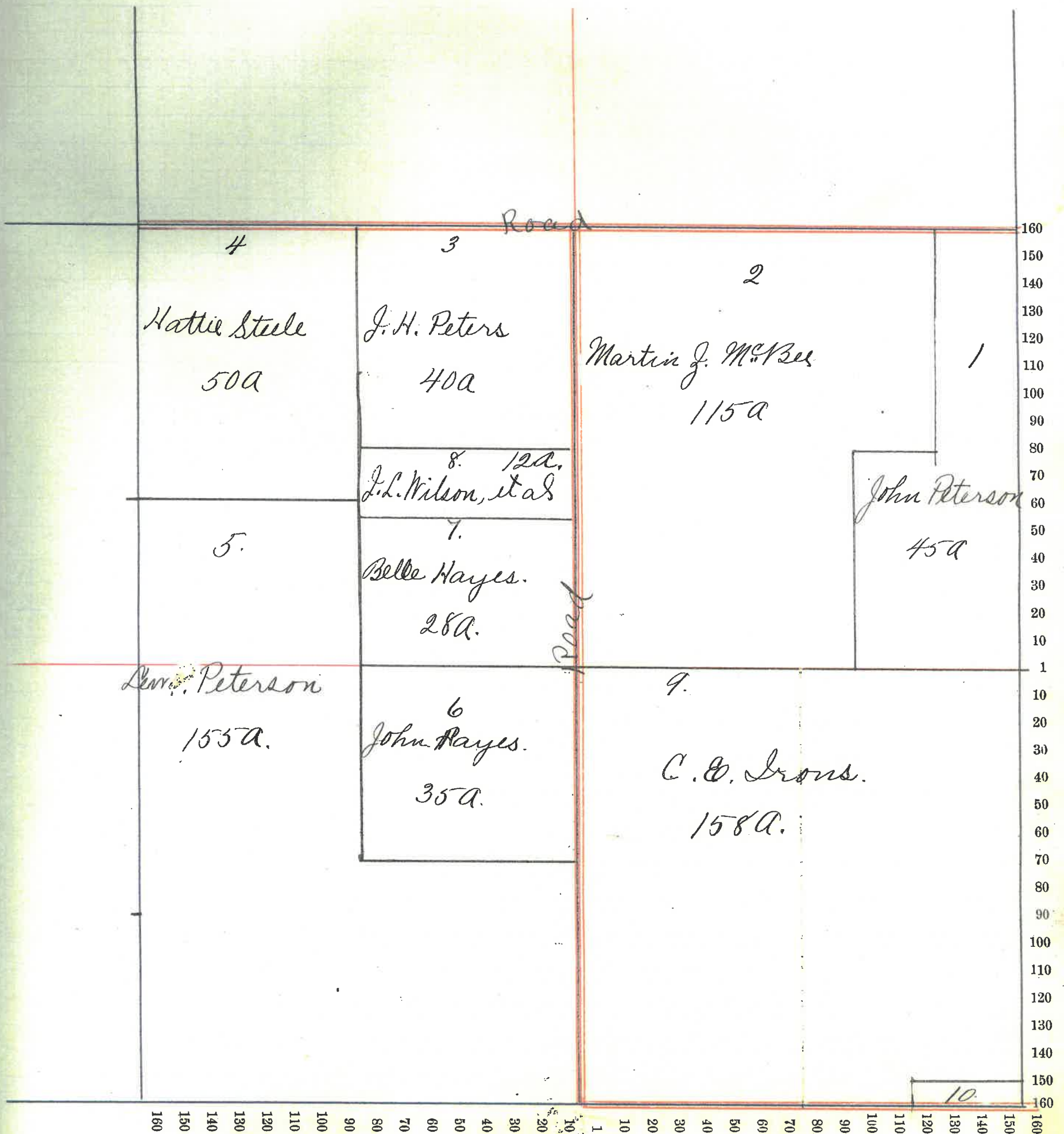
NAMES OF OWNERS	Number on Plat	DESCRIPTION	Section	Township	Range	Aces	Hundredths	Value of Land,	Value of Improve-ments,	Value of Lands and Improvements
Peterson, John	1	Pt E ² NE ⁴	24	20	4	45		1880		1880
McBee, Martin J.	2	Pt. NE ⁴	24	20	4	115		4695	900	5595
Peters, J. H.	3	NE ⁴ NW ⁴	24	20	4	40		1605		1605
(Steele,) Lattie	4	Pt. N ² NW ⁴	24	20	4	50		2065		2065
Peterson, Lew W.	5	Pt N ²	24	20	4	155		6475		6475
Hayes, John	6	Pt. NE ⁴ SW ⁴	24	20	4	35		1440	900	2340
Hayes, Belle	7	Pt SE ⁴ NW ⁴	24	20	4	28		1160		1160
Wilson, J. L. et al	8	Pt N ² SE ⁴ NW ⁴	24	20	4	12		495		495
Gross, Chas E.	9	Pt SE ⁴	24	20	4	158		6510	600	7110
Gross, Mary E.	10	Pt S ² SE ⁴ SE ⁴	24	20	4	2		70	200	270
		48					640			

Section No. 24

Congressional Township, No. 20 R. 4

SCALE:—Forty rods to an inch, or ten rods to a space, Congress Land, which is one mile square for a Section.

Number of acres in this Section, according to the UNITED STATES SURVEY, 640



Montgomery

County, Indiana, 1903.

Assessor's Plat-Book for Madison

Township, No. 20

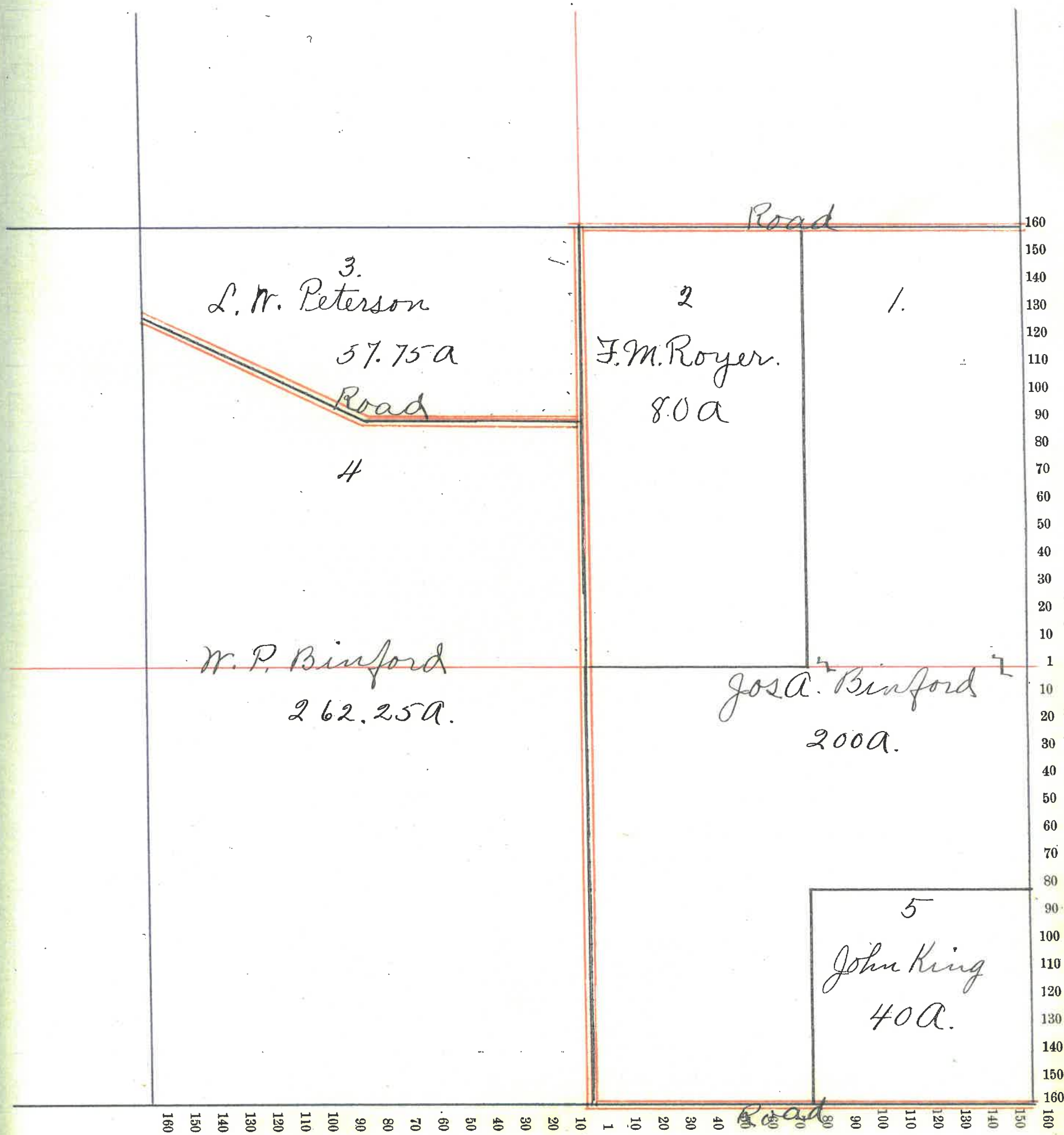
NAMES OF OWNERS	Number on Plat	DESCRIPTION	Section	Township	Range	Acres	Hundredths	Value of Land,	Value of Improve-	Value of Lands and
									ments,	Improvements
Binford, Jos A.	1.	Pt. E ²	25	20	4	200		6880	400	7280
Royer, J. M.	2.	W ² , NE ⁴	25	20	4	80		2860	600	3460
Peterson, L. W.	3.	Pt. N ² , NW ⁴	25	20	4	57.75		2315	1000	3315
Binford, W. P.	4	Pt W ²	25	20	4	262.25		9020	1000	10020
King, John	5	SE ⁴ , SE ⁴	25	20	4	40		1370	800	2170

Section No. 25

Congressional Township, No. 20 R. 4

SCALE:—Forty rods to an inch, or ten rods to a space, Congress Land, which is one mile square for a Section.

Number of acres in this Section, according to the UNITED STATES SURVEY, 640



Montgomery

County, Indiana, 1903.

Assessor's Plat-Book for Madison

Township, No. 20

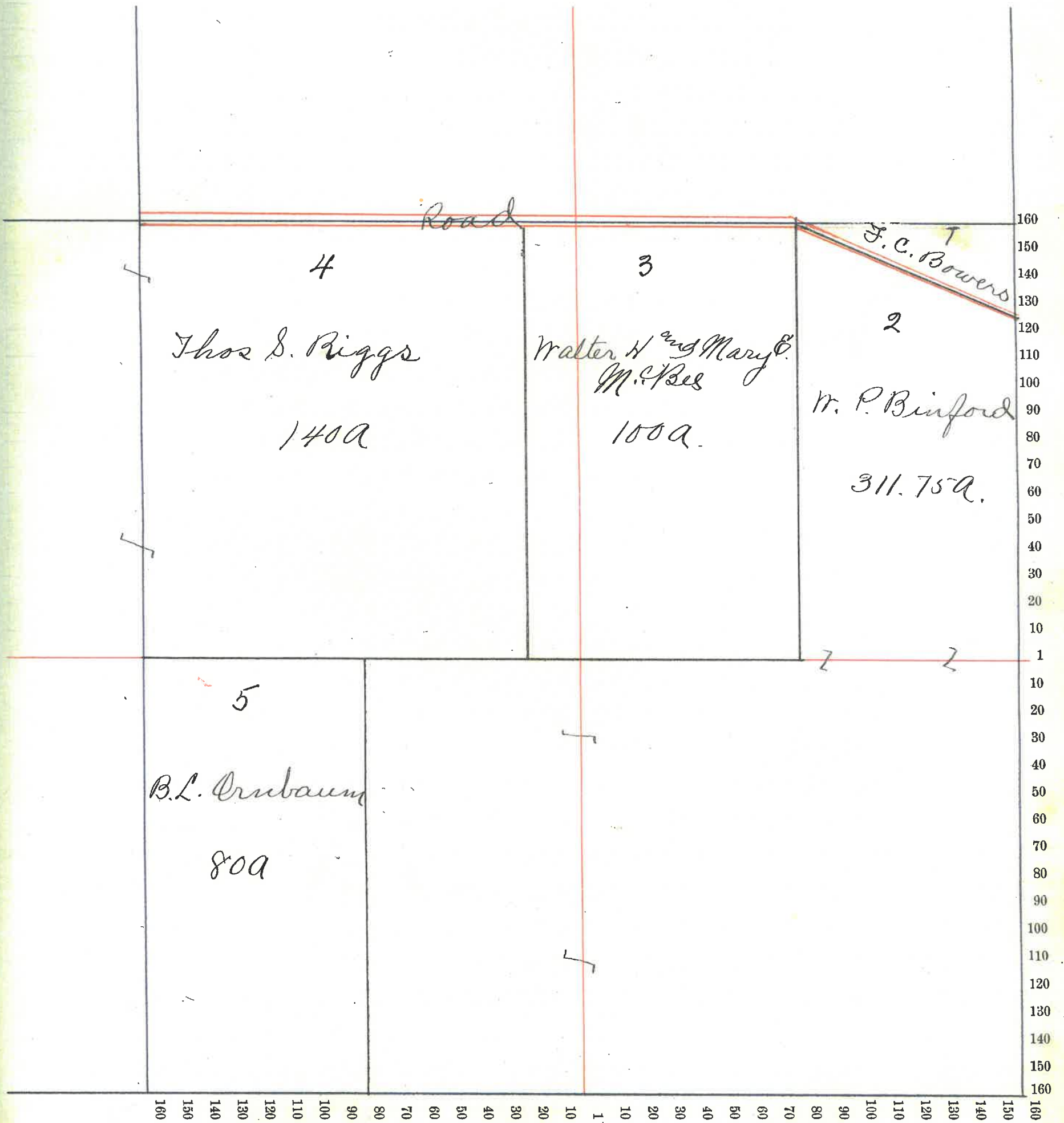
NAMES OF OWNERS	Number on Plat	DESCRIPTION	Section	Township	Range	Aces	Hundredths	Value of Land,	Value of Improve-ments,	Value of Lands and Improvements
✓ Bowers, Frank C	1	Pt. N ² , NE ⁴ , NE ⁴	26	20	4	8	25	320		320
✓ Binford, W. P.	2	Pt. S ² + Pt NE ⁴	26	20	4	311	75	10265	200	10465
McBee, Walter H. and Mary E.	3	Pt. N ²	26	20	4	100		3660	800	4460
✓ Riggs, Thos. S.	4	Pt. NW ⁴	26	20	4	140		5115	700	5815
Ornbaum, B. L.	5	N ² SW ⁴	26	20	4	80		2560		2560

Section No. 26

Congressional Township, No. 20 R. 4

SCALE:—Forty rods to an inch, or ten rods to a space, Congress Land, which is one mile square for a Section.

Number of acres in this Section, according to the UNITED STATES SURVEY, 640




Section No. 27

Congressional Township, No. 20 R. 4

SCALE:—Forty rods to an inch, or ten rods to a space, Congress Land, which is one mile square for a Section.

Number of acres in this Section, according to the UNITED STATES SURVEY, 640



Montgomery

County, Indiana, 1903.

Assessor's Plat-Book for Madison

Township, No. 20

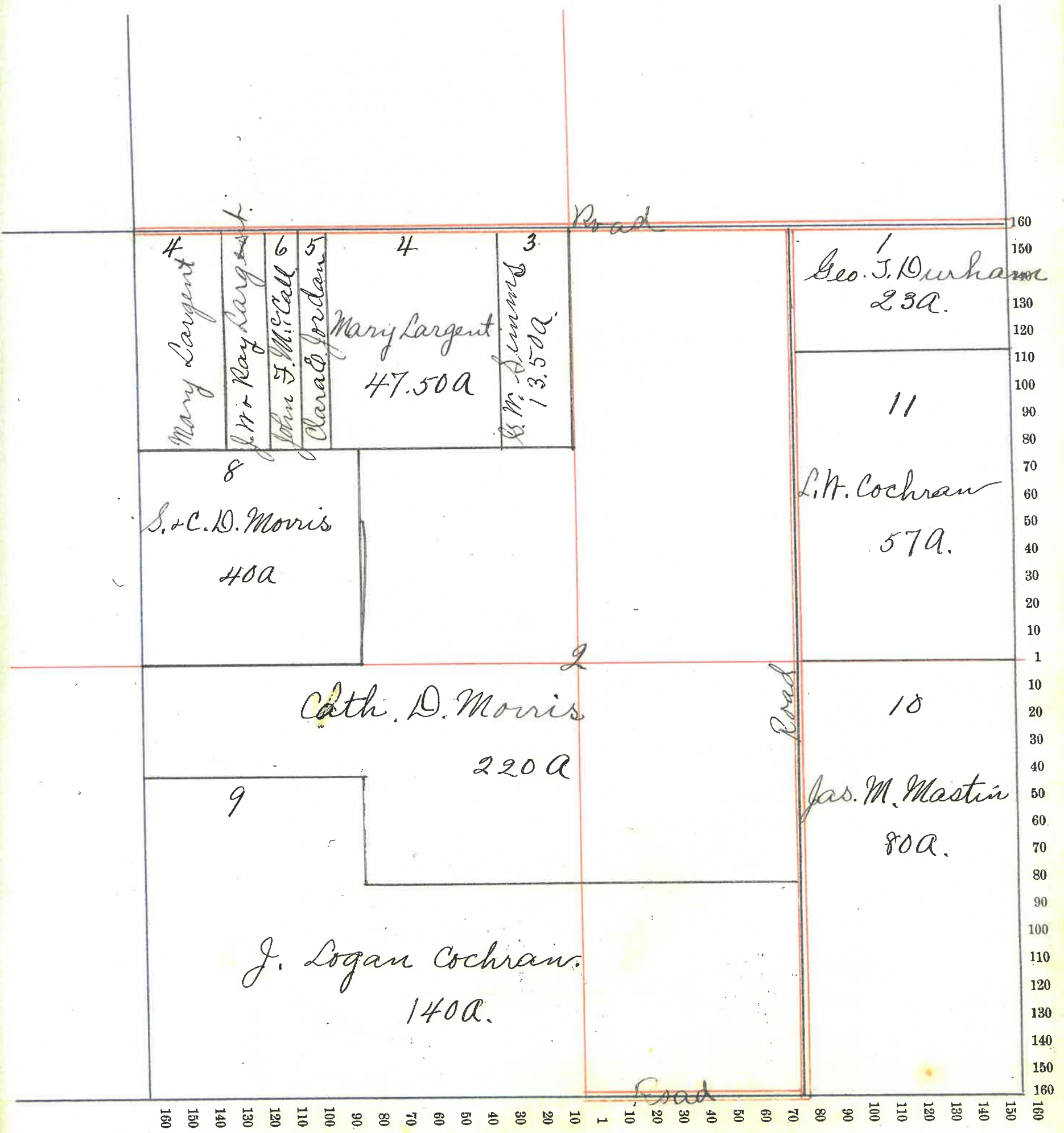
NAMES OF OWNERS	Number on Plat	DESCRIPTION	Section	Township	Range	Acre	Hundredths	Value of Land,	Value of Improve-	Value of Lands and
								ments,	Improvements	
Durham, Geo J.	1.	Pt. NE ⁴ , NE ⁴	28	20	4	23		760		760
Morris, Cath. D.	2	Pt	28	20	4	220		8225	800	10025
Simms, Geo. W.	3	Pt. E ² , NE ⁴ , NW ⁴	28	20	4	13	50	435	150	585
Largent, Mary	4	Pt. N ² NW ⁴	28	20	4	47	50	1545	150	1695
Gordan, Clara E.	5	Pt. E ² , NW ⁴ , NW ⁴	28	20	4	5		160	50	210
McCall, John F.	6	" E ² NW ⁴ , NW ⁴	28	20	4	7		230		230
Largent, J. W. & R	7	Pt. NW ⁴ , NW ⁴	28	20	4	7		230		230
Morris, S & C. D.	8	SW ⁴ , NW ⁴	28	20	4	40		1400		1400
Cochran, J. Logan	9	Pt. SW ⁴ , SW ⁴ , SE ⁴	28	20	4	140		5115	100	5215
Martin, Jas M.	10	E ² SE ⁴	28	20	4	80		2975	500	3475
Cochran, L. W.	11.	Pt. E ² NE ⁴	28	20	4	57		2120		2120

Section No. 28

Congressional Township, No. 20 R. 4

SCALE:—Forty rods to an inch, or ten rods to a space, Congress Land, which is one mile square for a Section.

Number of acres in this Section, according to the UNITED STATES SURVEY, 640



Montgomery County, Indiana, 1903.

Assessor's Plat-Book for Madison Township, No. 20

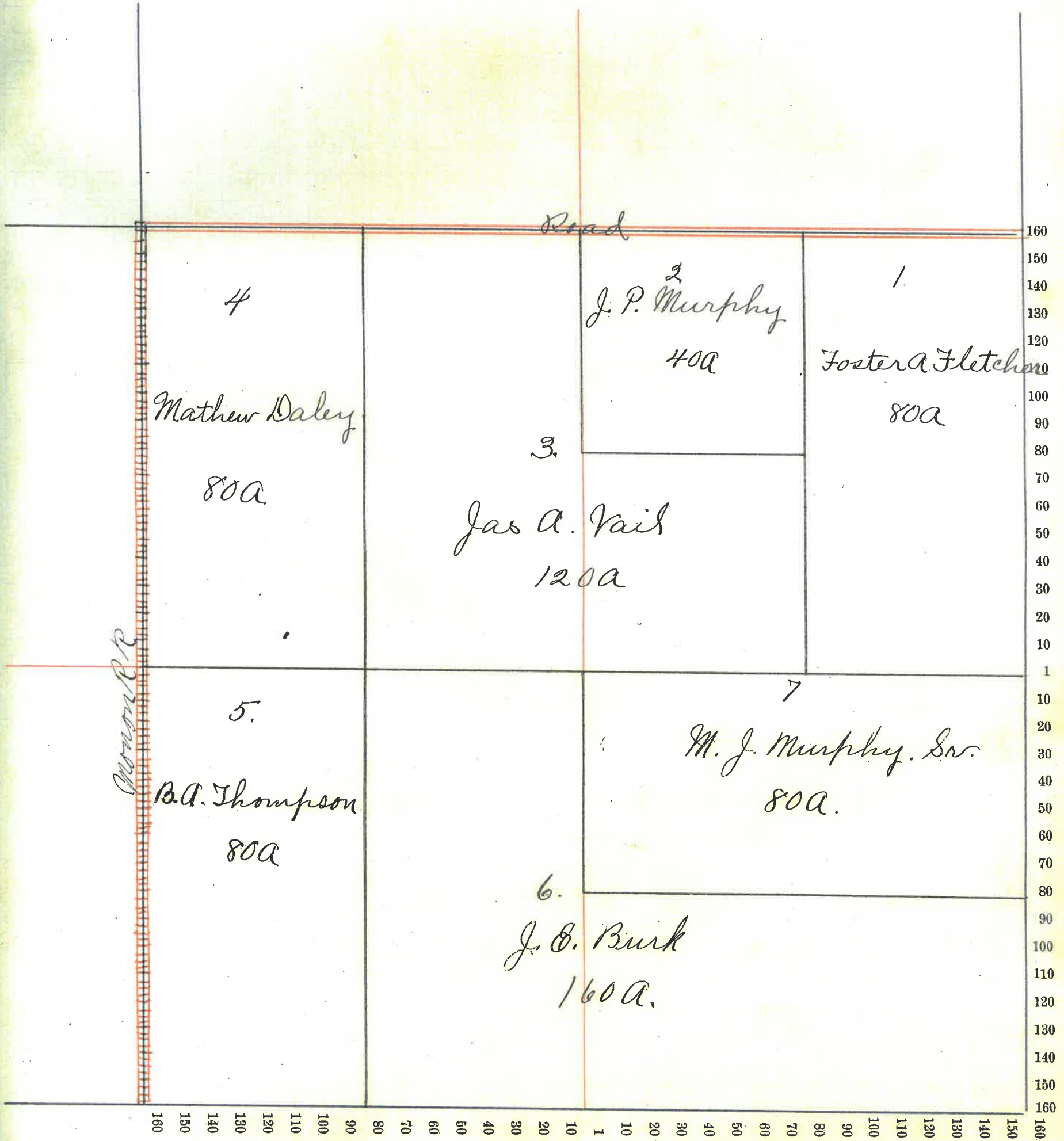
NAMES OF OWNERS	Number on Plat	DESCRIPTION	Section	Township	Range	Acre	Hundredths	Value of Land,	Value of Improve-	Value of Lands and
								ments,	Improvements	
Fletcher, Foster a	1.	E ² NE ⁴	29	20	4	80		2690	150	2840
Murphy, J. P.	2	NW ⁴ NE ⁴	29	20	4	40		1330		1330
Nail, Jas. A.	3	E ² NW ⁴ & SW ⁴ NE ⁴	29	20	4	120		4050	500	4550
Daley, Mathew	4.	N ² NW ⁴	29	20	4	80		2400	400	2800
Thompson, B. A.	5	N ² SW ⁴	29	20	4	80		2190	100	2290
Burk, J. E.	6	E ² SW ⁴ & S ² SE ⁴	29	20	4	160		5440	800	6240
Murphy, M. J. Sr	7.	N ² SE ⁴	29	20	4	80		2720	600	3320

Section No. 29

Congressional Township, No. 20 R. 4

SCALE:—Forty rods to an inch, or ten rods to a space, Congress Land, which is one mile square for a Section.

Number of acres in this Section, according to the UNITED STATES SURVEY, 640



Montgomery County, Indiana, 1903.

Assessor's Plat-Book for Madison Township, No. 20

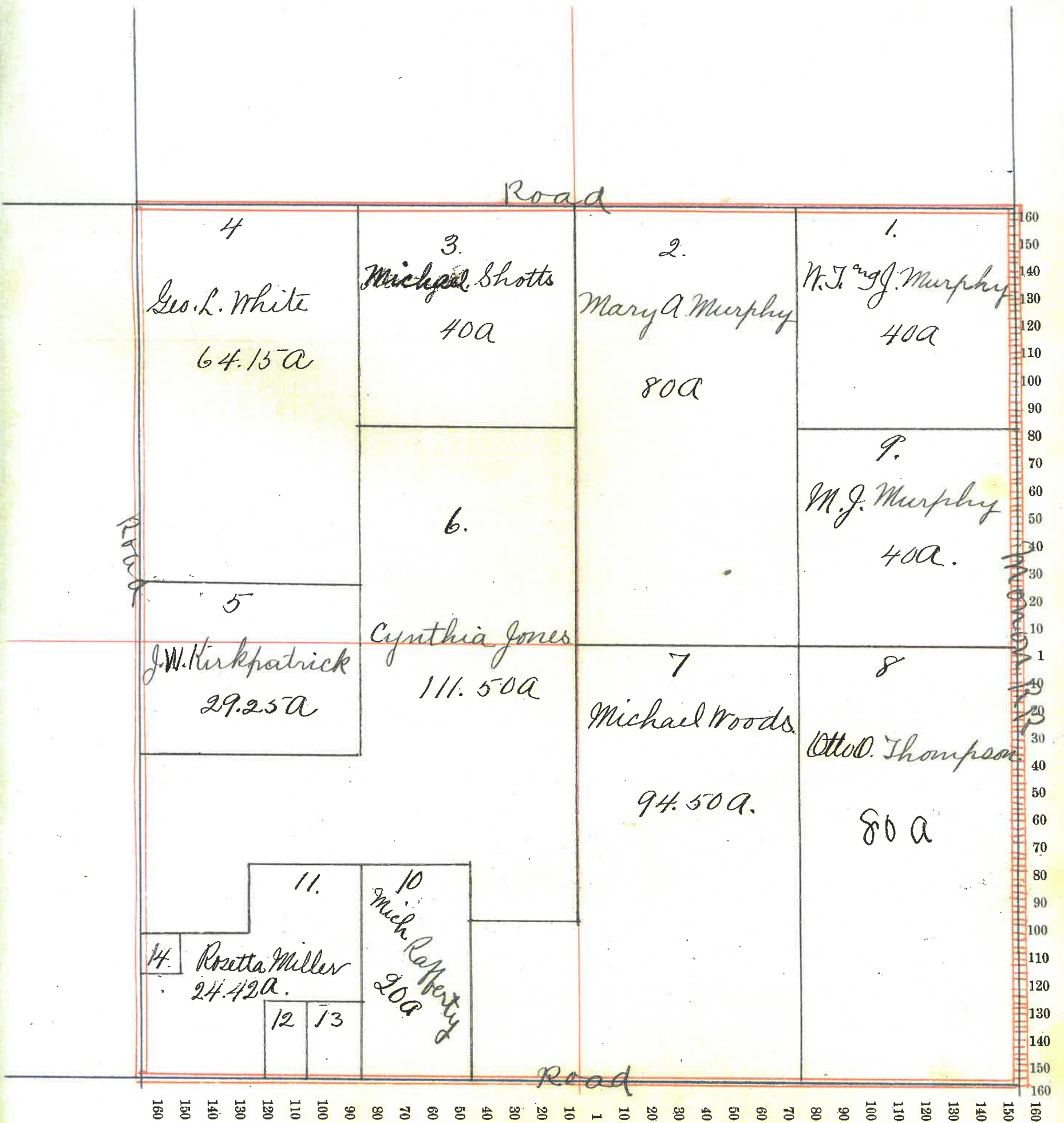
NAMES OF OWNERS	Number on Plat	DESCRIPTION	Section	Township	Range	Acres	Hundredths	Value of Land,	Value of Improve-ments,	Value of Lands and Improvements
Murphy, W.J. of.	1	NE ⁴ NE ⁴	30	20	4	40		1225	200	1425
Murphy, Mary A.	2	W ² NE ⁴	30	20	4	80		2535		2535
Shotts, Michael	3	NE ⁴ NW ⁴	30	20	4	40		1255		1255
White, Geo. L.	4	Pt. W ² NW ⁴	30	20	4	64	15	1980		1980
Kirkpatrick, J. W.	5	Pt. W ² W ²	30	20	4	29	25	780	600	1380
Gones, Cynthia	6	Pt. W ²	30	20	4	111	50	2990		2990
Woods, Michael	7	Pt. SE ⁴ SW ⁴ + W ² SE ⁴	30	20	4	94	50	2795	600	3395
Thompson, Otto D.	8	E ² SE ⁴	30	20	4	80		2320	600	2920
Murphy, M. J.	9	SE ⁴ NE ⁴	30	20	4	40		1255	500	1755
Rafferty, Michael	10	W ² SE ⁴ SW ⁴	30	20	4	20		550	300	850
Miller, Rosetta	11	Pt. SW ⁴ SW ⁴	30	20	4	24	42	655		655
Miller, Saml + Rosetta	12	Pt. SW ⁴ SW ⁴	30	20	4	2		55	300	355
Mason, Geo. K.	13	Pt. SW ⁴ SW ⁴	30	20	4	3	42	100	200	300
Lyons, Wm.	14	Pt. SW ⁴ SW ⁴	30	20	4	1		35		35
						630	24			

Section No. 30

Congressional Township, No. 20 R. 4

SCALE:—Forty rods to an inch, or ten rods to a space, Congress Land, which is one mile square for a Section.

Number of acres in this Section, according to the UNITED STATES SURVEY, 630.24



Montgomery County, Indiana, 1903.

Assessor's Plat-Book for Madison Township, No. 20

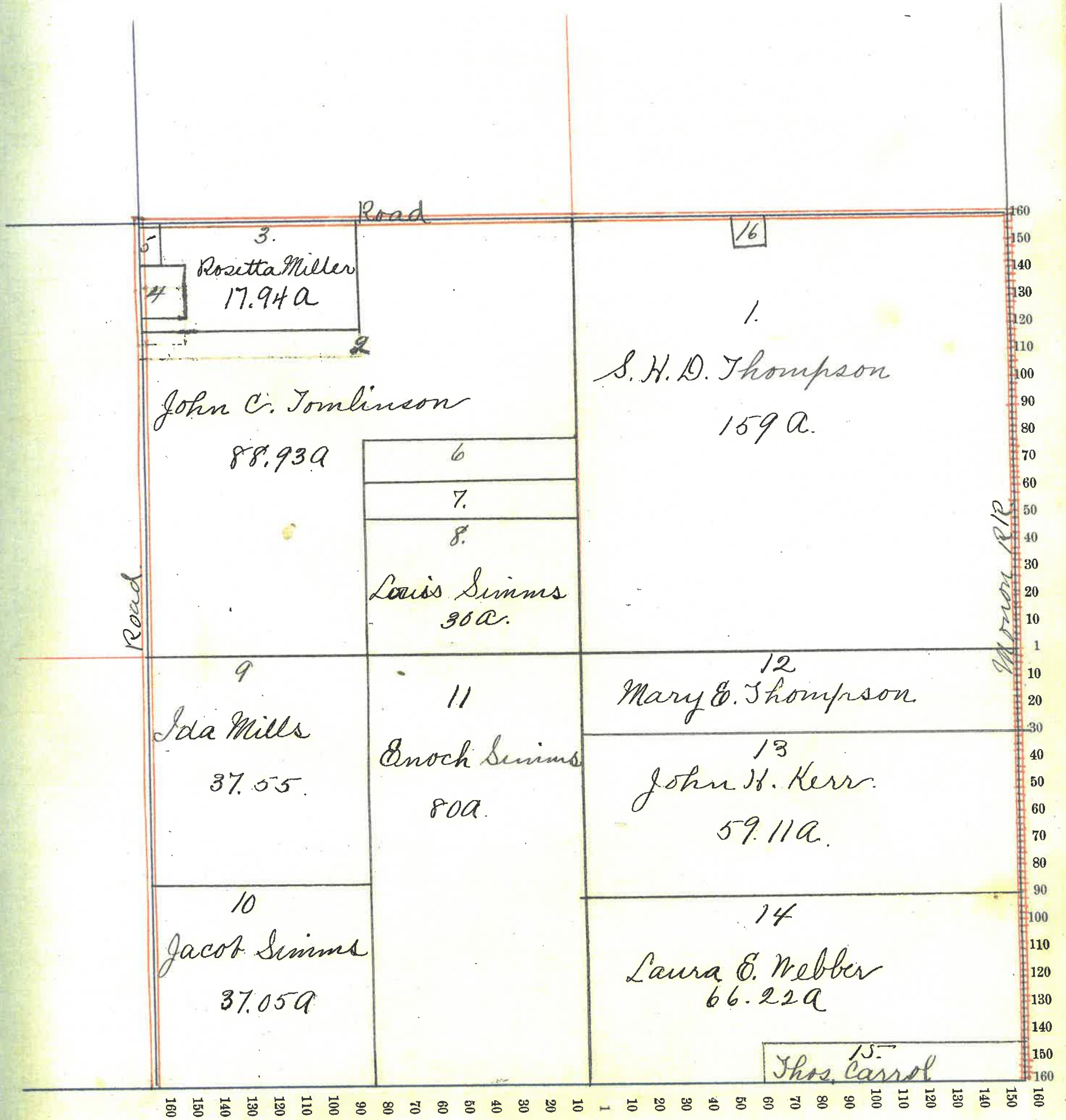
NAMES OF OWNERS	Number on Plat	DESCRIPTION	Section	Township	Range	Acres	Hundredths	Value of Land,	Value of Improve-	Value of Lands and
								ments,	Improvements	
Thompson, S.H.D	1	Pt. NE ⁴	31	20	4	159		3890	300	4190
Thomlinson, John C.	2	Pt. NW ⁴	31	20	4	88	93	2440	600	3040
Miller, Rosetta	3	Pt. NW ⁴ NW ⁴	31	20	4	17	94	515		515
Lyon, Jane	4	Pt. NW ⁴ NW ⁴	31	20	4	2	25	65	100	165
	5	Church, Mt. Pleasant.								
Lyon, Emma	6	Pt. SE ⁴ NW ⁴	31	20	4	7	50	205		205
Smith, Mary E.	7	Pt. SE ⁴ , NW ⁴	31	20	4	7	50	205		205
Simms, Louis	8	Pt. SE ⁴ NW ⁴	31	20	4	30		810		810
Mills, Ida	9	Pt. N ² SW ⁴	31	20	4	37	55	1025	300	1325
Simms, Jacob	10	Pt. N ² SW ⁴	31	20	4	37	05	1015	200	1215
Simms, Enoch	11	E ² SW ⁴	31	20	4	80		2240	200	2440
Thompson, Mary E.	12	Pt. N ² SE ⁴	31	20	4	28	80	770		770
Herr, John H.	13	Pt. SE ⁴	31	20	4	59	11	1585		1585
Trebbler, Laura E.	14	Pt. S ² SE ⁴	31	20	4	66	22	1780	300	2080
Carrol, Thos.	15	Pt. S ² SE ⁴	31	20	4	8	02	215		215
	16	School House								

Section No. 31

Congressional Township, No. 20 R. 4

SCALE:—Forty rods to an inch, or ten rods to a space, Congress Land, which is one mile square for a Section.

Number of acres in this Section, according to the UNITED STATES SURVEY, 629.77



Montgomery County, Indiana, 1903.

Assessor's Plat-Book for Madison Township, No. 20

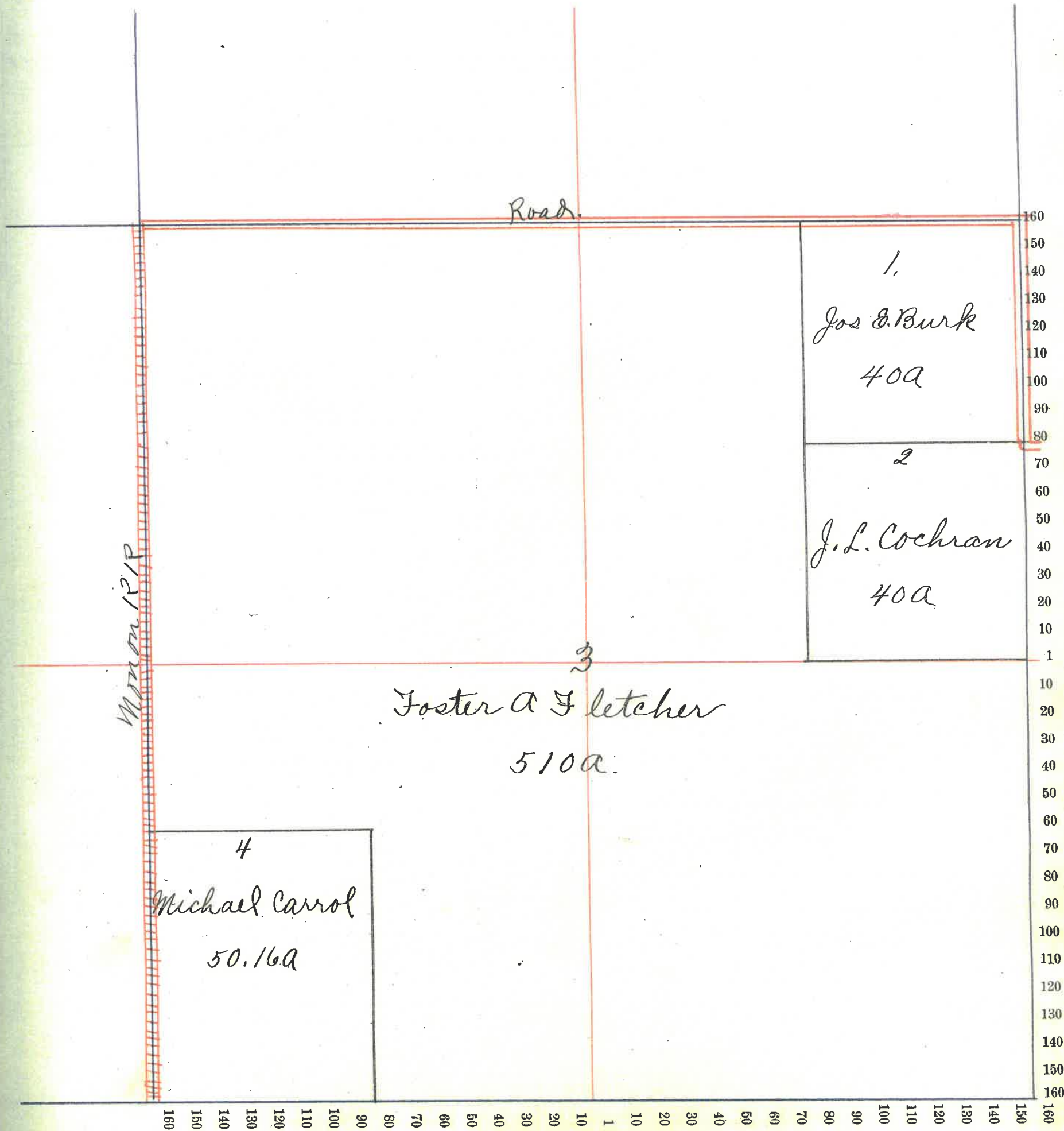
NAMES OF OWNERS	Number on Plat	DESCRIPTION	Section	Township	Range	Acres	Hundredths	Value of Land,	Value of Improve-ments,	Value of Lands and Improvements
Burk, Jos. E.	1	NE ⁴ , NE ²	32	20	4	40		1340	150	1490
Cochran, J. L.	2	SE ⁴ , NE ⁴	32	20	4	40		1400		1400
Fletcher, Foster A.	3.	Pt.	32	20	4	510		17680	1200	18880
Carrol, Michael	4	Pt. N ² S W ⁴	32	20	4	50 1/6		1720		1720

Section No. 32

Congressional Township, No. 20 R. 4

SCALE:—Forty rods to an inch, or ten rods to a space, Congress Land, which is one mile square for a Section.

Number of acres in this Section, according to the UNITED STATES SURVEY, 640.16



Road.

Monon R/R

1.

Jos & Burk
40a

2

J.L. Cochran
40a

3

Foster & Fletcher
510a

4

Michael Carrol
50.16a

65

Montgomery County, Indiana, 1903.

Assessor's Plat-Book for Madison Township, No. 20

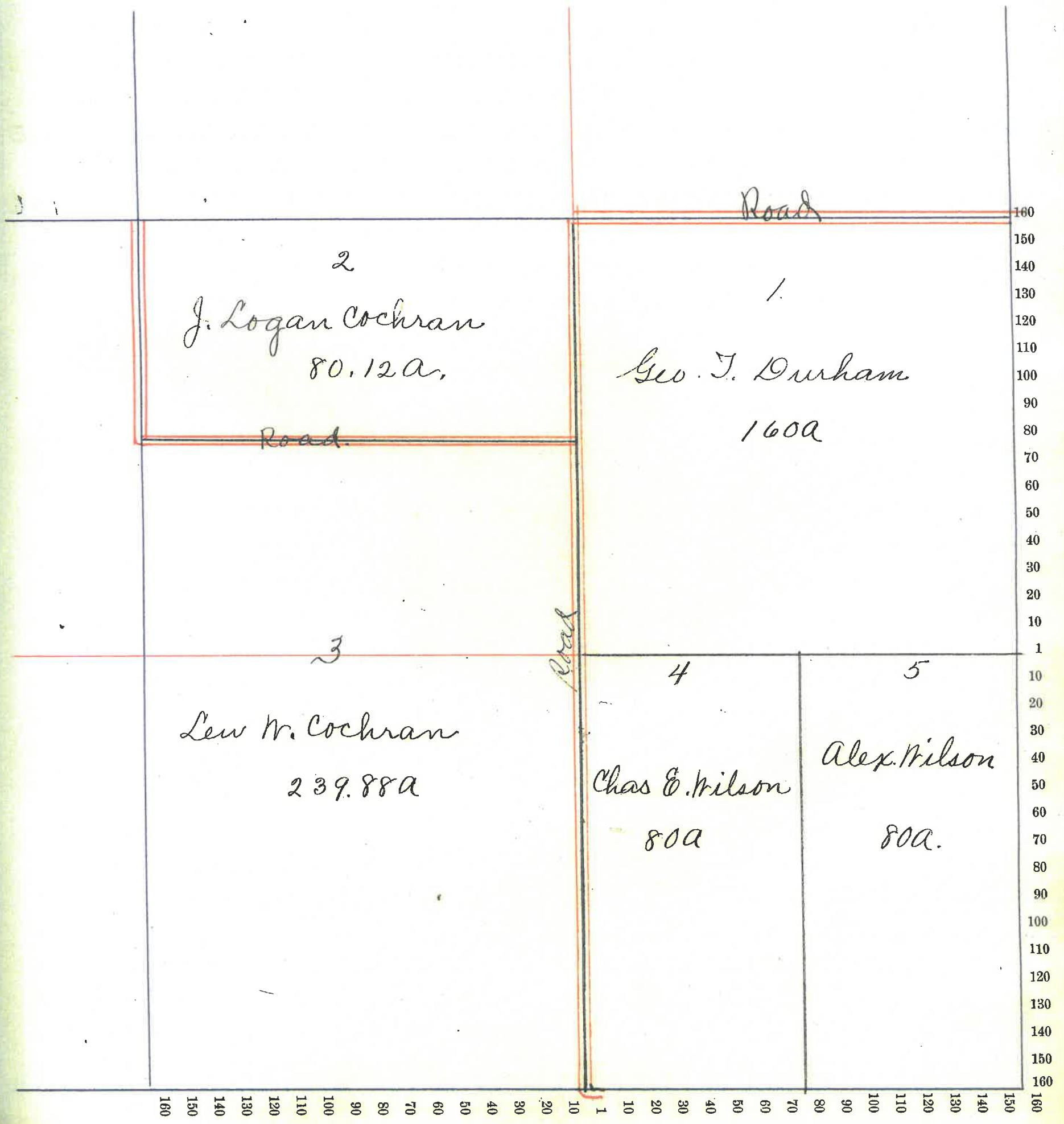
NAMES OF OWNERS	Number on Plat	DESCRIPTION	Section	Township	Range	Acres	Hundredths	Value of Land,	Value of Improve-	Value of Lands and
								ments,	Improvements	
Durham, Geo. J.	1	NE ⁴	33	20	4	160		5470	1000	6470
Cochran, J. Logan	2	N ² NW ⁴	33	20	4	80	12	2680	800	3480
Cochran, Lew. W.	3	PT N ²	33	20	4	239	88	7975	1500	9475
Wilson, Chas E.	4	N ² SE ⁴	33	20	4	80		2740	300	3040
Wilson, Alex	5	E ² SE ⁴	33	20	4	80		2720		2720

Section No. 33

Congressional Township, No. 20 R. 4

SCALE:—Forty rods to an inch, or ten rods to a space, Congress Land, which is one mile square for a Section.

Number of acres in this Section, according to the UNITED STATES SURVEY, 640



Montgomery County, Indiana, 1903.

Assessor's Plat-Book for Madison Township, No. 20


NAMES OF OWNERS	Number on Plat	DESCRIPTION	Section	Township	Range	Acres	Hundredths	Value of Land,	Value of Improve-ments,	Value of Lands and Improvements
Durham, Geo. J.	1	N ²	34	20	4	319	56	7030		7030
Wilson, Alex.	2	Pt. W ² W ² S ¹ 4	34	20	4	37		810		810
Durham, Sarah A.	3	Pt. S ¹ 4	34	20	4	83	44	2670		2670
Hitch, Eliza	4	E ² E ² S ¹ 4	34	20	4	40		1280		1280
Cowan, Geo. M.	5	SE ⁴	34	20	4	160		5280	600	5880

Section No. 34

Congressional Township, No. 20 R. 4

SCALE:—Forty rods to an inch, or ten rods to a space, Congress Land, which is one mile square for a Section.

Number of acres in this Section, according to the UNITED STATES SURVEY, 640



Montgomery County, Indiana, 1903.

Assessor's Plat-Book for Madison Township, No. 20

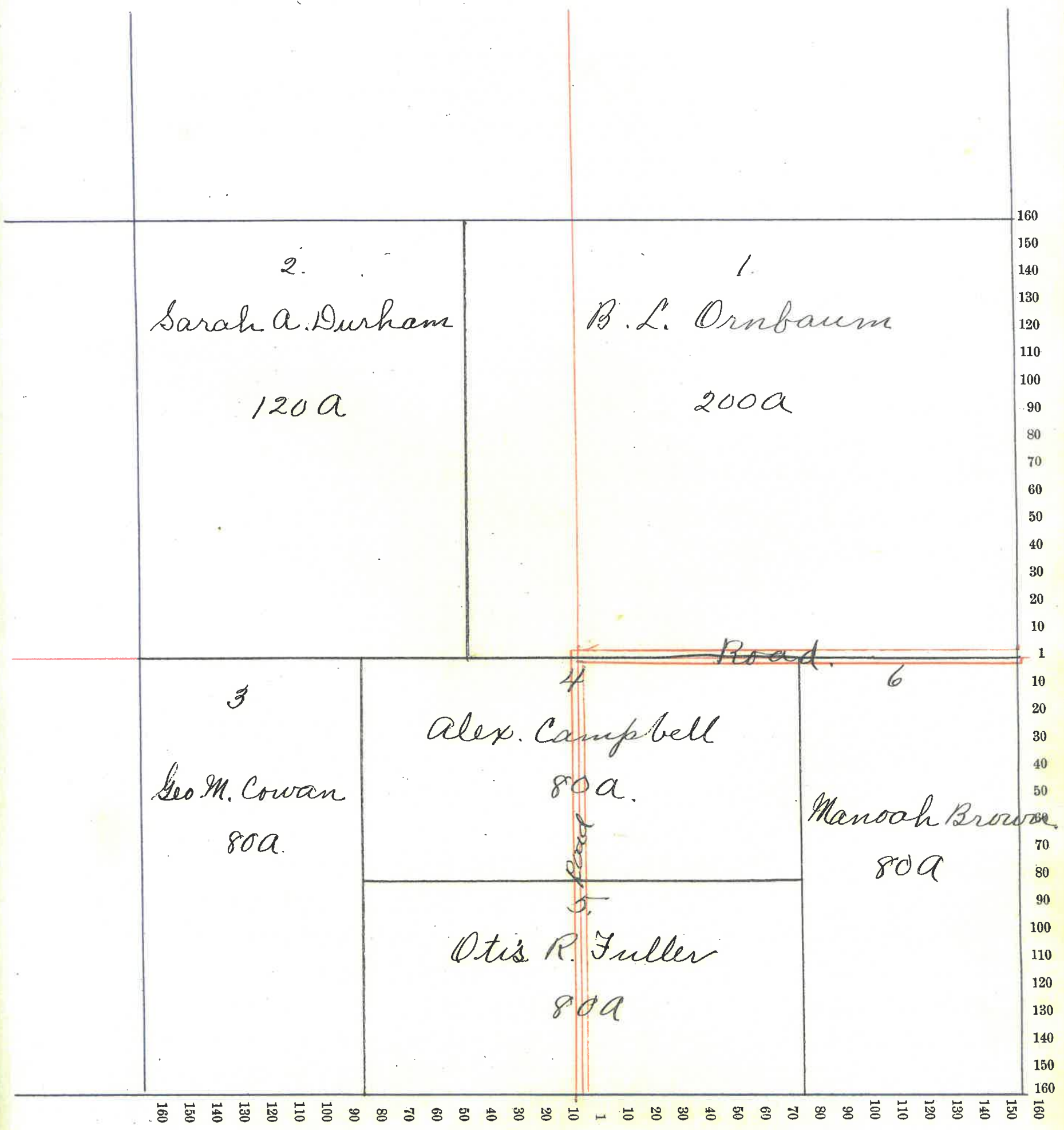
NAMES OF OWNERS	Number on Plat	DESCRIPTION	Section	Township	Range	Aces	Hundredths	Value of Land,	Value of Improve-ments,	Value of Lands and Improvements
Ornbaum, B.L.	1	Pt. N ²	35	20	4	200		7335	900	8235
Durham, Sarah A.	2	Pt. NW ⁴	35	20	4	120		2760		2760
Cowan, Geo M.	3	N ² SW ⁴	35	20	4	80		2800		2800
Campbell, Alex.	4	Pt. N ² S ²	35	20	4	80		2570	300	2870
Fuller, Otis R.	5	Pt. S ² S ²	35	20	4	80		2580	600	3180
Brown, Manoah	6	E ² SE ⁴	35	20	4	80		2610	300	2910

Section No. 35

Congressional Township, No. 20 R. 4

SCALE:—Forty rods to an inch, or ten rods to a space, Congress Land, which is one mile square for a Section.

Number of acres in this Section, according to the UNITED STATES SURVEY, 640



Montgomery County, Indiana, 1903.

Assessor's Plat-Book for Madison Township, No. 20

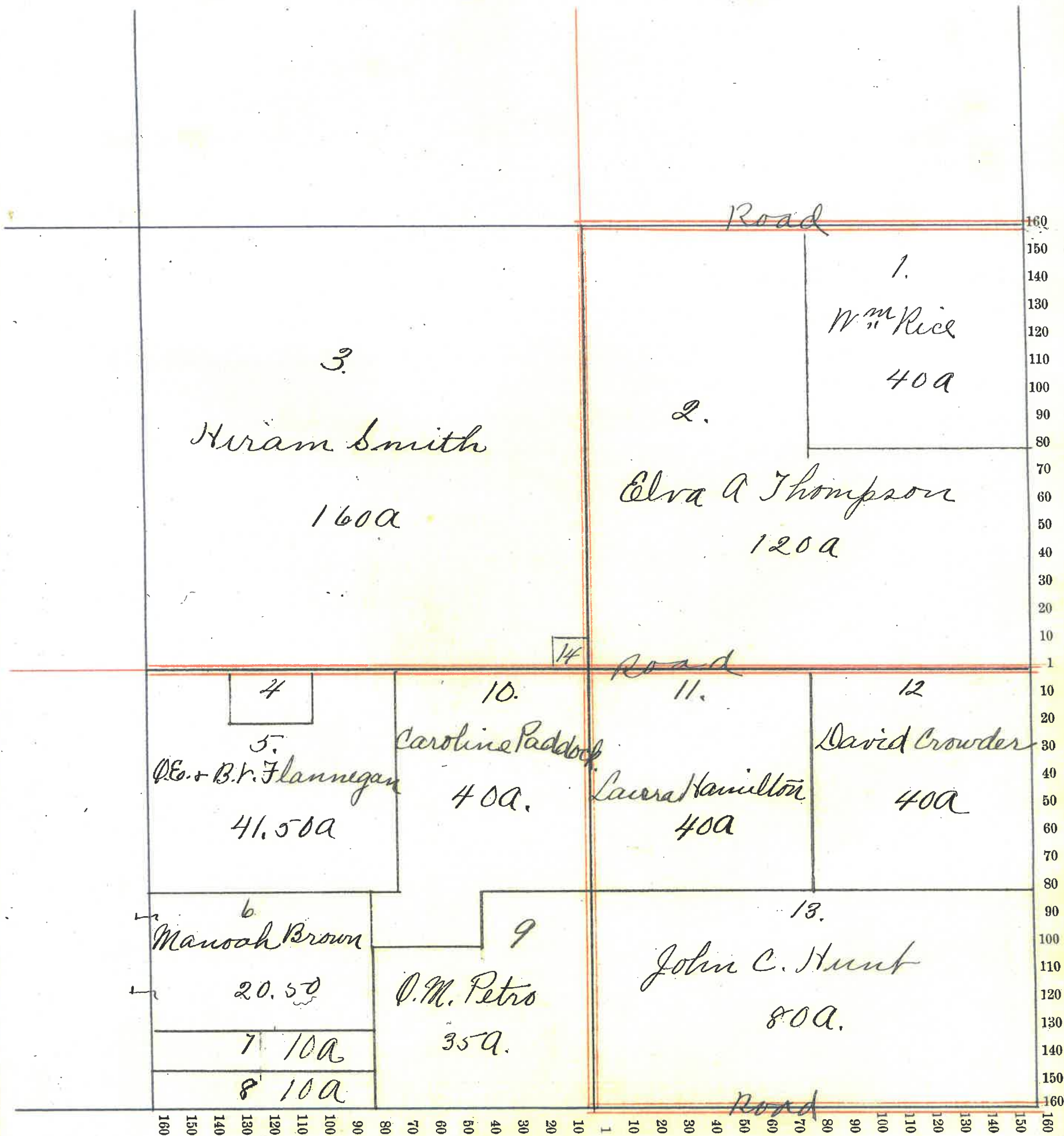
NAMES OF OWNERS	Number on Plat	DESCRIPTION	Section	Township	Range	Acres	Hundredths	Value of Land,	Value of Improve-ments,	Value of Lands and Improvements
✓ Rice, W ^m	1.	NE ⁴ NE ⁴	36	20	4	40		1450		1450
✓ Thompson, Elva A.	2	Pt. NE ⁴	36	20	4	120		4670	1000	5670
✓ Smith, Hiram	3.	NW ⁴	36	20	4	160		5790	800	6590
✓ Whalen, Margaret	4	Pt. NW ⁴ SW ⁴	36	20	4	3		90	60	150
✓ Blannigan, O.E. + B.V.	5	Pt. N ² SW ⁴	36	20	4	41.50		1355	300	1655
✓ Brown, Manoah	6	Pt. SW ⁴ SW ⁴	36	20	4	20.50		675		675
✓ Brown, Sally	7	Pt. SW ⁴ SW ⁴	36	20	4	10		330		330
✓ Crawford, C. M.	8	Pt. SW ⁴ SW ⁴	36	20	4	10		330		330
✓ Petro, Q. M.	9	Pt. SE ⁴ SW ⁴	36	20	4	35		1195	400	1595
✓ Paddock, Caroline	10.	Pt. E ² SW ⁴	36	20	4	40		1345	200	1545
✓ Hamilton, Laura	11.	NW ⁴ SE ⁴	36	20	4	40		1340	200	1540
✓ Crowder, David M.	12.	NE ⁴ SE ⁴	36	20	4	40		1055	150	1205
✓ Hunt, John C.	13	S ² SE ⁴	36	20	4	80		2555		2555
	14.	School House.								

Section No. 36

Congressional Township, No. 20 R. 4

SCALE:—Forty rods to an inch, or ten rods to a space, Congress Land, which is one mile square for a Section.

Number of acres in this Section, according to the UNITED STATES SURVEY, 640



TOWN OF *Linden*

NAMES OF OWNERS	ADDITION OR SUBDIVISION	In-Lots	Out-Lots	Parts of In-Lots	Parts of Out-Lots	No. Square or Block	Value of Lots, with-out Improvements	Value of Improve-ments	Value of Lots and Improvements
<i>Ammerman, Geo + Estella</i>	<i>Kelsey's 2nd Add.</i>	4					50	400	450
<i>Allen, Mary</i>	<i>Shanklin's</i>	40					40	350	390
<i>Ammerman, Dorat C. M.</i>	"	41					40	400	440
<i>Ammerman, Geo. A.</i>	<i>O.P.</i>	44					100	250	350
<i>Beach, Josiah W.</i>	<i>O.P.</i>	29					50		50
<i>Do</i>	<i>Do</i>	30					50		50
<i>Do</i>	<i>Do</i>	57					75	600	675
<i>Do</i>	<i>Do</i>	58					70	100	170
<i>Do</i>	<i>Treadways.</i>	1					40	200	1185
<i>Browning, L. F.</i>	<i>Kelseys</i>	8					50	400	450
<i>Browning, O. R.</i>	<i>O.P.</i>	9 ² 40					100	700	800
<i>Do</i>	<i>Kelseys</i>	6					50	500	1350
<i>Bowman, John H.</i>	<i>Pt. NE⁴ Sec. 7, -20-4. .25A.</i>						30		30
<i>Bowman, Malinda.</i>	<i>Pt. NE⁴ Sec. 7-20-4. .25A.</i>						30	270	300
<i>Bennett, John + Eliza</i>	<i>Pt. N² SW⁴ Sec. 8-20-4. .28A</i>						30	400	430
<i>Bible, Mary L.</i>	<i>Pt. W² SW⁴ Sec. 8-20-4. .25A</i>						25		25
<i>Bohrer, Geo. A.</i>	<i>Stoddards</i>	13					50	450	500
<i>Bank of Linden</i>	<i>O.P.</i>	8 ² 40					100	1400	1500
<i>Bowerman, Lucy M.</i>	<i>Shanklin's</i>	35					40	400	
<i>Do</i>	<i>Do</i>	36					40		480
<i>Benefiel, E. A. + S. M.</i>	<i>Do 2nd</i>	12					40	350	390
<i>Bradley, A. J. + E. F.</i>	<i>Do 3rd</i>	31					40	600	
<i>Do</i>	<i>Do</i>	32					40		680

TOWN OF Linden

NAMES OF OWNERS	ADDITION OR SUBDIVISION	In-Lots	Out-Lots	Parts of In-Lots	Parts of Out-Lots	No. Square or Block	Value of Lots, with-out Improvements	Value of Improve-ments	Value of Lots and Improvements
Bales, Wash. H. + Edith	OP.	49					40	300	
Do	Do.	50					40		380
Brinson, A. O. & C. B.	Shanklins	20					40	300	
Do	Pt. Sec 8-20-4. 25A.						15		355
Bowerman, Sarah	Kelseys ^{2d}	15					40		
Do	Do	16					40		80
Clark, John	J. Stoddard's	6					60	300	360
Church, Celia A.	Do	17					50	400	
Do	Do	Pt 18					25		
Do	Jas Do	8	2				30	350	
Do	Do.	Pt. 15					15	150	1020
Conrad, Dan ^{and} Mary	Kelseys	1					50	450	
Do	Do	2					50		550
Cox, Elijah + J. W.	Shanklins	7					45	450	495
Conrad, Dan	Kelseys ²	7					40	450	490
Conrad, Joel	Do	6					40		40
Conrad, Chas	Do	5					40		40
Campbell, Chas. W. ^{and} A. M.	Shanklins ²	14					40	350	
Do.	Pt. 11 th St ^h 8-20-4. 25A.						40		430
Dickey, Sarah J.	Whites	3					25	250	275
Denny, Louis + Ellen	Shanklins	13					40	400	440
Dicks, Alice H.	Stoddards	9					50	300	350

TOWN OF *Linden*.

NAMES OF OWNERS	ADDITION OR SUBDIVISION	In-Lots	Out-Lots	Parts of In-Lots	Parts of Out-Lots	No. Square or Block	Value of Lots, without Improvements	Value of Improvements	Value of Lots and Improvements
<i>Dunkle, Rebecca J.</i>	<i>O.P.</i>	<i>42</i>					<i>100</i>	<i>150</i>	<i>250</i>
<i>Do</i>	<i>Do</i>	$\frac{1}{2}$ <i>59</i>							
<i>Do</i>	<i>Do</i>	$\frac{1}{2}$ <i>60</i>					<i>75</i>		
<i>Do</i>	<i>Do</i>	<i>43</i>					<i>100</i>	<i>500</i>	<i>600</i>
<i>Do</i>	<i>Stoddards</i>	<i>1</i>					<i>50</i>		
<i>Do</i>	<i>O.P.</i>	<i>Pt 38</i>					<i>55</i>	<i>500</i>	
<i>Do</i>	<i>Pt. Sec 8-20-4</i>	<i>.25a</i>					<i>50</i>		<i>1580</i>
<i>Dunkle, Frank</i>	<i>O.P.</i>	<i>Pt 38</i>					<i>60</i>	<i>700</i>	
<i>Do</i>	<i>Do</i>	<i>" 37</i>					<i>30</i>		
<i>Do</i>	<i>Pt. NE 4 Sec 7-20-4</i>	<i>.50 a.</i>					<i>35</i>	<i>125</i>	<i>950</i>
<i>Elliott, Minnie A.</i>	<i>Kelsey's 2nd</i>	<i>14</i>					<i>40</i>	<i>250</i>	<i>290</i>
<i>Etcheson, Minnie O</i>	<i>Shanklin's 4th</i>	<i>43</i>					<i>30</i>		<i>30</i>
<i>Elliott, J. W. & O. H.</i>	<i>O.P.</i>	<i>35</i>					<i>100</i>	<i>800</i>	<i>900</i>
<i>Fralley, W. L.</i>	<i>Shanklin's</i>	<i>6</i>					<i>55</i>	<i>450</i>	<i>505</i>
<i>Facker, Emma B.</i>	<i>O.P.</i>	$\frac{2}{9}$ <i>47</i>					<i>35</i>	<i>100</i>	<i>135</i>
<i>Fralley, W. L. & C. M.</i>	<i>Shanklin's</i>	<i>2</i>					<i>50</i>	<i>350</i>	<i>400</i>
<i>Fralley, W. L. "Cashier"</i>	<i>Do</i>	<i>45</i>					<i>30</i>		<i>30</i>

TOWN OF *Linden*

NAMES OF OWNERS	ADDITION OR SUBDIVISION	In-Lots	Out-Lots	Parts of In-Lots	Parts of Out-Lots	No. Square or Block	Value of Lots, without Improvements	Value of Improvements	Value of Lots and Improvements
<i>Galbreath, Emma</i>	<i>O.P.</i>	<i>34</i>					<i>100</i>	<i>600</i>	<i>700</i>
<i>Goben, Geo^{and} Susan</i>	<i>Kelseys</i>	<i>2</i>					<i>40</i>		
<i>Do</i>	<i>Stoddards</i>	<i>11</i>					<i>50</i>	<i>300</i>	
<i>Do</i>	<i>Do</i>	<i>12</i>					<i>50</i>	<i>250</i>	
<i>Do</i>	<i>Shanklins</i>	<i>29</i>					<i>40</i>	<i>250</i>	<i>980</i>
<i>Goben, Mary C.</i>	<i>O.P.</i>	<i>33</i>					<i>100</i>	<i>800</i>	<i>900</i>
<i>Graham, Saml^{and} Ira</i>	<i>O.P.</i>	<i>Pt. 25</i>					<i>75</i>	<i>400</i>	<i>475</i>
<i>Graham, Ira C.</i>	<i>Stoddards</i>	<i>Pt. 7</i>					<i>30</i>	<i>150</i>	<i>180</i>
<i>Goben, Jesse W.</i>	<i>Do</i>	<i>11² 13</i>							
<i>Do</i>	<i>Do</i>	<i>11² 14</i>					<i>60</i>	<i>300</i>	<i>360</i>
<i>Hartman, W.</i>	<i>O.P.</i>	<i>1/3</i>	<i>1</i>				<i>10</i>	<i>70</i>	
<i>Do</i>	<i>Do</i>	<i>1/3</i>	<i>3</i>				<i>10</i>		
<i>Do</i>	<i>Do</i>	<i>1/3</i>	<i>4</i>				<i>10</i>	<i>80</i>	<i>180</i>
<i>Harrigan, Daniel</i>	<i>Stoddard</i>	<i>Pt. 10</i>							
<i>Do</i>	<i>Do</i>		<i>11</i>				<i>50</i>	<i>400</i>	
<i>Do</i>	<i>Do</i>		<i>12</i>				<i>60</i>	<i>450</i>	
<i>Do</i>	<i>H^{and} N.</i>		<i>2</i>				<i>35</i>	<i>100</i>	<i>1095</i>
<i>Hose, J. M.</i>	<i>Kelseys</i>	<i>2</i>	<i>1</i>				<i>50</i>		
<i>Do</i>	<i>Do</i>		<i>2</i>				<i>50</i>		
<i>Do</i>	<i>Stoddard</i>		<i>1</i>				<i>40</i>		
<i>Do</i>	<i>Do</i>		<i>2</i>				<i>35</i>		
<i>Do</i>	<i>Pt. 11² St 4 8-20-4</i>	<i>.52</i>	<i>9</i>				<i>125</i>	<i>1000</i>	<i>1300</i>

TOWN OF Linden

NAMES OF OWNERS	ADDITION OR SUBDIVISION	In-Lots	Out-Lots	Parts of In-Lots	Parts of Out-Lots	No. Square or Block	Value of Lots, without Improvements	Value of Improvements	Value of Lots and Improvements
Holliday, Anna S. ^{and} M. E. Whites		12					40	350	390
Hoover, A. ^{and} E. C.	Shanklin St	10					40	350	390
Harter, Frank	Kelseys 2 nd	13					40		40
Harrigan, Paul ^{and} M. B.	Pt. E ² St ⁸ 8-20-4. 56a						90	700	790
Hunt, Ina C.	Pt. E ² St ⁸ 8-20-4. -20a						30		
Do	Shanklin	19					40	300	370
Hale, Bertha F.	Kelseys	7					50	350	400
Harrigan, John, Jr.	Shanklin 3 rd	24					40		
Do	Do	23					40		
Do	O.P. Pt	22					50	500	
Do	Do	10					30		
Do	Do	11					50		
Do	Do	12					50	600	1360
Harter, S. A. ^{and} M. H.	Stoddards	3					60	250	310
Jones, Jennie D.	Kelseys	1					50	400	450
Jones, W. D. ^{and} J. D.	Do	2					40		40
Johnson, Mina	Pt. NE ⁴ Sec. 7-20-4. 26a						25	100	125
Jones, Homer ^{and} M. L.	Kelseys	3					50		
Do	Do	4					50	550	650
Jones, A. Q. ^{and} M. A.	Do	12					50	600	
Do	Do	13					40		690
Jones, Albert O	O.P.	21					100	400	500

TOWN OF Linden

NAMES OF OWNERS	ADDITION OR SUBDIVISION	In-Lots	Out-Lots	Parts of In-Lots	Parts of Out-Lots	No. Square or Block	Value of Lots, without Improvements	Value of Improvements	Value of Lots and Improvements
Keeney, W ^m H.	O.P.	72					40		40
Keeney, W. H. "Jr"	O.P.	8	9				30	100	
Do	Kelsey's	8					50	500	680
Keeney, Amelia S.	O.P.	71					40	300	340
Kelsey, David A.	Kelsey	9					50	350	400
Kelsey, D. A. + J. P.	Do	11					50		
Do	Pt. E ² S ⁶ Sec 7-20-4. 60.21A.						2630	1000	3680
Lampe, Henry	O.P.	69					40		
Do	Do	70					50	350	440
Lyon, Robt.	Pt. NE ⁴ Sec 7-20-4. 23A						25	150	175
Layton, Alice	Kelseys	1					40	350	390
Layton, Ed. and M.	Stoddards	2					50	400	450
Layton, Eliz.	Kelseys	5					50	400	450
Layton, Jas. H.	Stoddards	6					30	350	380

TOWN OF *Linden*

NAMES OF OWNERS	ADDITION OR SUBDIVISION	In-Lots	Out-Lots	Parts of In-Lots	Parts of Out-Lots	No. Square or Block	Value of Lots, with-	Value of Improve-	Value of Lots and
							out Improvements	ments	Improvements
Montgomery, Josephine	O.P.	18					50	100	150
Do	Shanklins	11					40	450	640
Montgomery, W. J.	O.P.	23					100	400	500
Miller, Rebecca A.	O.P.	53					55		
Do	Do	54					50	100	
Do	Do	63					60		
Do	Do	56					75	1000	1340
Mahoy, Daniel	Shanklins	3					50	350	400
Martin, Robt. and Anna	O.P. Pt. 22						50	600	650
Mason, C. M. D. and Clara	Pt. SW ⁴ 8-20-4 .25A.						50	50	100
Martin, Simon P.	Pt. W ² SW ⁴ sec 8-20-4 .25A.						25		25
Mason, Albert H.	Pt. SW ⁴ sec 8-20-4 .25A						50	350	400
Mason, Sarah A	" SW ⁴ sec 8-20-4 .50A						100	300	400
Martin, Jessie F.	Shanklins ³	33					40		40
Montgomery, W. H.	Pt. SE ⁴ SE ⁴ 7-20-4 12A.						480		480
Mason, F. M. and S.E.	Shanklins	27					40		
Do	Do	47					30		70
Malebury Anna B.	O.P.	28					50	500	
Do	Kelseys	10					50	500	1100

TOWN OF *Linden*

NAMES OF OWNERS	ADDITION OR SUBDIVISION	In-Lots	Out-Lots	Parts of In-Lots	Parts of Out-Lots	No. Square or Block	Value of Lots, with-out Improvements	Value of Improve-ments	Value of Lots and Improvements
McBee, Chas. J.	Whites	14					40	600	640
McCorkle, John ^{and} Adeline.	Q.P.	8/9	57				40		
Do	Do	8/9	52				45	100	
Do	Do		45				60	100	
Do	Do		46				40		385
McCullum, John W.	Do.	17.	37				170	2100	2270
McBee, W. J. ^{and} M. E.	Shanklins.	17					40	600	
Do.	Do	18					40		
Do	Do	21					40		720
Newkirk, Chas. A.	Stoddards Pt.	15					45		
Do	Do	"	16				75	200	320
Newkirk, C. W. ^{and} E. B.	Q.P.	6	65						
Do	Do	"	66				40	200	
Do	Do	"	67				40		
Do	Do	"	68				40		280
Newkirk, W. E.	Stoddards	6 ²	13				4		
Do	Do	6 ²	14				40	350	390
Nichols, Geo. D.	Whites	1					20		
Do	Do	2					20	50	70
Nichols ^{and} Miller	N + K	5					20		
Do	Do	6					20		
Do	Do	7					20		60

TOWN OF *Linden*

NAMES OF OWNERS	ADDITION OR SUBDIVISION	In-Lots	Out-Lots	Parts of In-Lots	Parts of Out-Lots	No. Square or Block	Value of Lots, without Improvements	Value of Improvements	Value of Lots and Improvements
Nichols, Ed. S	Pt. E ^{2d} SW ⁴ Sec. 8-20-4 . 26a						40	250	290
Newkirk, Alice J.	Kelseys 2 ^d	9					50		
Do	Do	10					50		100
Nichols, Geo. D. "Clad"	Pt. SE ⁴ NW ⁴ Sec. 8-20-4 40a.						1565		1565
Newkirk, Mary J. and P. M.	Pt. NW ⁴ Sec. 8-20-4 . 50a						75	250	325
Newkirk, David M.	Kelseys 2 ^d	11					40		40
Pixley, Lydia A.	Stoddards	10					60	300	360
Parker, John K.	Kelseys	3					40		
Do	Do	4					50	600	
Do	Do 2 nd	19					40		
Do	Do	20					40	250	1020
Pixley, Emma M.	Pt. NW ⁴ Sec 8-20-4 . 25a						50	300	350
Parker, Dora	" NE ⁴ Sec 7-20-4 . 25a						25	300	325
Parker, Josie B.	" SW ⁴ Sec. 8-20-4 . 51a.						50	400	450
Parker, W. O.	Treadways	3					40	350	390
Parker, Lizzie C.	Kelseys	8					40	400	440
Palmer, W. E. and M. M.	Do 2 nd	12					40	300	340
Pyles, W. and Alice	Shanklins	51					35		35
Pyles, Alice	Do	25					40		
Do	Do	52					35	500	575
Phillips Lillie M.	Kelseys	17					40	400	440
Parker, Jarven	O.P.	31					50		
Do	"	32					50		100

TOWN OF Linden

NAMES OF OWNERS	ADDITION OR SUBDIVISION	In-Lots	Out-Lots	Parts of In-Lots	Parts of Out-Lots	No. Square or Block	Value of Lots, with-out Improvements	Value of Improve-ments	Value of Lots and Improvements
Rash, Ed. W.	O.P.	24					100	600	700
Rash, W. E. and A.	O.P.	63					60		
Do	Do	64					60	800	920
Russell, A. H. and Mary A.	Pt. NE ⁴ Sec. 7-20-4		.24 A.				25	150	175
Reese, John S.	H & K.	4					20		20
Ridlen, Stephen and Ella	Stoddards	2					30	350	380
Rickey, Joseph C.	Shankline 3 rd	39					25	400	
Do.	Pt. SW ⁴ Sec. 8-20-4		.09 A				15		440
R. R. L. H. A. & C.	Pt. NE ⁴ Sec 7.		1.35 A. and .46 A				180		180
Stoddard, Jane M.	Stoddards	1					50		
Do	Do	14					40		
Do	O.P.	36					150	700	
Do	Pt. SW ⁴ Sec 8-20-4		12.83 A.				510		
Do	Stoddards	3					35	200	
Do	Do	4					30		
Do	Do	5					30		
Do	Do	7					30		
Do	Do	8					30		
Do	Do	11					50		1855
Schlemmer, Otto	O.P.	41					150	700	850
Scott, J. W. and E. J.	Shankline	49					30		
Do	Do	50					30		60
Shelby, Evan S.	O.P.	38					140	900	
Do	Do	39					200	400	1640

TOWN OF Linden

NAMES OF OWNERS	ADDITION OR SUBDIVISION	In-Lots	Out-Lots	Parts of In-Lots	Parts of Out-Lots	No. Square or Block	Value of Lots, with-out Improvements	Value of Improve-ments	Value of Lots and Improvements
Shanklin, J. C. ^{and M.}	Stoddards	4					60	350	
Do	Do	5					60	300	
Do	Do	6					60	300	
Do	Pt. E ² SW ⁴ Sec 8-20-4			64.12a.			2560	450	
Do.	Shanklins	34					30		
Do	Do	38					30		
Do	Do	42					40	400	
Do	Do	44					25		
Do	Do	46					30		7426
Do	Do	48					30		2975
Sprague, Levi	Whites	11					40	250	290
Simmison, J. F. + D.B.	O.P.	5					25		
and Jos N. Hodge.	Do	6					20		
Do	Do	7					20		
Do	Do	8					30	1000	1095
Staley, Newton ^{and M.E.}	Pt. N ² SW ⁴ Sec 8-20-4-25						40		40
Smith, Sarah A	Stoddards	7					60	450	510
Smith, Henry B.	Do Pt 18						25	300	325
Shobe, H. C.	Kelseys 2 ^o	3					40		40
Do	Pt N ² SW ⁴ Sec 8-20-4			3.70a.			320	1500	1860
Stephenson, Amanda, Etal	Shanklins 3 ^o	30					40		40
Sefton, Era	O.P. N ²	59							
Do	Do N ²	60					75	400	475
Snyder, Fred S.	Stoddards	3					50	400	450

TOWN OF Linden

NAMES OF OWNERS	ADDITION OR SUBDIVISION	In-Lots	Out-Lots	Parts of In-Lots	Parts of Out-Lots	No. Square or Block	Value of Lots, with-out Improvements	Value of Improve-ments	Value of Lots and Improvements
Snyder, Garrett.	Shanklins 2 nd	15					40	100	
Do	Do	16					40	500	680
Scott, John W.	Do 3 rd	26					40		40
Sering, Eliz. & J. B.	Pt. W ² St ⁴ Sec 8-20-4. -16a						10		10
Slavens, Maggie	Shanklins 2 nd	22					40	500	540
Switzer, A. C.	Kelseys	7					40	250	290
Thomas, Rachel A.	Stoddards	7					60		
Do	Do	8					70	700	830
Thomas, N. C. & E. D.	Kelseys	5					50	400	450
Thewlis Kirk.	Stoddards 5 ²	7					30	100	130
Thomas, O. D.	O. P.	17					100	600	700
Timmons, Sarah	Kelseys	7					50		
Do	Do	8					50	400	500
Thomas, O. C.	Shankline	9					45	300	345
Treadway, Anna	Do	4					50	400	
Do	Do	5					50		500
Thomas Guy C.	Do.	8					45		45
Thewlis Hope & L.	Pt. W ² St ⁴ Sec 8-20-4. -25						30		
Do	Shanklins	37					30		60
Thewlis, L. D.	"	28					40	250	290
Trinkle, C. C.	O. P. Pt	25					5		
Do	Do	26					35	200	240

TOWN OF *Linden*

NAMES OF OWNERS	ADDITION OR SUBDIVISION	In-Lots	Out-Lots	Parts of In-Lots	Parts of Out-Lots	No. Square or Block	Value of Lots, with-out Improvements	Value of Improve-ments	Value of Lots and Improvements
Thompson, A. J.	Shanklins	1					50	350	400
The Marsden Co.	Pt. N.W. Sec 8-20-4				18.319.		785	19000	19785
Tribby, Maria L.	Kelseys	4					40	300	340
Kyse, Helen E. S.	Kelseys	5					50		
Do	Do	6					50		100
Vanarsdall, Jas. A. & A. B.	Dr. W ²	65							
Do	Do	66					40	200	240
White, Martitia C.	Whites	4					25		
Do	Do	5					30		
Do	Kelseys	3					50		
Do	Do	4					50	450	
Do	Pt. N.W. Sec 17-20-4				17.06A		650		1255
Wheeler, Viola	N + K.	3					25	100	
Do	Do	1					25		150
Wilson, Sarah C.	Pt. SW ² 8-20-4				.25A		50	250	300
White, Jas. H. & C. J.	Whites	7					40	100	
Do	Do	8					40	500	680
West, Joseph J.	Stoddards	5					60	350	
Do	Do	9					60	150	
Do	Do	8					50	300	970
Waterman, C. C.	Freadways	2					40		40
Wright, W. and M. J.	Dr	4					55	450	505

TOWN OF Linden

NAMES OF OWNERS	ADDITION OR SUBDIVISION	In-Lots	Out-Lots	Parts of In-Lots	Parts of Out-Lots	No. Square or Block	Value of Lots, without Improvements	Value of Improvements	Value of Lots and Improvements
White, Jas H.	OP.	6					30		
Do	OP.	2					20		
Do	Do	$\frac{5}{9}$ 3					10		
Do	Do	$\frac{5}{9}$ 4					10		
Do	Do	$\frac{8}{9}$ 48					35		
Do	Do	$\frac{1}{9}$ 1							
Do	Do	" 3							
Do	Do	" 4							
Do	Do	" 9							
Do	Do	" 47							
Do	Do	" 48							
Do	Do	" 49							
Do	Do	" 50							
Do	Do	" 51							
Do	Do	" 52					40		145
White, Lucy M. "Etal"	Whites	9					40		
Do	Do	10					40	350	
Do	Pt. NW ⁴ NW ⁴ Sec 17-20-4 17.06A						650		1080
Wilson, Thos.	Mag K.	1					25		25
Wilkins, Thos.	Pt. SW ⁴ Sec 8-20-4 .50A						80	400	480
Wright, Geo. and E. J.	Stoddards 2 ^d	9					35		
Do	Do	10					35	400	470
Wheeler, Addison	Kelays 2 ^d	18					40	350	390
Whitely, H. H. and A	O.P.	15					75		
Do	Do	16					75		150
Wilson, F. M.	Whites	13					40		40

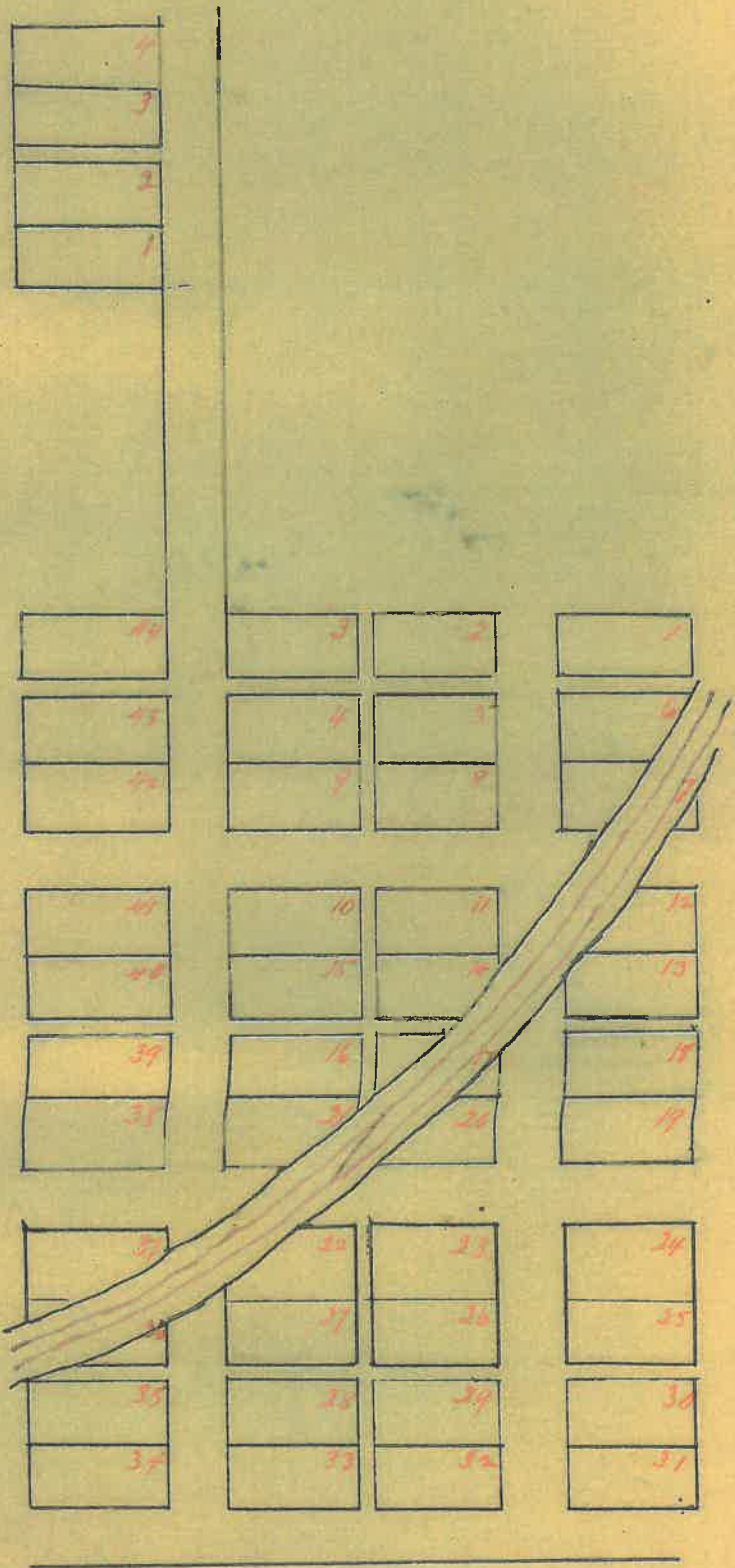
TOWN OF *Linden*


NAMES OF OWNERS	ADDITION OR SUBDIVISION	In-Lots	Out-Lots	Parts of In-Lots	Parts of Out-Lots	No. Square or Block	Value of Lots, with-out Improvements	Value of Improve-ments	Value of Lots and Improvements
<i>Wells Roy</i>	<i>Kelsey's</i>	6					40	200	240
<i>Zigler, Flora L.</i>	<i>O.P.</i>	19					100	1200	
<i>Do</i>	<i>Do</i>	20					100		1400
<i>Kirkpatrick</i>									
<i>Brannigan, W^{and} M.</i>	<i>Kirkpatrick</i>	23					35	100	135
<i>Dain, Chas.^{and} S.</i>	"	29					35	200	235
<i>Dain, M^{and} Cynthia</i>	"	1					40	350	390
"	"	Pt. 6					30		
"	"	7					10		430
<i>McCormack, Thos S.</i>	"	41					70	300	370

TOWN OF Kirkpatrick

NAMES OF OWNERS	ADDITION OR SUBDIVISION	In-Lots	Out-Lots	Parts of In-Lots	Parts of Out-Lots	No. Square or Block	Value of Lots, with-out Improvements	Value of Improve-ments	Value of Lots and Improvements
Brown, Jennie	Kirkpatrick	43					70	640	710
Bracket, J. W.	"	34					30	200	
Dicks, Alice.	"	35					10		260
		6							
		7							
		11					30		
		14					10		
		20					5		
		21					45	400	
		33					60	100	
		36					5		
		39					70	350	
		40					70		
		44					70		
		9					70	100	
		15					70		1450
		32							
Dain, John F.	Kirkpatrick						35	150	185
Grimes, Jas. R.	"	4					70	640	710
Gray, W. H. and Sarah	"	38					70	400	470
Jordan, Clara F.	"	17					5		5
Jordan, W. H.	"	10					70	300	370
Kirkpatrick, Frank	"	6							
Do	"	7							
		16					70	200	270
		22					10		
Kinnick, John W.	"	27					20		
		28					60	250	340
		12					10		
Kirkpatrick, Wm P.	"	13					10		
		31					20		
		24					20		
		25					20		
		30					20		
		19					20		
		18					20		140
		5					50		
McCormack, Lettie	"	8					50	600	700
Nay, Frank	"	26					35	250	285
Ryker, Chas.	"	42					70	300	370
		36					10		
Simmison, John	"	37					50	1000	1060
		1					50	400	
Shobe, Henry	Shobes Add.	2					50		
		3					50	400	
		4					50	400	1400

Plat of Kirkpatrick.





MA
I
B
P