

Assessor's Plat Book

Madison Township.

MONTGOMERY COUNTY

...1907...

**Assessor's Plat Book
Madison Township
Montgomery County,
Indiana**

1907

Last Name	First Name	Page	Notes
Allen	L and Eliz	19	
Anderson	Geo T	61	
Bales	A G	71	
Bard Street		78, 80	Linden
Bastion	Thos A and M J	35	
Beach	J N	11	
Binford	Joseph	49	
Binford	Wm P	49, 51	
Blue	James W	13	
Blue	W R and S F	33	
Blue	Wm R	39	
Boots	Athlinda	43	
Bowers	A J	25	
Bowers	Frank	45	
Bowers	Frank C	51	
Bracket	J W	75	Kirkpatrick
Brannigan	Wm and N	75	Kirkpatrick
Breaks	Flora C	55	
Brinson	M J	27	
Brown	Jennie M	75	Kirkpatrick
Brown	Manoah	69, 71	
Brown	Sally A	71	
Burk	Joseph E	57, 63	
Butcher	W A and J S	15	
Campbell	Alex	69	
Campbell	Hugh	23	
Carrol	Michael	63	
Carrol	Thos J	61	
Clouse	Geo	35	
Cochran	John L	55, 63, 65	
Cochran	Lew W	65, 67	
Coleman	E and M	19	
Conrad	Joel	7	
Corporation Line		78, 79, 80	Linden
Cosby	H T and L	75	Kirkpatrick
Cowan	Geo M	67, 69	
Crawford	C M	71	
Crowder	D M	71	
Crull	Ada	3, 5	
Crull	O P	5	
D A and J P Kelsey		80	2nd addition; Linden
D A and J P Kelsey		80	1st addition; Linden
Dailey	Anna E	57	
Dain	Chas and G	75	Kirkpatrick
Dain	John F	75	Kirkpatrick
Dain	M and C	75	Kirkpatrick
Davis	Anna E	27	
Depot		78	Linden
Dickerson	Wm and Eliza	71	
Dicks	Alice	1	
Dicks	Alice	75	Kirkpatrick
Dicks	Wm	75	Kirkpatrick
Douglas	Geo	29, 43	
Douglas	Sam'l	43	
Dudley	J W and C A	33	
Dunkle	Frank	17, 31	
Dunkle	Frank	75	Kirkpatrick
Dunkle	Rebecca J	31	
Durham	Geo T	53, 55, 65, 67	
Durham	Sarah	53	
Durham	Sarah M	67, 69	
East Street		80	Linden
Edwards	Chandler S	61	
Edwards	K L	29, 43	
Fletcher	F A	41, 43	
Fletcher	Foster A	63	
Fogarty	John W	51	
Foster	J and M A	39	
Fraley	A S	7, 17	
Fraley	C N and W L	7	
Fraley	Daisy D	17	
Fugate	E D	5	
Fuller	Geo W	55	
Fuller	Otis R	69	
Galey	Jas	29	
Graves	Lucy A	33	
Gray	Thos	25	
Gray	W H and S	73	
Griffith	Wm	71	
Grimes	J R	3	

Grimes	Jas R	75	Kirkpatrick
Grimes	L C	3	
Grimes	L C "etal"	75	Kirkpatrick
Guard	Timothy and M	7	
Halden Street		78	Linden
Halstead	J C	5	
Halstead	John	75	Kirkpatrick
Halstead	W W	5, 17, 19, 23	
Harding Street		80	Linden
Harrigan	Dan'l	33	
Harrigan	Dan'l and J	39	
Harrigan	John	33, 39	
Harrison Street		80	Linden
Hart	Jas W	25	
Hart	Jas W and O	25	
Harvey Street		80	Linden
Hawker	Martha A	17	
Hawker	Wm P	7	
Hayes	J N	47	
Hayes	John N	47	
Hayes	Laura B	47	
Hitch	Eliza	67	
Hopkins	Geo	71	
Hudson	John D	41	
Irons	Chas	47	
Irons	Elmer	5	
Irons	Mary	47	
James Street		78	Linden
Johnson	Frank and J	23	
Jones	Cynthia	59	
Jordan	Clara F	73	
Jordan	L C "etal"	3	
Jordan	Wm H	3, 73	
Kelsey	D A and J P	78, 80	Linden
Kelsey	John	21	
Kelsey	John P	13	
Killen	Hattie "etal"	15	
King	John W	49	
Kinnamon	Alex	21, 33	
Kinnamon	M J	21	
Kirkpatrick	C E	59	
Kirkpatrick	Frank	1	
Kirkpatrick	S A	5	
Kirkpatrick	S S and Agnes	39	
Kirkpatrick	W P	1, 17, 73	
Kirkpatrick	Wm P	19, 23	
Kirkpatrick		76	map of Kirkpatrick
Klendworth	Alice E	29, 31	
Leas	Chas F	25, 27	
Linden		13, 15	part of
Linden		78, 79, 80, 81	map of Linden Mar 1902
Livingston	Dan'l	7	
Lyon	Jane	61	
Lyon	Wm	59	
Main Street		80	Linden
Martin	Leslie	19	
Martin	Levi	29	
Martin	Mellie	29	
Mason	Geo K	59	
Mason	Sarah	31	
Mason	Sarah E	41	
Mastin	Jas M and M	55	
McBee	Chas T	23	
McBee	Martin Z	47	
McBee	Mary E	23	
McBee	W H and M E	51	
McBee	Wm Z	23	
McCormack	Lettie	73	
McCormack	Thos S	73	
McCoy	Frank	37	
Meridian Street		80	Linden
Michael	Mary	21	
Michael	Mary and R S	21	
Michael	Simon	43	
Miller	David S	27, 45	
Miller	Rebecca	7, 15, 17	
Miller	Rebecca A	9	
Miller	Rosetta	59, 61	
Miller	Rosetta and Samuel	59	
Miller	Van and Rebecca	9, 15	
Mills	Ida	61	
Montgomery	W B	29	
Montgomery	W H	13	
Montgomery	W H	78	Linden
Morris	S M	55	
Morrow	E M	37	
Mt Pleasant Church		61	
Murphy	Jas P	39	
Murphy	M J	57	
Murphy	M J "Jr"	59	

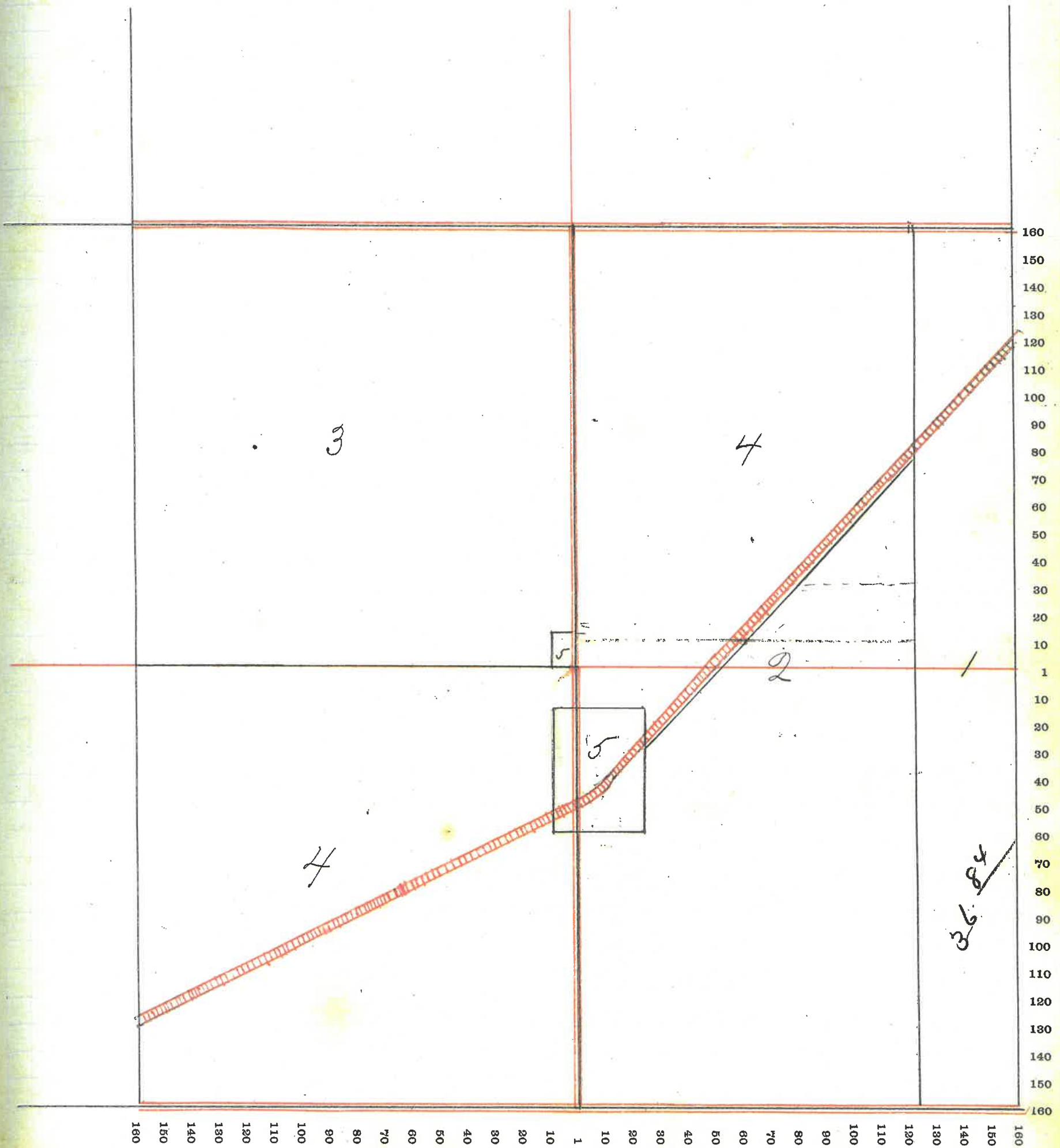
Murphy	Mary and R S	59	
Murphy	W J and J M	37	
Murphy	W T and M	59	
Murphy	Wm T	37	
Nichols	Ed	27	
Nichols	Geo D	15	heirs
Nichols	George D	79	Linden
Norman	F P	37	
Norman	S S and Agnes	37	
Old Plat		80, 89	Linden
Ornbaum	B	69	
Ornbaum	B F	51	heirs
Owen	Lewis W	35, 37	
Paddock	B F	45	estate
Paddock	Chas C	33	
Parker	Chas S	19	
Parker	Thos	9	
Parker	W O	7, 9	
Peters	John H	47	
Peterson	John	47	
Peterson	Lew W	45, 47, 49	
Petro	L W	71	
Phelps	Ida C	71	
Rafferty	M E and T M	59	
Rail Road Property		78	Linden
Railroad		80	Linden
Reese	David O	15	
Rice	Hattie	45	
Rice	Jonathan	27	
Rice	Perry B	43, 45	
Rice	Wm	71	
Riggs	Leroy	53	
Royer	F W	49	
Rusk	B B	19, 21, 27	
Rusk	Geo G	31	
Rusk	George	29	
Rusk	Pearl	17, 31	
Ryker	Chas	73	
school lot		80	Linden
Seybold	Geo	25	heirs
Shanklin	M J	33	
Shanklin	T C and M	15	
Shanklin	T C and M	79	Linden
Shanklin	T C and M	80	addition; Linden
Shobe	Henry	73	
Shobe	Henry C and Phoebe	1, 7	
Shotts	Andrew H	41	
Shotts	Arthur R	31, 41	
Shotts	Henry	37	
Shotts	Henry K	59	
Shotts	Isaac P	31	
Shotts	Jas N	41	
Shotts	Nancy	37	
Shotts	Orin A	41	
Shotts	Wesley E	41	
Shumaker	Allen	9	
Simmison	D B	15	
Simmison	J F	9	
Simmison	J F and D B	9, 11	
Simmons	Mary L	37	
Simmons	Wright	37	
Simms	Enoch	61	
Simms	Jacob	61	
Slavens	D T and M J	31, 33	
Smith	H C and M	41	
Smith	Mary E	61	
Smith	Wm E	13	
Steele	Hattie	47	
Stingley	A R	3, 21, 27	
Stingley	Chris	21	
Stingley	M D	21	
Stingley	Martha	21	
Stingley	W L	27	
Stoddard	Jane	7	
Stoddard	J M	80	Linden
Stoddard's addition		79, 80	Linden
The American Milling Co		15	
Thewlis	David	41	
Thompson	B A	57	
Thompson	Mary E	61	
Thompson	O O	59	
Thompson	S H D	61	
Tomlinson	John C	61	
Vail	Jas	39, 57	
Vincent	Thos H	39	
Vine Street		80	Linden
Walnut Street		80	Linden
White	Andrew P	9	
White	Geo L	9, 11, 59	
White	Jas H	35	

White	Lucy M "etal"	33	
White	M E	80	Linden
White	Martitia E	33	
Whitecotton	Isaac	41	
Wilkins	Thos	3, 5, 11, 13, 35	
Wilson	Jas L	47	
Wilson	W H and M E	61	
Winter	Jonathan	71	
Wise	Geo	43	
Woods	Michael	59	

SECTION No. 1

Congressional Township No. 20, R. 4

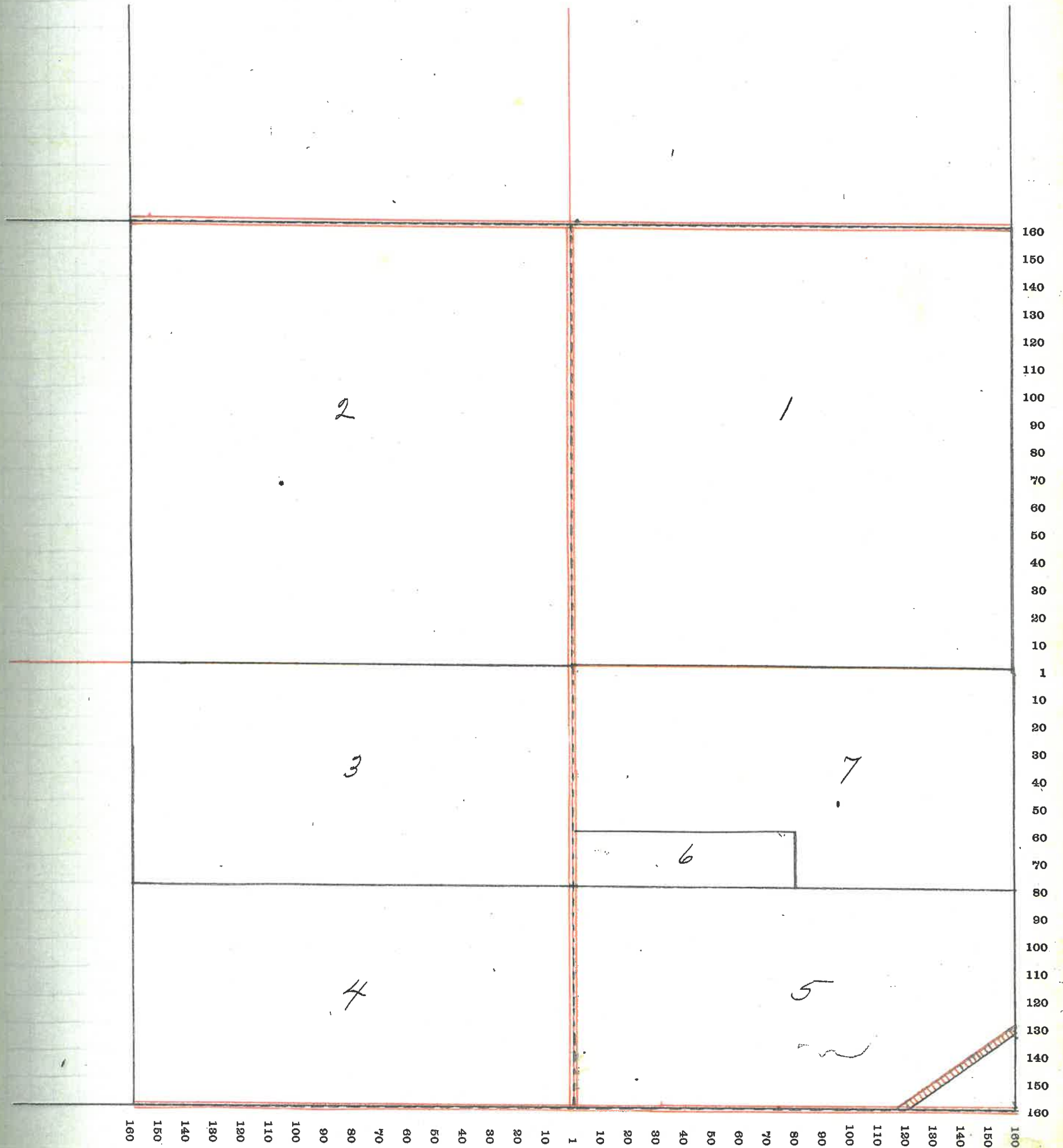
SCALE---Forty rods to an inch, or ten rods to a space, Congress Land, which is one mile square for a section.
Number of acres in this Section, according to the United States Survey 608.36



SECTION No. 2

Congressional Township No. 20, R. 4

SCALE---Forty rods to an inch, or ten rods to a space, Congress Land, which is one mile square for a section.
Number of acres in this Section, according to the United States Survey 628.33



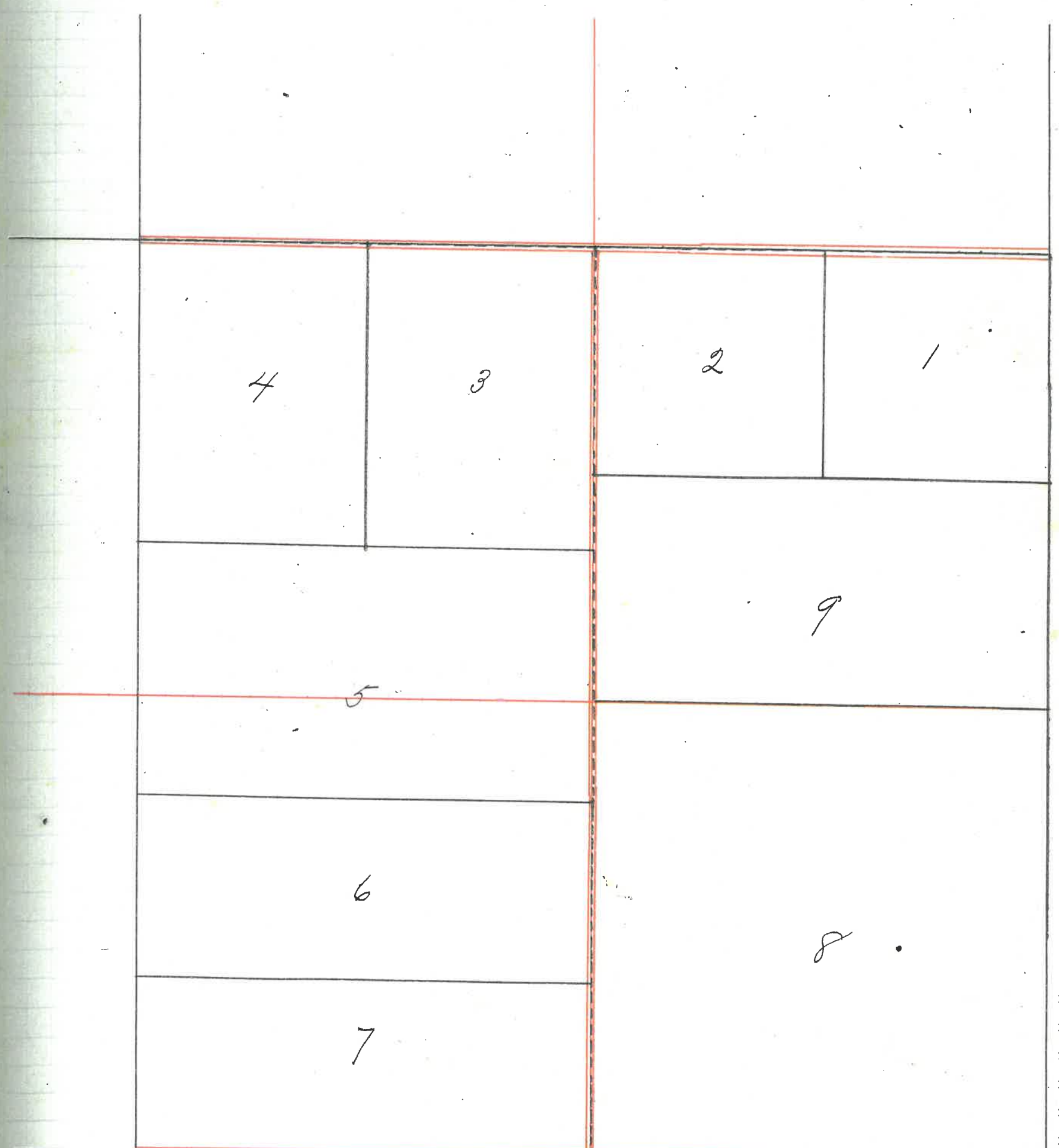
4

SECTION No. 3

Congressional Township No. 20, R. 4

SCALE---Forty rods to an inch, or ten rods to a space, Congress Land, which is one mile square for a section.
Number of acres in this Section, according to the United States Survey 630.39

5
10
15
20
25
30
35
40
45
50
55
60
65
70
75
80
85
90
95
100
105
110
115
120
125
130
135
140
145
150
155
160



160 150 140 130 120 110 100 90 80 70 60 50 40 30 20 10 1 10 20 30 40 50 60 70 80 90 100 110 120 130 140 150 160

6

MONTGOMERY COUNTY, INDIANA, 190

Assessor's Plat-Book for

Madison

Township, No.

VICKESNEY PRINTING CO., TERRE HAUTE, IND.

NAMES OF OWNERS	Number on Plat.	DESCRIPTION	Section	Township	Range	Acres	Hundredths	Value of Land	Value of Improvements	Value of Lands and Improvements
Timothy and M. Guard	1	Pt. NE ⁴ NE ⁴	✓	4	20	4	38	1520	500	2020
Henry C. and Phoebe Shore	2	Pt. N ² NE ⁴	✓	4	20	4	14	585		585
W. O. Parker	{ 3 4	Pt. N ² NE ⁴ " W ² SW ⁴ NW ⁴	✓	4	20	4	14 6	{ 585 210		{ 585 210
Joel Conrad	4	Pt. NW ⁴ NE ⁴	✓	4	20	4	4	200	300	500
Dan'l Livingston	5	Pt. N ² NW ⁴	✓	4	20	4	73 75	3095	800	3895
Wm Hawker	7	Pt. S ² NW ⁴	✓	4	20	4	74	3110	500	3610
Jane Stoddard	8	W ² SW ⁴ and NE ⁴ SW ⁴	✓	4	20	4	120	5040	500	5540
Rebecca Miller	9	SE ⁴ SW ⁴	✓	4	20	4	40	1680		1680
W. and W. L. Fraley	10		✓	4	20	4	160	6720	600	7320
A. S. Fraley	11	Pt. NE ⁴	✓	4	20	4	84 49	3550		3550
average per acre for land								41.69		
" " " " " " " " " " " "								46.78		

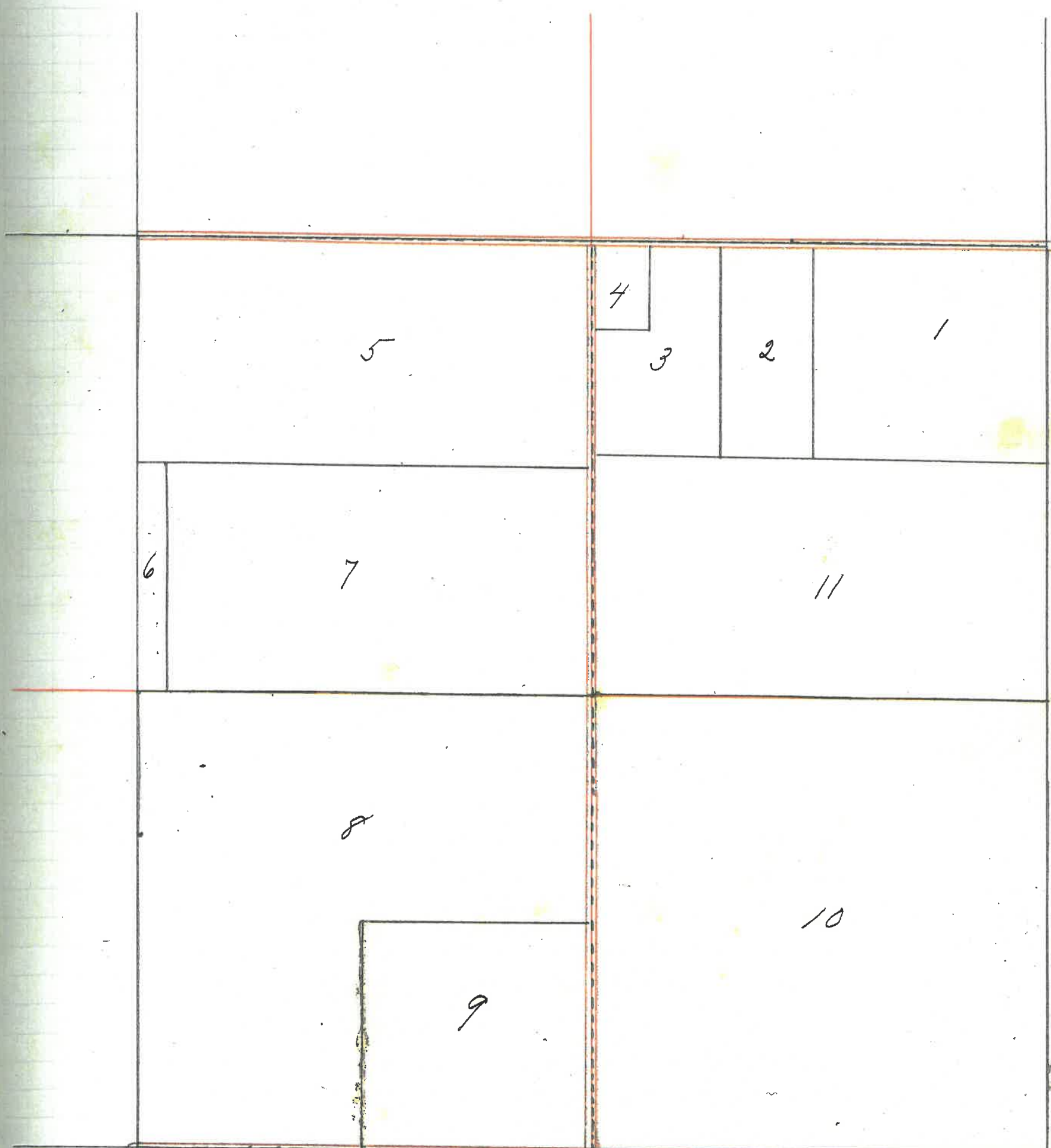
SECTION No. 4

Congressional Township No. 20, R. 4

SCALE--Forty rods to an inch, or ten rods to a space, Congress Land, which is one mile square for a section.
Number of acres in this Section, according to the United States Survey. 628.24

f
id

20
95
85
10
80
95
10
70
80
20
50



160
150
140
130
120
110
100
90
80
70
60
50
40
30
20
10
1
10
20
30
40
50
60
70
80
90
100
110
120
130
140
150
160

160 150 140 130 120 110 100 90 80 70 60 50 40 30 20 10 1 10 20 30 40 50 60 70 80 90 100 110 120 130 140 150 160

8

MONTGOMERY COUNTY, INDIANA, 190

Assessor's Plat-Book for

Township, No.

VIQUESNEY PRINTING CO., TERRE HAUTE, IND.

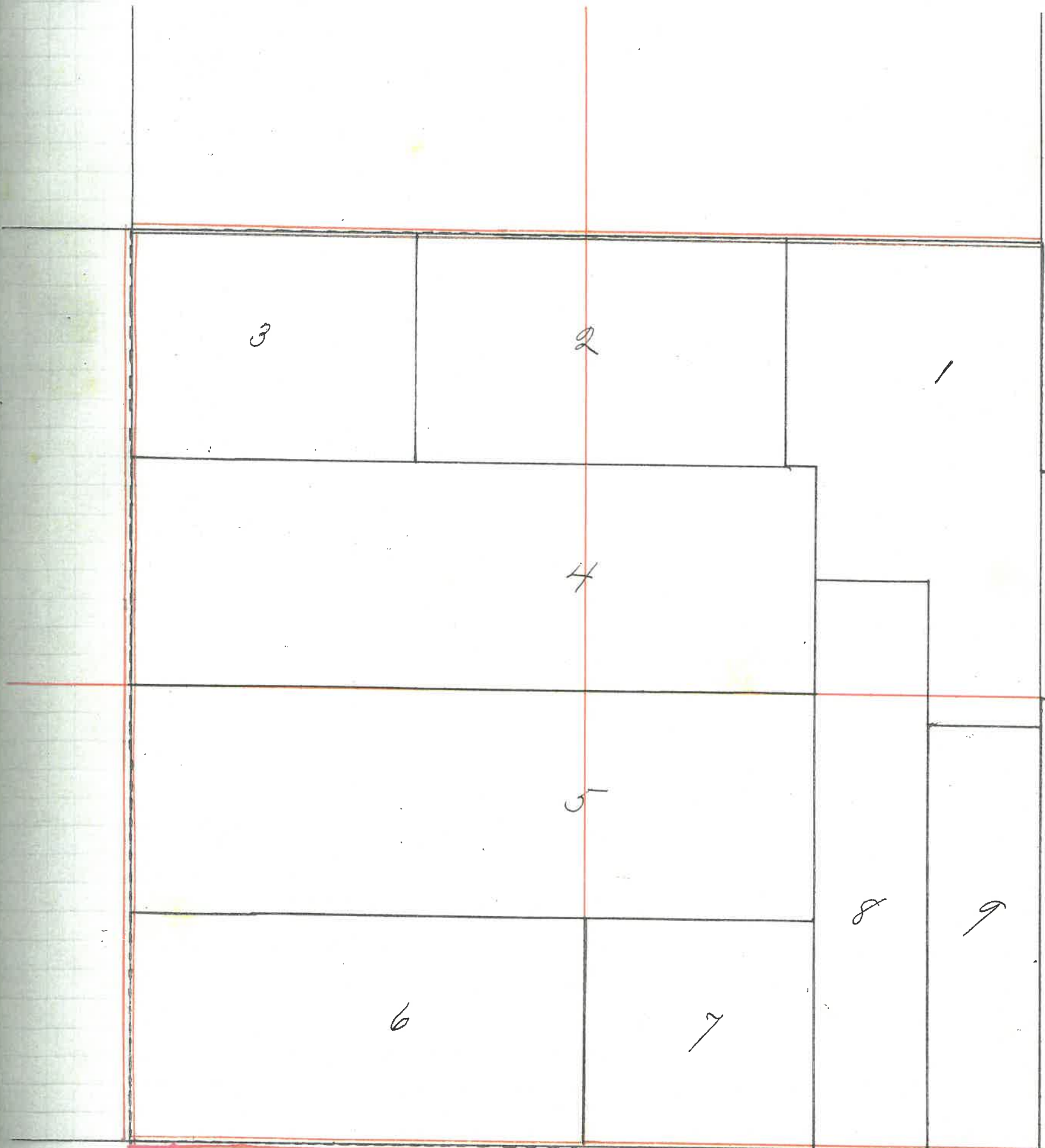
NAMES OF OWNERS	Number on Plat.	DESCRIPTION	Section	Township	Range	Acres	Hundredths	Value of Land	Value of Improvements	Value of Lands and Improvements
W. O. Parker	1	Pt NE ⁴	5	20	4	72	27	2810	500	3310
J. F. Simmison	2	Pt. N ² N ²	5	20	4	61	4	2440		2440
Allen Shumaker	3	Pt N ² NW ⁴	5	20	4	45		1890	500	2390
Van ^{and} R. Miller	4	S ² NW ⁴ ^{and} SW ⁴ NE ⁴	5	20	4	120		4560		4560
J. F. ^{and} D. B. Simmison	5	N ² SW ⁴ ^{and} NW ⁴ SE ⁴	5	20	4	120		4800		4800
Geo L. White	6	S ² SW ⁴	5	20	4	80		3200	200	3400
Rebecca A. Miller	7	SW ⁴ SE ⁴	5	20	4	40		1680		1680
Thos. Parker	8	Pt E ² E ²	5	20	4	50		2000	500	2500
Andrew P. White	9	Pt E ² E ² SE ⁴	5	20	4	38		1520	500	2020

Average per acre for Land \$ 39.77
 " " " " " ^{and} 43.28

SECTION No. 5

Congressional Township No. 25, R. 4

SCALE---Forty rods to an inch, or ten rods to a space, Congress Land, which is one mile square for a section.
Number of acres in this Section, according to the United States Survey 626.31



160 150 140 130 120 110 100 90 80 70 60 50 40 30 20 10 1 10 20 30 40 50 60 70 80 90 100 110 120 130 140 150 160

10

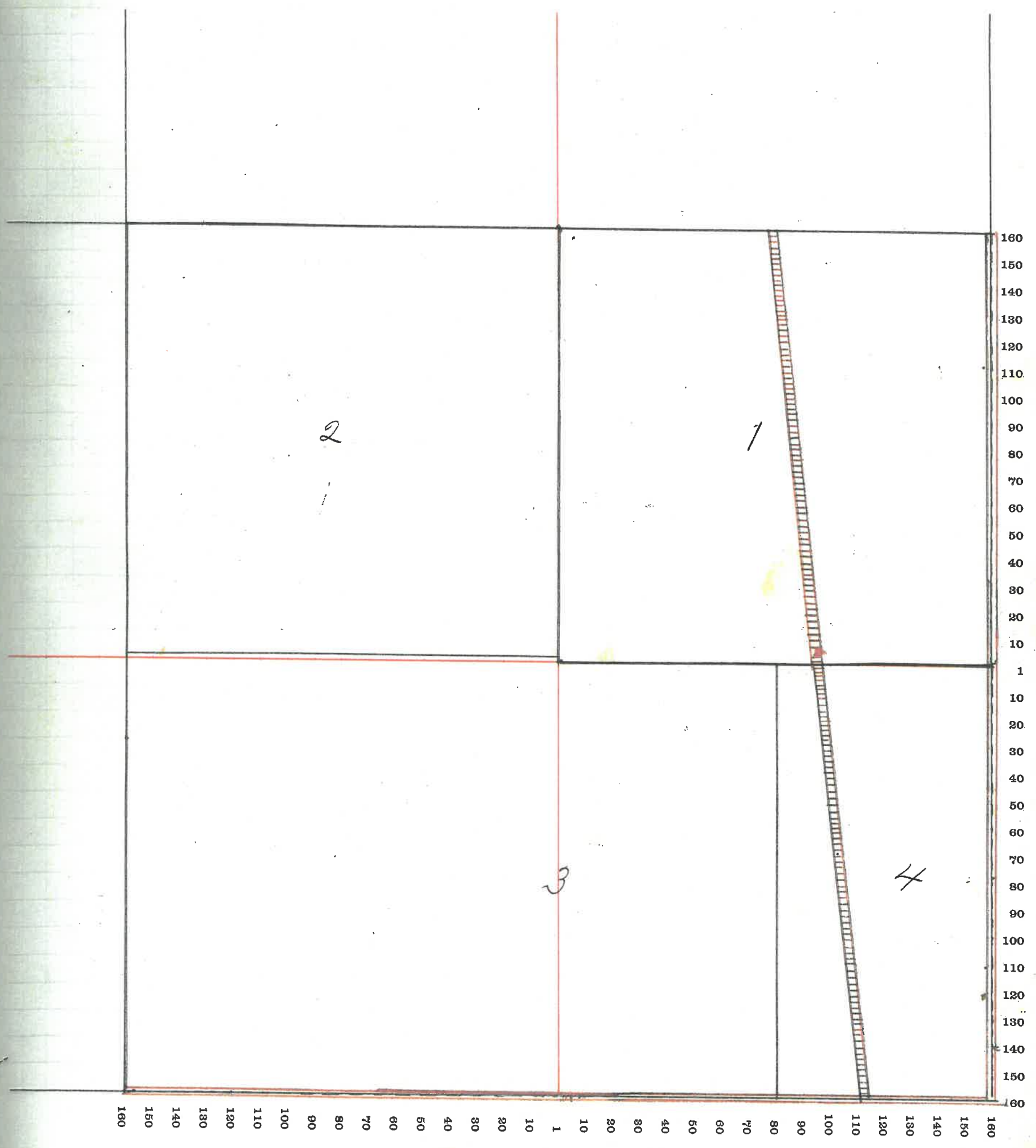
SECTION No. 6

Congressional Township No. 20, R. 4

SCALE---Forty rods to an inch, or ten rods to a space, Congress Land, which is one mile square for a section.
Number of acres in this Section, according to the United States Survey. 633.81

ie of
s and
rove-
nts

160
60
80
00



MONTGOMERY COUNTY, INDIANA, 190

Assessor's Plat-Book for

1890

Township, No.

VIQUESNEY PRINTING CO., TERRE HAUTE, IND.

NAMES OF OWNERS	Number on Plat.	DESCRIPTION	Section	Township	Range	Acres	Hundredths	Value of Land	Value of Improvements	Value of Lands and Improvements
Wm E. Smith	1	Pt E ~ NE ⁴	1	7	20 4	17 79	820	300		1120
James W. Blue	2	Pt NE ⁴	✓	7	20 4	121 81	5600			5600
W. H. Montgomery	3	Pt. NW ⁴	✓	7	20 4	156 70	7210	400		7610
Thos. Wilkins	4	1/2 SW ⁴	✓	7	20 4	76 57	3525	300		3825
John P. Kelsey	5	Pt S ²	✓	7	20 4	203 57	9365	600		9965

6. Part of town of Linden.

Land average. \$46
 Impt " " 48.79

SECTION No. 7

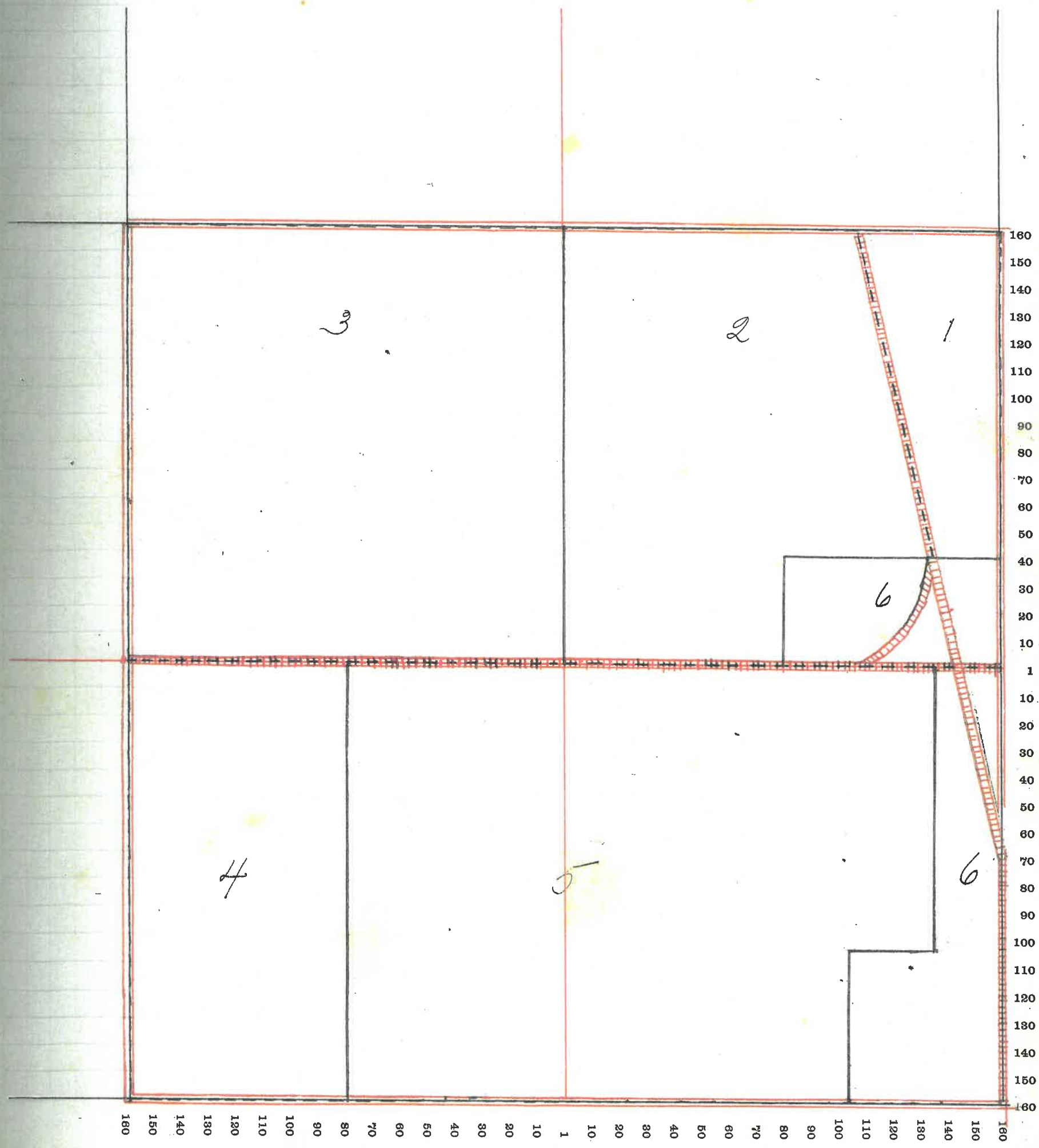
Congressional Township No. 20, R. 4

SCALE---Forty rods to an inch, or ten rods to a space, Congress Land, which is one mile square for a section.

Number of acres in this Section, according to the United States Survey 576.44

ue of
ls and
rove-
nts

20
600
10
25
65



MONTGOMERY COUNTY, INDIANA, 190

Assessor's Plat-Book for

Township, No. _____

VIQUESNEY PRINTING CO., TERRE HAUTE, IND.

NAMES OF OWNERS	Number on Plat.	DESCRIPTION	Section	Township	Range	Acres	Hundredths	Value of Land	Value of Improvements	Value of Lands and Improvements
Lam ^{2d} Rebecca Miller	1	E ² NE ⁴	8	20	4	78	25	3130	600	3730
Rebecca Miller	2	W ² NE ⁴	8	20	4	79	62	3185		3185
David O. Reese	3	NE ⁴ NW ⁴	8	20	4	39	60	1665	400	2065
Hattie Miller "Etal"	4	Nr ⁴ NW ⁴	8	20	4	40		1880	800	2680
The American Milling Co.	5	Pt. Str ⁴ Nr ⁴	8	20	4	20	2	1800		1800
Geo. D. Nichols "Hrs"	6	SE ⁴ Nr ⁴	8	20	4	40		1520		1520
J. C. and M. Shunklin	7	Pt E ² Str ⁴	8	20	4	57	26	2635		
D. B. Summison	8	Nr. W ² SE ⁴	8	20	4	77	29	2960	50	3010
W. A. and J. S. Butcher	9	Pt E ² SE ⁴	8	20	4	78	24	3285	800	4085
	10	Part of town of Linden.								
		Land average						41.64		
		Imp + "						46.83		

SECTION No. 8

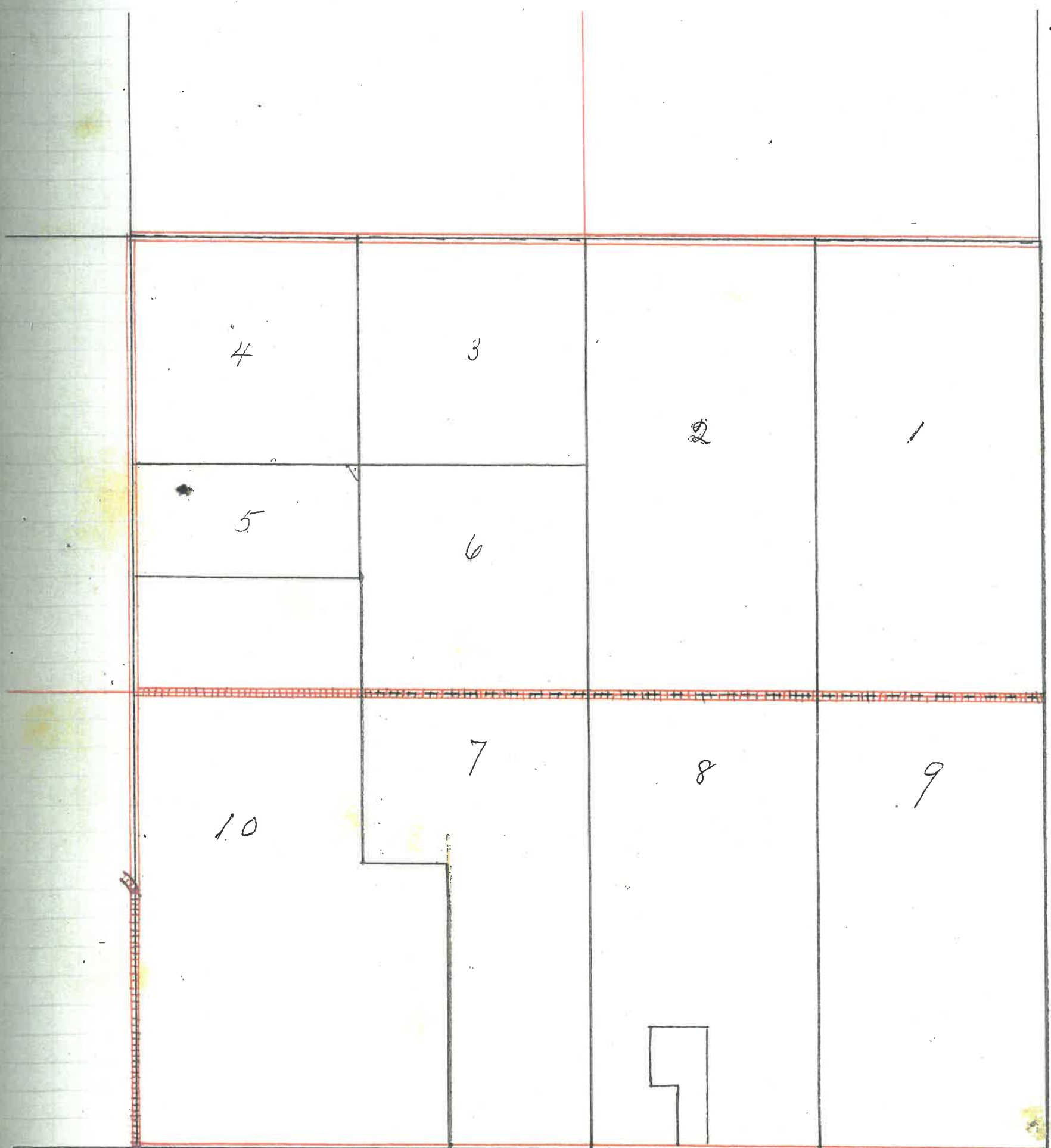
Congressional Township No. 20, R. 4

SCALE---Forty rods to an inch, or ten rods to a space, Congress Land, which is one mile square for a section.

Number of acres in this Section, according to the United States Survey 510.47

ie of
s and
rove-
mts

30
65
80
80
10
20



160
150
140
130
120
110
100
90
80
70
60
50
40
30
20
10
1
10
20
30
40
50
60
70
80
90
100
110
120
130
140
150
160

160 150 140 130 120 110 100 90 80 70 60 50 40 30 20 10 1 10 20 30 40 50 60 70 80 90 100 110 120 130 140 150 160

16

MONTGOMERY COUNTY, INDIANA, 190

Assessor's Plat-Book for

Assessment

Township, No.

VIQUESNEY PRINTING CO., TERRE HAUTE, IND.

NAMES OF OWNERS	Number on Plat.	DESCRIPTION	Section	Township	Range	Acres	Hundredths	Value of Land	Value of Improvements	Value of Lands and Improvements
W. W. Halstead	1	NE ⁴ NE ⁴	✓	9	20	4	40	1600		1600
G. S. Fraley	2	W ² NE ⁴ & E ² NE ⁴	✓	9	20	4	40	6720	400	7120
		SE ⁴ SE ⁴	✓	9	20	4	40	1680		1680
Rebecca Miller	3	W ² NE ⁴	✓	9	20	4	78 97	3160		3160
Martha A. Hawker	4	N ² SE ⁴	✓	9	20	4	72 67	3050	800	3850
Frank Dunkle	5	SE ⁴ SE ⁴	✓	9	20	4	40	1680		1680
Daisy D. Fraley	7	Pt SE ⁴	✓	9	20	4	119 09	4765		4765
Pearl Rusk	8	SE ⁴ SE ⁴	✓	9	20	4	40	1440		1440
Mr. P. Kirkpatrick	9	SE ⁴ NE ⁴	✓	9	20	4	40	1600		1600

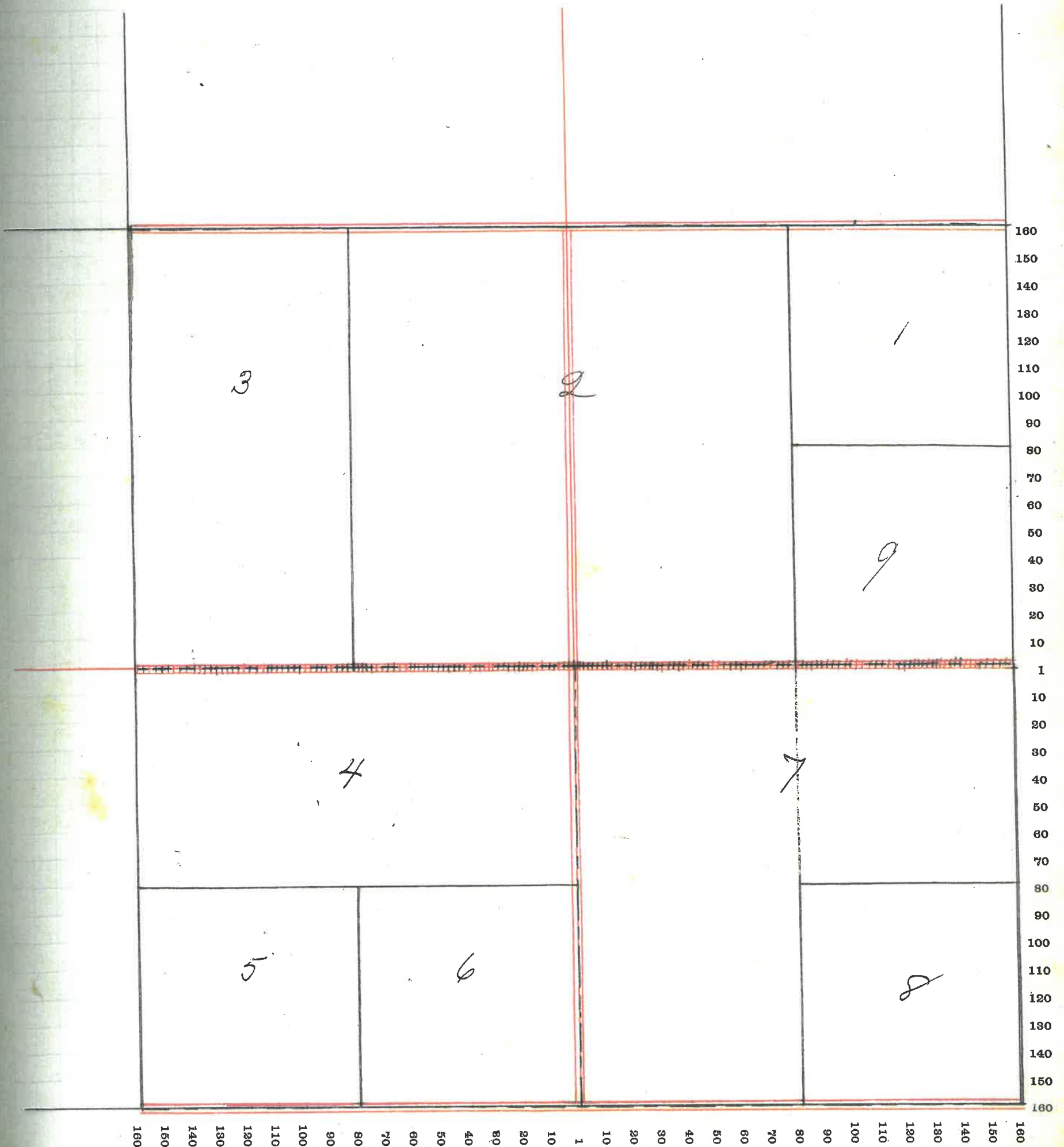
Land Average 40.75
 Land + Imp " 42.65

SECTION No. 9

Congressional Township No. 20, R. 4

SCALE---Forty rods to an inch, or ten rods to a space, Congress Land, which is one mile square for a section.

Number of acres in this Section, according to the United States Survey 630.73



MONTGOMERY COUNTY, INDIANA, 190

Assessor's Plat-Book for Marion Township, No. _____

VIQUESNEY PRINTING CO., TERRE HAUTE, IND.

NAMES OF OWNERS	Number on Plat.	DESCRIPTION	Section	Township	Range	Acres	Hundredths	Value of Land	Value of Improvements	Value of Lands and Improvements
John Kelsey	1	Pt NE ⁴	✓	10	20	4	159	6360	600	6960
Dr. W. Halstead	2	Pt N ² NE ⁴	✓	10	20	4	66 67	2665	300	2965
Wm P Kirkpatrick	3	Pt NE ⁴	✓	10	20	4	75 01	3600	500	3500
Chas. S. Parker	4	Pt SE ⁴ NE ⁴	✓	10	20	4	15 69	630	300	930
L. and Eliz. Allen	5	Pt N ² SE ⁴	✓	10	20	4	25	1000	200	1200
E. and W. Coleman	6	Pt SE ⁴	✓	10	20	4	133 62	5615	700	6315
Leslie Martin	7	N ² SE ⁴	✓	10	20	4	79 09	3320	100	3420
B. B. Rusk	8	E ² SE ⁴	✓	10	20	4	79 09	3320	1000	4320

Land average \$40.92
 Imp + " " 46.76

SECTION No. 10

Congressional Township No. 20, R. 4

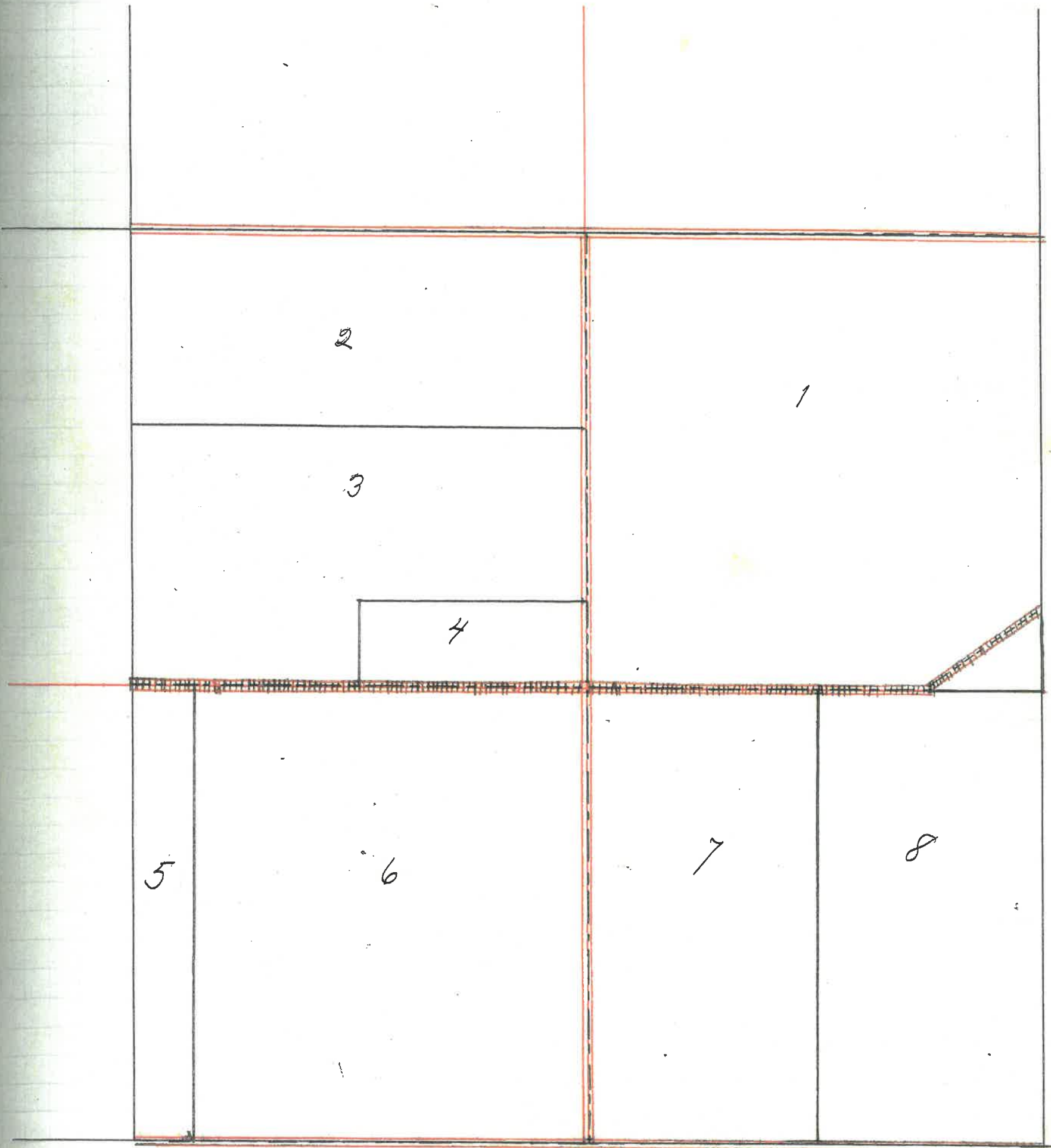
SCALE---Forty rods to an inch, or ten rods to a space, Congress Land, which is one mile square for a section.

Number of acres in this Section, according to the United States Survey 633.17

e of
and
ve-
its

60
65
70
75
80
85
90
95
100
105
110
115
120
125
130
135
140
145
150
155
160

160
150
140
130
120
110
100
90
80
70
60
50
40
30
20
10
1
10
20
30
40
50
60
70
80
90
100
110
120
130
140
150
160



MONTGOMERY COUNTY, INDIANA, 190

Assessor's Plat-Book for

Madison

Township, No.

VIQUESNEY PRINTING CO., TERRE HAUTE, IND.

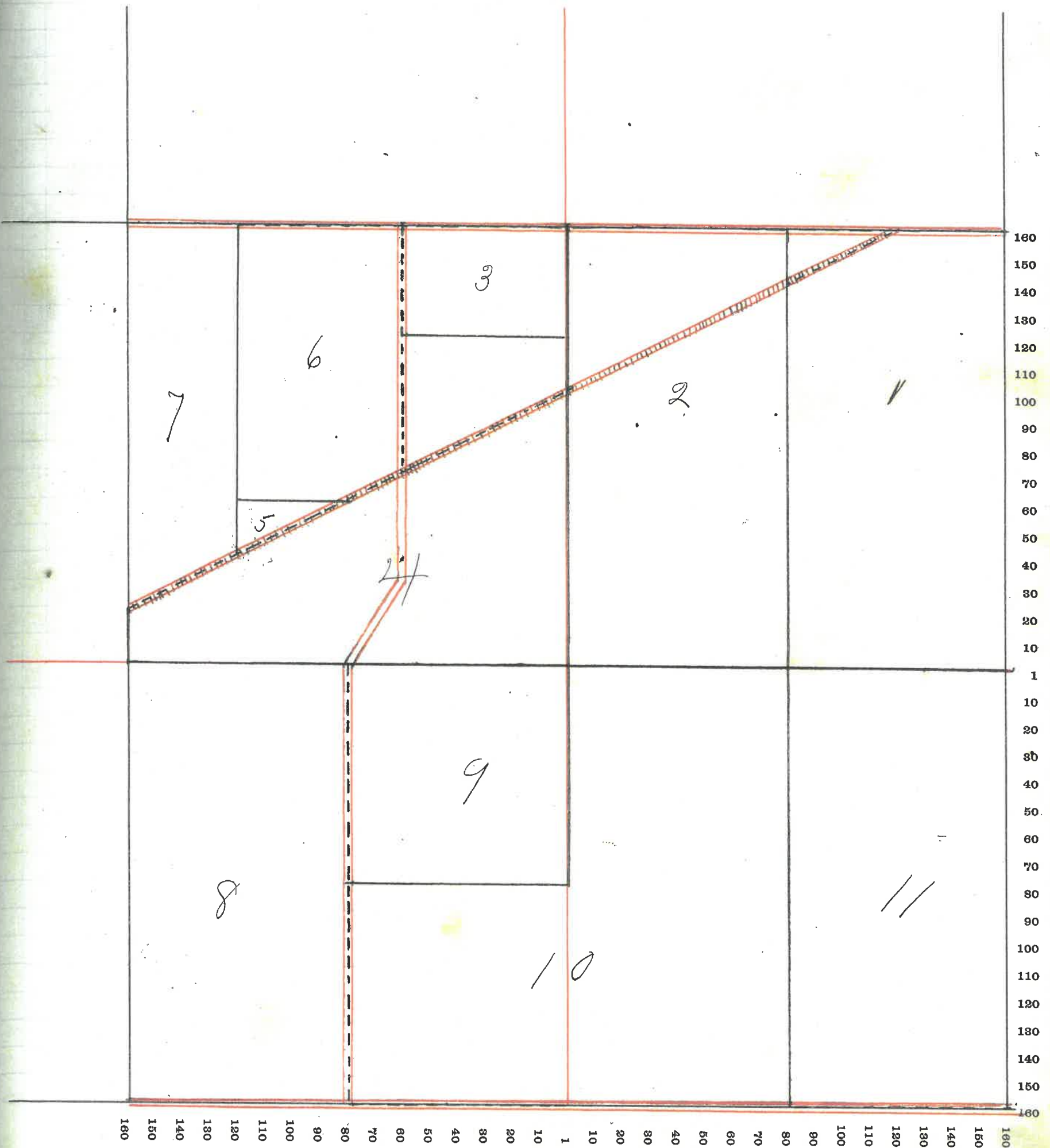
NAMES OF OWNERS	Number on Plat.	DESCRIPTION	Section	Township	Range	Acres	Hundredths	Value of Land	Value of Improvements	Value of Lands and Improvements
A. R. Stingley	1	E ² NE ⁴	11	20	4	80		3680		3680
	10	W ² SE ⁴ & SE ⁴ SW ⁴	11	20	4	120	26	55.30	1000	6530
Martha Stingley	2	W ² NE ⁴	11	20	4	80		3680	300	3980
M. J. Kinnamon	3	W ² E ² NW ⁴	11	20	4	20		880		880
Alex Kinnamon	4	Pt NW ⁴	11	20	4	61	73	2715	500	3215
Mary ^{and} R. S. Michael	5	Pt E ² NW ⁴	11	20	4	1	76	75		75
Mary Michael	6	Pt NW ⁴	11	20	4	36	19	1595	500	2095
John Kelsey	7	Pt W ² NW ⁴	11	20	4	35	40	1555		1555
B. B. Rusk	8	W ² SW ⁴	11	20	4	80		3680		3680
Chris. Stingley	9	NE ⁴ SW ⁴	11	20	4	40		1840		1840
M. D. Stingley	11	E ² SE ⁴	11	20	4	80		3680	500	4180

Land average \$40.62
 Imp and " " 45.02

SECTION No. 11

Congressional Township No. 20, R. 4

SCALE---Forty rods to an inch, or ten rods to a space, Congress Land, which is one mile square for a section.
Number of acres in this Section, according to the United States Survey. 635.34



MONTGOMERY COUNTY, INDIANA, 190

Assessor's Plat-Book for

Township, No.

VIQUESNEY PRINTING CO., TERRE HAUTE, IND.

NAMES OF OWNERS	Number on Plat.	DESCRIPTION	Section	Township	Range	Acres	Hundredths	Value of Land	Value of Improvements	Value of Lands and Improvements
Mr. W. Halstead	1	NE ⁴	12	20	4	160		7360	800	8160
Hugh Campbell	2	E ² NW ⁴	12	20	4	80		3680	600	4280
Wm. P. Kirkpatrick	3	W ² NW ⁴	12	20	4	80		3680	500	4180
Elias J. McBee	4	PT NW ⁴ SW ⁴	12	20	4	22	19	1020		1020
		E ² SW ⁴	12	20	4	80		3680	600	4280
Mary E. McBee	5	PT NW ⁴ SW ⁴	12	20	4	18		825		825
Wm. J. McBee	7	SW ⁴ SW ⁴	12	20	4	40		1840		1840
		PT SE ⁴	12	20	4	9	50	4375	600	4975
Frank J. Johnson	9	PT SE ⁴	12	20	4	66		2970	300	3270

Land average 45.88
 Lumps and " " 51.18

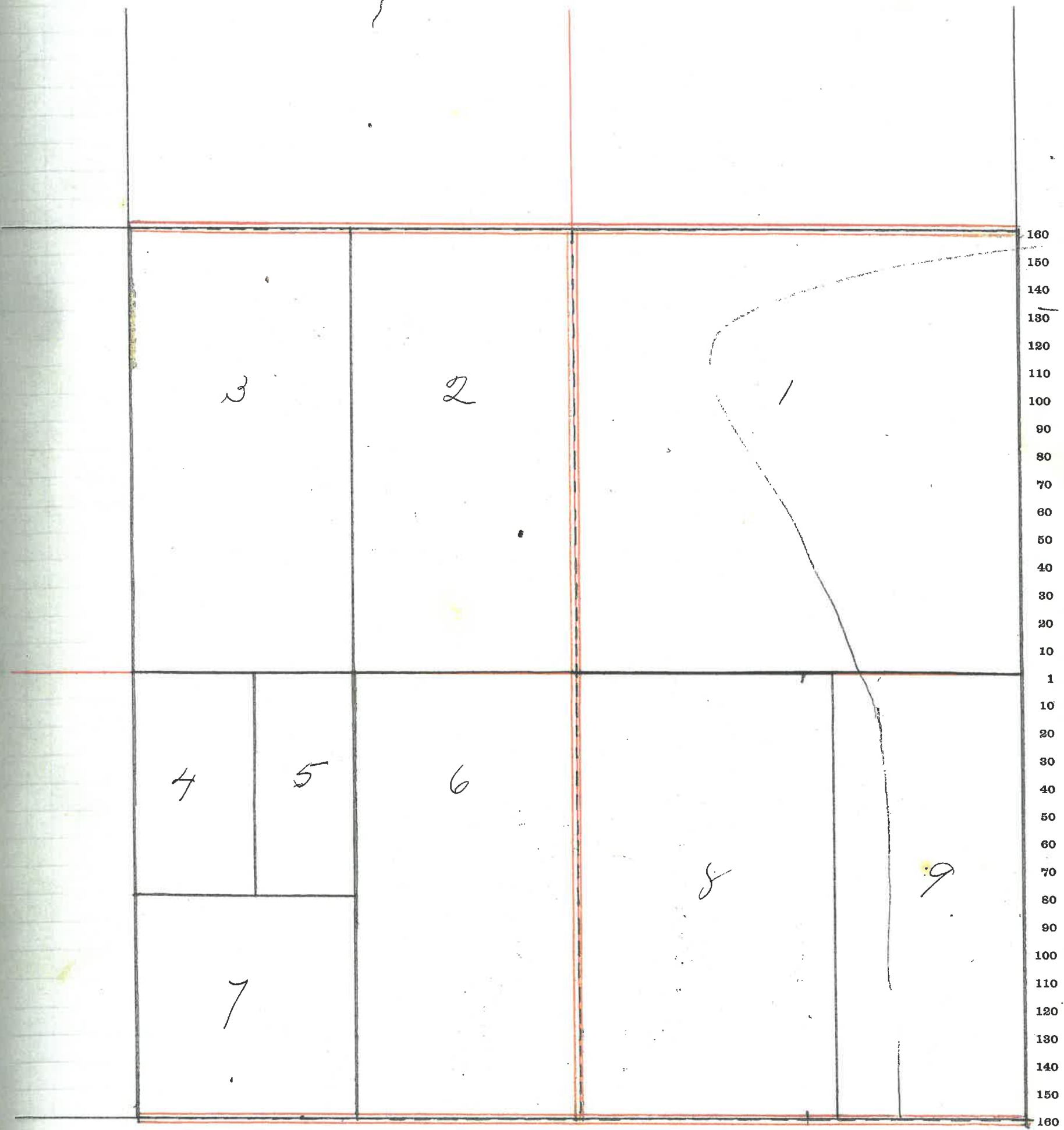
SECTION No. 12

Congressional Township No. 26, R. 4

SCALE---Forty rods to an inch, or ten rods to a space, Congress Land, which is one mile square for a section.
Number of acres in this Section, according to the United States Survey 640.69

of
and
ve-
ts

60
80
80
20
80
25
40
45
70



160
150
140
130
120
110
100
90
80
70
60
50
40
30
20
10
1
10
20
30
40
50
60
70
80
90
100
110
120
130
140
150
160

160 150 140 130 120 110 100 90 80 70 60 50 40 30 20 10 1 10 20 30 40 50 60 70 80 80 100 110 120 130 140 150 160

24

MONTGOMERY COUNTY, INDIANA, 190

Assessor's Plat-Book for

Madison

Township, No.

VIQUESNEY PRINTING CO., TERRE HAUTE, IND.

NAMES OF OWNERS	Number on Plat.	DESCRIPTION	Section	Township	Range	Acres	Hundredths	Value of Land	Value of Improvements	Value of Lands and Improvements
A. J. Bowers	1	NE ⁴ and E ² N ⁴	13	20	4	240		11040	800	11840
Chas. F. Leas	2	N ² N ⁴ and W ² SW ⁴	13	20	4	160		7360		7360
Jas M ^{and} O. Hart	3	NE ⁴ SE ⁴	13	20	4	40		1840		1840
Jas W. Hart	4	SE ⁴ SW ⁴	13	20	4	40		1840	800	2640
Geo Seybold. Hrs	5	PT SE ⁴	13	20	4	147	25	6480	500	6980
Thos. Gray	6	PT NE ⁴ SE ⁴	13	20	4	12	75	500		560
Land average										45.50
Imp and										48.78

SECTION No. 13

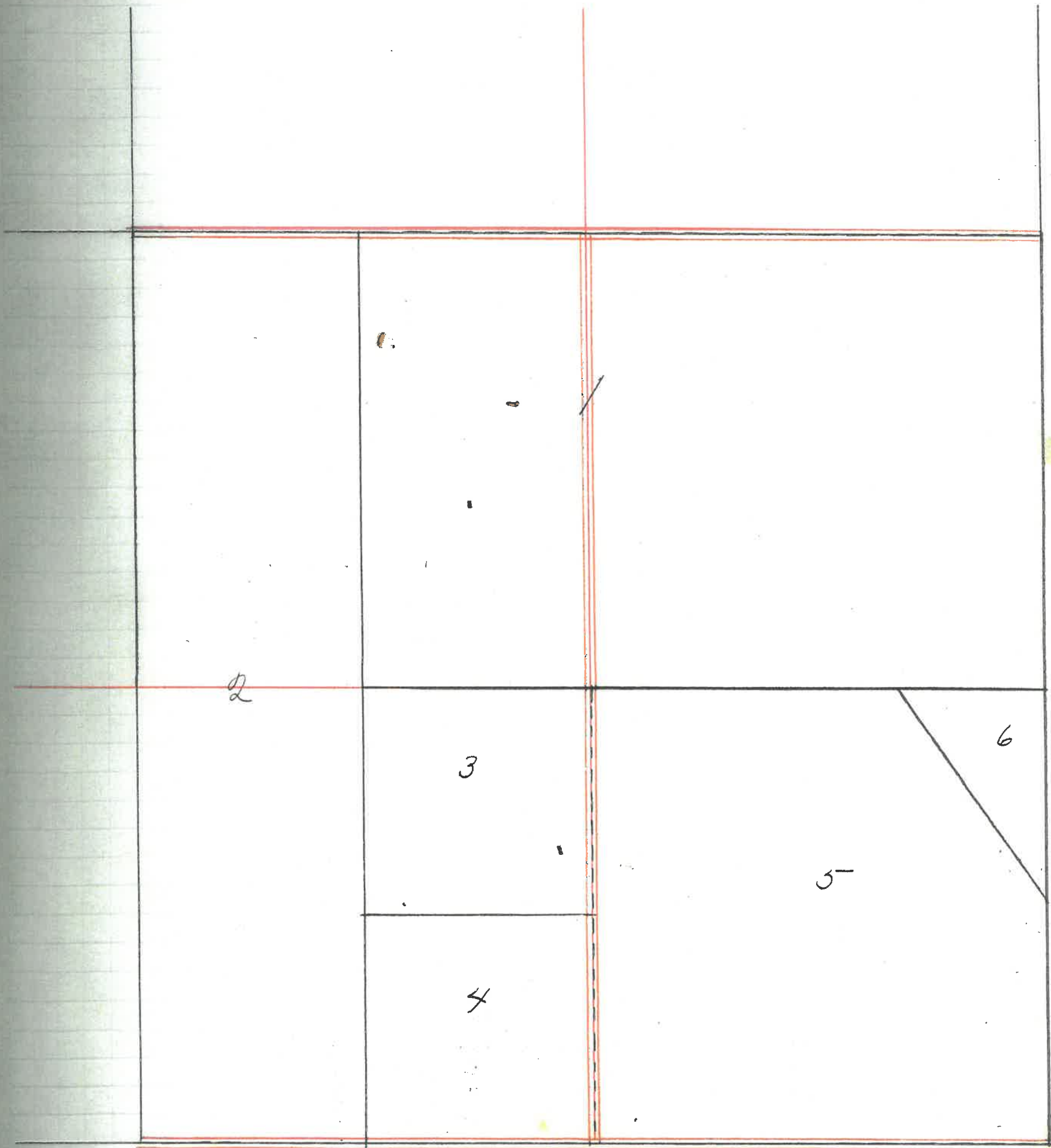
Congressional Township No. 20, R. 4

SCALE--Forty rods to an inch, or ten rods to a space, Congress Land, which is one mile square for a section.

Number of acres in this Section, according to the United States Survey 640

of
and
ve-
its

40
0
10
40
80
60



26

MONTGOMERY COUNTY, INDIANA, 190

Assessor's Plat-Book for Madison Township, No. _____

VICUESNEY PRINTING CO., TERRE HAUTE, IND.

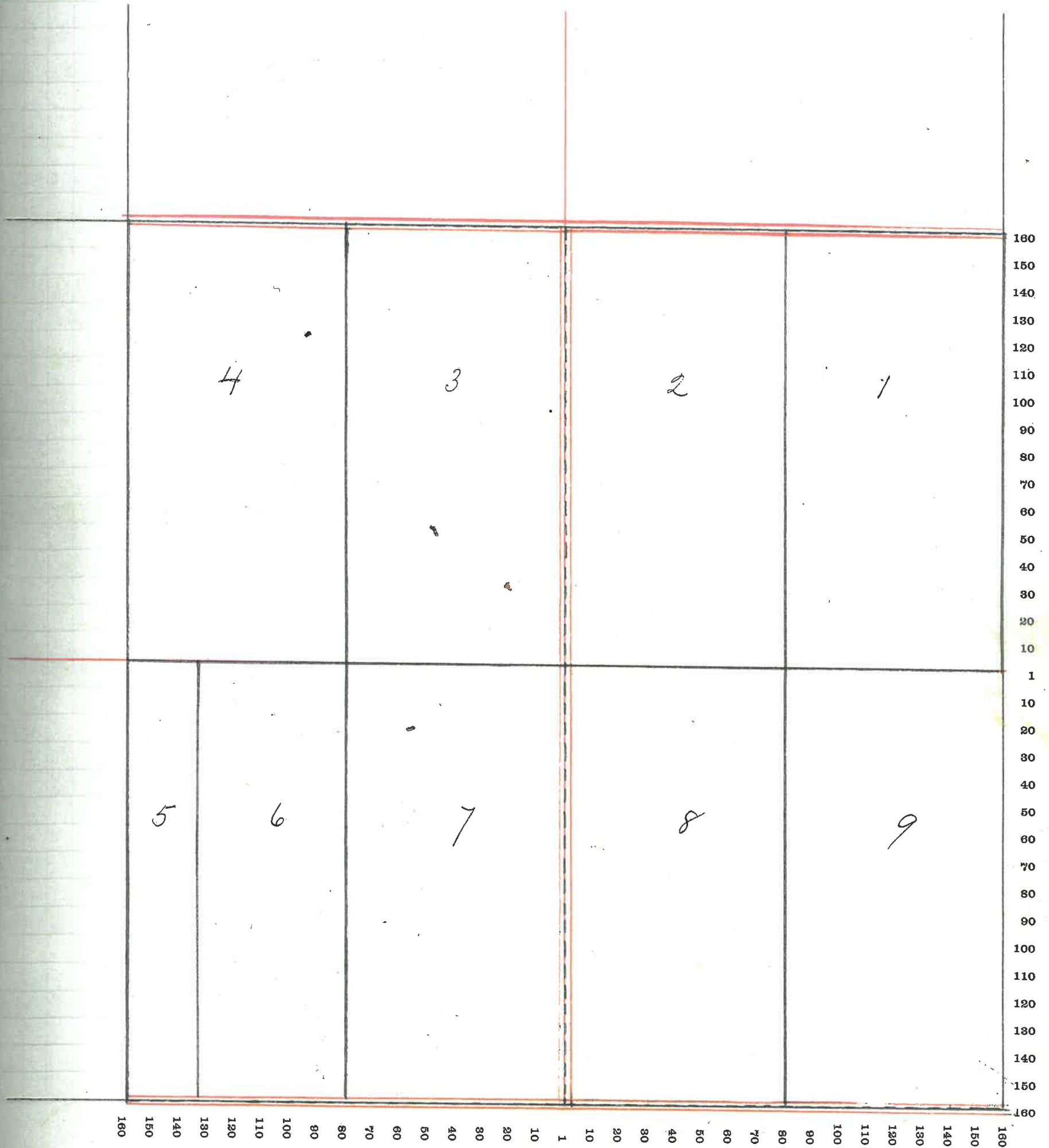
NAMES OF OWNERS	Number on Plat.	DESCRIPTION	Section	Township	Range	Acres	Hundredths	Value of Land	Value of Improvements	Value of Lands and Improvements
W. L. Stingley	1.	E ² N E ⁴	14	20	4	80		3680	600	4280
A. R. Stingley	2	W ² N E ⁴	14	20	4	80		3680		3680
David S. Miller	3	E ² N W ⁴	14	20	4	80		3680	800	4480
B. B. Kusk	4	W ² N W ⁴	14	20	4	80		3680		3680
Anna E. Davis	5	Pt W ² S W ⁴	14	20	4	26	77	1070		1070
M. J. Brinson	6	Pt W ² S W ⁴	14	20	4	53	57	2140	100	2240
Jonathan Rice	7	E ² S W ⁴	14	20	4	80		3680	600	4280
Ed. S. Nicole	8	N ² S E ⁴	14	20	4	80		3360	150	3510
Chas. F. Leas.	9	E ² S E ⁴	14	20	4	80		3680	800	4480

Land Average \$ 44.74
 Improvements " " 49.50

SECTION No. 14

Congressional Township No. 20, R. 4

SCALE---Forty rods to an inch, or ten rods to a space, Congress Land, which is one mile square for a section.
Number of acres in this Section, according to the United States Survey. 640.34



MONTGOMERY COUNTY, INDIANA, 190

Assessor's Plat-Book for

Township, No.

VIOUESNEY PRINTING CO., TERRE HAUTE, IND.

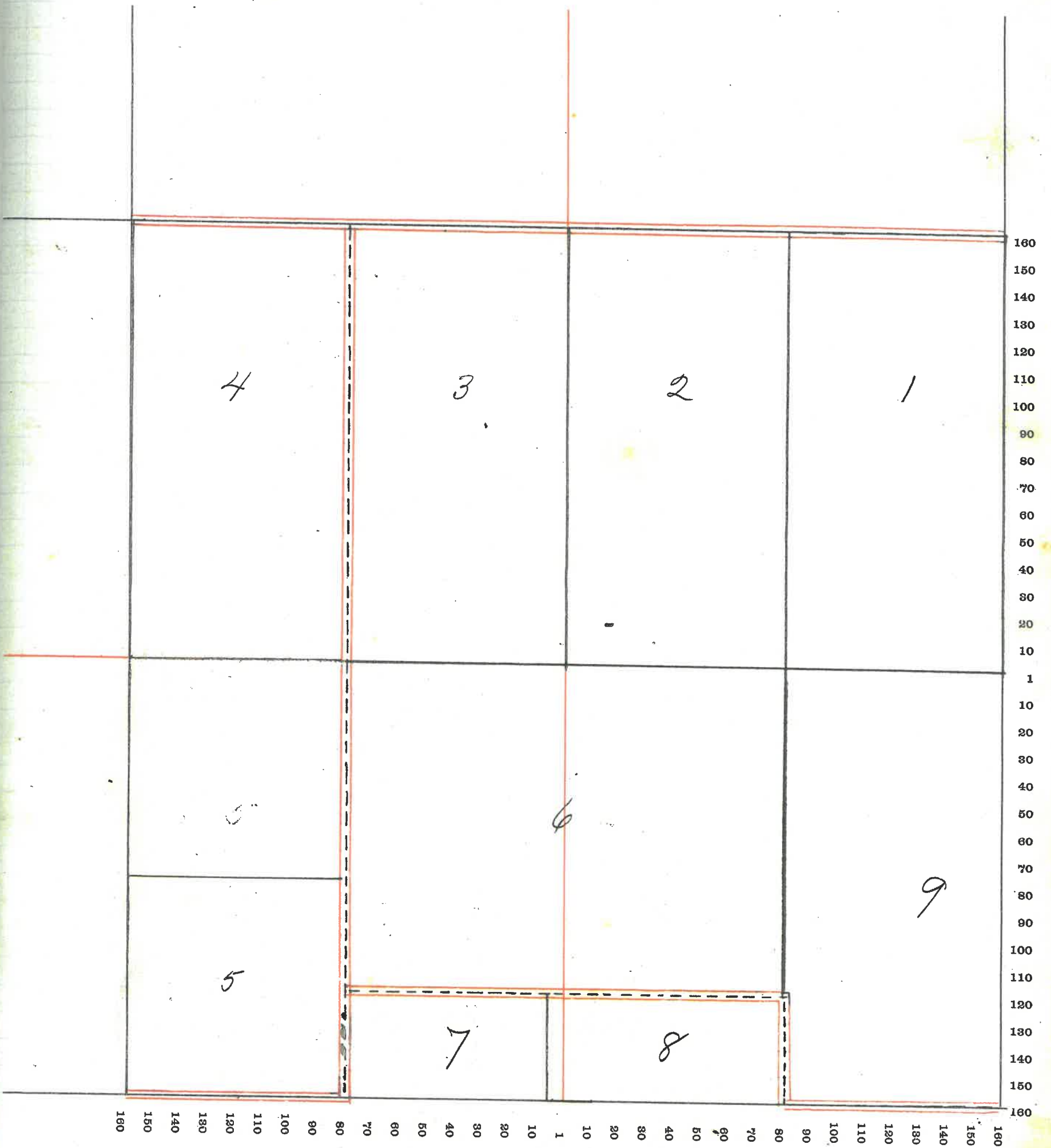
NAMES OF OWNERS	Number on Plat.	DESCRIPTION	Section	Township	Range	Acres.	Hundredths	Value of Land	Value of Improvements	Value of Lands and Improvements
Levi Martin	1	E ² NE ⁴	15	20	4	80		3680		3680
	6	NE ² SW ⁴ & NW ² SE ⁴	15	20	4	120		5520	100	5620
Mellie Martin	2	W ² NE ⁴	15	20	4	80		3680	1000	4680
W. B. Montgomery	3	E ² NW ⁴	15	20	4	80		3520	300	3820
Geo Y. Rusk	4	W ² NW ⁴ & NW ⁴ SW ⁴	15	20	4	120		5040	1800	6840
Alice E. Klendworth	5	SW ⁴ SW ⁴	15	20	4	40		1680	300	1980
H. L. Edwards	7	NE ⁴ SE ⁴ SW ⁴	15	20	4	19		835	1000	1835
Geo Douglas	8	Pt. SW ⁴ SE ⁴ & NE ⁴ SW ⁴	15	20	4	21		925	800	1725
Jas. Galey	9	E ² SE ⁴	15	20	4	80	23	3210	500	3710

Land average \$ 43.57
 Imp avg " " 51.67

SECTION No. 15

Congressional Township No. 20, R. 4

SCALE---Forty rods to an inch, or ten rods to a space, Congress Land, which is one mile square for a section.
Number of acres in this Section, according to the United States Survey 640.23



MONTGOMERY COUNTY, INDIANA, 190

Assessor's Plat-Book for

Madison

Township, No. _____

VIQUESNEY PRINTING CO., TERRE HAUTE, IND.

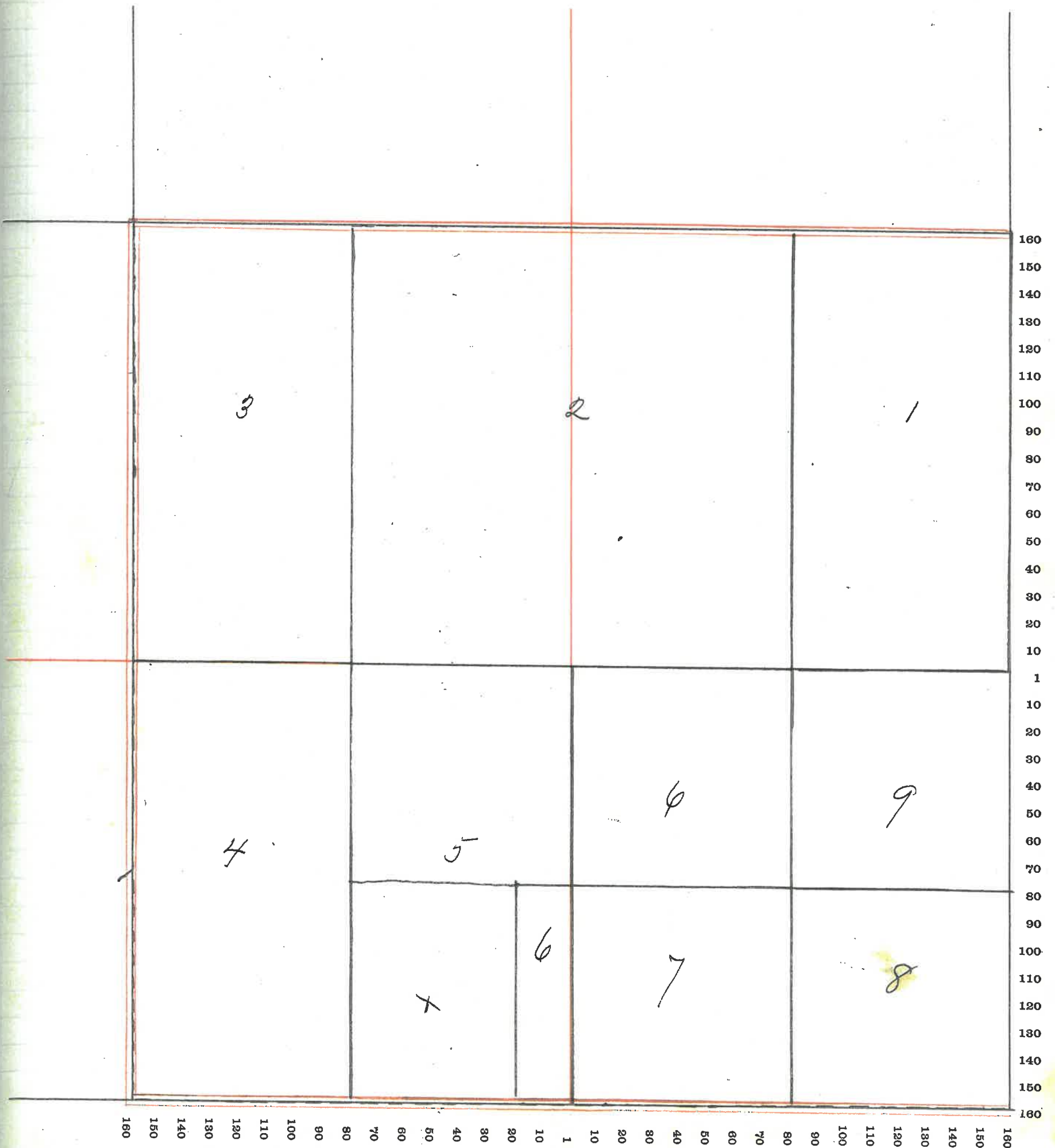
NAMES OF OWNERS	Number on Plat.	DESCRIPTION	Section	Township	Range	Acres	Hundredths	Value of Land	Value of Improvements	Value of Lands and Improvements
Pearl Rusk	1.	E ² 1/8 ⁴	16	20	4	80		3200		3200
Rebecca J. Dunkle	2.	W ² 1/8 ⁴ ^{and} E ² 1/16 ⁴	16	20	4	160		6560	100	6660
Frank Dunkle	3	W ² 1/4 ⁴	16	20	4	80		3360		3360
D. T. ^{and} M. J. Slavens	4	W ² SW ⁴	16	20	4	80		3200	500	3700
Isaac P. Shotts	5	PT E ² SW ⁴	16	20	4	70		2650		2650
Arthur R. Shotts	6	E ² E ² SE ⁴ SW ⁴ ^{and} NW ⁴ SE ⁴	16	20	4	50		2000		2000
Sarah Mason	7	SW ⁴ SE ⁴	16	20	4	40		1600	400	2000
Alice E. Klendworth	8	SE ⁴ SE ⁴	16	20	4	40		1680		1680
Geo. G. Rusk	9	NE ⁴ SE ⁴	16	20	4	40		1680		1680

Lump Land average \$40.50
 " " 42.06

SECTION No. 16

Congressional Township No. 50, R. 4

SCALE---Forty rods to an inch, or ten rods to a space, Congress Land, which is one mile square for a section.
Number of acres in this Section, according to the United States Survey 640



MONTGOMERY COUNTY, INDIANA, 190

Assessor's Plat-Book for _____ Township, No. _____

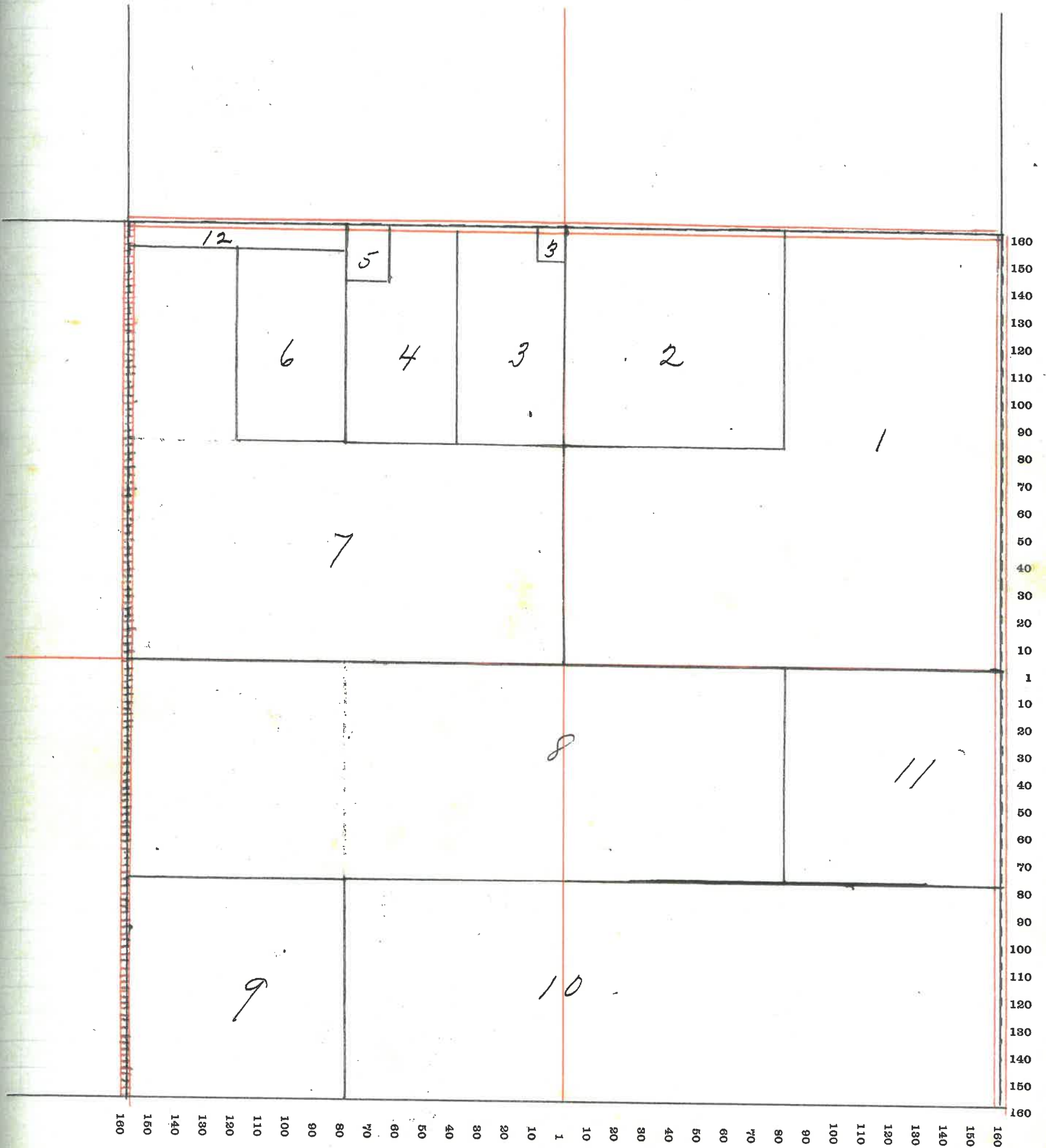
VIQUESNEY PRINTING CO., TERRE HAUTE, IND.

NAMES OF OWNERS	Number on Plat.	DESCRIPTION	Section	Township	Range	Acres	Hundredths	Value of Land	Value of Improvements	Value of Lands and Improvements
J. W. and C. A. Dudley	1	NE ⁴ NE ⁴ S ² NE ⁴ ✓	17	20	4	119	50	5500	1200	6700
W. R. and S. F. Blue	2	NW ⁴ NE ⁴ ✓	17	20	4	40		1840	600	2440
M. J. Shanklin	3	E ² NE ⁴ NW ⁴ ✓	17	20	4	19	98	920	200	1120
Alex. Kinnamon	4	Part W ² NE ⁴ NW ⁴ ✓	17	20	4	18	25	840	1000	1840
Lucy A. Graves	5	Part W ² NE ⁴ NW ⁴ ✓	17	20	4	2		200	500	700
Lucy M. White "Etal"	6	Part E ² NW ⁴ NW ⁴ ✓	17	20	4	17	06	785		785
Martitia E. White	7	S ² NW ⁴ and Part W ² NW ⁴ NW ⁴ ✓	17	20	4	97	06	3935		3935
John Harrigan	8	N ² SE ⁴ and NW ⁴ SE ⁴ ✓	17	20	4	120	50	4720	1200	5920
Danl Harrigan	9	SW ⁴ SW ⁴ ✓	17	20	4	40		1400		1400
Chas. C. Paddock	10	SE ⁴ SW ⁴ and S ² SE ⁴ ✓	17	20	4	120		5040	1000	6040
D. T. and M. J. Slavens	11	NE ⁴ SE ⁴ ✓	17	20	4	40		1680	250	1930
	12.	Part of town of Linden.								
		Land average \$42.04								
Imp and	"	"						51.64		

SECTION No. 17

Congressional Township No. 20, R. 4

SCALE---Forty rods to an inch, or ten rods to a space, Congress Land, which is one mile square for a section.
Number of acres in this Section, according to the United States Survey 034.35-



MONTGOMERY COUNTY, INDIANA, 190

Assessor's Plat-Book for

Township, No. _____

VIQUESNEY PRINTING CO., TERRE HAUTE, IND.

NAMES OF OWNERS	Number on Plat.	DESCRIPTION	Section	Township	Range	Acres	Hundredths	Value of Land	Value of Improvements	Value of Lands and Improvements
Jas. H. White	1.	NE ⁴ and NW ⁴ SE ⁴	✓ 18	20	4	200	50	9025	500	9525
Thos. Wilkins	2	NW ⁴	✓ 18	20	4	158	36	7125	4000	11125
Geo. Clouse	3	Pt SW ⁴	✓ 18	20	4	53	33	2135	800	2935
Thos. A. and M. J. Bastion	4	Pt. SW ⁴	✓ 18	20	4	53	33	2025	500	2525
Lewis W. Owen	5	Pt SW ⁴ and Pt SE ⁴	✓ 18	20	4	173	33	6585	400	6985
		Land average								\$42.
		Imp and								" 51.70

SECTION No. 18

Congressional Township No. 20, R. 4

SCALE---Forty rods to an inch, or ten rods to a space, Congress Land, which is one mile square for a section.
Number of acres in this Section, according to the United States Survey 38.85

e of
and
ove-
its

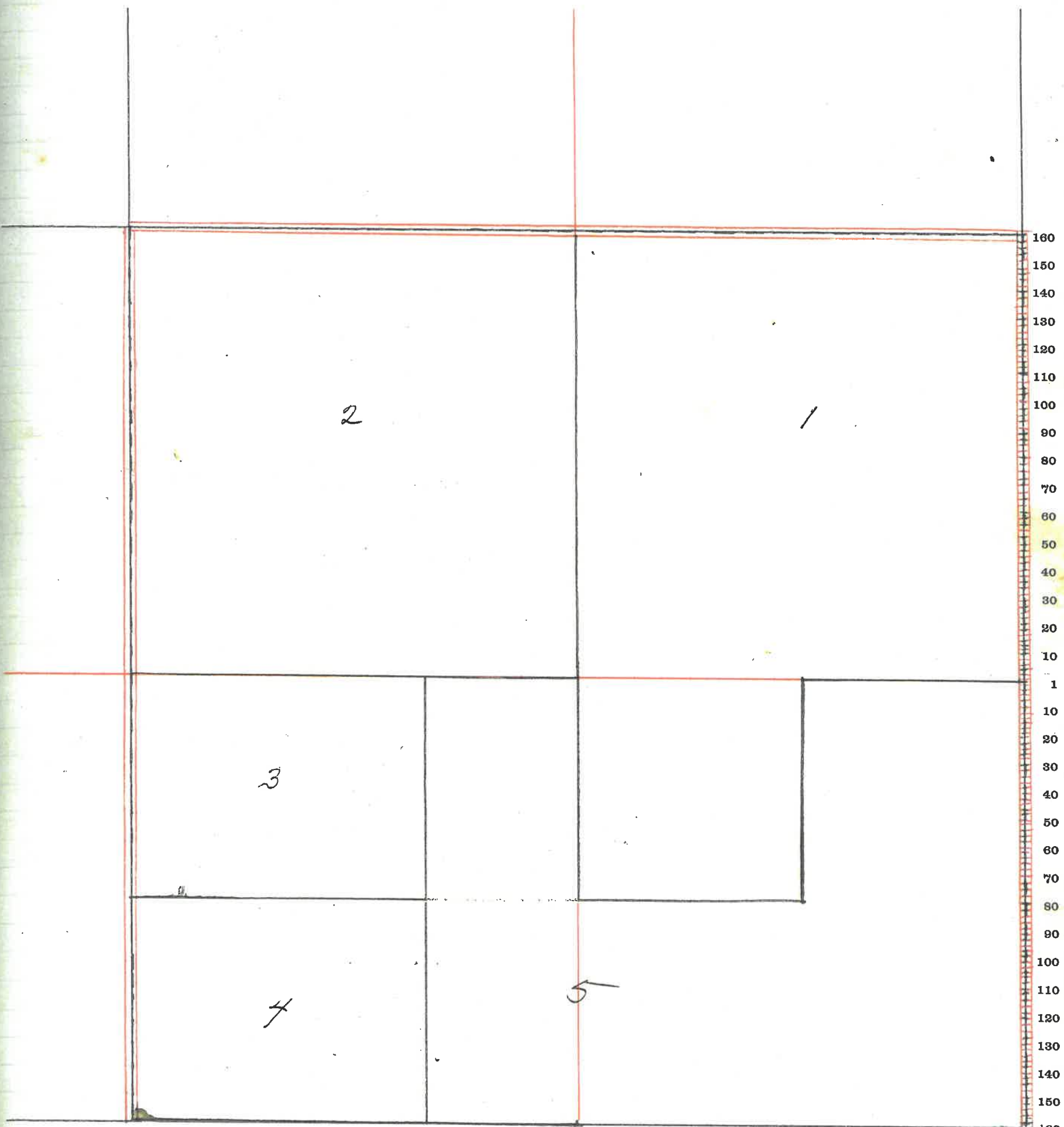
23

25

25

25

5



160 150 140 130 120 110 100 90 80 70 60 50 40 30 20 10 1 10 20 30 40 50 60 70 80 90 100 110 120 130 140 150 160

MONTGOMERY COUNTY, INDIANA, 190

Assessor's Plat-Book for

Mason

Township, No.

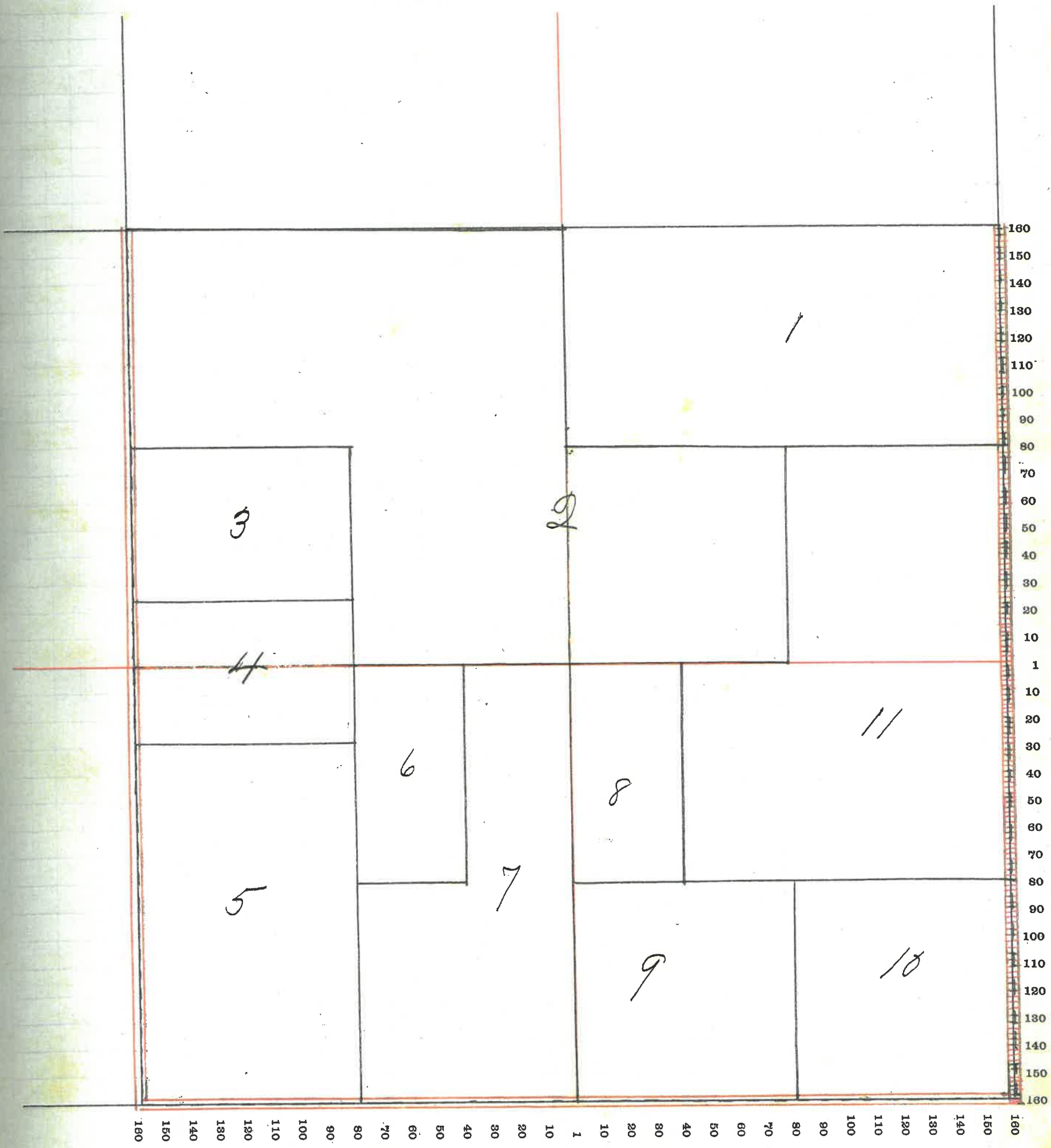
VIQUESNEY PRINTING CO., TERRE HAUTE, IND.

NAMES OF OWNERS	Number on Plat.	DESCRIPTION	Section	Township	Range	Acres	Hundredths	Value of Land	Value of Improvements	Value of Lands and Improvements
Lewis W. Owen	1	N ² NE ⁴ ✓	19	20	4	80		3040		3040
Frank McCoy	2	N ² NW ⁴ ; SE ⁴ NW ⁴ & SW ⁴ NE ⁴ ✓	19	20	4	159	13	6045	400	6445
S. S. and Agnes Norman	3	Pt W ² Nr ⁴ ✓	19	20	4	26		985	500	1485
Wright Simmons	4	Pt SW ⁴ NW ⁴ and Pt NW ⁴ SW ⁴ ✓	19	20	4	26		985		985
F. P. Norman	5	Pt W ² SW ⁴ ✓	19	20	4	66	19	2515	00	2515
Henry Shotts	6	W ² NE ⁴ SW ⁴ ✓	19	20	4	20		720		720
Mary L. Simmons	7	Pt E ² SW ⁴ ✓	19	20	4	59	25	2135	500	2635
Nancy Shotts	8	W ² Nr ⁴ SE ⁴ ✓	19	20	4	20		720		720
Wm. Murphy	9	SW ⁴ SE ⁴ ✓	19	20	4	40		1440		1440
W. J. and J. M. Murphy	10	SE ⁴ SE ⁴ ✓	19	20	4	40		1440	400	1840
E. M. Morrow	11	SE ⁴ NE ⁴ and Pt N ² SE ⁴ ✓	19	20	4	100		3800	500	4300
Dump and	"	Land average \$7.42 " " \$41								

SECTION No. 19

Congressional Township No. 20, R. 4

SCALE---Forty rods to an inch, or ten rods to a space, Congress Land, which is one mile square for a section.
Number of acres in this Section, according to the United States Survey 636.27



MONTGOMERY COUNTY, INDIANA, 190

Assessor's Plat-Book for

Township, No. _____

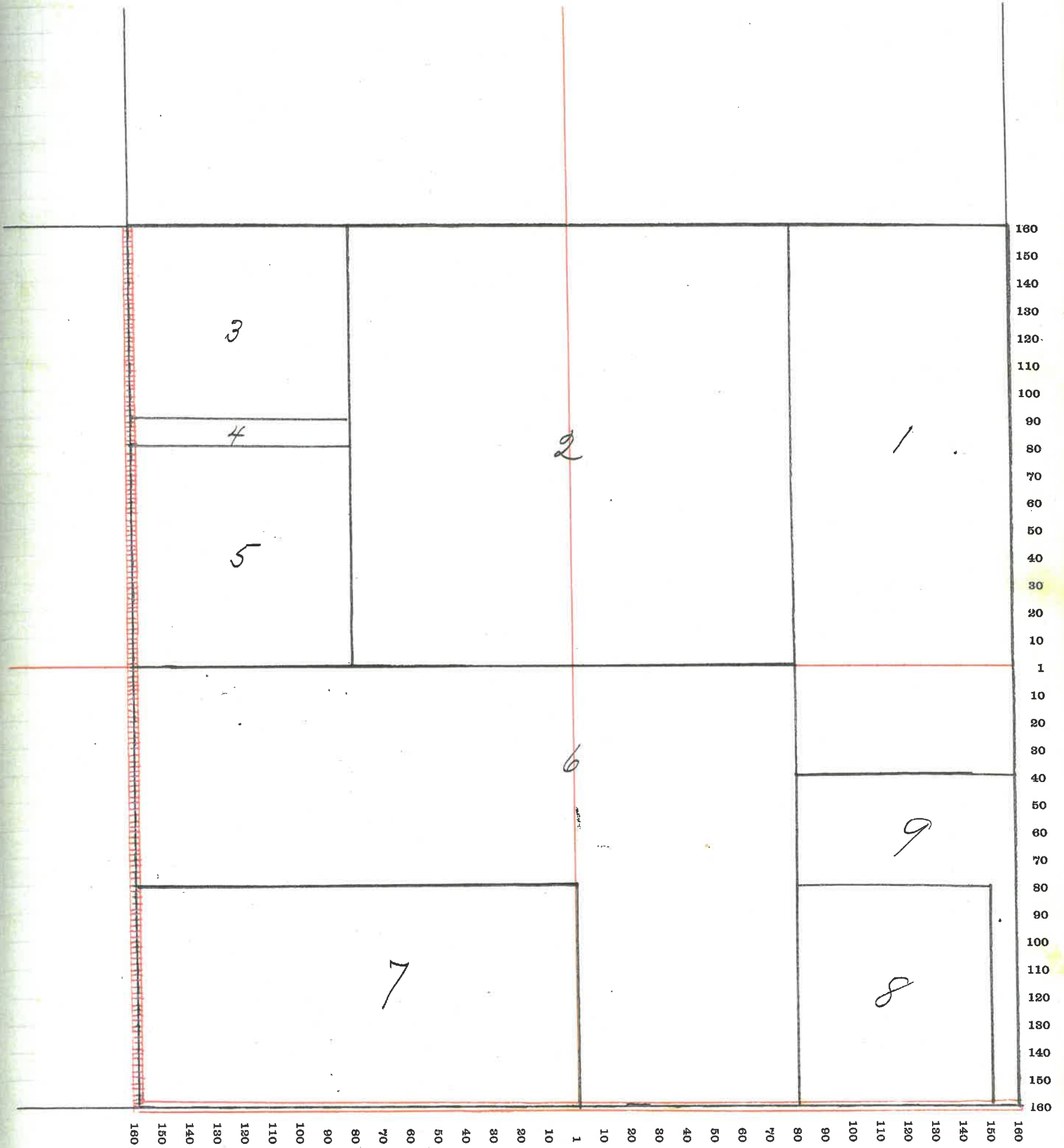
VIQUESNEY PRINTING CO., TERRE HAUTE, IND.

NAMES OF OWNERS	Number on Plat.	DESCRIPTION	Section	Township	Range	Acres	Hundredths	Value of Land	Value of Improvements	Value of Lands and Improvements
Wm O. B. Lee ✓	1	E ² NE ⁴ and N ² NE ⁴ SE ²	20	20	4	100		4000	800	4800
Thos H Vincent ✓	2	E ² NE ⁴ and W ² NE ⁴	20	20	4	160		6080	400	6480
Danl and J. Harrigan ✓	3	PT NW ⁴ NW ⁴	20	20	4	35 50		1240		1240
John Harrigan ✓	4	PT NW ⁴ NW ⁴	20	20	4	4 50		170		170
J. and M. A. Foster ✓	5	SW ⁴ NW ⁴	20	20	4	40		1400	100	1500
S. A. Kirkpatrick ✓	6	N ² SE ⁴ and E ² SE ⁴ ✓	20	20	4	160		5760	80	5840
Gas P. Murphy ✓	7	SE ⁴ SW ⁴ ✓	20	20	4	80		3040	500	3540
		8	PT SE ⁴ SE ⁴	20	20	4	34 54		1315	
Gas Vail ✓	9	PT E ² SE ⁴	20	20	4	25		950	50	1000
		Land average						37.45		
Imp ✓		"						40.42		

SECTION No. 20

Congressional Township No. 20, R. 4

SCALE---Forty rods to an inch, or ten rods to a space, Congress Land, which is one mile square for a section.
Number of acres in this Section, according to the United States Survey. 639.54



40

MONTGOMERY COUNTY, INDIANA, 190

Assessor's Plat-Book for

Township, No.

VIQUESNEY PRINTING CO., TERRE HAUTE, IND.

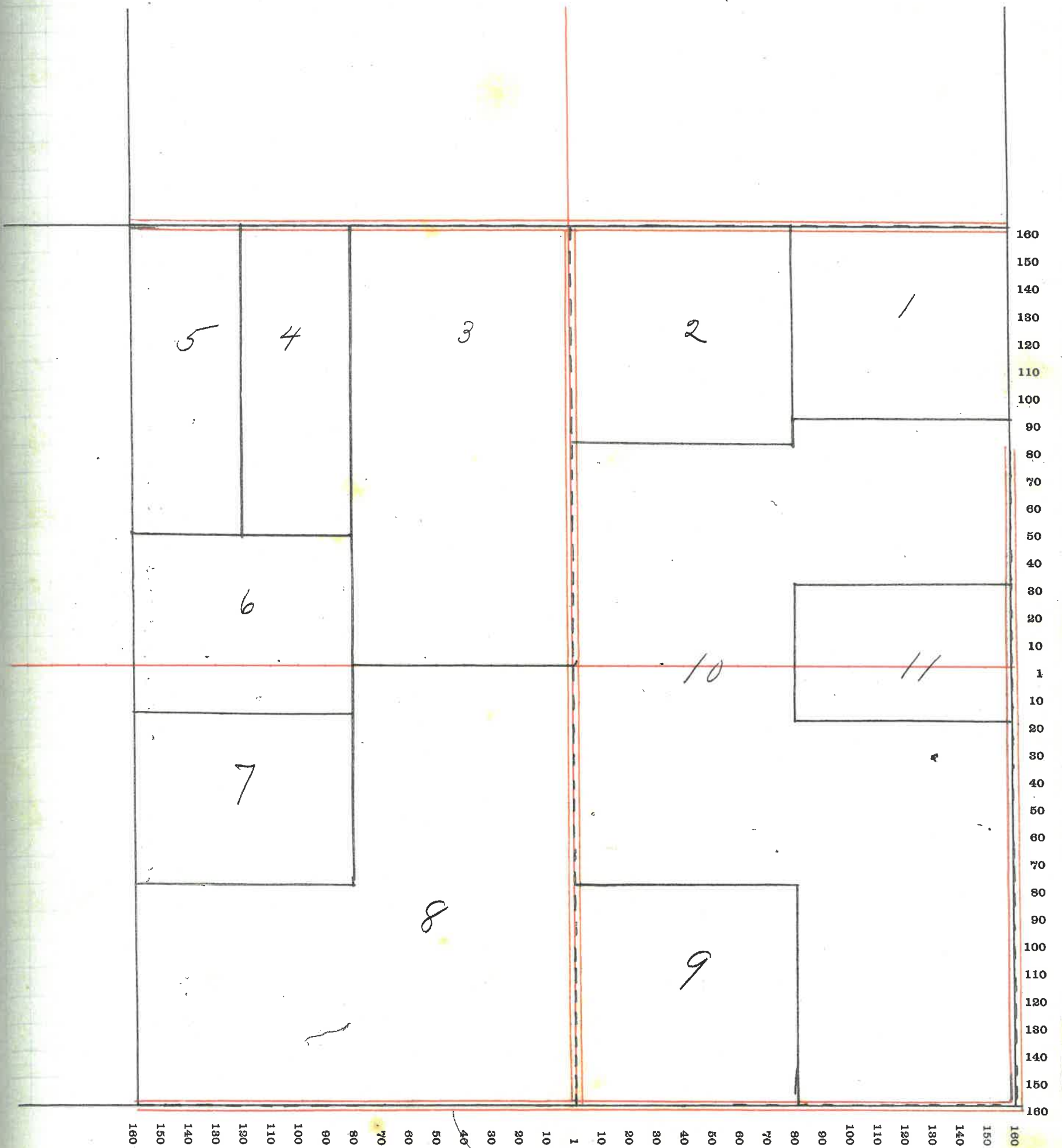
NAMES OF OWNERS	Number on Plat.	DESCRIPTION	Section	Township	Range	Acres	Hundredths	Value of Land	Value of Improvements	Value of Lands and Improvements
F. G. Fletcher	1	Pt NW ⁴ NE ⁴	✓ 21	20	4	30	50	1220		1220
Isaac Whitecotton	2	Pt NW ⁴ NE ⁴	✓ 21	20	4	38	05	1600	400	2000
Arthur R. Shotts	3	E ² NW ⁴	✓ 21	20	4	50		3200	800	4000
Wesley E. Shotts	4	Pt E ² W ² NW ⁴	✓ 21	20	4	28		1200		1200
Abundaw H. Shotts	5	Pt W ² W ² NW ⁴	✓ 21	20	4	28		1200		1200
Gas. N. Shotts	6	Pt SW ⁴ NW ⁴ & Pt NW ⁴ SW ⁴	✓ 21	20	4	31		1200		1200
Orin A. Shotts	7	Pt NW ⁴ SW ⁴	✓ 21	20	4	33		1200		1200
David Thewlis	8	E ² and SW ⁴ SW ⁴	✓ 21	20	4	120		4800	700	5500
Sarah E. Mason	9	SW ⁴ SE ⁴	✓ 21	20	4	40	35	1535	600	2135
John D. Hudson	10	Pt E ²	✓ 21	20	4	183	75	6980	600	7580
H. C. and M. Smith	11	Pt E ² E ²	✓ 21	20	4	28		1120	200	1320
Imp avg		Land average								\$39.18
		"								44.33

SECTION No. 21

Congressional Township No. 20, R. 4

SCALE---Forty rods to an inch, or ten rods to a space, Congress Land, which is one mile square for a section.

Number of acres in this Section, according to the United States Survey 640.65



MONTGOMERY COUNTY, INDIANA, 190

Assessor's Plat-Book for

Madison

Township, No.

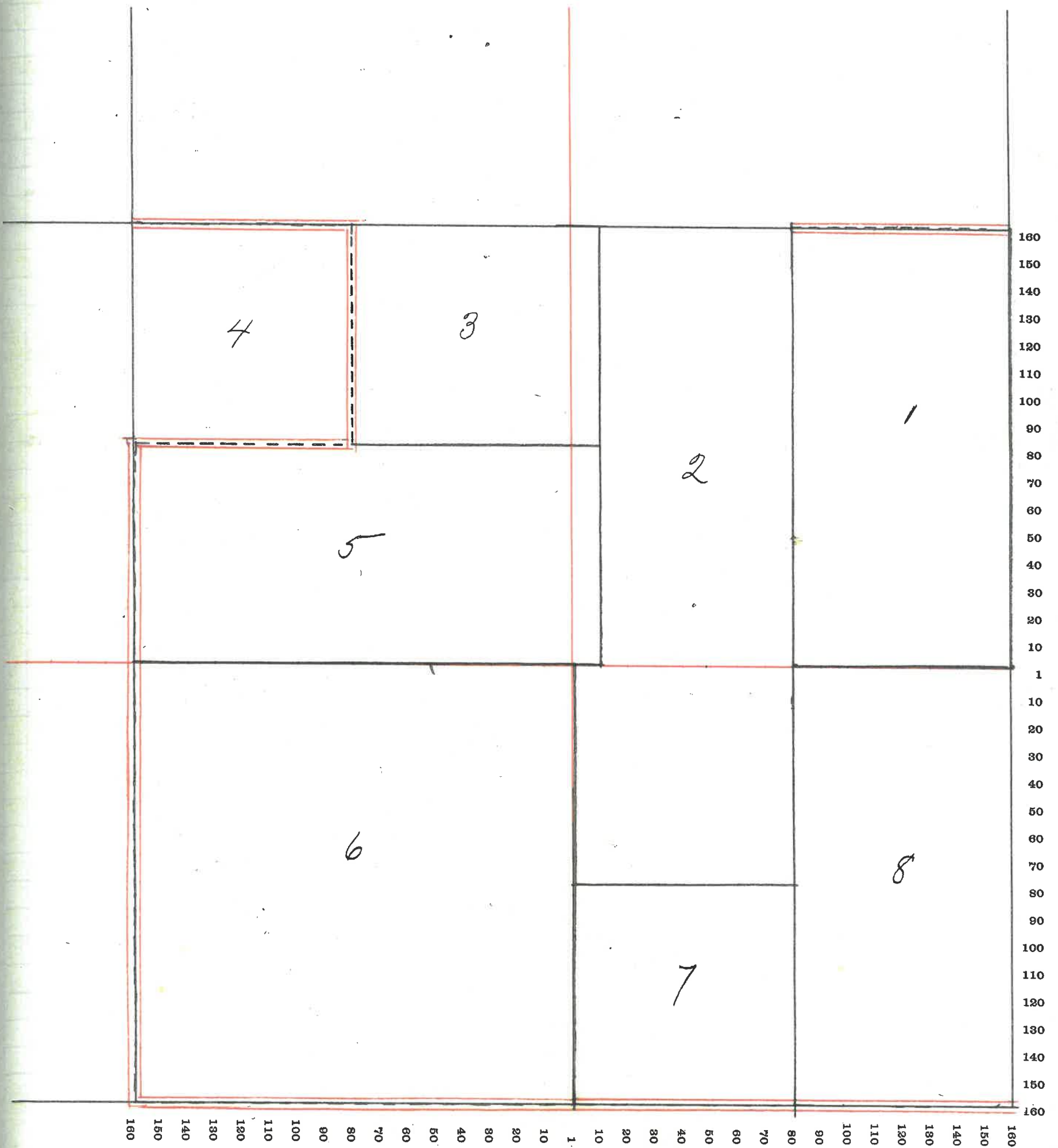
VIQUESNEY PRINTING CO., TERRE HAUTE, IND.

NAMES OF OWNERS	Number on Plat.	DESCRIPTION	Section	Township	Range	Acres	Hundredths	Value of Land	Value of Improvements	Value of Lands and Improvements
Simon Michael	✓ 1	E ² NE ⁴	22	20	4	80		3360	400	3760
Geo Douglas	✓ 2	PT W ² NE ⁴ & NW ⁴ SE ⁴	22	20	4	109		4580		4580
H. L. Edwards	✓ 3	NE ⁴ NW ⁴ & PT NW ⁴ NE ⁴	22	20	4	45.50		2000		2000
F. A. Fletcher	✓ 4	NW ⁴ NW ⁴	22	20	4	40		1600	500	2100
Geo. Wise	✓ 5	S ² NW ⁴ & PT SW ⁴ NE ⁴	22	20	4	85.50		3590	300	3890
Athlinda Boots	✓ 6	SW ⁴	22	20	4	160		7200	1200	8400
Sam'l Douglas	✓ 7	SW ⁴ SE ⁴	22	20	4	40		1680		1680
Perry B. Rice	8	E ² SE ⁴	22	20	4	80		3600		3600
		Land	\$ 43.14							
		Imps and Land	46.89							

SECTION No. 22

Congressional Township No. 20, R. 4

SCALE---Forty rods to an inch, or ten rods to a space, Congress Land, which is one mile square for a section.
Number of acres in this Section, according to the United States Survey..... 640



44

MONTGOMERY COUNTY, INDIANA, 190

Assessor's Plat-Book for

Township, No.

VIQUESNEY PRINTING CO., TERRE HAUTE, IND.

NAMES OF OWNERS	Number on Plat.	DESCRIPTION	Section	Township	Range	Acres	Hundredths	Value of Land	Value of Improvements	Value of Lands and Improvements
Hattie Steele	✓ 1	Pl E ² N E ⁴	23	20	4	50		2300		2300
Frank Bowers	✓ 2	Pl E ²	23	20	4	197	50	9085	800	9885
Perry B. Rice	✓ 3	Pl W ²	23	20	4	261	37	11760	1500	13260
David S Miller	4	Pl E ² S ⁴ & Pl W ² S ⁴	23	20	4	65	62	2955	800	3755
B. F. Paddock "Estate"	5	Pl W ² S ⁴	✓ 23	20	4	56		2520		2520
Lew. W. Peterson	6	Pl. E ² E ²	23	20	4	9	51	420		420
		Land						\$ 45.37		
		Imp and						\$ 50.20		

SECTION No. 23

Congressional Township No. 20, R. 4

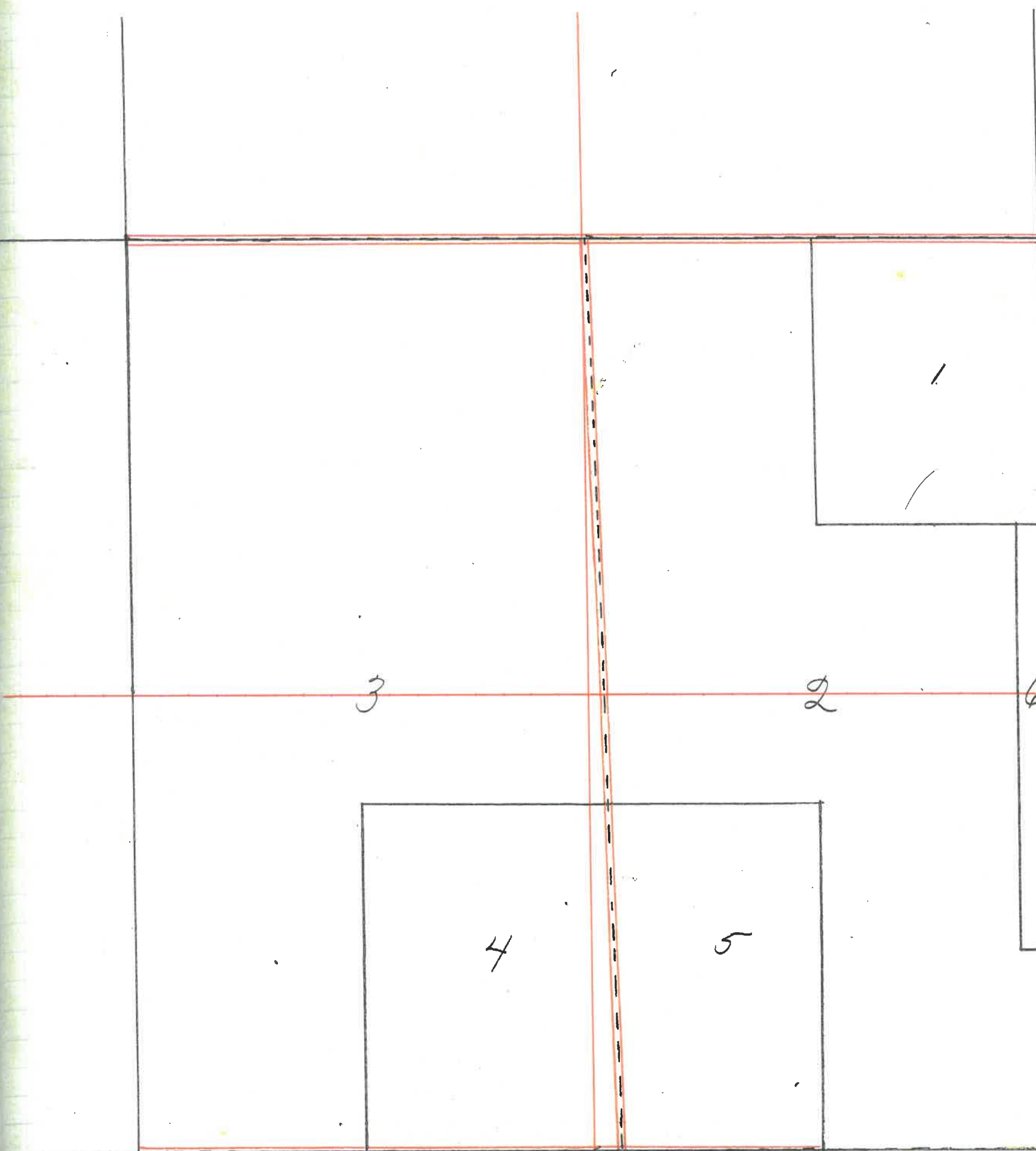
SCALE---Forty rods to an inch, or ten rods to a space, Congress Land, which is one mile square for a section.
Number of acres in this Section, according to the United States Survey.....640

of
nd
e-

5
0
5
20
0

160
150
140
130
120
110
100
90
80
70
60
50
40
30
20
10
1
10
20
30
40
50
60
70
80
90
100
110
120
130
140
150
160

160 150 140 130 120 110 100 90 80 70 60 50 40 30 20 10 1 10 20 30 40 50 60 70 80 90 100 110 120 130 140 150 160



46

MONTGOMERY COUNTY, INDIANA, 190

Assessor's Plat-Book for

Township, No.

VIOUESNEY PRINTING CO., TERRE HAUTE, IND.

NAMES OF OWNERS	Number on Plat.	DESCRIPTION	Section	Township	Range	Acres	Hundredths	Value of Land	Value of Improvements	Value of Lands and Improvements
John Peterson	1	PT E ² NE ⁴	24	20	4	45		2070		2070
Martin J. McSee	2	PT NE ⁴	24	20	4	115		5270	1000	6290
John H. Peters	3	NE ⁴ NW ⁴	24	20	4	40		1840		1840
Hattie Steller	4	PT W ² NW ⁴	24	20	4	50		2300		2300
Lew W. Peterson	5	PT W ² NW ⁴ ; W ² SW ⁴ ; SE ⁴ SW ⁴	24	20	4	155		7135	1000	7735
Jas L. Wilson and J. N. Hayes	6	PT N ² SE ⁴ NW ⁴	24	20	4	12		550		550
Laura B. Hayes	7	PT SE ⁴ NW ⁴	24	20	4	28		1290		1290
John N. Hayes	8	NE ⁴ SE ⁴	24	20	4	35		1610	900	2510
Chas. Irons	9	PT SE ⁴	24	20	4	158		7110	1200	8310
Mary Irons	10	PT SE ⁴ SE ⁴	24	20	4	2		90	200	290
		Land \$ 45.75								
		Imps 50.90								

SECTION No. 24

Congressional Township No. 20, R. 4

SCALE---Forty rods to an inch, or ten rods to a space, Congress Land, which is one mile square for a section.
Number of acres in this Section, according to the United States Survey 640

ue of
is and
rove-
ents

570

90

40

00

35

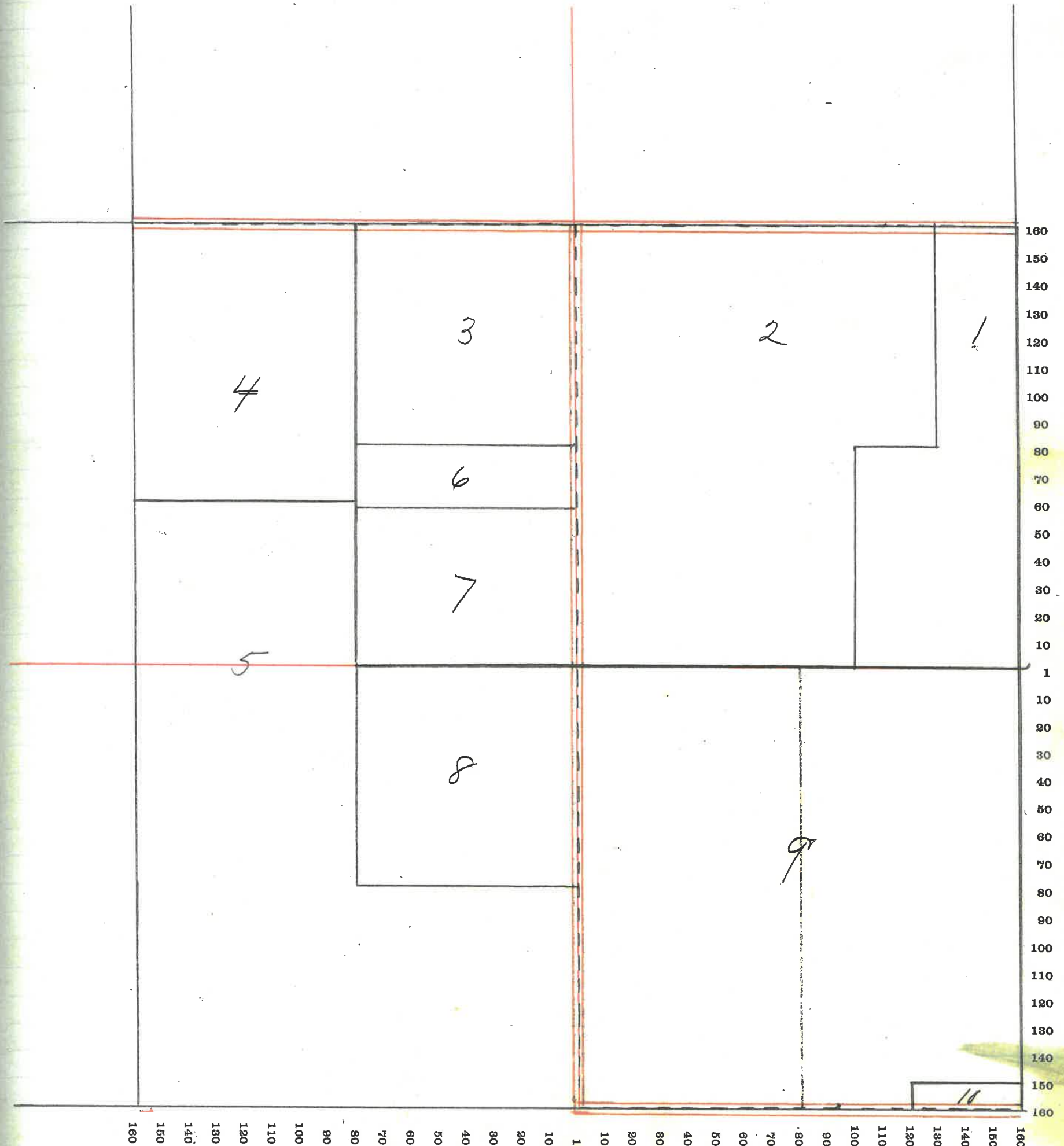
50

90

10

10

0



49

MONTGOMERY COUNTY, INDIANA, 190

Assessor's Plat-Book for

Township, No. _____

VICKESNEY PRINTING CO., TERRE HAUTE, IND.

NAMES OF OWNERS	Number on Plat.	DESCRIPTION	Section	Township	Range	Acres	Hundredths	Value of Land	Value of Improvements	Value of Lands and Improvements
FW. Royer	1	7 ² NE ⁴	25	20	4	80	3360	700	4060	
Lev. W. Peterson	✓ 2	NE ² NW ⁴	25	20	4	57.75	2655	1000	3655	
W ^m P. Binford	✓ 3	NE ⁴ and SW ⁴	25	20	4	260.50	10420	1000	11420	
Joseph Binford	✓ 4	E ² NE ⁴ ; W ² NE ⁴ SE ⁴	25	20	4	200	7600	500	8100	
John W. King	5	SE ⁴ SE ⁴	25	20	4	40	1680	1000	2680	
		Land \$40.28								
		Imps and " 46.87								

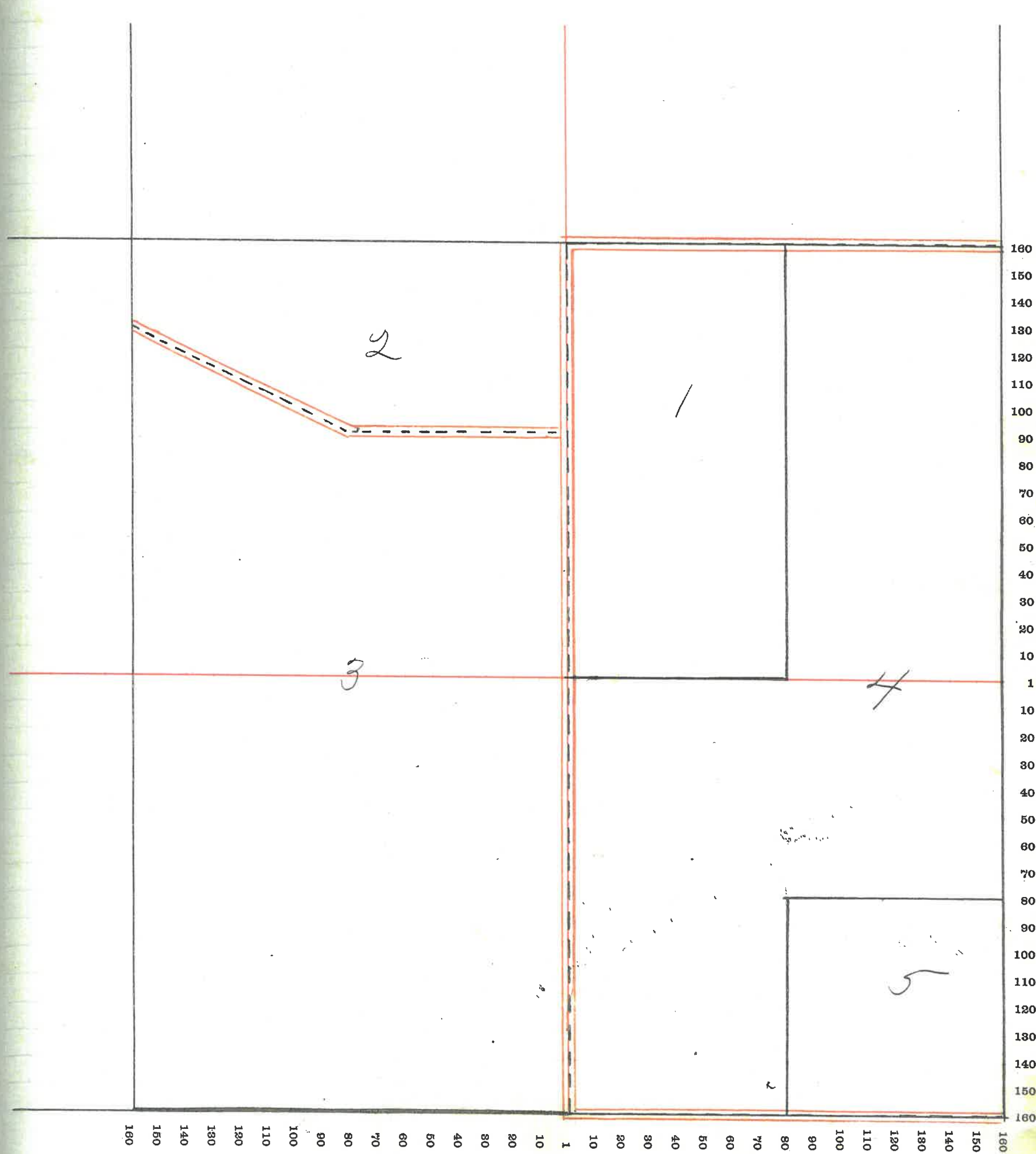
SECTION No. 25

Congressional Township No. 20, R. 4

SCALE--Forty rods to an inch, or ten rods to a space, Congress Land, which is one mile square for a section.
Number of acres in this Section, according to the United States Survey. 638.25

ue of
ls and
rove-
nts

60
5
20
30
80



MONTGOMERY COUNTY, INDIANA, 190

Assessor's Plat-Book for

MONTGOMERY

Township, No. _____

VIQUESNEY PRINTING CO., TERRE HAUTE, IND.

NAMES OF OWNERS	Number on Plat.	DESCRIPTION	Section	Township	Range	Acres	Hundredths	Value of Land	Value of Improvements	Value of Lands and Improvements
Frank Bowers ✓	1	P. NE ² NE ⁴	26	20	4	8	25	380		380
W.H. and M.E. McBee	2	Pr ² NE ⁴ & NE ² NE ⁴	26	20	4	100		4000	800	4800
John W. Fogarty ✓	3	Pr NW ⁴	26	20	4	140		5600	700	6300
B.F. Orubaum Hrs	4	W ² SW ⁴	26	20	4	80		2800		2800
Wm P. Binford ✓	5	E ² SW ⁴ ; SE ⁴ ; Pr E ² NE ⁴	26	20	4	315		12600		12600
		Land \$ 39.45								
		Imp and " 41.78								

MONTGOMERY COUNTY, INDIANA, 190

Assessor's Plat-Book for

Township, No.

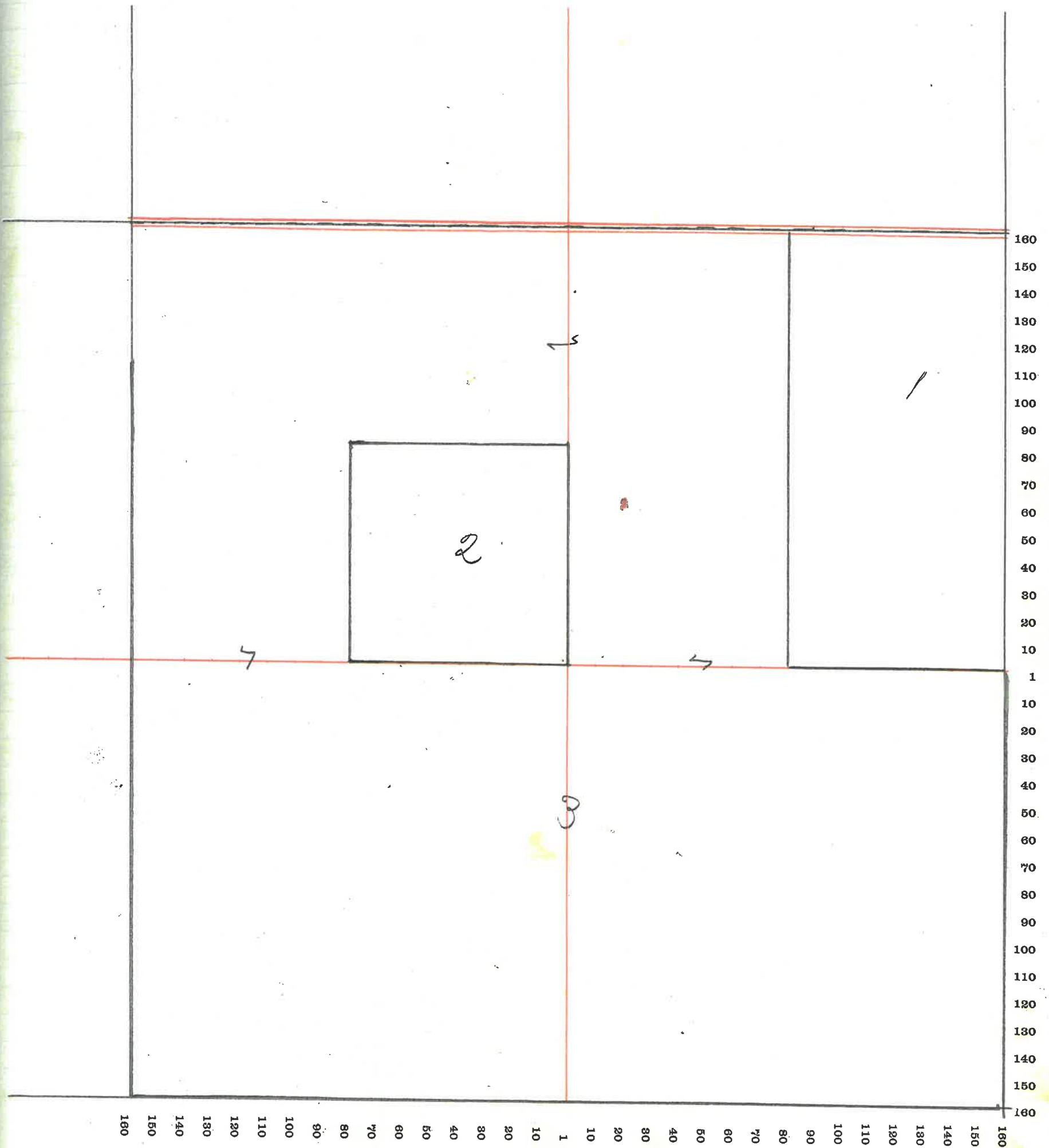
VIQUESNEY PRINTING CO., TERRE-HAUTE, IND.

NAMES OF OWNERS	Number on Plat.	DESCRIPTION	Section	Township	Range	Acres	Hundredths	Value of Land	Value of Improvements	Value of Lands and Improvements
Leroy Riggs	1	E ² NE ⁴	27	20	4	80		3200		3200
Sarah Durham	2	SE ⁴ NW ⁴	27	20	4	40		1680		1680
Geo T. Durham	3	S ² :W ² NE ⁴ :W ² NE ⁴ NW ⁴	27	20	4	520		21840	1200	23040
Imp ^{and} Land		\$ 41.75								
		43.62								

SECTION No. 27

Congressional Township No. 20, R. 4

SCALE---Forty rods to an inch, or ten rods to a space, Congress Land, which is one mile square for a section.
Number of acres in this Section, according to the United States Survey..... 640



54

MONTGOMERY COUNTY, INDIANA, 190

Assessor's Plat-Book for Madison Township, No. _____

VIQUESNEY PRINTING CO., TERRE HAUTE, IND.

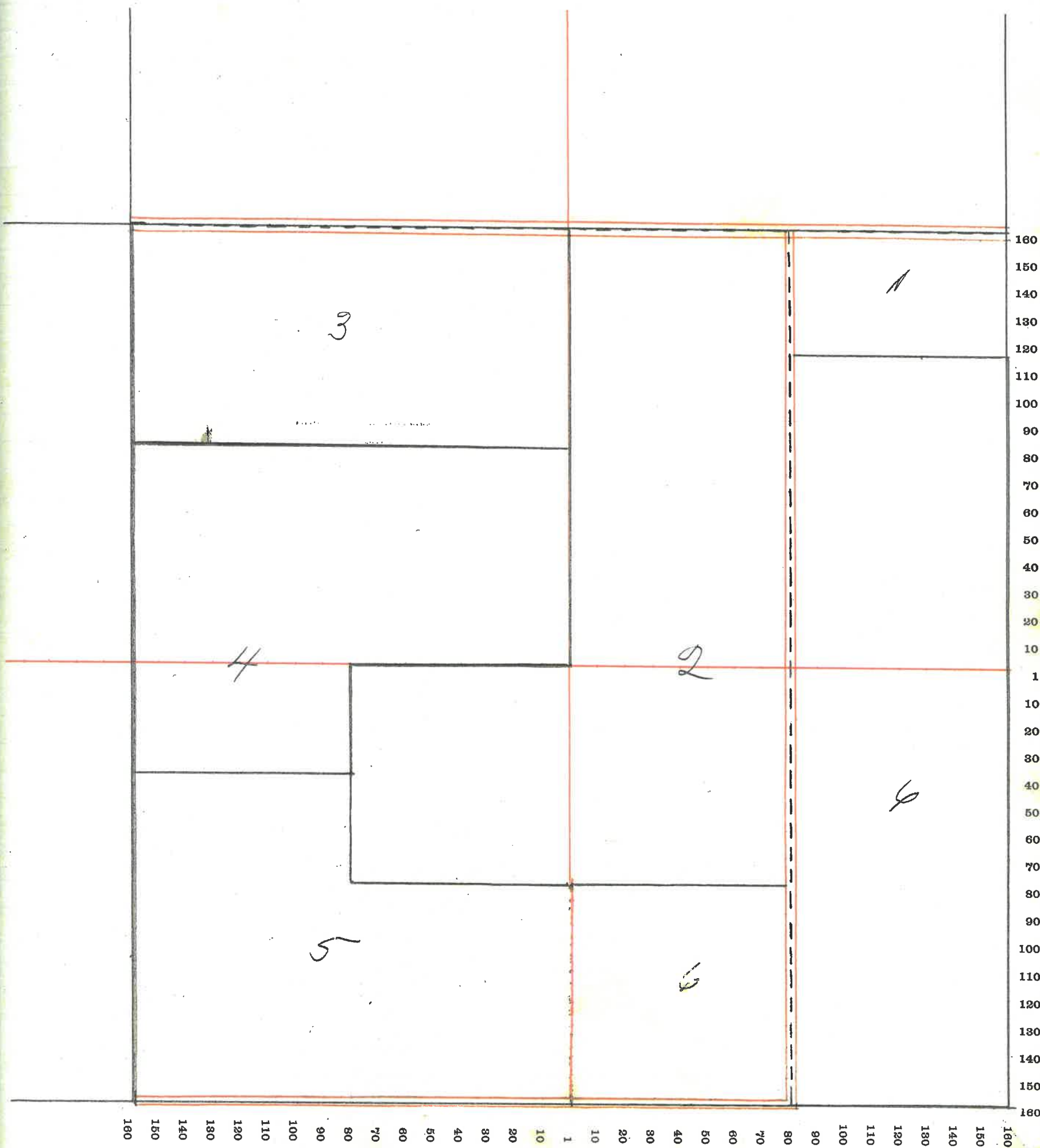
NAMES OF OWNERS	Number on Plat.	DESCRIPTION	Section	Township	Range	Acres	Hundredths	Value of Land	Value of Improvements	Value of Lands and Improvements
Geo J. Durham ✓	1	Pt NE ⁴ NE ⁴	28	20	4	23		1050	200	1250
S.M. Morris	2	W ² NE ⁴ ; NE ⁴ SW ⁴ ; NW ⁴ SE ⁴	28	20	4	160		6720	1000	7720
Geo W. Fuller ✓	3	N ² NW ⁴	28	20	4	80		3360	300	3660
F.ora C. Breaks ✓	4	S ² NW ⁴ & Pt NW ⁴ SW ⁴	28	20	4	100		4000		4000
John L. Cochran ✓	5	Pt W ² SW ⁴ ; SE ⁴ SW ⁴ ; SW ⁴ SE ⁴	28	20	4	140		5880	100	5980
Jas M. and M. Martin	6	E ² SE ⁴ & Pt E ² NE ⁴	28	20	4	137		5755	600	6355

Land \$ 41.52
 Imps " \$ 45.25

SECTION No. 28

Congressional Township No. 20, R. 4

SCALE---Forty rods to an inch, or ten rods to a space, Congress Land, which is one mile square for a section.
Number of acres in this Section, according to the United States Survey.....640



56'

MONTGOMERY COUNTY, INDIANA, 190

Assessor's Plat-Book for

Township, No.

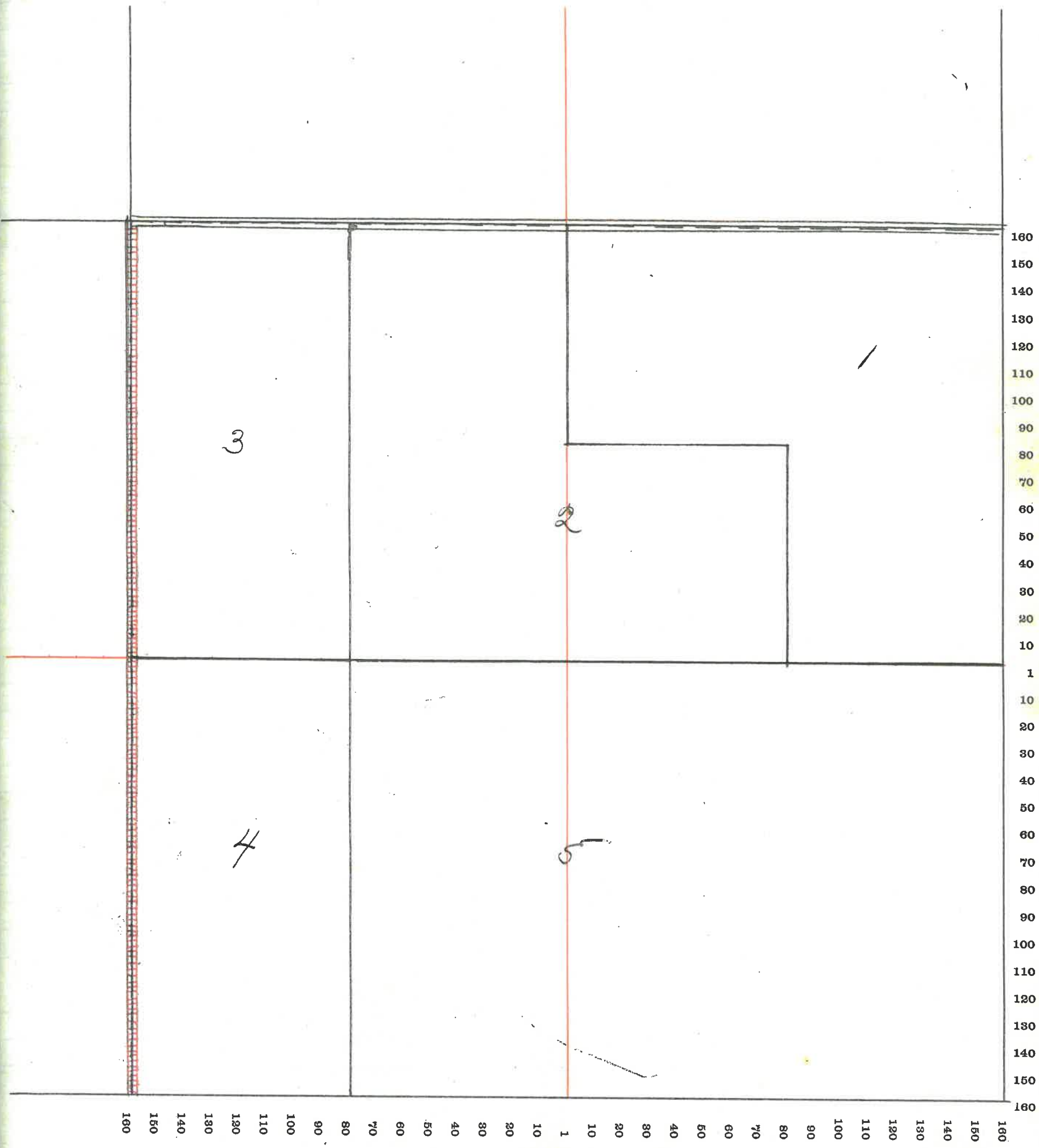
VIQUESNEY PRINTING CO., TERRE HAUTE, IND.

NAMES OF OWNERS	Number on Plat.	DESCRIPTION	Section	Township	Range	Acres	Hundredths	Value of Land	Value of Improve-ments	Value of Lands and Improve-ments
M. J. Murphy	1	N ² and SE ⁴ NE ⁴	29	20	4	120		4800		
Jas. Vail	2	E ² NW ⁴ and SE ⁴ NE ⁴ ✓	29	20	4	120		4560	800	5360
Anna Dailey	3	W ² NW ⁴ ✓	29	20	4	80		2400	400	2800
B. G. Thompson	4	W ² SW ⁴	29	20	4	80		2400	100	2500
Jos. E. Burk	5	SE ⁴ and E ² SW ⁴ ✓	29	20	4	240		9120	1500	10620
		Land #36.37								
	Imp	" 39.18								

SECTION No. 29

Congressional Township No. 20, R. 4

SCALE---Forty rods to an inch, or ten rods to a space, Congress Land, which is one mile square for a section.
Number of acres in this Section, according to the United States Survey 640



MONTGOMERY COUNTY, INDIANA, 190

Assessor's Plat-Book for

Township, No.

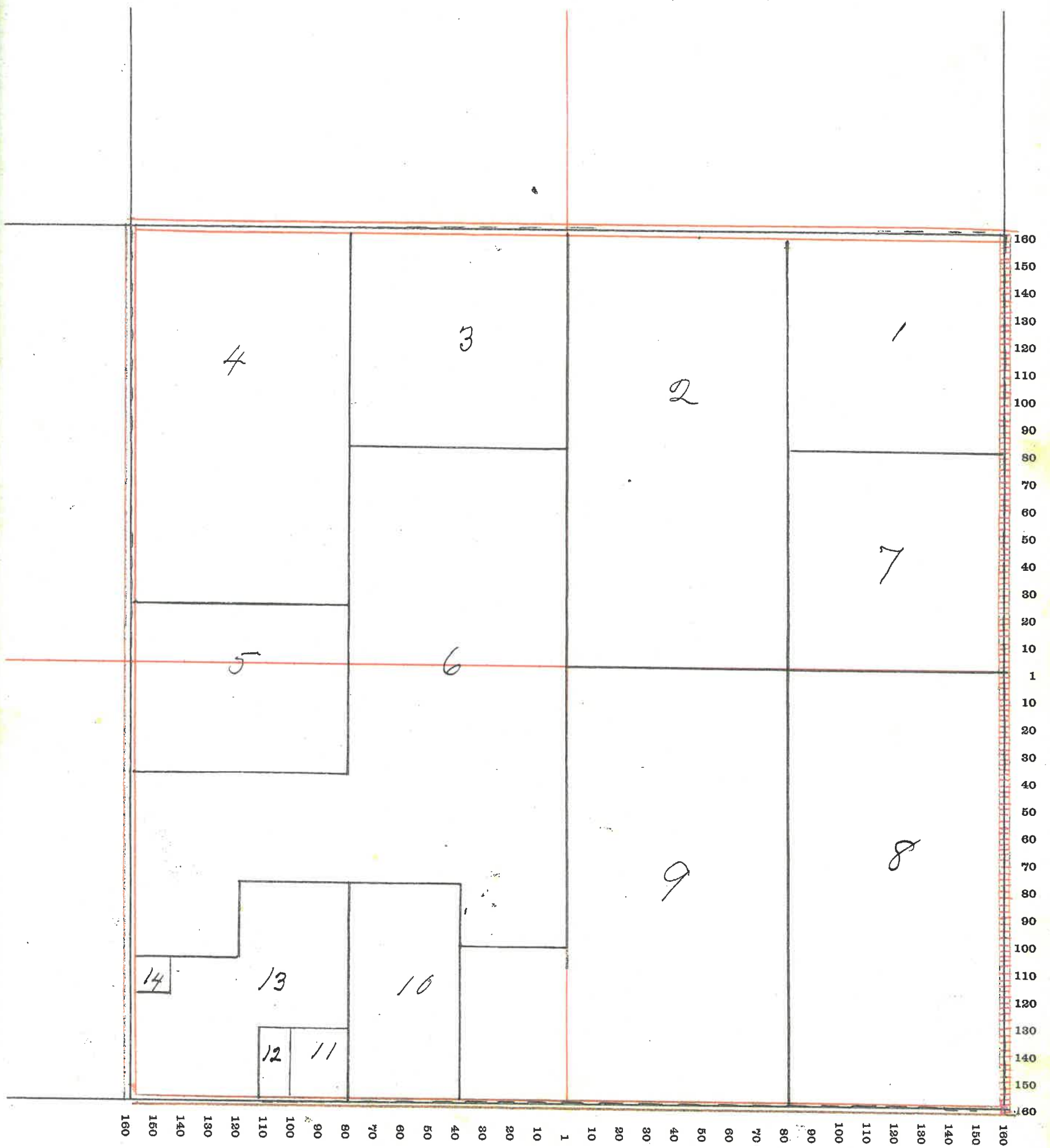
VIGUESNEY PRINTING CO., TERRE HAUTE, IND.

NAMES OF OWNERS	Number on Plat.	DESCRIPTION.	Section	Township	Range	Acres	Hundredths	Value of Land	Value of Improvements	Value of Lands and Improvements
W. T. and J. M. Murphy	1	NE ⁴ NE ⁴	30	20	4	40		1400	200	1600
Mary A. Murphy	2	W ² NE ⁴	30	20	4	80		2800		2800
Henry K. Shotts	3	NE ⁴ NE ⁴	30	20	4	40	50	1420		1420
Geo. L. White	4	PT W ² NW ⁴	30	20	4	64	15	2245		2245
E. E. Kirkpatrick	5	PT SW ⁴ NW ⁴ & PT NW ⁴ SW ⁴	30	20	4	29	25	880	600	1480
Cynthia Jones	6	PT W ²	30	20	4	113		3165		3165
M. J. Murphy "Jr"	7	SE ⁴ NE ⁴	30	20	4	40		1400	500	1900
O. W. Thompson	8	E ² SE ⁴	30	20	4	80		2560	600	3160
Michael Woods	9	W ² SE ⁴ & PT SE ⁴ SW ⁴	30	20	4	94	50	2835	700	3535
M. E. and M. Rafferty	10	W ² SE ⁴ SW ⁴	30	20	4	20		640	300	940
Geo. K. Mason	11	PT SW ⁴ SW ⁴	30	20	4	3	42	110	200	310
Rosetta Miller and Samuel	12	PT SW ⁴ SW ⁴	30	20	4	2		65		65
Rosetta Miller	13	PT SW ⁴ SW ⁴	30	20	4	24	42	735	300	1035
Wm. Lyon	14	PT SW ⁴ SW ⁴	30	20	4	1		35		35
		Land #32.09								
		Imp #37.30								

SECTION No. 30

Congressional Township No. 20, R. 4

SCALE---Forty rods to an inch, or ten rods to a space, Congress Land, which is one mile square for a section.
Number of acres in this Section, according to the United States Survey 632.24



60

MONTGOMERY COUNTY, INDIANA, 190

Assessor's Plat-Book for

Township, No.

VIQUESNEY PRINTING CO., TERRE HAUTE, IND.

NAMES OF OWNERS	Number on Plat.	DESCRIPTION	Section	Township	Range	Acres	Hundredths	Value of Land	Value of Improvements	Value of Lands and Improvements
S.H.D. Thompson	1	NE ⁴	31	20	4	160	4320	800	5120	
John C. Tomlinson	2	Pt NW ⁴	31	20	4	88	89	2490	700	3190
Rosetta Miller	3	Pt NW ⁴ NW ⁴	31	20	4	17	94	540		540
Jane Lyon	4	Pt NW ⁴ NW ⁴	31	20	4	2	25	70	100	170
W.H. Wilson	5	Pt SE ⁴ NW ⁴	31	20	4	30		840		840
Ida Mills	6	Pt W ² SW ⁴	31	20	4	37	55	1050	300	1350
Jacob Simms	7	Pt SW ⁴ SW ⁴	31	20	4	37	05	1040	300	1340
Enoch Simms	8	E ² SW ⁴	31	20	4	80		2240	200	2440
Mary E. Thompson	9	Pt N ² SE ⁴	31	20	4	28	80	780		780
Chandler S. Edwards	10	Pt SE ⁴	31	20	4	59	11	1595		1595
Geo. J. Anderson	11	Pt S ² SE ⁴	31	20	4	66	20	1855	300	2155
Thos J. Michael Carol	12	Pt S ² SE ⁴	31	20	4	8	02	225		225
	13	Mt Pleasant Church								
Mary E. Smith	14	Pt NW ⁴ SW ⁴ NW ⁴	31	20	4	7	50	310		310
Emma Lyon	15	Pt SE ⁴ NW ⁴	31	20	4	7	50	310		310
		Land \$ 28								
		Imp 32.25								

SECTION No. 31

Congressional Township No. 20, R. 4

SCALE---Forty rods to an inch, or ten rods to a space, Congress Land, which is one mile square for a section.
Number of acres in this Section, according to the United States Survey 630.81

of
and
ve-
ts

20

10

0

0

0

0

0

0

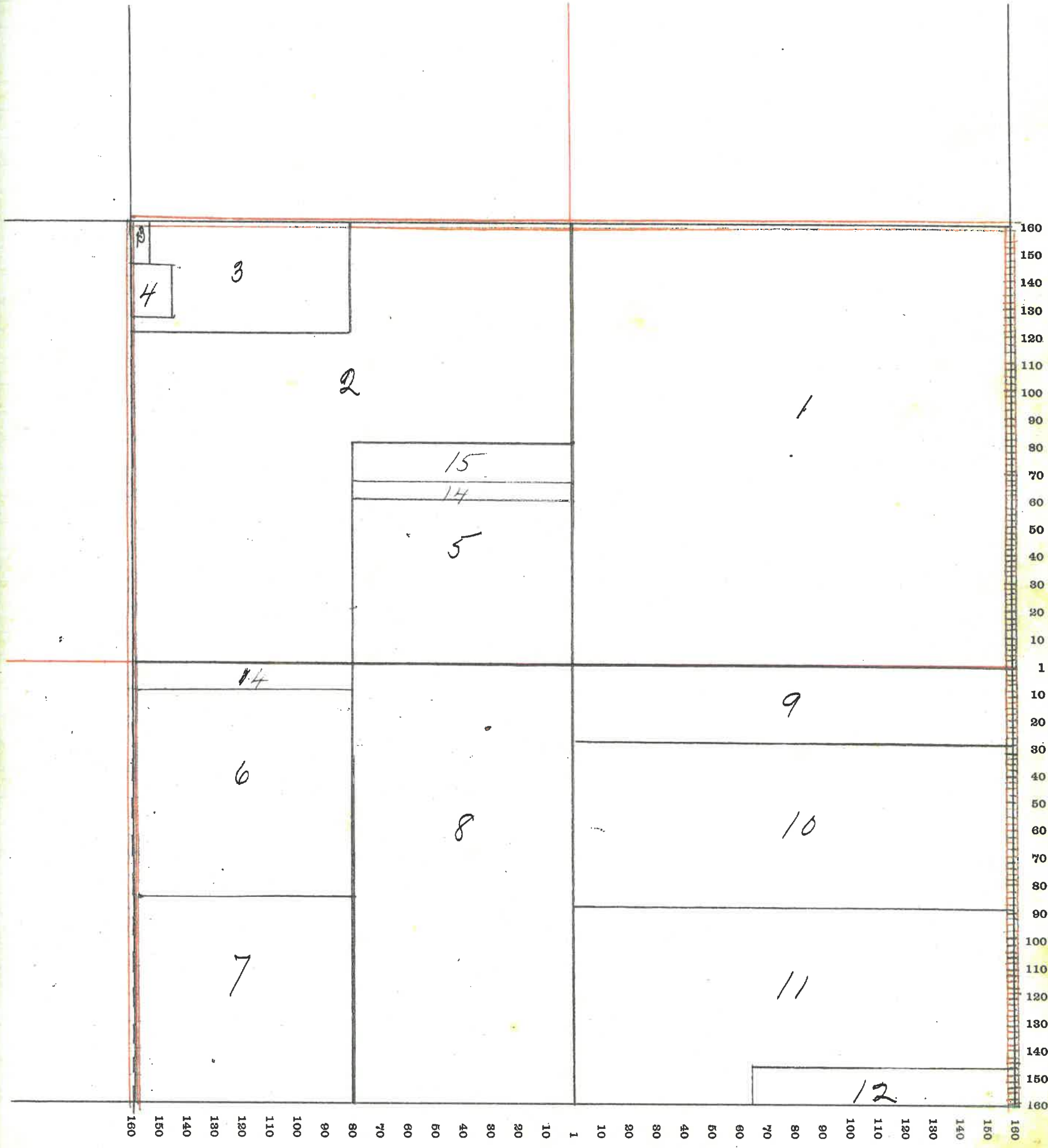
0

5-

5-

5-

,



62

MONTGOMERY COUNTY, INDIANA, 190

Assessor's Plat-Book for

Township, No.

Madison

VIQUESNEY PRINTING CO., TERRE HAUTE, IND.

NAMES OF OWNERS	Number on Plat.	DESCRIPTION		Section	Township	Range	Acres	Hundredths	Value of Land	Value of Improvements	Value of Lands and Improvements
Joseph E. Burk	1	N 8 ⁴ 78 ⁴	✓	32	20	4	40		1520		1520
John L. Cochran	2	S 8 ⁴ 78 ⁴	✓	32	20	4	40		1600		1600
Foster Q. Fletcher	3	Pl	✓	32	20	4	510		19380	1200	20580
Michael Carroll	4	Pl W ² 80 ⁴	✓	32	20	4	50	16	1905		1905
		Land \$ 38.12									
		Imps 40.									

SECTION No. 32

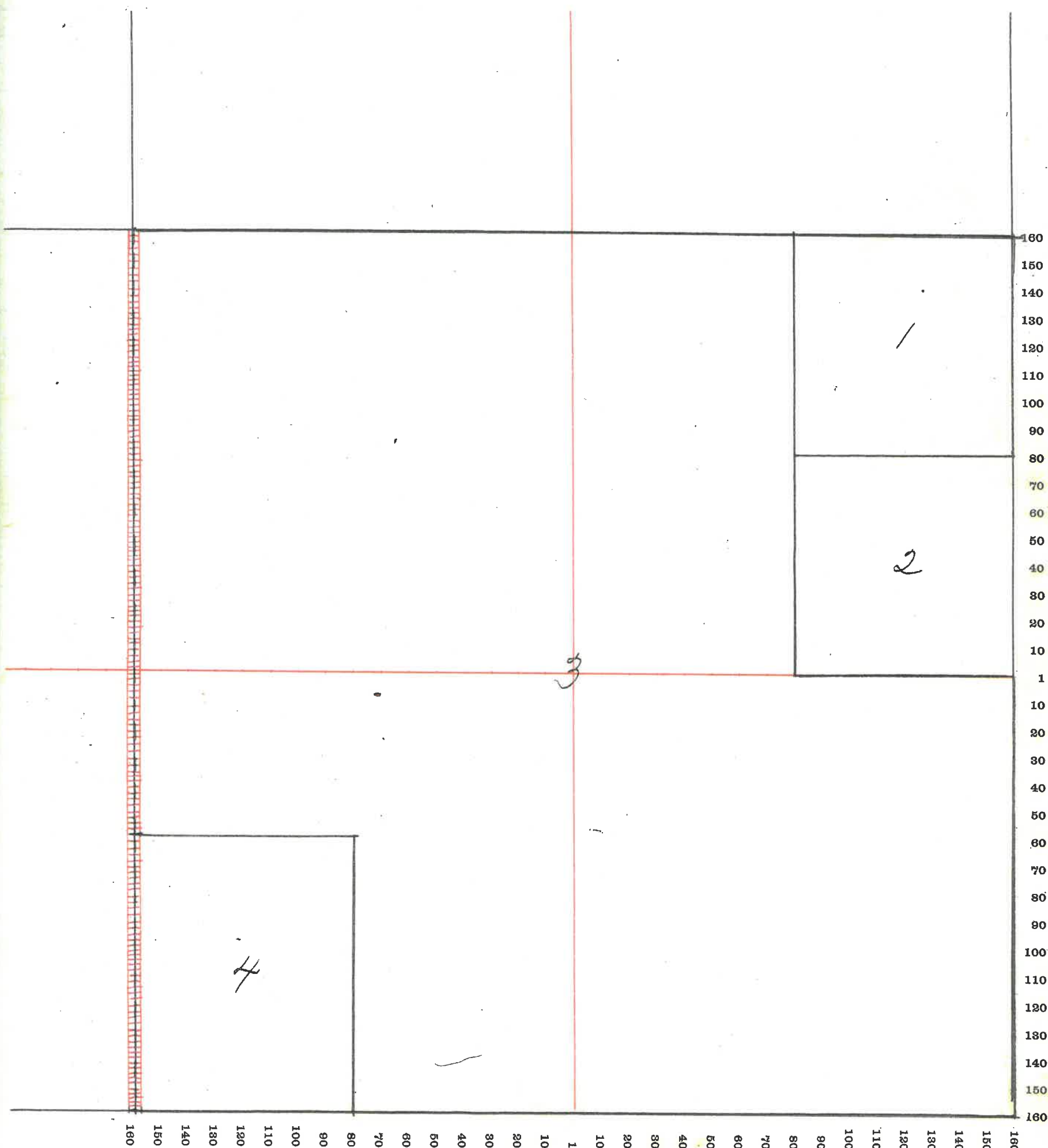
Congressional Township No. 20, R. 4

SCALE---Forty rods to an inch, or ten rods to a space, Congress Land, which is one mile square for a section.

Number of acres in this Section, according to the United States Survey 640.16

of
and
re-
s

.0
'0
0
-



64

MONTGOMERY COUNTY, INDIANA, 190

Assessor's Plat-Book for

Township, No.

VIQUESNEY PRINTING CO., TERRE HAUTE, IND.


NAMES OF OWNERS	Number on Plat.	DESCRIPTION	Section	Township	Range	Acres	Hundredths	Value of Land	Value of Improvements	Value of Lands and Improvements
Geo. J. Durham	1	N 8 4. ^{ang} W 2 8 8 4	33	20	4	240		8400	1000	9400
John L. Cochran	2	N 2 NW 4	33	20	4	80	12	3205	1000	4205
Geo. W. Cochran	3	S 2 NW 4 SW 4	33	20	4					
		4 E 2 8 8 4	33	20	4	379	88	12495	2000	14495
Imps ang	"	Land \$ 38.12 44.37								

SECTION No. 33

317
239

Congressional Township No. 20, R. 4

SCALE---Forty rods to an inch, or ten rods to a space, Congress Land, which is one mile square for a section.
Number of acres in this Section, according to the United States Survey. 640



66

MONTGOMERY COUNTY, INDIANA, 190

Assessor's Plat-Book for

Mason

Township, No.

VIQUESNEY PRINTING CO., TERRE HAUTE, IND.


NAMES OF OWNERS	Number on Plat.	DESCRIPTION	Section	Township	Range	Acres	Hundredths	Value of Land	Value of Improvements	Value of Lands and Improvements
Geo. J. Durham	1	N ²	34	20	4	319	56	7990		7990
Lew W. Cochran	2	Pt. W ² SW ⁴	34	20	4	37		925		925
Sarah M. Durham	3	Pt SW ⁴	34	20	4	83		2325		2325
Eliza Hitch	4	E ² E ² SW ⁴	34	20	4	40		1120		1120
Geo. M. Cowan	5	SE ⁴	34	20	4	160		6080	600	6680
		Land \$ 28.83								
		Imp ^{ng} 29.76								

SECTION No. 34

Congressional Township No. 20, R. 4

SCALE---Forty rods to an inch, or ten rods to a space, Congress Land, which is one mile square for a section.

Number of acres in this Section, according to the United States Survey. 039.56



MONTGOMERY COUNTY, INDIANA, 190

Assessor's Plat-Book for

Township, No.

VIQUESNEY PRINTING CO., TERRE HAUTE, IND.

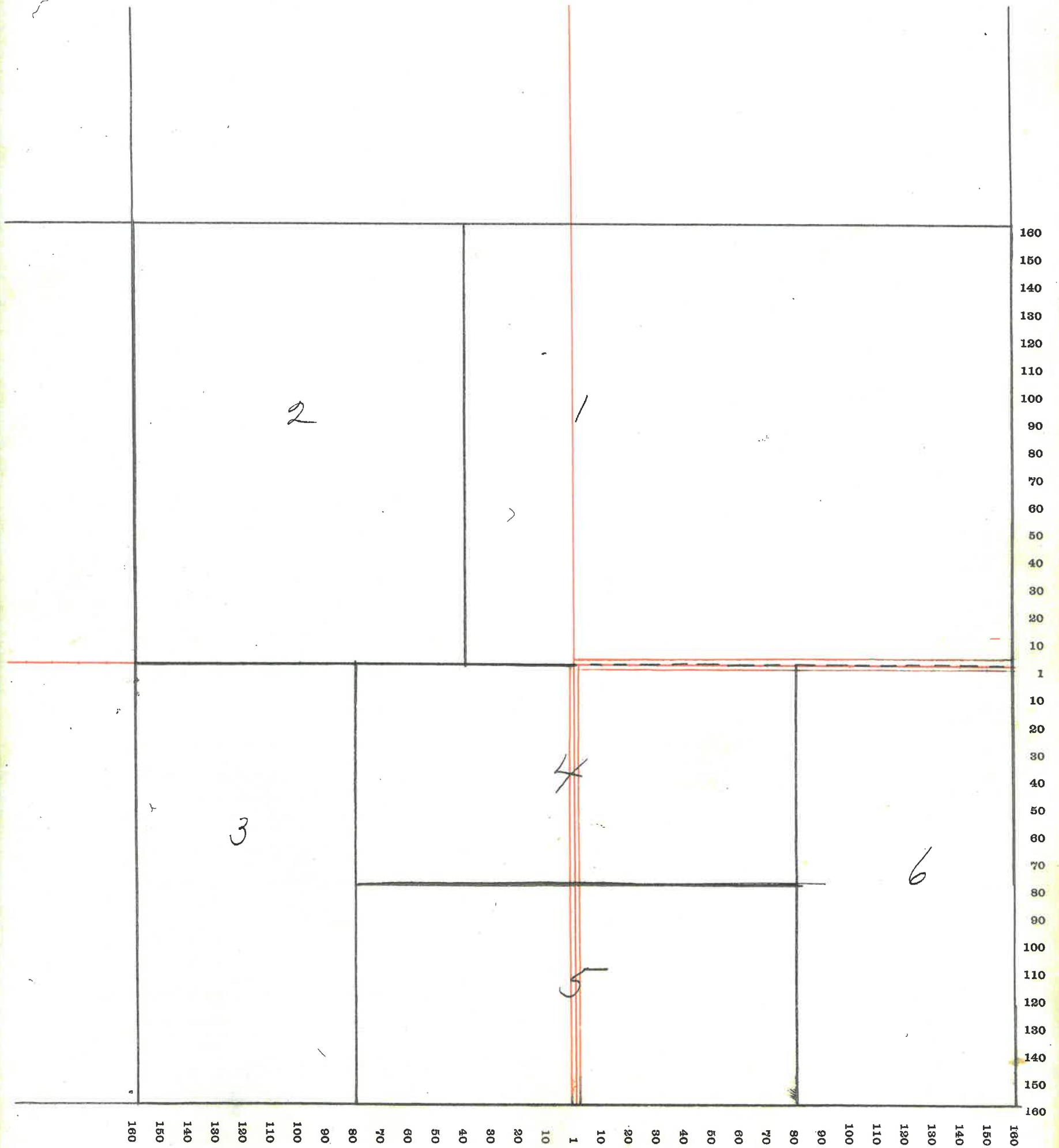
NAMES OF OWNERS	Number on Plat.	DESCRIPTION	Section	Township	Range	Acres	Hundredths	Value of Land	Value of Improvements	Value of Lands and Improvements
B. F. Orubaum	1	N ⁶ E ² NW ⁴	35	20	4	200		7600	900	8500
Sarah M. Durham	2	Nh. NW ⁴	35	20	4	120	50	3360		3360
Geo. M. Cowan	3	W ² SW ⁴	35	20	4	80		3040		3040
Alex. Campbell	4	N ⁶ SW ⁴ E ² NW ⁴ SE ⁴	35	20	4	79	50	2625	300	2925
Otis K. Fuller	5	SE ⁴ SW ⁴ SE ⁴	35	20	4	80		2640	800	3440
Marwah Brown	6	E ² SE ⁴	35	20	4	80		2640	400	3040
		Land \$								34.22
		Imps								37.97

SECTION No. 35

Congressional Township No. 20, R. 4

SCALE---Forty rods to an inch, or ten rods to a space, Congress Land, which is one mile square for a section.

Number of acres in this Section, according to the United States Survey. 640



70

MONTGOMERY COUNTY, INDIANA, 190

Assessor's Plat-Book for

Township, No. _____

VIQUESNEY PRINTING CO., TERRE HAUTE, IND.

NAMES OF OWNERS	Number on Plat.	DESCRIPTION	Section	Township	Range	Acres	Hundredths	Value of Land	Value of Improvements	Value of Lands and Improvements
Wm Rice	1	NE ⁴ NE ⁴	36	20	4	40		1600	⁴⁰	1600
Geo Hopkins	2	W ^{1/2} NE ⁴ & SE ⁴ NE ⁴	36	20	4	120		4800	⁴⁰ 1000	5800
Wm Griffith	3	NW ⁴	36	20	4	160		6400	⁴⁰ 800	7200
Ida C. Phelps	4	PT N ² SW ⁴	36	20	4	44.50		1335	300	1635
A. G. Bales	5	PT NE ⁴ SW ⁴ & PT SE ⁴ SW ⁴	36	20	4	40		1320	300	1620
D. M. Crowder	6	NE ⁴ SE ⁴	36	20	4	40		1040	²⁰ 500	1540
Wm & Eliza Dickerson	7	NW ⁴ SE ⁴	36	20	4	40		1320	³³ 200	1520
Jonathan Winter	8	S ² SE ⁴	36	20	4	80		2080		
L. W. Petro	9	PT SE ⁴ SW ⁴	36	20	4	35		1155	³³ 500	1655
Manoah Brown	10	PT SW ⁴ SW ⁴	36	20	4	20.50		675		675
Sally A Brown	11	PT SW ⁴ SW ⁴	36	20	4	10		330		330
C. M. Crawford	12	PT SW ⁴ SW ⁴	36	20	4	10		330		330

Land \$ 34.97
 Imps " 40.59

Imps ⁴⁰

437/12 ⁴⁵⁵⁰ 40

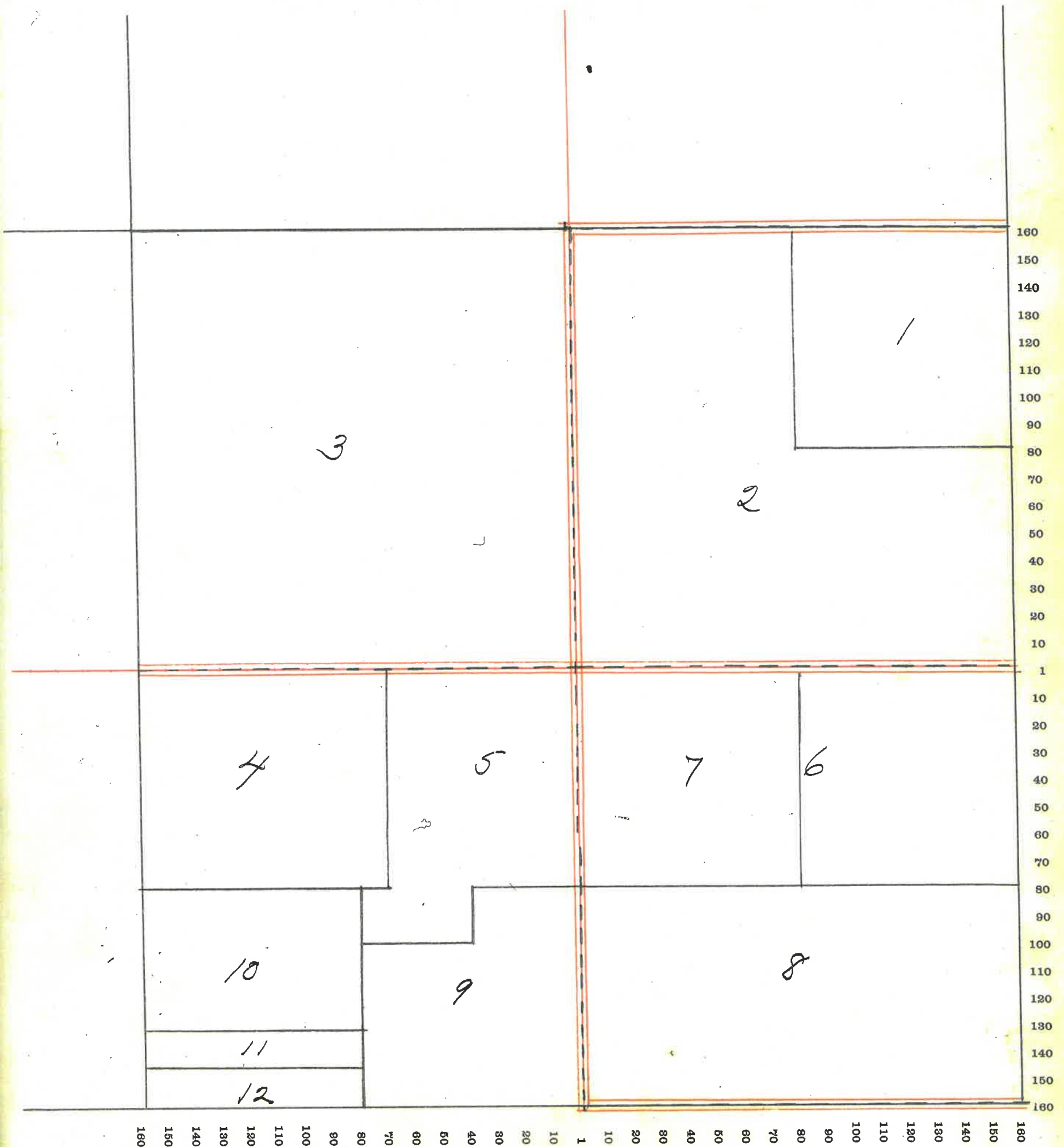
557/1150.130

SECTION No. 56

Congressional Township No. 20, R. 4

SCALE---Forty rods to an inch, or ten rods to a space, Congress Land, which is one mile square for a section.

Number of acres in this Section, according to the United States Survey 1040



MONTGOMERY COUNTY, INDIANA, 190

Assessor's Plat-Book for

WILSON

Township, No.


VIQUESNEY PRINTING CO., TERRE HAUTE, IND.

NAMES OF OWNERS	Number on Plat.	DESCRIPTION	Section	Township	Range	Acres	Hundredths	Value of Land	Value of Improvements	Value of Lands and Improvements
		<i>Kirkpatrick</i>								
<i>W.H. and S. Gray</i>	✓	" Lot 38						70	500	570
<i>Clara F Jordan</i>		" " pt 17						<i>Old value</i>		
<i>W^m H. Jordan</i>	✓	" " 10						70	350	420
<i>W. P. Kirkpatrick</i>	✓	" " 12 13 18 19 24 25 30 31						10 10 20 20 20 20 20 20		
<i>Lettie M^c Cormack</i>		" " 5 8						50 50	800	140 900
<i>Thos S. M^c Cormack</i>		" " 41						70	300	370
<i>Chas Ryker</i>		" " 42						70	350	420
<i>Henry Shobe</i>	✓	" " 1 2 3 4						50 50 50 50	400 400 400 400	1400

SECTION No.

Congressional Township No., R.

SCALE---Forty rods to an inch, or ten rods to a space, Congress Land, which is one mile square for a section.
Number of acres in this Section, according to the United States Survey.....



MONTGOMERY COUNTY, INDIANA, 190

Assessor's Plat-Book for

Township, No.

VIQUESNEY PRINTING CO., TERRE HAUTE, IND.

NAMES OF OWNERS	Number on Plat.	DESCRIPTION	Section	Township	Range	Acres	Hundredths	Value of Land	Value of Improvements	Value of Lands and Improvements
Jennie M. Brown	✓	Hickpatrick ^{Lot} 43						70	650	720
J. W. Brackett		" 34 Plat 35						50 10	350	410
Wm and N. Brannigan	✓	" 23						95	100	135
H. J. and L. Cosby	✓	" 22						10		
		" 27						40		
		" 28						55	400	
		Plat 33						20		
Chas and G. Dain	✓	" 29						95	400	435
M and C. Dain		" 6						40	350	
		" 7						30		
		" 7						10		430
Alice Dicks	✓	" Plat 6								
		" 7						20		
		" 20						40	300	
		" 21								
		" 27								
		" 33						95	100	
		" 35								
		" 39						70	300	
		" 40						70		
		" 44						70		
		" 15						70		
		" 16						70	300	1445
Wm Dicks	✓	" 9						70	100	170
John F. Dain		" 32						95	200	235
Frank Dunkle and John Halstead		" Plat 1								
		" Plat 36								
		" 37						10		
		" 11						50	2500	
		" 14						25		
								15		2600
Jas. H. Grimes	✓	" 4						70	650	720
L. S. Grimes "Etal"	✓	" 26						95	350	385

W. H. MONTGOMERY.

RAIL ROAD
PROPERTY.

STREET 50'

THE MAR

RIGHT OF WAY TO

1/4 MILE COR.
SEC 7 & 8.

DEPOT

60' JAMES

HALDEN ST. 60'

BARD ST. 60'

D. A. & J. P. KELSEY.

Corporate line



14.2	1	.280
13.	2	.252
12.	3	
11.	4	
10.	5	
9.	6	
8.	7	
8.	8	.14.
7.	9	.5
32.	33	
31.	34	.63
30.	35	.62
29.	36	.61
28.	37	
27.		
26.		
25.		
24.		

GEORGE D. NICHOLS.

MARSH, N.Y.

Way to Toledo and Western R.R.
60 Feet

Temporary

JANE, N.Y.

T.C. & M. SHANKLIN.



See Book

D.A. & J.P. KELSEY.

corporation line

BARD ST 60

JANE

9.

8.

8.

7.

32.

31.

30.

29.

28.

27.

26.

25.

170'

24.

23.

22.

21.

20.

19.

18.

17.

170'

16.

15.

14.

13.

12.

11.

10.

9.

8.

7.

6.

5.

4.

3.

2.

1.

100'

SEC. COR.

78. 17. 18.

50'

50'

1.

2.

3.

4.

5.

6.

7.

8.

9.

10.

11.

12.

13.

14.

15.

16.

17.

18.

19.

20.

21.

22.

23.

24.

25.

26.

27.

28.

29.

30.

31.

32.

VIN

60'

60'

60'


60'

60'

60'

60'

60'



SW CORNER
22. 23. 24.

40' ROAD.

50' STREET.

HARDING ST. 60'

HARRISON ST. 60'


MAIN ST. 60'

OLD PLAT.

MERIDIAN

M.E. WHITE.
17. 24. 18.

T.C. & M. SHANKLIN.



Map of LINDEN, INDIANA.

Made in the office of JAMES A. HARDING,

Surveyor of Montgomery County, Indiana.

All lots are 75' x 100' unless otherwise shown.

Lots 1 to 32 on OLD PLAT are 37 1/2' x 100'.

All alleys are 12' wide.

Streets are as shown on map.

Scale 1" = 200'

Mch. 18'02.
J.T.D.

C.W. WHITE.
1794

SE COR. NW 1/4 NW 4
SEC. 17-20-4.

