

Assessor's Plat Book

*Madison*

Township.

MONTGOMERY COUNTY

1915

Assessor's Plat Book  
Madison Township  
Montgomery County,  
Indiana

1915

Last Name	First Name	Page	Notes
American Mill Co		15	
Andrews	J B and H T	9	
Barnet	Geo W	55	
Barnet	George	57	
Baston	Thos A and M J	35	
Beach	J N	11	
Beal	C G	69	
Binford	Joseph	49	
Binford	Wm P	49, 51	
Blue	Jas W	13	
Blue	Wm R and S F	33, 39	
Boots	Athlinda	43	
Bowers	A J	45, 47	
Bowers	Frank C	45, 51	
Bracket	J W	74	Kirkpatrick
Branagan	Wm and N	74	Kirkpatrick
Breaks	Flora C	55	
Brinson	M J	27	
Brown	Jennie M	74	Kirkpatrick
Brown	Lou P	1	
Burk	Joseph	57, 63	
Butcher	Wm	15	
Campbell	Hugh	23	heirs
Campbell	Lucretta	74	Kirkpatrick
Carroll	Michael	63	
Carroll	Thos J	61	
Clement	A S	25	
Clouse	Geo W	35	
Cochran	Ade	55	
Cochran	John L	55, 63, 65	
Coleman	E and A	19	
Coleman	E and M	19	
Colger	John R	43, 45	
Conrad	Joel	7	
Cosby	H F and L	74	Kirkpatrick
Cox	M E	15	
Cox	Royal B	25	
Cox	Wm J	71	
Criss	Elsworth	71	
Crowder	C G	69, 71	
Crowder	D M	71	
Crull	Ada C	3, 5	
Crull	O P	5	
Dailey	Anna	57	
Dain	Chas and G	74	Kirkpatrick
Dain	John F	74	Kirkpatrick
Davenport	Mark	41	
Davis	Frank W	71	
Dicks	Alice K	1	
Dicks	ALice K	74	Kirkpatrick
Dicks	Bodly	1	
Dicks	Wm and N	74	Kirkpatrick
Dunkle	Frank	17, 31	
Durham	Geo T	53, 55	
Durham	S M	69	
Durham	Sarah M	53	
Edwards	K L	29, 41	
Edwards	R L	43	
Eichelberger	Sampson	43	
Elliott	J W and E H	41	
Fellows	Lister L	39	
Fletcher	Ethel	63	
Fletcher	Lola L	71	
Fletcher	Mary C	63	
Fletcher	Merle	63	
Fletcher	Russel	63	
Fletcher	Walter	63	
Forgarty	John W	51	
Foster	Ja and M A	39	
Fraley	A S	17	
Fraley	Chas M	7	
Fraley	Daisy D	17, 31	
Fraley	Wm L	7	
Fugate	E D	5	
Fugate	Elijah D	5	
Graves	Lucy A	33	
Gray	Thos	25	
Gray	W H and S	74	Kirkpatrick
Griffith	William	71	

Grimes	Clarence	74	Kirkpatrick
Grimes	James R	3	
Grimes	James R	74	Kirkpatrick
Grimes	L C "etal"	74	Kirkpatrick
Grims	L C	3	
Guard	Tim and M	7	
Halstead	J C	5	
Halstead	Joiah P	73	Kirkpatrick
Halstead	W C and J C	5	
Halstead	W W	5, 17, 19, 23	
Harrigan	Daniel	7, 33	
Harrigan	John P	33	
Harrigan	John	39	
Hart	Jas and W O	25	
Hitch	Eliza A	67	
Hudson	John D	41	
Irons	C E and others	47	
Irons	Chas E	45, 47	
Irons	Mary	47	
Jackson	R O and B M	69	
Johnson	Frank and J	23	
Johnston	Milie A	3	
Kelsey	John P	13, 19, 21	
Killen	Hattie "etal"	15	
King	John W	49	
Kinnaman	Wm S	21	
Kinnamon	Alex	33	
Kirkpatrick	Frank	1	
Kirkpatrick	W P	17, 39	
Kirkpatrick	William P	1	
Kirkpatrick	Wm P	19, 23	
Kirkpatrick Grain Co		1	
Kirkpatrick Grain Co		73	Kirkpatrick
Klendworth	A E	31	
Klendworth	Alice	29	
Layton	Pearl E	61	
Leas	Chas F	25, 27	
Leonard	F E and M F	65	
Linden Cemetery		15	
Little	Frank and M	33	
Livingston	Daniel	7	
Long	Abbie A	31	
Long	Emma	61	
Lyon	Jane	61	
Lyon	Wm	59	
Marsh	P	43	
Marsh	S P	29	
Martin	Everett	29	
Martin	J S	15	
Martin	Lesley	37	
Martin	Levi	29	
Martin	Mellie	29, 31	
Mason	Lon T	59	
Mastin	J M and M	41, 55	
McBee	Chas T	23	
McBee	M Z	47	
McBee	Mary E	23	
McBee	W H and M E	51	
McBee	Wm T and Susannah E	23	
McCay	C D and M	33	
McCormack	Lettie	73	Kirkpatrick
McCormack	Thos	73	Kirkpatrick
Messler	M C	67	
Micahel	Mary C and R S	21	
Michael	Simeon	43	
Miller	D S	27, 45	
Miller	Rebecca	17	
Miller	Rebecca A	7, 15	
Miller	Rose	61	
Miller	Rosetta and Samuel	59	
Miller	V and R	15	
Mills	Ida	61	
Montgomery	W H	13	
Morris	Sylvester C	55	
Mt Pleasant Church		61	
Murdock	Chas	57, 59	
Murdock	Sampson	57	
Murphy	Jas P	39	
Murphy	Joseph M	59	
Murphy	Mary C	37	
Murphy	Wm T	37	
Murphy	Wm T and J M	37, 59	
Newkirk	Chas W	39	
Nichols	Geo D	15	heirs
Norman	F P	37	
Ornbaum	B F	51, 69	heirs
Owen	L W	35, 37	
Paddock	C C	33	
Parker	Tarven B	9	
Parker	W O	7, 9	

Pearson	J and C	15	
Peters	John H	47	
Peterson	Lew	45, 47, 49	
Piggott	Frank	33	
Plat of Kirkpatrick		75	Kirkpatrick
Rafferty	M E and M	59	
Rice	Jonathan	27	
Rice	Wm J	71	
Riggs	Leroy	53	
Royer	F W	49	
Royer	John P	13	
Rush	Branson B	19, 21, 27	
Rush	Pearl D	19	
Rusk	Geo G	29, 31	
Rusk	Pearl	17	
Rusk	Pearl D	31	
Ryker	Chas	73	Kirkpatrick
Shanklin	Fred	7	
Shanklin	M G	33	
Shobe	H C and Kelsey	27	
Shobe	Henry B	73	Kirkpatrick
Shobe	Henry C and P	1, 7	
Shobe	H C and Kelsey	29	
Shotts	A R	31, 41	
Shotts	Henry R	37, 59	
Shotts	Isaac	41	
Shotts	Isaac P	31	
Shotts	Wes E	41	
Shumaker	A W and A M	9	
Simison	J T and D B	1	
Simmison	D B	15	
Simmison	J E	9	
Simmison	J F and D B	9, 11	
Simmons	Alfred	41	
Simmons	Mary L	37	
Simmons	Wright	37	
Simms	Enoch	61	
Simms	Jacob	61	
Slaven	D T and M J	31, 33	
Smith	Hiram	71	
Smith	Julia A	9	
Smith	Mary E	61	
Smith	William	9	
Snow	Wm	45	
Stingley	A R	21, 27	
Stingley	Christopher	21, 25	
Stingley	M D	21	
Stingley	Martha	21	
Stoddard	Jane	7	
Stringley	Chris	27	
Stucker	John L	67, 69	
Swan	Wm F	61	
The Bank of Kirkpatrick		73	Kirkpatrick
Thewis	Hal	41	
Thompson	B A	57	
Thompson	Mary E	61	
Thompston	S H D	61	
Thopson	Otis O	59	
Tomlinson	Amand R	61	
Tomlinson	Amanda M	61	
Tomlinson	Martha J	61	
Town of Linden		13, 15, 33	part of
Vail	Jas A	57	
Vails	Arther A	39	
Vails	Jas A	39	
Vincent	Thos H	59	
White	Geo L	9, 11	
White	James H	33	
White	Lucy "etal"	33	
Whitecotton	J and M	41	
Whote	Jas H	35	
Wilkins	Thos	3, 5, 11, 13	
Wilkins	Thos A and M J	35	
Wilson	J D	67	
Wilson	James D	65	
Wilson	Wm H	61	
Winter	Jonathan	71	
Woods	Michael	59	

# MONTGOMERY COUNTY, INDIANA, 1915

Assessor's Plat-Book for Madison Township, No. \_\_\_\_\_

Y. R. WOODBURN PRINTING CO., TERRE HAUTE, IND.

NAMES OF OWNERS	No. on Plat	DESCRIPTION	Section	Township	Range	Acres	Hundredths	Value of Lands	Value of Improvements	Value of Lands and Improvements
<sup>to Pusey Dick</sup> Brown Lou P.		Pt	1	20	4	25	40	350		390
Dick Alice H.	1	Pt	1	20	4	250	08	4370	2200	14070
Kirkpatrick Frank	2	Pt	1	20	4	73	68	3380		3380
Kirkpatrick William P.	3	Pt SW	1	20	4	129	25	6070	50	6120
Kirkpatrick Grain Co.		Pt SW	1	20	4	09	85	30	300	330
Shobe Henry C and P.	4	Pt NW	1	20	4	154	13	7240	1300	8540
Simmison J. F. and D. B.		Pt SW	1	20	4	60				



# MONTGOMERY COUNTY, INDIANA, 1915

Assessor's Plat-Book for Madison Township, No. \_\_\_\_\_

F. R. WOODBURN PRINTING CO. - TERRE HAUTE, IND.


NAMES OF OWNERS	No. on Plat	DESCRIPTION	Section	Township	Range	Acres	Hundredths	Value of Lands	Value of Improvements	Value of Lands and Improvements
Brull Ada C.	1	NH SWQ	2	20	4	80		3280	1000	4280
Trimus James R.	2	Pt NWQ	2	20	4	154	30	6770	1400	8170
Trimus L. C.	3	Pt NEQ	2	20	4	154	03	6770	1400	11690
	3	Pt SEQ	2	20	4	80		3520		
Johnston Nellie A	4	SH SEQ	2	20	4	80		3440	700	4140
Wilkins Thos.	5	SH SWQ	2	20	4	80		3440	600	4040



SECTION NO. 2

Congressional Township, No. 20 R. 4

SCALE:—Forty rods to an inch, or ten rods to a space, Congress Land, which is one mile square for a section.  
Number of acres in this section, according to the United States Survey 628.33



4

# MONTGOMERY COUNTY, INDIANA, 1915

Assessor's Plat-Book for

Madison

Township, No.


T. R. WOODBURN PRINTING CO. - TERRE HAUTE, IND.

NAMES OF OWNERS	No. on Plat	DESCRIPTION	Section	Township	Range	Acres	Hundredths	Value of Lands	Value of Improvements	Value of Lands and Improvements
Crull Ada C	1	Pt NEQ	3	20	4	78 44		3310		3310
Crull O. P.	2	Pt NW NEQ	3	20	4	37 88		1550	200	1750
Fugate E. D.	3	Pt	3	20	4	90		8770	600	6370
Fugate Elijah D	4	Pt SWQ	3	20	4	62 70				
Halstead W. W.	5	Pt S.W. Q	3	20	4	61 50		2550		2550
Halstead J. C.	6	Pt WH	3	20	4	87		3570		3570
Halstead W. C. and J. C.	7	Pt SWQ	3	20	4	62 87		2640	700	3340
Wilkins Thos	8	SEQ	3	20	4	160		6960	200	7160

SECTION NO. 3

Congressional Township, No. 20 R. 4

SCALE:—Forty rods to an inch, or ten rods to a space, Congress Land, which is one mile square for a section.  
Number of acres in this section, according to the United States Survey 630.89



6

# MONTGOMERY COUNTY, INDIANA, 1915

Assessor's Plat-Book for

Madison

Township, No.

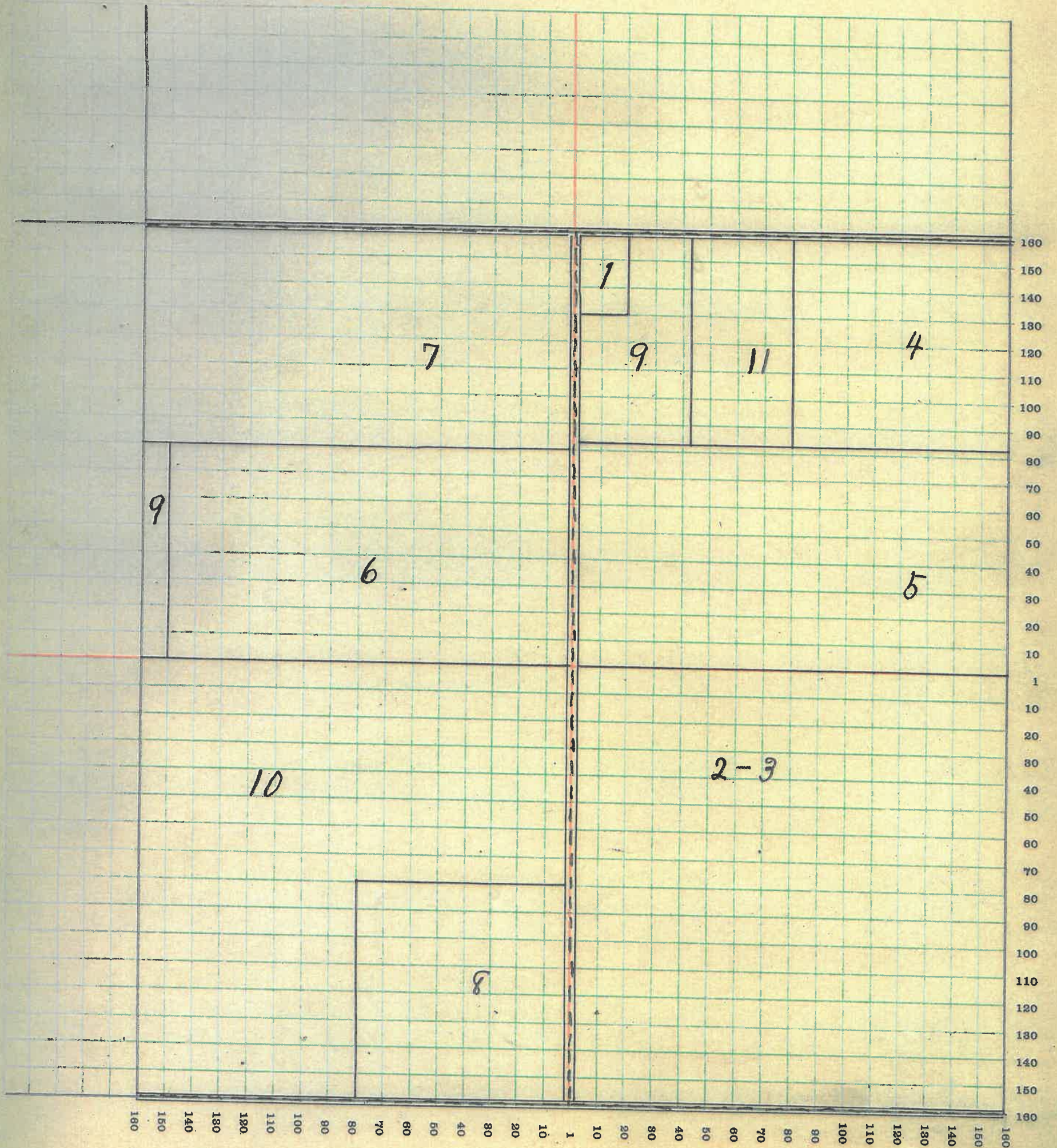
T. R. WOODBURN PRINTING CO., TERRE HAUTE, IND.

NAMES OF OWNERS	No. on Plat	DESCRIPTION	Section	Township	Range	Acres	Hundredths	Value of Lands	Value of Improvements	Value of Lands and Improvements
<i>Cowrad Joel</i>	1	<i>Pt NE q.</i>	4	20	4	4		200	250	450
<i>Fralay Wm L.</i>	2	<i>Pt SE q.</i>	4	20	4	106.67		6880	650	7530
<i>Fralay Chas M.</i>	3	<i>Pt SE q.</i>	4	20	4	53.33				
<i>Guard Linwood M.</i>	4	<i>Pt NE q.</i>	4	20	4	38		1630	550	2180
<i>Harrigan Daniel</i>	5	<i>Pt NE q.</i>	4	20	4	84.49		3700		3700
<i>Shanklin Fred</i>	6	<i>Pt NW q.</i>	4	20	4	74		3190	500	3690
<i>Livingston Daniel</i>	7	<i>Pt NW q.</i>	4	20	4	73.75		3090	800	3890
<i>Miller Rebecca A.</i>	8	<i>Pt SW q.</i>	4	20	4	40		1740		1740
<i>Parker W. O.</i>	9	<i>Pt NE q.</i>	4	20	4	20		850		850
<i>Stoddard Jane</i>	10	<i>Pt SW q.</i>	4	20	4	120		5200	600	5800
<i>Shobe Henry C. &amp; P.</i>	11	<i>Pt NE q.</i>	4	20	4	14		610		610

SECTION NO. 4

Congressional Township, No. 20 R. 4

SCALE:—Forty rods to an inch, or ten rods to a space, Congress Land, which is one mile square for a section.  
Number of acres in this section, according to the United States Survey 628.24



8

# MONTGOMERY COUNTY, INDIANA, 1915

Assessor's Plat-Book for Madison Township, No. \_\_\_\_\_

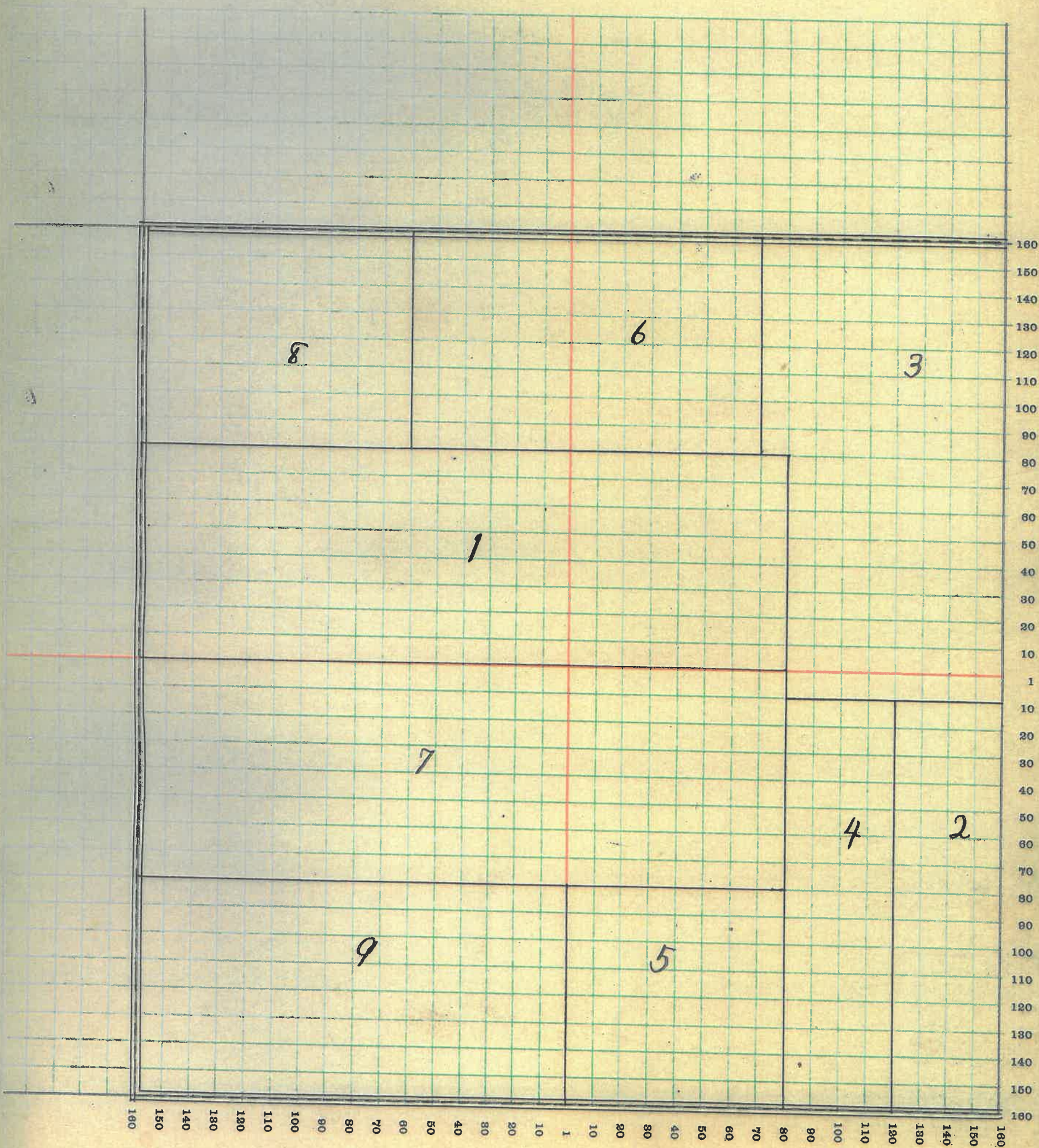
T. R. WOODBURN PRINTING CO. - TERRE HAUTE, IND.

NAMES OF OWNERS	No. on Plat	DESCRIPTION	Section	Township	Range	Acres	Hundredths	Value of Lands	Value of Improvements	Value of Lands and Improvements
Andrew J. B. & H. F.	1	Pt SH NH	5	20	4	120	4860	700	5560	
Smith William	2	Pt EH SEQ	5	20	4	38	1550	500	2050	
Parker W. O.	3	Pt NEQ	5	20	4	84.27	3440	400	3840	
Parker Jarven B.	4	Pt EH	5	20	4	38	1550	500	2050	
Smith Julia A.	5	SWQ SEQ	5	20	4	40	1800		1800	
Simmison J. E.	6	Pt NH	5	20	4	61.04	2550		2550	
Simmison J. F. & D. B.	7	Pt SH	5	20	4	120	5100		5100	
Shumaker A. W. & A. M.	8	Pt NWQ	5	20	4	45	2020		2020	
White Geo. L.	9	SH SWQ	5	20	4	80	3600	200	3800	

SECTION NO. 5

Congressional Township, No. 20 R. 4

SCALE:—Forty rods to an inch, or ten rods to a space, Congress Land, which is one mile square for a section.  
Number of acres in this section, according to the United States Survey 626.31



10

# MONTGOMERY COUNTY, INDIANA, 1915

Assessor's Plat-Book for

*Madison*

Township, No.

T. R. WOODBURN PRINTING CO., TERRE HAUTE, IND.

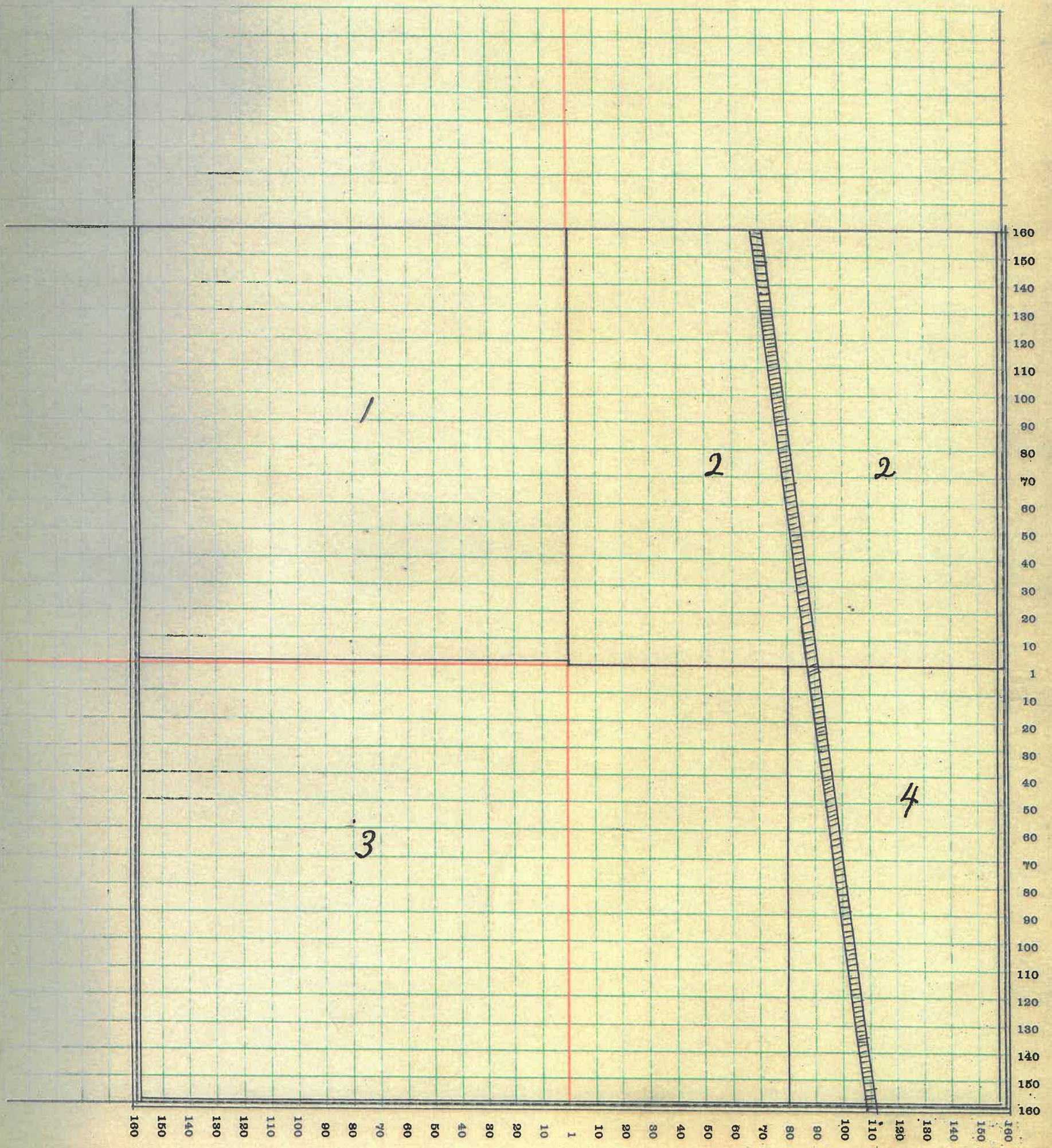
NAMES OF OWNERS	No. on Plat	DESCRIPTION	Section	Township	Range	Acres	Hundredths	Value of Lands	Value of Improvements	Value of Lands and Improvements
<i>Beach J. N.</i>	<i>1</i>	<i>Pt NW Q</i>	<i>6</i>	<i>20</i>	<i>4</i>	<i>156</i>	<i>53</i>	<i>7100</i>	<i>60</i>	<i>7160</i>
<i>Simmons J. D. B.</i>	<i>2</i>	<i>Pt NE Q</i>	<i>6</i>	<i>20</i>	<i>4</i>	<i>156</i>	<i>48</i>	<i>7100</i>	<i>600</i>	<i>7700</i>
<i>Wilkins Thos</i>	<i>3</i>	<i>Pt</i>	<i>6</i>	<i>20</i>	<i>4</i>	<i>240</i>	<i>80</i>	<i>9760</i>		<i>9760</i>
<i>White Geo L.</i>	<i>4</i>	<i>EH SE Q</i>	<i>6</i>	<i>20</i>	<i>4</i>	<i>80</i>		<i>3600</i>	<i>1000</i>	<i>4600</i>



SECTION NO. 6

Congressional Township, No. 20 R. 4

SCALE:—Forty rods to an inch, or ten rods to a space, Congress Land, which is one mile square for a section.  
Number of acres in this section, according to the United States Survey 693.81



# MONTGOMERY COUNTY, INDIANA, 1915

Assessor's Plat-Book for

*Madison*

Township, No.


I. R. WOODBURN PRINTING CO., TERRE HAUTE, IND.

NAMES OF OWNERS	No. on Plat	DESCRIPTION	Section	Township	Range	Acres	Hundredths	Value of Lands	Value of Improvements	Value of Lands and Improvements
<i>Blue Jas W</i>	<i>1</i>	<i>Pt NEQ</i>	<i>7</i>	<i>20</i>	<i>4</i>	<i>121</i>	<i>81</i>	<i>5650</i>		<i>5650</i>
<i>Husley John D</i>	<i>2</i>	<i>Pt SH</i>	<i>7</i>	<i>20</i>	<i>4</i>	<i>203</i>		<i>9600</i>	<i>800</i>	<i>10400</i>
<i>Montgomery W.H.</i>	<i>3</i>	<i>Pt NH</i>	<i>7</i>	<i>20</i>	<i>4</i>	<i>156</i>	<i>70</i>	<i>7500</i>	<i>600</i>	<i>8100</i>
<i>Royer John</i>	<i>4</i>	<i>Pt NEQ</i>	<i>7</i>	<i>20</i>	<i>4</i>	<i>17</i>	<i>79</i>	<i>850</i>	<i>300</i>	<i>1150</i>
<i>Wilkins Thos</i>	<i>5</i>	<i>Pt SWQ</i>	<i>7</i>	<i>20</i>	<i>4</i>	<i>76</i>	<i>57</i>	<i>3680</i>	<i>350</i>	<i>4030</i>
<i>Pt Town of Linden</i>	<i>6</i>									

SECTION NO. 7

Congressional Township, No. 20 R. 4

SCALE:—Forty rods to an inch, or ten rods to a space, Congress Land, which is one mile square for a section.  
Number of acres in this section, according to the United States Survey 575.87



# MONTGOMERY COUNTY, INDIANA, 1915

Assessor's Plat-Book for Madison Township, No. \_\_\_\_\_


F. R. WOODBURN PRINTING CO., TERRE HAUTE, IND.

NAMES OF OWNERS	No. on Plat	DESCRIPTION	Section	Township	Range	Acres	Hundredths	Value of Lands	Value of Improvements	Value of Lands and Improvements
American Milling Co.	1	Pt SE	820	4			50			
Butcher Wm	2	Pt SEq	820	4	78	24	3480	800	4280	
Box M.E.	3	Pt NEq	820	4	20	21	1000		1000	
Miller Rebecca A.	4	Pt	820	4	79	62	3240		3240	
Miller Vand R.	5	Pt EN NEq	820	4	78	25	3130	750	3880	
Nichols Geo D Mrs	6	Pt SE NWq	820	4	39	50	1600		1600	
Pearson J and C	7	Pt NWq	820	4	39	60	1670	300	1970	
Martin J. S.	8	Pt SWq	820	4	57	26	2700		2700	
Simmons D. B.	9	Pt NW SEq	820	4	75	49	3100	50	3150	
Killen Hattie Etal	10	Pt NW NWq	820	4	40		2000	40	2040	
Pt Town of Linden	11									
Linden Cemetery	12									

SECTION NO. 8

Congressional Township, No. 20 R. 4

SCALE:—Forty rods to an inch, or ten rods to a space, Congress Land, which is one mile square for a section.  
Number of acres in this section, according to the United States Survey 508.67



# MONTGOMERY COUNTY, INDIANA, 1915

Assessor's Plat-Book for Madison Township, No. \_\_\_\_\_


R. WOODBURN PRINTING CO., TERRE HAUTE, IND

NAMES OF OWNERS	No. on Plat	DESCRIPTION	Section	Township	Range	Acres	Hundredths	Value of Lands	Value of Improvements	Value of Lands and Improvements
Dunkle Frank	1	SWq SWq	9	20	4	40		1750		1750
Fralay A.S.	2	Pt NEq	9	20	4	200		8600	1000	9600
	2	Pt NW SWq				72.67		3140	800	3940
Fralay Daisy D	3	NW SEq NEq SEq	9	20	4	119.09		4860	100	4960
Halstead W.W.	4	NEq NEq	9	20	4	40		1600		1600
Kirkpatrick W.P.	5	SEq NEq	9	20	4	39.09		1600		1600
Miller Rebecca	6	Pt NW NWq	9	20	4	78.99		3200		3200
Rusk Pearl	7	SEq SEq	9	20	4	40		1680		1680

SECTION NO. 9

Congressional Township, No. 20 R. 4

SCALE:—Forty rods to an inch, or ten rods to a space, Congress Land, which is one mile square for a section.  
Number of acres in this section, according to the United States Survey 629.82



# MONTGOMERY COUNTY, INDIANA, 1915

Assessor's Plat-Book for Madison Township, No. \_\_\_\_\_

T. R. WOODBURN PRINTING CO., TERRE HAUTE, IND.

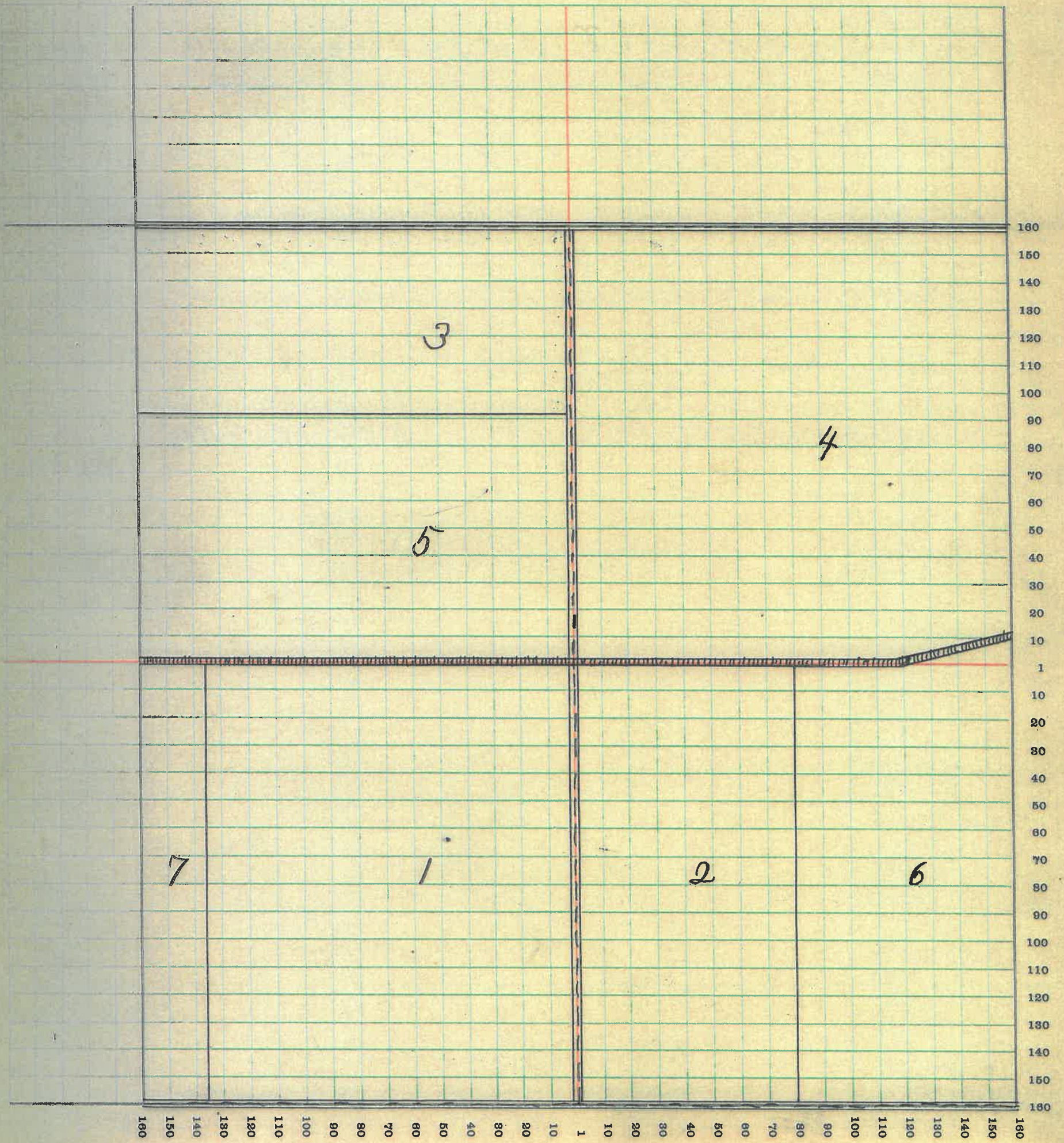
NAMES OF OWNERS	No. on Plat	DESCRIPTION	Section	Township	Range	Acres	Hundredths	Value of Lands	Value of Improvements	Value of Lands and Improvements
Coleman E <sup>and</sup> M.	1	Pt SWq	1020	4	133	62	5680	700	6380	
Coleman E <sup>and</sup> a	2	Pt NW SEq	1020	4	79	09	3400	100	3500	
Halstead W. W.	3	Pt NWq	1020	4	66	67	2700	300	3000	
Helsey John P.	4	Pt NEq	1020	4	139	-	6360	600	6960	
Hurkpatrick Wm P.	5	Pt NWq	1020	4	90	70	3740	650	4390	
Rush Branson B.	6	Pt EH SEq	1020	4	79	09	3300	1000	4300	
Rush Pearl D.	7	Pt NW SWq	1020	4	25	-	1050	1250	2300	



SECTION NO. 70

Congressional Township, No. 20 R. 4

SCALE:—Forty rods to an inch, or ten rods to a space, Congress Land, which is one mile square for a section.  
Number of acres in this section, according to the United States Survey 633.17



20

# MONTGOMERY COUNTY, INDIANA, 1915

Assessor's Plat-Book for Madison Township, No. \_\_\_\_\_

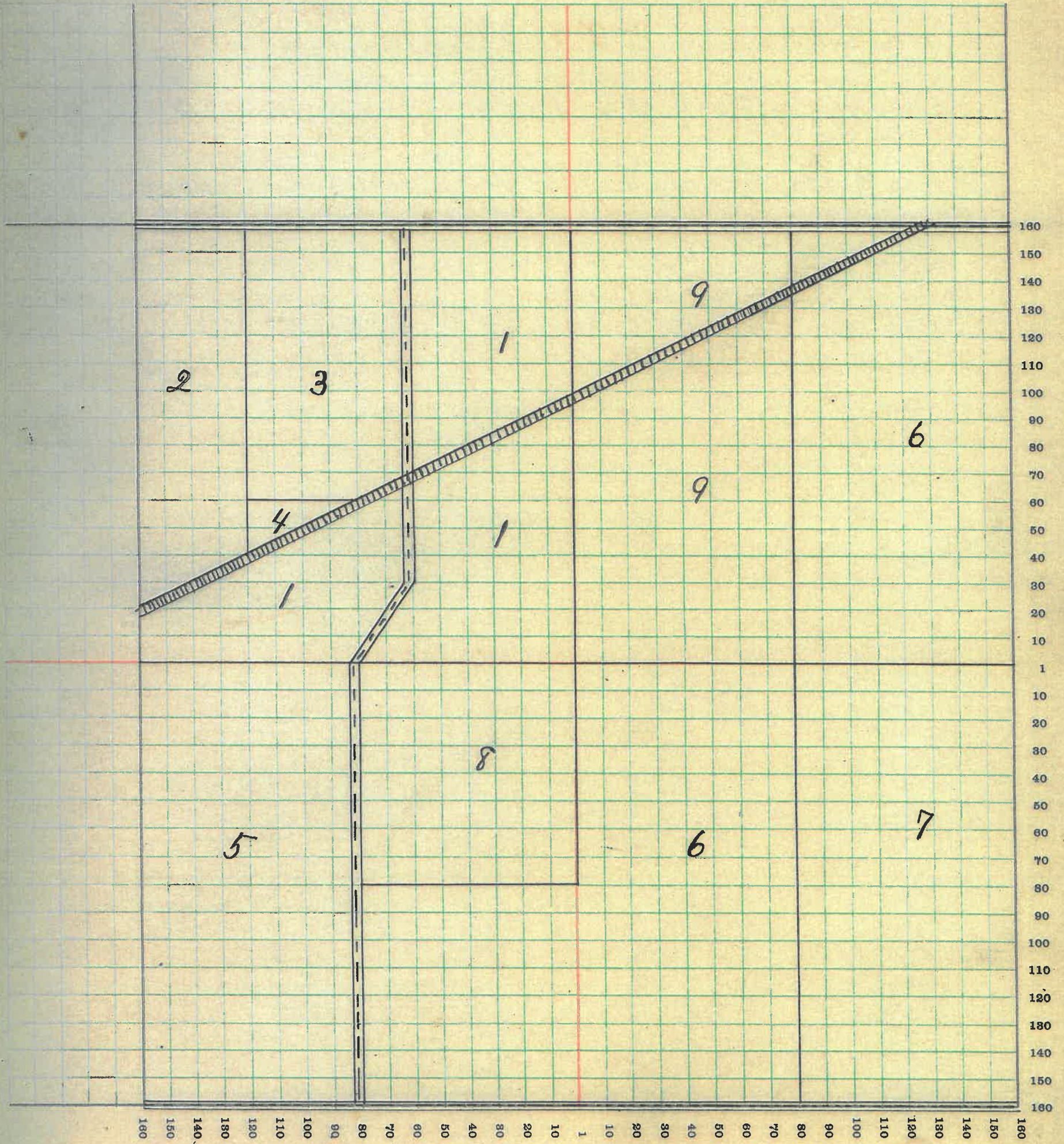
F. R. WOODBURN PRINTING CO., TERRE HAUTE, IND.

NAMES OF OWNERS	No. on Plat	DESCRIPTION	Section	Township	Range	Acres	Hundredths	Value of Lands	Value of Improvements	Value of Lands and Improvements
Kinnaman Wm. S.	1	Pt E H NW q	11	20	4	81	73	3580	400	3980
Helsey John P.	2	Pt WH NW q	11	20	4	32	14	1550		1550
Michael Mary C. and B. S.	3 4	Pt WH NW q	11	20	4	37	95	1710	500	2210
Rush Branson B	5	WH SW q	11	20	4	80		3720		3720
Stingley A. H.	6	Pt NE q	11	20	4	200	26	9210	1000	10210
Stingley M. D.	7	Pt E H	11	20	4	80		3920	500	4220
Stingley Chris	8	NE q SW q	11	20	4	40		1860		1860
Stingley Martha	9	Pt E H	11	20	4	80		3700	250	3950

SECTION NO. 11

Congressional Township, No. 20 R. 4

SCALE:—Forty rods to an inch, or ten rods to a space, Congress Land, which is one mile square for a section.  
Number of acres in this section, according to the United States Survey 632.08



# MONTGOMERY COUNTY, INDIANA, 1915

Assessor's Plat-Book for Madison Township, No. \_\_\_\_\_

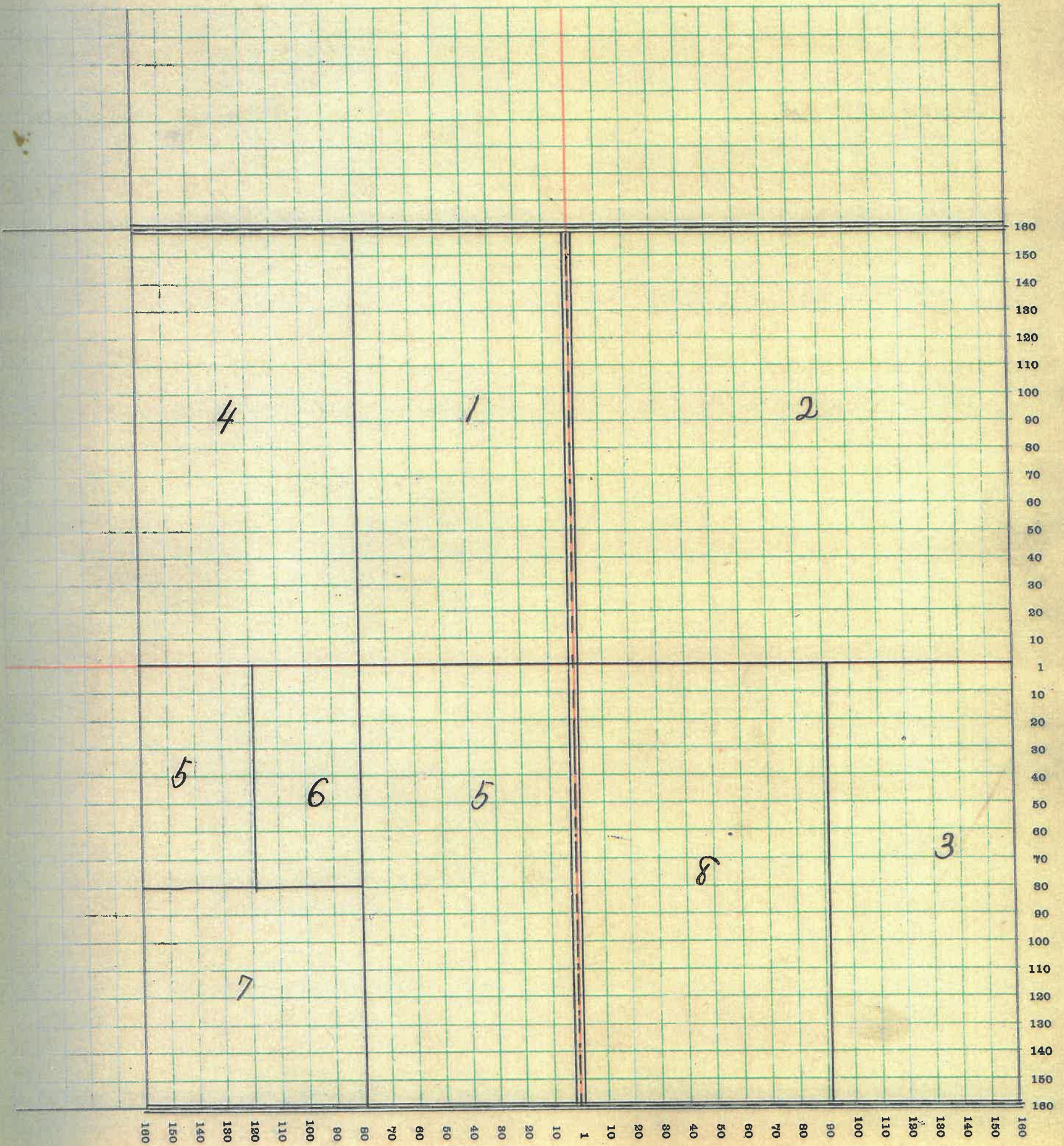
R. WOODBURN PRINTING CO. - TERRE HAUTE, IND.

NAMES OF OWNERS	No. on Plat	DESCRIPTION	Section	Township	Range	Acres	Hundredths	Value of Lands	Value of Improvements	Value of Lands and Improvements
Campbell Hugh <sup>Wm</sup>	1	EH NWq	12	20	4	80		3760	600	4360
Walstead W.W.	2	NEq	12	20	4	160		7520	1500	9020
Johnson Frank & J	3	Pt EH SEq	12	20	4	66		3000	300	3300
Hirkpatrick Wm. P.	4	WH NWq	12	20	4	80		3760	400	4160
Mc Bee Char J	5	Pt SWq	12	20	4	102.19		4790	600	5390
Mc Bee Mary E	6	Pt WH SWq	12	20	4	18		830		830
Mc Bee Wm J.	7	Pt SWq SWq	12	20	4	40		1880		1880
and Susannah E	8	Pt SEq	12	20	4	94.60		4410	1500	5910

SECTION NO. 12

Congressional Township, No. 20 R. 4

SCALE:—Forty rods to an inch, or ten rods to a space, Congress Land, which is one mile square for a section.  
Number of acres in this section, according to the United States Survey 640.19



# MONTGOMERY COUNTY, INDIANA, 1915

Assessor's Plat-Book for Madison Township, No. \_\_\_\_\_

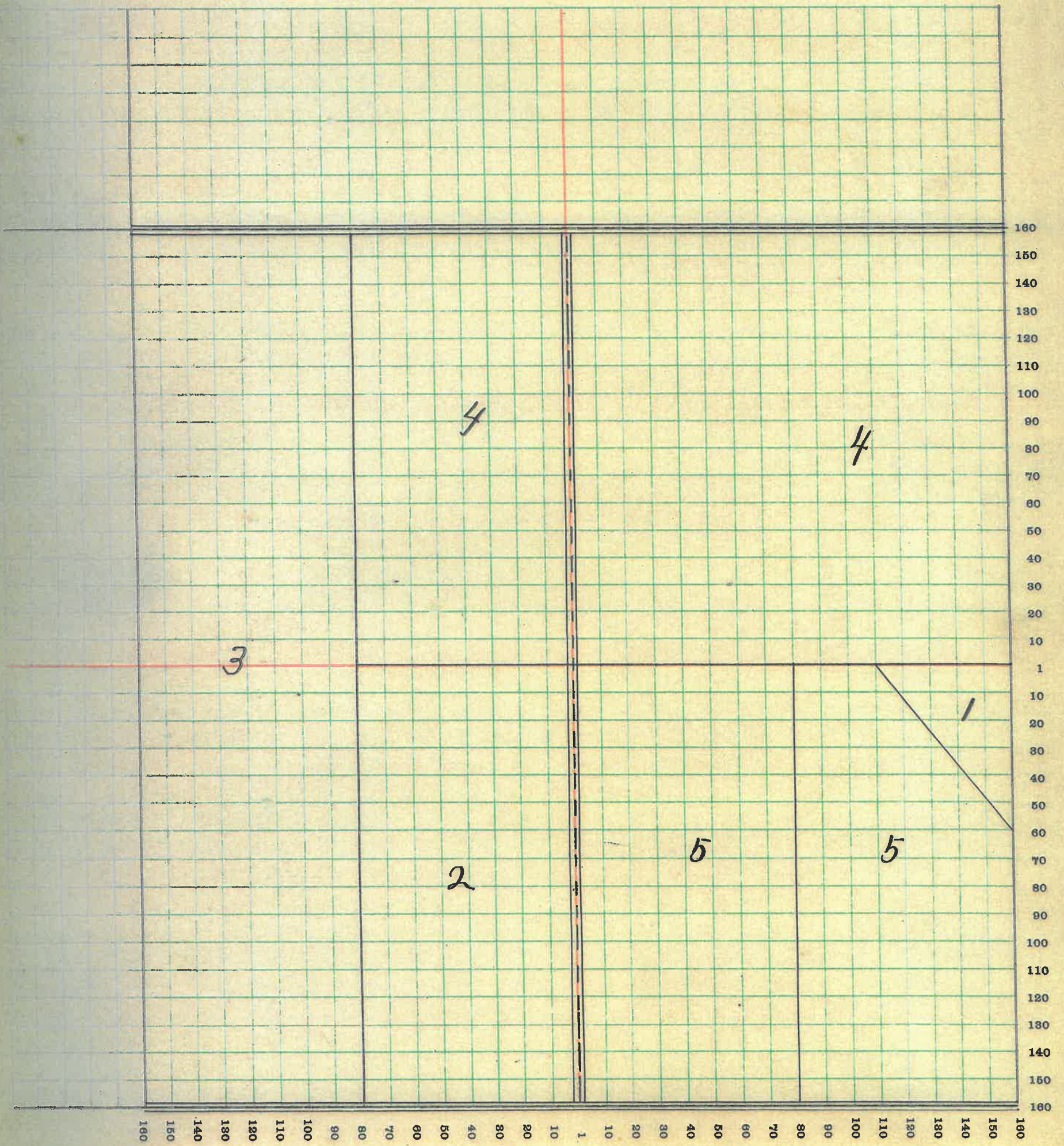
I. R. WOODBURN PRINTING CO. - TERRE HAUTE, IND.

NAMES OF OWNERS	No. on Plat	DESCRIPTION	Section	Township	Range	Acres	Hundredths	Value of Lands	Value of Improvements	Value of Lands and Improvements
Gray Thos	1	Pt E H S E q	13	20	4	12.75		600	600	12.00
Hart Jas <sup>and</sup> W. O.	2	S E q S W q <sup>and</sup> N E q S W q	13	20	4	80		3840	700	4540
Leas Chas F	3	Pt W H	13	20	4	160		7680		7680
Clement W. C. Stingley Chris	4	Pt N H	19	20	4	240		11500	900	12400
Cox Royal B.	5	Pt S E q	13	20	4	67.25		3150	500	7410
"	"	"				80		3760		

SECTION NO. 13

Congressional Township, No. 20 R. 4

SCALE:—Forty rods to an inch, or ten rods to a space, Congress Land, which is one mile square for a section.  
Number of acres in this section, according to the United States Survey 640



# MONTGOMERY COUNTY, INDIANA, 1915

Assessor's Plat-Book for Madison Township, No. \_\_\_\_\_

F. R. WOODBURN PRINTING CO., TERRE HAUTE, IND.

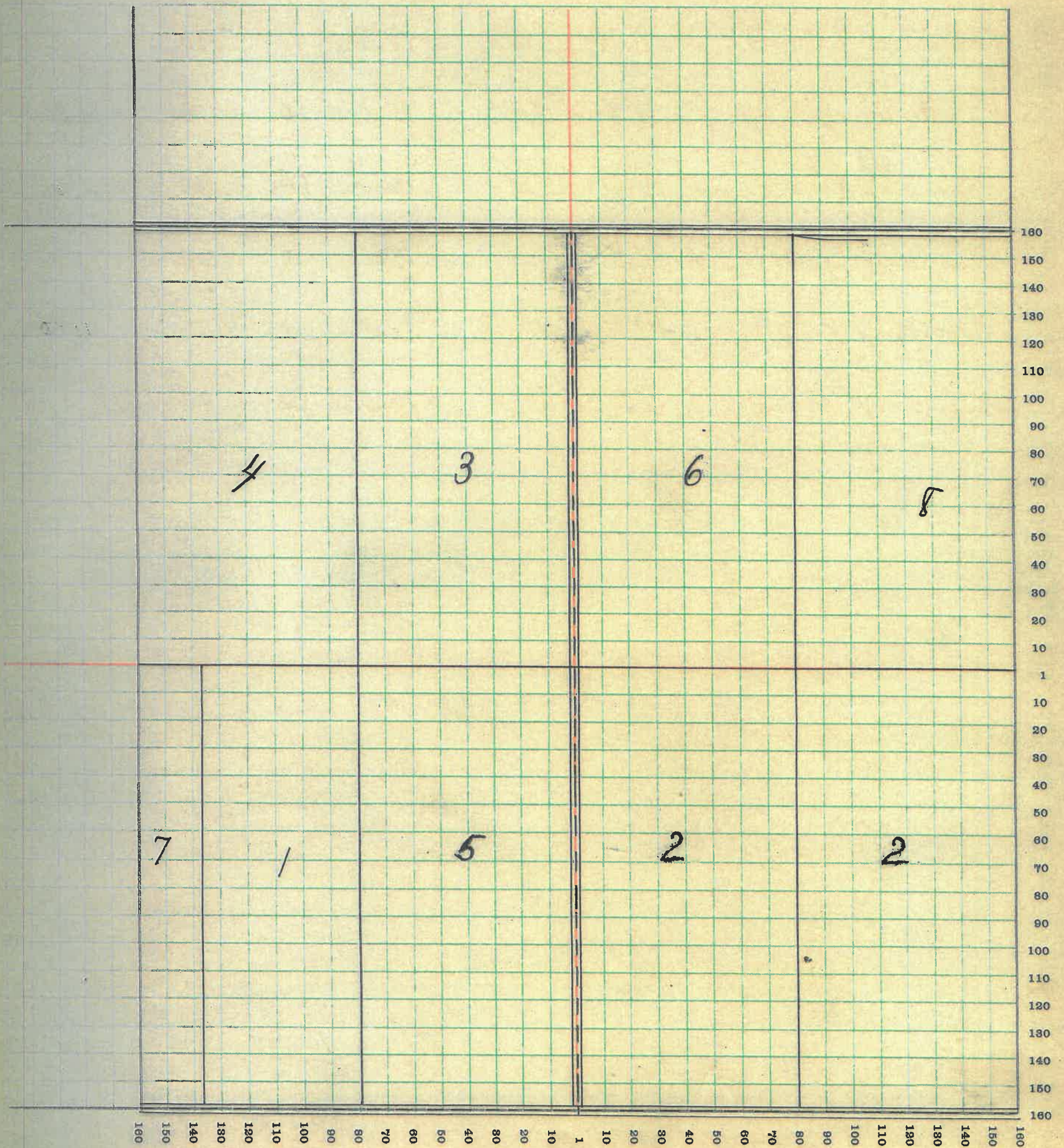
NAMES OF OWNERS	No. on Plat	DESCRIPTION	Section	Township	Range	Acres	Hundredths	Value of Lands	Value of Improvements	Value of Lands and Improvements
Brinson M. J.	1	Pt W <sup>h</sup> S <sup>w</sup> Q	14	20	4	53.57		2190	50	2240
Leas Chas F	2	S E Q	14	20	4	160		7600	1000	8600
Miller D. S.	3	E <sup>h</sup> N <sup>w</sup> Q	14	20	4	80		3760	750	4510
Rusk Branson B.	4	W <sup>h</sup> N <sup>w</sup> Q	14	20	4	80		3720		3720
Pick Jonathon	5	E <sup>h</sup> S <sup>w</sup> Q	14	20	4	80		3760	700	4460
Stringly A. R.	6	W <sup>h</sup> N E Q	14	20	4	80		3720		3720
Shobe W. B. and Kelsey	7	Pt W <sup>h</sup> S <sup>w</sup> Q	14	20	4	26.77		1100		1100
Stringly Christ	8	E <sup>h</sup> N E Q	14	20	4	80		3720	600	4320



SECTION NO. 14

Congressional Township, No. 20 R. 4

SCALE:—Forty rods to an inch, or ten rods to a space, Congress Land, which is one mile square for a section.  
Number of acres in this section, according to the United States Survey 640.34



# MONTGOMERY COUNTY, INDIANA, 1915

Assessor's Plat-Book for Madison

Township, No. \_\_\_\_\_

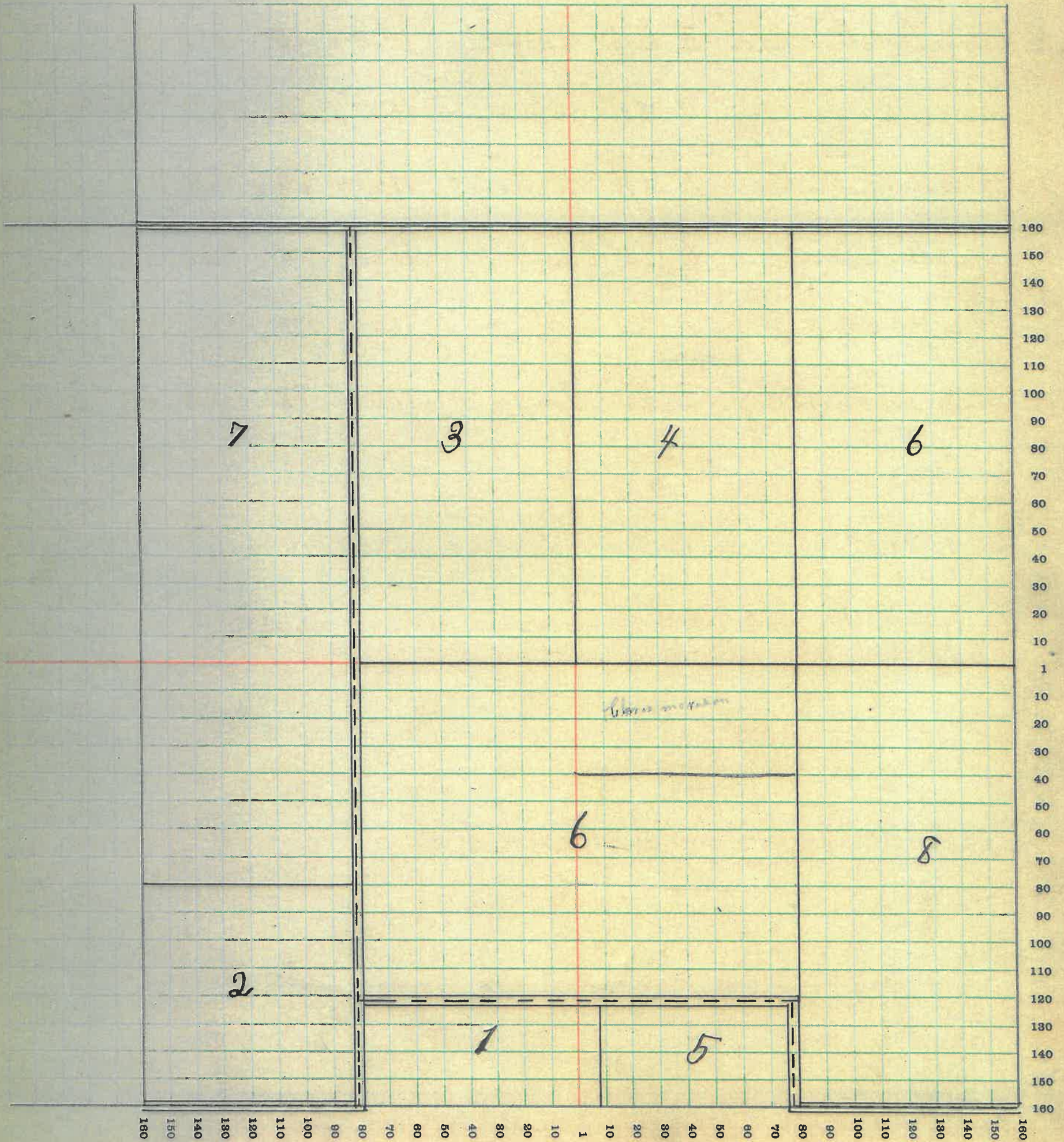
T. R. WOODBURN PRINTING CO., TERRE HAUTE, IND.

NAMES OF OWNERS	No. on Plat	DESCRIPTION	Section	Township	Range	Acres	Hundredths	Value of Lands	Value of Improvements	Value of Lands and Improvements
Edward H. L.	1	Pt SWq	1520	4	22 $\frac{1}{2}$	1030	1000	2030		
Blendworth Alice	2	SWq SWq	1520	4	40	1720	500	2220		
Martin Evertt	3	EH NWq	1520	4	80	3480	400	3880		
Martin Mellie	4	WH NEq	1520	4	80	3680	1000	4680		
Marsh S. P.	5	Pt SW	1520	4	17 $\frac{1}{2}$	760	750	1510		
Martin Levi	6	Pt SW <sup>nd</sup> EH, NEq	1520	4	200	9800		9300		
Rusk Geo. J.	7	Pt WH	1520	4	120	5280	1000	6280		
Shobe H. C. and Kelsey	8	Pt SEq	1520	4	80	233280	600	3880		

SECTION NO. 15

Congressional Township, No. 20 R. 4

SCALE:—Forty rods to an inch, or ten rods to a space, Congress Land, which is one mile square for a section.  
Number of acres in this section, according to the United States Survey 640.23



# MONTGOMERY COUNTY, INDIANA, 1915

Assessor's Plat-Book for Madison Township, No. \_\_\_\_\_

F. R. WOODBURN PRINTING CO., TERRE HAUTE, IND.

NAMES OF OWNERS	No. on Plat	DESCRIPTION	Section	Township	Range	Acres	Hundredths	Value of Lands	Value of Improvements	Value of Lands and Improvements
Dunkle Frank	1	W <sup>1/2</sup> NW <sup>1/4</sup> WH, EH NW <sup>1/4</sup>	16	20	4	120	5220	500	5720	
Fralay Daisy D.	2	EH EH NW <sup>1/4</sup>	16	20	4	40	1720		1720	
Blundworth A.C.	3	EH SE <sup>1/4</sup>	16	20	4	40	1720		1720	
Long abbie a.	4	WH SW <sup>1/4</sup> SE <sup>1/4</sup>	16	20	4	20	820	400	1220	
Martin Millie	5	WH WH NE <sup>1/4</sup>	16	20	4	40	1720		1720	
Rusk Pearl	6	E <sup>1/2</sup> NW <sup>1/4</sup> EH, WH NE <sup>1/4</sup>	16	20	4	120	5220		5220	
Rusk Geo S	7	NE <sup>1/4</sup> SE <sup>1/4</sup>	16	20	4	40	1720		1720	
Slaven D. J. M. J.	8	Pt SW <sup>1/4</sup>	16	20	4	80	3280	500	3780	
Shotts A. R.	9	NW <sup>1/4</sup> SE <sup>1/4</sup>	16	20	4	50	2050		2050	
Shotts Isaac P.	10	Pt. SE <sup>1/4</sup> SW <sup>1/4</sup> and NE <sup>1/4</sup> SW <sup>1/4</sup>	16	20	4	90	3700	900	4600	



# MONTGOMERY COUNTY, INDIANA, 1915

Assessor's Plat-Book for Madison Township, No. \_\_\_\_\_


F. H. WOODBURN PRINTING CO., TERRE HAUTE, IND.

NAMES OF OWNERS	No. on Plat	DESCRIPTION	Section	Township	Range	Acres	Hundredths	Value of Lands	Value of Improvements	Value of Lands and Improvements
Blue Wm R <sup>and</sup> S. F.	1	NW <sup>q</sup> NE <sup>q</sup>	1720	4	40			1840 600		2440
Graves Lucy A.	2	Pt NW <sup>q</sup>	1720	4	2			200 300		500
Harigan Danl	3	SW <sup>q</sup> SW <sup>q</sup>	1720	4	40			1620		1620
Harigan John	4	NW <sup>q</sup> SW <sup>q</sup>	1720	4	40			1680 950		2830
Hinnamon Alex	5	Pt NW <sup>q</sup>	1720	4	18 25			900 900		1800
Little Frank <sup>and</sup> M.	6	Pt	1720	4	60			2400 400		2800
McCoy C. D. <sup>and</sup> M.	7	Pt NE <sup>q</sup>	1720	4	119 50			5520 1200		6720
Paddock C. C.	8	Pt SE <sup>q</sup>	1720	4	120			5700 1000		6100
Peggott Frank	9	NH NE <sup>q</sup> SW <sup>q</sup>	1720	4	20			800		800
Slavens D. T. <sup>and</sup> M. J.	10	NE <sup>q</sup> SE <sup>q</sup>	1720	4	40			1680 250		1930
Shanklin M. J.	11	Pt WH	1720	4	19 95			950		950
White Lucy Etal	12	Pt NW <sup>q</sup>	1720	4	17 06			800		800
White James H.	13	Pt NW <sup>q</sup>	1720	4	97 06			4200		4200
Pt Town of Linden	14									

SECTION NO. 17

Congressional Township, No. 20 R. 4

SCALE:—Forty rods to an inch, or ten rods to a space, Congress Land, which is one mile square for a section.  
Number of acres in this section, according to the United States Survey 633.85



# MONTGOMERY COUNTY, INDIANA, 1915

Assessor's Plat-Book for Madison Township, No. \_\_\_\_\_

F. R. WOODBURN PRINTING CO., TERRE HAUTE, IND.


NAMES OF OWNERS	No. on Plat	DESCRIPTION	Section	Township	Range	Acres	Hundredths	Value of Lands	Value of Improvements	Value of Lands and Improvements
Boston Thos M J	1	Pt SWQ	18	204	58	33	2120	450	2570	
Clouse Geo W	2	Pt NW	18	204	58	33	2300	800	3100	
Owen L. W.	3	Pt SW	18	204	178	33	7100	400	7500	
Wilkins Thos	4	Pt NWQ	18	204	158	36	7280	3800	11080	
White Jas H	5	Pt EH	18	204	200	50	9200	650	9850	



SECTION NO. 18

Congressional Township, No. 20 R. 4

SCALE:—Forty rods to an inch, or ten rods to a space, Congress Land, which is one mile square for a section.  
Number of acres in this section, according to the United States Survey 638.85



# MONTGOMERY COUNTY, INDIANA, 1915

Assessor's Plat-Book for Madison Township, No. \_\_\_\_\_

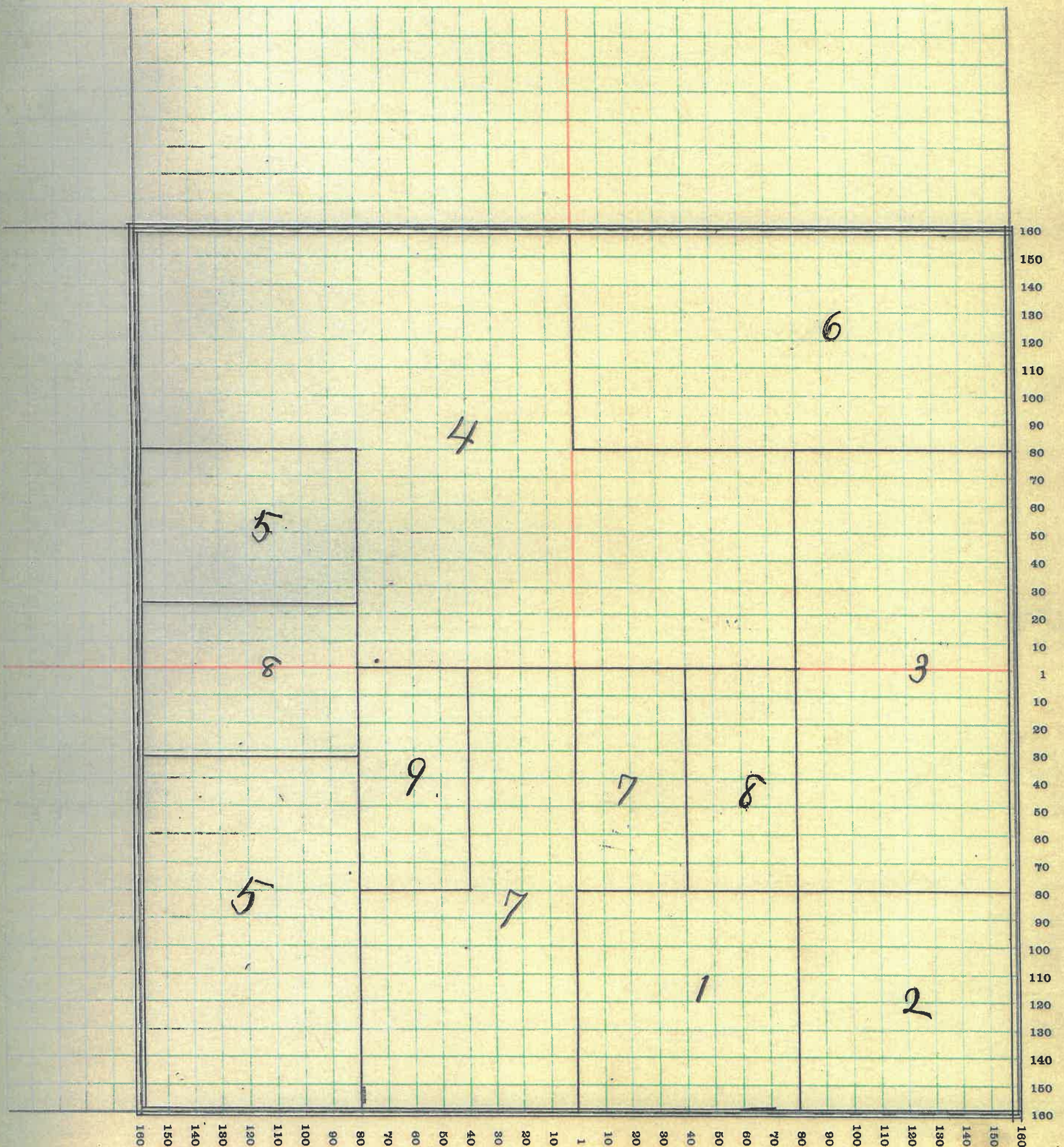
F. R. WOODBURN PRINTING CO., TERRE HAUTE, IND.

NAMES OF OWNERS	No. on Plat	DESCRIPTION	Section	Township	Range	Acres	Hundredths	Value of Lands	Value of Im-provements	Value of Lands and Improve-ments
Murphy Wm. J.	1	SW <sup>1</sup> / <sub>4</sub> SE <sup>1</sup> / <sub>4</sub>	1920	4	40	1480				1480
Murphy Wm. J. J. M.	2	SE <sup>1</sup> / <sub>4</sub> SE <sup>1</sup> / <sub>4</sub>	1920	4	40	1480	400			1880
Murphy Mary C.	3	Pt E <sup>1</sup> / <sub>2</sub>	1920	4	80	3040	400			3440
Martin Lesley	4	Pt N <sup>1</sup> / <sub>2</sub>	1920	4	159	136360	500			6860
Norman F. P.	5	Pt W <sup>1</sup> / <sub>2</sub> SW <sup>1</sup> / <sub>4</sub>	1920	4	66	192700				2700
" "		Pt W <sup>1</sup> / <sub>2</sub>	1920	4	26	1040	350			1390
Owen L. W.	6	N <sup>1</sup> / <sub>2</sub> NE <sup>1</sup> / <sub>4</sub>	1920	4	80	3040				3040
Simmons Mary L.	7	Pt SW <sup>1</sup> / <sub>4</sub>	1920	4	59	502160	450			2610
" "		Pt N <sup>1</sup> / <sub>2</sub> SE <sup>1</sup> / <sub>4</sub>	1920	4	20	720				720
Simmons Wright	8	Pt SE <sup>1</sup> / <sub>4</sub>	1920	4	20	720				720
" "		Pt W <sup>1</sup> / <sub>2</sub>	1920	4	26	910				910
Shotts Henry R.	9	W <sup>1</sup> / <sub>2</sub> NE <sup>1</sup> / <sub>4</sub> SW <sup>1</sup> / <sub>4</sub>	1920	4	20	760				760

SECTION NO. 19

Congressional Township, No. 20 R. 4

SCALE:—Forty rods to an inch, or ten rods to a space, Congress Land, which is one-mile square for a section.  
Number of acres in this section, according to the United States Survey 636.82



# MONTGOMERY COUNTY, INDIANA, 1915

Assessor's Plat-Book for

Madison

Township, No.

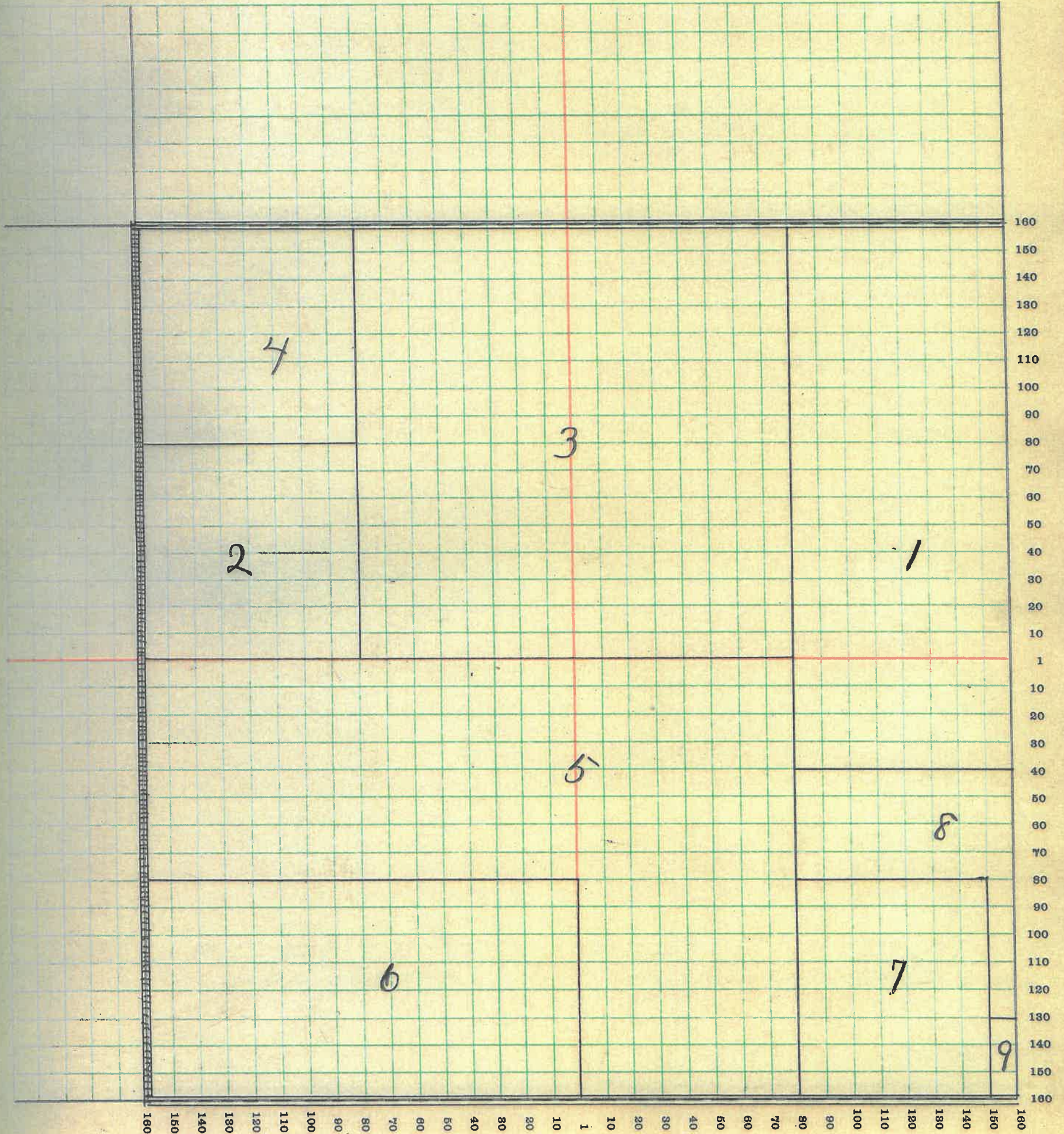
J. R. WOODBURN PRINTING CO. - TERRE HAUTE, IND.

NAMES OF OWNERS	No. on Plat	DESCRIPTION	Section	Township	Range	Acres	Hundredths	Value of Lands	Value of Improvements	Value of Lands and Improvements
Blue Wm. R. and S. F.	1	Pt E 76	20	20	4	100		4100	750	4850
Foster J. and M. A.	2	SW 1/4 NW 1/4	20	20	4	40		1540	50	1590
Fellows Lister L.	3	Pt. N 76	20	20	4	160		6480	400	6880
Harrigan John	4	NW 1/4 NW 1/4	20	20	4	40		1620		1620
Birkpatrick W. P.	5	Pt S 76	20	20	4	160		6080		6080
Murphy Jas. P.	6	Pt S 76	20	20	4	79.54		2920	450	3370
Murphy Chas W	7	Pt S 76	20	20	4	35		1430		1430
Vails Jas. A.	8	Pt S E 1/4	20	20	4	23		950		950
Vails Arthur A.	9	Pt S E 1/4	20	20	4	2		80	150	230

SECTION NO. 20

Congressional Township, No. 20 R. 4

SCALE:—Forty rods to an inch, or ten rods to a space, Congress Land, which is one mile square for a section.  
Number of acres in this section, according to the United States Survey 639.54



40

# MONTGOMERY COUNTY, INDIANA, 1915

Assessor's Plat-Book for Madison Township, No. \_\_\_\_\_

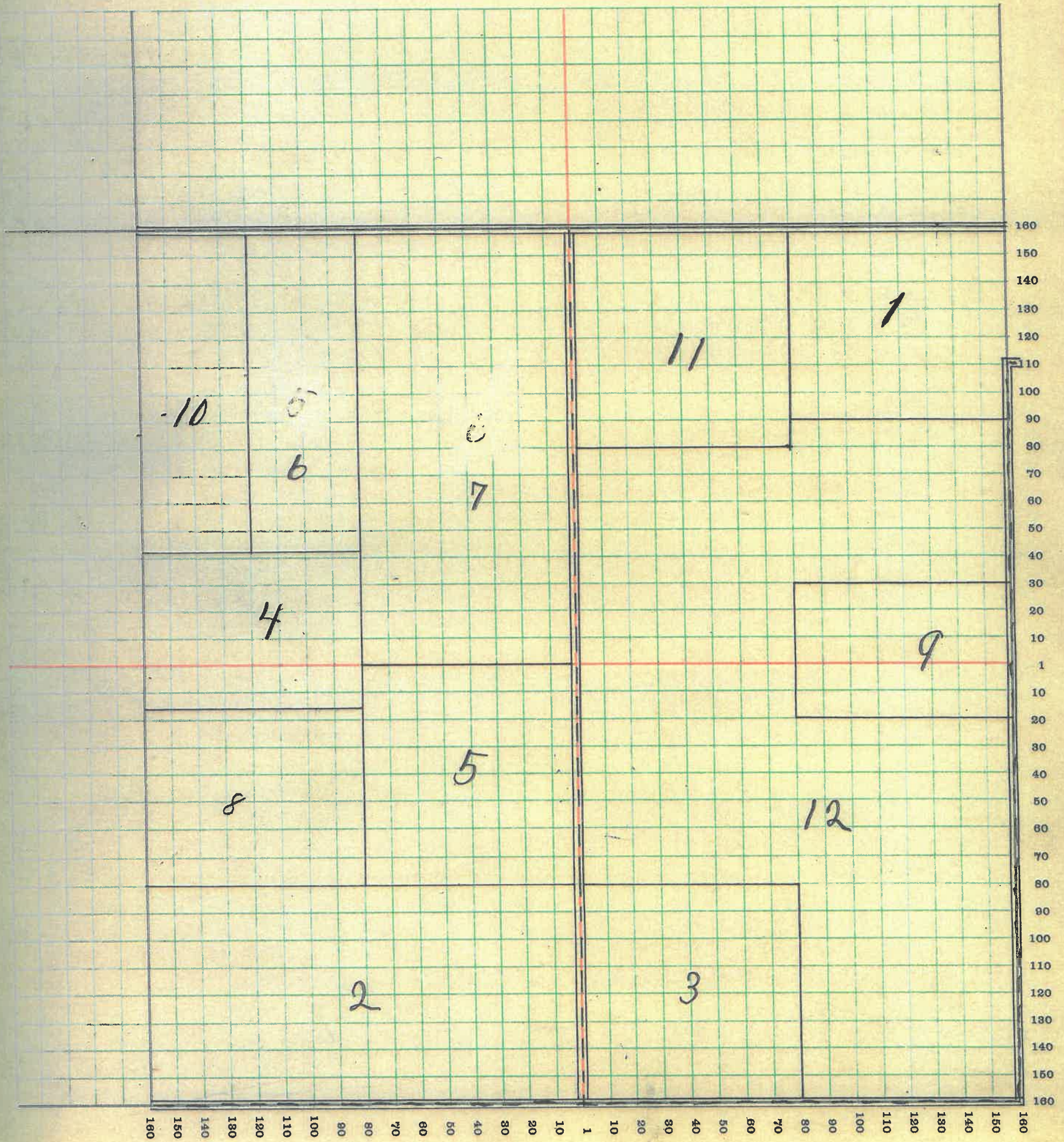
T. R. WOODBURN PRINTING CO., TERRE HAUTE, IND.

NAMES OF OWNERS	No. on Plat	DESCRIPTION	Section	Township	Range	Acres	Hundredths	Value of Lands	Value of Improvements	Value of Lands and Improvements
Edwards H. L.	1	Pt NEq	21	20	4	30.50		1260		1260
Elliott J. W. and E. H.	2	SH SWq	21	20	4	80		3280	50	3330
Davenport Mark.	3	Pt WH SEq	21	20	4	40.35		1640	500	2140
Martin J. M. and M.	4	Pt WH	21	20	4	31		1200	700	3540
" " "	5	Pt SWq	21	20	4	40		1640		
Shotts W. S. C.	6	Pt WH	26	20	4	28		1200	300	1500
Shotts A. R.	7	EH NWq	21	20	4	80		3280	800	4080
Shotts Isaac	8	Pt WH	21	20	4	33		1230		1230
Simmons Alfred	9	Pt EH	21	20	4	28		1120	200	1320
Thoolis Hal	10	Pt WH NWq	21	20	4	28		1200	200	1400
Whitcotton J. M.	11	Pt WH NEq	21	20	4	38.05		1660	400	2060
Hudson John D.	12	Pt EH	21	20	4	183.75		7350	900	8250

SECTION NO. 21

Congressional Township, No. 20 R. 4

SCALE:—Forty rods to an inch, or ten rods to a space, Congress Land, which is one mile square for a section.  
Number of acres in this section, according to the United States Survey 640.65



# MONTGOMERY COUNTY, INDIANA, 1915

Assessor's Plat-Book for Madison

Township, No. \_\_\_\_\_

T. R. WOODBURN PRINTING CO., TERRE HAUTE, IND.

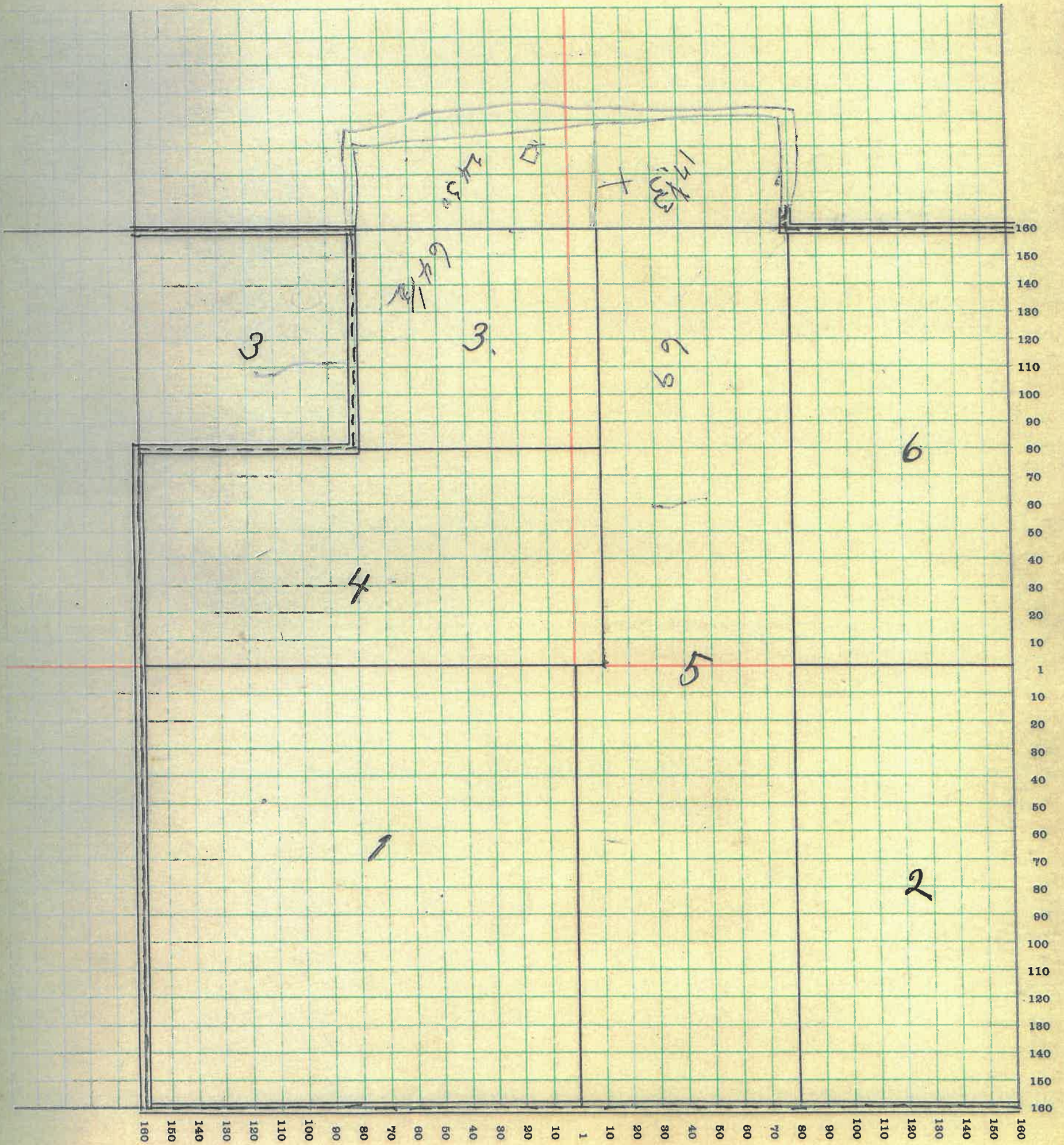
NAMES OF OWNERS	No. on Plat	DESCRIPTION	Section	Township	Range	Acres	Hundredths	Value of Lands	Value of Improvements	Value of Lands and Improvements
Boots Athlinda	1	SW	22	204	160	7200	1200	8400		
Bolger John R.	2	EH SE	22	204	80	3600		3600		
Edward M. L.	3	Pt NW	22	204	45	50	3700	450	4150	
" "		NW NW	22	204	40					
Eichelberger Sampson	4	SW NW	22	204	85	50	3700	500	4200	
Marsh S. P.	5	Pt EH	22	204	149	6400		6400		
Michael Simon	6	EH NE	22	204	80	3400	400	3800		



SECTION NO. 22

Congressional Township, No. 20, R. 4

SCALE:—Forty rods to an inch, or ten rods to a space, Congress Land, which is one mile square for a section.  
Number of acres in this section, according to the United States Survey 640



# MONTGOMERY COUNTY, INDIANA, 1915

Assessor's Plat-Book for Madison

Township, No. \_\_\_\_\_

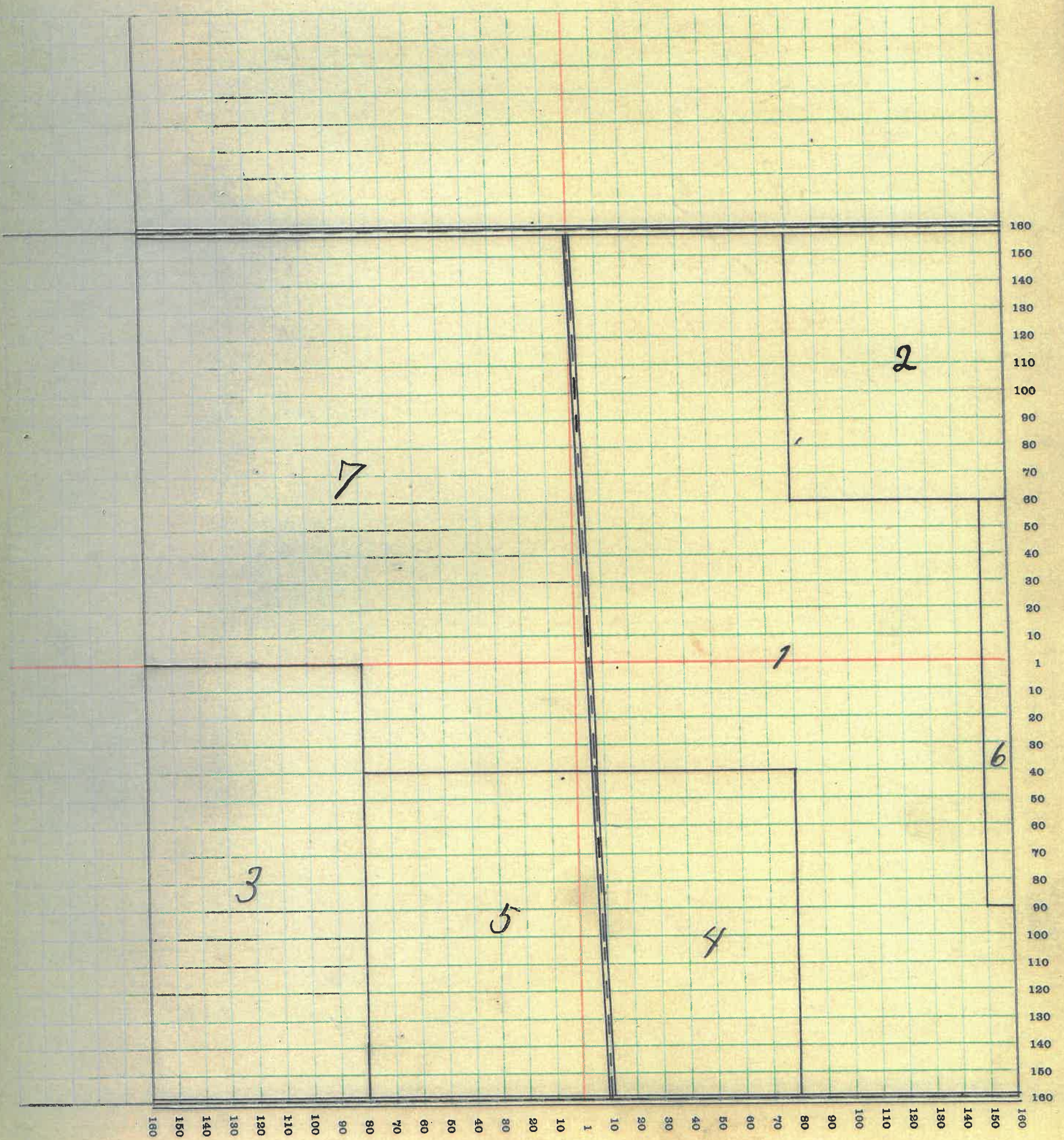
F. R. WOODBURN PRINTING CO., TERRE HAUTE, IND.

NAMES OF OWNERS	No. on Plat	DESCRIPTION	Section	Township	Range	Acres	Hundredths	Value of Lands	Value of Improvements	Value of Lands and Improvements
Bowers Frank C.	1	Pt E H	23	20	4	199	50	9260	700	9960
Bowers A. J.	2	Pt E H NE Q	23	20	4	50		2350		2350
Colgor John R.	3	W H SW Q	23	20	4	80		3640		3640
Arons Char E.	4	Pt W H SE Q	23	20	4	56		2570	30	2600
Miller D. S.	5	Pt S H	23	20	4	65	62	2990	800	3790
Peterson Leo	6	Pt E H	23	20	4	9	51	430		430
Snow Wm.	7	Pt	23	20	4	191	37	8800	1100	9900

SECTION NO. 23

Congressional Township, No. 20 R. 4

SCALE:—Forty rods to an inch, or ten rods to a space, Congress Land, which is one mile square for a section.  
Number of acres in this section, according to the United States Survey 640



46

# MONTGOMERY COUNTY, INDIANA, 1915

Assessor's Plat-Book for Madison Township, No. \_\_\_\_\_

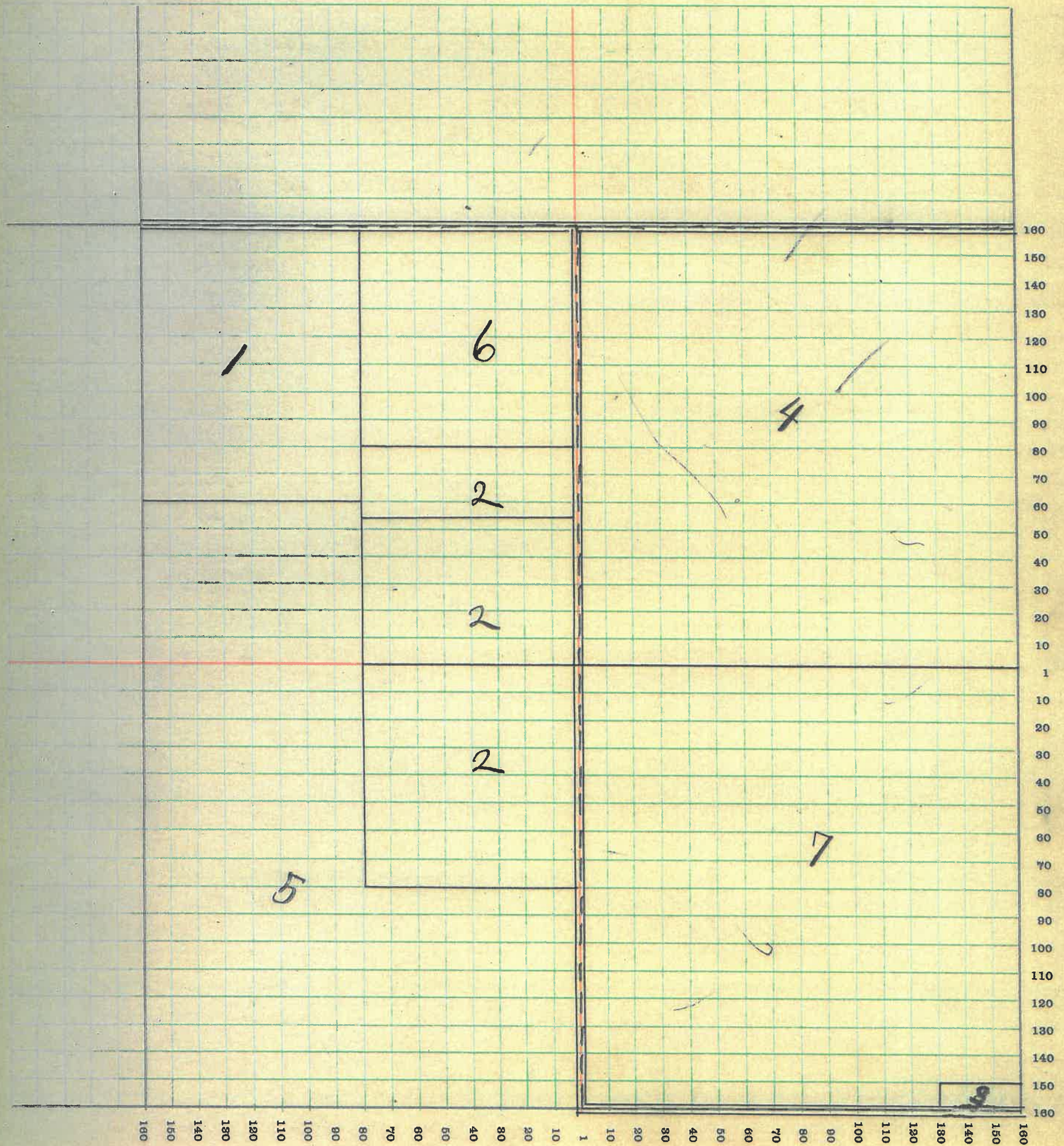
T. R. WOODBURN PRINTING CO., TERRE HAUTE, IND.

NAMES OF OWNERS	No. on Plat	DESCRIPTION	Section	Township	Range	Acres	Hundredths	Value of Lands	Value of Improvements	Value of Lands and Improvements
Bowers A. J.	1	Pt W <sup>h</sup> NW <sup>q</sup>	24	20	4	50		2350		2350
Irons C. E. and Others	2	Pt SW <sup>q</sup>	24	20	4	35		3480	900	4390
		Pt NW <sup>q</sup>	24	20	4	28				
		Pt SE <sup>q</sup> NW <sup>q</sup>	24	20	4	12				
Irons Mary	3	Pt SE <sup>q</sup> SE <sup>q</sup>	24	20	4	2		90	200	290
Mc Bee M. J.	4	NE <sup>q</sup>	24	20	4	160		7520	1200	8720
Peterson Lew	5	Pt W <sup>h</sup>	24	20	4	154	49	6980		6930
Peters John H.	6	NE <sup>q</sup> NW <sup>q</sup>	24	20	4	40		1880		1880
Irons Chas E.	7	Pt SE <sup>q</sup>	24	20	4	168		7800	1100	8900

SECTION NO. 24

Congressional Township, No. 20 R. 4

SCALE:—Forty rods to an inch, or ten rods to a space, Congress Land, which is one mile square for a section.  
Number of acres in this section, according to the United States Survey 639.49



48

# MONTGOMERY COUNTY, INDIANA, 1915

Assessor's Plat-Book for Madison Township, No. \_\_\_\_\_

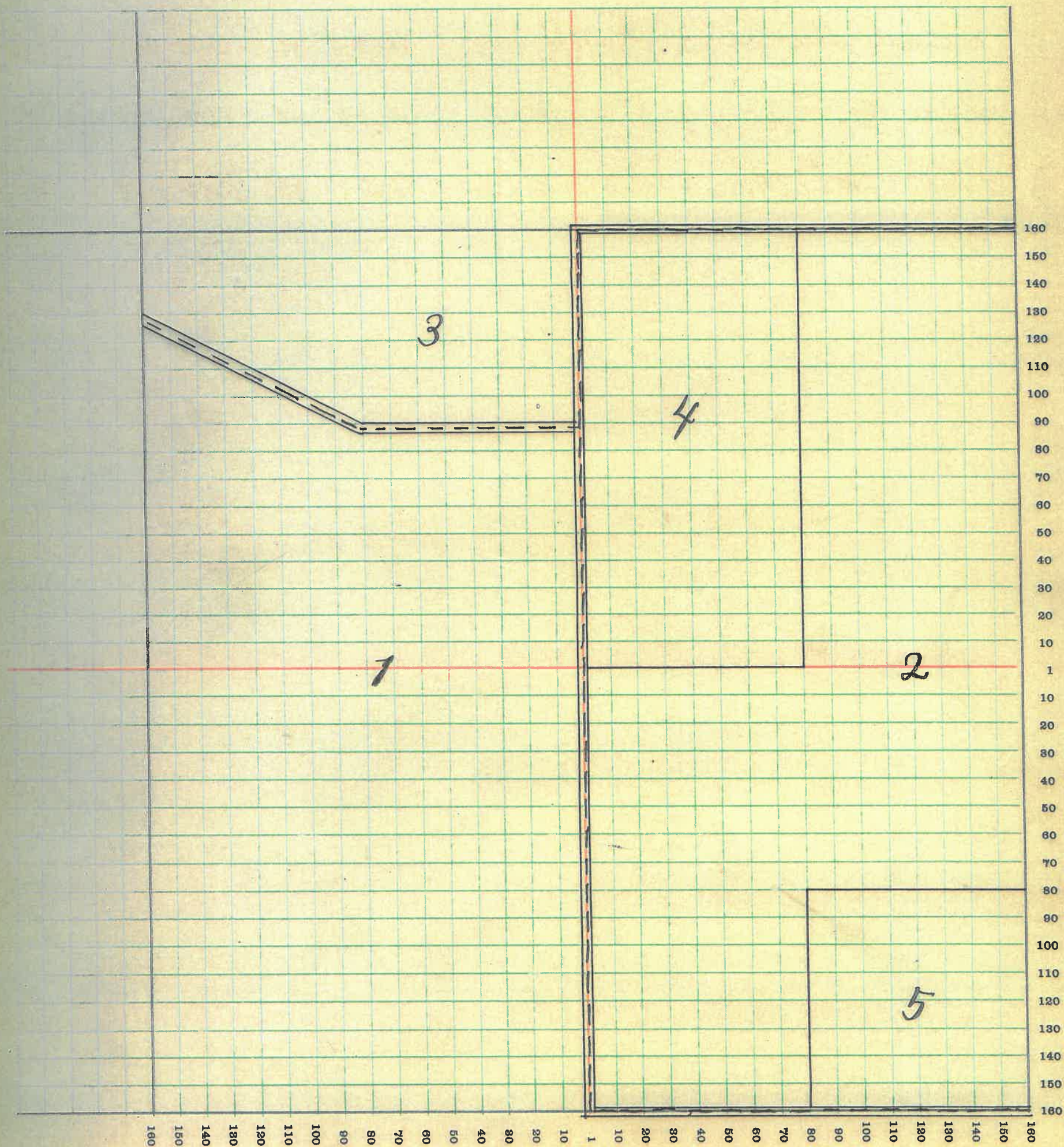
F. R. WOODBURN PRINTING CO., TERRE HAUTE, IND.

NAMES OF OWNERS	No. on Plat	DESCRIPTION	Section	Township	Range	Acres	Hundredths	Value of Lands	Value of Im-provements	Value of Lands and Im-provements
Binford Wm. P.	1	Pt WH	25	20	4	260	50	10680	1000	11680
Binford Joseph	2	Pt EH	25	20	4	200	8000	600	8600	
Peterson Lew	3	Pt NH NWq	25	20	4	57.75	2550	1200	3750	
Boyer F. W.	4	WH NEq	25	20	4	80	3200	1000	4200	
King John W.	5	SEq SEq	25	20	4	40	1600	1000	2600	

SECTION NO. 25

Congressional Township, No. 20 R. 4

SCALE:—Forty rods to an inch, or ten rods to a space, Congress Land, which is one mile square for a section.  
Number of acres in this section, according to the United States Survey 638.25



50

# MONTGOMERY COUNTY, INDIANA, 1915

Assessor's Plat-Book for Madison Township, No. \_\_\_\_\_

F. R. WOODBURN PRINTING CO., TERRE HAUTE, IND.

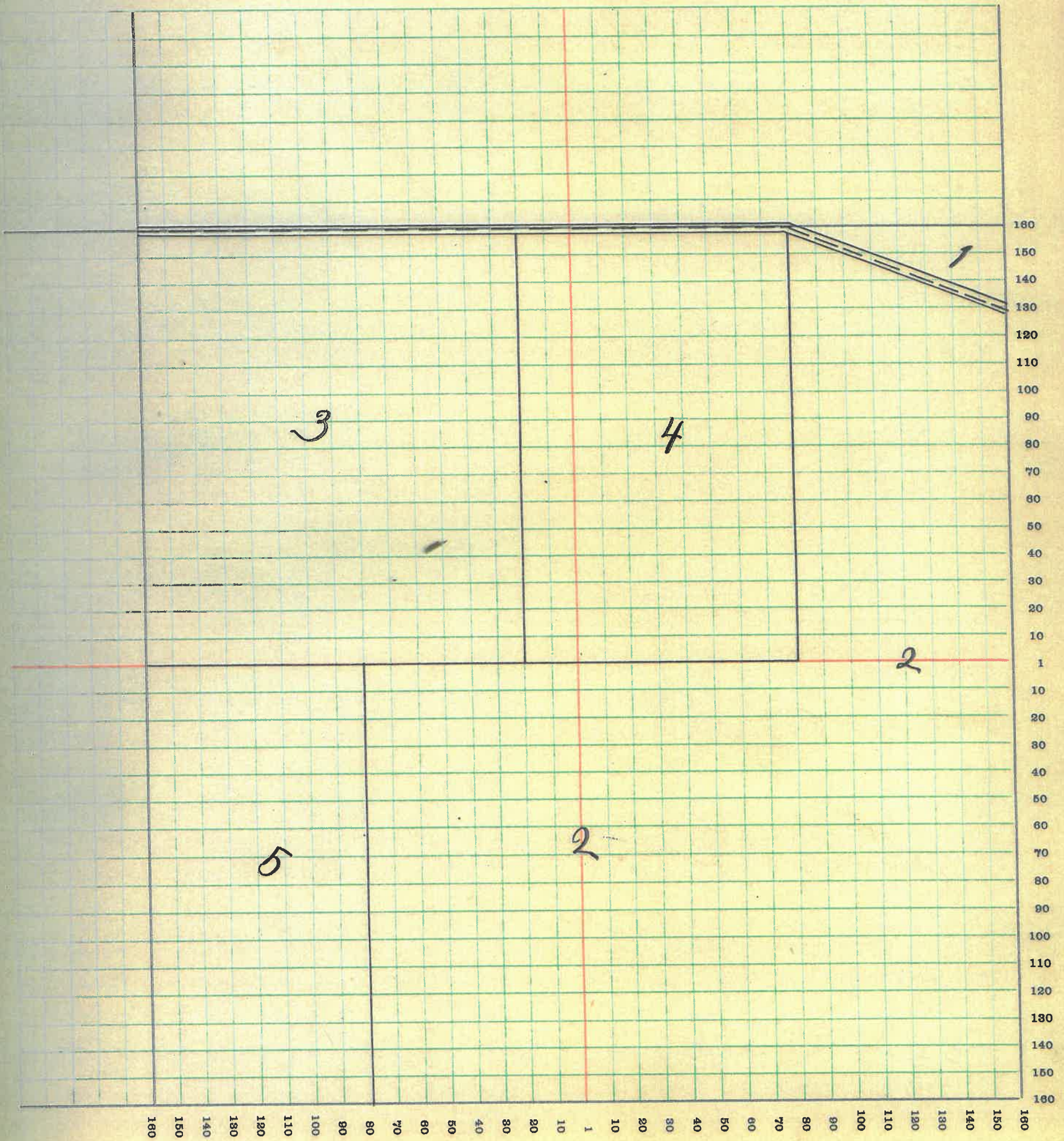
NAMES OF OWNERS	No. on Plat	DESCRIPTION	Section	Township	Range	Acres	Hundredths	Value of Lands	Value of Improvements	Value of Lands and Improvements
Bowers Frank B	1	Pt NE <sup>1</sup> / <sub>4</sub> NE <sup>1</sup> / <sub>4</sub>	26	20	4	8	25	370		370
Binford Wm. P.	2	Pt NE <sup>1</sup> / <sub>4</sub> & SE <sup>1</sup> / <sub>4</sub> , E <sup>1</sup> / <sub>2</sub> , S <sup>1</sup> / <sub>2</sub>	26	20	4	315		12600		12600
Fogarty John W.	3	Pt NW <sup>1</sup> / <sub>4</sub>	26	20	4	140		5740	900	6640
Mc Bee W. H. & M. E.	4	Pt NW <sup>1</sup> / <sub>4</sub>	26	20	4	100		4300	1050	5350
Ornbaum B. L. & Hrs	5	NW <sup>1</sup> / <sub>4</sub> & SW <sup>1</sup> / <sub>4</sub>	26	20	4	80		3200		3200



SECTION NO. 26

Congressional Township, No. 20 R. 4

SCALE:—Forty rods to an inch, or ten rods to a space, Congress Land, which is one mile square for a section.  
Number of acres in this section, according to the United States Survey 643.25



# MONTGOMERY COUNTY, INDIANA, 1915

Assessor's Plat-Book for Madison Township, No. \_\_\_\_\_

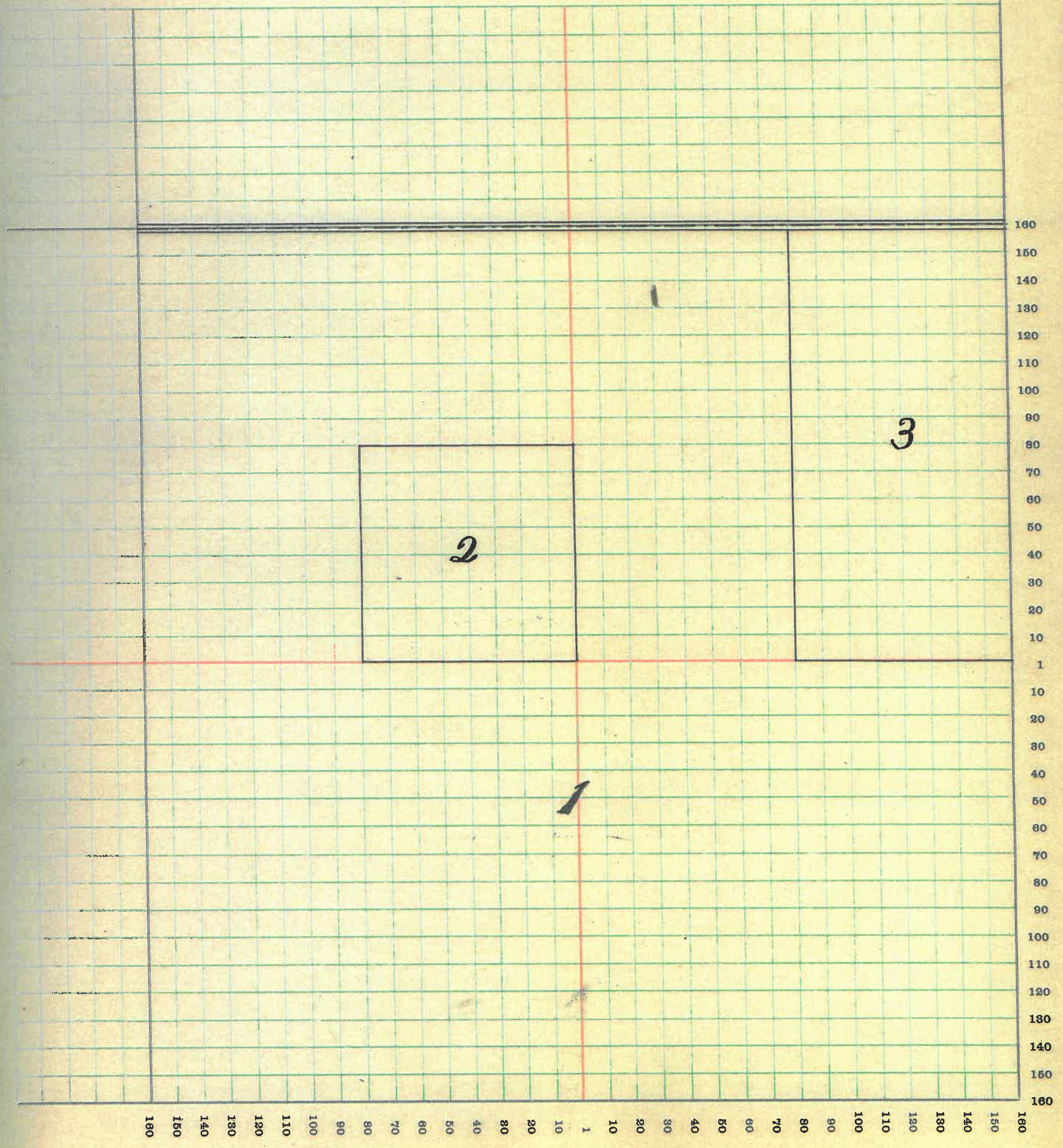
R. WOODBURN PRINTING CO. - TERRE HAUTE, IND.

NAMES OF OWNERS	No. on Plat	DESCRIPTION	Section	Township	Range	Acres	Hundredths	Value of Lands	Value of Improvements	Value of Lands and Improvements
Durham Geo J.	1	Pt	27	20	4	520		21320	1400	22720
Durham Sarah M.	2	SE 1/4 NW 1/4	27	20	4	40		1680		1680
Riggs Leroy	3	E 1/2 NE 1/4	27	20	4	80		3360		3360

SECTION NO. 27

Congressional Township, No. 20 R. 4

SCALE:—Forty rods to an inch, or ten rods to a space, Congress Land, which is one mile square for a section.  
Number of acres in this section, according to the United States Survey 640



# MONTGOMERY COUNTY, INDIANA, 1915

Assessor's Plat-Book for Madison Township, No. \_\_\_\_\_

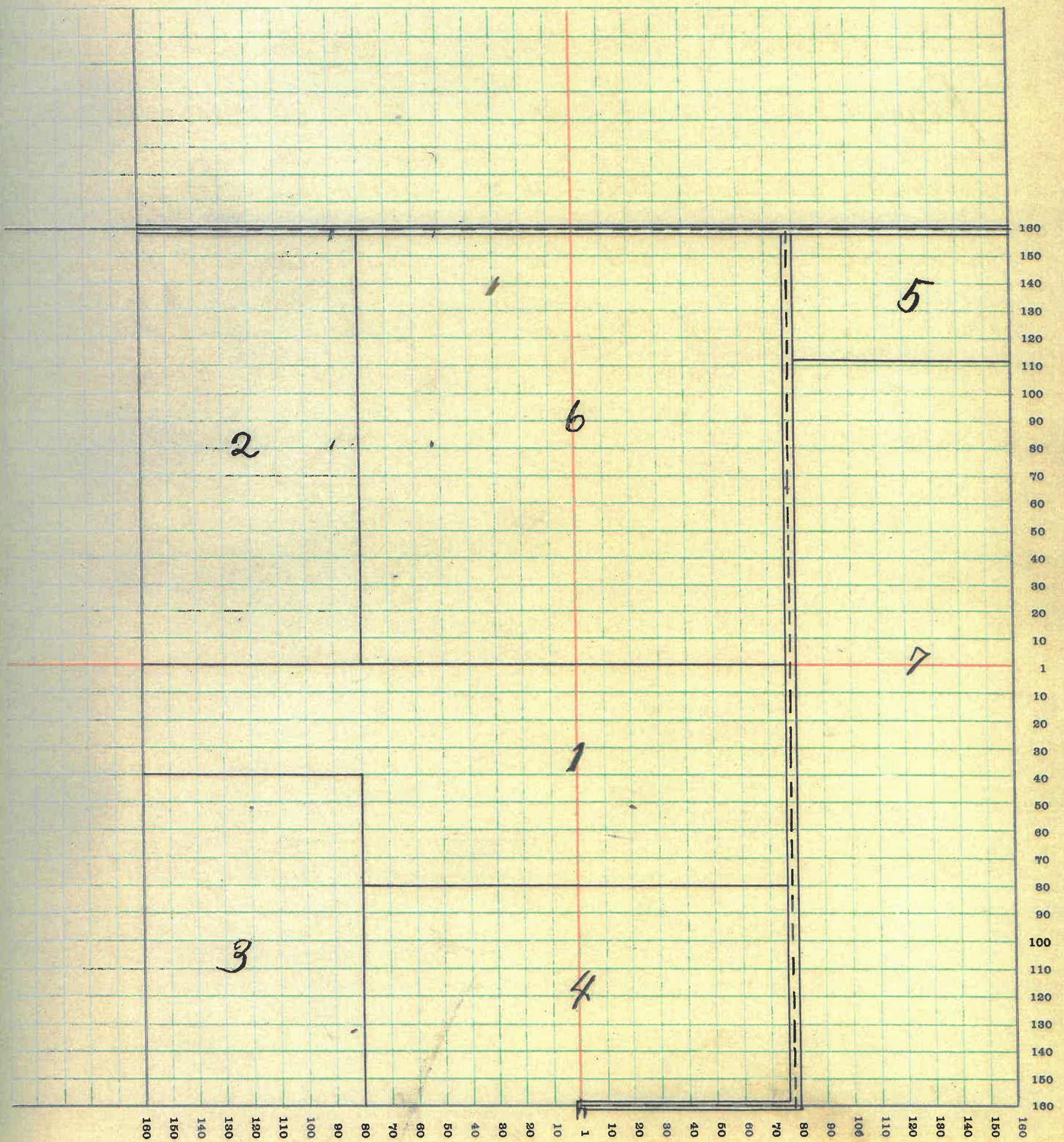
Y. R. WOODBURN PRINTING CO. - TERRE HAUTE, IND.

NAMES OF OWNERS	No. on Plat	DESCRIPTION	Section	Township	Range	Acres	Hundredths	Value of Lands	Value of Improvements	Value of Lands and Improvements
Breaks Flora C.	1	Pt W <sup>h</sup>	28	20	4	100		4250		4250
Barnet Geo. W.	2	W <sup>h</sup> S <sup>h</sup> NW <sup>q</sup>	28	20	4	80		3360	500	3860
Bochram John L.	3	Pt S <sup>h</sup>	28	20	4	60		2550		2550
Bochran Ade.	4	Pt S <sup>h</sup>	28	20	4	80		3400	500	3900
Durham Geo. J.	5	Pt E <sup>h</sup> NE <sup>q</sup>	28	20	4	23		970	200	1170
Morris Sylvester C	6	Pt	28	20	4	160		6720	1000	7720
Martin J. M. and M.	7	Pt E <sup>h</sup>	28	20	4	137		5820	550	6370

SECTION NO. 28

Congressional Township, No. 20 R. 4

SCALE:—Forty rods to an inch, or ten rods to a space, Congress Land, which is one mile square for a section.  
Number of acres in this section, according to the United States Survey 640



# MONTGOMERY COUNTY, INDIANA, 1915

Assessor's Plat-Book for Madison Township, No. \_\_\_\_\_

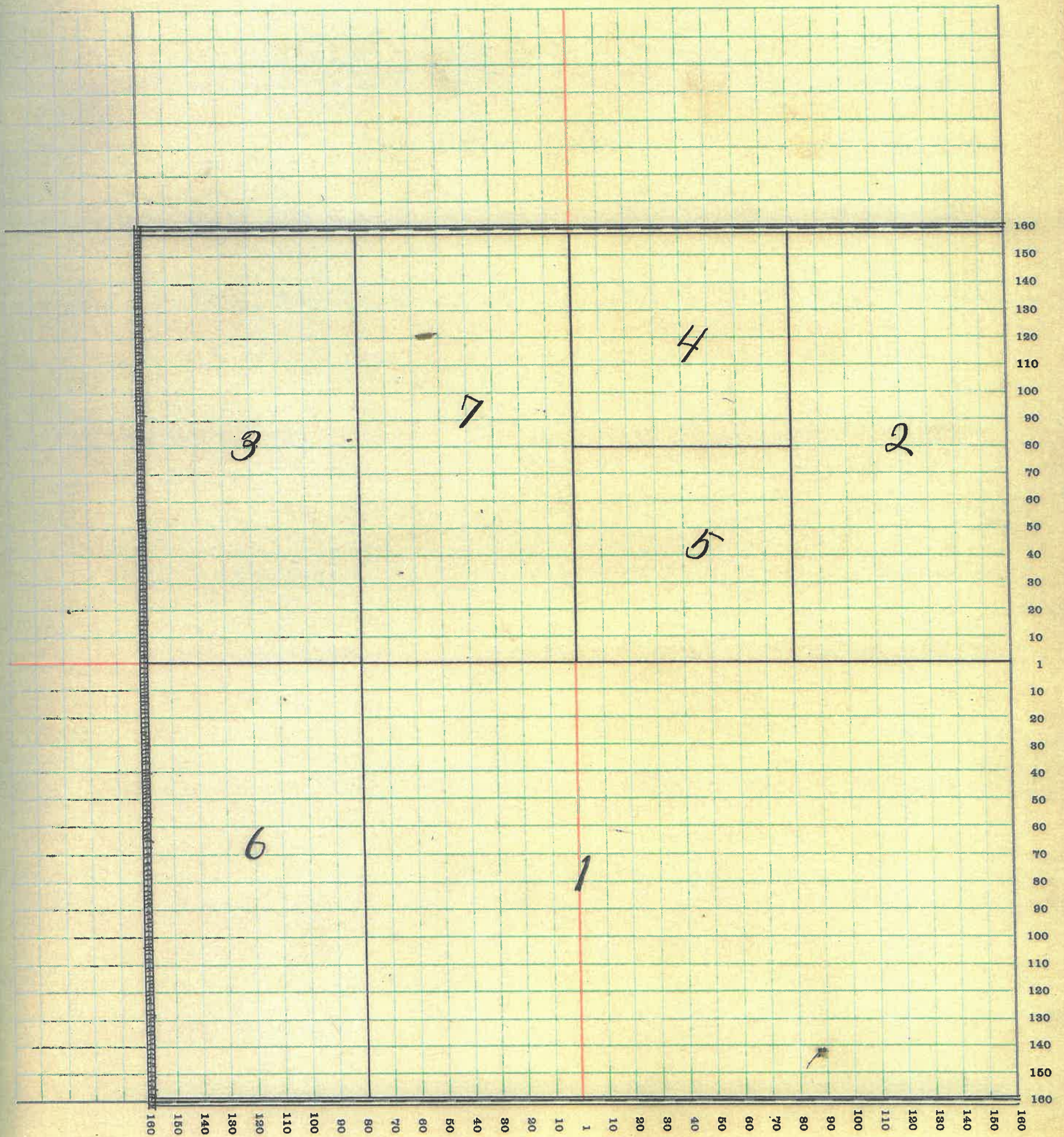
T. R. WOODBURN PRINTING CO. - TERRE HAUTE, IND.

NAMES OF OWNERS	No. on Plat	DESCRIPTION	Section	Township	Range	Acres	Hundredths	Value of Lands	Value of Improvements	Value of Lands and Improvements
Burt Joseph	1	Pt SH	2920	4	240	10080	1200	11780		
Barnet George	2	EH NEq	2920	4	80	3200		3200		
Daily Anna	3	WH NWq	2920	4	80	2880	250	3130		
Murdock Chas	4	NWq NEq	2920	4	40	1600		1600		
Murdock Sam.	5	SWq NEq	2920	4	40	1600	150	1750		
Thompson B. A.	6	WH SWq	2920	4	80	2880	100	2980		
Vail Jas. A.	7	Pt NH	2920	4	80	3200	700	3900		

SECTION NO. 29

Congressional Township, No. 20 R. 4

SCALE:—Forty rods to an inch, or ten rods to a space, Congress Land, which is one mile square for a section.  
Number of acres in this section, according to the United States Survey 640.



# MONTGOMERY COUNTY, INDIANA, 1915

Assessor's Plat-Book for Madison

Township, No. \_\_\_\_\_

T. R. WOODBURN PRINTING CO. - TERRE HAUTE, IND.


NAMES OF OWNERS	No. on Plat	DESCRIPTION	Section	Township	Range	Acres	Hundredths	Value of Lands	Value of Improvements	Value of Lands and Improvements
Lyon Wm	1	Pt SWq SWq	30	20	4	1		45		45
Murphy W. J. and J. M.	2	NEq NEq	30	20	4	40		1500	250	1750
Miller Rosetta and Samuel	3 4	Pt SWq Pt SWq SEq	30	20	4	24 2	42	720 60		720 360
Mason Lon. J.	5	Pt SWq SEq	30	20	4	3	42	120	180	300
Murdock Char.	6	SE <sup>1</sup> NE <sup>1</sup> and Pt NE <sup>4</sup>	30	20	4	80		3000	550	3550
Murphy Joseph M.	7	NWq NEq	30	20	4	40		1520		1520
Rafferty M. E. and M.	8	WH SEq SWq	30	20	4	20		660	250	910
Shotts Henry R.	9	NEq NWq	30	20	4	40	30	1480	400	1880
Thompson Otis O.	10	EH SEq	30	20	4	80		3000	650	3650
Vincent Thos H.	11	Pt WH	30	20	4	206	40	6900	800	7700
Woods Michael	12	Pt SH	30	20	4	94	50	3120	800	3920



SECTION NO. 30

Congressional Township, No. 20 R. 4

SCALE:—Forty rods to an inch, or ten rods to a space, Congress Land, which is one mile square for a section.  
Number of acres in this section, according to the United States Survey 632.24



60

# MONTGOMERY COUNTY, INDIANA, 1915

Assessor's Plat-Book for Madison

Township, No. \_\_\_\_\_


Y. R. WOODBURN PRINTING CO., TERRE HAUTE, IND.

NAMES OF OWNERS	No. on Plat	DESCRIPTION	Section	Township	Range	Acres	Hundredths	Value of Lands	Value of Improvements	Value of Lands and Improvements
Carroll Thos J	1	Pt SEq	31	20	4	8	02	320		320
Lyon Emma	2	Pt WH	31	20	4	7	50	230		230
Lyon Jane	3	Pt NWq	31	20	4	2	25	80	100	180
Layton Pearl E.	4	NH NEq	31	20	4	80		2300	450	2750
Miller Rose	5	Pt NWq	31	20	4	17	69	550		550
mills Ida	6	Pt WH	31	20	4	37	55	1130	200	1330
Swan Wm F	7	Pt SEq <sup>nd</sup> Pt SW NH	31	20	4	125	31	4800	400	5200
Simms Jacob	8	Pt WH	31	20	4	37	05	1250	200	1450
Simms Enoch	9	EH SWH	31	20	4	80		2440	600	3040
Smith Mary E.	10	Pt WH	31	20	4	7	50	230		230
Thompson S.H.D.	11	Pt NEq	31	20	4	80		2440	550	2990
Thompson Mary E.	12	Pt SEq	31	20	4	28	80	870		870
Tomlinson Amanda P.	13	Pt NWq	31	20	4	22		670		670
Tomlinson Amanda M.	14	Pt NWq <sup>nd</sup> Pt W <sup>2</sup> NW <sup>2</sup>	31	20	4	32	90	960	700	1660
Tomlinson Martha J.	15	Pt NWq <sup>nd</sup> Pt WH, NWq	31	20	4	35	60	1080		1080
Wilson Wm H.	16	Pt NWq	31	20	4	30		930		930
mt Pleasant Church	17									

SECTION NO. 31

Congressional Township, No. 20 R. 4

SCALE:—Forty rods to an inch, or ten rods to a space, Congress Land, which is one mile square for a section.  
Number of acres in this section, according to the United States Survey 632.17



62

# MONTGOMERY COUNTY, INDIANA, 1915

Assessor's Plat-Book for Madison Township, No. \_\_\_\_\_

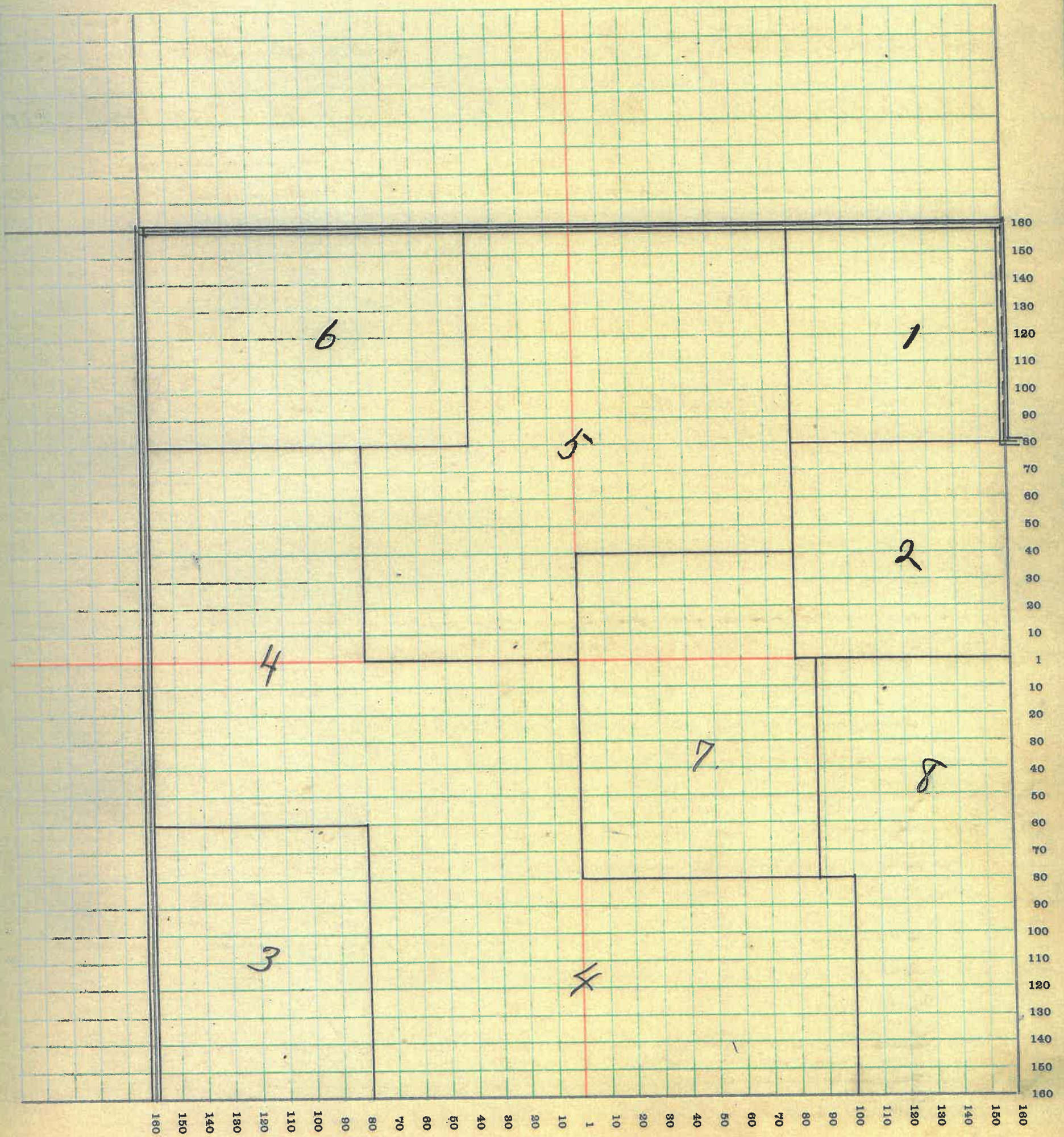
T. R. WOODBURN PRINTING CO., TERRE HAUTE, IND.

NAMES OF OWNERS	No. on Plat	DESCRIPTION	Section	Township	Range	Acres	Hundredths	Value of Lands	Value of Improvements	Value of Lands and Improvements
Burr Joseph	1	NE <sup>1</sup> / <sub>4</sub> NE <sup>1</sup> / <sub>4</sub>	32	20	4	40		1640		1640
Cookran John L.	2	SE <sup>1</sup> / <sub>4</sub> NE <sup>1</sup> / <sub>4</sub>	32	20	4	40		1700		1700
Carroll Michael	3	Pt SW <sup>1</sup> / <sub>4</sub>	32	20	4	50	16	2200		2200
Fletcher Mary C.	4	Pt	32	20	4	199.01		8000	1000	9000
Fletcher Russel	5	EH NE <sup>1</sup> / <sub>4</sub> NW <sup>1</sup> / <sub>4</sub> SE <sup>1</sup> / <sub>4</sub> NW <sup>1</sup> / <sub>4</sub> NW <sup>1</sup> / <sub>4</sub> NE <sup>1</sup> / <sub>4</sub> Pt NE <sup>1</sup> / <sub>4</sub> SW <sup>1</sup> / <sub>4</sub>	32	20	4	118		4540	400	4940
Fletcher Walter	6	NW <sup>1</sup> / <sub>4</sub> NW <sup>1</sup> / <sub>4</sub> , NE <sup>1</sup> / <sub>4</sub> NW <sup>1</sup> / <sub>4</sub>	32	20	4	60		2400	700	3100
Fletcher Merle	7	NW <sup>1</sup> / <sub>4</sub> SE <sup>1</sup> / <sub>4</sub> , Pt NE <sup>1</sup> / <sub>4</sub> , NE <sup>1</sup> / <sub>4</sub>	32	20	4	66		2640		2640
Fletcher Ethel	8	Pt NE <sup>1</sup> / <sub>4</sub> SE <sup>1</sup> / <sub>4</sub> , Pt SE <sup>1</sup> / <sub>4</sub> , SE <sup>1</sup> / <sub>4</sub>	32	20	4	66		2640		2640

SECTION NO. 32

Congressional Township, No. 20 R. 4

SCALE:—Forty rods to an inch, or ten rods to a space, Congress Land, which is one mile square for a section.  
Number of acres in this section, according to the United States Survey 689.17



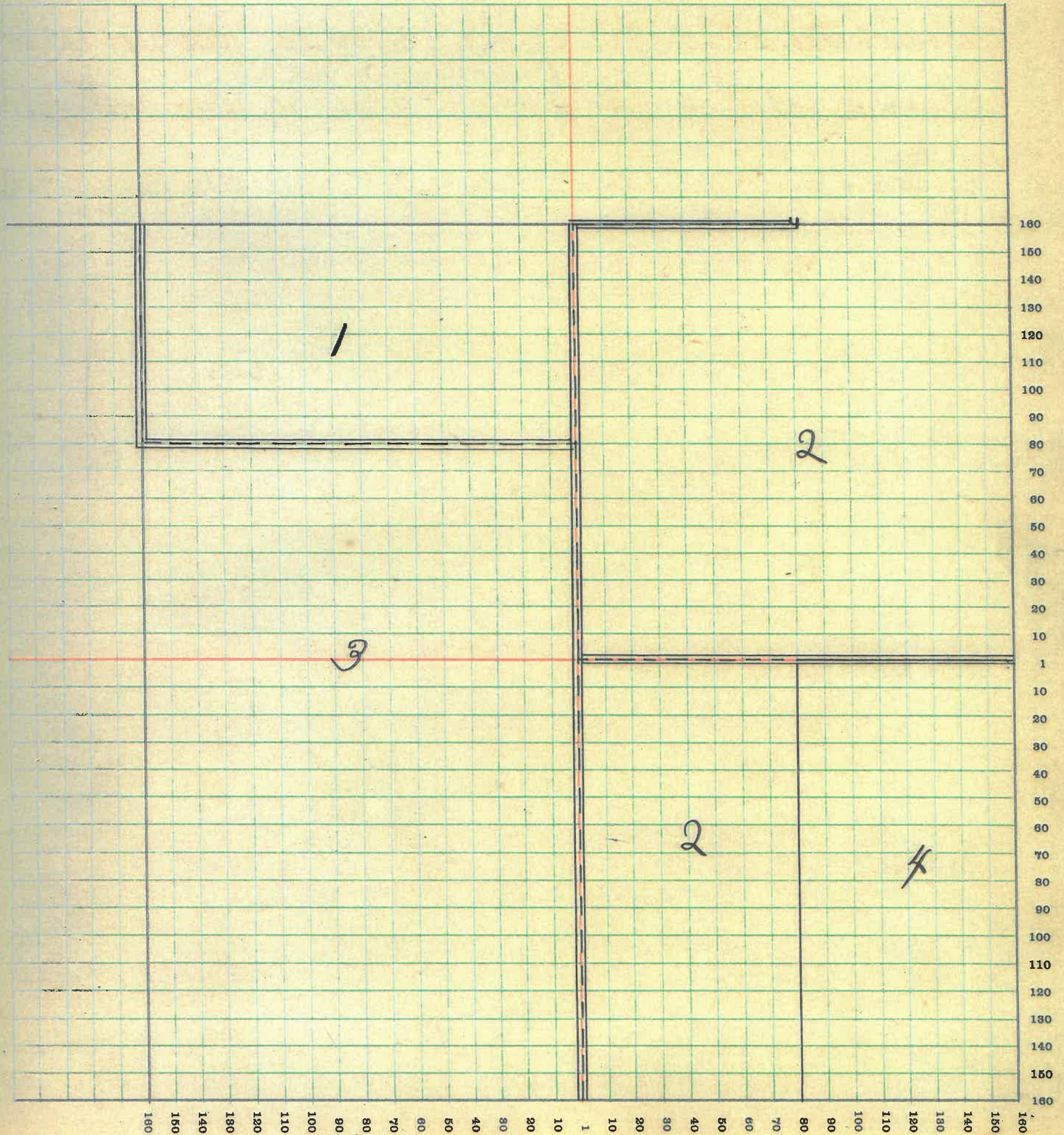
64



SECTION NO. 33

Congressional Township, No. 20 R. 4

SCALE:—Forty rods to an inch, or ten rods to a space, Congress Land, which is one mile square for a section.  
Number of acres in this section, according to the United States Survey 689.88



64

# MONTGOMERY COUNTY, INDIANA, 1915

Assessor's Plat-Book for

Madison

Township, No.

F. R. WOODBURN PRINTING CO., TERRE HAUTE, IND.

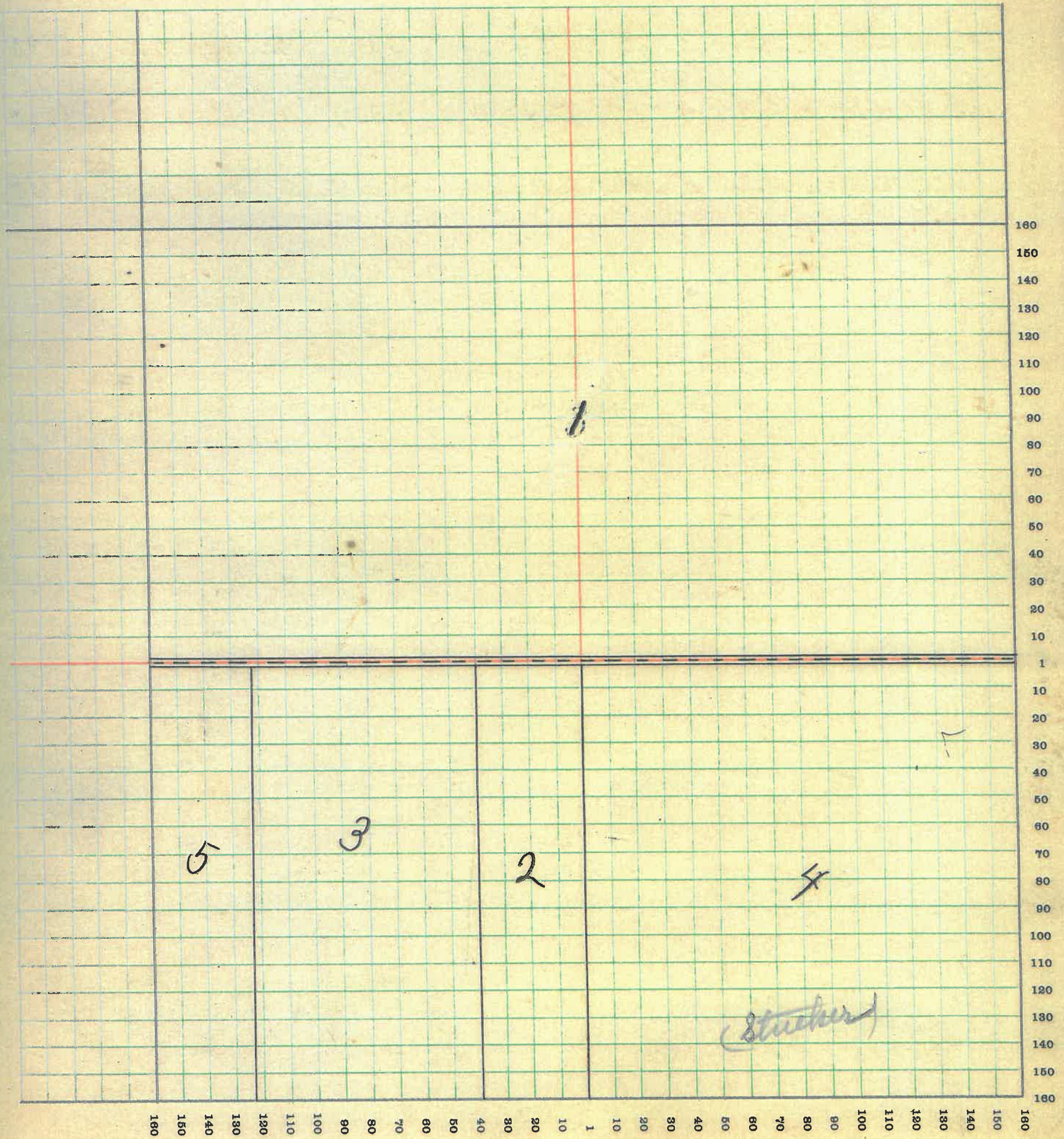
NAMES OF OWNERS	No. on Plat	DESCRIPTION	Section	Township	Range	Acres	Hundredths	Value of Lands	Value of Improvements	Value of Lands and Improvements
Durham Geo T.	1	Pt	34	20	4	319.56		8900		8900
Hitch Eliza A.	2	EH, EH SWQ	34	20	4	40		1200		1200
Messler M. C.	3	Pt SWQ	34	20	4	83		2490	400	2890
Stucker John	4	SEQ	34	20	4	160		6240	700	6940
Wilson J. D.	5	Pt WH SWQ	34	20	4	37		1110		1110



SECTION NO. 34

Congressional Township, No. 20 R. 4

SCALE:—Forty rods to an inch, or ten rods to a space, Congress Land, which is one mile square for a section.  
Number of acres in this section, according to the United States Survey 639,56



68

# MONTGOMERY COUNTY, INDIANA, 1915

Assessor's Plat-Book for Madison Township, No. \_\_\_\_\_

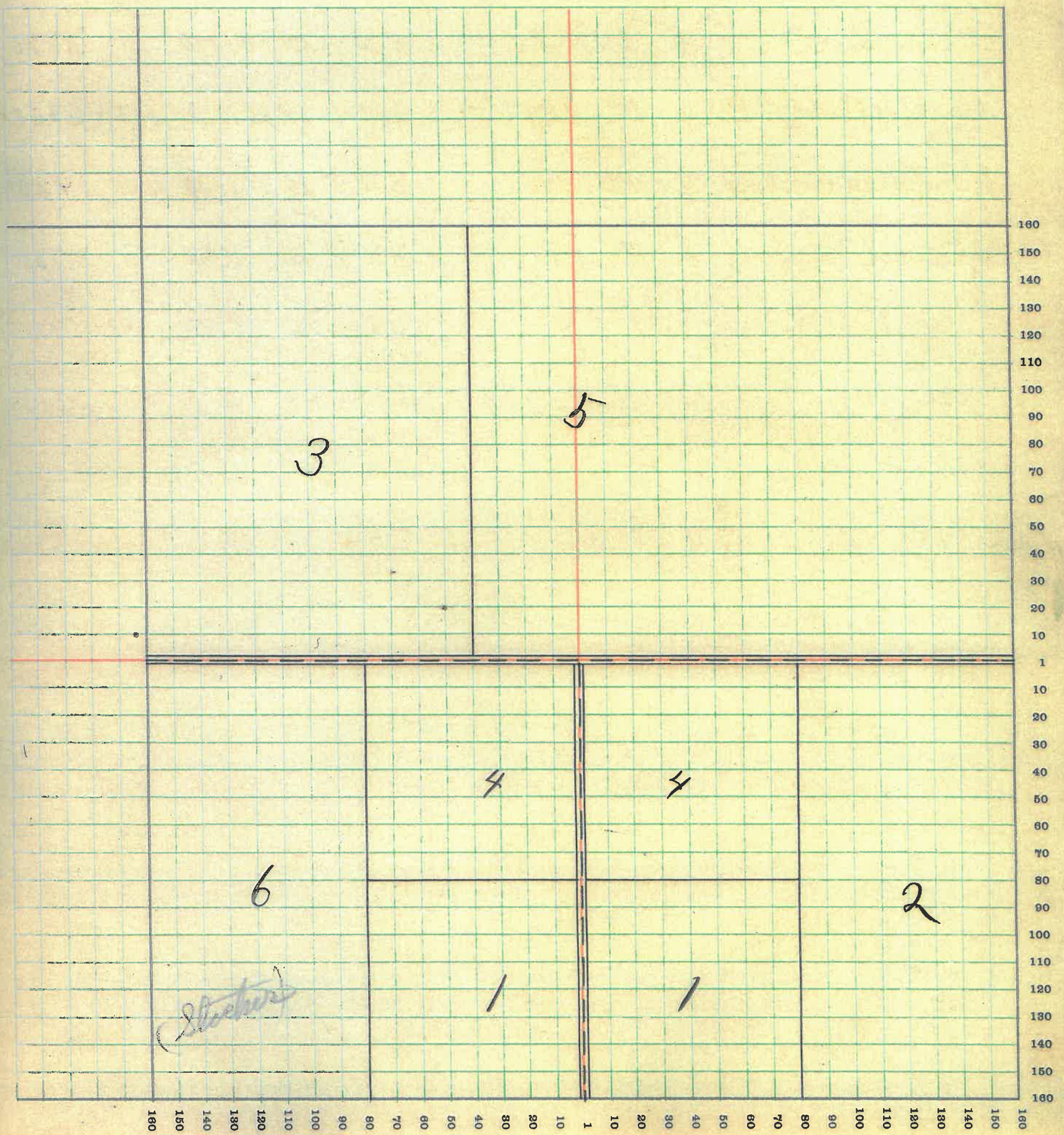
F. R. WOODBURN PRINTING CO., TERRE HAUTE, IND.

NAMES OF OWNERS	No. on Plat	DESCRIPTION	Section	Township	Range	Acres	Hundredths	Value of Lands	Value of Improvements	Value of Lands and Improvements
Beal C.G.	1	Pt SW	35	20	4	80		2800	900	3700
Crowder C.G.	2	Pt SEC	35	20	4	80		2800	400	3200
Durham S.M.	3	Pt NWQ	35	20	4	120.50		3840		3840
Jackson R.O. and O.M.	4	Pt <del>NE</del> SWQ NWQ SEC	35	20	4	99.50		2800	300	3100
Ornbau B.F. Mrs	5	Pt NW	35	20	4	200		8000	1000	9000
Stucker John.	6	WH SWQ	35	20	4	80		8120		8120

SECTION NO. 35

Congressional Township, No. 20 R. 4

SCALE:—Forty rods to an inch, or ten rods to a space, Congress Land, which is one mile square for a section.  
Number of acres in this section, according to the United States Survey 640



70

# MONTGOMERY COUNTY, INDIANA, 1915

Assessor's Plat-Book for

Madison

Township, No.

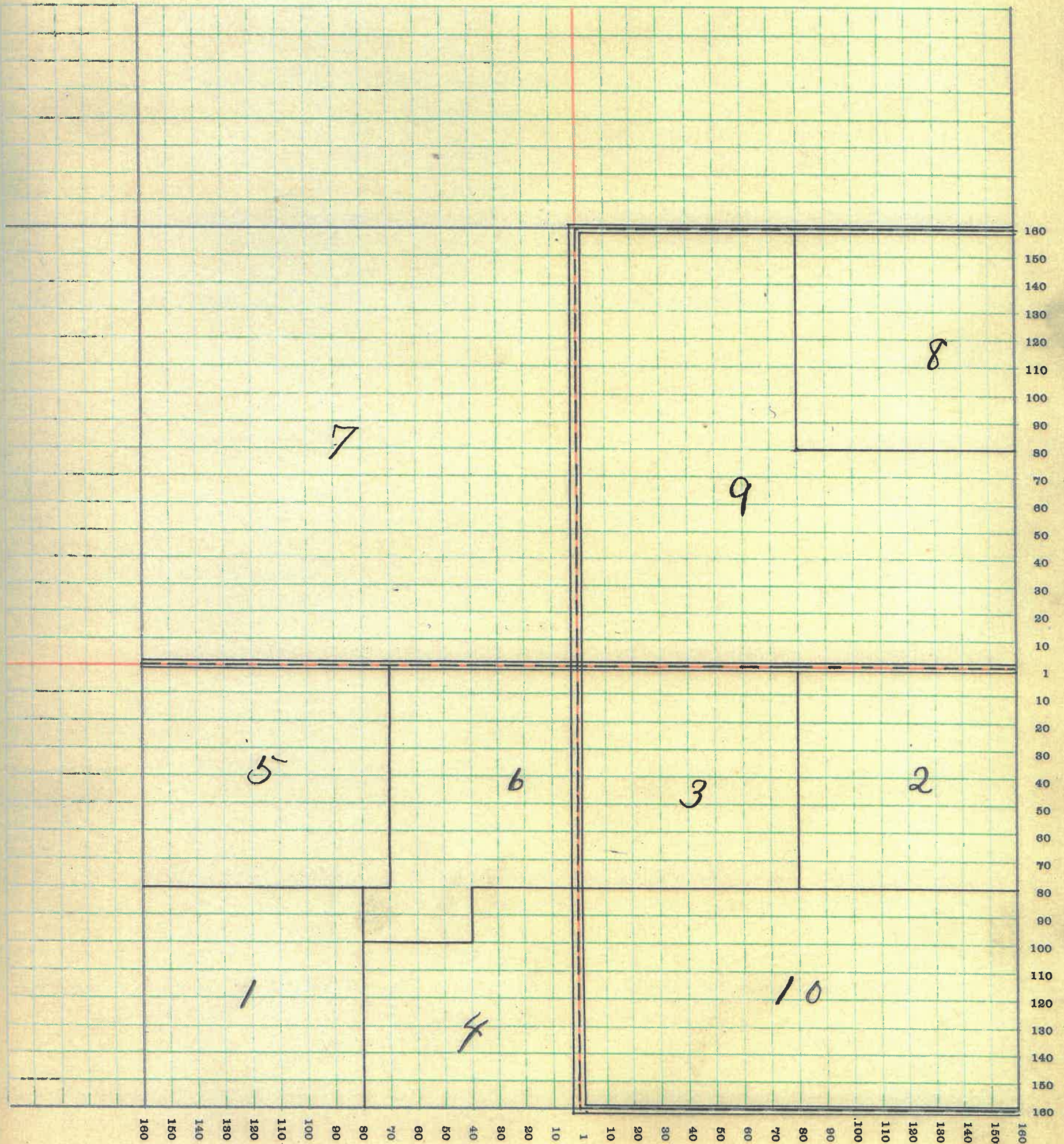
T. R. WOODBURN PRINTING CO., TERRE HAUTE, IND.

NAMES OF OWNERS	No. on Plat	DESCRIPTION	Section	Township	Range	Acres	Hundredths	Value of Lands	Value of Improvements	Value of Lands and Improvements
Crowder C. G.	1	SW <sup>1</sup> / <sub>4</sub> SW <sup>1</sup> / <sub>4</sub>	36	20	4	40	50	1400		1400
			3							
Crowder D. M.	2	NE <sup>1</sup> / <sub>4</sub> SE <sup>1</sup> / <sub>4</sub>	36	20	4	40		1200	400	1600
Cox Wm J	3	NW <sup>1</sup> / <sub>4</sub> SE <sup>1</sup> / <sub>4</sub>	36	20	4	40		1420	200	1620
Crisp Elsworth	4	Pt SW <sup>1</sup> / <sub>4</sub>	36	20	4	35		1220	400	1620
Davis Frank W.	5	Pt	36	20	4	44	50	1320	400	1720
Fletcher Lola L.	6	Pt SW <sup>1</sup> / <sub>4</sub>	36	20	4	40		1320	250	1570
Griffith William	7	NW <sup>1</sup> / <sub>4</sub>	36	20	4	160		6400	800	7200
Rice Wm	8	NE <sup>1</sup> / <sub>4</sub> NE <sup>1</sup> / <sub>4</sub>	36	20	4	40		1600		1600
Smith Hiram	9	Pt NE <sup>1</sup> / <sub>4</sub>	36	20	4	120		4800	1000	5800
Winter Jonathan	10	Pt SE <sup>1</sup> / <sub>4</sub>	36	20	4	80		2400		2400

SECTION NO. 38

Congressional Township, No. 20 R. 4

SCALE:—Forty rods to an inch, or ten rods to a space, Congress Land, which is one mile square for a section.  
Number of acres in this section, according to the United States Survey 640



# MONTGOMERY COUNTY, INDIANA, 1915

Assessor's Plat-Book for *Kirkpatrick, Madison* Township, No. \_\_\_\_\_

T. R. WOODBURN PRINTING CO., TERRE HAUTE, IND.

NAMES OF OWNERS	No. on Plat	DESCRIPTION	Section	Township	Range	Acres	Hundredths	Value of Lands	Value of Improvements	Value of Lands and Improvements
<i>Halstead Josiah</i>	<i>16</i>									
	<i>17</i>							<i>100</i>	<i>2000</i>	<i>2100</i>
	<i>21</i>									
<i>Kirkpatrick James</i>	<i>1</i>									
	<i>6</i>									
	<i>7</i>									
	<i>36</i>							<i>180</i>	<i>3550</i>	<i>3730</i>
	<i>37</i>									
	<i>14</i>									
	<i>11</i>									
<i>Ryker Chas</i>	<i>42</i>							<i>60</i>	<i>450</i>	<i>510</i>
<i>McCormack Lettie</i>	<i>5</i>							<i>40</i>	<i>300</i>	<i>580</i>
	<i>8</i>							<i>40</i>		
<i>McCormack Thos</i>	<i>41</i>							<i>30</i>	<i>450</i>	<i>480</i>
<i>Shobe Henry B</i>	<i>1</i>									
	<i>2</i>							<i>200</i>	<i>1200</i>	<i>1400</i>
	<i>3</i>									
	<i>4</i>									
<i>The Bank of Kirkpatrick</i>	<i>41</i>							<i>30</i>	<i>1000</i>	<i>1030</i>

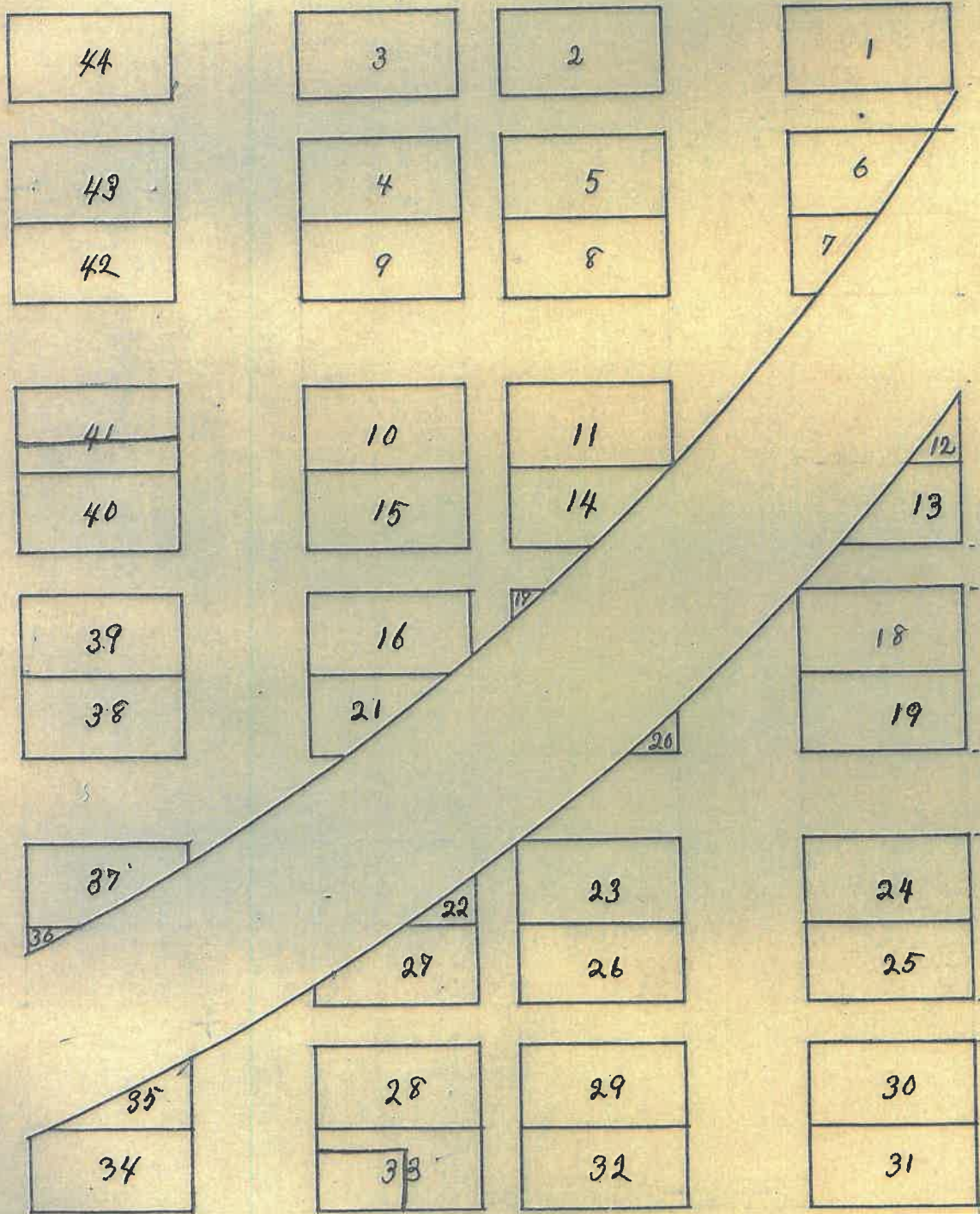

# MONTGOMERY COUNTY, INDIANA, 191

Assessor's Plat-Book for

Township, No.

F. R. WOODBURN PRINTING CO., TERRE HAUTE, IND.

NAMES OF OWNERS	No. on Plat	DESCRIPTION	Section	Township	Range	Acres	Hundredths	Value of Lands	Value of Improvements	Value of Lands and Improvements
Brown Jennie M.	43							60	600	660
Bracker J. W.	34 At 35							70	300	270
Branagan Wm <sup>d</sup> N	23							35	100	185
Cosby H F and L	27							30	450	560
	28									
	At 33									
Campbell Lucretta	10						60	2400	460	
Dain Chas <sup>d</sup> J	29							35	400	435
Dain John F	32							35	350	385
Dicks Wm	9							60	150	210
Dicks Alice H	20							205	800	1005
	At 27									
	" 33									
	" 35									
	39									
	40									
44										
Grimes James A	4							60	500	560
Grimes L. C. Etal	26							35	300	335
Gray W. H. and S	38							60	300	560
Grimes Clarence	16							60	500	560



Plat of Kirkpatrick



CITIZENS  
1362



BELL  
697

25 SOUTH SIXTH STREET

No. 2863

When a new book is desired, all that is necessary is to give  
the above number

