

Assessor's Plat Book

1919

Madison

Township

MONTGOMERY COUNTY, INDIANA

T. B. Woodburn Printing Co., Terre Haute

CITIZENS
1362

PRINTING
Woodburn
TERRE HAUTE

SELL
697

25 SOUTH SIXTH STREET

No. 2863

When a new book is desired, all that is necessary is to give
the above number.

**Assessor's Plat Book
Madison Township
Montgomery County,
Indiana**

1919

Last Name	First Name	Page	Notes
American Milling Co		16	
Andrews	J B and H F	10	
Barnett	Geo W	56, 58	
Beach	Emerson A "etal"	12	
Beal	Chas G	70	
Binford	Joseph	50	
Binford	Wm P	50, 52	
Blue	James W	14	
Boots	Robt M	44	
Bowers	Frank C	46, 52	
Boyland	Ora Mrs	34	
Breaks	Flora C	56	
Brinson	M J	28	
Burke	Joseph E	58	
Butcher	William	16	
Carrie	James S	66	
Carroll	Michael	64	
Cochran	Adelbert	56	
Cochran	John T	56, 64, 65	
Coleman	E and M	20	
Coleman	Ed and Annie	20	
Conrad	Joel	8	
Cox	Royal B	26	
Cox	Wm J	72	
Crabb Reynolds Taylor Co		64	
Crawfordsville Trust Co		44, 46	
Crowder	D M	72	
Crox	E M and Jessie	16	
Crull	Ada C	4, 6	
Crull	D P	6	
Dailey	Annie	58	
Davenport	Mark	42	
Davis	Frank N	72	
Deere	Geo	44	
Dicks	Alice K	2	
Dicks	Bodly	2	
Dunkle	Frank	18, 32	
Dunkle	Helen and David	32	
Durham	Geo T	54, 56, 66, 68	
Durham	Sarah M	54, 70	
East Street		74	
Edwards	K L	30, 42, 44	
Eliot	J W and E H	42	
Eliot	Jno D and Emma	40	
Everson	A N	46	
Fellows	Lester L	40	
Fletcher	A H	26	
Fletcher	Carl G and Lola	72	
Fletcher	Ethel	64	
Fletcher	Mabel	64	
Fletcher	Mary C	64	
Fletcher	Merle	64	
Fletcher	Russell	64	
Fogarty	John W	52	
Fraley	A S	18	
Fraley	Chas M	8	
Fraley	Daisy	32	
Fraley	Daisy D	18	
Fraley	Wm L	8	
Fugate	E D	6	
Gill	Jas T and Eliza	62	
Gray	Thomas	26	
Griffith	Wm J	72	
Grimes	James R	4	
Grimes	L C	4	
Guard	Tim and M	8	
Halstead	D C and John C and Josiah P	24	
Halstead	J C	6	
Halstead	W C and J C	6	
Halstead	W W	6, 18, 20, 24	
Harrigan	Daniel	8, 16, 34	
Harrigan	John	34, 40	
Hart	Jas and W D	26	
Hesser	Dilbert F	24	
Hitch	Eliza A	68	
Hudson	John D	42	
Hughes	Lurton H	62	
Hulet	Walter F	68, 70	
Irons	Chas E	46, 48	

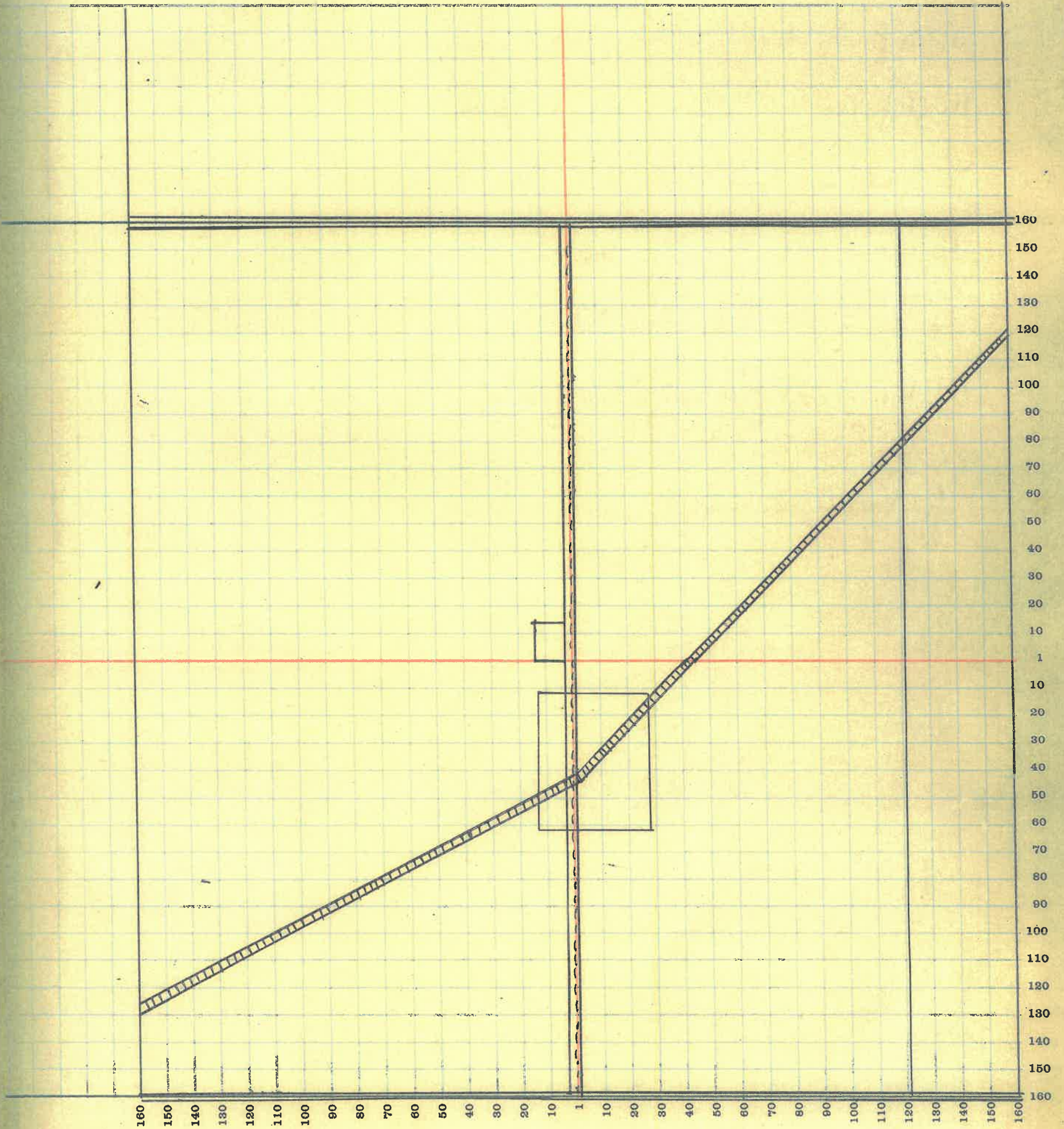
Irons	Chas E "etal"	48	
Irons	Mary	48	
Johnson	Harley and Signa	44	
Jonston	Mellie A	4	
Kantz	Frank C and Carrie	16	
Kelsey	J P	20, 22	
Kelsey	Jno	14	
King	John W	50	
Kinnamon	Alex	34	
Kinnamon	Wm S	22	
Kirkpatrick	W P	18	
Kirkpatrick	Wm P	2, 20, 24	
Kirkpatrick	Wm W	2	
Kirkpatrick Grain Co		2	
Klendworth	Alice E	30, 32	
Layton	Pearl E	62	
Leas	Chas F	26, 28	
Lee	Henry K	40	
Linden Cemetery		16	
Little	Frank and Maud	34	
Lochard	Vevia F	32	
Long	Abbie	32	
Lyon	Clayton	60	
Lyon	Wm P	60	
Main Street		74	
Martin	Everett	30	
Martin	Jessie F	16	
Martin	Levi	30	
Martin	Raymond	32	
Martin	Leslie	38	
Mason	Lou T	60	
Mastin	J M and M	56	
McBee	M Z	48	
McBee	W H and M E	52	
McBee	W T and S E	24	
McCollum	Dan	44	2/3
McCoy	C D and M	34	
McKinney	Chas E	60	
McMullen	Jas H	70, 72	
Messler	Mary C	68	
Michael	Malinda	44	1/3
Michael	Mary C and R S	22	
Miller	D S	28, 46	
Miller	Rebecca	16, 10, 18	
Miller	Rebecca and Van	16	
Mills	Ida	62	
Montgomery	Chase	14	
Montgomery	Harry	14	
Morrison	Clara	30	
Morse	S C	56	
Mt Pleasant Church		62	
Murdock	Chas	58, 60	
Murdock	Sam	58	
Murphy	Joseph M	60	
Murphy	M J	36	
Murphy	Mary C	38	
Murphy	W T and J M	60	
Murphy	Wm T	38	
Murphy	Wm T and J M	38	
Newkirk	Chas W	40	
Norman	F P	38	
Ornbaum	B F	70	heirs
Ornbaum	B F "etal"	52	
Owen	Chas B	36	
Owen	L W	36, 38	
Paddock	C C	34	
Parker	Minnie	8	
Parker	Minnie A and D D	8	
Parker	Tarven B	10	
Parker	W O	8, 10	
Peters	John H	48	
Peters	Wm A	62	
Peterson	Lew	46, 48, 50	
Plat of Kirkpatrick		74	
Rice	Jonathan	28	
Rice	Wm J	72	
Riggs	Leroy	54	
Royer	F W	50	
Royer	Jno P	14	
Royer	John	40, 42	
Rusk	Branson B	20, 22, 28	
Rusk	Geo G	30, 32	
Rusk	Pearl	18, 20, 32	
Schwindler	C G and K	34	
Shanklin	Fred	8	
Shanklin	M J	34	
Shobe	H C	46, 48	
Shobe	H C and P	2, 8	
Shobe	H C and Phoebe	28, 30	
Shotts	A R	42	

Shotts	Arthur R	32	
Shotts	Henry R	38, 60	
Shotts	Isaac P	32	
Shotts	Wes E	42	
Shumaker	A W and A M	10	
Siminson	Annie M	10, 12	
Siminson	Boyd	10	
Siminson	D B	16	
Siminson	Franklin	12	
Siminson	J F and D B	2	
Siminson	John P	12	
Siminson	John Sylvan	10	
Siminson	Margeret	12	
Siminson	Mary	10	
Siminson	Neal	12	
Siminson	Olive L	12	
Simmons	Alfred	42	
Simmons	Mary T	38	
Simmons	Wright	38	
Simms	Enoch	62	
Simms	Jacob	62	
Slavens	J C	34	
Slavens	Wm E	32	
Smith	Hiram	72	
Smith	William	10	
Stingley	A R	22, 28	
Stingley	C C	22, 24, 28	
Stingley	M D	22	
Stingley	Martha	22	
Strauss Bros		66, 68	
Thewlis	Hal	42	
Thompson	B A	58	
Thompson	Mary E	62	
Thompson	S H D	62	
Tomilinson	Amanda M	62	
Tomilinson	Amanda R	62	
Town of Kirkpatrick		2	part of
Town of Linden		14, 16, 34	part of
Vail	Amanda	58	
Vail	Arthur A	40	
Vincent	T H	60, 62	
White	Emma J and Grace Jernigan	34, 36	
White	Geo L	10, 12	
White	Lucy "etal"	34	
White	Morin and Harrigan	16	
Whitecotton	J and M	42	
Wilkins	Thomas	4, 6, 36	
Wilkins	Thos	12, 14	
Wilson	Wm H	62	
Winningham	Mary	70	
Winter	Jonathan G	72	
Woods	Michael	60	

SECTION No. _____

Congressional Township No. _____, R _____

SCALE—Forty rods to an inch, or ten rods to a space, Congress Land, which is one mile square for a section.
Number of acres in this Section, according to the United States Survey.....



MONTGOMERY COUNTY, INDIANA, 1919

Assessor's Plat Book for Madison Township, No. _____

T. R. WOODBURN PRINTING CO. TERRE HAUTE, IND.

NAMES OF OWNERS	Number of Plat	DESCRIPTION	Section	Township	Range	Acres	Hundredths	Value of Lands	Value of Improvements	Value of Lands and Improvements	SC Nu
Dicks Alice K.	1	Pt.	1	204	234	80		2400			
Kirkpatrick Wm W	2	Pt.	1	204	73	68		11680			
Kirkpatrick Wm P.	3	Pt. S.H. & N.E. 1/4	1	204	129	25		20640		60	
Kirkpatrick Grain Co.	4	Pt SW 4	1	204			37				
Shobe H.C & P.	5	NW 4	1	204	154	13		24640		1500	
Siminson J.F. & N. B.	6	Pt SW 4	1	204			60				
Dicks Bodly	6	Pt NE 4	1	204	15	14		2400			
Pt. Town of Kirkpatrick	8										

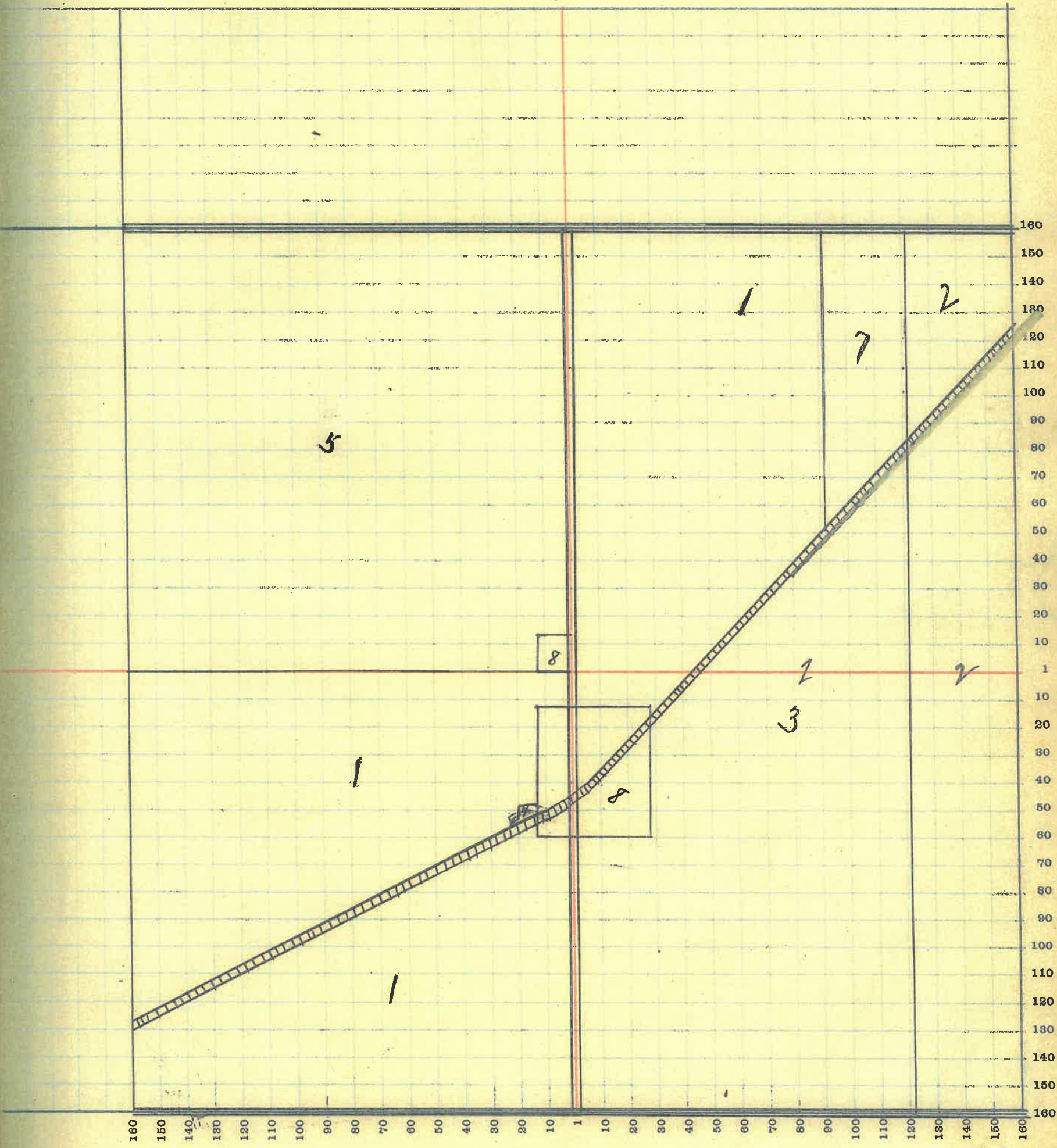
SECTION No. 1

Congressional Township No. 20, R 4

Madison

Value of
Lands and
Improvements

SCALE—Forty rods to an inch, or ten rods to a space, Congress Land, which is one mile square for a section.
Number of acres in this Section, according to the United States Survey.....



3

MONTGOMERY COUNTY, INDIANA, 1919

Assessor's Plat Book for

Madison

Township, No. _____

Y. R. WOODBURN PRINTING CO. TERRE HAUTE, IND.

NAMES OF OWNERS	Number of Plat	DESCRIPTION	Section	Township	Range	Acres	Hundredths	Value of Lands	Value of Improvements	Value of Lands and Improvements
Crull Ada C.	1	NH SW q.	7	70	4	80		17800	800	13600
Grimes James R.	1	pt NW q.	7	70	4	154	30	24640	1400	26040
Grimes J. C.	3	pt N.E. q.	7	70	4	154	03	24640	1400	
		pt S.E. q.	7	70	4	80		17800		38840
Johnston Mellie A.	4	S.H. SE q.	7	70	4	80		17800	650	13450
Wilkins Thomas	5	S.H. SW q.	7	70	4	80		11600	600	12200

SECTION No. 7

Congressional Township No. 70, R 4

Value of
Lands and
Improvements

SCALE—Forty rods to an inch, or ten rods to a space, Congress Land, which is one mile square for a section.
Number of acres in this Section, according to the United States Survey.....


13600

26040

38840

13450

17200



5

MONTGOMERY COUNTY, INDIANA, 1919

Assessor's Plat Book for

Madison

Township, No.

T. R. WOODBURN PRINTING CO. TERRE HAUTE, IND.

NAMES OF OWNERS	Number of Plat	DESCRIPTION	Section	Township	Range	Acres	Hundredths	Value of Lands	Value of Improvements	Value of Lands and Improvements
<i>Crull Ada C.</i>	<i>1</i>	<i>Pt. N E q</i>	<i>3</i>	<i>20</i>	<i>4</i>	<i>78</i>	<i>44</i>	<i>12480</i>		<i>12480</i>
<i>Crull D. B.</i>	<i>2</i>	<i>Pt N N E q</i>	<i>3</i>	<i>20</i>	<i>4</i>	<i>37</i>	<i>88</i>	<i>5978</i>		<i>6170</i>
<i>Fugate E. D.</i>	<i>3</i>	<i>Pt</i>	<i>3</i>	<i>20</i>	<i>4</i>	<i>90</i>		<i>13400</i>		
		<i>Pt W. E.</i>	<i>3</i>	<i>20</i>	<i>4</i>	<i>52</i>	<i>70</i>	<i>8370</i>	<i>600</i>	<i>22320</i>
<i>Halstead W. W.</i>	<i>4</i>	<i>Pt SW q</i>	<i>3</i>	<i>20</i>	<i>4</i>	<i>61</i>	<i>50</i>	<i>9450</i>		<i>9450</i>
<i>Halstead J. C.</i>	<i>5</i>	<i>Pt W. N.</i>	<i>3</i>	<i>20</i>	<i>4</i>	<i>87</i>		<i>13480</i>		<i>13480</i>
<i>Halstead W. C. & J. C.</i>	<i>6</i>	<i>Pt SW q.</i>	<i>3</i>	<i>20</i>	<i>4</i>	<i>62</i>	<i>87</i>	<i>6970</i>	<i>600</i>	<i>7520</i>
<i>Dilkins Thomas</i>	<i>7</i>	<i>S. E. q.</i>	<i>3</i>	<i>20</i>	<i>4</i>	<i>160</i>		<i>75600</i>	<i>150</i>	<i>25750</i>

SECTION No. 3

Congressional Township No. 20, R 4

Value of
Lands and
Improve-
ments

SCALE—Forty rods to an inch, or ten rods to a space, Congress Land, which is one mile square for a section.
Number of acres in this Section, according to the United States Survey.....

12480

6170


27320

9450

13480

7520

25750



7

MONTGOMERY COUNTY, INDIANA, 1919

Assessor's Plat Book for Madison Township, No. _____

V. R. WOODBURN PRINTING CO. TERRE HAUTE, IND.

NAMES OF OWNERS	Number of Plat	DESCRIPTION	Section	Township	Range	Acres	Hundredths	Value of Lands	Value of Improvements	Value of Lands and Improvements
Conrad Joel	1	Pt. N.E. q.	4	20	4	4		640	300	940
Fraleigh Wm J	2	Pt. S.E. q.	4	20	4	106	67	16430 8520	650	25000
Fraleigh Chas. M.	3	Pt S E q	4	20	4	53	33			
Guard Jim & M.	4	Pt N E q.	4	20	4	38		6080	500	6580
Harrigan Daniel	5	Pt N.E. q.	4	20	4	84	49	13020		
Shanklin Fred	6	Pt N.W. q.	4	20	4	74		8470	500	8970
Parker W. D.	7	Pt. N.W. + NW ⁴ Pt N.E. +	4	20	4	36	88	5760		
			4	20	4		20	3200		
Parker Minnie	8	1/2 N.E. + NW ⁴	4	20	4	18	44	2880	700	3580
Parker Minnie A + W. D.	9	1/2 N.E. + NW ⁴	4	20	4	18	44	2880		
Shobe H. C. & B.	10	SW ⁴ Pt. N.E. +	4	20	4	160		25600	600	26200
			4	20	4	14		2240		

SECTION No. 4

Congressional Township No. 20, R 4

SCALE—Forty rods to an inch, or ten rods to a space, Congress Land, which is one mile square for a section.
Number of acres in this Section, according to the United States Survey. 678.75

Value of
Lands and
Improvements

940

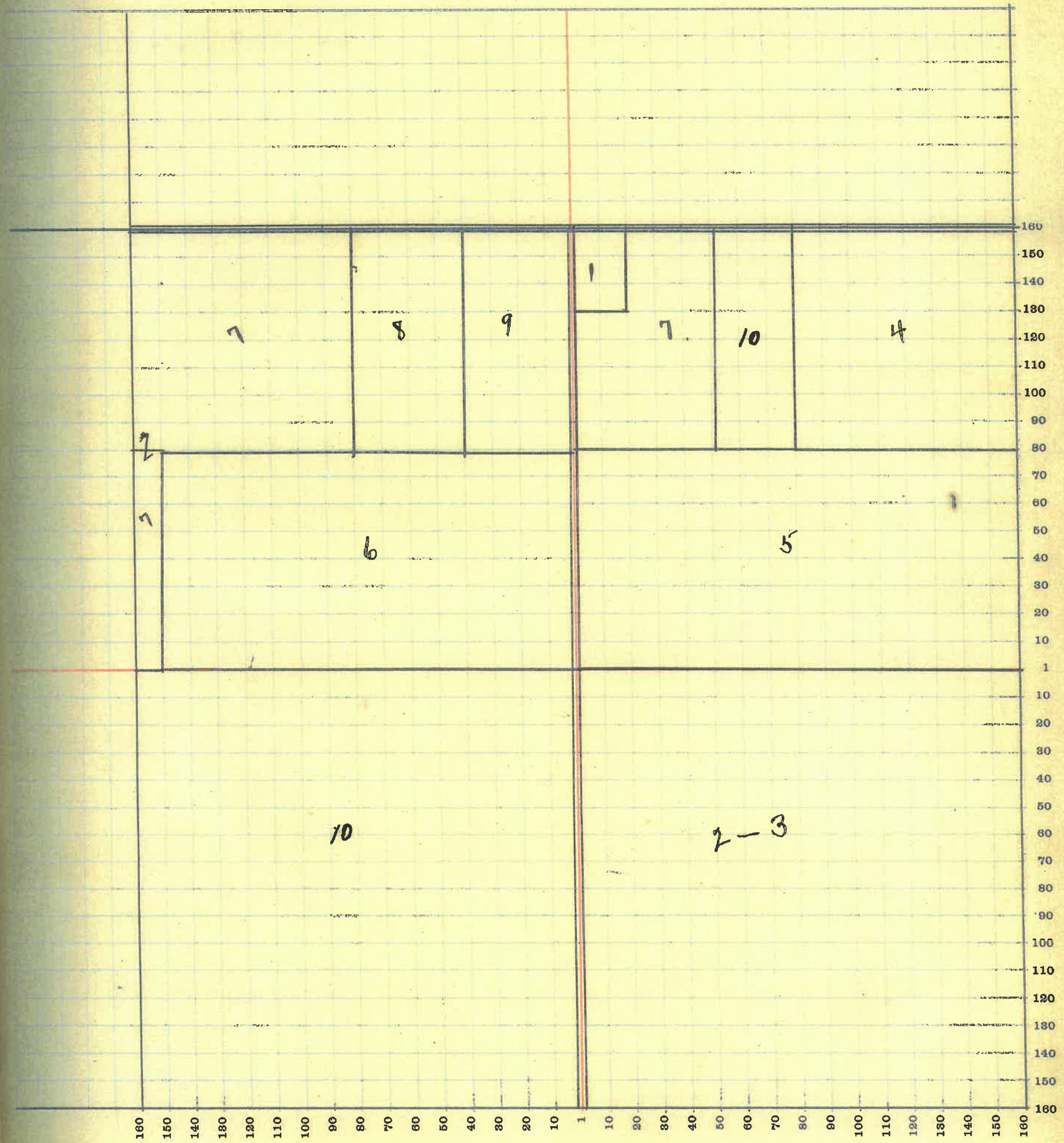
25000

6580

8970

3580

26200



9

MONTGOMERY COUNTY, INDIANA, 1919

Assessor's Plat Book for Madison

Township, No. _____

T. R. WOODBURN PRINTING CO. TERRE HAUTE, IND.

NAMES OF OWNERS	Number of Plat	DESCRIPTION	Section	Township	Range	Acres	Hundredths	Value of Lands	Value of Improvements	Value of Lands and Improvements
Andrews J. B. & H. J.	1	Pt S ^r N ^r	5	204	120	17000	700	17700		
Smith William	7	Pt. E ^r S ^e 4	5	204	38	6080	500	6580		
Parker W. D.	3	Pt N ^e 4	5	204	84 27	13020	400	13420		
Parker James B.	4	Pt E ^r	5	204	38	6080	500	6580		
Miller Rebecca A.	5	SW ⁴ S ^e 4	5	204	40	6400				
Siminon Boyd	6	Pt N ^r	5	204	61 04	9760				
	7	Pt S ^r	5	204	23 35	3680				
Siminon John Sylvan	7	Pt S ^r	5	204	23 35	3680				
Siminon Annie M.	7	Pt. S ^r	5	204	40 89	6500				
Siminon Mary	7	Pt S ^r	5	204	31 13	4960				
Shumaker A. W. & A. M.	8	Pt. NW ⁴	5	204	45	6970	600	7570		
White Geo. L.	9	S ^r SW ⁴	5	204	80	12400	300	12700		

SECTION No. 5

Congressional Township No. 20, R 4

SCALE—Forty rods to an inch, or ten rods to a space, Congress Land, which is one mile square for a section.
Number of acres in this Section, according to the United States Survey.....


Value of
Lands and
Improve-
ments

7700

6580

3470

6580



7570

7700

11

MONTGOMERY COUNTY, INDIANA, 1919

Assessor's Plat Book for Madison

Township, No. _____

T. R. WOODBURN PRINTING CO. TERRE HAUTE, IND.

NAMES OF OWNERS	Number of Plat	DESCRIPTION	Section	Township	Range	Acres	Hundredths	Value of Lands	Value of Improve-ments	Value of Lands and Improve-ments
Beach Emerson A Et al	1	Pt NW ⁴	6	70	4	156	53	24960		
Siminson Annie M.	2	Pt NE ⁴	6	70	4	5	82	960		
Siminson Olive J.	2	Pt NE ⁴	6	70	4	37	00	5970	350	
Siminson Margeret	2	Pt NE ⁴	6	70	4	23	35	3680		
Siminson Franklin	2	Pt NE ⁴	6	70	4	31	13	4960		
Siminson John P.	2	Pt NE ⁴	6	70	4	31	13	4960		
Siminson Neal	2	Pt NE ⁴	6	70	4	23	35	3680		
Wilkins J. hos.	3	Pt S ²	6	70	4	240	80	37200		
White Geo. J.	4	E ² S.E ⁴	6	70	4	80		12400	900	13300

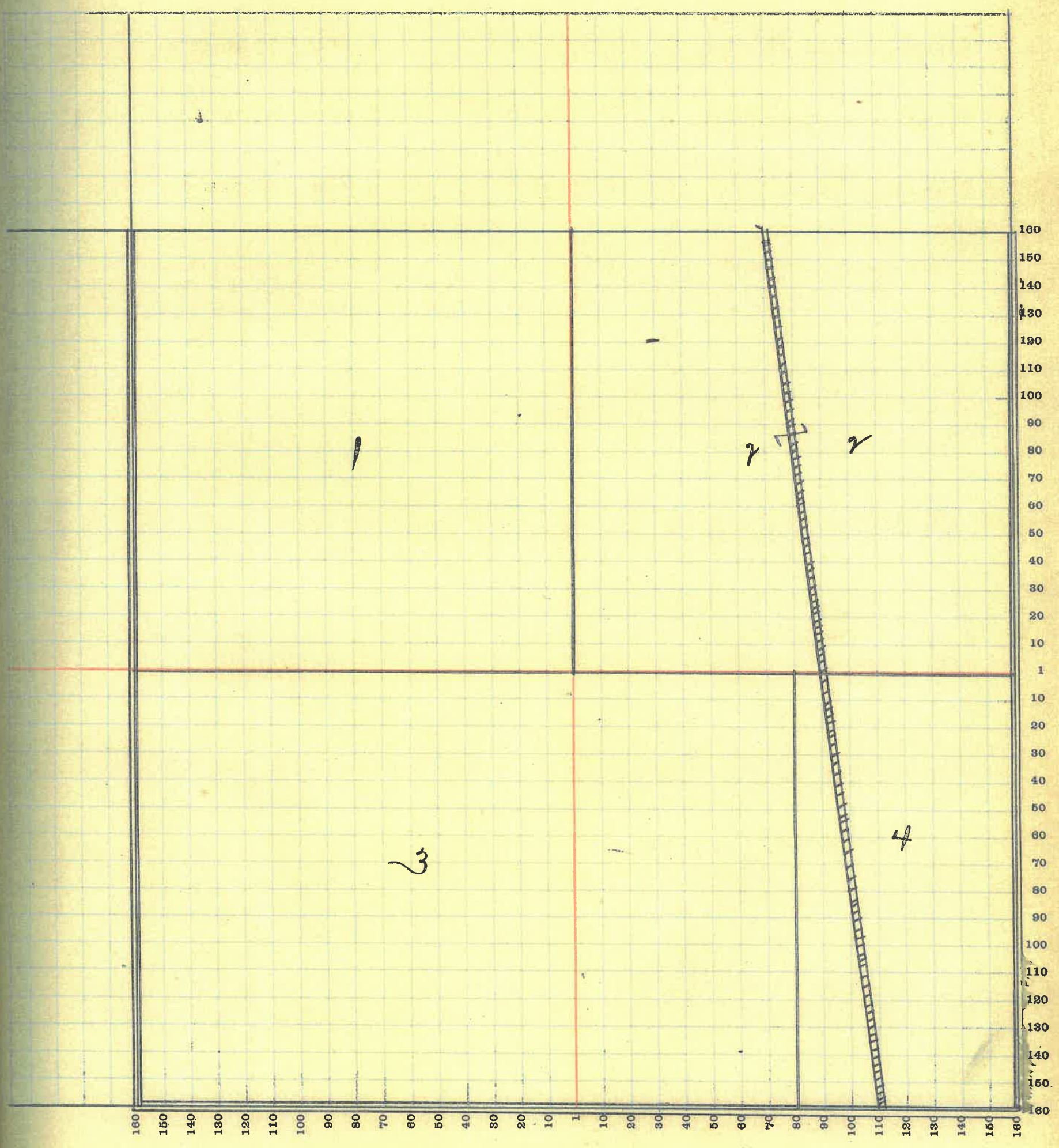
SECTION No. 6

Congressional Township No. 70, R 4

SCALE—Forty rods to an inch, or ten rods to a space, Congress Land, which is one mile square for a section.
Number of acres in this Section, according to the United States Survey.....

Value of
Lands and
Improvements

3300



13

MONTGOMERY COUNTY, INDIANA, 1919

Assessor's Plat Book for Madison Township, No. _____

T. R. WOODBURN PRINTING CO. TERRE HAUTE, IND.

NAMES OF OWNERS	Number of Plat	DESCRIPTION	Section	Township	Range	Acres	Hundredths	Value of Lands	Value of Improvements	Value of Lands and Improvements
Blue James W.	1	Pt NE ⁴	7	20	4	171.81		18750	400	
Kelsey Jno. P.	2	Pt S ²	7	20	4	203		32480	800	33280
Montgomery Harry	3	Pt N ² NW ⁴	7	20	4	78.35		12400		
Montgomery Chase	4	Pt S ² NW ⁴	7	20	4	78.35		12400	600	13000
Royer Jno.	5	Pt NE ⁴	7	20	4	17.79		2720	300	3020
Wilkins Thos.	6	Pt. SW ⁴	7	20	4	76.57		12160	400	12560
Pt. Town of Linden	7									

SECTION No. 7

Congressional Township No. 20, R 4

SCALE—Forty rods to an inch, or ten rods to a space, Congress Land, which is one mile square for a section.
Number of acres in this Section, according to the United States Survey.....

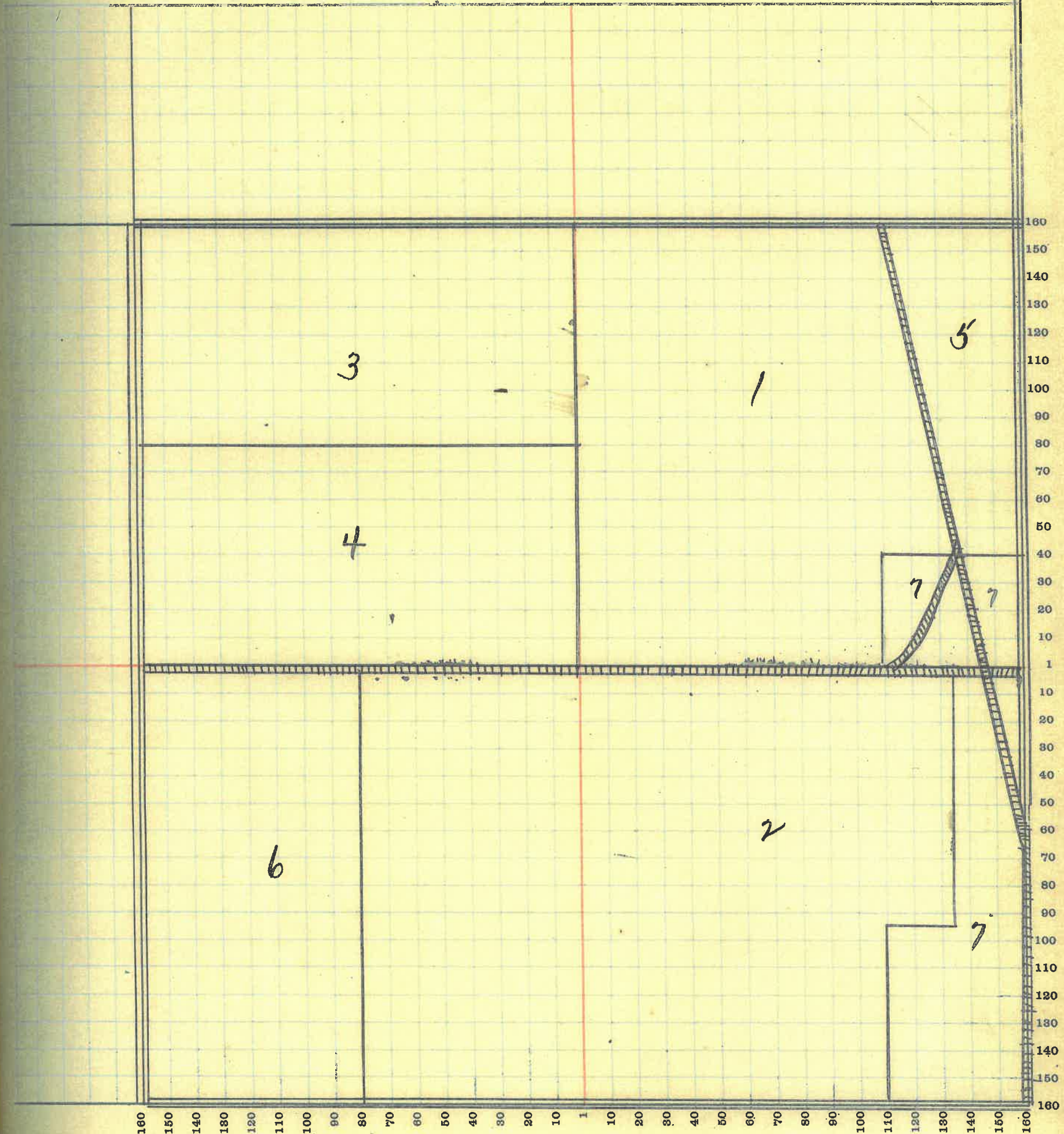
Value of
Lands and
Improve-
ments

3280

3000

3020

2560



MONTGOMERY COUNTY, INDIANA, 1919

Assessor's Plat Book for Madison Tp.

Township, No. _____

T. R. WOODBURN PRINTING CO. TERRE HAUTE, IND.

NAMES OF OWNERS	Number of Plat	DESCRIPTION	Section	Township	Range	Acres	Hundredths	Value of Lands	Value of Improvements	Value of Lands and Improvements
American Milling Co.	1	pt. S.E.	8	20	4		50			
Butcher William	7	pt S E ⁴	8	20	4	78.74	12090	800	17890	
Cox E. M. & Jessie	3	pt. SW ⁴ NW ⁴	8	20	4	31.81	4900	40	4940	
Miller Rebecca	4	pt W ² N E ⁴	8	20	4	79.67	12195			
Miller Rebecca & Van	5	pt E ² N E ⁴	8	20	4	78.75	12000	700	12700	
Kantzy Frank C. & Carrie	6	pt. E ² NW ⁴ & NW ⁴ NW ⁴	8	20	4	119.20	15700	300	16000	
Martin Jessie J	7	pt SW ⁴	8	20	4	57.60	10760			
Siminson D. B.	8	pt W ² S E ⁴	8	20	4	75.49	10500			
Linden Cemetery	9									
pt. Town of Linden	10									
White, Morin and Harrigan	11	pt. S ² SW ⁴ NW ⁴	8	20	4	650	650	100		
Harrigan Daniel	12	pt. N.W. ⁴ SW ⁴	8	20	4	1850	2040			

SECTION No. 8

Congressional Township No. 20, R 4

SCALE—Forty rods to an inch, or ten rods to a space, Congress Land, which is one mile square for a section.
Number of acres in this Section, according to the United States Survey.....

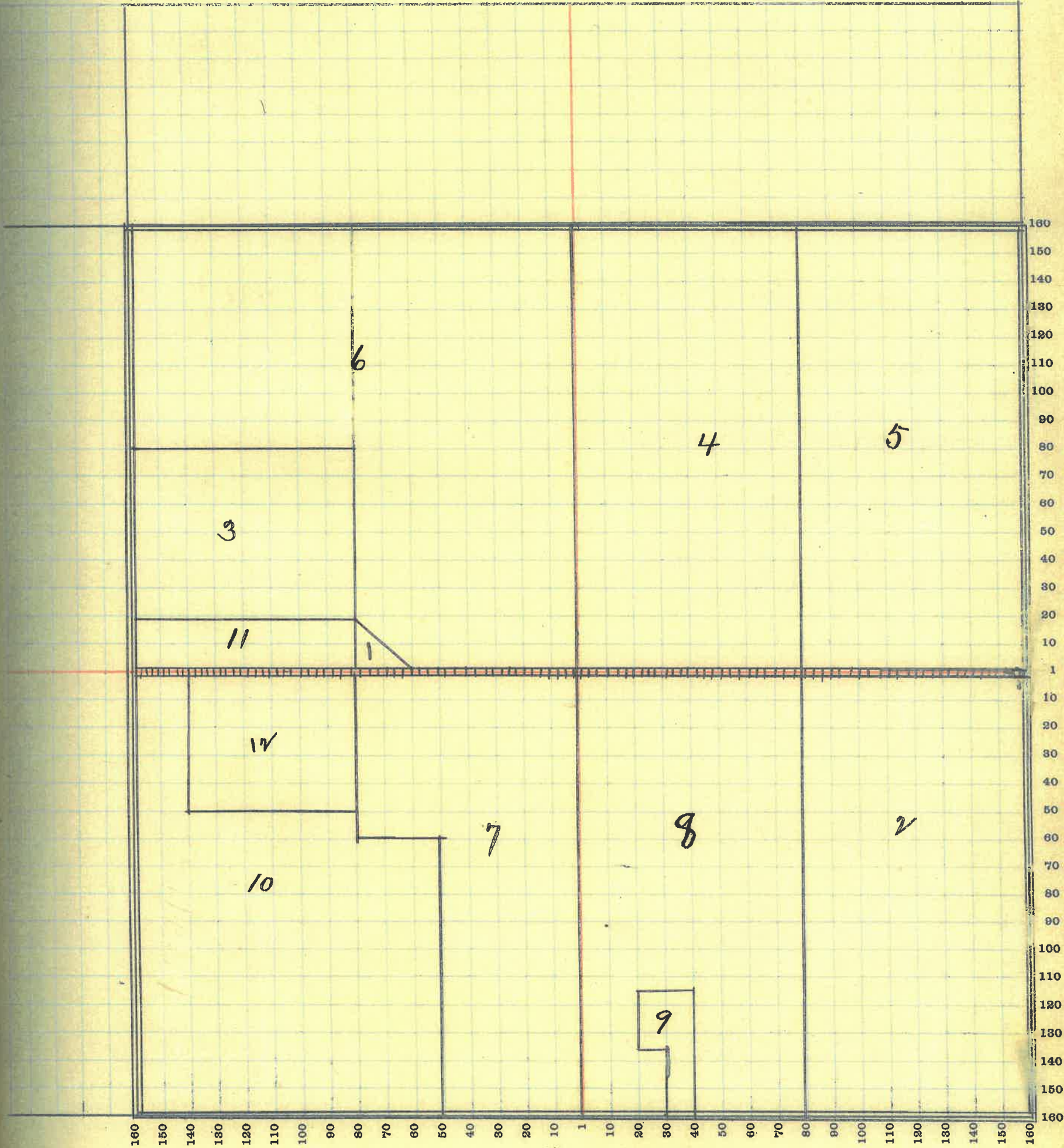
Value of
Lands and
Improve-
ments

2890

1940

2700

6000



17

MONTGOMERY COUNTY, INDIANA, 1919

Assessor's Plat Book for Madison Township, No. _____

T. R. WOODBURN PRINTING CO. TERRE HAUTE, IND.


NAMES OF OWNERS	Number of Plat	DESCRIPTION	Section	Township	Range	Acres	Hundredths	Value of Lands	Value of Improvements	Value of Lands and Improvements
Dunkle Frank	1	SW ⁴ SW ⁴	9	20	4	40		6400		
Fraleigh A. S.	2	N ^r and SE ⁴ SW ⁴	9	20	4					
		E ^r NW ⁴	9	20	4					
		W ^r NE ⁴	9	20	4	272	67	33520		
Fraleigh Daisy D.	3	W ^r SE ⁴	9	20	4					
		NE ⁴ SE ⁴	9	20	4	119	09	18440		
Halstead W. W.	4	NE ⁴ NE ⁴	9	20	4	40		6400		
Kirkpatrick W. P.	5	SE ⁴ NE ⁴	9	20	4	39	09	6240		
Miller Rebecca	6	Pt. W ^r NW ⁴	9	20	4	78	97	12040		
Rusk Pearl	7	SE ⁴ SE ⁴	9	20	4	40		6000		

SECTION No. 9

Congressional Township No. 20, R 4

SCALE—Forty rods to an inch, or ten rods to a space, Congress Land, which is one mile square for a section.
Number of acres in this Section, according to the United States Survey.....

Value of
Lands and
Improvements



MONTGOMERY COUNTY, INDIANA, 1919

Assessor's Plat Book for Madison Township, No. _____

T. R. WOODBURN PRINTING CO. TERRE HAUTE, IND.

NAMES OF OWNERS	Number of Plat	DESCRIPTION	Section	Township	Range	Acres	Hundredths	Value of Lands	Value of Improvements	Value of Lands and Improvements
Coleman E. & M.	1	Pt SW ⁴	10	20	4	133	62	20610	650	21760
Coleman Ed & Annie	2	Pt W ² S. E ⁴	10	20	4	79	09	12240	300	12540
Halstead W. W.	3	Pt NW ⁴	10	20	4	66	67	10560	300	10860
Kelsey J. P.	4	Pt NE ⁴	10	20	4	159	00	23350	600	23950
Kirkpatrick Wm B.	5	Pt NW ⁴	10	20	4	90	70	14400	650	15050
Rusk Branson B.	6	Pt E ² SW ⁴	10	20	4	79	09	11850	1000	12850
Rusk Pearl	7	Pt W ² SW ⁴	10	20	4	25		4000	2500	6500

MONTGOMERY COUNTY, INDIANA, 1919

Assessor's Plat Book for Madison Township, No. _____

T. R. WOODBURN PRINTING CO. TERRE HAUTE, IND.

NAMES OF OWNERS	Number of Plat	DESCRIPTION	Section	Township	Range	Acres	Hundredths	Value of Lands	Value of Improvements	Value of Lands and Improvements
Kinnaman Wm S.	1	Pt E ^r NW ⁴	11	20	4	81	73	17150	300	17450
Kelsey J. P.	2	Pt W ^r NW ⁴	11	20	4	32	14	4800		
Michael Mary C. and R. S.	3	Pt. N ^r	11	20	4	37	95	5920	600	6520
Rusk Branson B.	4	W ^r SW ⁴	11	20	4	80		17800		
Stingley A. R.	5	Pt N E ⁴ and Pt S ^r	11	20	4	200		32000	1000	33000
Stingley M. D.	6	Pt E ^r	11	20	4	80		17800	500	18300
Stingley C. C.	7	N E ⁴ SW ⁴	11	20	4	40		6400		
Stingley Martha	8	Pt. E ^r	11	20	4	80		17000		

MONTGOMERY COUNTY, INDIANA, 1919

Assessor's Plat Book for Madison Township, No. _____

T. R. WOODBURN PRINTING CO. TERRE HAUTE, IND.

NAMES OF OWNERS	Number of Plat	DESCRIPTION	Section	Township	Range	Acres	Hundredths	Value of Lands	Value of Improvements	Value of Lands and Improvements
Halstead W.W.	1	NE ⁴	11	20	4	160		25600	1800	27400
Hesser Wilbert J.	7	Pt. E ^r SE ⁴	12	20	4	66		10560	500	11060
Halstead W.W., John C. and Josiah P.	3	W ^r NW ⁴	12	20	4	80		12800	600	13400
Kirkpatrick Wm.P.	4	W ^r NW ⁴	12	20	4	80		12800	400	13200
McBee W.J. & S.E.	5	Pt. SW ⁴ SW ⁴	12	20	4	40		6400		
		Pt. SE ⁴	12	20	4	94.50		15040	1800	16840
Stingley C.C.	6	Pt. SW ⁴	12	20	4	170.19		19320	600	19920
										16420

SECTION No. 17

Congressional Township No. 20, R 4

SCALE—Forty rods to an inch; or ten rods to a space, Congress Land, which is one mile square for a section.
Number of acres in this Section, according to the United States Survey 640.69

Value of
Lands and
Improve-
ments

7400


11060

3400

3200

6840

9800
~~16920~~



25

MONTGOMERY COUNTY, INDIANA, 1919

Assessor's Plat Book for Madison Township, No. _____

T. R. WOODBURN PRINTING CO. TERRE HAUTE, IND.

NAMES OF OWNERS	Number of Plat	DESCRIPTION	Section	Township	Range	Acres	Hundredths	Value of Lands	Value of Improvements	Value of Lands and Improvements
Gray Thomas	1	Pt E ^r SE ⁴	13	70	4	17	75	1920	1000	2920
Hart Jas. & W. D.	2	E ^r SW ⁴	13	70	4	80	00	12800	650	13450
Leas Chas. J.	3	Pt W ^r	13	70	4	160		25600		
Cox Royal B.	4	Pt. S.E. ⁴	13	70	4	147	25	23520	600	24120
Fletcher G. H.	5	Pt. N ^r	13	70	4	240	00	38400	1200	

SECTION No. 13

Congressional Township No. 70, R 4


SCALE—Forty rods to an inch, or ten rods to a space, Congress Land, which is one mile square for a section.
Number of acres in this Section, according to the United States Survey. 640

Value of
Lands and
Improvements

1920

3450

4120



MONTGOMERY COUNTY, INDIANA, 1919

Assessor's Plat Book for Madison Township, No. _____

T. P. WOODBURN PRINTING CO. TERRE HAUTE, IND.

NAMES OF OWNERS	Number of Plat	DESCRIPTION	Section	Township	Range	Acres	Hundredths	Value of Lands	Value of Improvements	Value of Lands and Improvements
Brinson M. J.	1	pt W ² SW ⁴	14	20	4	53	57	7420		
Jess Chas. J.	2	S.E. ⁴	14	20	4	160	00	25600	1000	26600
Miller D. S.	3	E ² NW ⁴	14	20	4	80		12800	700	13500
Rusk Branson B.	4	W ² NW ⁴	14	20	4	80		12400		
Rice Jonathan	5	E ² SW ⁴	14	20	4	80		12800	650	
Stingley A. R.	6	W ² NE ⁴	14	20	4	80		12800	650	13450
Shobe H. C. & Phoebe	7	pt W ² S.W. ⁴	14	20	4	26	77	2900		
Stingley C. C.	8	E ² NE ⁴	14	20	4	80		12800	700	13500

SECTION No. 14

Congressional Township No. 70, R 4

SCALE—Forty rods to an inch, or ten rods to a space, Congress Land, which is one mile square for a section.
Number of acres in this Section, according to the United States Survey.....


Value of
Lands and
Improve-
ments

6600

3500

3450

3500



MONTGOMERY COUNTY, INDIANA, 1919

Assessor's Plat Book for Madison Township, No. _____

Y. R. WOODBURN PRINTING CO. TERRE HAUTE, IND.

NAMES OF OWNERS	Number of Plat	DESCRIPTION	Section	Township	Range	Acres	Hundredths	Value of Lands	Value of Improvements	Value of Lands and Improvements
Edwards K. J.	1	Pt S ^r	15	20	4	40		6000	1000	
Blendworth Alice	2	SW ⁴ SW ⁴	15	20	4	40		6400	450	6850
Martin Everett	3	E ^r NW ⁴	15	20	4	80		12800	400	13200
		W ^r NE ⁴	15	20	4	80		12800	1000	13800
Morrison Clara	4	NE ^r NW ⁴ SE ⁴	15	20	4	20'		3200		
Martin Levi	5	Pt S ^r & E ^r NE ⁴	15	20	4	180		27000		
Rusk Geo. J.	6	Pt. W ^r	15	20	4	120		19200	1000	
Shobe H. C. & Phoebe	7	SE E ^r SE ⁴	15	20	4	80		12000	600	12600

SECTION No. 16

Congressional Township No. 20, R 4

SCALE—Forty rods to an inch, or ten rods to a space, Congress Land, which is one mile square for a section.
Number of acres in this Section, according to the United States Survey.....

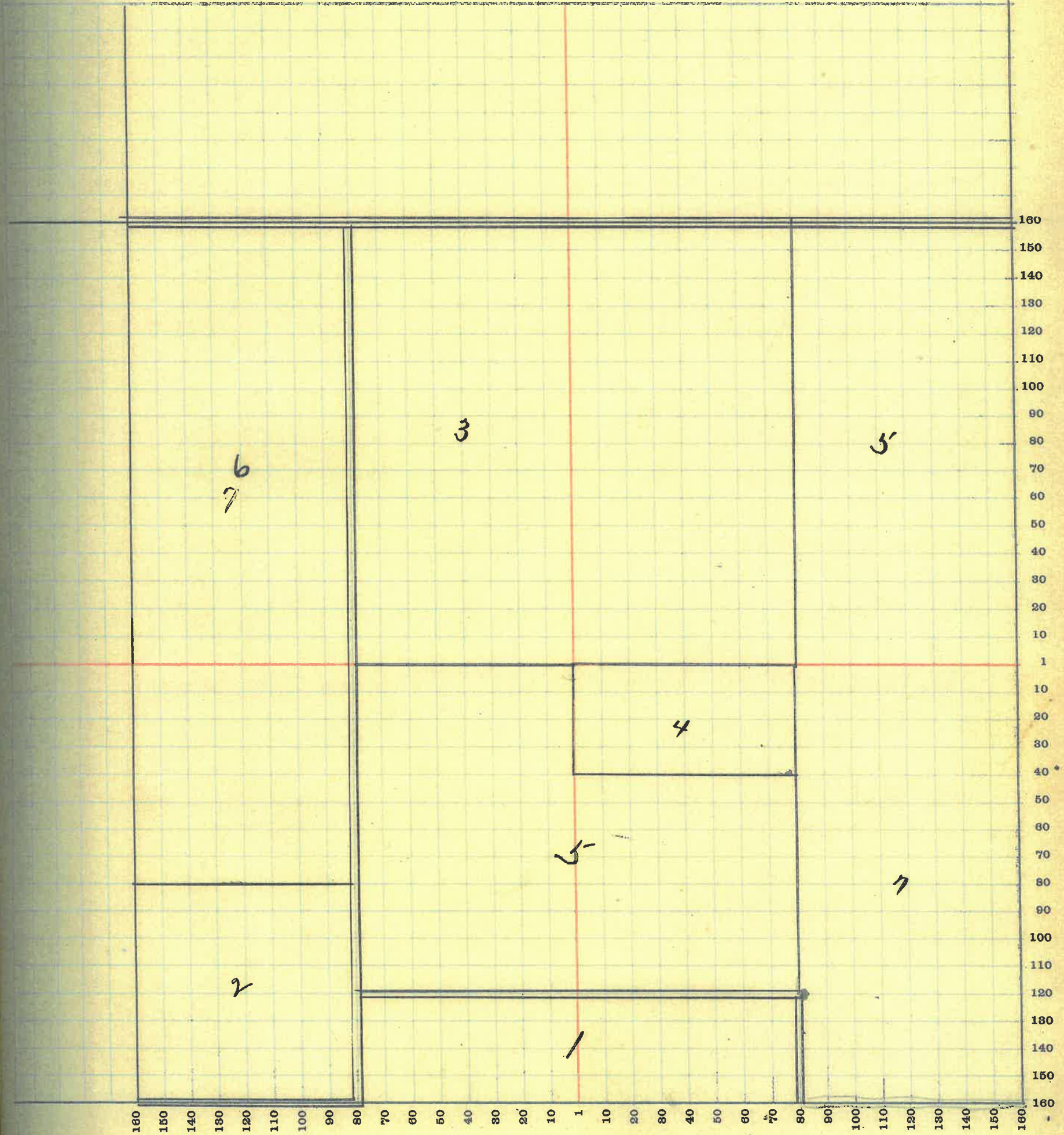
Value of
lands and
improve-
ments

850

200

800

600



31

MONTGOMERY COUNTY, INDIANA, 1919

Assessor's Plat Book for Madison Township, No. _____

T. R. WOODBURN PRINTING CO. TERRE HAUTE, IND.


NAMES OF OWNERS	Number of Plat	DESCRIPTION	Section	Township	Range	Acres	Hundredths	Value of Lands	Value of Improve-ments	Value of Lands and Improve-ments
Dunkle Frank	1	W ^r NW ⁴	16	70	4	80		12000	500	
Dunkle Helen & David	2	W ^r E ^r NW ⁴	16	70	4	40		6000		
Klenderwith Alice & E	3	SE ⁴ SE ⁴	16	70	4	40		6200		
Traley Daisy	4	E ^r E ^r NW ⁴	16	70	4	40		6000		
Long Abbie	5	W ^r SW ⁴ SE ⁴	16	70	4	20		3000	400	3400
Martin Raymond	6	W ^r W ^r NE ⁴	16	70	4	40		6200		
Rusk Geo. G.	7	NE ⁴ SE ⁴	16	70	4	40		6000		
Rusk Pearl	8	E ^r and E ^r W ^r NE ⁴	16	70	4	120		18000		
Slavens Wm E.	9	SW ⁴ SW ⁴	16	70	4	40		6000		
Lochard Veria F.	10	NW ⁴ SW ⁴	16	70	4	40		6000	500	6500
Shotts Isaac P.	11	pt. E ^r SW ⁴ & pt. E ^r SW ⁴ SE ⁴	16	70	4	90		13500	800	14300
Shotts Arthur R.	12	NW ⁴ SE ⁴ & pt. E ^r SW ⁴	16	70	4	50		7500		

SECTION No. 16

Congressional Township No. 70, R 4

SCALE—Forty rods to an inch, or ten rods to a space, Congress Land, which is one mile square for a section.

Number of acres in this Section, according to the United States Survey 640



MONTGOMERY COUNTY, INDIANA, 1919

Assessor's Plat Book for

Madison

Township, No.

V. R. WOODBURN PRINTING CO. TERRE HAUTE, IND.

NAMES OF OWNERS	Number of Plat	DESCRIPTION	Section	Township	Range	Acres	Hundredths	Value of Lands	Value of Improvements	Value of Lands and Improvements
Boylard Mrs. Ora	1	NE ⁴ NE ⁴	17	20	4	40		6800	500	7300
Harrigan Daniel	2	SW ⁴ SW ⁴	17	20	4	40		6000		
Harrigan John	3	NW ⁴ SW ⁴	17	20	4	40		6000	900	6900
Kinnamon Alex	4	Pt NE ⁴ NW ⁴	17	20	4	18 75'		3600	800	4400
Little Frank ^{2nd} Mand	5	Pt N ² S ²	17	20	4	80 50		12700	400	13100
McCay C.D. & M.	6	Pt NE ⁴	17	20	4	119 50		16440	800	17240
Paddock C.C.	7	Pt S ² S ²	17	20	4	120		18000	900	18900
Schwindler C.G. & K.	8	Pt NW ⁴	17	20	4	2		500	600	1100
Slavens J.C.	9	NE ⁴ SE ⁴	17	20	4	40		6000	300	6300
Shanklin M. J.	10	Pt NW ⁴	17	20	4	19 98		3600		
White Lucy et al	11	Pt NW ⁴	17	20	4	17 06		3400		
White Emma J. and Grace Jennigan	12	Pt N.W ⁴	17	20	4	97 06		15520		
Pt Town Linden	13									

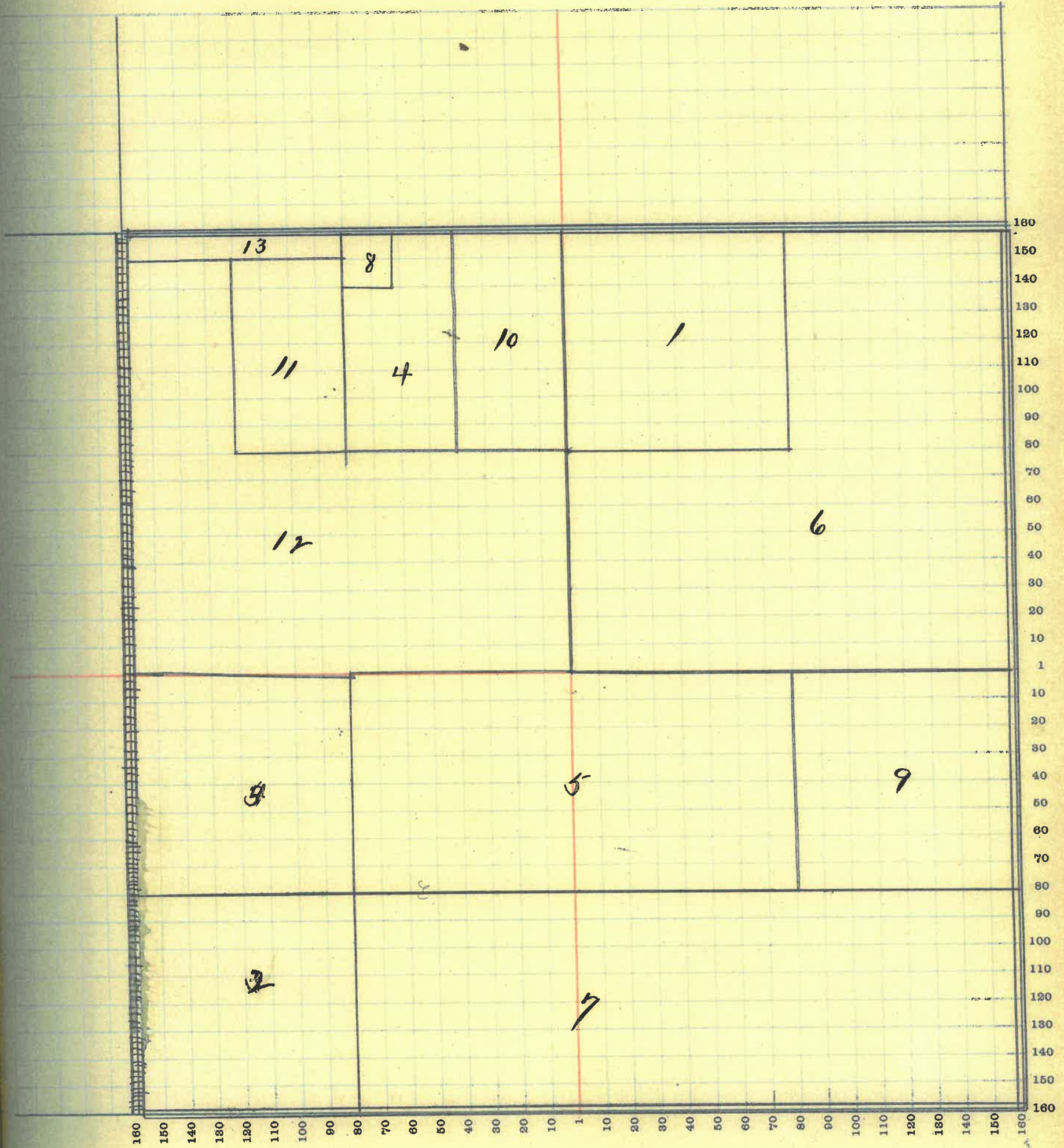
SECTION No. 17

Congressional Township No. 10, R 4

SCALE—Forty rods to an inch, or ten rods to a space, Congress Land, which is one mile square for a section.
Number of acres in this Section, according to the United States Survey.....

Value of
lands and
Improve-
ments

300
900
400
18.00
7240
7900
100
300



35

MONTGOMERY COUNTY, INDIANA, 1919

Assessor's Plat Book for Madison Township, No. _____

T. R. WOODBURN PRINTING CO. TERRE HAUTE, IND.

NAMES OF OWNERS	Number of Plat	DESCRIPTION	Section	Township	Range	Acres	Hundredths	Value of Lands	Value of Improvements	Value of Lands and Improvements
Murphy M. J.	1	Pt. SW ⁴	18	70	4	53	33	8710	400	
Owen Chas. B.	2	NR SW ⁴	18	70	4	80		12400	800	
Owen J. W.	3	Pt S ²	18	70	4	146	67	21900	700	
White Emma J and Grace Jennigan	4	Pt E ²	18	70	4	200	50	32000	800	32800
Wilkins Thos.	5	Pt. NW ⁴	18	70	4	158	36	24490	3800	28290

SECTION No. 18

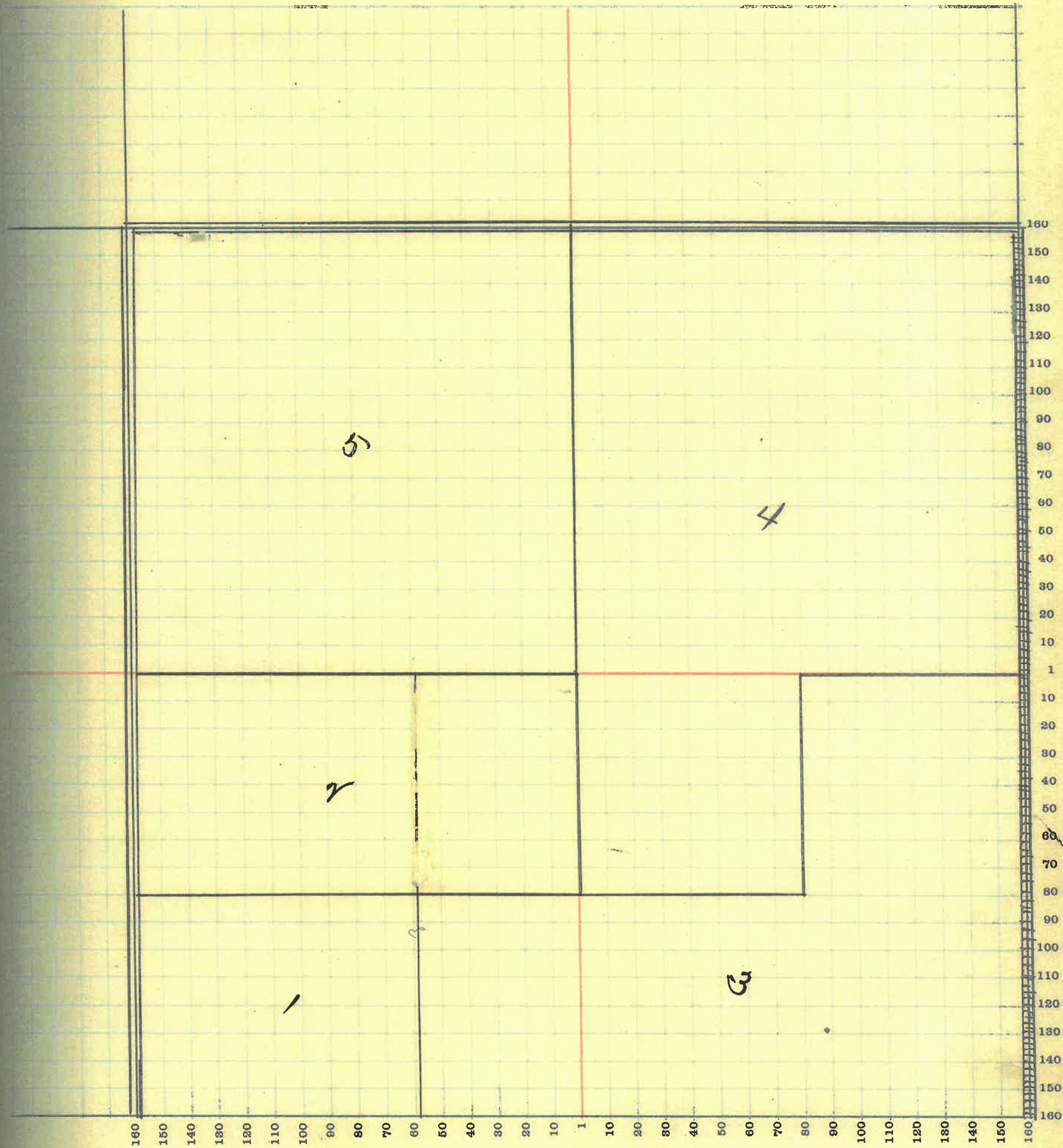
Congressional Township No. 20, R 4

SCALE—Forty rods to an inch, or ten rods to a space, Congress Land, which is one mile square for a section.
Number of acres in this Section, according to the United States Survey.....

Value of
Lands and
Improve-
ments

7800

8290



MONTGOMERY COUNTY, INDIANA, 1919

Assessor's Plat Book for Madison Township, No. _____

Y. R. WOODBURN PRINTING CO. TERRE HAUTE, IND.

NAMES OF OWNERS	Number of Plat	DESCRIPTION	Section	Township	Range	Acres	Hundredths	Value of Lands	Value of Improvements	Value of Lands and Improvements
Murphy Wm J.	1	SW ⁴ SE ⁴	19	20	4	40		5200		
Murphy Wm J. & J.M.	2	SE ⁴ SE ⁴ ³⁰	19	20	4	40		5200	400	5600
Murphy Mary C.	3	Pt E ²	19	20	4	80		12000	200	
Martin Leslie	4	Pt. N ²	19	20	4	159	13	20670	500	21170
Norman J. P.	5	Pt W ²	19	20	4	118	19	17700		
Diven L. W.	6	N ² NE ⁴	19	20	4	80		12000		
Simmons Wright	7	Pt S.E ⁴	19	20	4	20		3000		
Simmons Mary J.	8	Pt. SE ⁴ & Pt S ²	19	20	4	79	50	11850	150	
Shotts Henry R.	9	W ² NE ⁴ SW ⁴	19	20	4	20		3000		

SECTION No. 19

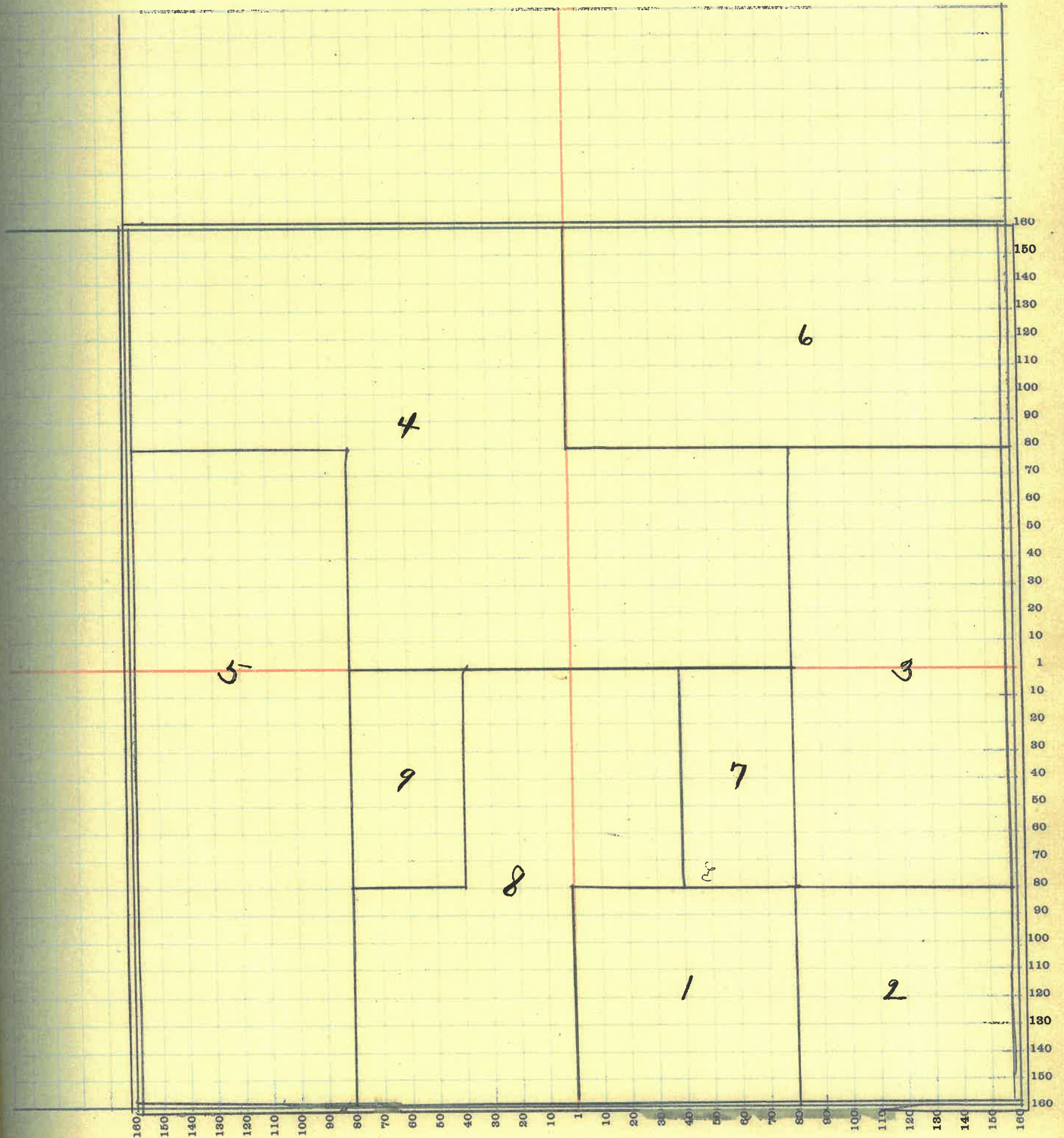
Congressional Township No. 20, R 4

SCALE—Forty rods to an inch, or ten rods to a space, Congress Land, which is one mile square for a section.
Number of acres in this Section, according to the United States Survey 636.82

Value of
lands and
Improvements

600

1170



39

MONTGOMERY COUNTY, INDIANA, 1919

Assessor's Plat Book for Madison Township, No. _____

T. R. WOODBURN PRINTING CO. TERRE HAUTE, IND.

NAMES OF OWNERS	Number of Plat	DESCRIPTION	Section	Township	Range	Acres	Hundredths	Value of Lands	Value of Improvements	Value of Lands and Improvements
Eliot Jno. W ^{2d} & Emma	1	Pt. S E ⁴	20	20	4	73		3450		
Harrigan John	2	W ² NW ⁴	20	20	4	80		12000	1000	
Fellows Sester J.	3	Pt NW ²	20	20	4	160		24000	500	
Lee Henry H.	4	Pt S ²	20	20	4	239	54	35850	500	
Newkirk Chas. W.	5	Pt S ²	20	20	4	35		5600		
Royer John	6	Pt E ²	20	20	4	100		14500	606	15/00
Vail Arthur A.	7	Pt S E ⁴	20	20	4	2		370	100	


SECTION No. 20

Congressional Township No. 20, R 4

SCALE—Forty rods to an inch, or ten rods to a space, Congress Land, which is one mile square for a section.

Number of acres in this Section, according to the United States Survey.....

Value of
lands and
improve-
ments



41

MONTGOMERY COUNTY, INDIANA, 1919

Assessor's Plat Book for Madison

Township, No. _____

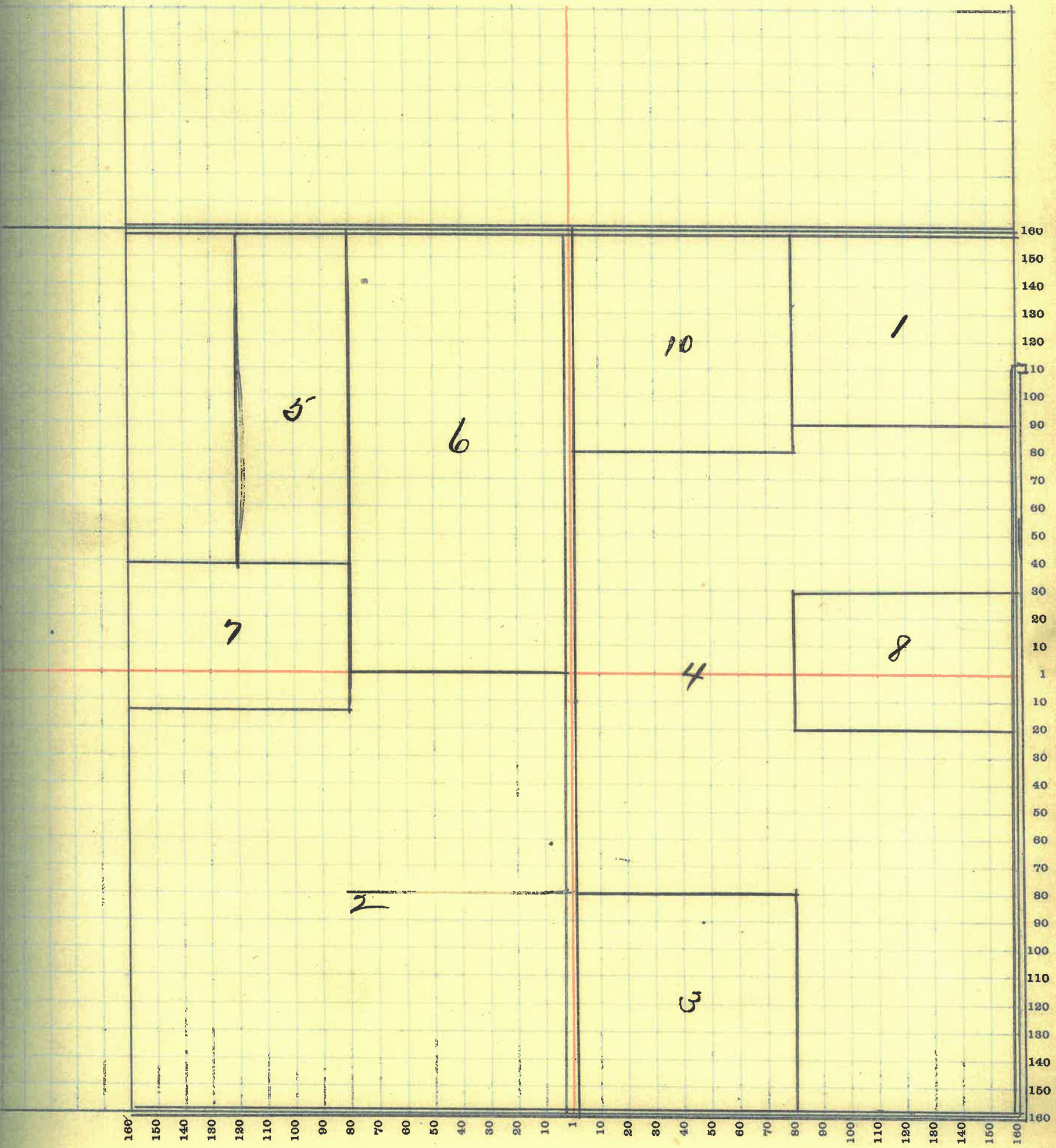
T. R. WOODBURN PRINTING CO. TERRE HAUTE, IND.

NAMES OF OWNERS	Number of Plat	DESCRIPTION	Section	Township	Range	Acres		Value of Lands	Value of Improvements	Value of Lands and Improvements
							Hundredths			
Edwards R. J.	1	Pt NE ⁴	21	20	4	30	50	4350		
Eliot J.W. & E.H.	2	Pt SW ⁴	21	20	4	170		27950	800	
Eliot E.H.			21	20	4	33				
Davenport Mark	3	Pt W ² SE ⁴	21	20	4	40	35	6000	500	
Hudson John D.	4	Pt E ²	21	20	4	183	75	25670	900	
Shotts Wm. E.	5	Pt W ²	21	20	4	28		4700	400	
Shotts A. R.	6	E ² NW ⁴	21	20	4	80		17400	700	
Royer John	7	Pt W ²	21	20	4	31		4650		
Simmons Alfred	8	Pt E ²	21	20	4	28		3900	400	
Thewlis Hal	9	Pt W ² NW ⁴	21	20	4	28		4700	750	
Whitecotton J & M.	10	Pt W ² NE ⁴	21	20	4	38	05	5700	500	

SECTION No. 21

Congressional Township No. 20, R 4

SCALE—Forty rods to an inch, or ten rods to a space, Congress Land, which is one mile square for a section.
Number of acres in this Section, according to the United States Survey.....



MONTGOMERY COUNTY, INDIANA, 1919

Assessor's Plat Book for Madison Township, No. _____

T. R. WOODBURN PRINTING CO. TERRE HAUTE, IND.

NAMES OF OWNERS	Number of Plat	DESCRIPTION	Section	Township	Range	Acres	Hundredths	Value of Lands	Value of Improvements	Value of Lands and Improvements
Boots Robt. M.	1	SW ⁴	22	20	4	160		24000	1000	25000
Crawfordsville Ins. Co.	2	E ^r SE ⁴	22	20	4	80		12400		
Deere Geo.	3	W ^r SE ⁴	22	20	4	80		12400		
Edwards K. J.	4	PT N ²	22	20	4	154	50	18410	350	18760
Johnson Harley & Digna	5	S ^r NW ⁴	22	20	4	85	50	12750	1000	
Michael Malinda $\frac{1}{3}$ and Dan McCallum $\frac{2}{3}$	6	E ^r NE ⁴	22	20	4	80		12000		

SECTION No. 22

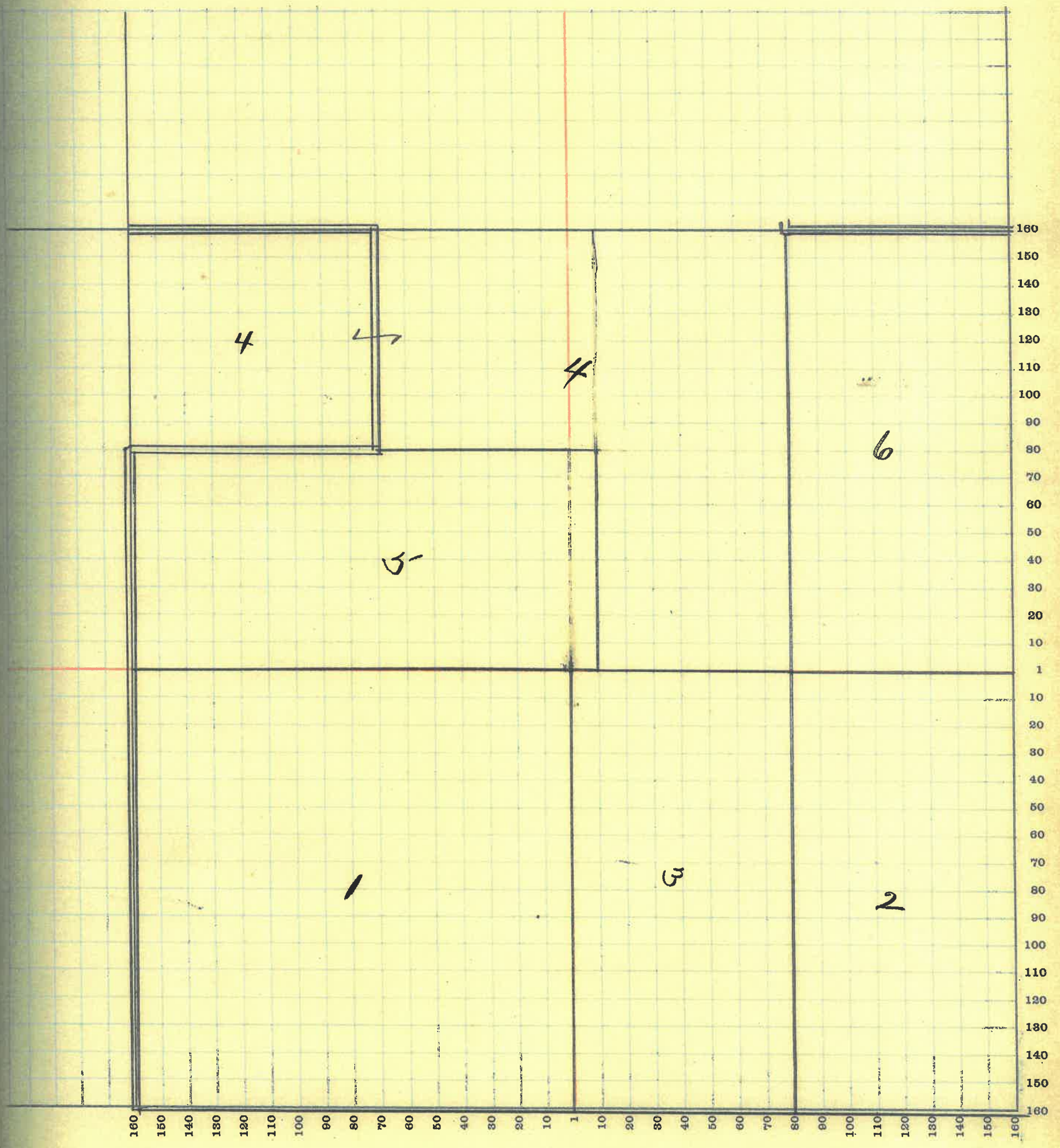
Congressional Township No. 20, R 4

SCALE—Forty rods to an inch, or ten rods to a space, Congress Land, which is one mile square for a section.
Number of acres in this Section, according to the United States Survey.....

alue of
nds and
improve-
ments

000

160



45

MONTGOMERY COUNTY, INDIANA, 1919

Assessor's Plat Book for Madison

Township, No. _____

T. R. WOODBURN PRINTING CO. TERRE HAUTE, IND.

NAMES OF OWNERS	Number of Plat	DESCRIPTION	Section	Township	Range	Acres	Hundredths	Value of Lands	Value of Improvements	Value of Lands and Improvements
Bowers Frank C.	1	Qt. E ^r	23	20	4	197	50	30530	700	
Crawfordsville Trust ^{Co}	2	W ^r S ^w 4	23	20	4	80		11400		
Evesson A. N.	3	Qt W ^r	23	20	4	181	37	28100	1100	
Irons Chas. E.	4	Qt S. E ⁴	23	20	4	56		8680		
Miller D. S.	5	Qt S ^r	23	20	4	65	62	9750	800	10550
Peterson Jew	6	Qt E ^r	23	20	4		951	1350		
Shobe H. C.	7	Qt N E ⁴	23	20	4		50	8000		

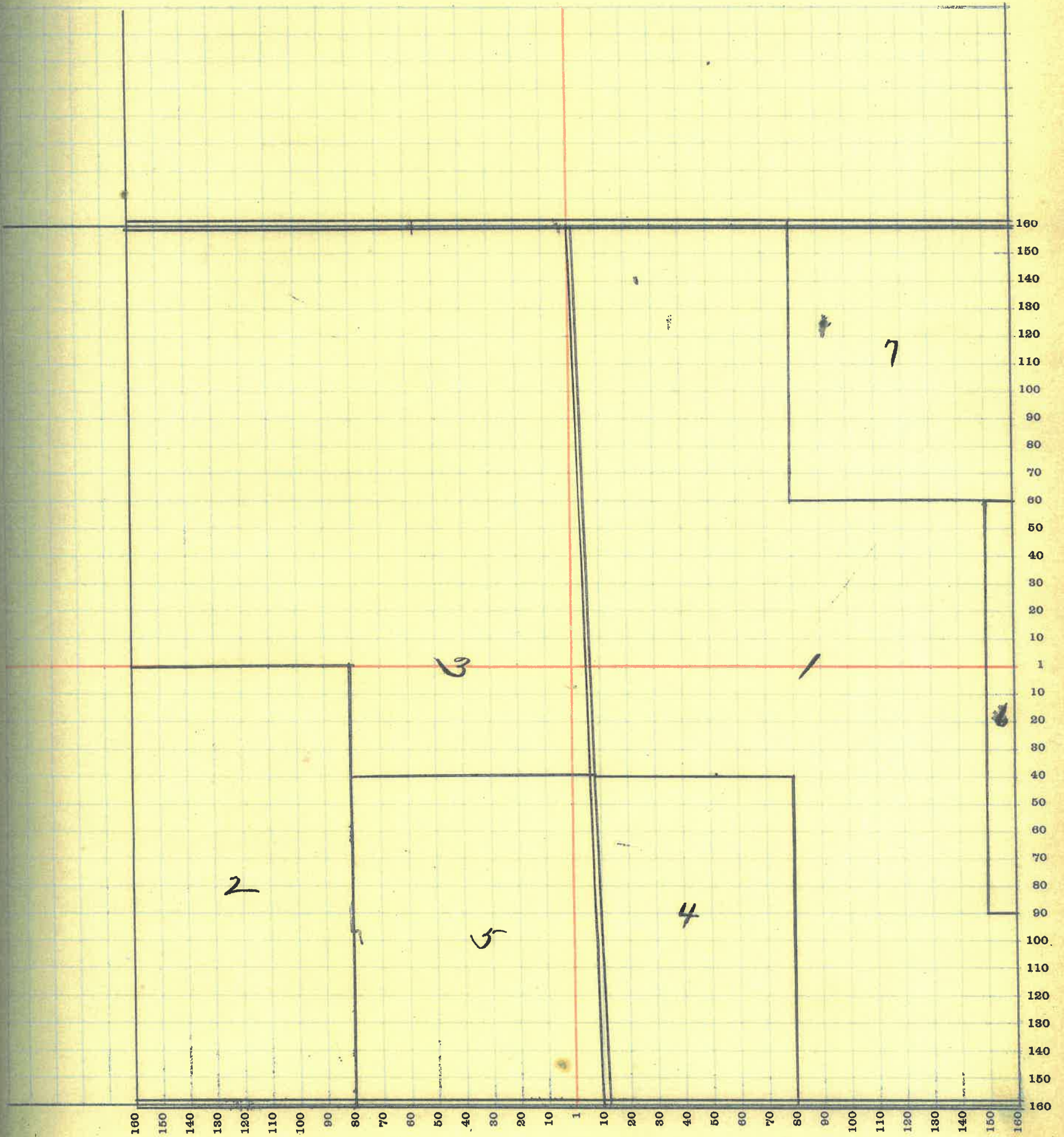
SECTION No. 73

Congressional Township No. 20, R 4

SCALE—Forty rods to an inch, or ten rods to a space, Congress Land, which is one mile square for a section.
Number of acres in this Section, according to the United States Survey 640

due of
ds and
prove-
ments

50



MONTGOMERY COUNTY, INDIANA, 1919

Assessor's Plat Book for Madison Township, No. _____

T. R. WOODBURN PRINTING CO. TERRE HAUTE, IND.

NAMES OF OWNERS	Number of Plat	DESCRIPTION	Section	Township	Range	Acres	Hundredths	Value of Lands	Value of Improvements	Value of Lands and Improvements
Irons Mary	1	Pt. SE ⁴ SE ⁴	24	20	4	7		300	300	
Irons Chas. E.	7	Pt. SE ⁴	24	20	4	158		25780	1100	
Irons Chas. E. et al	3	Pt. W ²	24	20	4	75		12000	1000	
McBee M. J.	4	NE ⁴	24	20	4	160		25600	1000	
Peters John H.	5	NE ⁴ NW ⁴	24	20	4	40		6400		
Peterson Lew	6	Pt. W ²	24	20	4	154	49	23870		
Shobe H. E.	7	Pt. W ² NW ⁴	24	20	4	506		8000		

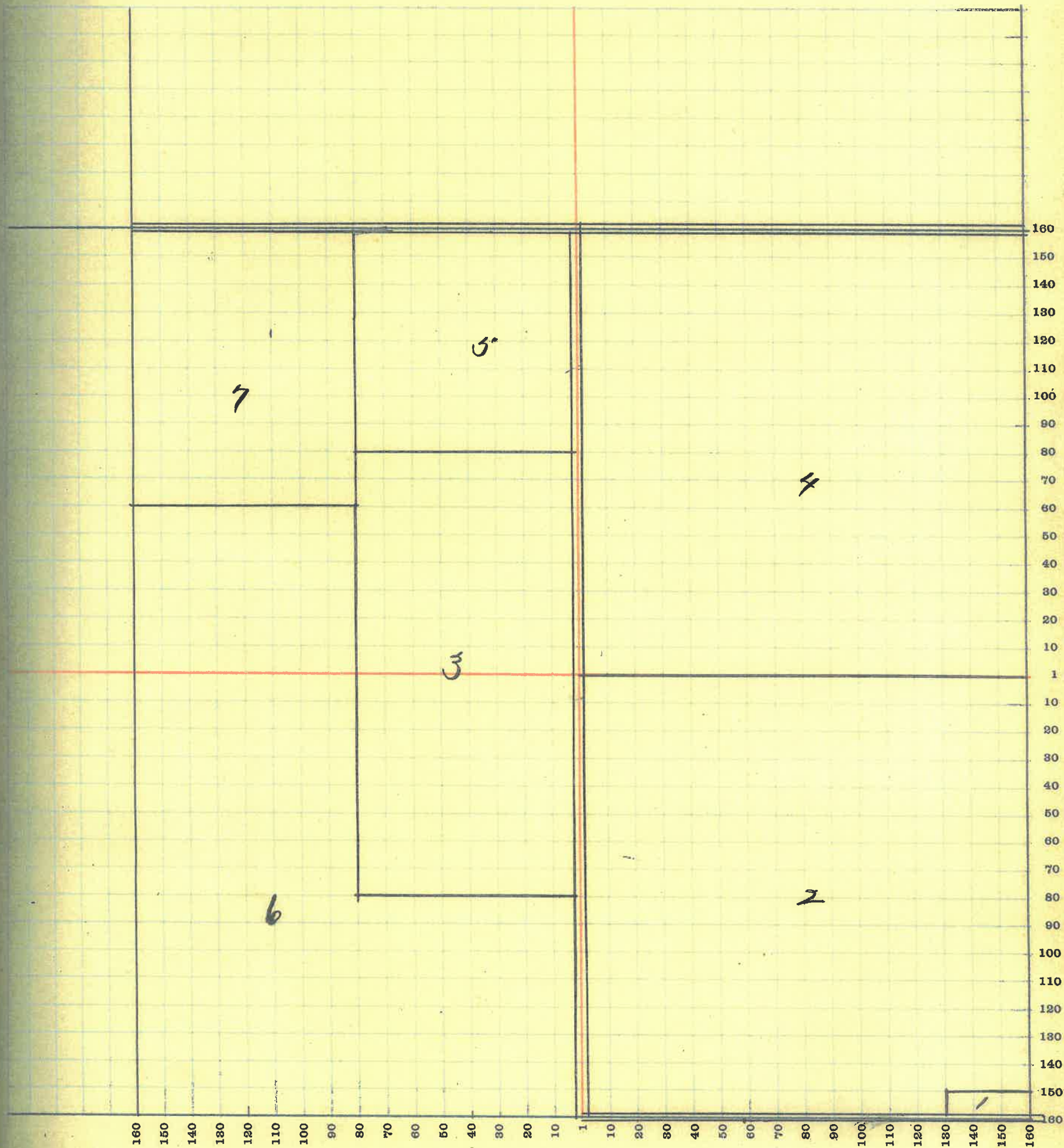
SECTION No. 24

Congressional Township No. 20, R 4

SCALE—Forty rods to an inch, or ten rods to a space, Congress Land, which is one mile square for a section.

Number of acres in this Section, according to the United States Survey 639.49

ue of
ds and
prove-
ents



49

MONTGOMERY COUNTY, INDIANA, 1919

Assessor's Plat Book for Madison Township, No. _____

Y. H. WOODBURN PRINTING CO. TERRE HAUTE, IND.

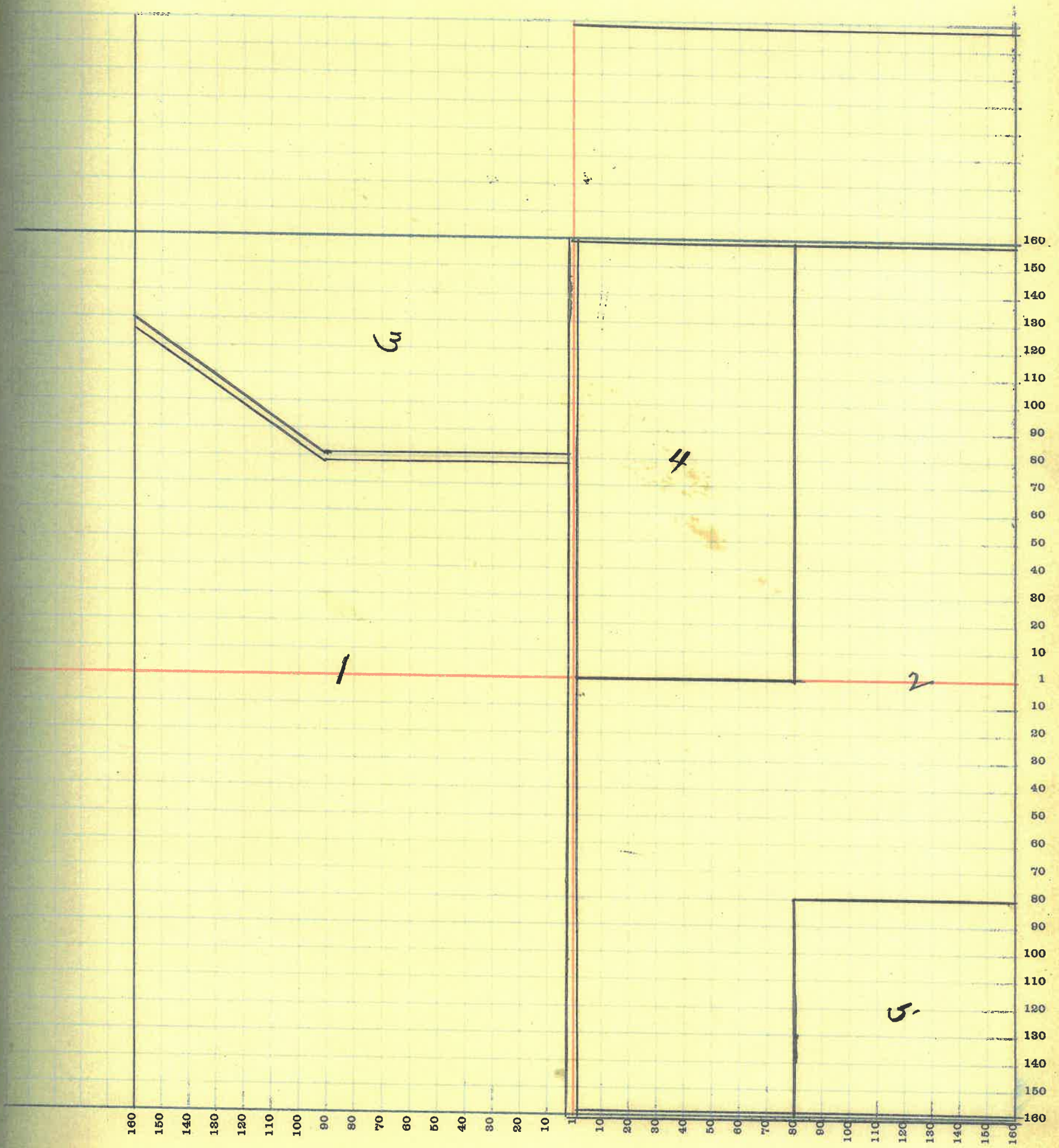
NAMES OF OWNERS	Number of Plat	DESCRIPTION	Section	Township	Range	Acres	Hundredths	Value of Lands	Value of Improvements	Value of Lands and Improvements
Binford Wm. P.	1	Pl. W ^r	25	204	26050	39000	600			
Binford Joseph	2	Pl E ^r	25	204	200	30000	600			
Peterson Jew	3	Pl N ^r NW ⁴	25	204	3775	9175	1000			
Royer F. W.	4	W ^r NE ⁴	25	204	80,00	17000	900			
King John W.	5	SE ⁴ SE ⁴	25	204	40	6400	600			
	"									

SECTION No. 25

Congressional Township No. 40, R 4

SCALE—Forty rods to an inch, or ten rods to a space, Congress Land, which is one mile square for a section.
Number of acres in this Section, according to the United States Survey 638.25

Value of
lands and
improvements



MONTGOMERY COUNTY, INDIANA, 1919

Assessor's Plat Book for Madison Township, No. _____

T. R. WOODBURN PRINTING CO. TERRE HAUTE, IND.

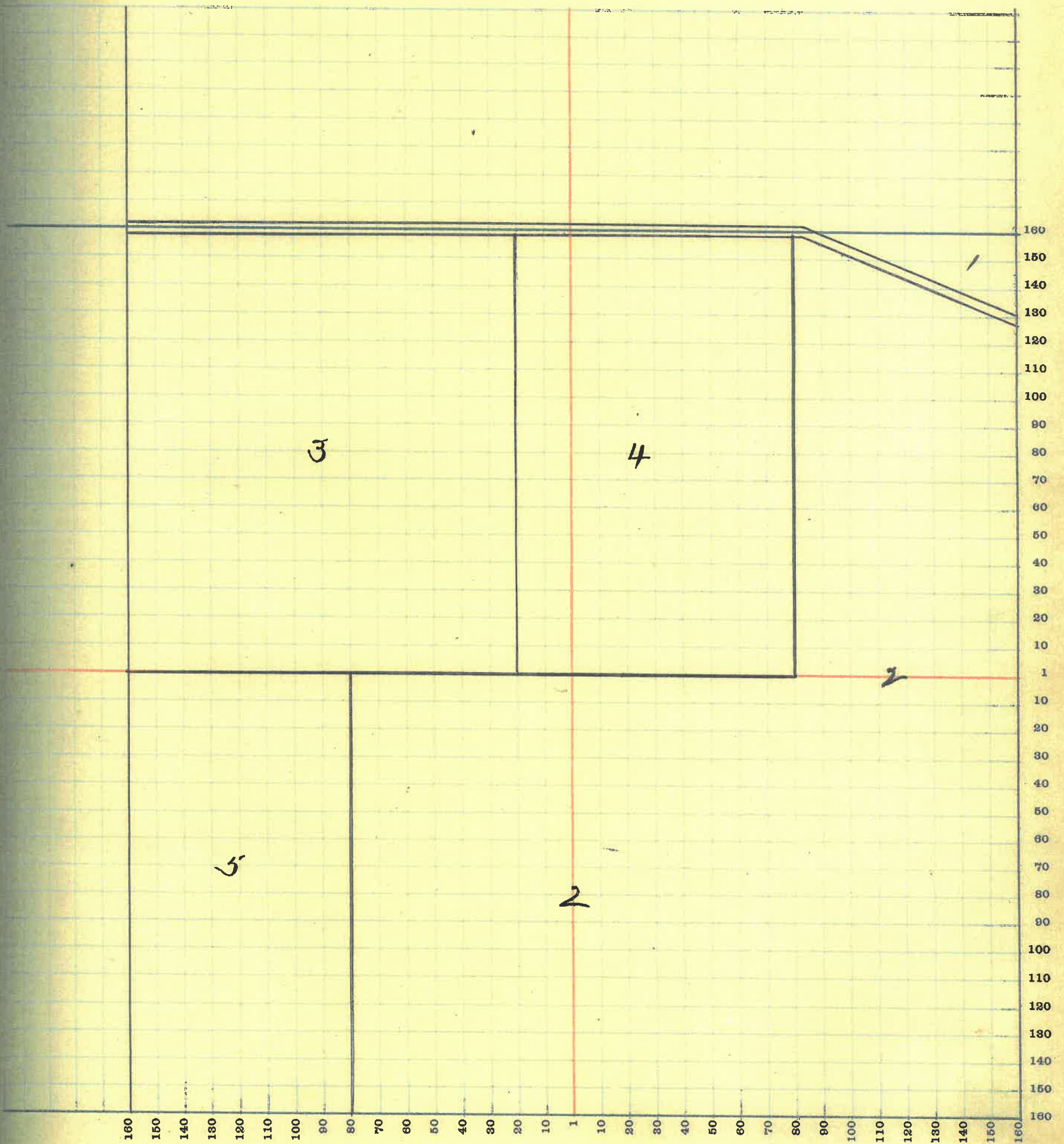
NAMES OF OWNERS	Number of Plat	DESCRIPTION	Section	Township	Range	Acres	Hundredths	Value of Lands	Value of Improve-ments	Value of Lands and Improve-ments
Bowers Frank C.	1	Pt NE ⁴ NE ⁴	26	20	4	875'		1240		
Binford Wm P.	7	Pt NE ⁴ & Pt S ²	26	20	4	315'		44100		
Fogarty John W.	3	Pt NW ⁴	26	20	4	140		21000	700	
McBee W. H. 2d M &	4	Pt N ²	26	20	4	100		15000	800	
Ornbaum B. F. et al	5	W ² SW ⁴	26	20	4	80		9600		

SECTION No. 16

Congressional Township No. 20, R 4

Value of
lands and
improve-
ments

SCALE—Forty rods to an inch, or ten rods to a space, Congress Land, which is one mile square for a section.
Number of acres in this Section, according to the United States Survey 643.25



MONTGOMERY COUNTY, INDIANA, 1919

Assessor's Plat Book for Madison Township, No. _____

T. R. WOODBURN PRINTING CO. TERRE HAUTE, IND.

NAMES OF OWNERS	Number of Plat	DESCRIPTION	Section	Township	Range	Acres	Hundredths	Value of Lands	Value of Improvements	Value of Lands and Improvements
Durham Geo J.	1	Pt	27	N 4	4	570		77800	7000	74800
Durham Sarah M.	7	SE ⁴ NW ⁴	27	N 4		40		6000		
Rizzo Leroy	3	E ¹ NE ⁴	27	N 4		80		12000		

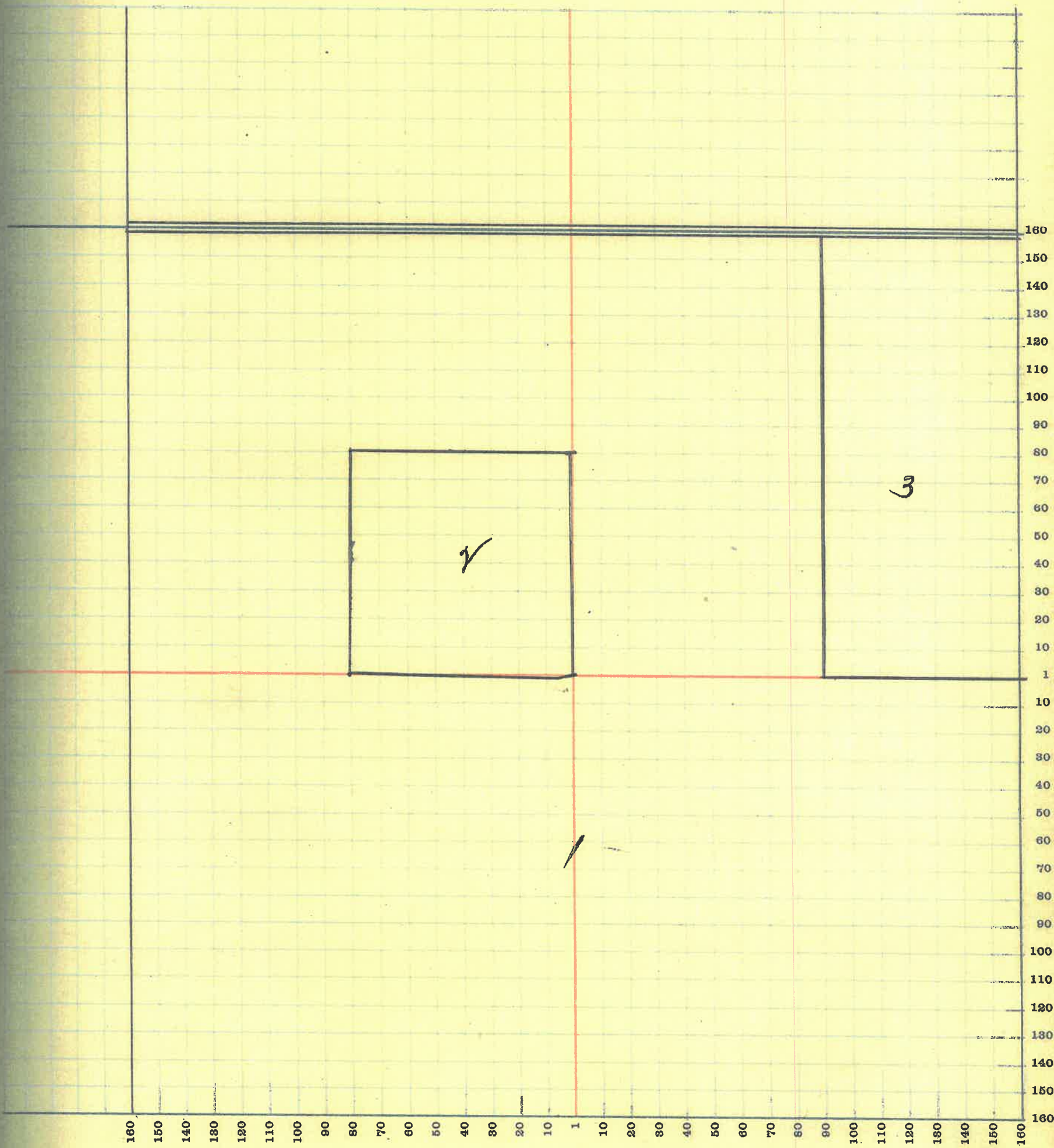
SECTION No. 27

Congressional Township No. 20, R 4

SCALE—Forty rods to an inch, or ten rods to a space, Congress Land, which is one mile square for a section.
Number of acres in this Section, according to the United States Survey _____

Value of
lands and
improvements

800



55

MONTGOMERY COUNTY, INDIANA, 1919

Assessor's Plat Book for Madison Township, No. _____

T. R. WOODBURN PRINTING CO. TERRE HAUTE, IND.

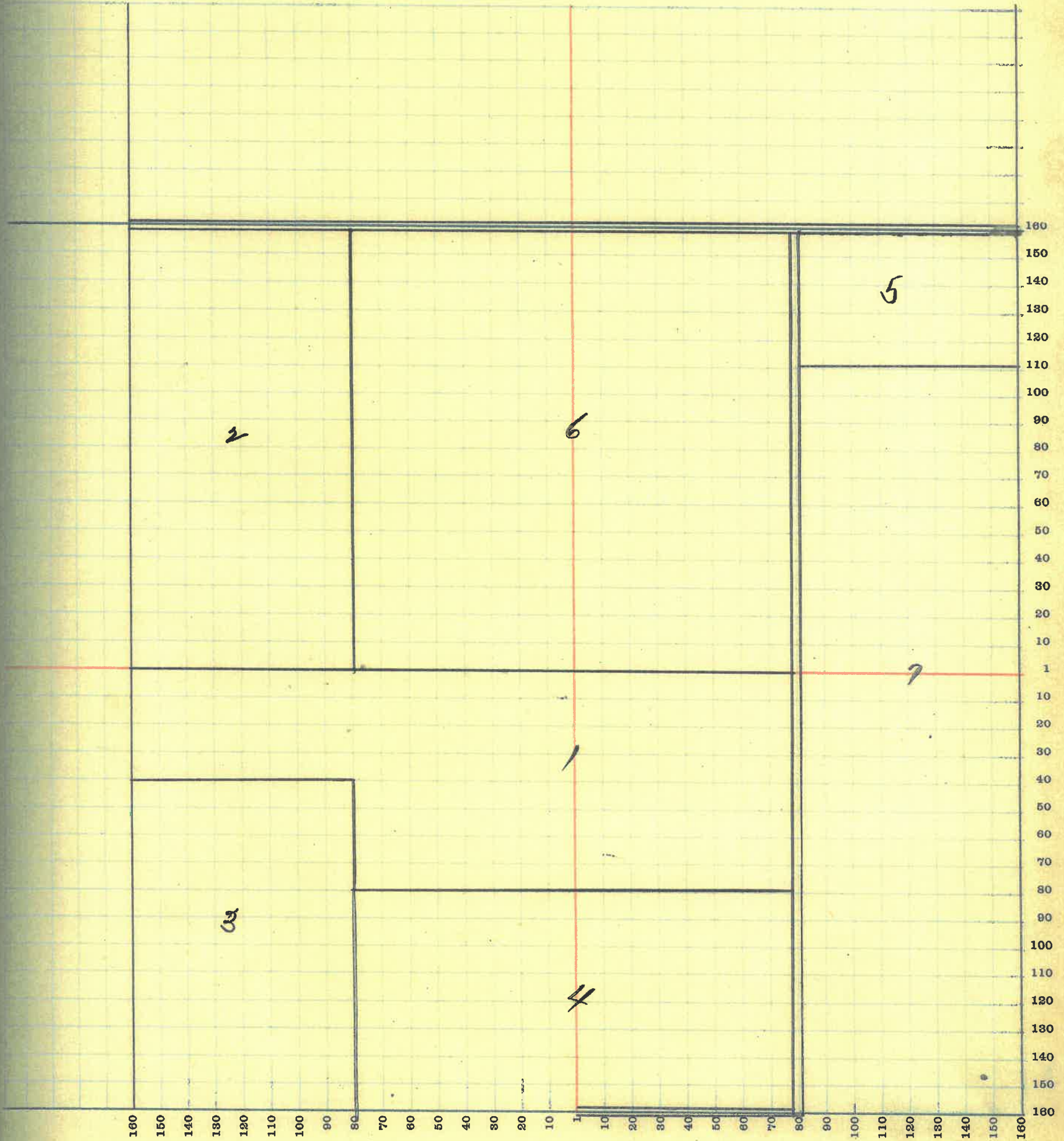
NAMES OF OWNERS	Number of Plat	DESCRIPTION	Section	Township	Range	Acres	Hundredths	Value of Lands	Value of Improvements	Value of Lands and Improvements
Breaks Flora C	1	Pt S ^r	28	20	4	100		15500		
Barnett Geo. W.	2	W ^r NW ⁴	28	20	4	80		17000		
Cochran John L.	3	Pt. S ^r	28	20	4	60		9000		
Cochran Adelbert	4	Pt. S ^r	28	20	4	80		17800	600	
Durham Geo. J.	5	Pt E ^r NW ⁴	28	20	4	73		3050	1000	
Morse S. C.	6	Pt N ^r	28	20	4	160		24000	800	
Martin J. M. and M.	7	Pt E ^r	28	20	4	137		31230	21920	

SECTION No. 28

Congressional Township No. 20, R 4

SCALE—Forty rods to an inch, or ten rods to a space, Congress Land, which is one mile square for a section.
Number of acres in this Section, according to the United States Survey.....

Value of
lands and
improvements



MONTGOMERY COUNTY, INDIANA, 1919

Assessor's Plat Book for Madison Township, No. _____


T. R. WOODBURN PRINTING CO. TERRE HAUTE, IND.

NAMES OF OWNERS	Number of Plat	DESCRIPTION	Section	Township	Range	Acres	Hundredths	Value of Lands	Value of Improvements	Value of Lands and Improvements
Burke Joseph C.	1	Pt S ^r	29	20	4	740		33600	1000	
Barnett Geo. W.	2	E ^r NE ⁴	29	20	4	80		17000	1000	
Dailey Annie	3	W ^r NW ⁴	29	20	4	80		17000	500	
Murdoch Char.	4	E ^r NW ⁴ NE ⁴	29	20	4	20		3000		
Murdoch Sam.	5	Pt W ^r NE ⁴	29	20	4	60		9000	100	
Thompson B. G.	6	W ^r SW ⁴	29	20	4	80		10400	700	
Vail Amanda	7	E ^r NW ⁴	29	20	4	80		17000	600	

SECTION No. 29

Congressional Township No. 20, R 4

SCALE—Forty rods to an inch, or ten rods to a space, Congress Land, which is one mile square for a section.
Number of acres in this Section, according to the United States Survey.....



59

MONTGOMERY COUNTY, INDIANA, 1919

Assessor's Plat Book for Madison Township, No. _____

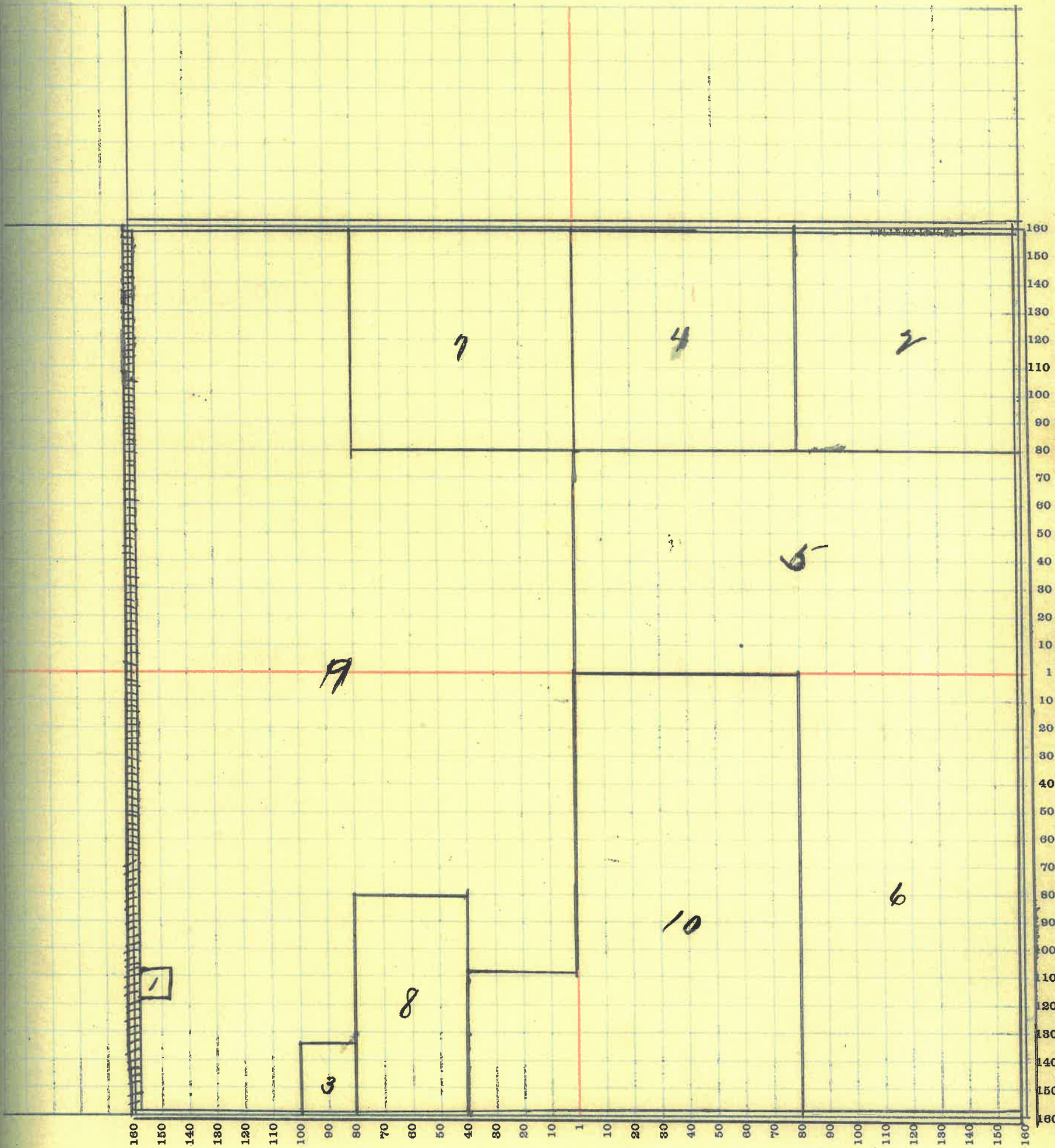
Y. R. WOODBURN PRINTING CO. TERRE HAUTE, IND.

NAMES OF OWNERS	Number of Plat	DESCRIPTION	Section	Township	Range	Acres	Hundredths	Value of Lands	Value of Improvements	Value of Lands and Improvements
Lyon Wm	1	Pt SW ⁴ SW ⁴	30	704	1	130				
Murphy W. J. & J. M.	2	NE ⁴ NE ⁴	30	704	40	5700	300	5500		
Mason Lou J.	3	Pt SW ⁴ SW ⁴	30	704	347	470	50	520		
Murphy Joseph M	4	NW ⁴ NE ⁴	30	704	40	5700				
Murdock Chas.	5	Sr NE ⁴	30	704	80	10400	600	11000		
McKinney Chas. E.	6	E ^r S.E. ⁴	30	704	80	17800	650			
Shotts Henry R.	7	NE ⁴ NW ⁴	30	704	40	50	6000	400		
Lyon Clayton	8	W ^r SE ⁴ SW ⁴	30	704	70	3000	300			
Vincent J. H.	9	Pt W ^r	30	704	733	24	30160	1100	31260	
Woods Michael	10	Pt S ^r	30	704	94	50	14100	800		

SECTION No. 30

Congressional Township No. 70, R 4

SCALE—Forty rods to an inch, or ten rods to a space, Congress Land, which is one mile square for a section.
Number of acres in this Section, according to the United States Survey 637.66



MONTGOMERY COUNTY, INDIANA, 1919

Assessor's Plat Book for Madison Township, No. _____

T. R. WOODBURN PRINTING CO. TERRE HAUTE, IND.

NAMES OF OWNERS	Number of Plat	DESCRIPTION	Section	Township	Range	Acres	Hundredths	Value of Lands	Value of Improvements	Value of Lands and Improvements
Gill Jas. J. and Eliza	1	Pt. NW ⁴	31	20	4	2 25	770	150	470	
Hughes Lurton H.	2	Pt. SE ⁴	31	20	4	175 31	15000	400	15400	
Layton Pearl E.	3	N ² NE ⁴	31	20	4	80	9600	500	10100	
Mills Ida	4	Pt W ²	31	20	4	37 55	4070	330	4400	
Peters Wm A.	5	Pt SE ⁴	31	20	4	8 02	960			
Simms Enoch	6	E ² SW ⁴	31	20	4	80	9600	500	10100	
Simms Jacob	7	Pt W ²	31	20	4	37 05	4440	760	4700	
Thompson S.H.D.	8	Pt NE ⁴	31	20	4	80	9600	400	10000	
Tomlinson Martha J.	9	Pt NW ⁴	31	20	4	35 60	7200			
Tomlinson Amanda R.	10	Pt NW ⁴ & Pt SE ⁴	31	20	4	22 00	7530			
Tomlinson Amanda M.	11	Pt NW ⁴	31	20	4	32 90	3960	600		
Vincent J. H.	12	Pt NW ⁴	31	20	4	17 50	2240			
Wilson Wm H.	13	Pt NW ⁴	31	20	4	45 00	4080			
Thompson Mary E.	14	Pt SE ⁴	31	20	4	28 80	3360			
Mt. Pleasant Church	15									

SECTION No. 31

Congressional Township No. _____, R _____

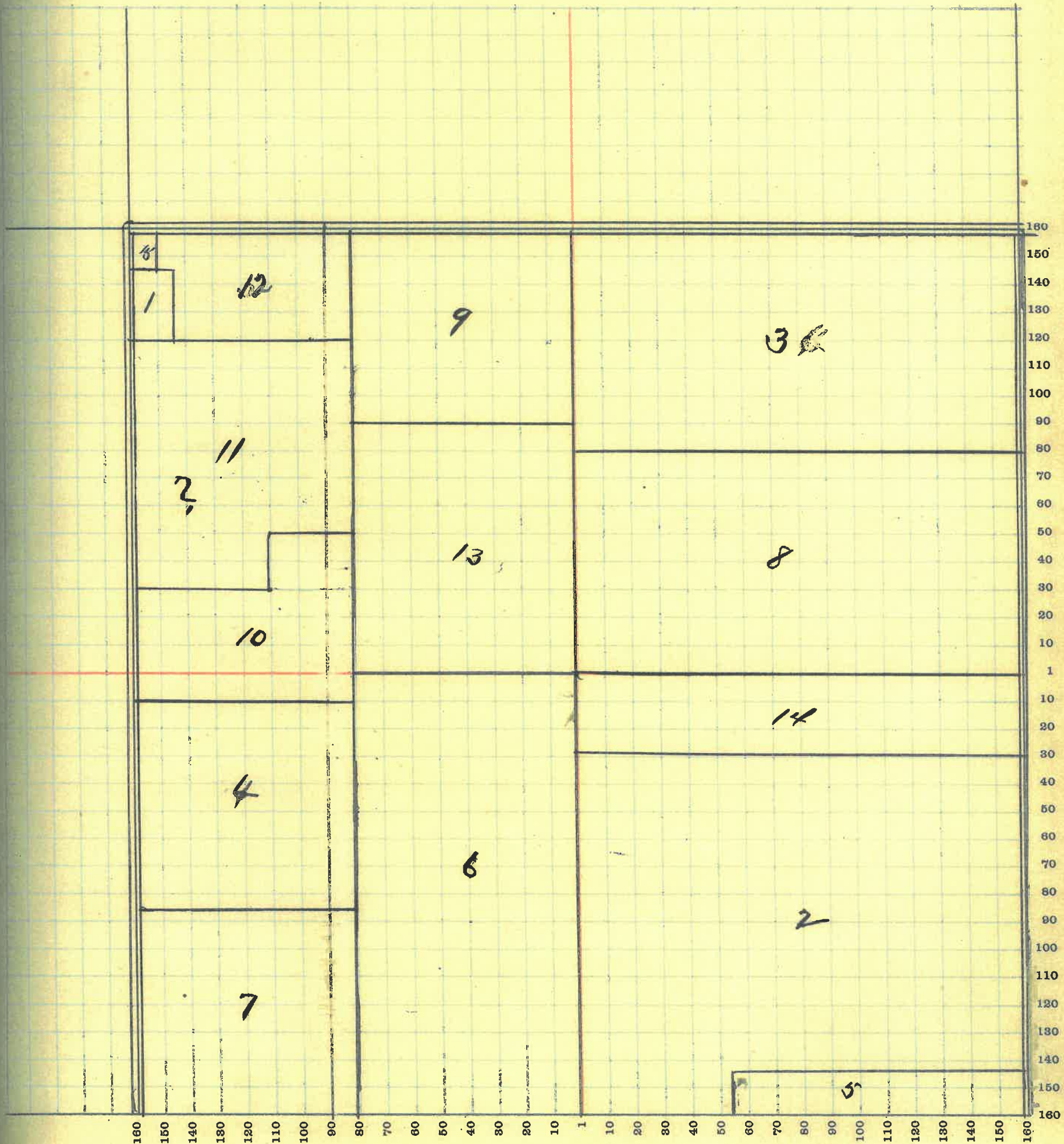
SCALE—Forty rods to an inch, or ten rods to a space, Congress Land, which is one mile square for a section.
Number of acres in this Section, according to the United States Survey.....

45
80

36.00

ue of
ds and
prove-
ments

70
00
00
00
00
00



63

MONTGOMERY COUNTY, INDIANA, 1919

Assessor's Plat Book for Madison Township, No. _____

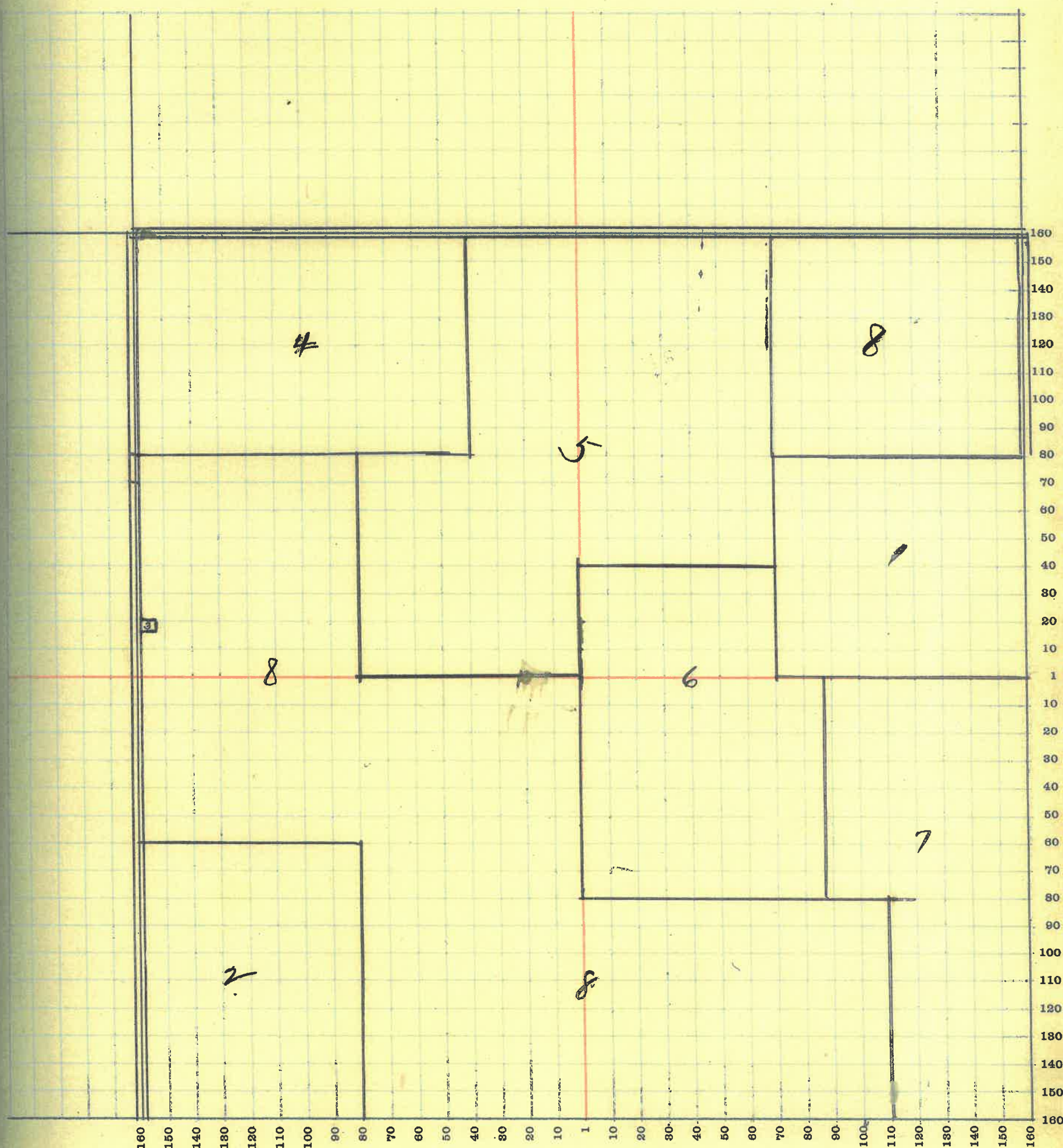
Y. R. WOODBURN PRINTING CO. TERRE HAUTE, IND.

NAMES OF OWNERS	Number of Plat	DESCRIPTION	Section	Township	Range	Acres	Hundredths	Value of Lands	Value of Improvements	Value of Lands and Improvements
Cochran Jno. I.	1	SE ⁴ NE ⁴	32	20	4	40		4800		
Carroll Michael	2	Pt. SW ⁴	32	20	4	50	16	6500		
Crabb Reynolds-Jay Co.	3	Pt NW ²	32	20	4		60	80	11000	11080
Fletcher Mabel	4	NW ⁴ NW ⁴ & W ² NE ⁴ NW ⁴	32	20	4		60	7800	600	8400
Fletcher Russell	5	E ² NW ⁴ SE ⁴ NW ⁴ NW ⁴ NE ⁴ Pt N ² SW ⁴	32	20	4	118		14160	500	14660
Fletcher Merle	6	NW ⁴ SE ⁴ Pt SW ⁴ NE ⁴	32	20	4		66	5940		
Fletcher Ethel	7	Pt NE ⁴ SE ⁴ Pt SE ⁴ SE ⁴	32	20	4		66	5940		
Fletcher Mary C.	8	NE ⁴ NE ⁴ Pt.	32	20	4	739	01	30970	900	30970

SECTION No. 32

Congressional Township No. 20, R 4

SCALE—Forty rods to an inch, or ten rods to a space, Congress Land, which is one mile square for a section.
Number of acres in this Section, according to the United States Survey 639.27



65

MONTGOMERY COUNTY, INDIANA, 1919

Assessor's Plat Book for Madison Township, No. _____

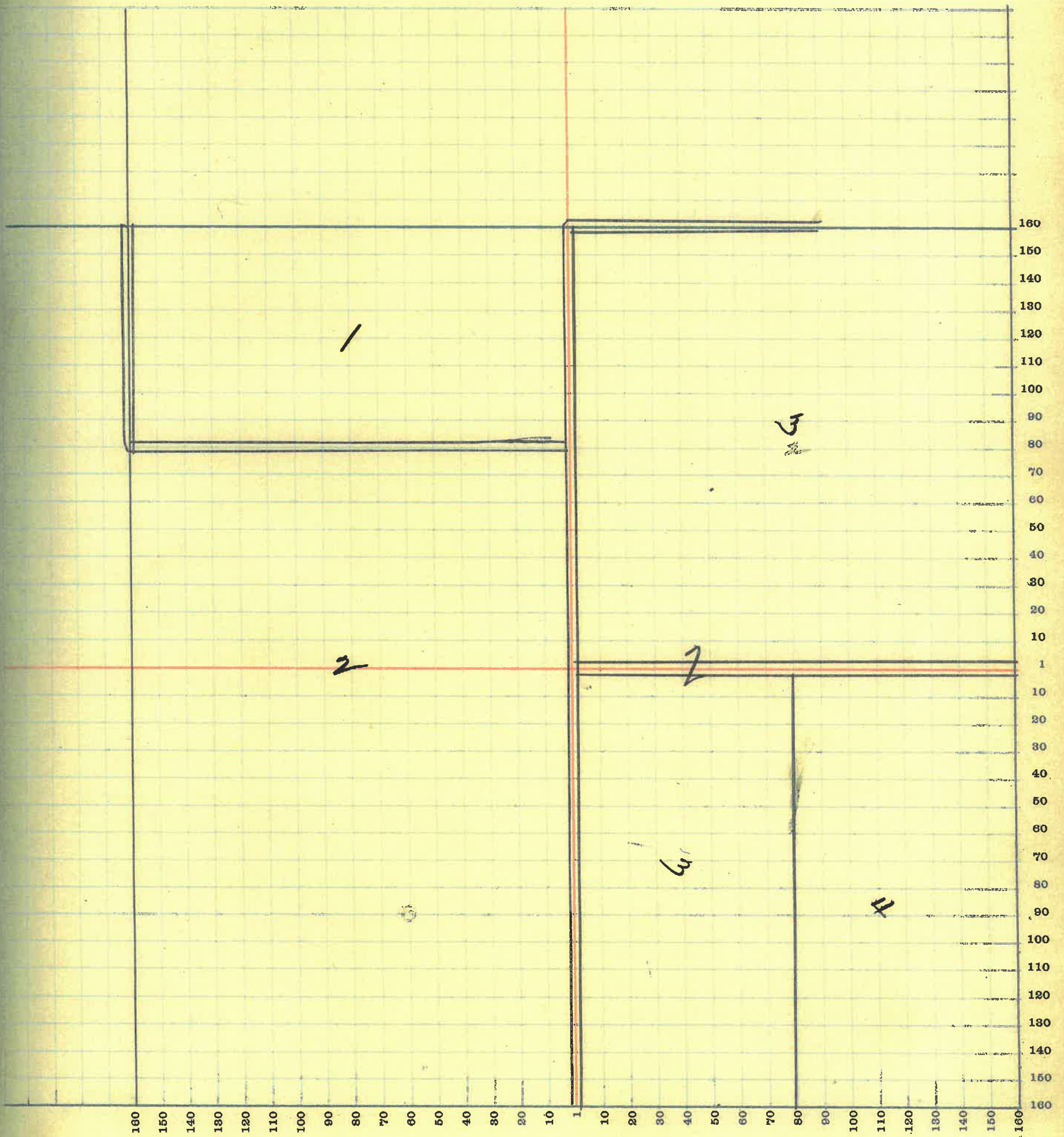
T. R. WOODBURN PRINTING CO. TERRE HAUTE, IND.

NAMES OF OWNERS	Number of Plat	DESCRIPTION	Section	Township	Range	Acres	Hundredths	Value of Lands	Value of Improvements	Value of Lands and Improvements
Cochran John J	1	P. W ^r NW ⁴	33	20	4	79	88	12000	900	12900
Conie James S.	1	PT W ^r	33	20	4	740		36000	2000	38000
Durham Geo. J	3	PT E ^r	33	20	4	740		28800	1600	30400
Strands Bros.	4	E ^r SE ⁴	33	20	4	80		9200	700	9900

SECTION No. 33

Congressional Township No. 20, R 4

SCALE—Forty rods to an inch, or ten rods to a space, Congress Land, which is one mile square for a section.
Number of acres in this Section, according to the United States Survey 639.88



67

MONTGOMERY COUNTY, INDIANA, 1919

Assessor's Plat Book for Madison Township, No. _____


T. R. WOODBURN PRINTING CO. TERRE HAUTE, IND.

NAMES OF OWNERS	Number of Plat	DESCRIPTION	Section	Township	Range	Acres	Hundredths	Value of Lands	Value of Improvements	Value of Lands and Improvements
Durham Geo. J.	1	N ^r	34	20	4	319	56	35090		
Hitch Eliza A.	2	E ^r E ^r SW ⁴	34	20	4	40		4400		
Hulet Walter G.	3	SE ⁴	34	20	4	160		18400	700	19100
Messler Mary C.	4	PT SW ⁴	34	20	4	83		9130	400	9530
Strauss Bros.	5	PT. W ^r SW ⁴	34	20	4	37		4070		

SECTION No. 34

Congressional Township No. 20, R 4

SCALE—Forty rods to an inch, or ten rods to a space, Congress Land, which is one mile square for a section.
Number of acres in this Section, according to the United States Survey



69

MONTGOMERY COUNTY, INDIANA, 1919

Assessor's Plat Book for Madison Township, No. _____


T. R. WOODBURN PRINTING CO. TERRE HAUTE, IND.

NAMES OF OWNERS	Number of Plat	DESCRIPTION	Section	Township	Range	Acres	Hundredths	Value of Lands	Value of Improvements	Value of Lands and Improvements
Beal Chas. G.	1	Pt. S ^r	35	20	4	80		14800	800	13600
Hulet Walter J.	2	W ^r SW ⁴	35	20	4	80		9700		
M ^c Mullen Jas. H.	3	E ^r SE ⁴	35	20	4	80		9600	400	10000
Ornbauer B. F. Hrs.	4	Pt. N ^r	35	20	4	200		14000	900	14900
Winningham Mary	5	NE ⁴ SW ⁴ NW ⁴ SE ⁴	35	20	4	796'0		9480	300	
Durham Sarah M.	6	Pt. NW ⁴	35	20	4	170'50		13700		

SECTION No. 33

Congressional Township No. 20, R 4

SCALE—Forty rods to an inch, or ten rods to a space, Congress Land, which is one mile square for a section.
Number of acres in this Section, according to the United States Survey 640



71

MONTGOMERY COUNTY, INDIANA, 1919

Assessor's Plat Book for Madison Township, No. _____

T. R. WOODBURN PRINTING CO. TERRE HAUTE, IND.

NAMES OF OWNERS	Number of Plat	DESCRIPTION	Section	Township	Range	Acres	Hundredths	Value of Lands	Value of Improvements	Value of Lands and Improvements
Crowder D. M.	1	NE ⁴ SE ⁴	36	20	4	40		5700	400	5600
Cox Wm J.	2	NW ⁴ SE ⁴	36	20	4	40		5200	300	5500
Fletcher Carl G. & Sola	3	PT. SE ⁴ SW ⁴	36	20	4	35		4700	300	
Griffith Wm	4	NW ⁴ & PT. E ⁴ SW ⁴	36	20	4	200		76000	900	76900
McMullen Jas. H.	5	SW ⁴ SW ⁴	36	20	4	40.50		4800		
Rice Wm	6	NE ⁴ NE ⁴	36	20	4	40		5700		
Smith Hiram E.	7	PT NE ⁴	36	20	4	170		15600	1000	16600
Winter Jonathan G.	8	S ⁴ SE ⁴	36	20	4	80		9600		
Davis Frank N.	9	PT SW ⁴	36	20	4	44.50		4400	400	4800

SECTION No. 36

Congressional Township No. 20, R 4

SCALE—Forty rods to an inch, or ten rods to a space, Congress Land, which is one mile square for a section.
Number of acres in this Section, according to the United States Survey 640

value of
lands and
improve-
ments

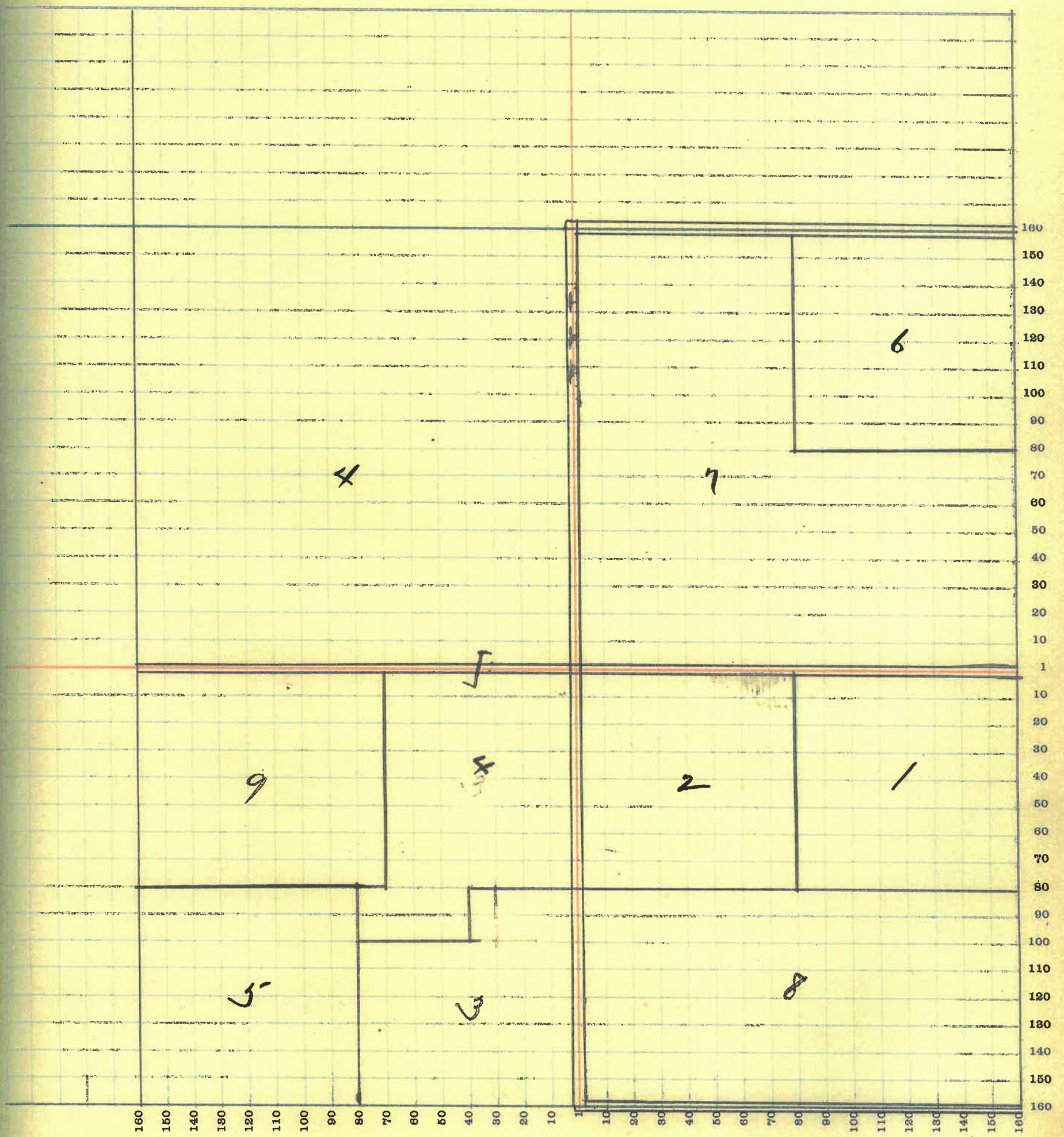
00

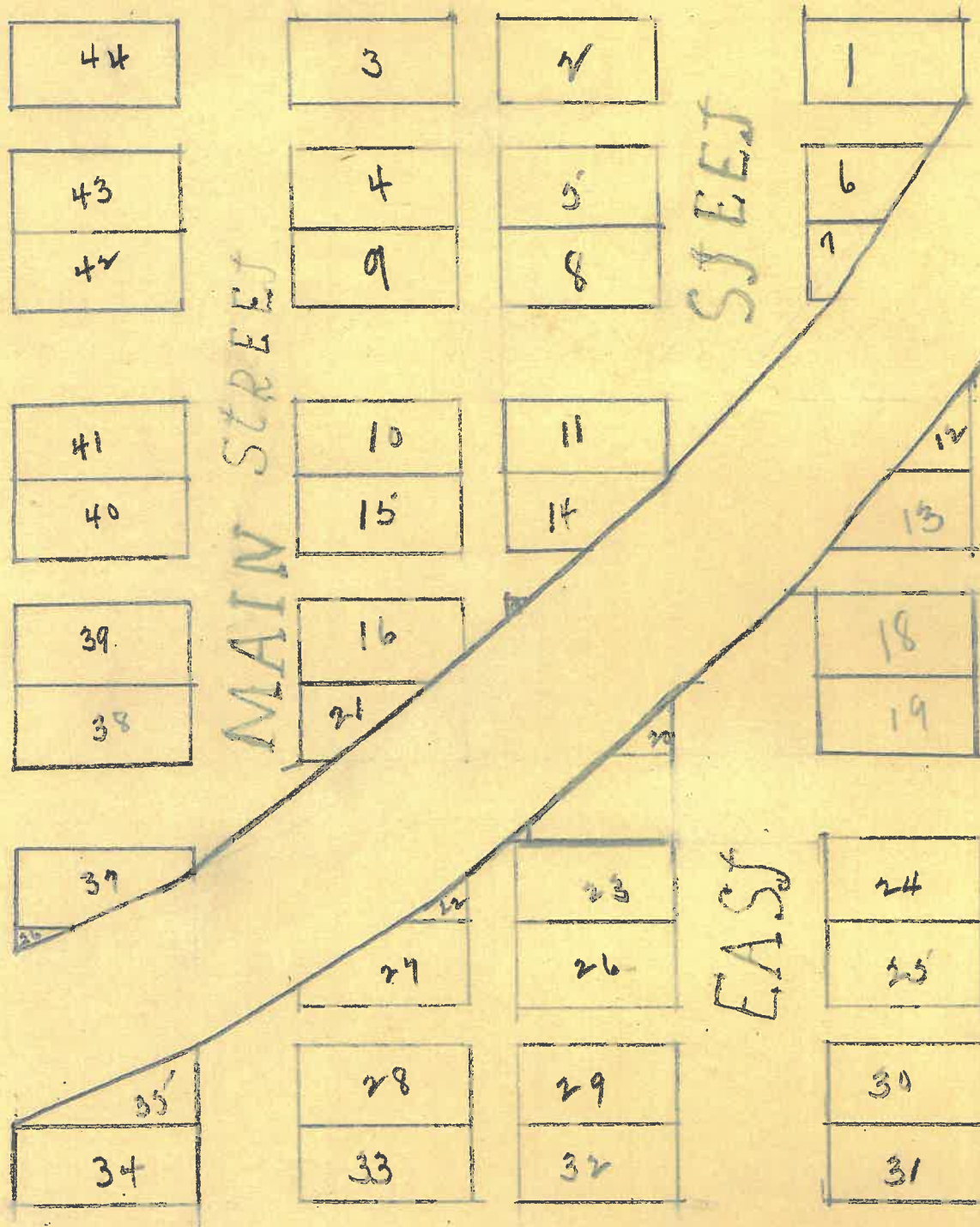

00

00

00

00





PLAT OF KIRKPATRICK.

