


PLAT BOOK

1925

—
MADISON TWP.



WE FILE A SAMPLE LEAF
GIVING FULL DESCRIPTION
OF THIS

BOOK

*

WHEN IN THE MARKET
FOR DUPLICATE
ORDER BY
NUMBER

4614

FORT WAYNE, IND.

**Assessor's Plat Book
Madison Township
Montgomery County,
Indiana**

1925

Last Name	First Name	Page	Notes
American Milling Co		15	
Andrews	J B and H F	9	
Beah	Emerson	11	
Beal	Charles G	68	
Binford	Joseph	49	
Binford	Wm P	49	
Blue	Lettie R	13	
Boots	Eva Marie	43	
Boots	Joseph O	43	
Bowers	Frank C	45	
Boyland	Mary E	33	
Brackett	John W and Laura	1	
Breaks	Flora C	54	
Burk	Joseph E	15	
Buskirk	Thomas	60	
Butcher	W A and J S	15	
Canine	Jesse W	13	
Carroll	Michael	62	
Cauley	Elizabeth	56	
Cochran	John L	54, 62, 64	
Conner	Floyd H and Lula E	70	
Conrad	Joel	7	
Cox	Jesse M and Elijah	15	
Crabb Reynolds Taylor Co		62	
Crull	Ada C	5	
Crull	Oliver P and Ada	3	
Crull	O P	5	
Daley	James	56	
Davenport	Mark E and Mary	41	
Davis	Frank M	70	
Dicks	Alice K	1	
Dicks	Bodely K	1, 45, 47, 49	
Dunkle	Frank	17, 31	
Dunkle	Helen and David	31	
Durham	Geo T	52	
Durham	George T	54, 64, 68	
Edwards	K L	29, 41, 43	
Elliott	Emma H	39, 41	
Elliott	John and Emma H	39, 41	
Everson	Albert N	45	
Everson	Wallace O and Nellie G	66	
Fletcher	Carl G and Lola L	70	
Fletcher	Chas E	25	
Fletcher	Mable	62	
Fraleu	A S	17	
Fraleu	Daisy B	17, 31	
Fugate	Wm E	5	
Gill	James F and Elizabeth	60	
Gray	Thomas	25	
Griffith	William	70	
Grimes	Clara B	70	
Grimes	Clarence H	3	
Grimes	James R	3	
Guard	Timothy and Mary	7	
Haas	Wm and Wm H	62	
Halstead	J C	5	
Halstead	Ruby	5	
Halstead	Wm C and Cora E	25	
Halstead	Wm C and John C	5	
Halstead	Wm C, John C, and Josiah P	23	
Halstead	Wm, John C, and Josiah P	17, 19	
Harrigan	Daniel	7, 15, 33	
Harrigan	John	33	
Harrigan	John W and Emma	39	
Hart	J S and W O	25	
Hinds	Eva E	25	
Hoss	Walter	27	
Hudson	John D	41	
Hughes	Lurton H	60	
Irons	Chas E	45, 47	
Irons	Chas E, Jame H, and John	47	
Irons	Mary	47	
Jackson	Cyrus E	64	
Jernigan	Grace	33, 35	
Johnson	Mellie A	3, 21	
Johnston	Julia	22	
Johnston	Margie Lucile	28	
Kantz	Frank and Carrie	15	
Keaton	Clarence M	62	

Keeney	Wm H	13	
Kelsey	John F	47	
Kelsey	John P	13, 19, 21	
King	John W	49	
Kinnamon	Alex	33	
Kirkpatrick	W W	1	
Kirkpatrick	Wm P	1, 17, 19, 23	
Kirkpatrick Grain Co		1	
Klendworth	Alice E	29, 31	
Layton	Pearl E	60	
Leas	Chas F	25	
Leas	Chas T	27	
Linden Cemetery		15	
Linn	Elizabeth	39	
Little	Frank M and Maud M	33	
Lochard	Vivian F	31	
Long	Abbie A	31	
Lynch	William B	66, 68	
Lyons	Clayton	58	
Lyons	William	58	
Martin	Jessie F	33	
Martin	Leslie	15, 37	
Martin	Raymond B	29	
Martin	Wm E	29	
Martin	Wm Everett and Nell	29	
Mason	Lou T	58, 62	
Mastin	James M and M	54	
McBee	M Z	47	
McBee	Wm, F and Susanna	23	
McCollum	Daniel A and Mina	43	
McCormick	Delbert and Carrie	7	
McCoy	Carter D and Martha	33	
McFarland	Charles O	19, 62	
McFarland	Chas O	39	
McKinney	Chas E	58	
McMullen	James H and Laura L	68, 70	
Michael	Arthur E	21	
Michael	Malinda	43	
Miller	D S	27, 45	
Miller	Dan and R	15	
Miller	Rebecca A	9, 15, 17	
Mills	Ida	60	
Moffitt	James W and Pearl J	43, 45	
Montgomery Chase		13	
Moren	Fielden	15	
Morrison	Clara M	29	
Morrison	James W	66	
Morrison	Sylvester C	54	
Mt Pleasant Church		60	
Murdock	Charles	56, 58	
Murdock	Samuel	56	
Murdock Realty Company		56	
Murphy	Johanna	58	
Murphy	Johanna M	39	
Murphy	Johanna M	37	
Murphy	Joseph M	58	
Murphy	Mary C	37	
Norman	F P	35, 37	
Ornbaum	B L , Emma, and Harley W	68	
Owen	Charles B	35	
Owen	L W	35, 37	
Parker	Chas L	45, 47	
Parker	Minnie A	7	
Parker	Nellie M	25	
Parker	Raymond	9	
Parker	Tarven	9	
Parker	William and Minnie A	7	
Parker	William O	7, 9	
Parvis	Jesse and Vecie	1	
Prosser	Sanford E	54, 56	
Rooney	Agnes	56	
Royer	F W	49	
Royer	John M	39, 41	
Rusk	Branson	19	
Rusk	Branson B	21, 27	
Rusk	George G	29, 31	
Rusk	Pearl	17, 31	
Rusk	Pearl D	19	
Schwindler	Clarence and Kathrine M	33	
Shanklin	Fred M	52	
Shobe	Henry	1	
Shobe	Henry and Phoebe	1, 7, 9, 27, 29	
Shotts	A R	31, 47	
Shotts	Henry R	37, 58	
Shotts	Isaac P	31	
Shumaker	A W and A M	9	
Simison	Boyd F and John S	9	
Simison	Boyd	9	
Simison	John S	9	
Simison	Margaret	11	

Simison	Neal	11	
Simison	Oliver L	11	
Simmons	Mary L	37	
Simmons	Wright	37	
Simms	Enoch	60	
Simms	Jacob	60	
Slavens	Thomas J	33	
Slavens	Wm E	31	
Smith	Hiram	70	
Smith	William E	13	
Spitznagel	John G and Clara	33	
Stingley	C C	21, 27	
Stingley	Chris	27	
Stingly	Chris	21	
Stingly	M D	21	
The Preachers Aid Society		7	not taxable
Thewlis	Hal	41	
Thompson	B A	56	
Thompson	Mary	60	
Thompson	S H D	60	
Thompson	Wm H	21	
Todd	Ralph C and Ethel S	54	
Tomlinson	Amanda M	60	
Tomlinson	Amanda Rae	60	
Tomlinson	Martha J	60	
Town of Linden		13, 15, 33	part of
Tyler	Mary H	64, 66	
Vail	Amanda L	56	
Vincent	Thomas H	58, 60	
Welshimer	Geo	23	
White	Emma I	33, 35	
White	George L	9, 11	
White	Lucy M	33	
Whitecotton	I and M	41	
Whitecotton	I and M	60	
Wilkins	Thomas	3, 5, 11, 13, 35	
Wilson	Wm H	60	
Winningham	Mary A	68	
Winters	Jonathan	70	
Woods	Michael and Margret	58	
Youmans	Austin B	43	

Montgomery

COUNTY, INDIANA, 1925-

Assessor's Plat-Book for Madison Township No. 20

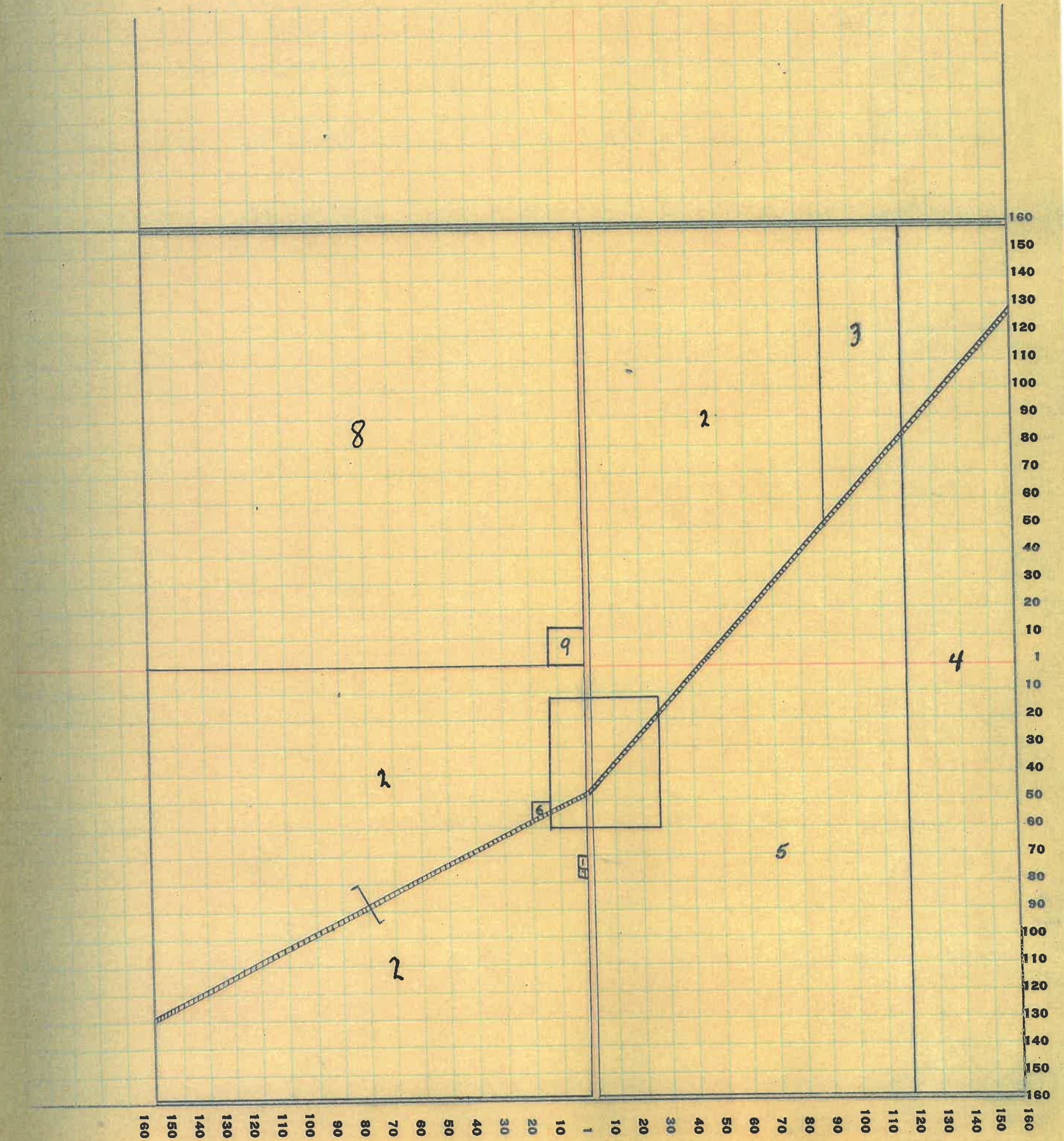
FT. WAYNE PLO. CO. FT. WAYNE, IND.

NAMES OF OWNERS	Number on Plat	DESCRIPTION	Section	Township	Range	Acres	Hundredths	Value of Lands	Value of Improvements	Value of Lands and Improvements
Brackett, John and Laura	1	Pt SWq	1	20	4		14			
Dicks, Alice K.	2	Pt	1	20	4	234	80	27025	2200	29225
Dicks, Bodely K.	3	Pt NEq NEq	1	20	4	15	14	1725		1725
Kirkpatrick W. W.	4	Pt	1	20	4	73	68	8510		8510
Kirkpatrick Wm P	5	Pt SH	1	20	4	129	25	14835	100	14935
Kirkpatrick Grain Co	6	Pt SWq	1	20	4		37			
Parvis, Jesse and Uecie	7	Pt	1	20	4		25			
Shobe, Henry and Phoebe	8	Pt NWq	1	20	4	154	13	17710	1800	19510
Shobe, Henry	9									

SECTION No. 1

Congressional Township No. 20, R. 4

SCALE: Forty rods to an inch, or ten rods to a space, Congress Land, which is one mile square for a section.
Number of acres in this section, according to United States Survey, _____



2

Montgomery

COUNTY, INDIANA, 1925

Assessor's Plat-Book for Madison

Township No. 20


PT. WAYNE REG. CO. PT. WAYNE, IND.

NAMES OF OWNERS	Number on Plat	DESCRIPTION	Section	Township	Range	Acres	Hundredths	Value of Lands	Value of Improvements	Value of Lands and Improvements
Crull, Oliver Paul Ada	1	NH SWq	2	20	4	80	9200	1000	10200	
Grimes, James R	2	Pt NWq	2	20	4	154	3017710	1200	18910	
Grimes, Clarence H	3	Pt NEq Pt SEq	2	20	4	234	0326910	200	27110	
Johnson, Mellie A	4	SH SEq	2	20	4	80	9200	600	9800	
Wilkins Thomas	5	SH SWq	2	20	4	80	9200		9200	

SECTION No. 2

Congressional Township No. 20, R. 4

SCALE: Forty rods to an inch, or ten rods to a space, Congress Land, which is one mile square for a section.
Number of acres in this section, according to United States Survey, _____



Montgomery COUNTY, INDIANA, 1925

Assessor's Plat-Book for Madison Township No. 20


PT. WAYNE FIG. CO. FT. WAYNE, IND.

NAMES OF OWNERS	Number on Plat	DESCRIPTION	Section	Township	Range	Acres	Hundredths	Value of Lands	Value of Improvements	Value of Lands and Improvements
Crull Ada C.	1	Pt NEq	3	20	4	78	44	8970		8970
Crull, O. P.	2	Pt NH NEq	3	20	4	37	88	4255	150	4405
Jugate, Wm E	3	Pt Pt WH	3	20	4	142	70	16445	800	17245
Halstead, Ruby	4	Pt	3	20	4	61	50	7130		7130
Halstead, J. C.	5	Pt WH	3	20	4	87		10000		10000
Halstead, Wm C and John	6	Pt SWq	3	20	4	68	87	7975	1000	8975
Wilkins, Thomas	7	SEq	3	20	4	160		18400	800	19200

SECTION No. 3

Congressional Township No. 20, R. 4

SCALE: Forty rods to an inch, or ten rods to a space, Congress Land, which is one mile square for a section.
Number of acres in this section, according to United States Survey, _____



Montgomery COUNTY, INDIANA, 1925

Assessor's Plat-Book for Madison Township No. 20


PT. WAYNE CO. - PT. WAYNE, IND.

NAMES OF OWNERS	Number on Plat	DESCRIPTION	Section	Township	Range	Acres	Hundredths	Value of Lands	Value of Improvements	Value of Lands and Improvements
Conrad, Joel	1	Pt NEq	4	20	4	4		460	200	660
Harrigan, Daniel	2	Pt NEq	4	20	4	84	49	9660		9660
McCormick, Albert & Carrie	3	Pt NWq Pt SE NWq	4	20	4	74		8510	700	9210
Parker, William D and Minnie A	4	EHEH NHNWq	4	20	4	18	44	2070		2070
Shobe, Henry C and Phoebe	5	Pt NEq	4	20	4	14				
		NEq SWq	4	20	4	120				
		Pt SWq	4	20	4	40				
Parker, William D	6	Pt NEq				20				
		NWq NWq				36	88			
Parker, Minnie A	7	WN NEq NWq	4	20	4	18	44	2070	1000	3070
Guard, Timothy and Mary	8	Pt NEq	4	20	4	38		4370	800	5170
The Preachers Aid Society	9	Pt SEq								Now Taxable

SECTION No. 4

Congressional Township No. 20, R. 4

SCALE: Forty rods to an inch, or ten rods to a space, Congress Land, which is one mile square for a section.
Number of acres in this section, according to United States Survey, _____



Montgomery

COUNTY, INDIANA, 1925

Assessor's Plat-Book for Madison Township No.


PLATWAYNEPTOT.CO. PLATWAYNE, IND.

NAMES OF OWNERS	Number on Plat	DESCRIPTION	Section	Township	Range	Acres	Hundredths	Value of Lands	Value of Improvements	Value of Lands and Improvements
Andrews, J. Band H.F.	1	Pt SH NH	5	20	4	120		13800	700	14500
Parker, William W	2	Pt NEq Pt NH	5	20	4	44	27	5060	600	5060
Parker, Jarven	3	Pt EH	5	20	4	38		4370	600	4970
Parker, Raymond	4	Pt NEq	5	20	4	40		4600	600	4600 5200
Simison, Boyd	5	Pt NH	5	20	4	61	04	7015		9660
		Pt SH	5	20	4	23	35	2645		
Simison, John S	6	Pt SH	5	20	4	23	35	2645		2645
Simison, Boyd and John S	7	Pt SH Pt NEq	5	20	4	72	02	8640		8640
Shobe, Henry and Phoebe	8	Pt EH SEq	5	20	4	38		4370	700	5070
Miller, Rebecca A.	9	Pt ^{SW} SEq	5	20	4	40		4600		4600
White, George L	10	SH SWq	5	20	4	80		9600	400	10000
Shumaker, A. Wandam	11	Pt NWq	5			45		5175	1000	6175

SECTION No. 5

Congressional Township No. 20, R. 4

SCALE: Forty rods to an inch, or ten rods to a space, Congress Land, which is one mile square for a section.
Number of acres in this section, according to United States Survey, _____



10

Montgomery COUNTY, INDIANA, 1925

Assessor's Plat-Book for Madison Township No. _____

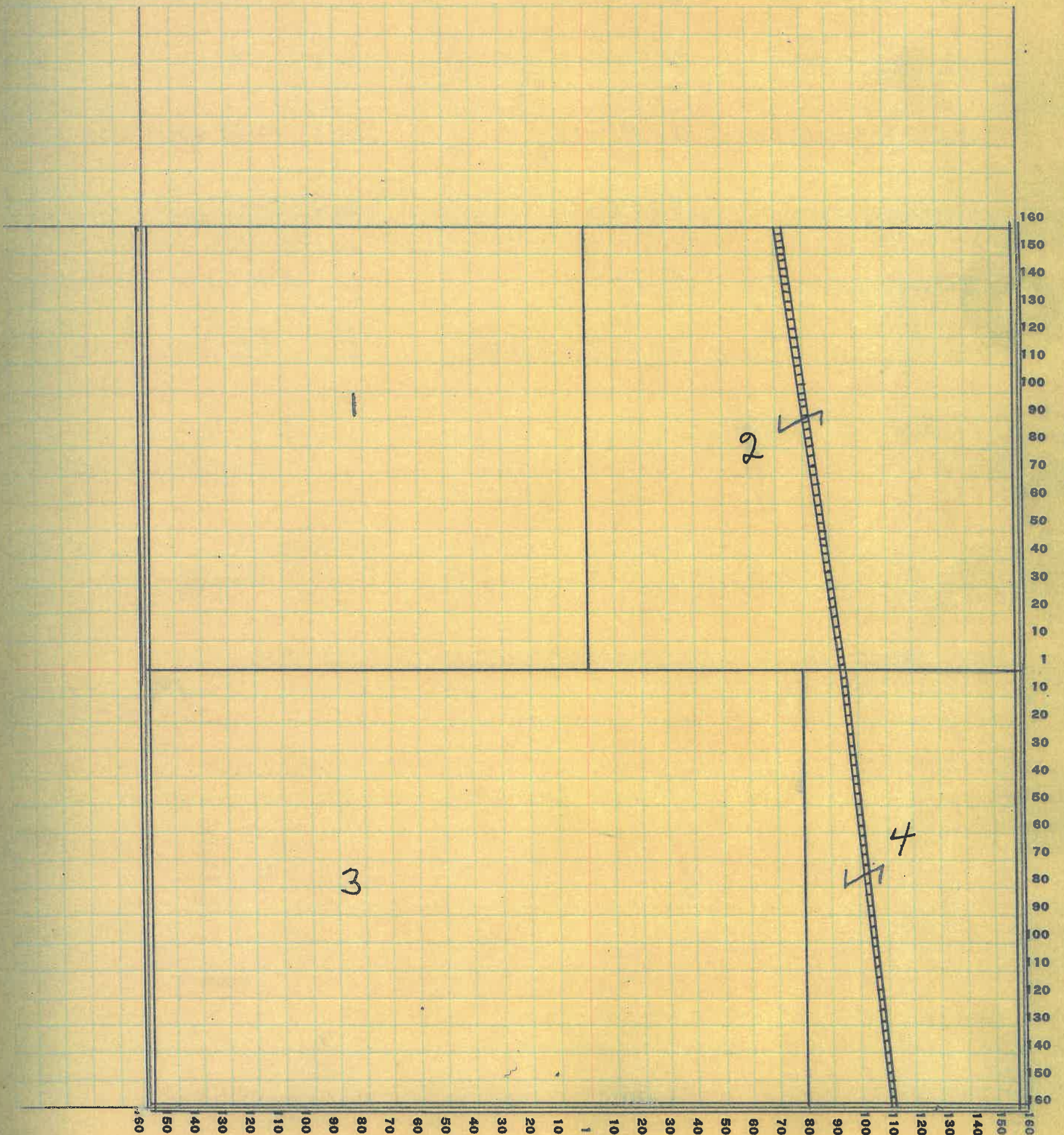
PT. WHITE FIG. CO. FT. WYOMING IND.

NAMES OF OWNERS	Number on Plat	DESCRIPTION	Section	Township	Range	Acres	Hundredths	Value of Lands	Value of Improvements	Value of Lands and Improvements
Beach, Emerson	1	Pt NWq	6	20	4	156.53	17900			17900
Simison Oliver L	2	Pt NEq	6	20	4	105.08	12075	800	12875	
Simison Margaret	2	Pt NEq	6	20	4	23.35	2645		2645	
Simison Neal	2	Pt NEq	6	20	4	23.35	2645		2645	
Wilkins Thomas	3	Pt	6	20	4	240.80	27715		27715	
White George L	4	Pt SEq	6	20	4	80	9200	1500	10700	

SECTION No. 6

Congressional Township No. 20, R. 4

SCALE: Forty rods to an inch, or ten rods to a space, Congress Land, which is one mile square for a section.
Number of acres in this section, according to United States Survey, _____



Montgomery COUNTY, INDIANA, 1925

Assessor's Plat-Book for Madison Township No. 20

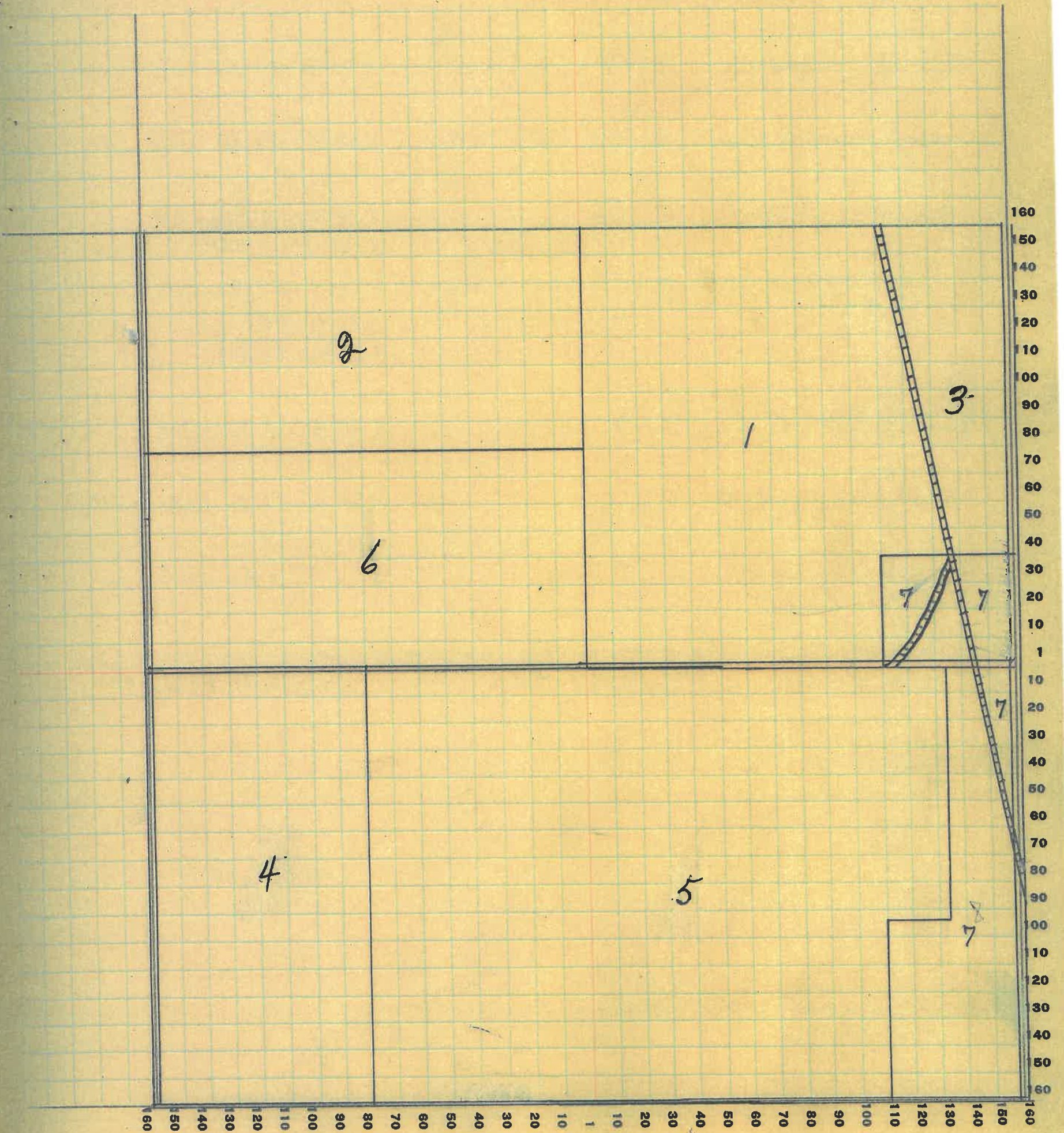
T. WAYNE PLS. CO. FT. WAYNE, IND.

NAMES OF OWNERS	Number on Plat	DESCRIPTION	Section	Township	Range	Acres	Hundredths	Value of Lands	Value of Improvements	Value of Lands and Improvements
Blue, Lettie R	1	Pt NEq	7	20	4	121	81	14520	200	14720
Canine Jesse W	2	Pt NH NWq	7	20	4	78	35	8970		8970
Keeney, Wm H	3	Pt NEq	7	20	4		21			
Smith, William E	3	Pt NEq	7	20	4	17	79	2040	800	2840
Wilkins, Thomas	4	Pt SWq	7	20	4	76	57	9120	3000	12120
Kelsey, John P	5	Pt SH	7	20		203		24360	1500	25860
Montgomery Chase	6	Pt SH NWq	7	20		78	35	8970	800	9770
Pt Town of Linden	7									

SECTION No. 7

Congressional Township No. 20, R. 4

SCALE: Forty rods to an inch, or ten rods to a space, Congress Land, which is one mile square for a section.
Number of acres in this section, according to United States Survey, _____



Montgomery

COUNTY, INDIANA, 1925

Assessor's Plat-Book for Madison Township No.

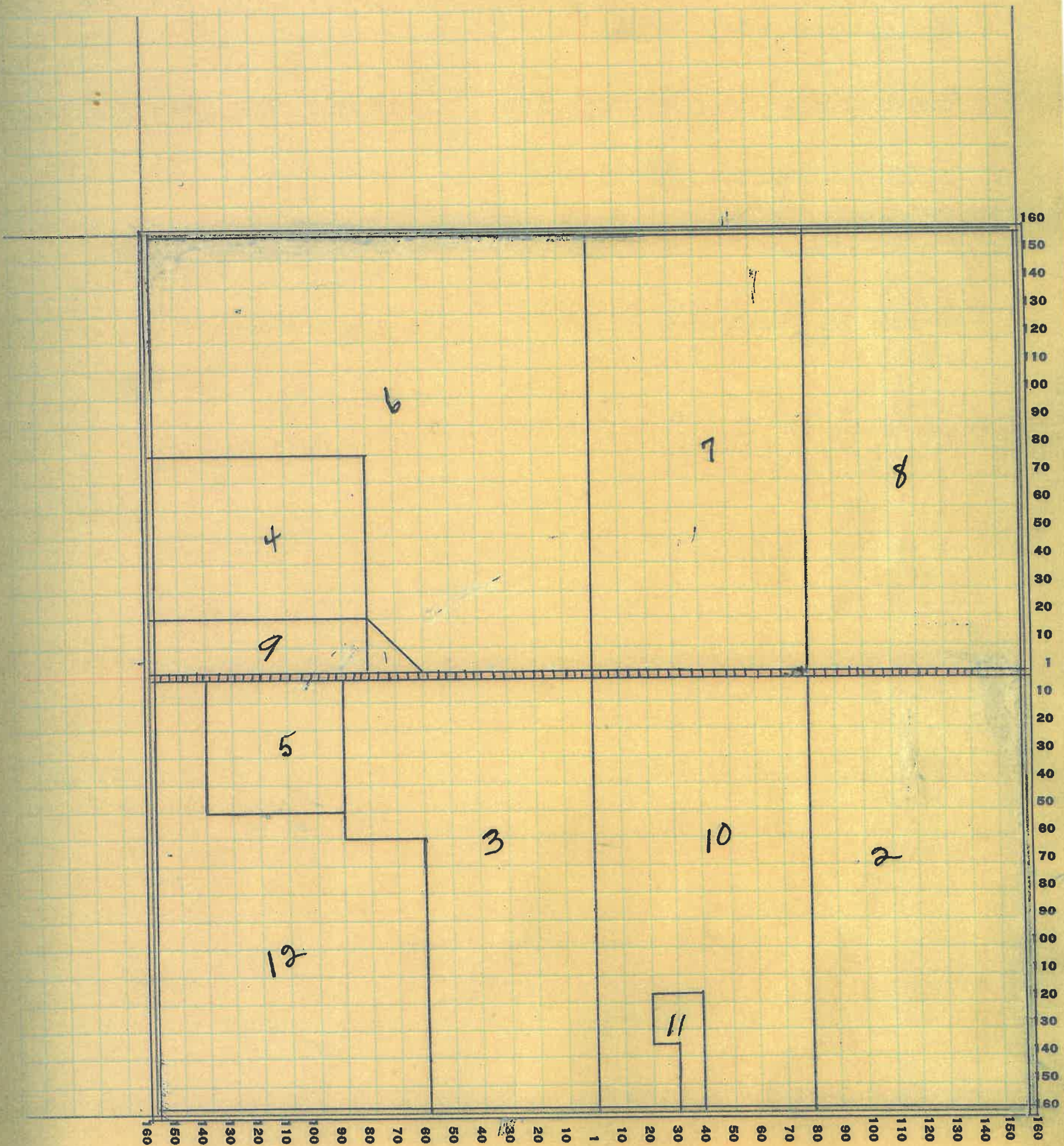
W. WAYNE CO., ST. WAYNE, IND.

NAMES OF OWNERS	Number on Plat	DESCRIPTION	Section	Township	Range	Acres	Hundredths	Value of Lands	Value of Improvements	Value of Lands and Improvements
American Milling Co	1	Pt SEq	8	20	4		50			
Butcher, W. and J. S.	2	Pt SEq	8	20	4	78	24	9360	1000	10360
Burk, Joseph E.	3	Pt EH SWq	8	20	4	57	08	⁶⁵⁵⁵ 7015	100	⁶⁵⁵⁵ 7115
Cox, Jesse M and Eliza	4	NH SWq NWq	8	20	4	31	88	4720	100	4820
Harrigan, Daniel	5	Pt	8	20	4	18	50	2280		2280
		Pt WH SWq	8	20	4		78			
Kantz, Frank and Carrie	6	Pt NEq NWq	8	20	4	39	60	14280	1500	15980
		NWq NWq	8	20	4	40				
		SEq NWq	8	20	4	39	60			
Miller, Rebecca A	7	Pt	8	20	4	79	62	9085		9085
Miller, Dan and R.	8		8	20	4	78	25	9085	1200	
Moren, Fielden and Harrigan, Daniel	9	Pt SWq				6	50	600		600
Martin Leslie	10	Pt WS SEq				75	49	6475	600	7075
Linden Cemetery	11									
Pt Town of Linden	12									

SECTION No. 8

Congressional Township No. 20, R. 4

SCALE: Forty rods to an inch, or ten rods to a space, Congress Land, which is one mile square for a section.
Number of acres in this section, according to United States Survey, _____



Montgomery

COUNTY, INDIANA, 1925

Assessor's Plat-Book for Madison Township No. _____

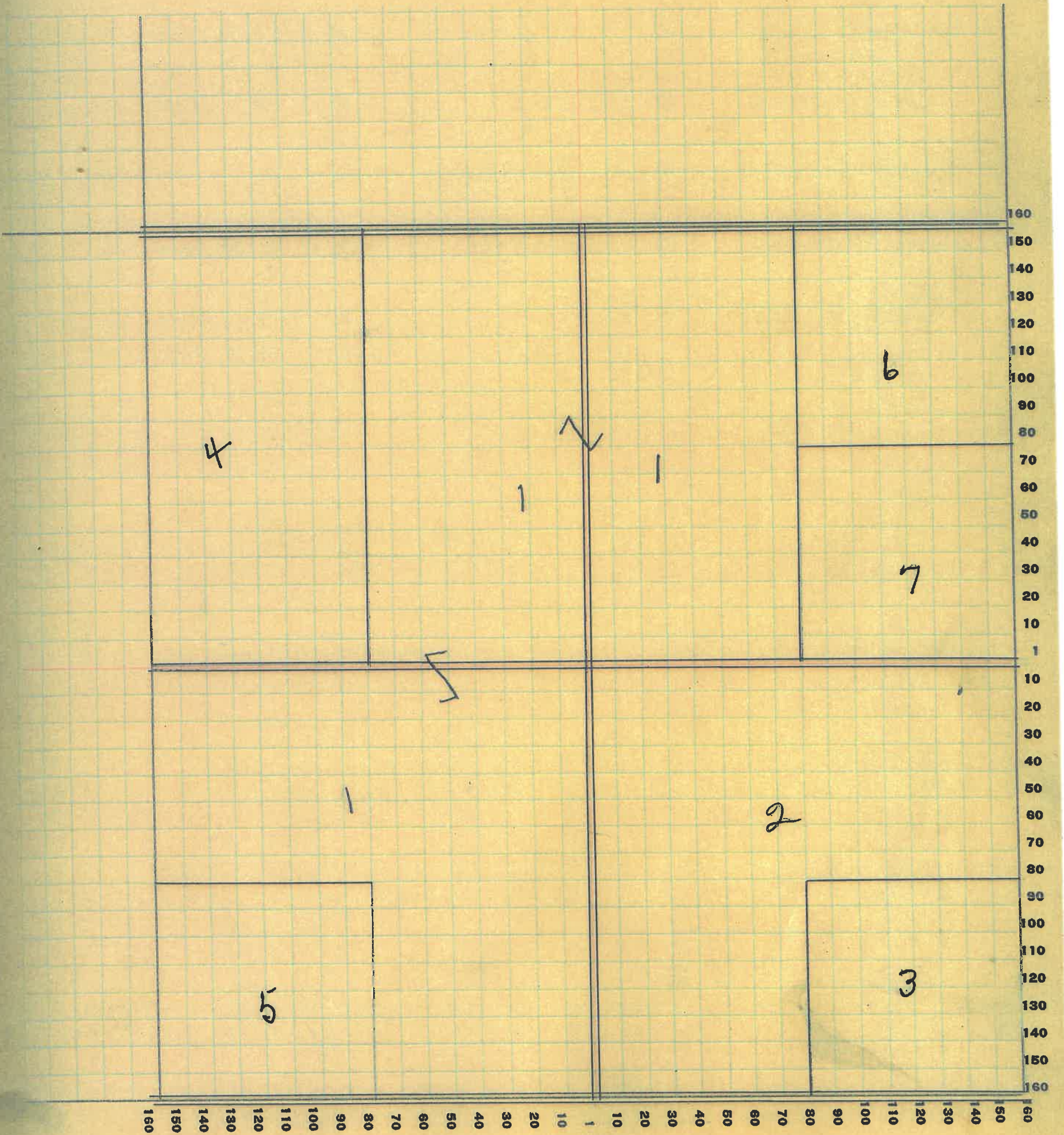
FT. WAYNE PLS. CO. FT. WAYNE, IND.

NAMES OF OWNERS	Number on Plat	DESCRIPTION	Section	Township	Range	Acres	Hundredths	Value of Lands	Value of Improvements	Value of Lands and Improvements
Fralley, A. S.	1	Pt NH SWq	9	20	4	272	67	31280	1000	32280
Fralley, Daisy B.	2	WH SEQ NEq SEQ	9	20	4	119	09	18285	300	18585
Kelley John P										
Rusk Pearl	3	SEQ. SEQ	9	20	4	40		4600		4600
Miller, Rebecca A	4	Pt WH NWq.								
Dunkle Frank	5	SWq SWq	9	20	4	40		4600		4600
Halstead, Wm C, John C and Josiah P	6	NEq NEq	9	20	4	40		4600		4600
Kirkpatrick Wm P	7	SEQ NEq	9	20	4	39	09	4485		4485

SECTION No. 9

Congressional Township No. 20, R. 4

SCALE: Forty rods to an inch, or ten rods to a space, Congress Land, which is one mile square for a section.
Number of acres in this section, according to United States Survey, _____



Montgomery COUNTY, INDIANA, 1925

Assessor's Plat-Book for Madison Township No. _____


W. WAYNE P. CO., FT. WAYNE, IND.

NAMES OF OWNERS	Number on Plat	DESCRIPTION	Section	Township	Range	Acres	Hundredths	Value of Lands	Value of Improvements	Value of Lands and Improvements
Halstead Wm C, John P Jarrah P	1	Pt NWq	10	20	4	66	67	7705	600	8305
Kirkpatrick Wm P	2	Pt NWq	10	20	4	90	70	10350	800	11150
Kelsey John P	3	Pt NEq	10	20	4	159		18285	100	18385
Rusk Pearl D	4	Pt WH SWq	10	20	4	25		2875	2000	4875
Rusk Branson	5	Pt EH SEq	10	20	4	79	09	9085	1000	10085
M ^{rs} Farland, Charles O	6	SWq	10	20	4	133	62	15410	800	
		WH SEq	10	20	4	79	09	9085	500	25795

SECTION No. 10

Congressional Township No. 20, R. 4

SCALE: Forty rods to an inch, or ten rods to a space, Congress Land, which is one mile square for a section.
Number of acres in this section, according to United States Survey, _____



Montgomery

COUNTY, INDIANA, 1925

Assessor's Plat-Book for Madison

Township No.

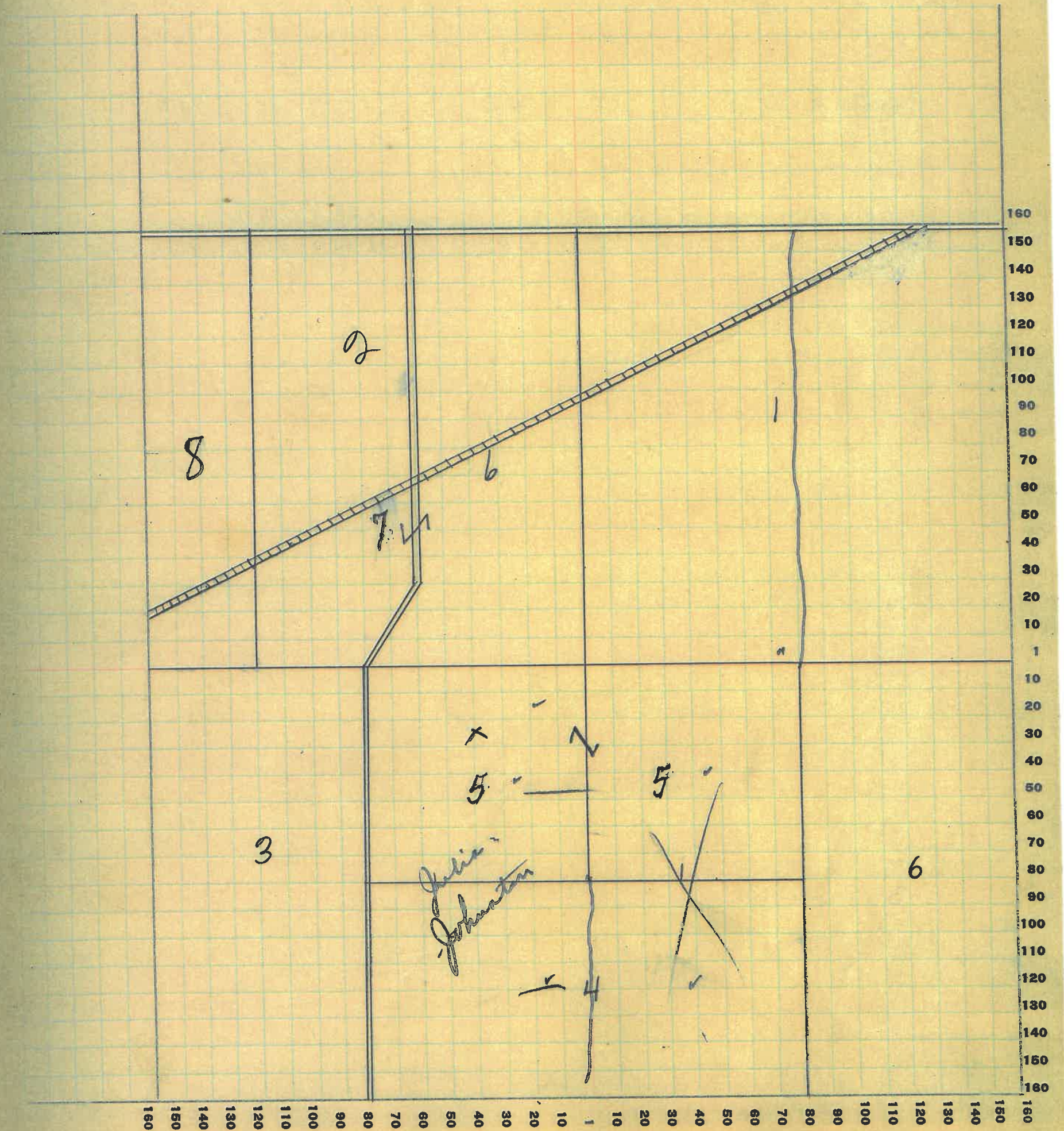
W. WAYNE PITS. CO. FT. WAYNE, IND.

NAMES OF OWNERS	Number on Plat	DESCRIPTION	Section	Township	Range	Acres	Hundredths	Value of Lands	Value of Improvements	Value of Lands and Improvements
Johnson, Mellie A	1	WH NEq EH NEq	11	20	4	80.26				
			11	20	4	80		18,400		18,400
Michael, Arthur E	2	Pt NH NWq	11	20	4	37.95		4,975	600	4,975
Rusk, Branson B.	3	WH SWq	11	20	4	80		9,600	200	9,800
Stingly, C.C.	4	Pt	11	20	4	80		9,600	1,000	10,600
Stingly, Chris	5	NEq SWq WH NEq	11	20	4	40		8,400	1,000	9,400
						40				
Stingly, M.D.	6	Pt EH	11	20	4	80		9,600	800	10,400
Thompson, Wm H	7	Pt EH NWq Pt NWq	11	20	4					
			11	20	4	81.73		9,430	400	9,830
Kelsey John P	8	Pt WH NWq	11	20	4	32		3,520		3,520

SECTION No. 11

Congressional Township No. 20, R. 4

SCALE: Forty rods to an inch, or ten rods to a space, Congress Land, which is one mile square for a section.
Number of acres in this section, according to United States Survey, _____



Montgomery COUNTY, INDIANA, 1925

Assessor's Plat-Book for Madison Township No. _____

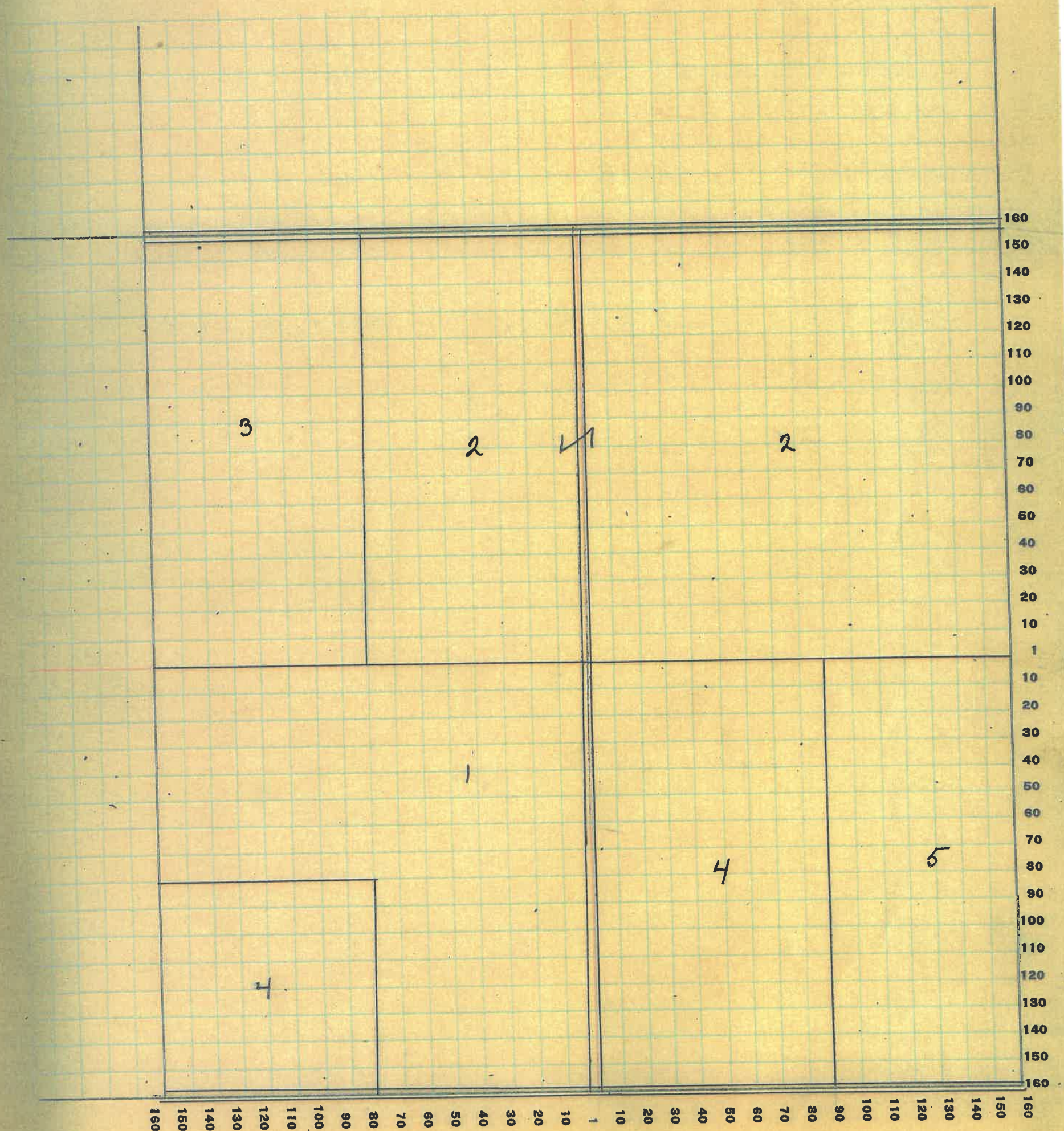
PT. WAYNE PLG. CO. PT. WAYNE, IND.

NAMES OF OWNERS	Number on Plat	DESCRIPTION	Section	Township	Range	Acres	Hundredths	Value of Lands	Value of Improvements	Value of Lands and Improvements
Halstead, J. C.	1	nwg. swg EH swg	12	20	4	120		14400	600	15000
Halstead, Wm C, John C Josiah P	2	neg EH nwg	12	20	4	160		28800	2300	30700
			12	20	4	80		9600		
Kirkpatrick Wm P	3	WH nwg	12	20	4	80		9600	700	10300
Mc Bee, Wm and Susanna	4	Pt SWg SWg Pt SEQ	12	20	4	40		20200 16200	1200	21400 17400
			12	20	4	94	50			
Welshimer, Geo.	5	Pt EH SEQ	12	20	4	66		7590	1000	8590

SECTION No. 12

Congressional Township No. 20, R. 4

SCALE: Forty rods to an inch, or ten rods to a space, Congress Land, which is one mile square for a section.
Number of acres in this section, according to United States Survey, _____



Montgomery

COUNTY, INDIANA, 1925

Assessor's Plat-Book for Madison Township No. 20

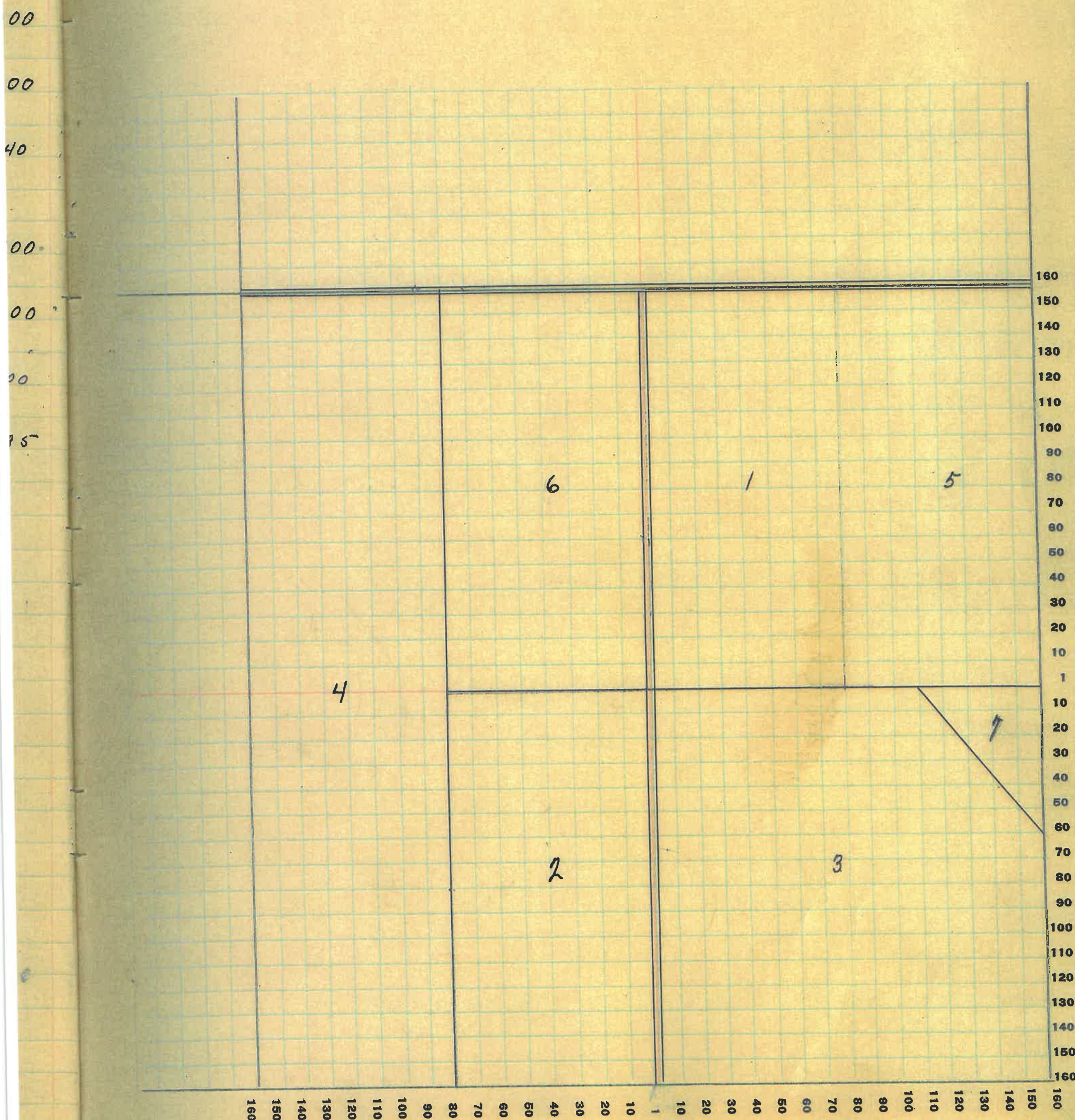
NAMES OF OWNERS	Number on Plat	DESCRIPTION	Section	Township	Range	Aces	Hundredths	Value of Lands	Value of Improvements	Value of Lands and Improvements
Fletcher, Chas E.	1	WH NEq	13	20	4	80		9600		9600
Hart, J. S and W O	2	EH SWq	13	20	4	80		9600	1000	10600
Halstead, Wm C and Cora E	3	WH SEq Pt SEq	13	20	4	147	25	17640	1000	18640
Leas, Chas F	4	Pt WH	13	20	4	160		19200		19200
Parker, Nellie M.	5	EH NEq	13	20	4	80		9600		9600
Hinds Eva E.	6	EH NWq	13	20	4	80		9600	800	10400
Gray Thomas	7	Pt EH SEq	13	20	4	12	75	1495	800	2295

SECTION No. 13

Congressional Township No. 20, R. 4

Scale of
feet and
meters

SCALE: Forty rods to an inch, or ten rods to a space, Congress Land, which is one mile square for a section.
Number of acres in this section, according to United States Survey, _____



Montgomery

COUNTY, INDIANA, 1925

Assessor's Plat-Book for Madison Township No. _____


FT. WAYNE FIG. CO. FT. WAYNE, IND.

NAMES OF OWNERS	Number on Plat	DESCRIPTION	Section	Township	Range	Aeres	Hundredths	Value of Lands	Value of Improve-ments	Value of Lands and Improve-ments
Hoss, Walter	1	Pt WH SWq EH SWq	14	20	4	133	55	16080	650	16730
Leas, Chas F	2	EH SEq Pt WH SEq	14	20	4	160		19200	1500	20700
Miller, D S	3	EH NWq	14	20	4	80		9600	800	10400
Rusk, Branson B	4	WH NWq	14	20	4	80		9600		9600
Stingley, C. C.	5	WH NEq	14	20	4	80		9600		9600
Shobe, Henry Cand Phoebe	6	Pt WH SWq	14	20	4	26	77	3105		3105
Stingley, Chris	7	Pt EH NEq	14	20	4	80		9600	800	11400

SECTION No. 14

Congressional Township No. 20, R. 4

SCALE: Forty rods to an inch, or ten rods to a space, Congress Land, which is one mile square for a section.
Number of acres in this section, according to United States Survey, _____



Montgomery

COUNTY, INDIANA, 1925

Assessor's Plat-Book for Madison Township No.


PT. WAYNE FIG. CO. - PT. WAYNE, IND.

NAMES OF OWNERS	Number on Plat	DESCRIPTION	Section	Township	Range	Acres	Hundredths	Value of Lands	Value of Improvements	Value of Lands and Improvements
Edwards, T. L.	1	Pt	15	20	4	40				
Klendworth, Alice &	2	Pt WH	15	20	4	40		4600	500	5100
Martin, Wm &	3	EH NWg	15	20	4	80		12000	1800	13800
		WH WH WH NEg	15	20	4	20				
Martin Wm Everett and Nell	3	Pt WH NEg	15	20	4	60		14400		14400
		NEg SWg				40				
		NH SEg SWg				20				
Martin Raymond B	4	SEg NEg	15	20	4	40		4800		
Morrison Clara M	5	NH NWg SEg	15	20	4	20		7200		7200
		SH NWg SEg				20				
		NH SWg SEg				20				
Rusk, Geo. G.	6	Pt WH	15	20	4	120		14400	1200	15600
Shobe Henry Cand Phoebe	7	EH SEg	15	20	4	80	23	8800	1000	9800

SECTION No. 15

Congressional Township No. 26, R. 4

SCALE: Forty rods to an inch, or ten rods to a space, Congress Land, which is one mile square for a section.
Number of acres in this section, according to United States Survey, _____



Montgomery

COUNTY, INDIANA, 1925

Assessor's Plat-Book for Madison

Township No. _____


PLAT, MAPS, P.L.M. CO., FT. WAYNE, IND.

NAMES OF OWNERS	Number on Plat	DESCRIPTION	Section	Township	Range	Acre	Hundredths	Value of Lands	Value of Improvements	Value of Lands and Improvements
Munkle Frank	1	WH SWg	16	20	4	80		9200	600	9800
Munkle, Helen and David	2	WH EH NWg	16	20	4	40		4600		4600
Long, Abbie A	3	WH SWg SEg	16	20	4	20		2200	500	2700
Lochard, Vivian F	4	NWg SWg	16	20	4	40		4400	600	5000
Rusk, Pearl	5	EH NEg	16	20	4	80		9200 13800		13800 18400
Rusk, George G	6	EH WH NEg	16	20	4	40		4600		
		Neg SEg	16	20	4	40		9200		9200
		WH NWg	16	20	4	40				
Shotts, A.R.	7	Pt SEg	16	20	4	50		5500		5500
Shotts, Isaac P	8	Pt SE SW	16	20	4					
		NEg SWg	16	20	4	70		9900	1000	10900
		EH SW g. SEg	16	20	4	20				
Slavens, Wm C	9	SWg SWg	16	20	4	40		4400		4400
Fraleigh, Daisy B.	10	EH EH NWg	16	20	4	40		4600		4600
Klendworth Alice C.	11	Pt WH				40		4600	500	5100

SECTION No. 16

Congressional Township No. 20, R. 4

SCALE: Forty rods to an inch, or ten rods to a space, Congress Land, which is one mile square for a section.
Number of acres in this section, according to United States Survey, _____



Montgomery

COUNTY, INDIANA, 1925

Assessor's Plat-Book for Madison Township No.

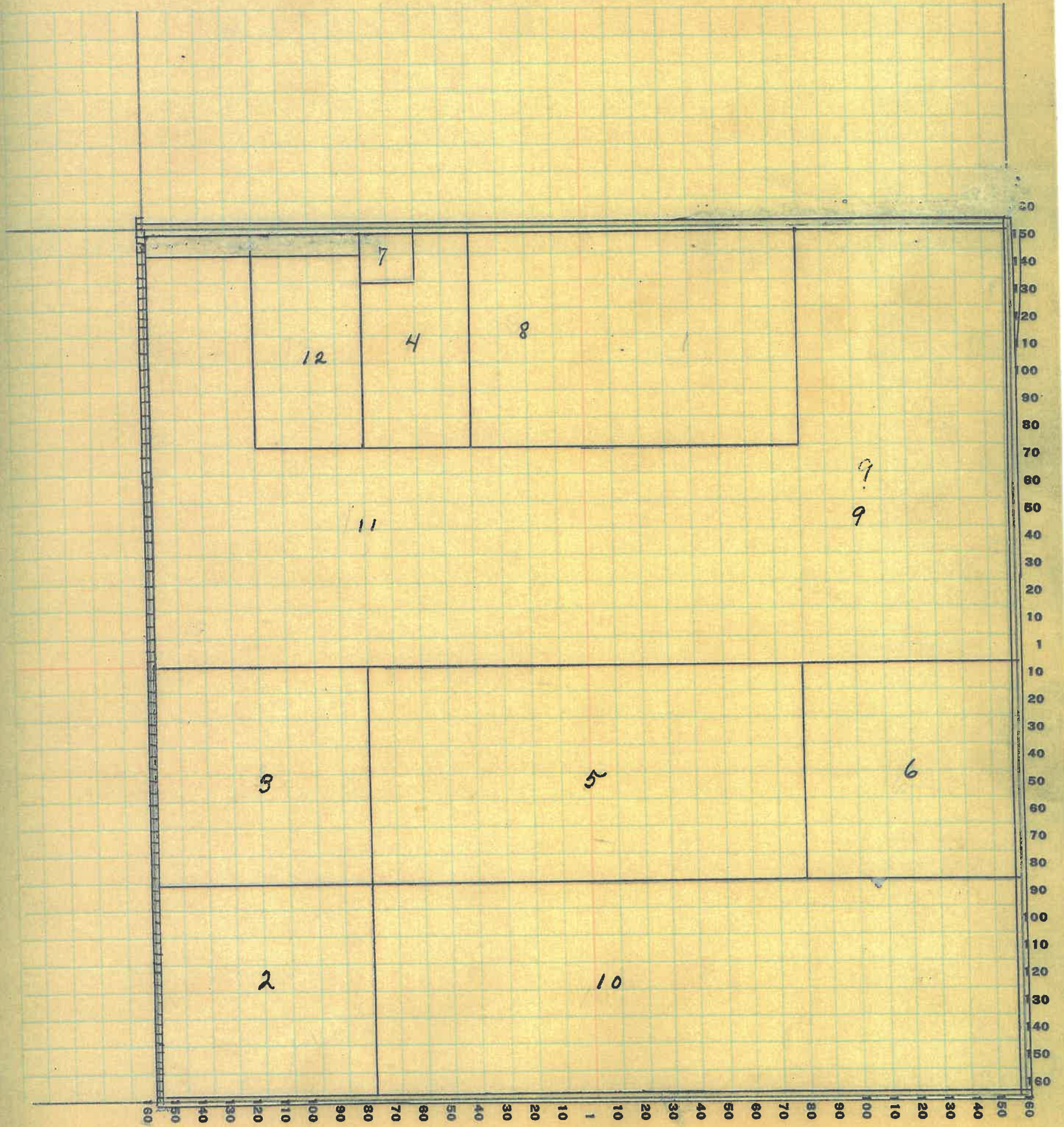
PT. WAYNE PLS. CO. PT. WAYNE, IND.

NAMES OF OWNERS	Number on Plat	DESCRIPTION	Section	Township	Range	Acres	Hundredths	Value of Lands	Value of Improvements	Value of Lands and Improvements
Boylard, Mary E	1	nwg neg	17	20	4	40		4600	800	5400
Harrigan, Daniel	2	swg swg	17	20	4	40		4400		4400
Harrigan, John	3	nwg nwg	17	20	4	40		4400	1000	5400
Kinnamon, Alex	4	pt nwg	17	20	4	18	25	1960	1200	3160
Little, Frank M and Maud M	5	pt	17	20	4	60	50	9800	400	9200
		nH neg swg	17	20	4	20				
Slavens Thomas J.	6	neg seg	17	20	4	40		4400	500	4900
Schwindler, Clarence and Katherine M	7	pt nwg	17	20	4	2		300	1200	1500
Martin Jessie F	8	pt WH	17	20	4	19	98	2400		2400
McCay Carter David and Martha	9	pt neg	17	20	4	119	50	13685	1200	14885
Spitznagel, John G and Clara	10	pt neg	17	20	4	120		13200	1000	14200
White, Emma J and Jernigan, Grace	11	pt nwg	17	20	4	97	06	11640		11640
White, Lucy M.	12	pt nwg	17	20	4	17	06	2040		2040
Pt of Town of Linden	13									

SECTION No. 17

Congressional Township No. 20, R. 4

SCALE: Forty rods to an inch, or ten rods to a space, Congress Land, which is one mile square for a section.
Number of acres in this section, according to United States Survey, _____



Montgomery

COUNTY, INDIANA, 1925

Assessor's Plat-Book for

Madison

Township No.

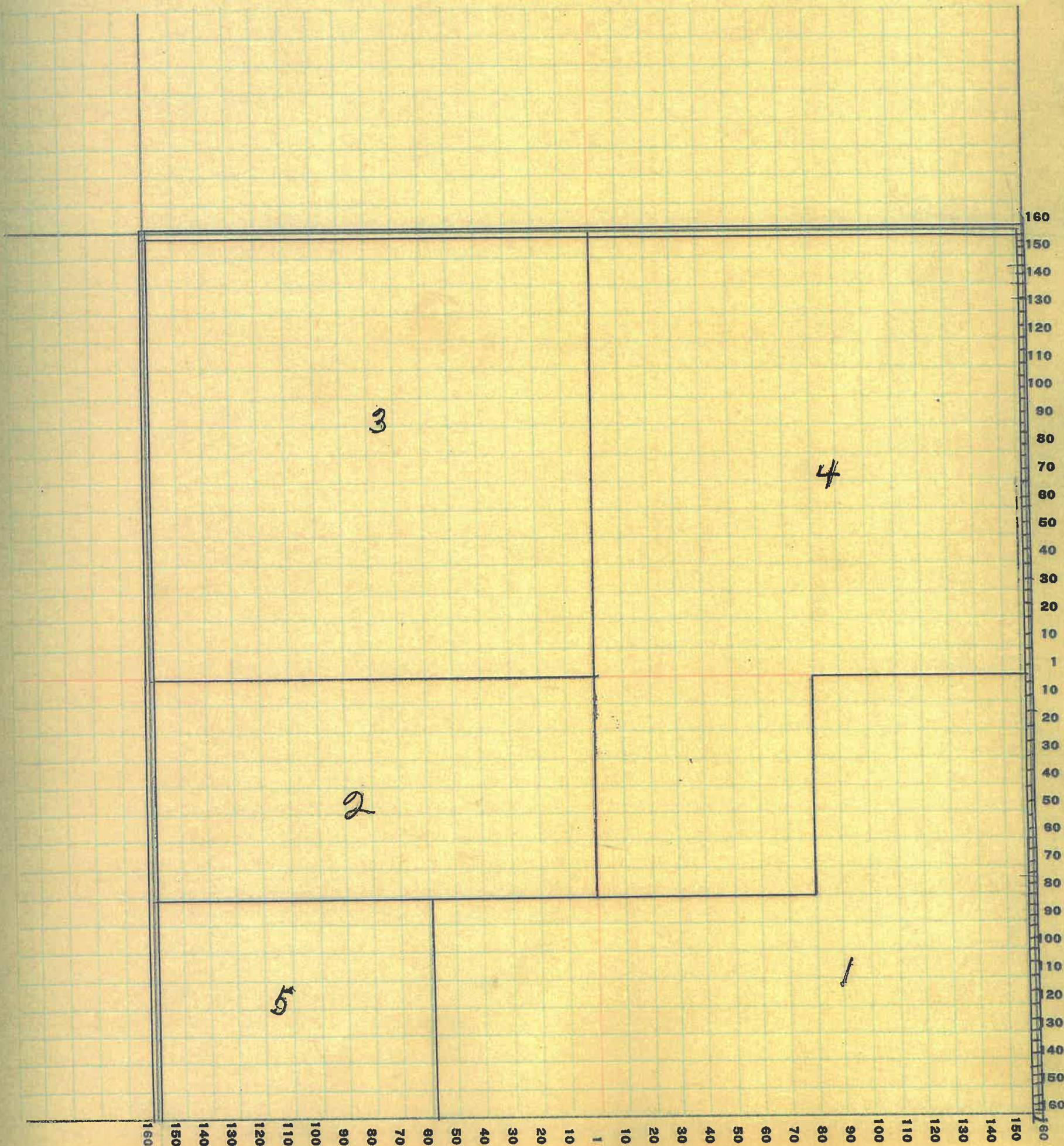
FT. WAYNE PLG. CO. FT. WAYNE, IND.

NAMES OF OWNERS	Number on Plat	DESCRIPTION	Section	Township	Range	Acres	Hundredths	Value of Lands	Value of Improvements	Value of Lands and Improvements
Owen L.W	1	Pt SH	18	20	4	146	67	14700	700	15400
Owen, Charles B	2	Pt NEq SWq	18	20	4	26	66	9790	1000	10790
		Pt WH	18	20	4	53	93			
Wilkins, Thomas	3	Pt NWq	18	20	4	158	36	18960	4000	22960
White Emma and Jennigan Grace	4	Pt EH	18	20	4	200	50	24000	1000	25000
Norman J.P.	5	Pt SWq	18	20	4	53	33	5300	500	5800

SECTION No. 18

Congressional Township No. 20, R. 4

SCALE: Forty rods to an inch, or ten rods to a space, Congress Land, which is one mile square for a section.
Number of acres in this section, according to United States Survey, _____



Montgomery

COUNTY, INDIANA, 1925

Assessor's Plat-Book for Madison Township No.

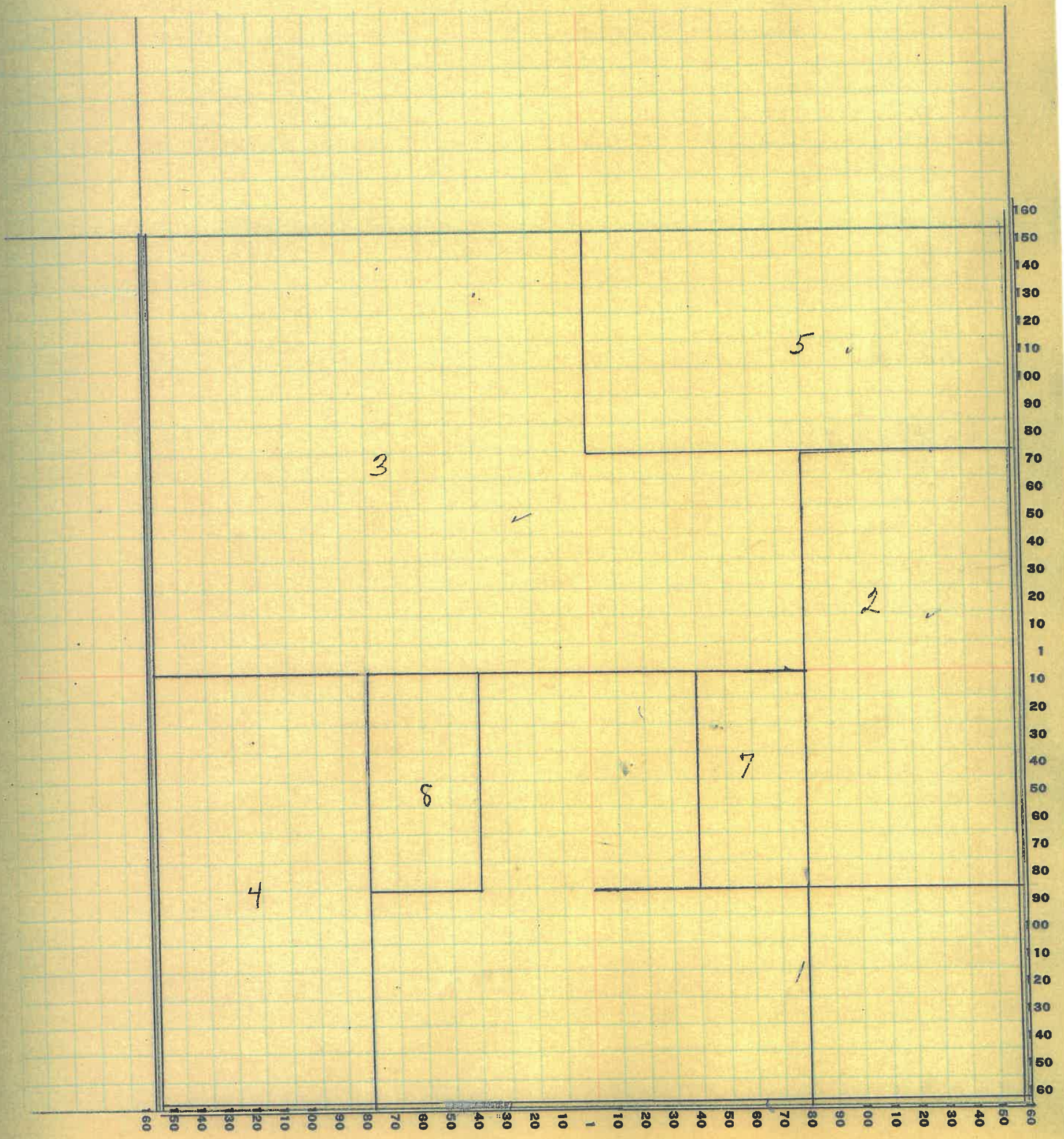
PT. WAYNE PTO. CO. PT. WAYNE, IND.

NAMES OF OWNERS	Number on Plat	DESCRIPTION	Section	Township	Range	Acres	Hundredths	Value of Lands	Value of Improvements	Value of Lands and Improvements
Murphy, Johanna M	1	Pt SH SEG, SEG SEG	19 20	4	80	7200	600	7800		
Murphy, Mary E	1	EH	19 20	4	80	7200	600	7800		
Martin, Leslie	3	Pt NH	19 20	4	159 13	14310	600	18510		
		Pt WH	19 20	4	40	3600				
Norman, J.P.	4	Pt WH SWg	19 20	4	78 98	7110	200	7310		
		Pt WH	19 20	4						
Owen L.W	5	NH Neg	19 20	4	80	7200		7200		
Simmons Mary L	4	Pt NH SEG	19 20	4	20	7200	200	7400		
		Pt SWg	19 20	4	59 50					
Simmons Wright	7	Pt SEG	19 20	4	20	1800		1800		
Shotts, Henry R	8	WH Neg SWg	19 20	4	20	1800		1800		

SECTION No. 19

Congressional Township No. 20, R. 4

SCALE: Forty rods to an inch, or ten rods to a space; Congress Land, which is one mile square for a section.
Number of acres in this section, according to United States Survey, _____



Montgomery

COUNTY, INDIANA, 1925

Assessor's Plat-Book for Madison Township No.

FT. WAYNE FIG. CO. FT. WAYNE, IND.

NAMES OF OWNERS	Number on Plat	DESCRIPTION.	Section	Township	Range	Acres	Hundredths	Value of Lands	Value of Improvements	Value of Lands and Improvements
Elliott, John Wand Emma	1	Pt SE q.	20	20	4	60		6600		6600
		Pt SH	20	20	4					
Elliott Emma H		Pt SE q	20	20	4					
Elliott Emma H	2	EH NW q	20	20	4	80		8000		8000
Harrigan John	3	NW q NW q	20	20	4	80		8000	1000	9000
		SW q NW q	20	20	4					
Binn, Elizabeth	4	NH	20	20	4	239	54	24000	1000	25000
		WH SE q	20	20	4					
		Pt SW q	20	20	4					
Farland, Jas O.	5	WH NE q	20	20	4	80		8000		8400
Murphy, Johanna M.	6	NE q NE q	20	20	4	40		4400		4400
Royer John M.	7	Pt EH	20	20	4	100		11000	800	11800

Montgomery

COUNTY, INDIANA, 1926

Assessor's Plat-Book for Madison Township No.


W. W. WAYNE, PLO. CO. - FT. WAYNE, IND.

NAMES OF OWNERS	Number on Plat	DESCRIPTION	Section	Township	Range	Acres	Hundredths	Value of Lands	Value of Improvements	Value of Lands and Improvements
Davenport Mark E and Mary	1	Pt WH	21	20	4	40	35	4000	500	4500
Edwards, K. L.	2	Pt NEQ	21	20	4	30	50	3300		3300
Elliott John and Emma H	3	SH SWg NEg SWg	21	20	4	80		18200	800	14000
Elliott, Emma H	3	Pt NWg SWg	21	20	4	33		3630		3630
Hudson John D	4	Pt EH Pt EH	21	20	4	183	75	18400	1000	19400
Royer, John M.	5	Pt WH	21	20	4	59		5900	500	6400
Shotts A. R.	6	EH NWg.	21	20	4	80		43500 4000	700	44200 8700
Shewlis Hal	7	Pt WH NWg	21	20	4	28		2800	500	3300
Whitecotton I. and M.	8	Pt WH NEg	21	20	4	38	05	4180	400	4580

SECTION No. 21

Congressional Township No. 20, R. 4

SCALE: Forty rods to an inch, or ten rods to a space, Congress Land, which is one mile square for a section.
Number of acres in this section, according to United States Survey, _____



Montgomery COUNTY, INDIANA, 1925

Assessor's Plat-Book for Madison Township No. _____

PT. WAYNE, IND. CO. - PT. WAYNE, IND.

NAMES OF OWNERS	Number on Plat	DESCRIPTION	Section	Township	Range	Acres	Hundredths	Value of Lands	Value of Improvements	Value of Lands and Improvements
Boots, Eva Marie	1	Pt SWq	22	20	4	80		7600		7600
Boots, Joseph O	1	Pt SWq	22	20	4	80		7600	1000	8600
Edward, K L.	2	Pt NH	22	20	4	64	50	7150	200	11750
		NWq NWq	22	20	4	40		4400		
Michael, Malinda and Daniel A. and Mina McCallum	3	EH NEq	22	20	4	80		8800	500	9300
Moffitt, James W and Pearl J.	4	EH SEq WH SEq	22	20	4	80		17600	200	17800
			22	20	4	80				
Youmans, Austin B.	5	SH NWq	22	20	4	85	50	8600	1000	9600

SECTION No. 22

Congressional Township No. 20, R. 4

SCALE: Forty rods to an inch, or ten rods to a space, Congress Land, which is one mile square for a section.
Number of acres in this section, according to United States Survey, _____

of
and
ve-
ts

0


0

50

100

150

0



44

Montgomery

COUNTY, INDIANA, 1925

Assessor's Plat-Book for Madison

Township No. _____

PT. WAYNE FIG. CO. PT. WAYNE, IND.

NAMES OF OWNERS	Number on Plat	DESCRIPTION	Section	Township	Range	Acres	Hundredths	Value of Lands	Value of Improvements	Value of Lands and Improvements
Bowers, Frank C	1	Pt E H	23	20	4	197	50	22685	1800	24485
		Pt E H NE q	23	20	4					
Dicks, Rodely H	2	Pt E H	23	20	4	9	57	1000		1000
Everson, Albert R	3	W H NW q	23	20	4	80		20815	1500	22315
		Pt	23	20	4	101	37			
Irons, Chas E.	4	Pt W H SE q.	23	20	4	56		6420		6420
Miller, D S	5	Pt S H	23	20	4	65	62	7590	500	8090
Moffitt, James W and Paul J	6	W H SW q.	23	20	4	80		9200		9200
Parker, Chas R.	7	Pt E H NE q	23	20	4	50		5750		5750

SECTION No. 28

Congressional Township No. 20, R. 4

SCALE: Forty rods to an inch, or ten rods to a space, Congress Land, which is one mile square for a section.
Number of acres in this section, according to United States Survey, _____

85

00


5

0

0

0

0



46

Montgomery

COUNTY, INDIANA, 1924

Assessor's Plat-Book for Madison


Township No.

NAMES OF OWNERS	Number on Plat	DESCRIPTION	Section	Township	Range	Acres	Hundredths	Value of Lands	Value of Improvements	Value of Lands and Improvements
Nicks, Bodely K	1	Pt WH	24	20	4	154.49	49	17710		17710
Irons, Chas E, James Hand 2 John	2	Pt NWq	24	20	4	28		13800	1000	14800
		Pt SWq	24	20	4	35				
		Pt EHNWq	24	20	4	12				
		NEq NEq	24	20	4	40				
Irons, Chas E	3	Pt SEq	24	20	4	158		18960	1200	20160
Irons, Mary	4	Pt SEq SEq	24	20	4	2		250	100	350
Mc Bee, M J.	5	Pt NEq	24	20	4	160		18800	1200	20000
Parker, Chas L.	6	Pt WH NWq	24	20	4	50		5750		5750

SECTION No. 24

Congressional Township No. 20, R. 4

SCALE: Forty rods to an inch, or ten rods to a space, Congress Land, which is one mile square for a section.
Number of acres in this section, according to United States Survey, _____



48

Montgomery

COUNTY, INDIANA, 1925

Assessor's Plat-Book for Madison

Township No. _____

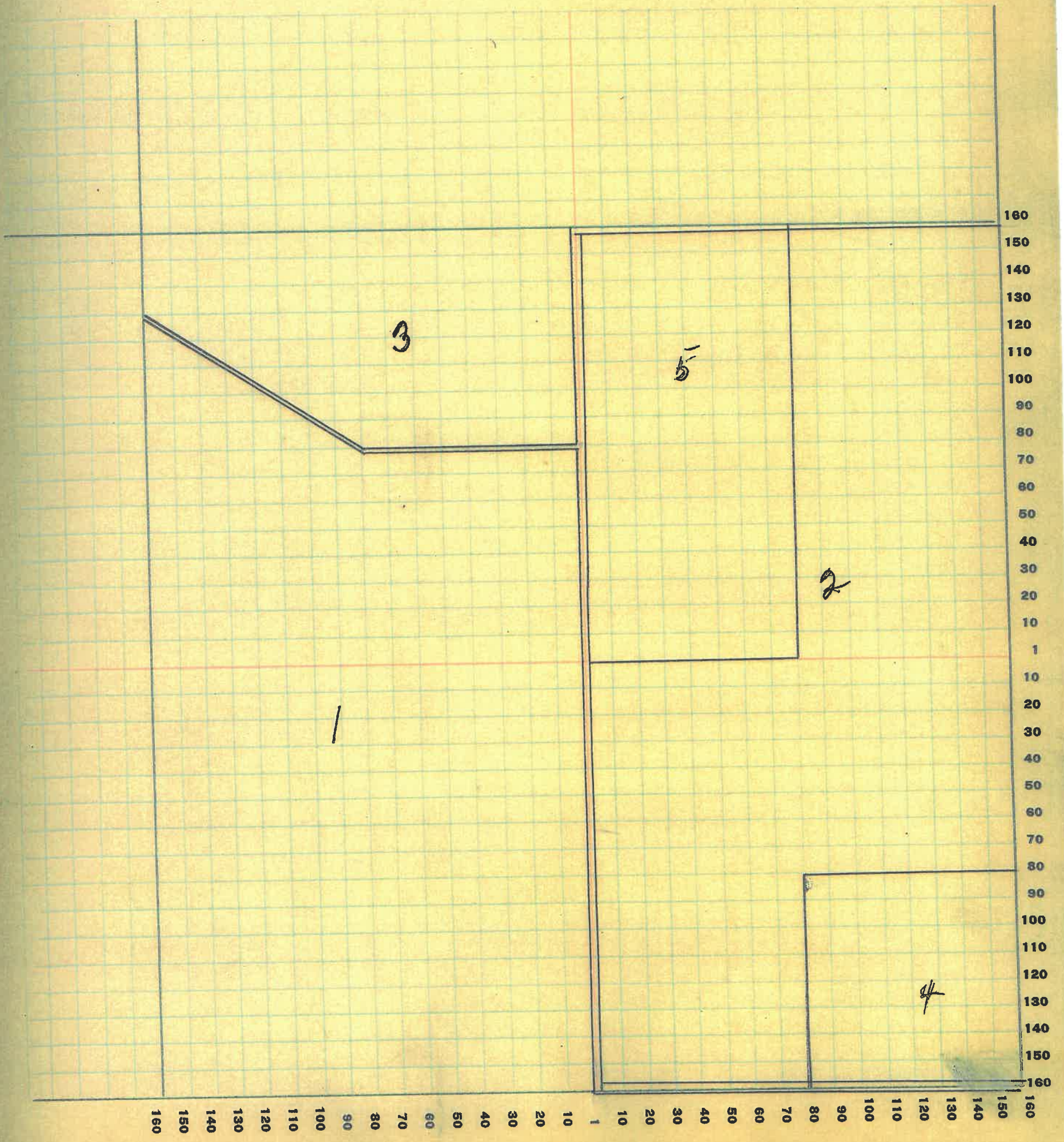
PT. HAYRE PLO. CO. PT. HAYRE, IND.

NAMES OF OWNERS	Number on Plat	DESCRIPTION	Section	Township	Range	Acres	Hundredths	Value of Lands	Value of Improvements	Value of Lands and Improvements
Binford Wm P	1	Pt NWq, Pt SWq	25	20	4	260.50	50	20800	1200	22000
Binford Joseph	2	Pt	25	20	4	200		22000	800	22800
Nicks Bodely K	3	Pt NWq	25	20	4	57.75		6670	1100	7770
King John W	4	SEq SEq	25	20	4	40		4000	1000	5000
Royer J. W.	5	WH NEq	25	20	4	80		8800	900	9700

SECTION No. 25

Congressional Township No. 20, R. 4

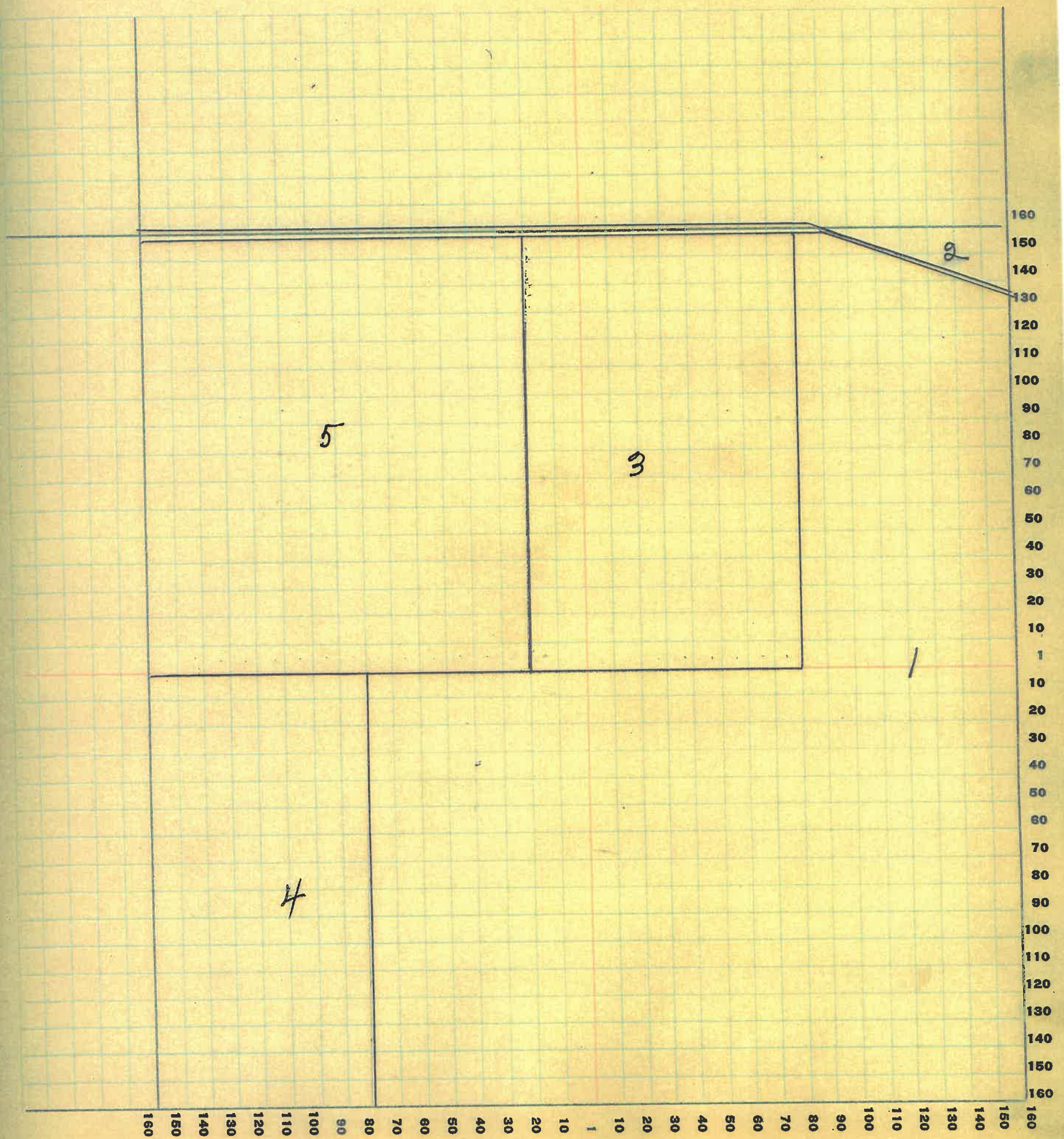
SCALE: Forty rods to an inch, or ten rods to a space; Congress Land, which is one mile square for a section.
Number of acres in this section, according to United States Survey, _____



SECTION No. 26

Congressional Township No. 20, R. 4

SCALE: Forty rods to an inch, or ten rods to a space, Congress Land, which is one mile square for a section.
Number of acres in this section, according to United States Survey, _____



Montgomery

COUNTY, INDIANA, 1925

Assessor's Plat-Book for Madison

Township No. _____


T. WAYNE PYS. CO. FT. WAYNE, IND.

NAMES OF OWNERS	Number on Plat	DESCRIPTION	Section	Township	Range	Acres	Hundredths	Value of Lands	Value of Improvements	Value of Lands and Improvements
Murham, Geo J	1	Pt.	27	20	4	520		52000	1500	53500
		Pt SEq	27	20	4	40		4400		4400
Shanklin, Fred M		EH NEq	27	20	4	80		8800		8800

SECTION No. 27

Congressional Township No. 20, R. H

SCALE: Forty rods to an inch, or ten rods to a space, Congress Land, which is one mile square for a section.
Number of acres in this section, according to United States Survey, _____



Montgomery

COUNTY, INDIANA, 1925-

Assessor's Plat-Book for Madison Township No. _____

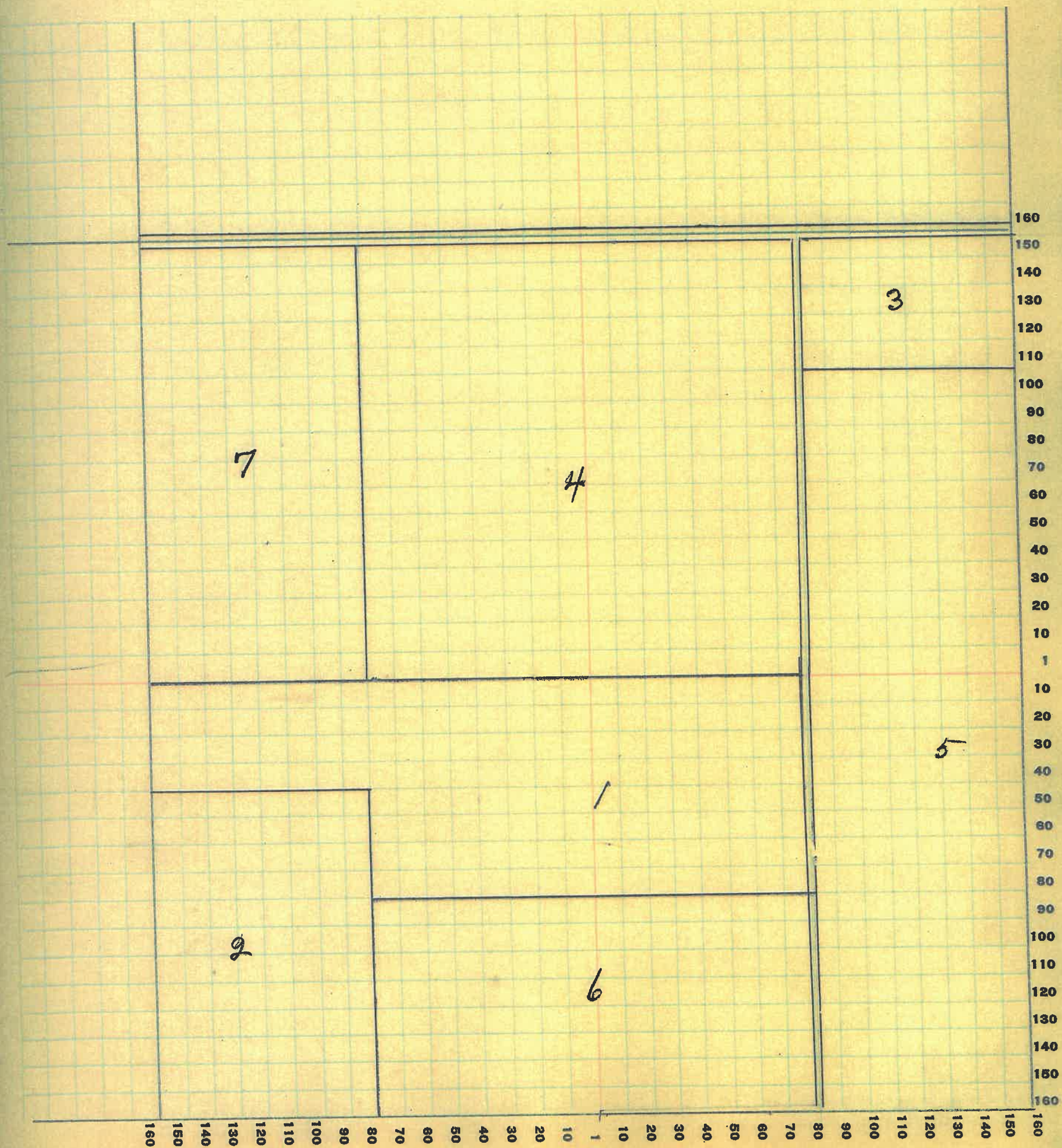
PT. WAYNE PTO. CO. FT. WAYNE, IND.

NAMES OF OWNERS	Number on Plat	DESCRIPTION	Section	Township	Range	Acres	Hundredths	Value of Lands	Value of Improvements	Value of Lands and Improvements
Breaks, Flora C	1	Pt WH	28	20	4	100		11500		11500
Cochran, John L	2	Pt SH	28	20	4	60		6900		6900
Murham, George J	3	Pt EH NEq	28	20	4	23		2645	1200	3845
Morris, Sylvester C.	4	Pt	28	20	4	160		18400	1200	19600
Martin, James Mand M	5	Pt EH	28	20	4	137		15755	800	16555
Todd, Ralph Cand Ethel S	6	Pt SH	28	20	4	80		9200	1000	10200
Prosser, Sanford E	7	WH NWq	29	20	4	80		9200	1200	10400

SECTION No. 28

Congressional Township No. 20, R. 4

SCALE: Forty rods to an inch, or ten rods to a space, Congress Land, which is one mile square for a section.
Number of acres in this section, according to United States Survey, _____



Montgomery

COUNTY, INDIANA, 1925

Assessor's Plat-Book for Madison Township No. _____


FT. WAYNE FIG. CO. FT. WAYNE, IND.

NAMES OF OWNERS	Number on Plat	DESCRIPTION	Section	Township	Range	Acres	Hundredths	Value of Lands	Value of Improvements	Value of Lands and Improvements
Daley, James and Agnes Rooney and Elizabeth Cautley	1	WH NWq	29	20	4	80		6800	500	7300
Murdock, Charles	2	NWq NEq	29	20	4	20		2300		2300
Murdock Samuel	3	SWq NEq Pt NWq	29	20	4	60		6900	1000	7900
Murdock Realty Company	4	Pt SH	29	20	4	240		27600	1500	28100
Prosser, Sanford B	5	EH NEq	29	20	4	80		9200	1000	10200
Vail, Amanda R	6	Pt Nii	29	20	4	80		8000	300	8300
Thompson, B.A.	7	WH SWq	29	20	4	80		5600		5600

SECTION No. 29

Congressional Township No. 20, R. 4

SCALE: Forty rods to an inch, or ten rods to a space, Congress Land, which is one mile square for a section.
Number of acres in this section, according to United States Survey, _____



Montgomery

COUNTY, INDIANA, 19

Assessor's Plat-Book for Madison

Township No. _____

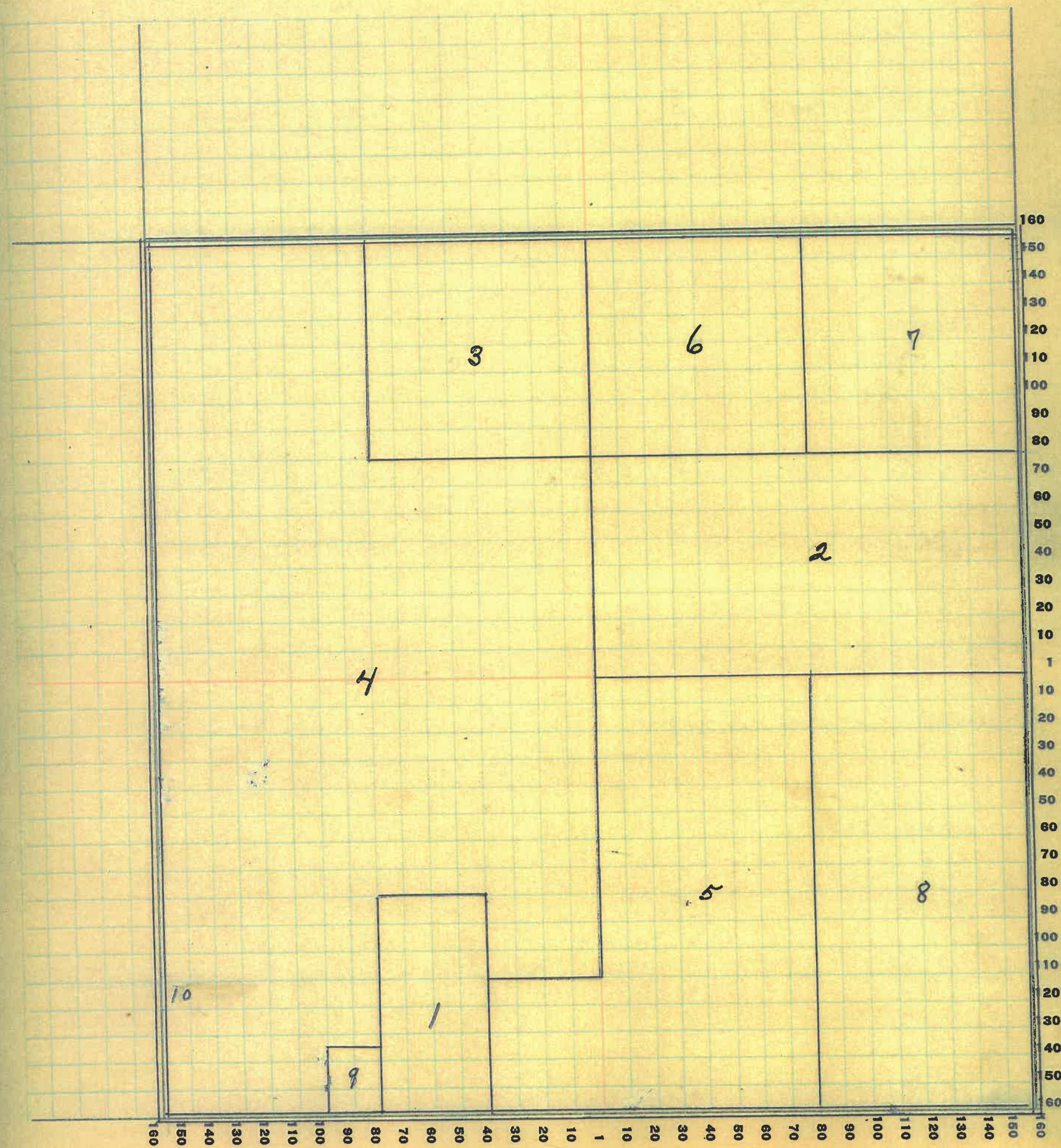
FT. WAYNE PLS. CO. FT. WAYNE, IND.

NAMES OF OWNERS	Number on Plat	DESCRIPTION	Section	Township	Range	Acres	Hundredths	Value of Lands	Value of Improvements	Value of Lands and Improvements
Lyons Clayton	1	WH SEq SWq	30	20	4	20		1800	400	2200
Murdock, Charles	2	SEq NEq Pt NEq	30	20	4	80	20	7200	1000	8200
Shotts, Henry R	3	Pt NWq	30	20	4	40	50	3690	500	4190
Vincent, Thomas H	4	Pt NH Pt WH Pt SQ	30	20	4	293	24	20970	1200	22170
Woods, Michael and Margret	5	Pt SH	30	20	4	94	50	8550	1000	9550
Murphy, Joseph M	6	NWq NEq	30	20	4	40		3600	4	3600
Murphy, Johanna	7	NEq NEq	30	20	4	40		3600	400	4000
McKinney, Chas E	8	EH SEq	30	20	4	80		7200	200	7900
Mason, Lou J	8	SWq SWq	30	20	4	3	42	90	150	240
Lyons, William	10	SWq SWq	30	20	4	1		90		90

SECTION No. 30

Congressional Township No. 20, R. 4

SCALE: Forty rods to an inch, or ten rods to a space, Congress Land, which is one mile square for a section.
Number of acres in this section, according to United States Survey, _____



Montgomery

COUNTY, INDIANA, 1925

Assessor's Plat-Book for Madison Township No.


FT. WAYNE PTO. CO. FT. WAYNE, IND.

NAMES OF OWNERS	Number on Plat	DESCRIPTION	Section	Township	Range	Acres	Hundredths	Value of Lands	Value of Improvements	Value of Lands and Improvements
Buskirk Thomas	1	Pt SEq	31	20	4	8.02	600			600
Gill James and Elizabeth	2	Pt NWq	31	20	4	2.25	120	100		220
Hughes Lurton H	3	Pt SEq	31	20	4	125.31	9375	500		9875
Mills Ida	4	Pt WH	31	20	4	97.09	2820	300		3120
Simms Enoch	5	EH SWq	31	20	4	80	4500	400		6000
Simms Jacob	6	Pt WH	31	20	4	37.05	2775	400		3175
Thompson S.H.D.	7	Pt NEq	31	20	4	80	4800	600		5400
Thompson Mary	8	Pt SEq	31	20	4	28.80	2030			2030
Tomlinson, Martha J	9	Pt NWq Pt WH NWq	31	20	4	35.60	2160			2160
Tomlinson, Amanda R	10	Pt NWq	31	20	4	22	1320			1320
Tomlinson, Amanda M	11	Pt NWq Pt NE NWq	31	20	4	92.90	2970	1000		3970
Layton, Pearl E	12	NH NWq	31	20	4	80	4800	600		5400
Wilson, Wm H	13	Pt NWq Pt WH	31	20	4	30	2700			2700
Whitecotton Land M	14	Pt NW NEq	31	20	4	38.05	4180	400		4580
Vincent Thos H	14	Pt NWq	31	20	4	17.50	1020			1020
Mt Pleasant Church	15									

SECTION No. 31

Congressional Township No. _____, R. _____

SCALE: Forty rods to an inch, or ten rods to a space, Congress Land, which is one mile square for a section.
Number of acres in this section, according to United States Survey, _____



Montgomery

COUNTY, INDIANA, 1925

Assessor's Plat-Book for

Madison

Township No.

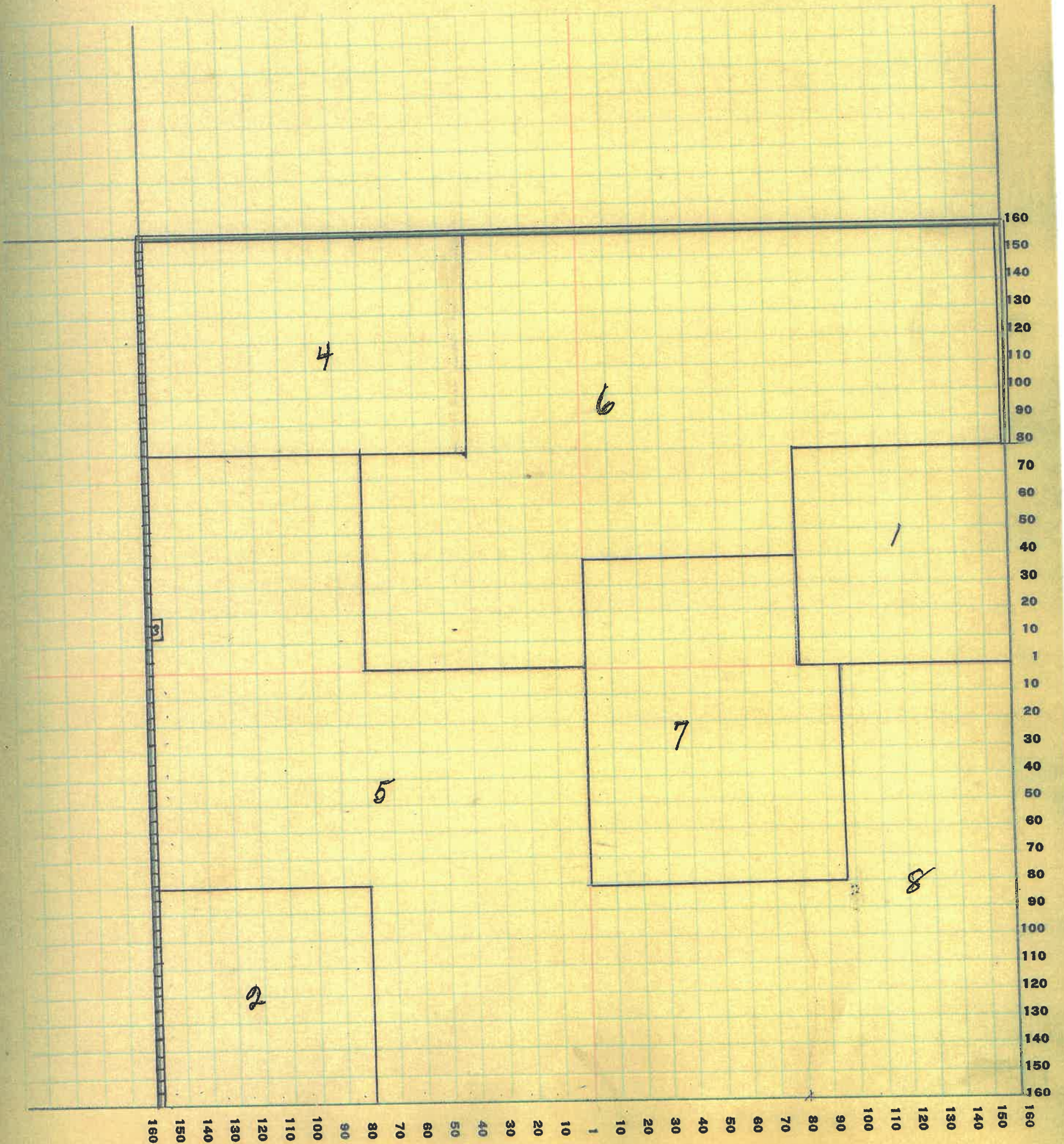
PT. WAYNE P.M. CO. PT. WAYNE, IND.

NAMES OF OWNERS	Number on Plat	DESCRIPTION	Section	Township	Range	Acres	Hundredths	Value of Lands	Value of Improvements	Value of Lands and Improvements
Cochran, John L.	1	SEg SEg	32	20	4	40		4600		4600
Carroll, Michael	2	Pt SWg	32	20	4	50	16	5000		5000
Crabb, Reynolds, Taylor Co	3	Pt	32	20	4		10	50	14000	14050
Fletcher, Mable	4	NWg WH NEg NWg	32	20	4	60		6600	1200	7800
Haas, Wm and Wm H	7	Pt SWg NWg Pt WH SWg EH SWg SWg SEg Pt SEg SEg	32	20	4	199	01			
						40		23900	1200	25100
Keaton Clarence M	4	EH NEg SEg NWg NWg NEg Pt NH SWg	32	20	4	118		12980	1000	13980
Mason, Lou T	1	NWg SEg Pt SH WH NEg Pt NEg SWg	32	20	4	66		6870	250	7120
McFarland, Charles O	2	Pt NEg SEg Pt SEg SEg	32	20	4	66		6600		6600

SECTION No. 32.

Congressional Township No. 20, R. 4

SCALE: Forty rods to an inch, or ten rods to a space, Congress Land, which is one mile square for a section.
Number of acres in this section, according to United States Survey, _____



Montgomery

COUNTY, INDIANA, 1925

Assessor's Plat-Book for

Madison

Township No.

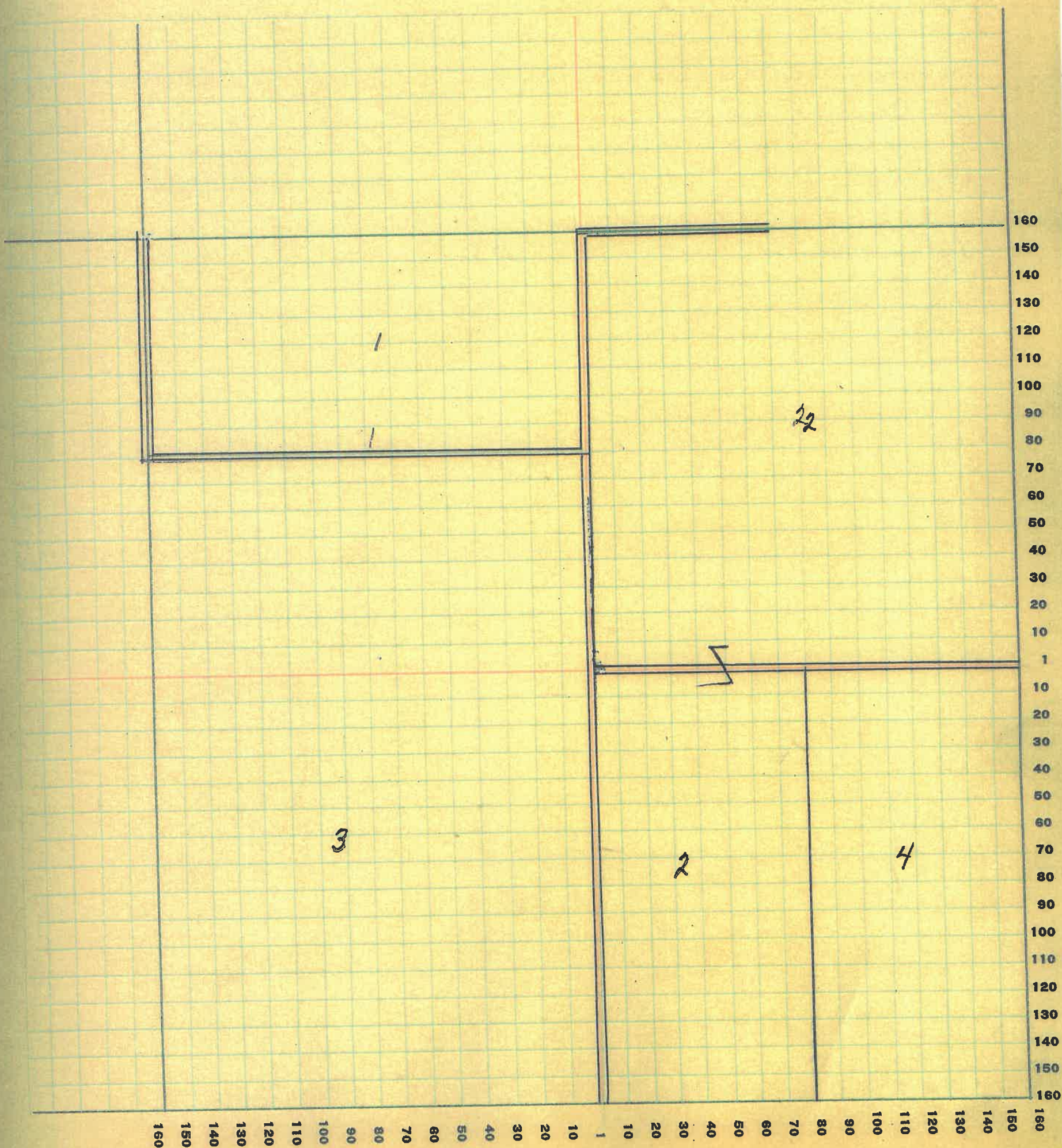
PT. WAYNE FIG. CO. PT. WAYNE, IND.

NAMES OF OWNERS	Number on Plat	DESCRIPTION	Section	Township	Range	Aeres	Hundredths	Value of Lands	Value of Improve-ments	Value of Lands and Improve-ments
Cochran, John L	1	Pt NWq	33	20	4	79 88	9200	1200	10400	
Durham, George T	2	Pt EH	33	20	4	240	27000	2000	29000	
Jackson, Cyrus E	3	SWq SH NWq	33	20	4	240	27000	1500	28500	
Tyler, Mary H	4	EH SEq	33	20	4	80	8800	800	9600	

SECTION No. 33

Congressional Township No. 20, R. 4

SCALE: Forty rods to an inch, or ten rods to a space, Congress Land, which is one mile square for a section.
Number of acres in this section, according to United States Survey, _____



Montgomery COUNTY, INDIANA, 1925


Assessor's Plat-Book for Madison Township No. _____

NAMES OF OWNERS	Number on Plat	DESCRIPTION	Section	Township	Range	Acres	Hundredths	Value of Lands	Value of Improvements	Value of Lands and Improvements
Lynch, William B	1	SE q	34	20	4	160		12800	9000	21800
Morrison, James W	2	Pt SW q	34	20	4	83		6640	600	7240
Everson Wallace and Nellie G.	3	EH EH SW q	34	20	4	40		3200	200	3400
Nurham George T	4	Pt	34	20	4	319	56	25600		25600
Tyler Mary H	5	Pt WH SW q	34	20	4	37		4070		4070

SECTION No. 34

Congressional Township No. 20, R. 4

SCALE: Forty rods to an inch, or ten rods to a space, Congress Land, which is one mile square for a section.
Number of acres in this section, according to United States Survey, _____



Montgomery

COUNTY, INDIANA, 1925

Assessor's Plat-Book for Madison Township No.


PT. WAYNE PLS. CO. PT. WAYNE, IND.

NAMES OF OWNERS	Number on Plat	DESCRIPTION	Section	Township	Range	Acres	Hundredths	Value of Lands	Value of Improvements	Value of Lands and Improvements
Beal, Charles G.	1	PT SH	35	20	4	80		7600	1000	8600
Murham, George T	2	PT NWq	35	20	4	120	50	9000		9000
Lynch, William B	3	WH SWq	35	20	4	80		6400		6400
M ^c Mullen James and Laura L.	4	EH SEQ.	35	20	4	80		6400	500	6900
Ornbaum, B Land Emma and Harley W.	5	PT NH	35	20	4	200		1700 24200	800	25000
Winningham, Maryd	6	NWq SEQ PT NEq SWq	35	20	4	79	50	6800	800	7600
			35	20	4					

SECTION No. 35

Congressional Township No. 20, R. 4

SCALE: Forty rods to an inch, or ten rods to a space, Congress Land, which is one mile square for a section.
Number of acres in this section, according to United States Survey, _____



69

Montgomery

COUNTY, INDIANA, 1925

Assessor's Plat-Book for Madison Township No.

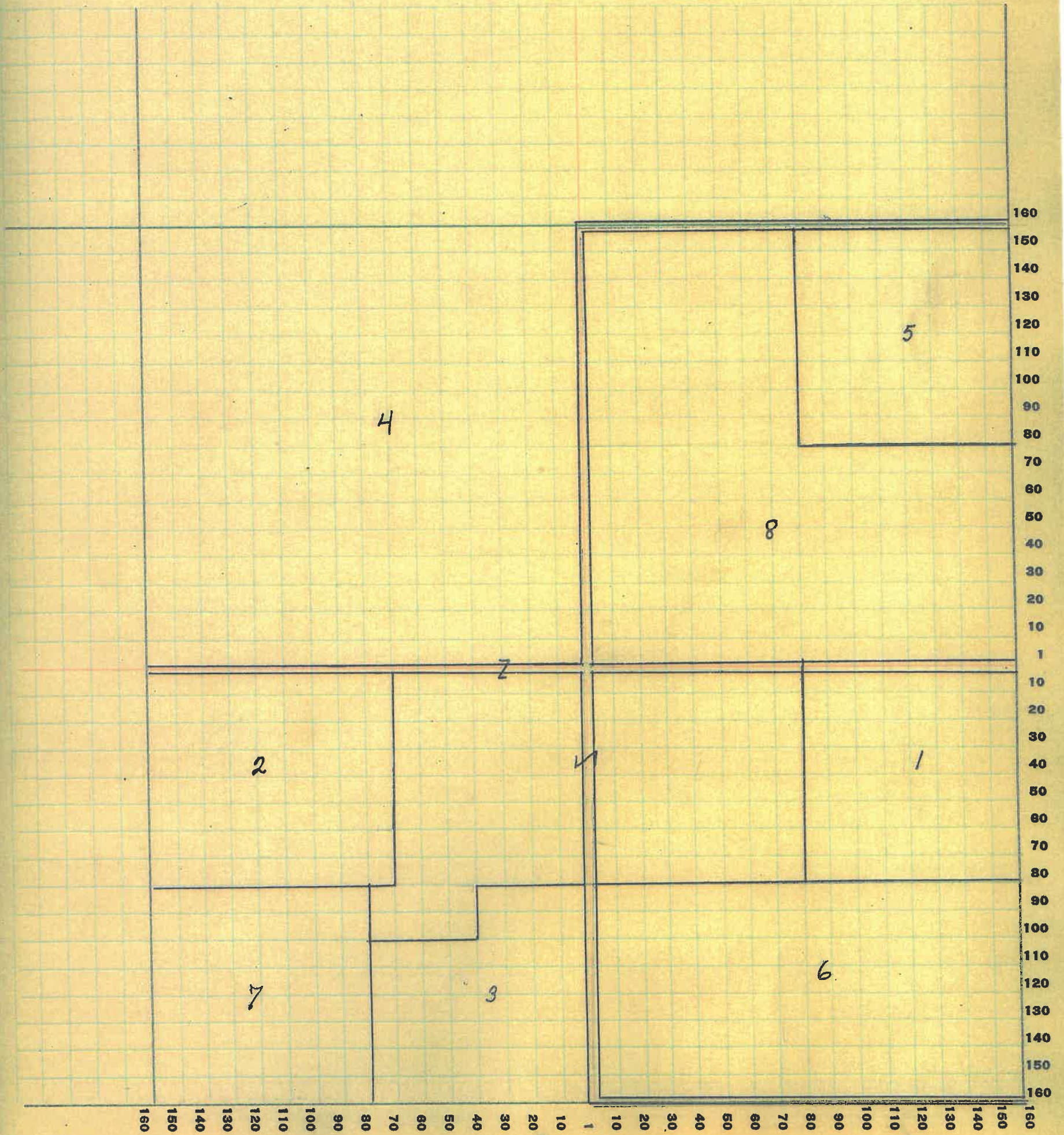
PT. WAYNE PLO. CO. PT. WAYNE, IND.

NAMES OF OWNERS	Number on Plat	DESCRIPTION	Section	Township	Range	Acres	Hundredths	Value of Lands	Value of Improvements	Value of Lands and Improvements
Conner Floyd Hand Lela B	1	NEq SEq	36	20	4	40		2600	400	3000
Davis Frank M	2	Pt	36	20	4	44.50		3750	500	4250
Fletcher Carl G and Lola L	3	Pt SEq SWq	36	20	4	35		2450	400	2850
Griffith, William	4	NWq	36	20	4	240		19200	1000	20200
		Pt E H SWq	36	20	4					
		NWq SEq	36	20	4					
Grimes, Clara B	5	NEq NEq	36	20	4	40		3800		3800
Winters, Jonathan	6	Pt SEq.	36	20	4	80		4800		4800
Mc Mullen James H and Laura L.	7	Pt SWq SWq	36	20	4	40.50		2600		2600
		Pt SWq								
Smith Hiram	8	Pt NEq	36	20	4	120		10200	1000	11200

SECTION No. 36

Congressional Township No. 20, R. 4

SCALE: Forty rods to an inch, or ten rods to a space, Congress Land, which is one mile square for a section.
Number of acres in this section, according to United States Survey, _____



71

