

PLAT BOOK
1928

Madison Twp.

Montgomery County

**Assessor's Plat Book
Madison Township
Montgomery County,
Indiana**

1928

Last Name	First Name	Page	Notes
Andrews	J B and H F	9	
Beach	Emerson Everett	11	
Beal	Chas G	69	
Binford	Joseph	49	
Binford	Wm P	49, 51	
Blue	Lettie	13	
Boots	Joseph O and Eva Marie	43	
Bowerman	Myrtle	31	
Bowers	Frank C	45, 51	
Boyland	Mary E	33	
Brackett	John and Laura	1	
Breaks	Flora C	55	
Burke	Lydia	15	
Buskirk	Thomas H	61	
Butcher	J S	15	
Carroll	Michael	63	
Cauley	Elizabeth	57	
Cochran	John L	55, 63, 65	
Conner	Floyd and Lulu	71	
Cox	Jessie and Elijah	15	
Daly	James	57	
Darlington State Bank		67, 69	
Davenport	Mark and Mary	41	
Davis	frank N	71	
Deer	Geo W	65, 67	
Dellow	Lester F	39	
Dicks	Alice K	1	
Dicks	Bodley K	1, 45, 47, 49	
Dunkle	Frank	17, 31	
Dunkle	Helen and David	31	
Durham	Geo F	55	
Durham	Geo T	53, 65, 67	
Durham	Geo T	69	
Edwards	K L	29, 41, 43	
Elliot	Ruth	39	
Elliot	Ruth L	41	
Endicott	Fred L	39	
Everson	Albert N	45	
Everson	Wallace and Nellie	67	
Fellows	Lester L	65	
Fletcher	Carl and Lola	71	
Fletcher	Mabel	63	
Foster	Samuel and Rosetta	33	
Fraley	A S	17	
Fraley	Daisy B	17, 31	
Fugate	Wm E	5	
Gray	Thomas	25	
Griffith	William	71	
Grimes	Clara	71	
Grimes	Clarence H	3, 5	
Grimes	James R	3	
Guard	Mary and Timothy	7	
Haas	Wm and Wm H	63	
Halstead	J C	5, 23	
Halstead	John	17, 19	
Halstead	John and Laura	5	
Halstead	Josiah	23	
Halstead	Ruby	5	
Halstead	Wm C	23	
Halstead	Wm C and Cora	25	
Harrigan	Daniel	7, 15, 33	
Harrigan	John	33, 39	
Hart	Olive	25	
Hinds	Eva E	25	
Hoss	Walter	27	
Hughes	Lurton H	61	
Irons	Chas E	45, 47	
Irons	Chas, John, and James	47	
Irons	Mary	47	
Isfalt	John and Alice	21	
Jeffers	Frank	15	
Jernigan	Grace	33, 35	
Johnson	Mellie	3	
Johnston	Julia	21	
Johnston	Julia	27	1/2
Johnston	Margie Lucille	27	1/2
Johnston	Mellie	21	
Kantz	Frank C	15	
Keaton	Clarence and Ella	63	

Kelsey	John P	13, 19, 21	
Kirkpatrick	W W	1	
Kirkpatrick	Wm P	1, 17, 19, 23	
Kirkpatrick Grain Co		1	
Klendworth	Alice	29, 31	
Krise	Omer	1	
Lafayette Life Ins Co		9	
Layton	Pearl E	61	
Leas	Chas F	25, 27	
Linden Cemetery		15	
Linden State Bank		41	
Linn	Elizabeth G	39	
Little	Frank and Maude	33	
Long	Abbie	31	
Lyons	Clayton	59	
Lyons	Wm	59	
Martin	Jessie	33	
Martin	Leslie	15, 29, 37	
Martin	Raymond	29	
Martin	Wm E	29	
Mason	Lou	59	
Mastin	James M	55	
McBee	M Z	47	
McBee	W H and M E	51	
McBee	Wm and Susannah	23	
McCallum	Dan and Mina	43	2/3
McCallum	Michael, Malinda	43	1/3
McCormick	Delbert C	7	
McCoy	Carter and Martha	33	
McFarland	Chas O	19, 63	
McKinney	Chas E	59	
McMullen	James and Laura	69, 71	
Miller	D S	27	
Mills	Ida	61	
Moffit	James and Pearl	43, 45	
Morrison	Clara	29	
Morrison	Sylvester	55	
Mt Pleasant Church		61	
Murdock	Charles	59	
Murdock	Chas	57	
Murdock	Samuel	57	
Murdock Realty Co		57	
Murphy	Joanna	37, 59	
Murphy	Joseph M	59	
Murphy	Mary C	37	
Norman	F P	35, 37	
Norman	Frank and Sarah	13	
Norman	Stanley	13	
Ornbaum	B L	51, 69	2/15
Ornbaum	Emma M	51, 69	5/15
Ornbaum	Harley	51, 69	8/15
Owen	L W	35, 37	
Owens	Chas B	35	
Parker	Chas L	45, 47	
Parker	Minnie	7	
Parker	Nellie M	25	
Parker	Raymond	9	
Parker	Tarven	9	
Parker	W O	7, 9	
Parker	W O and Minnie	7	
Pilcher	Benjamin	49	
Prosser	Sanford and Laura	57	
Prosser	Sanford E	55	
Rooney	Agnes	57	
Royer	F W	49	
Royer	John	41	
Royer	John M	39	
Rusk	George	19, 21, 29, 31, 37	
Rusk	Leah	27	
Rusk	Pearl	17, 19, 31	
Schwindler	Clarence and Katherine	33	
Seaman	Amanda M	61	
Shanklin	Fred M	53	
Shobe	Henry	1	
Shobe	Henry and Phoebe	1, 7, 9, 27	
Shobe	Henry C "etal"	57	
Shobe	Henry and Phoebe	29	
Shotts	A R	31, 41	
Shotts	A R	41	
Shotts	Henry R	37, 59	
Shotts	Isaac P	31	
Shumaker	A W and A M	9	
Simison	John S	9	
Simison	Margaret	11	
Simison	Neal	11	
Simison	Olive L	11	
Simmons	Mary L	37	
Simmons	Wright	37	
Simms	Enoch	61	
Sims	Jacob	61	

Slavens	Thomas J	33	
Smith	Hiram	71	
Smith	Wm E	13	
Spitznagle	John and Alma	33	
Spitznagle	John and Clara	31	
Stingley	Manford and Myrtle	21	
Tartar	James F	7	
The Preacher's Aid Society		7	
The Standard Securites Investment Co		9, 15, 17	
Thewlis	Hal	41	
Thompson	B A	57	
Thompson	Mary E	61	
Thompson	S H D	61	
Thompson	Wm H	21	
Todd	Ralph C and Ethel	55	
Tomlinson	Amanda M	61	
Tomlinson	Amanda R	61	
Tomlinson	Martha J	61	
Town of Linden		13, 15, 33	part of
Vincent	Thomas H	59, 61	
Waugh	James M	51	
Welshimer	George and Ometa	23	
White	Emma	33, 35	
White	George L	9, 11	
White	Lucy	33	
Whitecotton	I and M	41	
Wilkins	Thomas	3, 5, 11, 13, 35	
Wilson	Wm H	61	
Winningham	Clay and Harry	69	
Winters	Jonathan	71	
Woods	Margaret	59	1/2
Woods	Michael	59	12
Youmans	Austin	43	

MONTGOMERY COUNTY, INDIANA, 1928

Assessor's Plat-Book for Madison Township No. 20

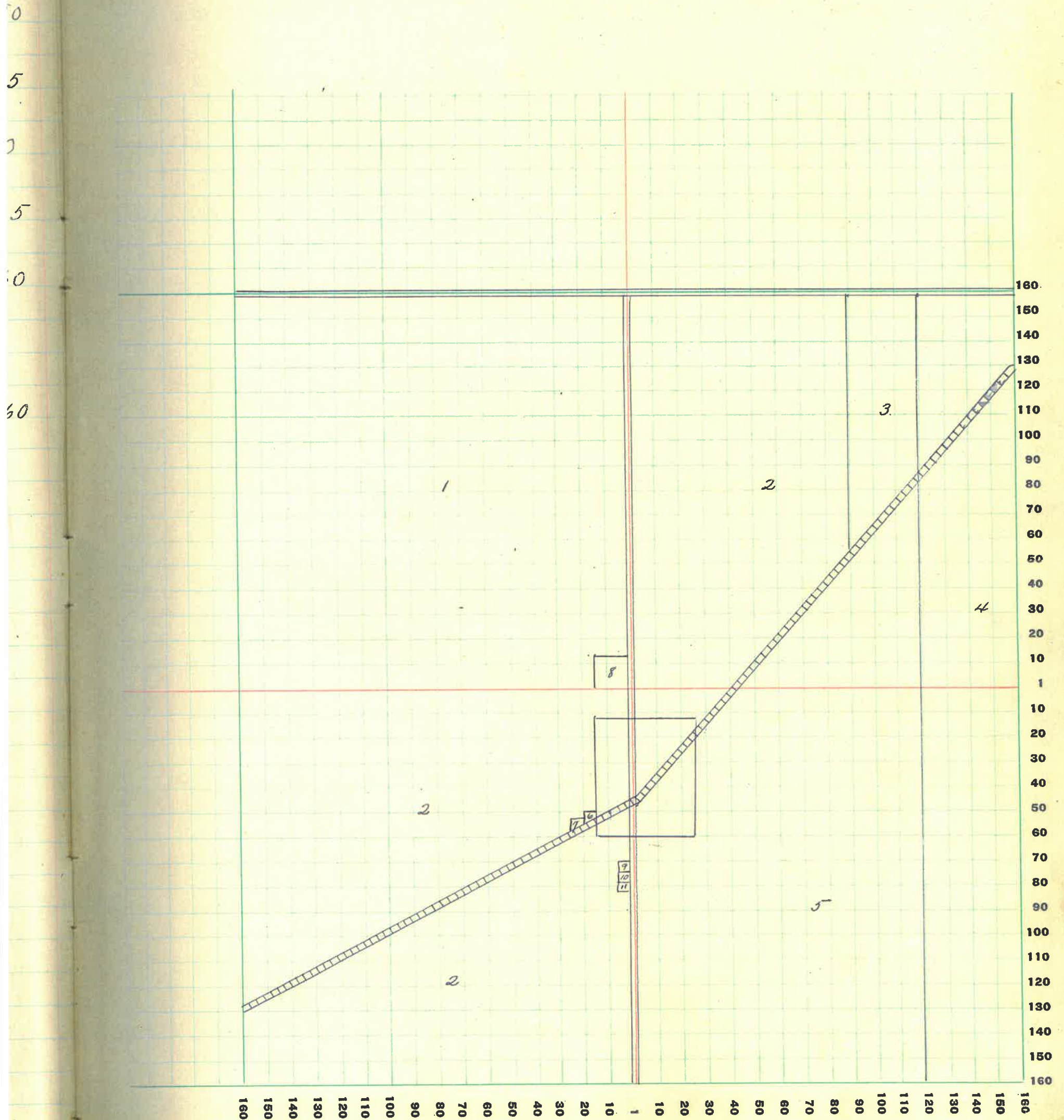
PT. WARD PLO. CO. PT. WAYNE, IND.

NAMES OF OWNERS	Number on Plat	DESCRIPTION	Section	Township	Range	Acres	Hundredths	Value of Lands	Value of Improvements	Value of Lands and Improvements
Shobe, Henry, Phoebe	1	Pt NW 2	1	20	4	154	13	12330	2500	14830
Dicks, Alice K.	2	Pt	1	20	4	234	80	18785	2500	21285
Dicks, Bodley K.	3	Pt NE 2 NE 2	1	20	4	15	14	1210		1210
Kirkpatrick W. W.	4	Pt	1	20	4	73	68	5895		5895
Kirkpatrick, Wm. P.	5	Pt SW	1	20	4	124	25	10340		10340
Kirkpatrick, Grain Co.	6, 7	Pt SW 2	1	20	4			97		
Shobe, Henry	8		1	20	4			160	1800	1960
Dicks, Alice K.	10		1	20	4			25	500	
Brackett, John & Laura	9		1	20	4			14	25	500
Krise, Omer	11		1	20	4			25	25	500

SECTION No. 1

Congressional Township No. 20, R. 4

SCALE: Forty rods to an inch, or ten rods to a space, Congress Land, which is one mile square for a section.
Number of acres in this section, according to United States Survey, _____



MONTGOMERY COUNTY, INDIANA, 1928

Assessor's Plat-Book for Madison Township No. 20

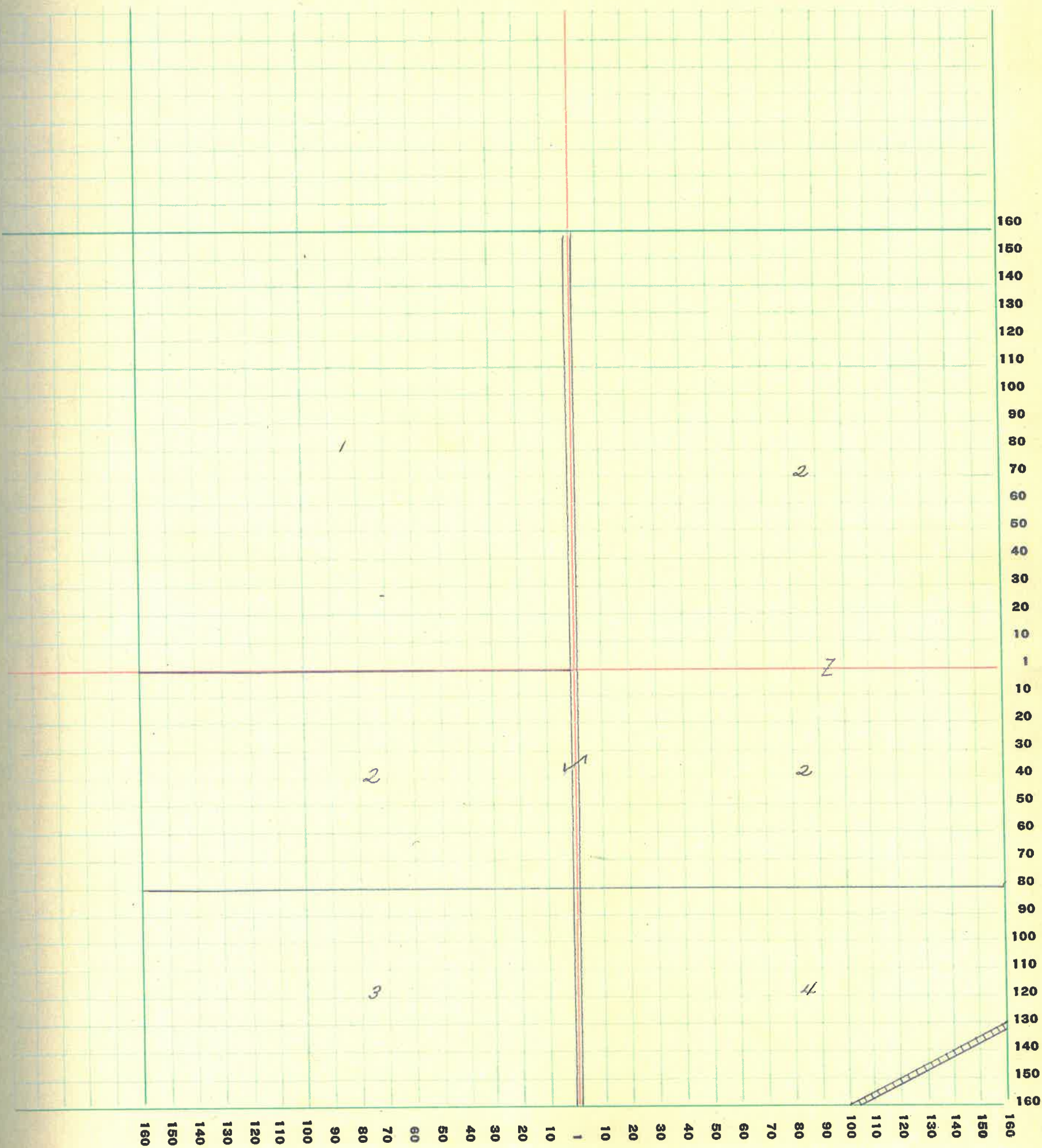
PT. WAYNE PTO. CO. PT. WAYNE, IND.

NAMES OF OWNERS	Number on Plat	DESCRIPTION	Section	Township	Range	Acres	Hundredths	Value of Lands	Value of Improvements	Value of Lands and Improvements
Grimes, James R.	1	Pt NW 2	2	20	4	154	30	12345	1800	14145
Grimes, Clarence H.	2	NW SW 2 Pt NE 2 Pt SE 2	2	20	4	314	03	25120	1800	26920
Wilkins, Thomas	3	SW SW 2	2	20	4	80		6400		6400
Johnson, Millie	4	SW SE 2	2	20	4	80		6400	600	7000

SECTION No. 2

Congressional Township No. 20, R. 4

SCALE: Forty rods to an inch, or ten rods to a space, Congress Land, which is one mile square for a section.
Number of acres in this section, according to United States Survey, _____



MONTGOMERY COUNTY, INDIANA, 1928

Assessor's Plat-Book for Madison Township No. 20

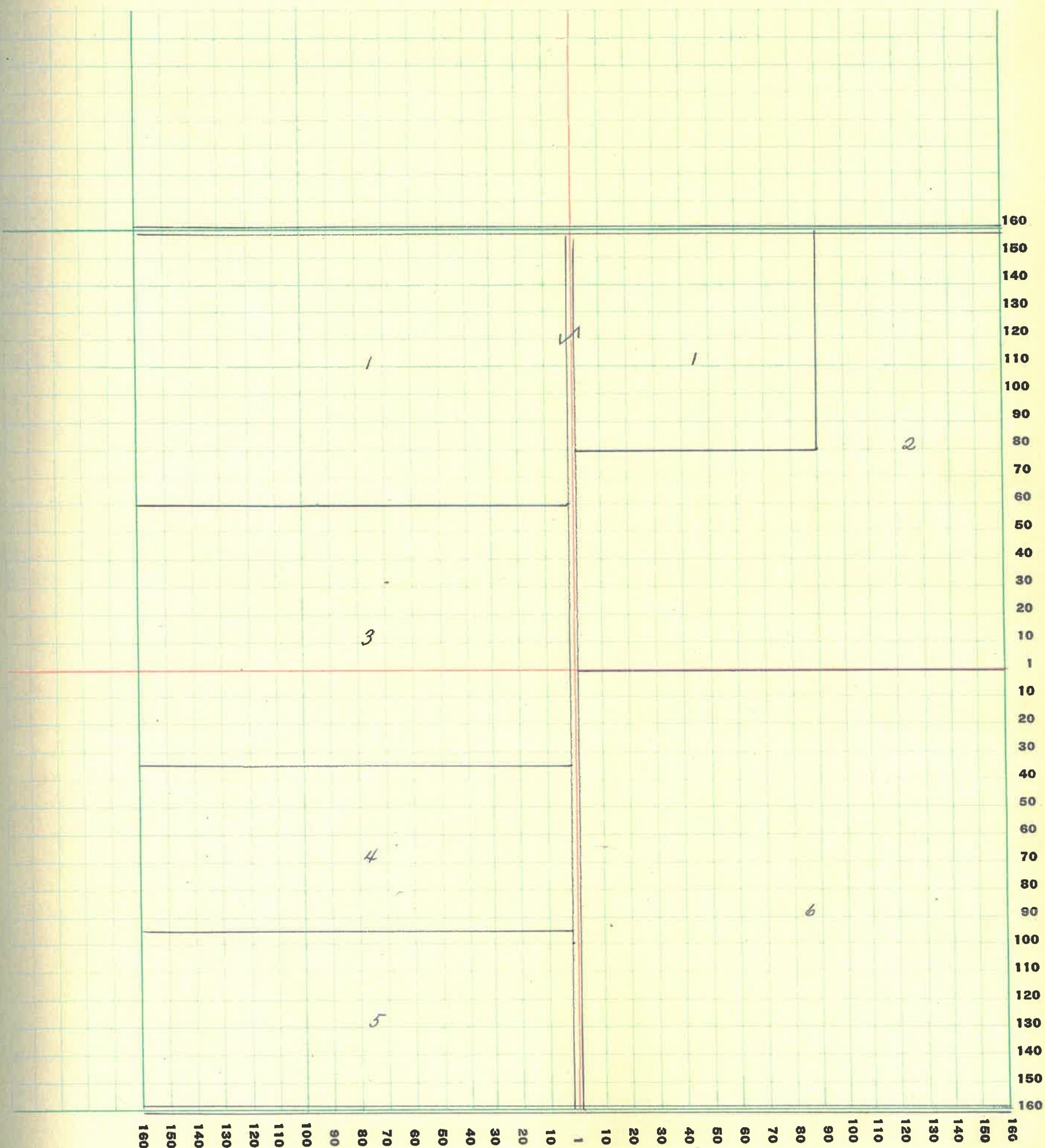
PT. WAYNE PLS. CO. FT. WAYNE, IND.

NAMES OF OWNERS	Number on Plat	DESCRIPTION	Section	Township	Range	Acres	Hundredths	Value of Lands	Value of Improvements	Value of Lands and Improvements
Fugate, Wm. E.	1	Pt Pt NW Pt NW NE2	3	20	4	142.70		10700	1200	11900
Grimes, Clarence H.	2	Pt NE2 Pt NW NE2	3	20	4	78.44		3788	9305	9305
Halstead, J. C.	3	Pt NW	3	20	4	87		6525		6525
Halstead, Ruby	4	Pt NW	3	20	4	61.50		4610		4610
Halstead, John	5	Pt SW2	3	20	4	62.87		5030	1500	6530
Wilkins, Thomas	6	SE2	3	20	4	160		12800	1500	14300

SECTION No. 3

Congressional Township No. 20, R. 4

SCALE: Forty rods to an inch, or ten rods to a space, Congress Land, which is one mile square for a section.
Number of acres in this section, according to United States Survey, _____



MONTGOMERY COUNTY, INDIANA, 1928

Assessor's Plat-Book for Madison Township No. 20

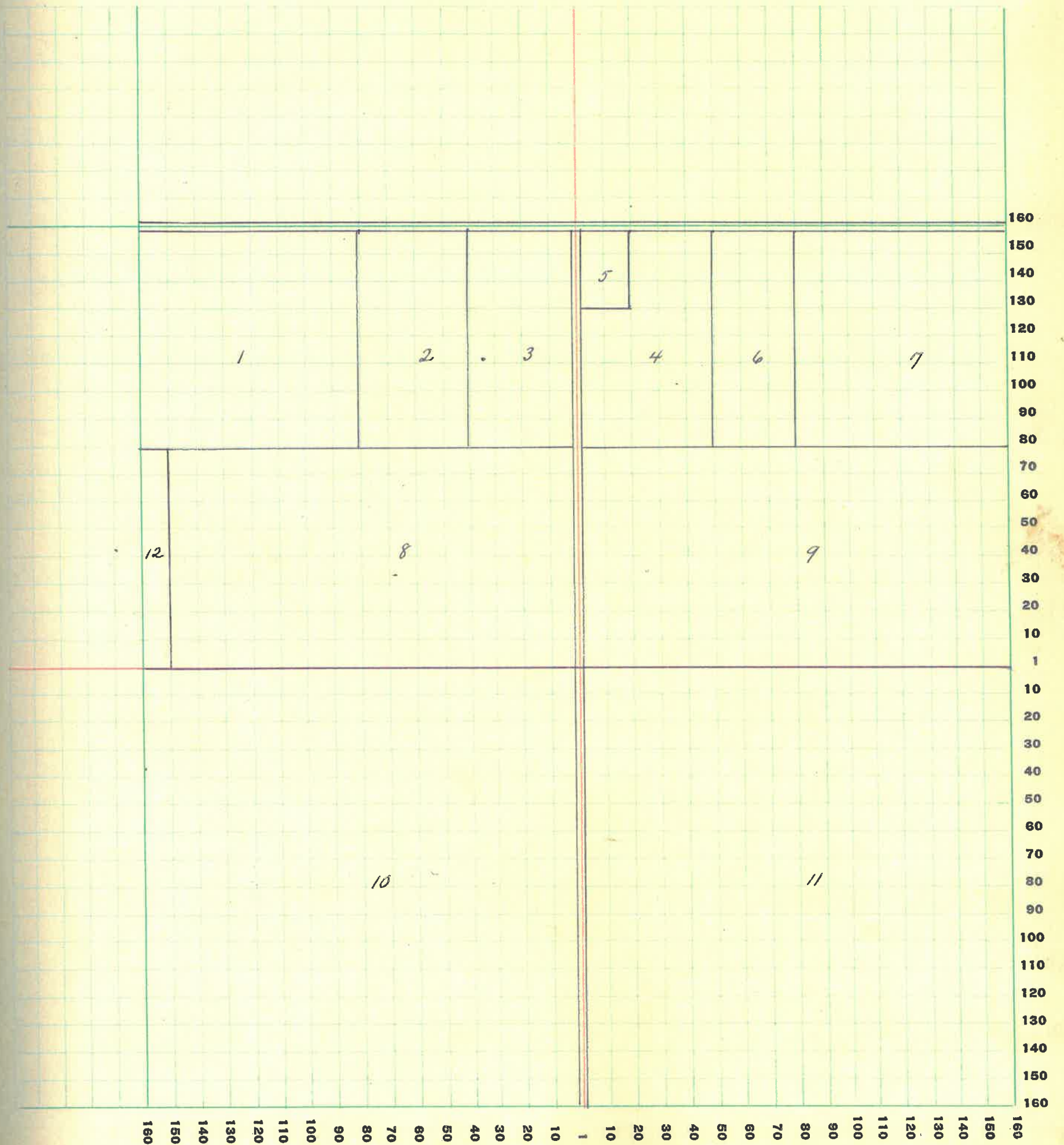
PT. WAYNE PVB. CO. PT. WAYNE, IND.

NAMES OF OWNERS	Number on Plat	DESCRIPTION	Section	Township	Range	Acres	Hundredths	Value of Lands	Value of Improvements	Value of Lands and Improvements
Parker, W. O.	1	NW2 NW2	4	20	4	36	88	3030		3030
Parker, Minnie	2	NW NE2 NW2	4	20	4	18	44	1475	1500	2975
Parker, W. O. + Minnie	3	EW NW NW2	4	20	4	18	44	1475		1475
Parker, W. O.	4	Pl NE2	4	20	4	20		1600		1600
Tartar, James F.	5	Pl NE2	4	20	4	4		320	400	720
Shobe, Henry, Phoebe	6	Pl NE2	4	20	4	14		1120		1120
Guard, Mary, Timothy	7	Pl NE2	4	20	4	38		3040	1200	4240
McCormick, Delbert, C.	8	Pl NW2 Pl SW NW2	4	20	4	74		5920	1000	6920
Harrigan, Daniel	9	Pl NE2	4	20	4	84	49	6760		6760
Shobe, Henry, Phoebe	10	SW2	4	20	4	160		12800	1200	14000
The Preachers Aid Society	11	SE2	4	20	4	160		Now taxable		
Parker, Wm. O.	12									

SECTION No. 4

Congressional Township No. 20, R. 4

SCALE: Forty rods to an inch, or ten rods to a space, Congress Land, which is one mile square for a section.
Number of acres in this section, according to United States Survey, _____



MONTGOMERY COUNTY, INDIANA, 1928

Assessor's Plat-Book for Madison Township No. 20

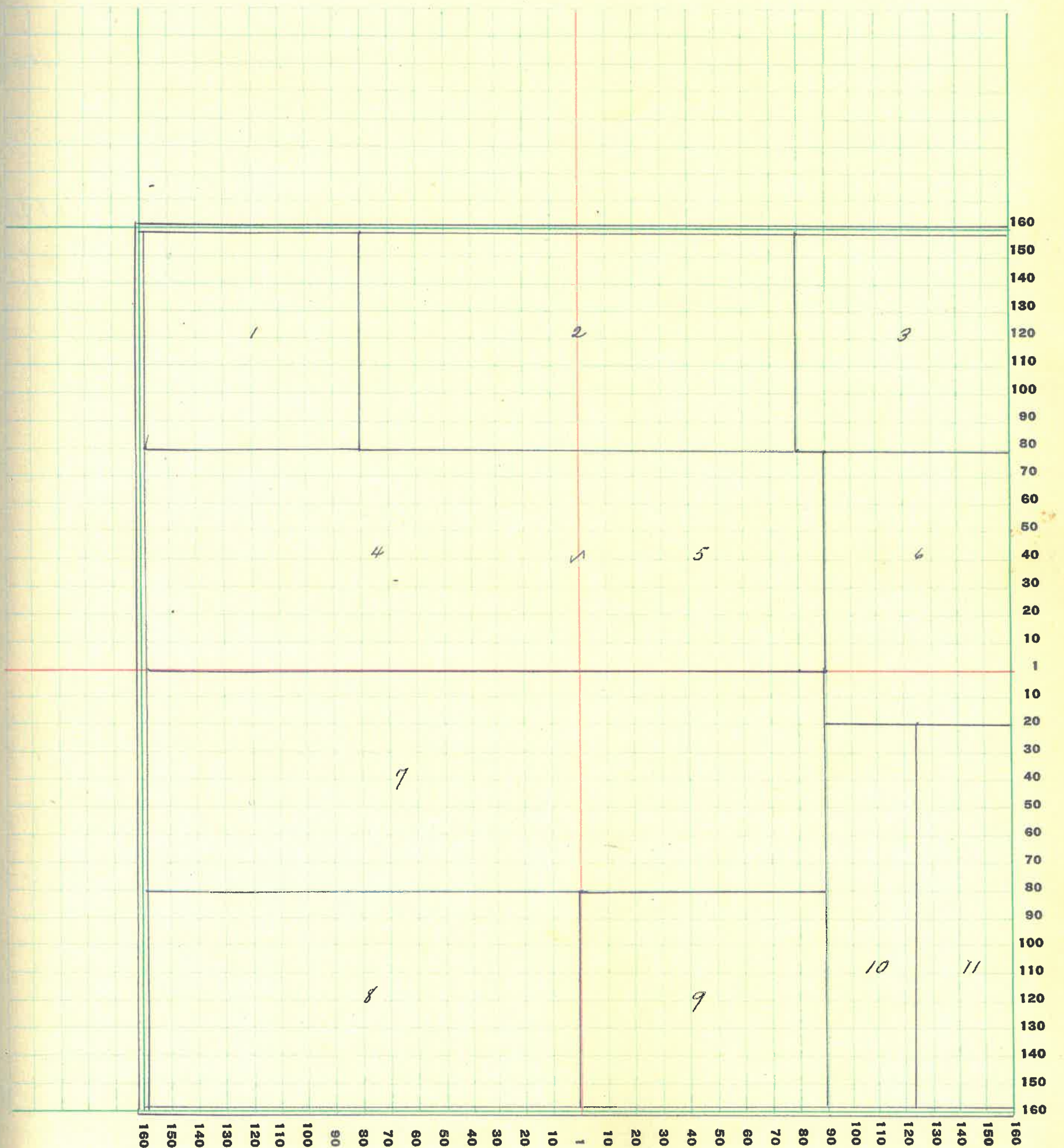
PT. WAYNE PTO. CO. PT. WAYNE, IND.

NAMES OF OWNERS	Number on Plat	DESCRIPTION	Section	Township	Range	Acres	Hundredths	Value of Lands	Value of Improvements	Value of Lands and Improvements
Shumaker, A. H., A. M.	1	Pt NE 2	5	20	4	45		3600	1500	5100
Lafayette Life Ins. Co.	2	Pt NW	5	20	4	61	04	4885		4885
Parker, Raymond	3	NE 2 NE 2	5	20	4	40		3000	1200	4200
Andrews, J. B. + H. F.	4+5	Pt SW NW	5	20	4	120		9600	1500	11100
Parker, W. O.	6	Pt NE 2 Pt NW	5	20	4	44	27	3540		3540
Simison, John S.	7	Pt SW	5	20	4	118	72	9495		9495
White, George L.	8	SW SW 2	5	20	4	80		6400	200	6600
The Standard Securities Investment Co.	9	Pt SW 2 SE 2	5	20	4	40		3200		3200
Parker, Farven	10	Pt E N	5	20	4	38		3040	1000	4040
Shobe, Henry + Phoebe	11	Pt E N SE 2	5	20	4	38		3040	1200	4240

SECTION No. 5

Congressional Township No. 20, R. 4

SCALE: Forty rods to an inch, or ten rods to a space, Congress Land, which is one mile square for a section.
Number of acres in this section, according to United States Survey, _____



MONTGOMERY COUNTY, INDIANA, 1928

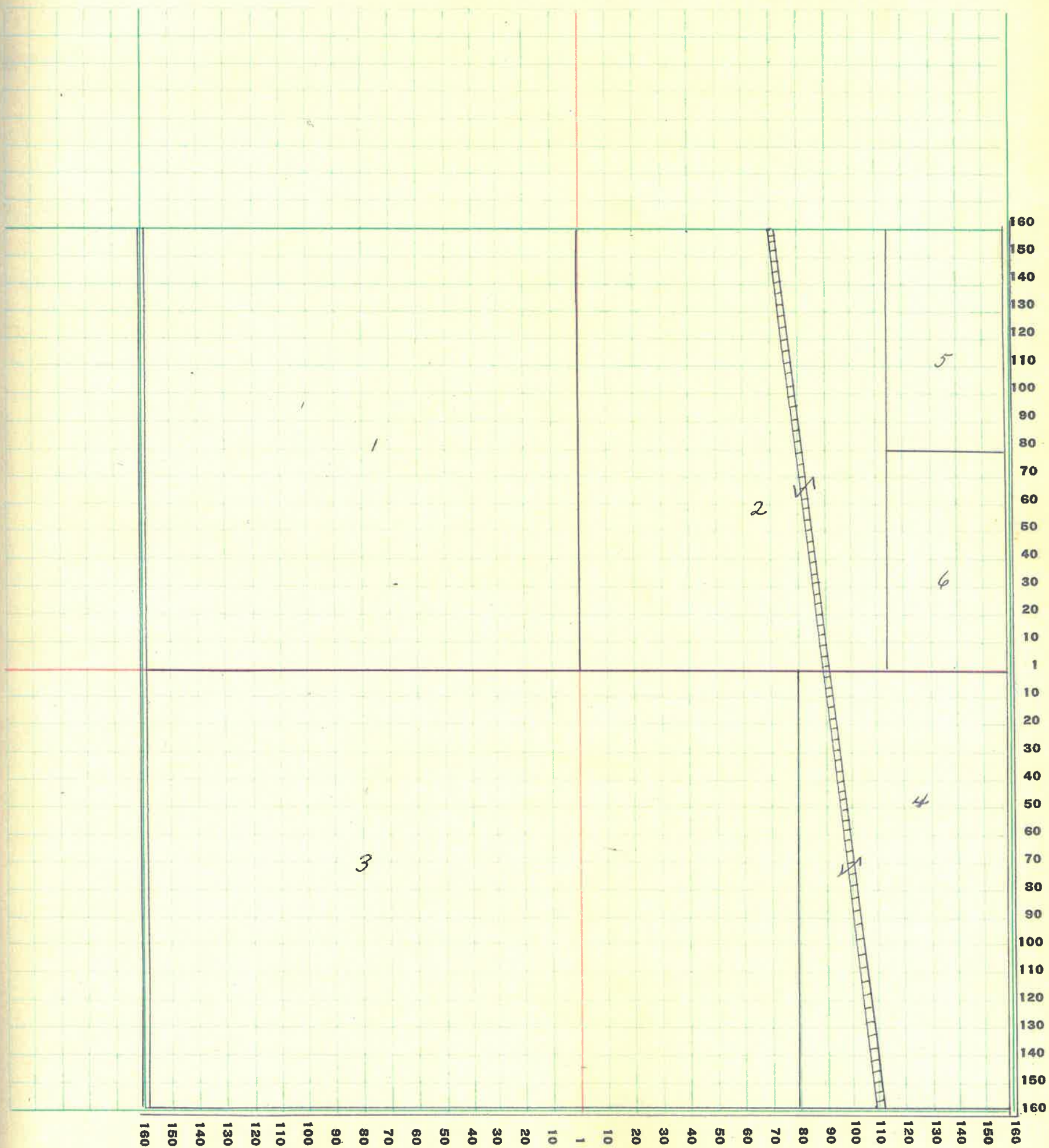
Assessor's Plat-Book for Madison Township No. 20

NAMES OF OWNERS	Number on Plat	DESCRIPTION	Section	Township	Range	Acres	Hundredths	Value of Lands	Value of Improvements	Value of Lands and Improvements
Beach, Emerson & Everett	1	Pt NW2	6	20	4	156	53	11740		11740
Simison, Olive L.	2	Pt NE2	6	20	4	105	08	8405	1200	9605
Wilkins, Thomas	3	Pt SW	6	20	4	240	80	16855		16855
White, George, L.	4	EN SE2	6	20	4	80		6000	1800	7800
Simison, Neal	5	Pt NE2	6	20	4	23	35	1870		1870
Simison, Margaret	6	Pt NE2	6	20	4	23	35	1870		1870

SECTION No. 6

Congressional Township No. 20, R. 4

SCALE: Forty rods to an inch, or ten rods to a space, Congress Land, which is one mile square for a section.
Number of acres in this section, according to United States Survey, _____



MONTGOMERY COUNTY, INDIANA, 1928

Assessor's Plat-Book for Madison Township No. 20

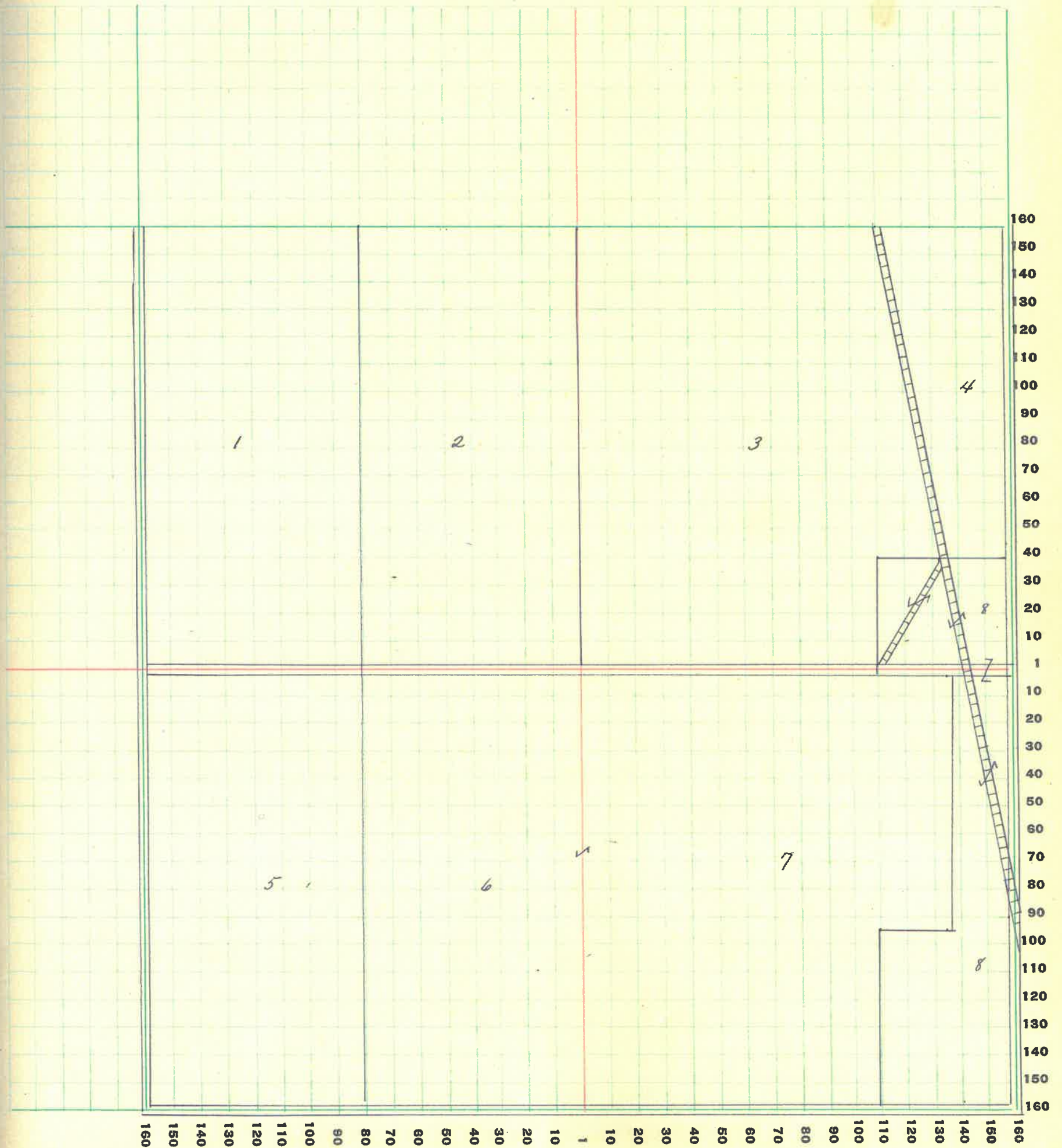
PT. WAHNE PTD. CO. PT. WAHNE, IND.

NAMES OF OWNERS	Number on Plat	DESCRIPTION	Section	Township	Range	Acres	Hundredths	Value of Lands	Value of Improvements	Value of Lands and Improvements
Norman, Frank & Sarah	1	NH NW2	7	20	4	78	35	6270	1500	7770
Norman, Stanley	2	EH NW2	7	20	4	78	35	6270		6270
Blue, Lettie	3	Pt NE2	7	20	4	121	81	9745	200	9945
Smith, Wm. E.	4	Pt NE2	7	20	4	177	91	1425	1000	2425
Wilkins, Thomas	5	Pt SW2	7	20	4	76	57	6125	5000	11125
Kelsey, John P.	617	Pt SW	7	20	4	203		16240	2000	18240
Pt Town of Linden	8									

SECTION No. 7

Congressional Township No. 20, R. 4

SCALE: Forty rods to an inch, or ten rods to a space, Congress Land, which is one mile square for a section.
Number of acres in this section, according to United States Survey, _____



MONTGOMERY COUNTY, INDIANA, 1928

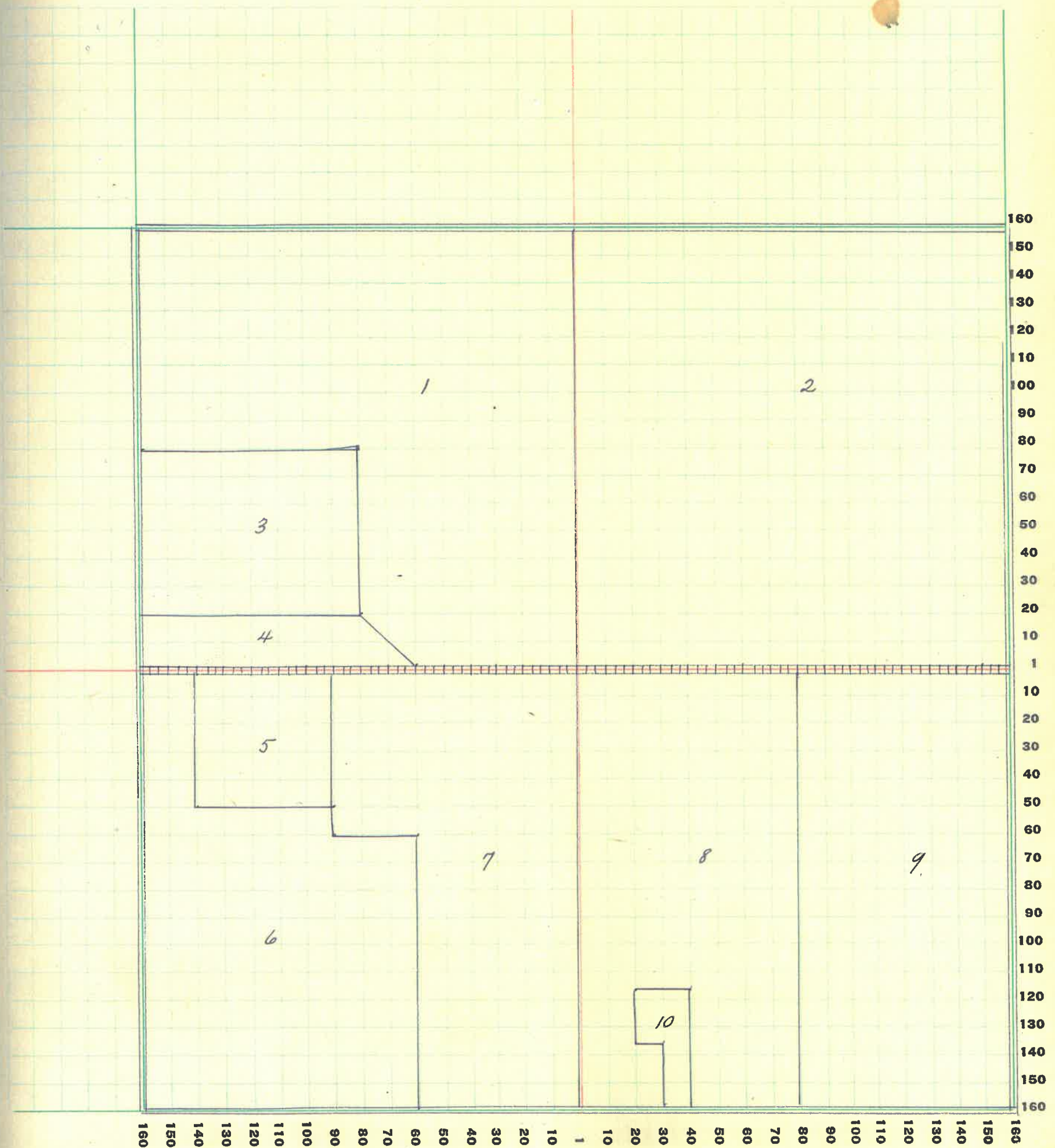
Assessor's Plat-Book for Madison Township No. 20

NAMES OF OWNERS	Number on Plat	DESCRIPTION	Section	Township	Range	Acres	Hundredths	Value of Lands	Value of Improvements	Value of Lands and Improvements
Kantz, Frank C.	1	Pt NE2 NW2 NW2 NW28 SE2 NW2	20	4	119	20	9535	2300	11835	
The Standard Investments & Securities Co	2	Pt NW NE2	8	20	4	157	87	12630	1500	14130
Cox, Jessie, Elijah	3	NW SW2 NW2	8	20	4	31	81	2545	100	2645
Jeffers, Frank	4	Pt NW2	8	20	4	6	50	455	200	655
Harrigan, Daniel	5	Pt NW SW2	8	20	4	19	28	1540		1540
Pt Town of Linden	6									
Burke, Lydia	7	Pt NW SW2	8	20	4	57	08	4565	250	4815
Martin, Leslie	8	Pt NW SE2	8	20	4	73	59	5150	1000	6150
Butcher, J. S.	9	Pt SE2	8	20	4	78	24	6260	1500	7760
Linden Cemetery	10									

SECTION No. 8

Congressional Township No. 20, R. 4

SCALE: Forty rods to an inch, or ten rods to a space, Congress Land, which is one mile square for a section.
Number of acres in this section, according to United States Survey, _____



MONTGOMERY COUNTY, INDIANA, 1928

Assessor's Plat-Book for Madison Township No. 20

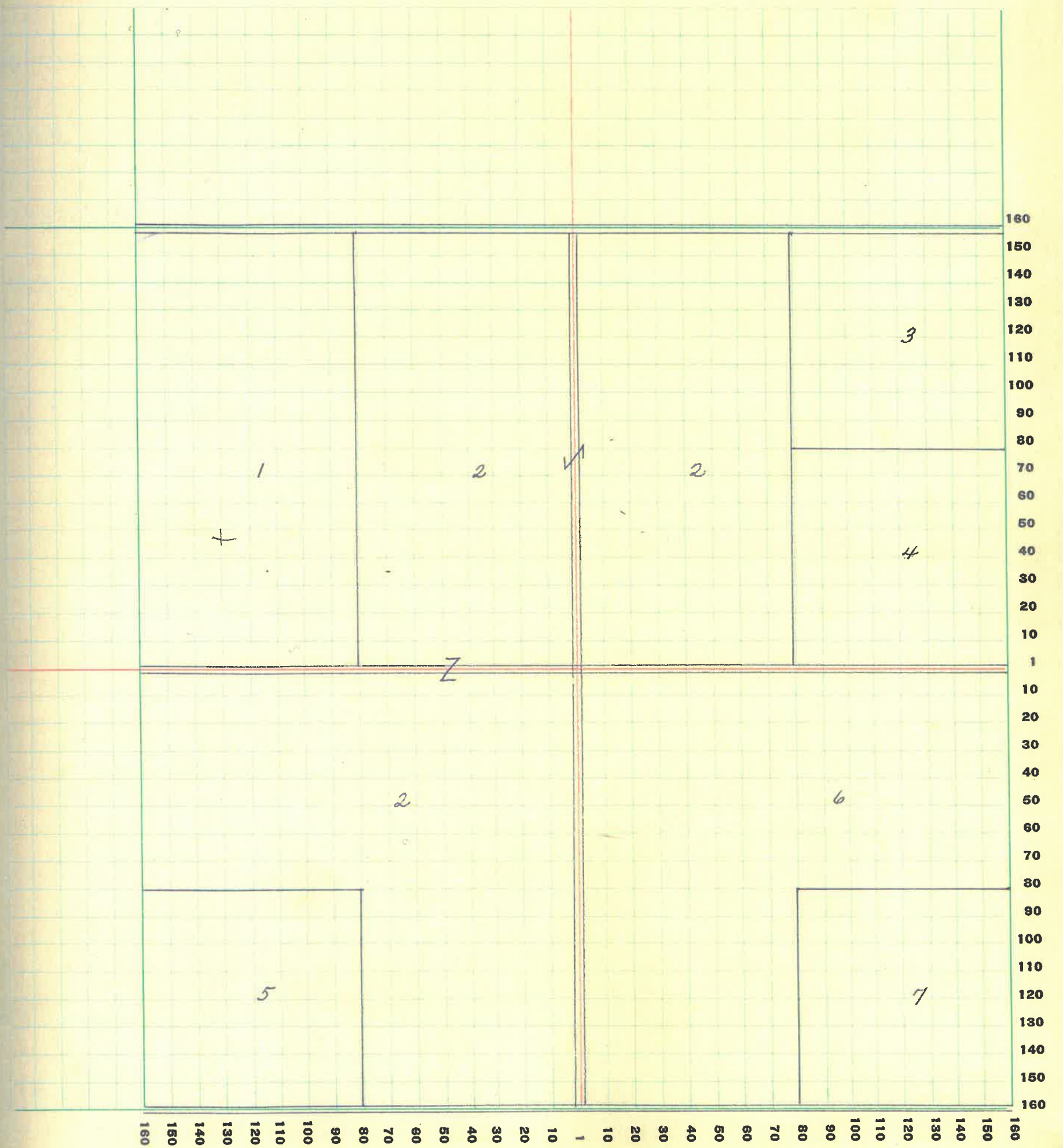
PT. WAYNE FIG. 00. FT. WAYNE, IND.

NAMES OF OWNERS	Number on Plat	DESCRIPTION	Section	Township	Range	Acres	Hundredths	Value of Lands	Value of Improvements	Value of Lands and Improvements
<i>The Standard Investment & Securities Co.</i>	1	<i>Pt NW NW 2</i>	9	20	4	78	97	5920		5920
<i>Fraleigh, A. S.</i>	2	<i>EW NW 2 NW NE 2 NW SW 2 SE 2 SW 2</i>	9	20	4	272	6720450	1200		21650
<i>Halstead, John</i>	3	<i>NE 2 NE 2</i>	9	20	4	40		3000		3000
<i>Kirkpatrick Wm. P.</i>	4	<i>SE 2 NE 2</i>	9	20	4	39	09	2930		2930
<i>Dunkle, Frank</i>	5	<i>SW 2 SW 2</i>	9	20	4	40		3200		3200
<i>Fraleigh, Daisy B.</i>	6	<i>NW SE 2 NE 2 SE 2</i>	9	20	4	119	09	8930		8930
<i>Rusk, Pearl</i>	7	<i>SE 2 SE 2</i>	9	20	4	40		3000		3000

SECTION No. 9

Congressional Township No. 20, R. 4

SCALE: Forty rods to an inch, or ten rods to a space, Congress Land, which is one mile square for a section.
Number of acres in this section, according to United States Survey, _____



MONTGOMERY COUNTY, INDIANA, 1928

Assessor's Plat-Book for Madison Township No. 20

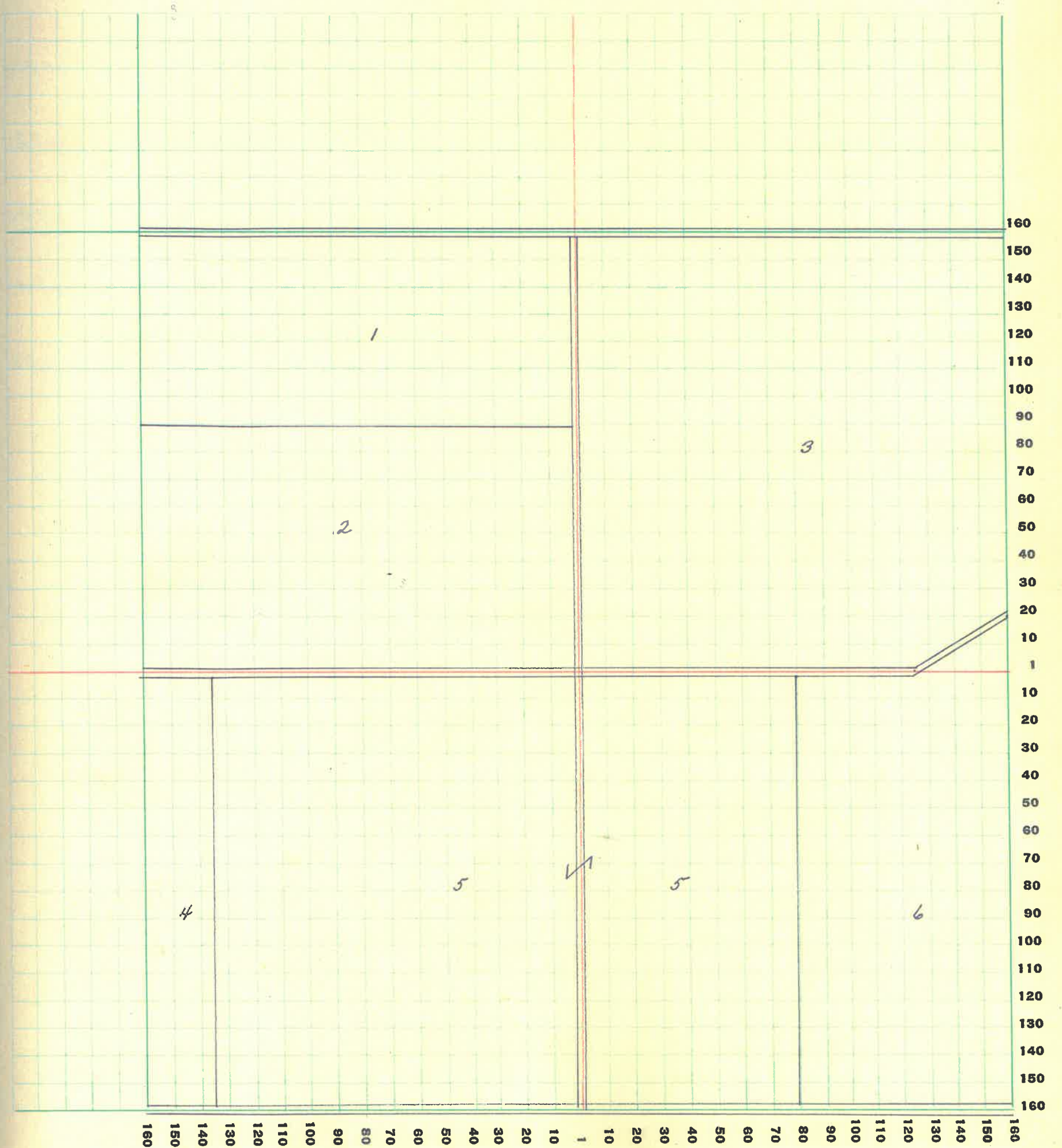
PT. WAYNE PTO. CO. PT. WAYNE, IND.

NAMES OF OWNERS	Number on Plat	DESCRIPTION	Section	Township	Range	Acres	Hundredths	Value of Lands	Value of Improvements	Value of Lands and Improvements
Halstead, John	1	Pt NW2	10	20	4	66	67	5000	1000	6000
Kirkpatrick, Wm. P.	2	Pt NW2	10	20	4	75	01	5625	1200	6825
Kelsey, John P.	3	Pt NE2	10	20	4	15	9	14625	2500	17125
Rusk, Pearl	4	Pt NW SW2	10	20	4	25		2000	2800	4800
McFarland, Chas. O.	5	SW2 NW SE2	10	20	4	212	71	17015	3000	20015
Rusk, George	6	Pt EN SE2	10	20	4	79	09	5930		5930

SECTION No. 10

Congressional Township No. 20, R. 4

SCALE: Forty rods to an inch, or ten rods to a space, Congress Land, which is one mile square for a section.
Number of acres in this section, according to United States Survey, _____



MONTGOMERY COUNTY, INDIANA, 1928

Assessor's Plat-Book for Madison Township No. 20

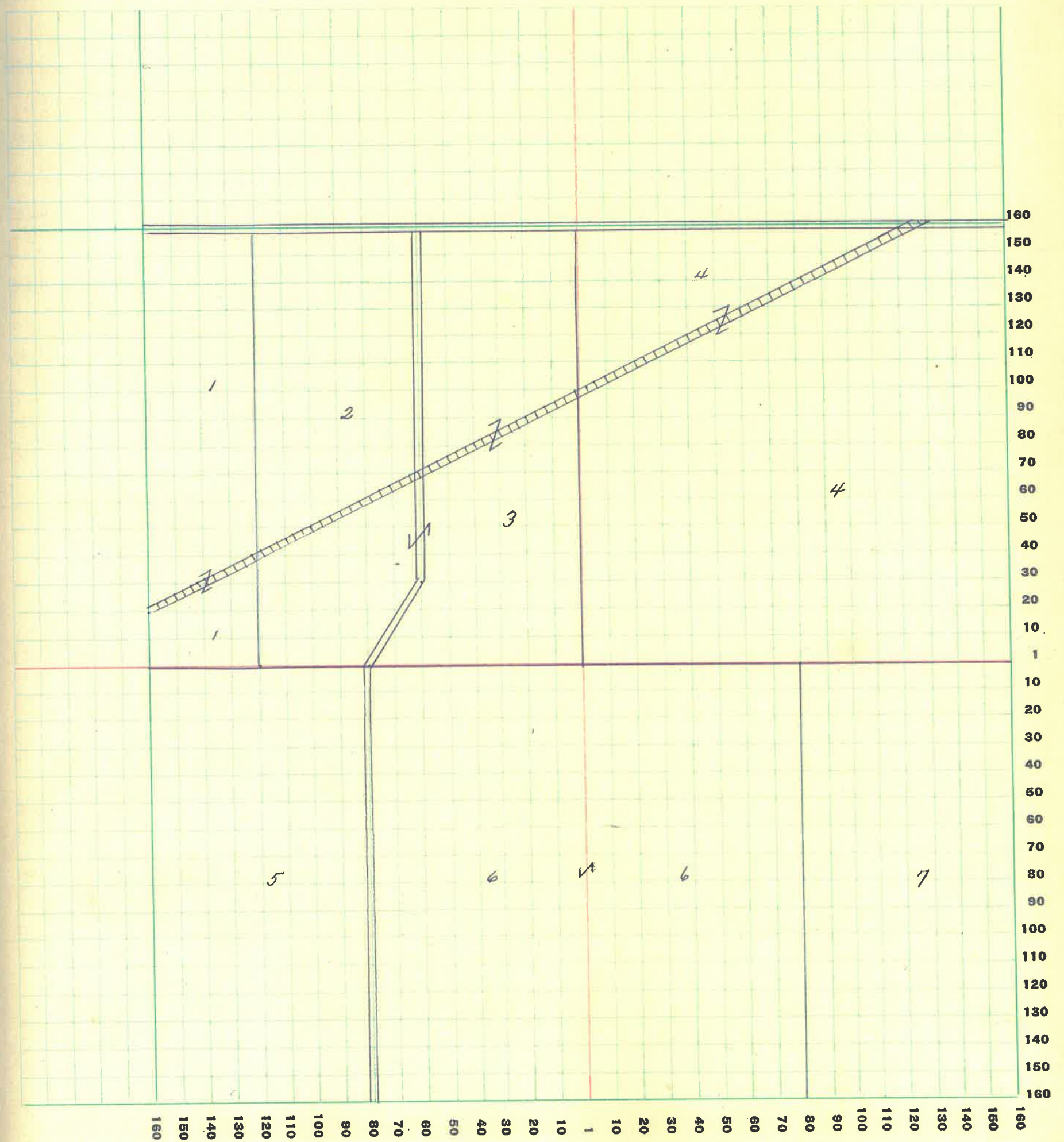
PT. WAYNE PTO. CO. FT. WAYNE, IND.

NAMES OF OWNERS	Number on Plat	DESCRIPTION	Section	Township	Range	Acres	Hundredths	Value of Lands	Value of Improvements	Value of Lands and Improvements
Kelsey, John P.	1	Pt NW NW 2	11	20	4	32	14	2410		2410
Sfalt, John & Alice	2	Pt NW NW 2	11	20	4	37	95	2845	1200	4045
Thompson, Wm. H.	3	Pt EH NW 2 Pt NW 2	11	20	4	81	73	6130	600	6730
Johnston, Mellie	4	NE 2	11	20	4	160	26	12820		12820
Rusk, George	5	NW SW 2	11	20	4	80		6400	1500	7900
Johnston, Julia	6	EH SW 2 NW SE 2	11	20	4	160		12800	1200	14000
Stingley, Manford and Myrtle	7	EH SE 2	11	20	4	80		6400	1200	7600

SECTION No. 11

Congressional Township No. 20, R. 4

SCALE: Forty rods to an inch, or ten rods to a space, Congress Land, which is one mile square for a section.
Number of acres in this section, according to United States Survey, _____



MONTGOMERY COUNTY, INDIANA, 1928

Assessor's Plat-Book for Madison Township No. 20

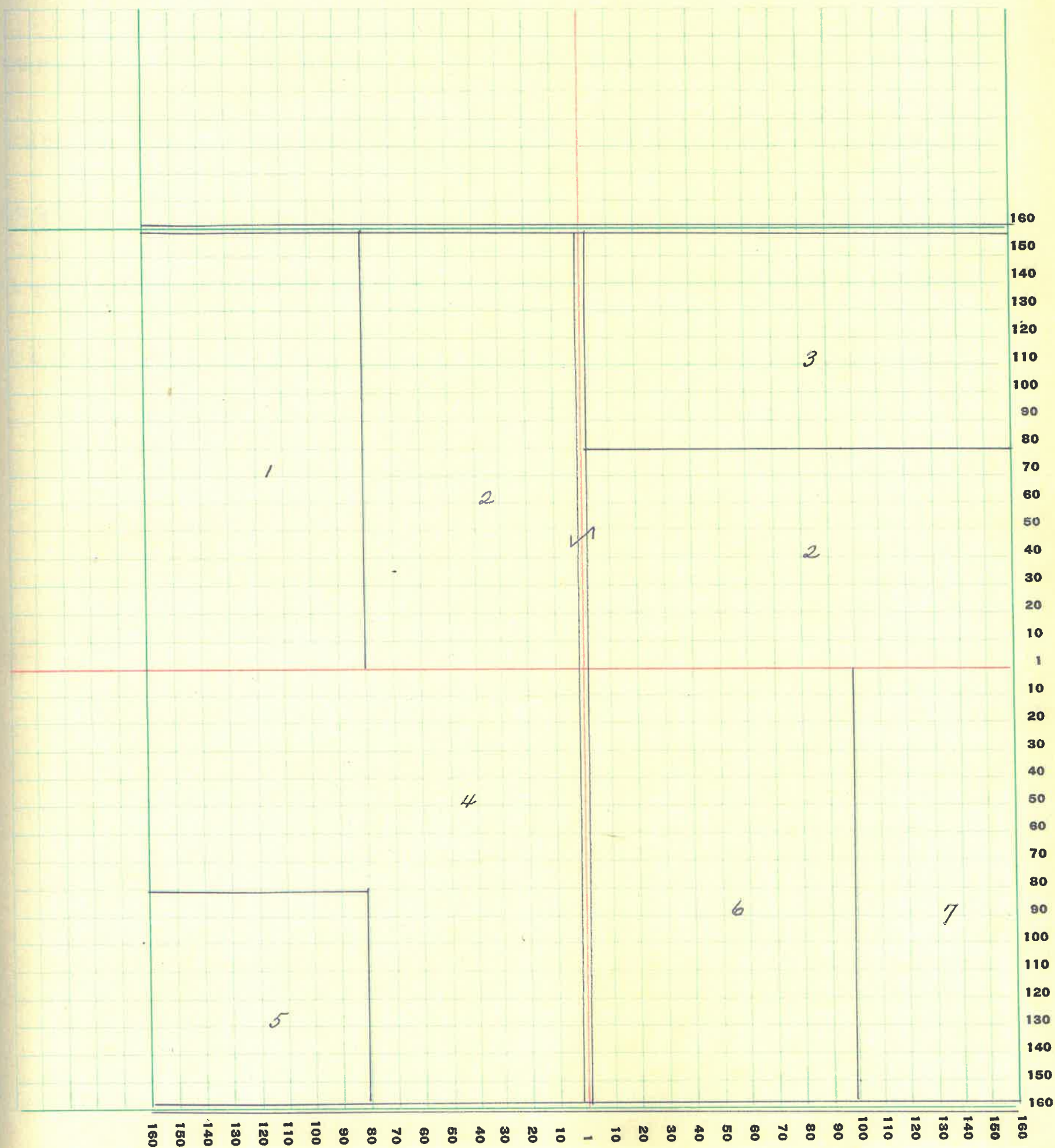
PT. WARREN PLS. CO. FT. WAYNE, IND.

NAMES OF OWNERS	Number on Plat	DESCRIPTION	Section	Township	Range	Acres	Hundredths	Value of Lands	Value of Improvements	Value of Lands and Improvements
Kirkpatrick, Wm. P.	1	NH NW2	12	20	4	80		6400	1200	7600
Halstead, Wm. C.	2	EH NW2 SW NE2	12	20	4	160		12800	1200	14000
Halstead, Josiah	3	NH NE2	12	20	4	80		6400	2600	9000
Halstead, J. C.	4	NW2 SW2 EH SW2	12	20	4	120		9600	1200	10800
McBee, Wm. & Susannah	5	SW2 SW2	12	20	4	40		3200		3200
McBee, Wm. & Susannah	6	Pt SE2	12	20	4	94.50		7560	1800	9360
Welschimer, George & Ometa	7	Pt EH SE2	12	20	4	66		4950	1500	6450

SECTION No. 12

Congressional Township No. 20, R. 4

SCALE: Forty rods to an inch, or ten rods to a space, Congress Land, which is one mile square for a section.
Number of acres in this section, according to United States Survey, _____



MONTGOMERY COUNTY, INDIANA, 1928

Assessor's Plat-Book for Madison Township No. 20

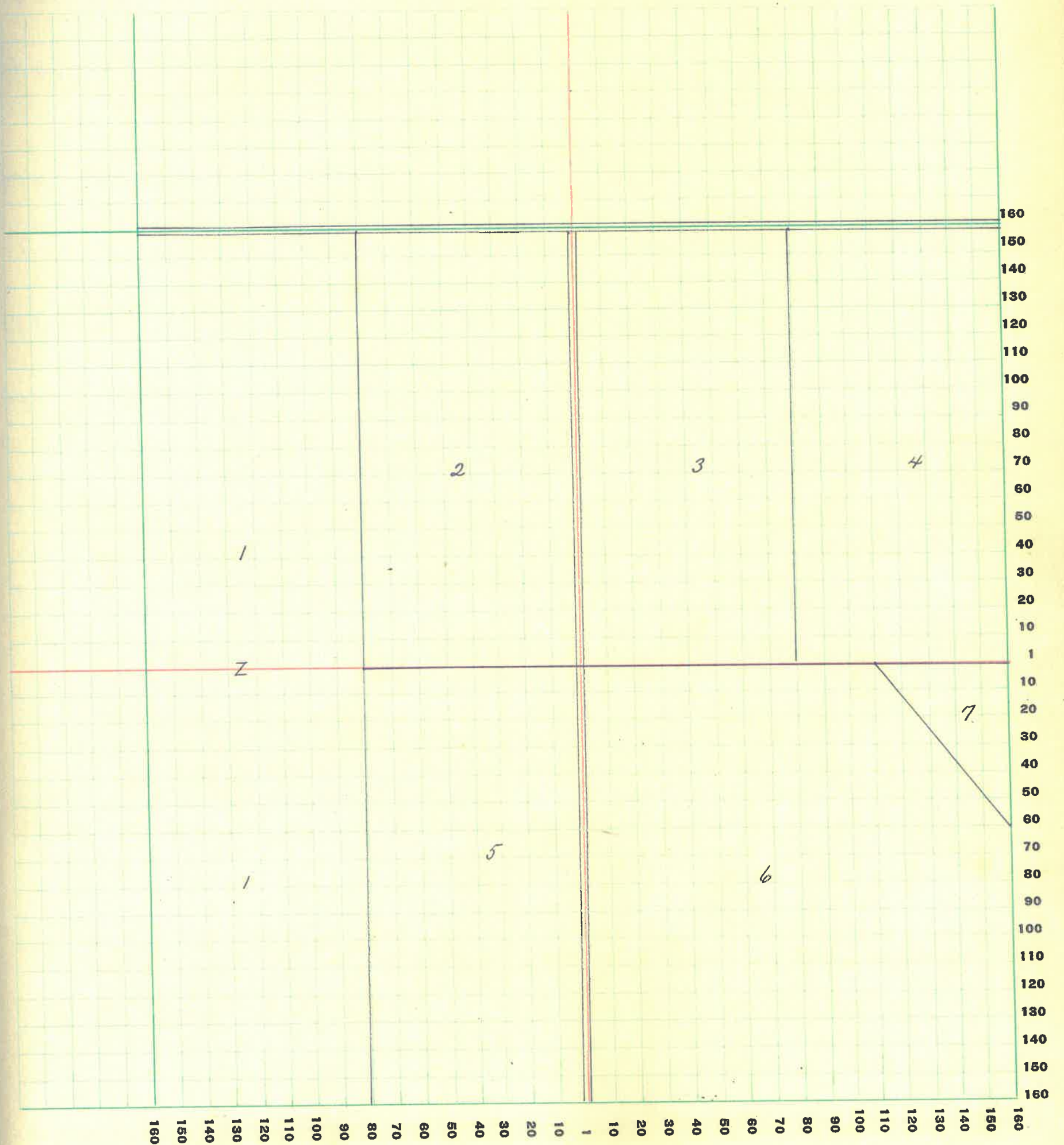
PT. MAPLE PLS. CO. FT. WAYNE, IND.

NAMES OF OWNERS	Number on Plat	DESCRIPTION	Section	Township	Range	Acres	Hundredths	Value of Lands	Value of Improvements	Value of Lands and Improvements
Leas, Chas. F.	1	Pt NW	13	20	4	160		12800		12800
Hinds, Eva E.	2	EN NW 2	13	20	4	80		6400	1200	7600
Halstead, Wm. C. & Cora	3	NW NE 2	13	20	4	80		6400		6400
Parker, Nellie M.	4	EN NE 2	13	20	4	80		6400		6400
Hart, Olive	5	EN SW 2	13	20	4	80		6400	1500	7900
Halstead, Wm. C. & Cora	6	Pt SE 2	13	20	4	147.25		11780	1200	12980
Gray, Thomas	7	Pt EN SE 2	13	20	4	12.75		1020	600	1620

SECTION No. 13

Congressional Township No. 20, R. 4

SCALE: Forty rods to an inch, or ten rods to a space, Congress Land, which is one mile square for a section.
Number of acres in this section, according to United States Survey, _____



MONTGOMERY COUNTY, INDIANA, 1928

Assessor's Plat-Book for Madison Township No. 20


PT. WAYNE PTO. CO. PT. WAYNE, IND.

NAMES OF OWNERS	Number on Plat	DESCRIPTION	Section	Township	Range	Acres	Hundredths	Value of Lands	Value of Improvements	Value of Lands and Improvements
Rusk, Leah	1	NH NW 2	14	20	4	80		6400		6400
Miller, D. S.	2	EH NW 2	14	20	4	80		6400	1200	7600
Johnston, Julia $\frac{1}{2}$.. Margie Lucille $\frac{1}{2}$	3	NH NE 2	14	20	4	80		6400		6400
Johnston, Margie Lucille	4	EH NE 2	14	20	4	80		6400	1200	7600
Shobe, Henry, Phoebe	5	Pt NH SW 2	14	20	4	26	77	2005		2005
Hoss, Walter	6	Pt NH SW 2 EH SW 2	14	20	4	133	55	10685	1000	11685
Leas, Chas. F.	7	SE 2	14	20	4	160		12800	2000	14800

SECTION No. 14

Congressional Township No. 20, R. 4

SCALE: Forty rods to an inch, or ten rods to a space, Congress Land, which is one mile square for a section.
Number of acres in this section, according to United States Survey, _____



MONTGOMERY COUNTY, INDIANA, 1928

Assessor's Plat-Book for Madison Township No. 20

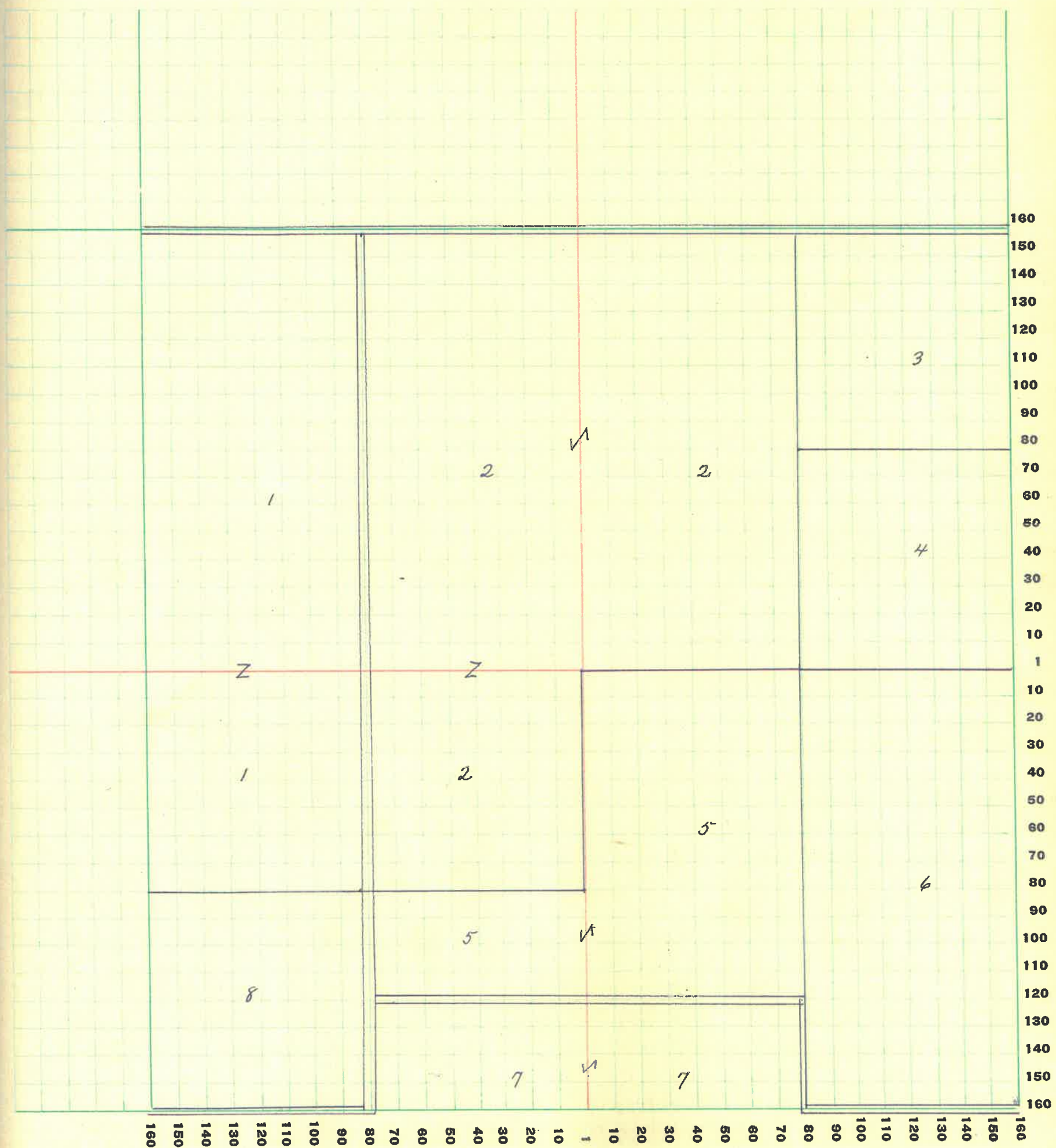
PT. WYOMING PLS. CO. FT. WAYNE, IND.

NAMES OF OWNERS	Number on Plat	DESCRIPTION	Section	Township	Range	Acres	Hundredths	Value of Lands	Value of Improvements	Value of Lands and Improvements
Rusk, George	1	Pt NW	15	20	4	120		9600	1800	11400
Martin, Wm. E.	2	ENW2 NWNE2 NE2 SW2	15	20	4	200		16000	2600	18600
Martin, Leslie	3	NE2 NE2	15	20	4	40		3200		3200
Martin, Raymond	4	SE2 NE2	15	20	4	40		3200		3200
Morrison, Clara	5	NW NW2 SE2 SW NW2 SE2 NW SW2 SE2 NW SE2 SW2	15	20	4	80		6400		6400
Shobe, Henry + Choche	6	EN SE2	15	20	4	80	236015	1200		7215
Edwards, K. L.	7	Pt SW	15	20	4	40		3200	3000	6200
Klendworth, Alice	8	NW2 NW2	15	20	4	40		3200	1500	4700

SECTION No. 15

Congressional Township No. 20, R. 4

SCALE: Forty rods to an inch, or ten rods to a space, Congress Land, which is one mile square for a section.
Number of acres in this section, according to United States Survey, _____



MONTGOMERY COUNTY, INDIANA, 1928

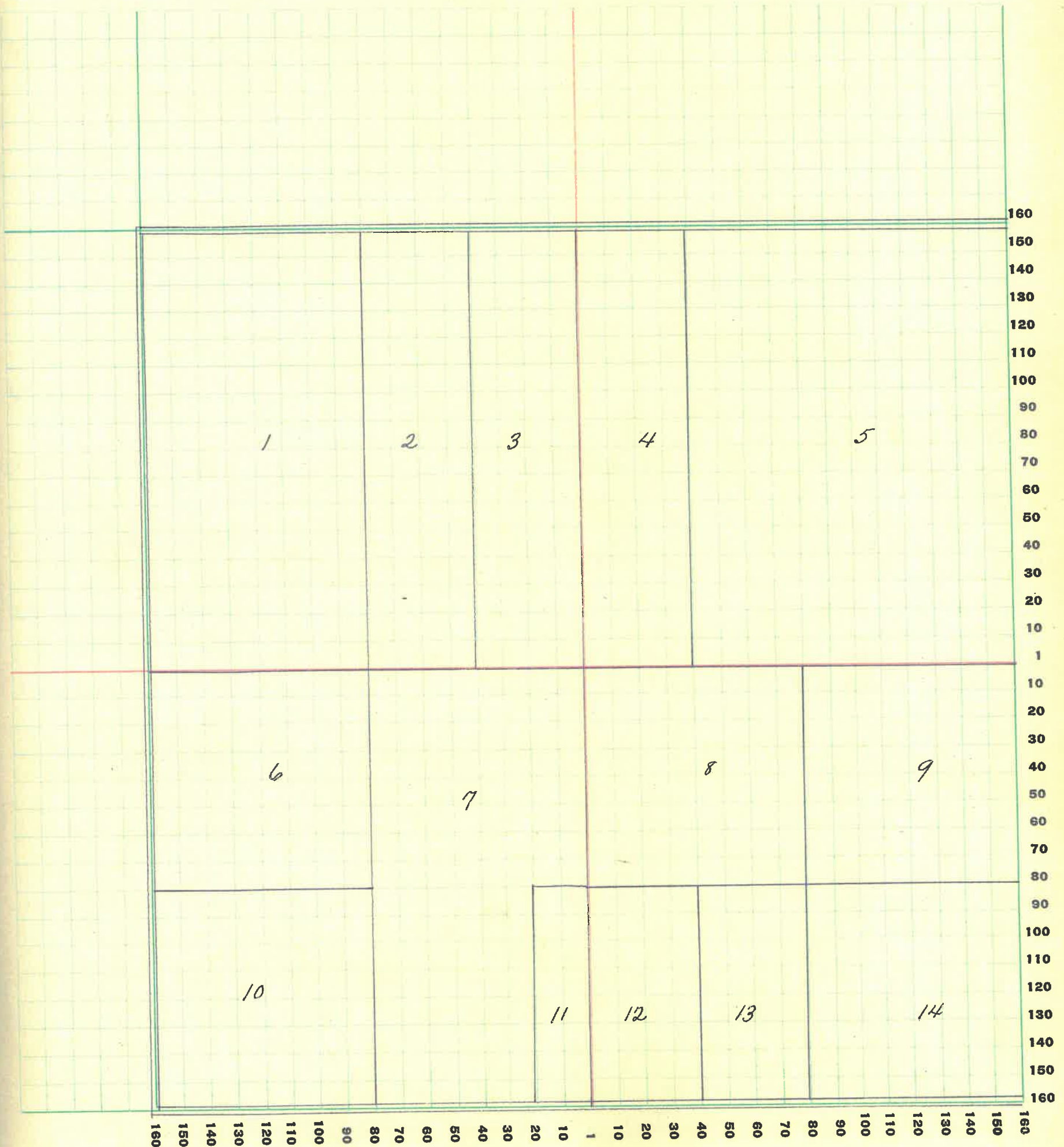
Assessor's Plat-Book for Madison Township No. 20

NAMES OF OWNERS	Number on Plat	DESCRIPTION	Section	Township	Range	Acres	Hundredths	Value of Lands	Value of Improvements	Value of Lands and Improvements
Dunkle, Frank	1	NW NW 2	16	20	4	80		6400	900	7300
Dunkle, Helen + David	2	NW EH NW 2	16	20	4	40		3000		3000
Fraley, Daisy	3	EH EH NW 2	16	20	4	40		3000		3000
Rusk, George	4	NW NW NE 2	16	20	4	40		3000		3000
Rusk, Pearl	5	EH NW 2 EH NW NE 2	16	20	4	120		9000		9000
Bowerman, Myrtle	6	NW 2 SW 2	16	20	4	40		3000	1200	4200
Shotts, Isaac P.	7	NE 2 SW 2 Pt SE 2 SW 2	16	20	4	70		5250	1800	7050
Shotts, A. R.	8	NW 2 SE 2	16	20	4	40		3000		3000
Rusk, George	9	NE 2 SE 2	16	20	4	40		3000		3000
Spitznagle, John + Clara	10	SW 2 SW 2	16	20	4	40		3000		3000
Shotts, A. R.	11	Pt EH SE 2 SW 2	16	20	4	10		750		750
Long, Abbie	12	NW SW 2 SE 2	16	20	4	20		1500	500	2000
Shotts, Isaac	13	EH SW 2 SE 2	16	20	4	20		1500		1500
Klendworth, Alice	14	SE 2 SE 2	16	20	4	40		3200		3200

SECTION No. 16

Congressional Township No. 20, R. 4

SCALE: Forty rods to an inch, or ten rods to a space, Congress Land, which is one mile square for a section.
Number of acres in this section, according to United States Survey, _____



MONTGOMERY COUNTY, INDIANA, 1928

Assessor's Plat-Book for Madison Township No. 20

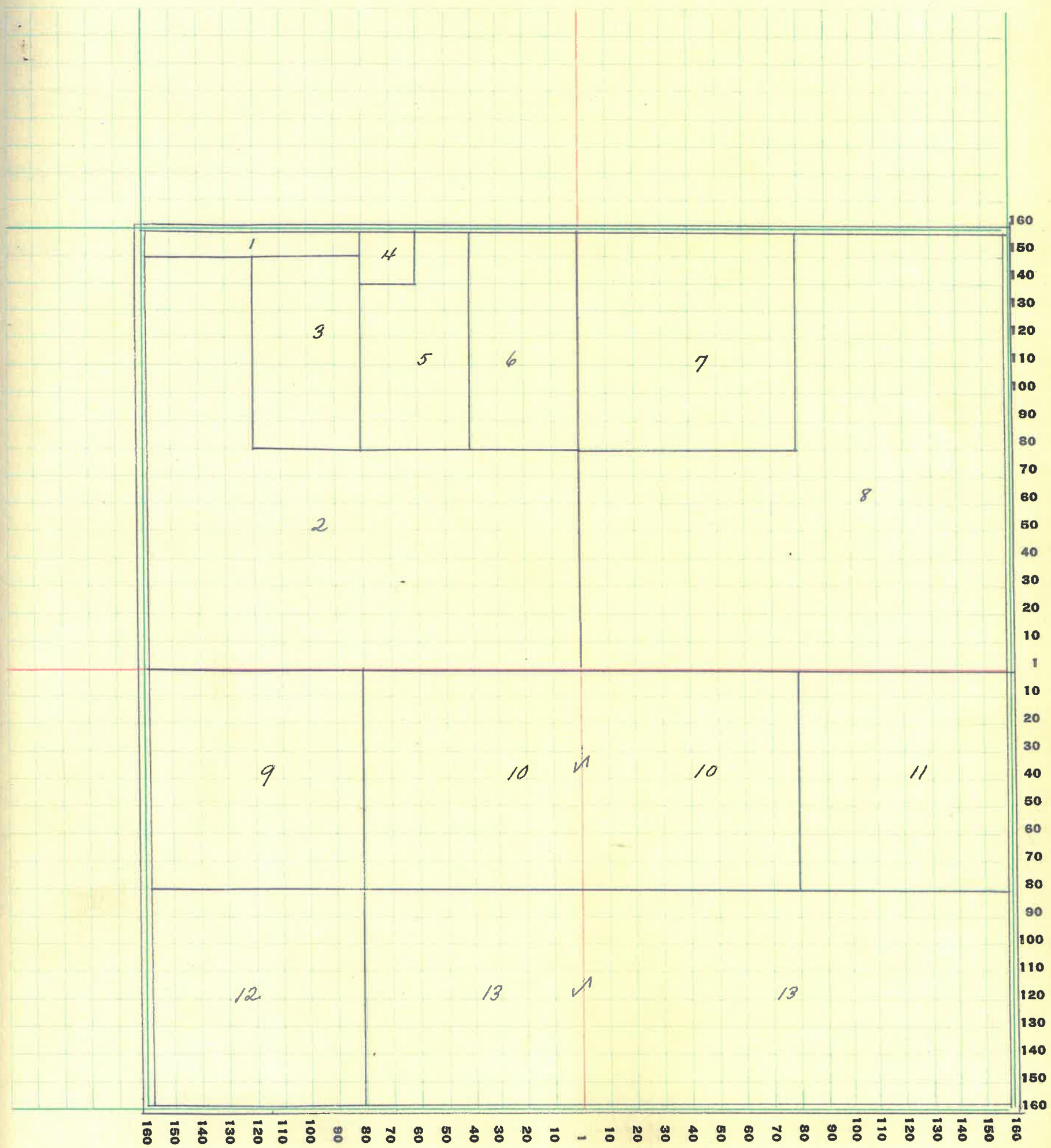
PT. WAHNE PLS. CO. FT. WAYNE, IND.

NAMES OF OWNERS	Number on Plat	DESCRIPTION	Section	Township	Range	Acres	Hundredths	Value of Lands	Value of Improvements	Value of Lands and Improvements
<i>Pt Town of Linden 1</i>										
<i>White, Emma + Grace Jernigan</i>	2	<i>Pt NW 2</i>	17	20	4	97.06	7765			7765
<i>White, Lucy</i>	3	<i>Pt NW 2</i>	17	20	4	17.06	1365			1365
<i>Schwindler, Clarence and Katherine</i>	4	<i>Pt NW 2</i>	17	20	4	2	300	1200		1500
<i>Foster, Samuel + Rosetta</i>	5	<i>Pt NW 2</i>	17	20	4	18.25	1460	1200		2660
<i>Martin Jessie</i>	6	<i>Pt NW 2</i>	17	20	4	19.98	1600			1600
<i>Boylard Mary E.</i>	7	<i>NW 2 NE 2</i>	17	20	4	40	3200	1200		4400
<i>McCay, Carter + Martha</i>	8	<i>Pt NE 2</i>	17	20	4	119.50	9560	1800		11360
<i>Harrigan, John</i>	9	<i>NW 2 NW 2</i>	17	20	4	40	3000	1500		4500
<i>Little, Frank + Maude</i>	10	<i>NE 2 SW 2 NW 2 SE 2</i>	17	20	4	80.50	5635	600		6235
<i>Slavens, Thomas J.</i>	11	<i>NE 2 SE 2</i>	17	20	4	40	3000	800		3800
<i>Harrigan, Daniel</i>	12	<i>SW 2 SW 2</i>	17	20	4	40	3000			3000
<i>Spitznagle, John + Alma</i>	13	<i>SW SE 2 SE 2 SW 2</i>	17	20	4	120	9000	1500		10500

SECTION No. 17

Congressional Township No. 20, R. 4

SCALE: Forty rods to an inch, or ten rods to a space, Congress Land, which is one mile square for a section.
Number of acres in this section, according to United States Survey, _____



MONTGOMERY COUNTY, INDIANA, 1928

Assessor's Plat-Book for Madison Township No. 20

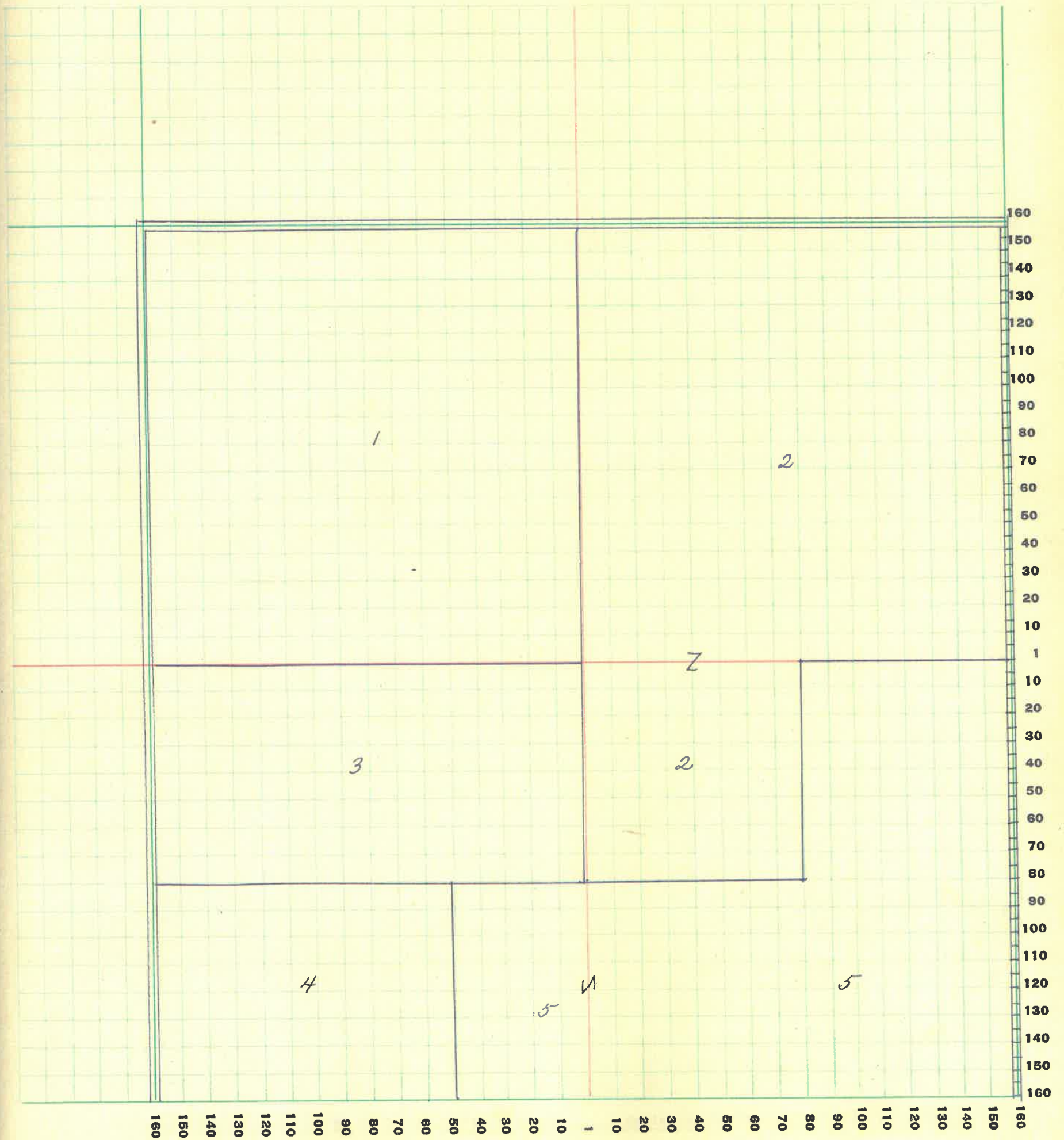
PT. WAYNE PLO. CO. PT. WAYNE, IND.

NAMES OF OWNERS	Number on Plat	DESCRIPTION	Section	Township	Range	Acres	Hundredths	Value of Lands	Value of Improvements	Value of Lands and Improvements
<i>Wilkins, Thomas</i>	1	<i>Pt NW 2</i>	18	20	4	158.36	12670	5000	17670	
<i>White, Emma + Grace Jernigan</i>	2	<i>Pt E 4</i>	18	20	4	200.50	16040	2300	18340	
<i>Owens Chas. B</i>	3	<i>Pt NE 2 SW 2 Pt NW 18</i>	18	20	4	79.99	6000	1500	7500	
<i>Norman, F. P.</i>	4	<i>Pt SW 2</i>	18	20	4	53.33	4000	1000	5000	
<i>Owen, L. W.</i>	5	<i>Pt SW 4</i>	18	20	4	146.67	11000	1500	12500	

SECTION No. 18

Congressional Township No. 20, R. 4

SCALE: Forty rods to an inch, or ten rods to a space, Congress Land, which is one mile square for a section.
Number of acres in this section, according to United States Survey, _____



MONTGOMERY COUNTY, INDIANA, 1928

Assessor's Plat-Book for Madison Township No. 20

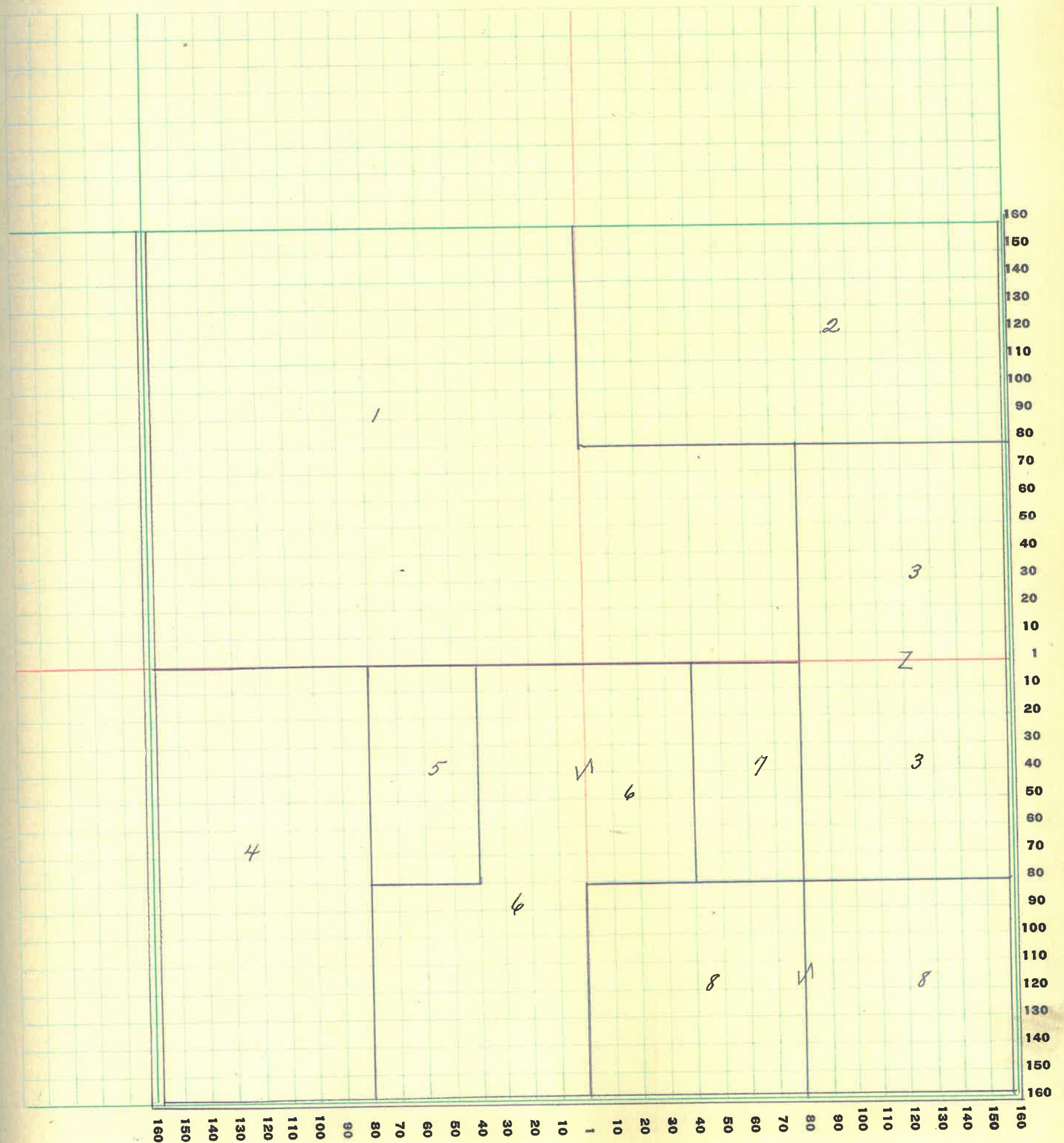
FT. WAYNE PFG. CO. FT. WAYNE, IND.

NAMES OF OWNERS	Number on Plat	DESCRIPTION	Section	Township	Range	Acres	Hundredths	Value of Lands	Value of Improvements	Value of Lands and Improvements
Martin, Leslie	1	Pt NW Pt NW	19	20	4	199	13	13940	1000	14940
Owen, L. W.	2	NW NE 2	19	20	4	80		6000		6000
Murphy, Mary C.	3	Pt E N	19	20	4	80		5600	900	6500
Norman, F. P.	4	Pt NW SW 2 Pt NW	19	20	4	78	19	5865		5865
Shotts, Henry R.	5	NW NE 2 SW 2	19	20	4	20		1400		1400
Simmons, Mary L.	6	Pt NW SE 2 Pt SW 2	19	20	4	79	50	5565	500	6065
Simmons, Wright	7	Pt SE 2	19	20	4	20		1400		1400
Murphy, Joanna	8	SW SE 2	19	20	4	80		6000	1300	7300

SECTION No. 19

Congressional Township No. 20, R. 4

SCALE: Forty rods to an inch, or ten rods to a space, Congress Land, which is one mile square for a section.
Number of acres in this section, according to United States Survey, _____



MONTGOMERY COUNTY, INDIANA, 1928

Assessor's Plat-Book for Madison Township No. 20

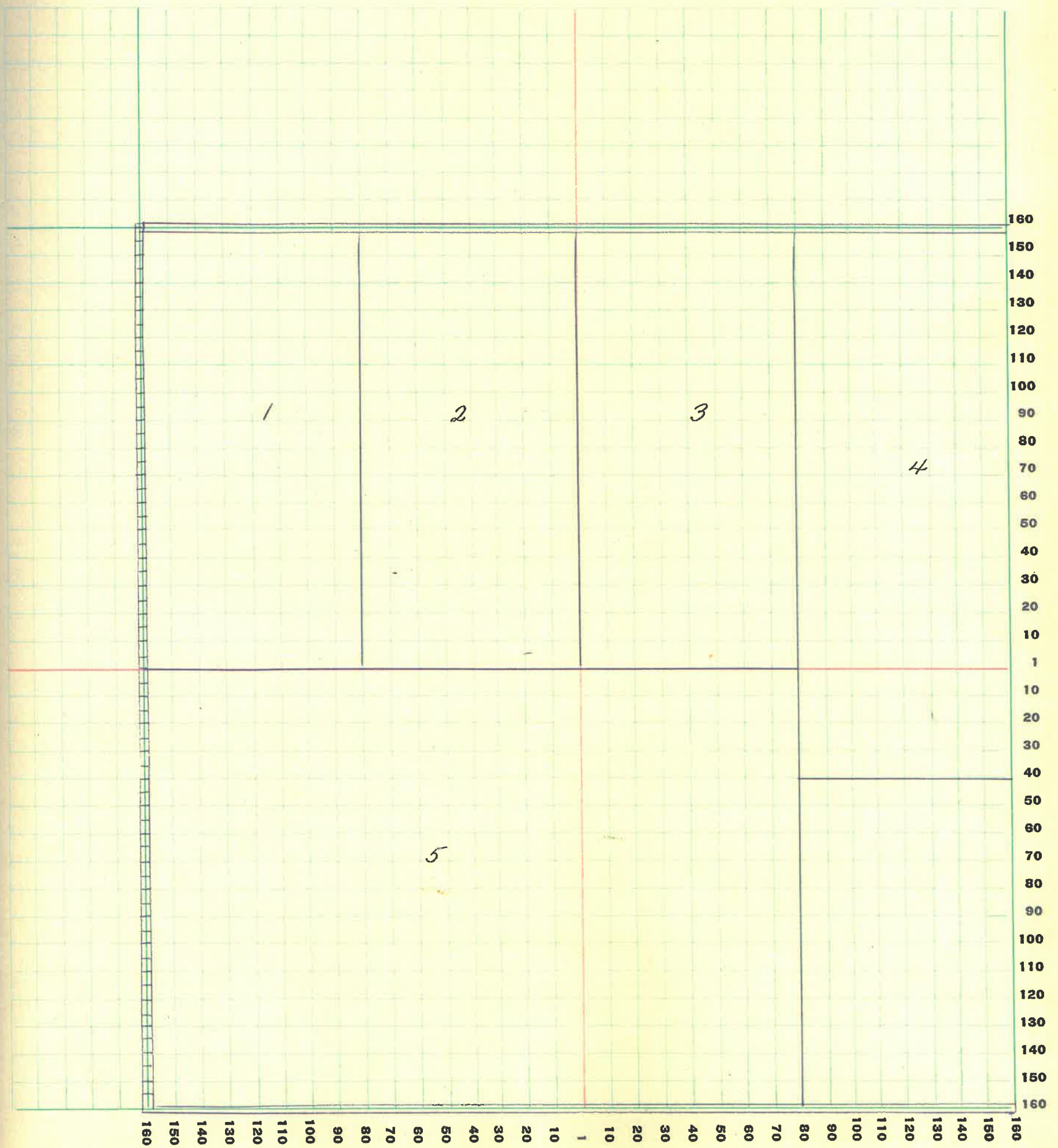
PT. WAVER PTD. CO. PT. WAVER, IND.

NAMES OF OWNERS	Number on Plat	DESCRIPTION	Section	Township	Range	Acres	Hundredths	Value of Lands	Value of Improvements	Value of Lands and Improvements
Harrigan, John	1	NW2 NW2 SW2 NW2 20 20	4	80	5600	1000	6600			
Elliot, Ruth	2	EN NW2	20	20	4	80	5600	300	5900	
Fellows, Lester F. Fred L. Endicott	3	NW NE2	20	20	4	80	5600		5600	
Royer, John M.	4	Pt EN	20	20	4	100	7000	1500	8500	
Linn, Elizabeth G.	5	SW2 NW SE2	20	20	4	239	5416765	1200	17965	
	6									

SECTION No. 20

Congressional Township No. 20, R. 4

SCALE: Forty rods to an inch, or ten rods to a space, Congress Land, which is one mile square for a section.
Number of acres in this section, according to United States Survey, _____



40

MONTGOMERY COUNTY, INDIANA, 1928

Assessor's Plat-Book for Madison Township No. 20

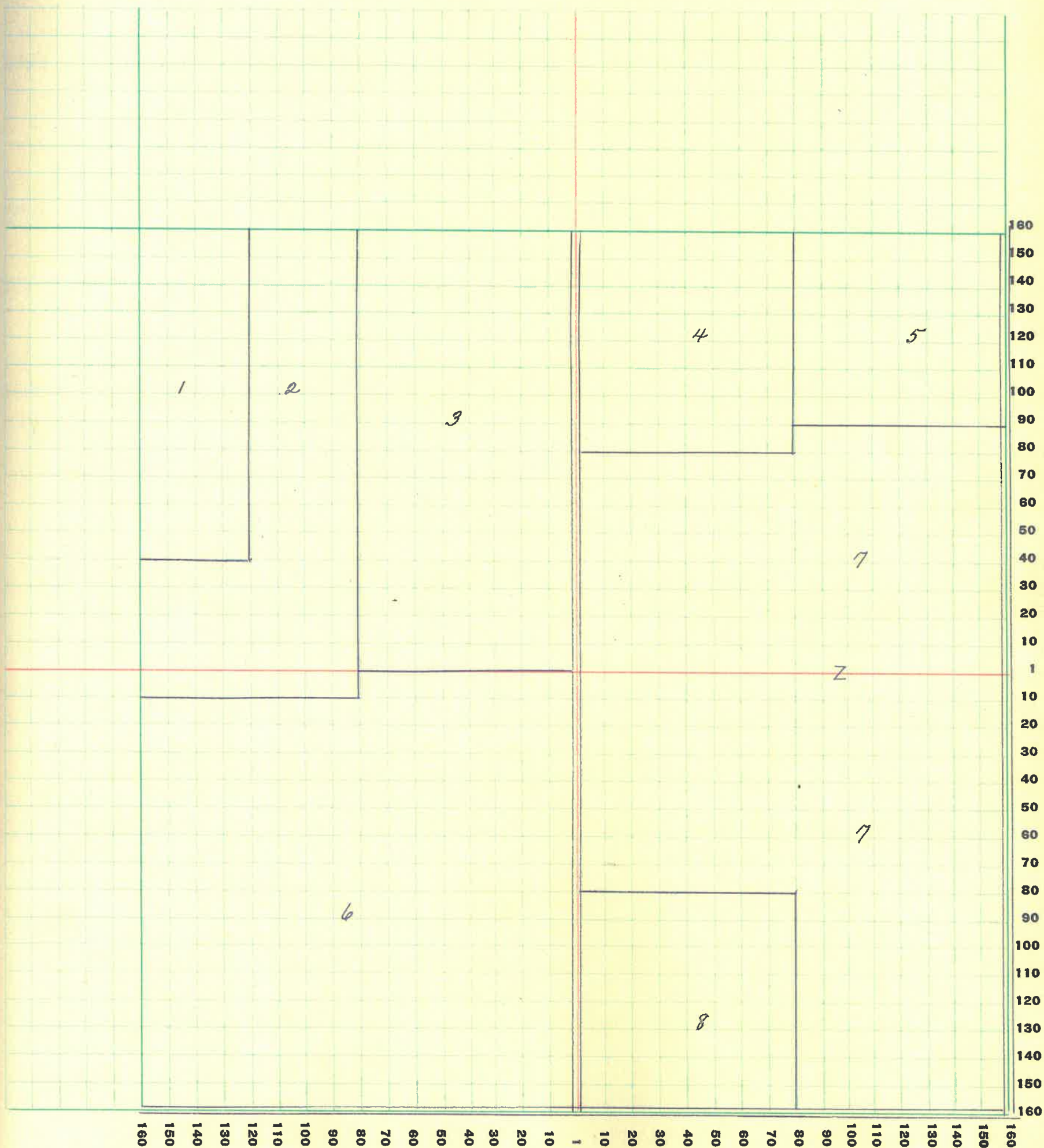
PT. WAYNE REG. CO. FT. WAYNE, IND.

NAMES OF OWNERS	Number on Plat	DESCRIPTION	Section	Township	Range	Acres	Hundredths	Value of Lands	Value of Improvements	Value of Lands and Improvements
<i>Thewlis, Hal</i>	1	<i>Pt NW NW 2</i>	21	20	4	28		2100	800	2900
<i>Royer, John</i>	2	<i>Pt NW</i>	21	20	4	59		4425	300	4725
<i>Shotts, A. R.</i>	3	<i>E NW 2</i>	21	20	4	80		6000	1500	7500
<i>Whitcotton J. & M.</i>	4	<i>Pt NW NE 2</i>	21	20	4	38	05	2955	600	3555
<i>Edwards, K. L.</i>	5	<i>Pt NE 2</i>	21	20	4	30	50	2285		2285
<i>Elliot, Ruth L.</i>	6	<i>SW SW 2 Pt NW SW 2</i>	21	20	4	153		11475	1200	12675
<i>Linden State Bank</i>	7	<i>Pt E W</i>	21	20	4	211	75	15880	2000	17880
<i>Davenport, Mark & Mary</i>	8	<i>SW 2 SE 2</i>	21	20	4	40	35	3025	1000	4025

SECTION No. 21

Congressional Township No. 20, R. 4

SCALE: Forty rods to an inch, or ten rods to a space, Congress Land, which is one mile square for a section.
Number of acres in this section, according to United States Survey, _____



MONTGOMERY COUNTY, INDIANA, 1928

Assessor's Plat-Book for Madison Township No. 20


PT. WAYNE PLS. CO. PT. WAYNE, IND.

NAMES OF OWNERS	Number on Plat	DESCRIPTION	Section	Township	Range	Acres	Hundredths	Value of Lands	Value of Improvements	Value of Lands and Improvements
Edwards, K. L.	1	NW2 NW2	22	20	4	40		3000		3000
Edwards, K. L.	2	Pt NW	22	20	4	114	51	8590		8590
McCallum, Michael, Malinda $\frac{1}{3}$ Dan, Mina $\frac{2}{3}$	3	EH NE2	22	20	4	80		5600	800	6400
Youmans, Justin	4	SW NW2	22	20	4	85	50	6410	1200	7610
Boots, Joseph O. + Eva Marie	5	SW2	22	20	4	160		12000	1500	13500
Moffit, James, Earl	6	SE2	22	20	4	160		12000		12000

SECTION No. 22

Congressional Township No. 20, R. 4

SCALE: Forty rods to an inch, or ten rods to a space, Congress Land, which is one mile square for a section.
Number of acres in this section, according to United States Survey, _____



MONTGOMERY COUNTY, INDIANA, 1928

Assessor's Plat-Book for Madison Township No. 20

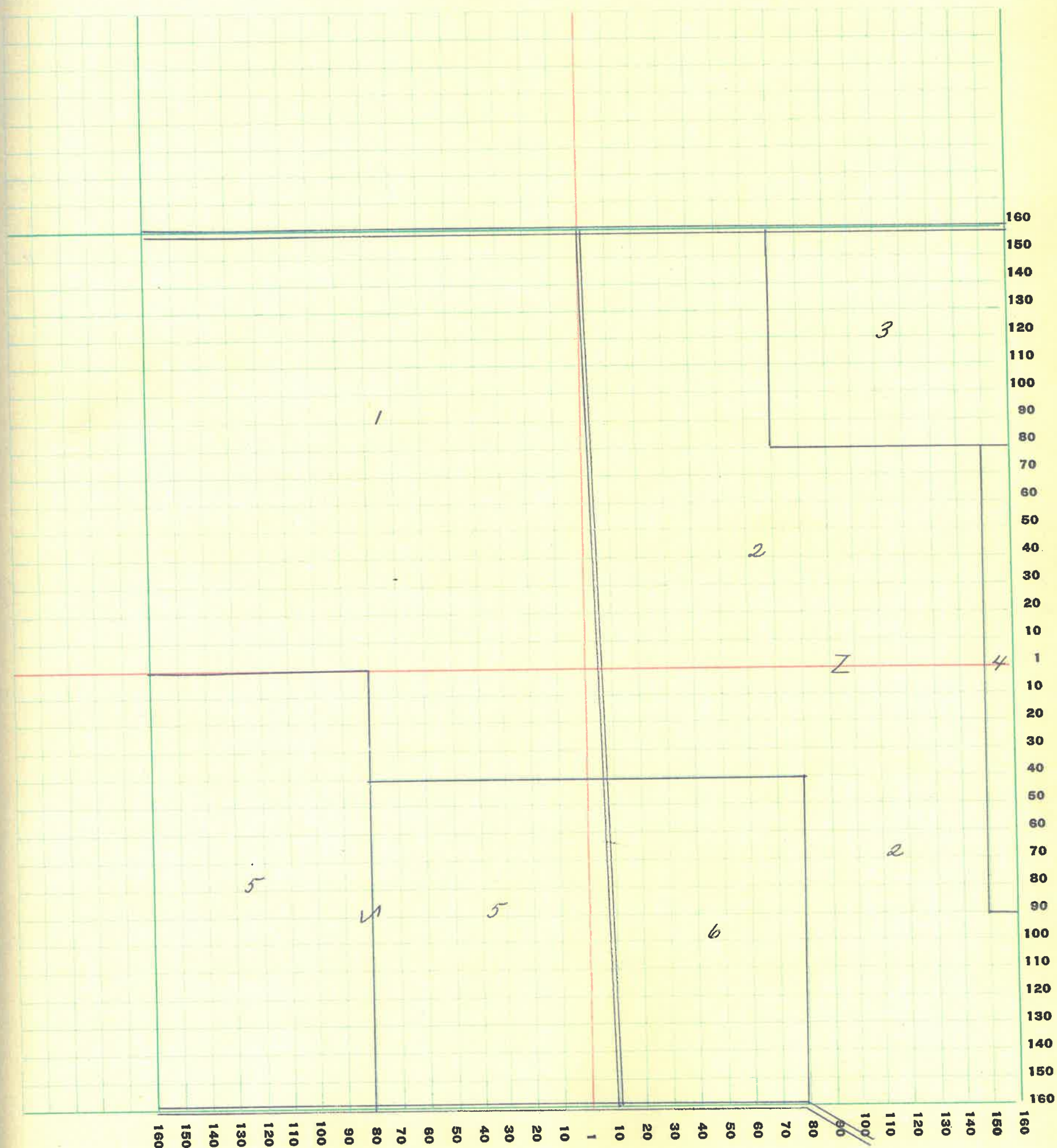
PT. WAHNE PLS. CO. FT. WAYNE, IN.

NAMES OF OWNERS	Number on Plat	DESCRIPTION	Section	Township	Range	Acres	Hundredths	Value of Lands	Value of Improvements	Value of Lands and Improvements
Everson, Albert N.	1	NW 2 Pt SW 2	23	20	4	181.37	14510	2200	16710	
Bowers, Frank C.	2	Pt EN	23	20	4	205.75	16460	1800	18260	
Parker, Chas. L.	3	Pt EN NE 2	23	20	4	50	4000		4000	
Dicks, Bodly N.	4	Pt EN	23	20	4	951.76			760	
Moffit, James Pearl	5	NW SW 2 Pt SW	23	20	4	145.62	10920	500	11420	
Irons, Chas. E.	6	Pt NW SE 2	23	20	4	56	4200		4200	

SECTION No. 23

Congressional Township No. 20, R. 4

SCALE: Forty rods to an inch, or ten rods to a space, Congress Land, which is one mile square for a section.
Number of acres in this section, according to United States Survey, _____



MONTGOMERY COUNTY, INDIANA, 1928

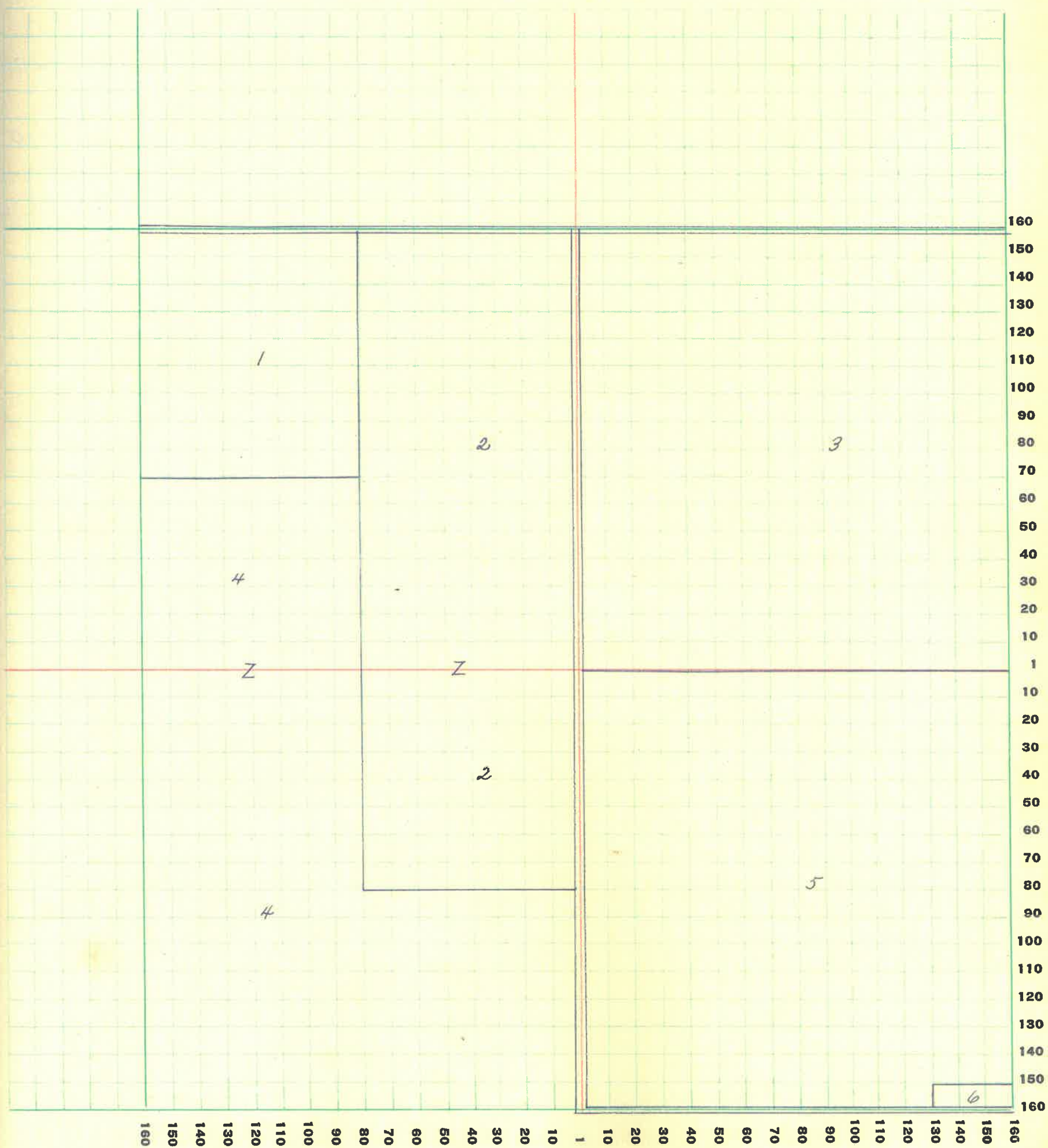
Assessor's Plat-Book for Madison Township No. 20

NAMES OF OWNERS	Number on Plat	DESCRIPTION	Section	Township	Range	Acres	Hundredths	Value of Lands	Value of Improvements	Value of Lands and Improvements
Parker, Chas. L.	1	Pt NW NW 2	24	20	4	50		4000		4000
Irons, Chas, John, and James	2	EW NW 2 NE 2 SW 2	24	20	4	115		9200	2000	11200
McBee, M. J.	3	NE 2	24	20	4	160		12800	1800	14600
Dicks, Bodly K.	4	Pt NW	24	20	4	154	49	11585	2000	13585
Irons, Chas. E.	5	Pt SE 2	24	20	4	158		12640	1700	14340
Irons, Mary	6	Pt SE 2 SE 2	24	20	4	2		160	150	310

SECTION No. 24

Congressional Township No. 20, R. 4

SCALE: Forty rods to an inch, or ten rods to a space, Congress Land, which is one mile square for a section.
Number of acres in this section, according to United States Survey, _____



MONTGOMERY COUNTY, INDIANA, 1928

Assessor's Plat-Book for Madison Township No. 20


PT. WAYNE FIG. CO. FT. WAYNE, IND.

NAMES OF OWNERS	Number on Plat	DESCRIPTION	Section	Township	Range	Acres	Hundredths	Value of Lands	Value of Improvements	Value of Lands and Improvements
Dicks, Bodly K.	1	Pt NW2	25	20	4	57.75	4330			4330
Royer, F. W.	2	NW NE2	25	20	4	80	5600	1500		7100
Binford, Joseph	3	Pt E N	25	20	4	200	14000	1200		15200
Lilcher, Benjamin	4	SE2 SE2	25	20	4	40	2800	1500		4300
Binford Wm. P.	5	Pt NW	25	20	4	260.50	16930	1700		18630

SECTION No. 25

Congressional Township No. 20, R. 4

SCALE: Forty rods to an inch, or ten rods to a space, Congress Land, which is one mile square for a section.
Number of acres in this section, according to United States Survey, _____



50

MONTGOMERY COUNTY, INDIANA, 1928

Assessor's Plat-Book for Madison Township No. 20

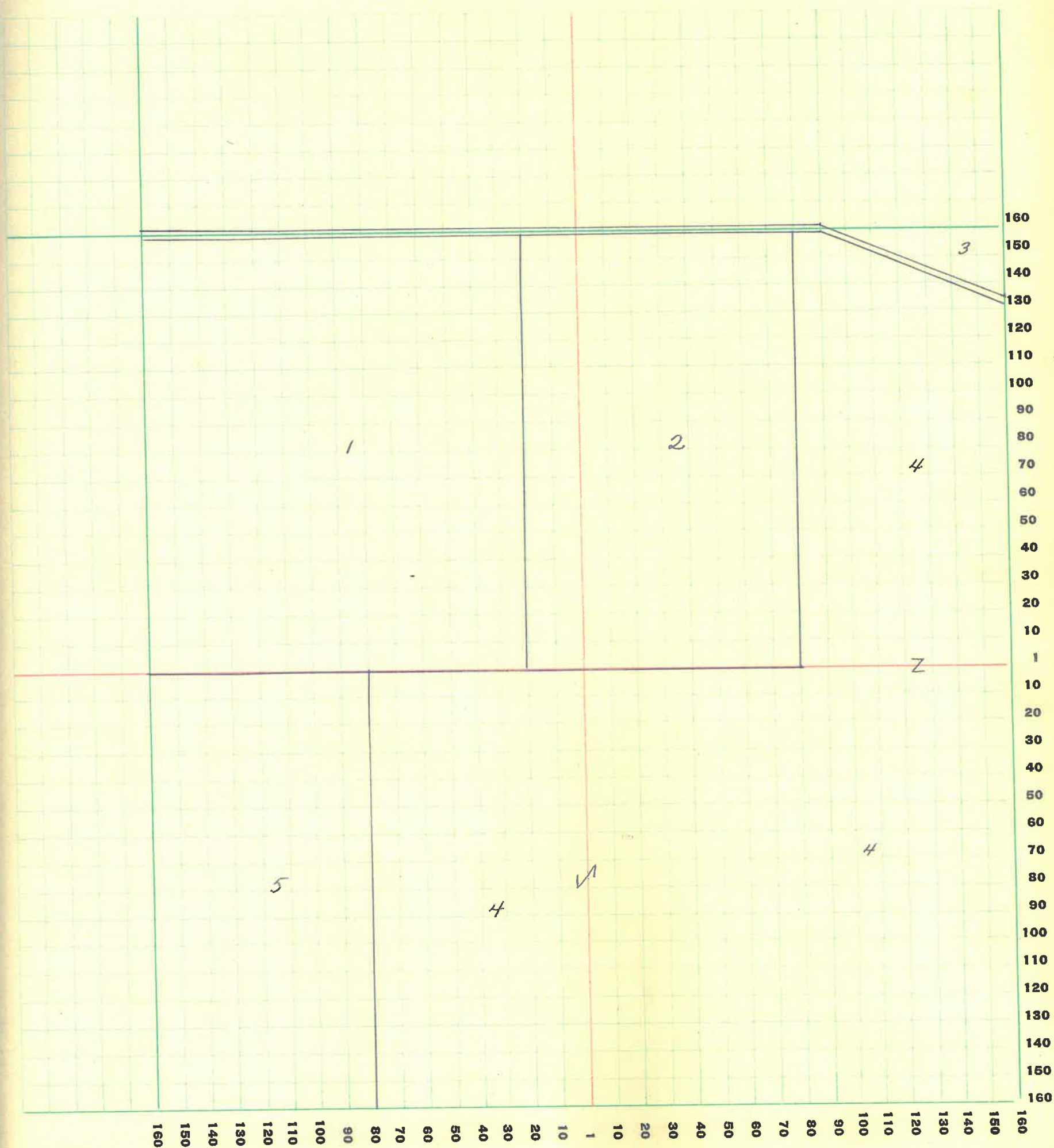
PT. WAYNE PLO. CO. - PT. WAYNE, IND.

NAMES OF OWNERS	Number on Plat	DESCRIPTION	Section	Township	Range	Acres	Hundredths	Value of Lands	Value of Improvements	Value of Lands and Improvements
Waughs, James M.	1	Pt NW2	26	20	4	140		10500	1200	11700
McBee, W. H. + M. E.	2	Pt NW	26	20	4	100		7500	1500	9000
Bowers, Frank C.	3									
Binford, Wm. P.	4	Pt NE2 Pt SE2 EHSW2	26	20	4	315		20475		20475
Ornbaum, B. L. $\frac{2}{15}$ Emma M. $\frac{5}{15}$, Harley $\frac{8}{15}$	5	NW SW2	26	20	4	80		6000	1200	7200
	6									

SECTION No. 26

Congressional Township No. 20, R. 4

SCALE: Forty rods to an inch, or ten rods to a space, Congress Land, which is one mile square for a section.
Number of acres in this section, according to United States Survey, _____



MONTGOMERY COUNTY, INDIANA, 1928

Assessor's Plat-Book for Madison Township No. 20

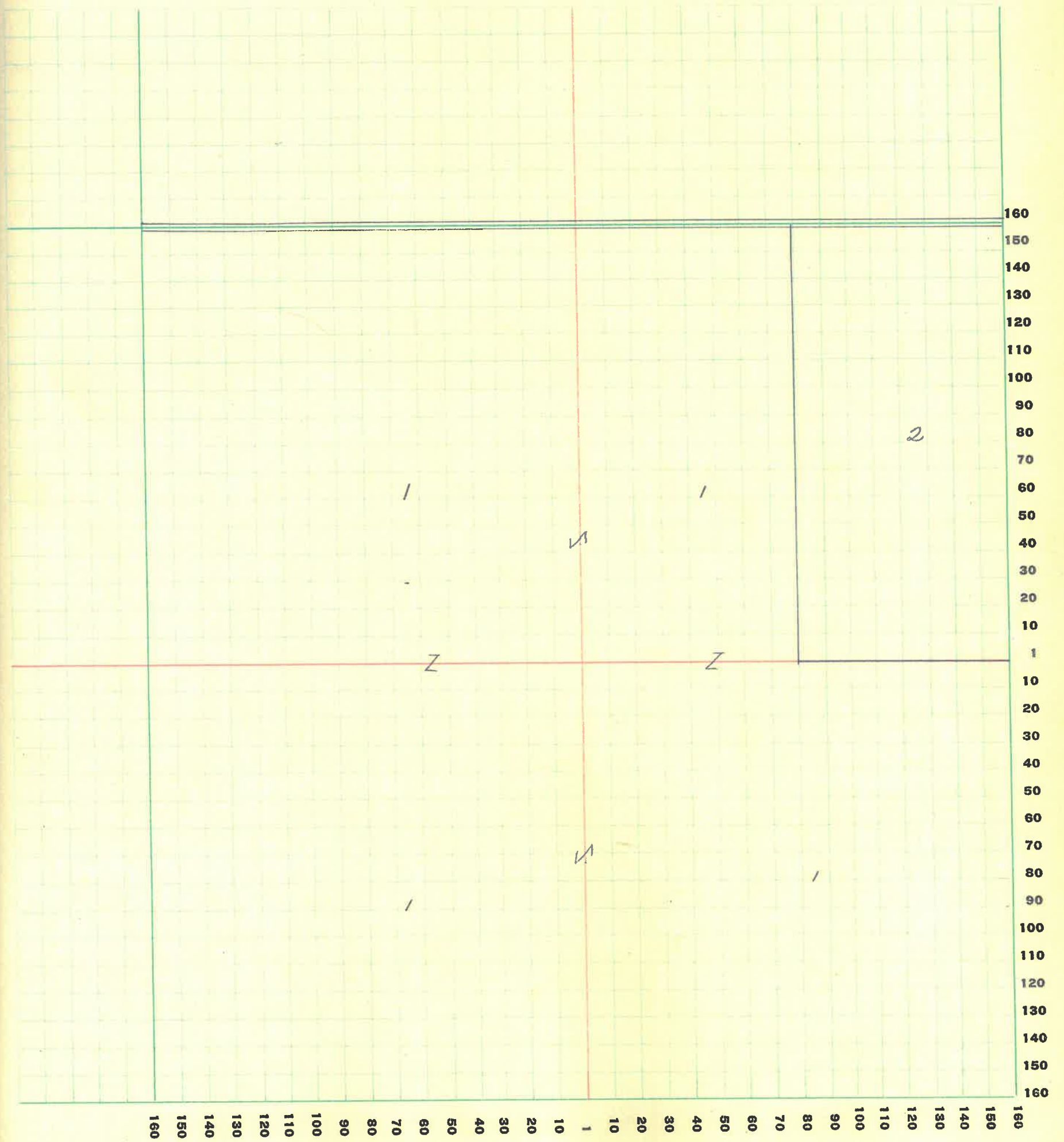
PT. WAYNE PFB. CO. PT. WAYNE, IND.

NAMES OF OWNERS	Number on Plat	DESCRIPTION	Section	Township	Range	Acres	Hundredths	Value of Lands	Value of Improvements	Value of Lands and Improvements
Durham, Geo. J.	1	Pt Pt SE2				560		33600	2000	35600
Shanklin, Fred M.	2	ENNE2	27	20	4	80		6000		6000

SECTION No. 27

Congressional Township No. 20, R. 4

SCALE: Forty rods to an inch, or ten rods to a space, Congress Land, which is one mile square for a section.
Number of acres in this section, according to United States Survey, _____



MONTGOMERY COUNTY, INDIANA, 1928

Assessor's Plat-Book for Madison Township No. 20


NAMES OF OWNERS	Number on Plat	DESCRIPTION	Section	Township	Range	Acres	Hundredths	Value of Lands	Value of Improvements	Value of Lands and Improvements
<i>Prosser, Sanford C.</i>	1	<i>24 N 7 W 2</i>	28	20	4	80		6000	2000	8000
<i>Morris, Sylvester</i>	2	<i>Pt</i>	28	20	4	160		12000	1500	13500
<i>Durham, Geo. F.</i>	3	<i>Pt E 4 N 8 E 2</i>	28	20	4	23		1725	2000	3725
<i>Martin, James M.</i>	4	<i>Pt E 4</i>	28	20	4	137		10275	1000	11275
<i>Breaks, Flora C.</i>	5	<i>Pt 24 N</i>	28	20	4	100		7500		7500
<i>Cochran, John L.</i>	6	<i>Pt S 4</i>	28	20	4	60		4500		4500
<i>Todd, Ralph C. & Ethel</i>	7	<i>Pt S 4</i>	28	20	4	80		6000	1000	7000

SECTION No. 28

Congressional Township No. 20, R. 4

e of
s and
ove-
nts

SCALE: Forty rods to an inch, or ten rods to a space, Congress Land, which is one mile square for a section.
Number of acres in this section, according to United States Survey, _____



MONTGOMERY COUNTY, INDIANA, 1928

Assessor's Plat-Book for Madison Township No. 20

PT. WAYNE PLS. CO., PT. WAYNE, IND.

NAMES OF OWNERS	Number on Plat	DESCRIPTION	Section	Township	Range	Acres	Hundredths	Value of Lands	Value of Improvements	Value of Lands and Improvements
Daly, James, Agnes Rooney, Elizabeth Cauley	1	NH NW 2	29	20	4	80		5200	200	5400
Shobe, Henry C. ET AL	2	Pt NH	29	20	4	80		6000	300	6300
Murdock, Samuel	3	SW 2 NE 2 Pt NW 2 NE 2	29	20	4	60		4500	1200	5700
Murdock, Chas.	4	NH 2 NE 2	29	20	4	20		1500		1500
Prosser, Sanford & Laura	5	EH NE 2	29	20	4	80		6000		6000
Thompson, B. A.	6	NH SW 2	29	20	4	80		5200		5200
Murdock Realty Co.	7	Pt SW	29	20	4	240		18000	2000	20000

SECTION No. 29

Congressional Township No. 20, R. 4

ue of
is and
rove-
ents

SCALE: Forty rods to an inch, or ten rods to a space, Congress Land, which is one mile square for a section.
Number of acres in this section, according to United States Survey, _____

10

10

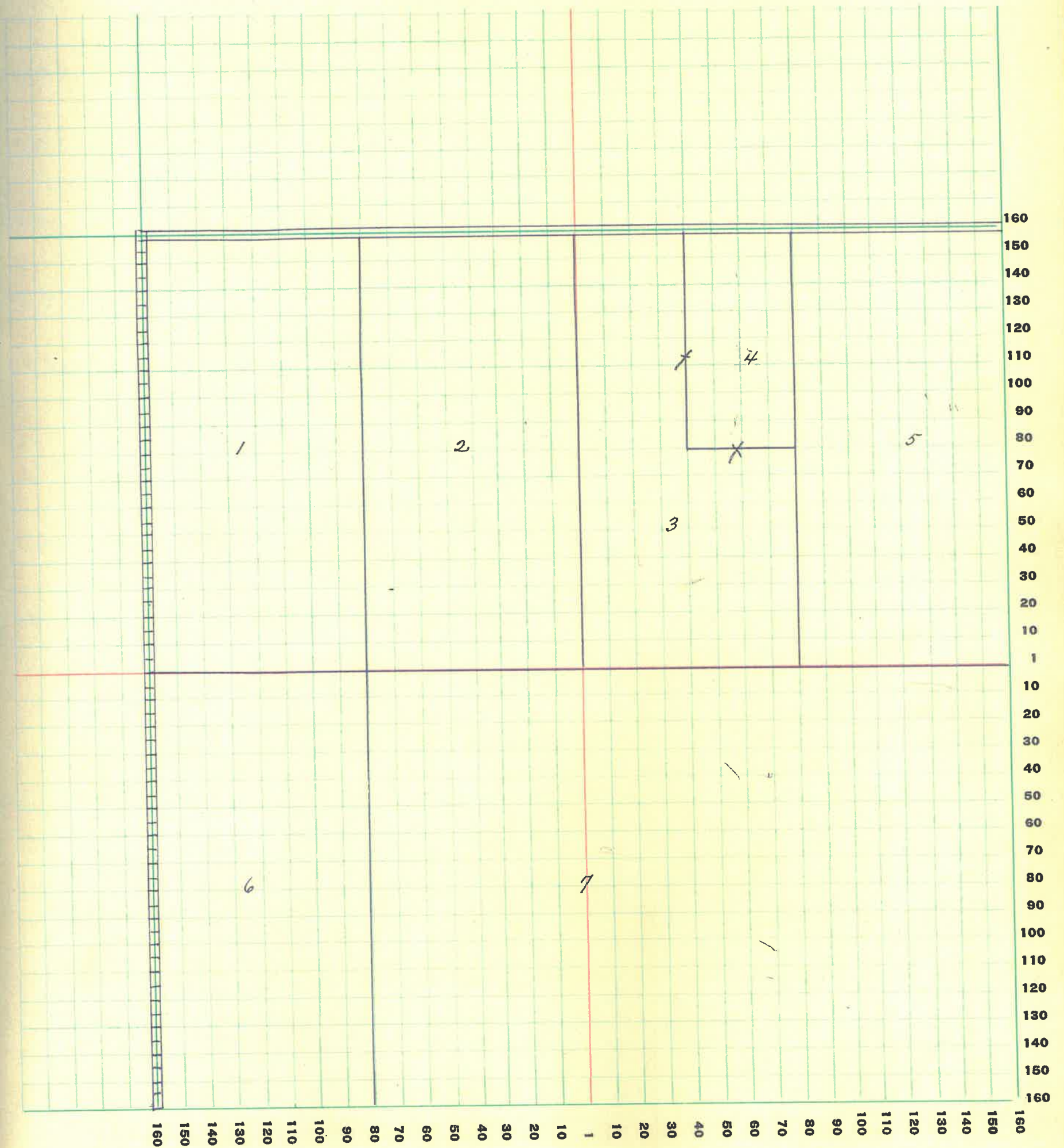
10

0

0

0

00



MONTGOMERY COUNTY, INDIANA, 1928

Assessor's Plat-Book for Madison Township No. 20

PT. WAYNE PLO. CO. PT. WAYNE, IND.

NAMES OF OWNERS	Number on Plat	DESCRIPTION	Section	Township	Range	Acres	Hundredths	Value of Lands	Value of Improvements	Value of Lands and Improvements
Vincent, Thomas H.	1	Pt NW Pt W Pt S2	30	20	4	233	24	15160	2000	17160
Shotts, Henry R.	2	Pt NW2	30	20	4	40	50	2800	500	3335
Murphy, Joseph M.	3	NW2 NE2	30	20	4	40		2800		2800
Murphy, Joanna	4	NE2 NE2	30	20	4	40		2800		2800
Murdoch, Charles	5	SE2 NE2 Pt NE2	30	20	4	80		5200	1200	6400
McKinney, Chas. E.	6	EW SE2	30	20	4	80		6000	1000	7000
Woods, Michael $\frac{1}{2}$ Margaret $\frac{1}{2}$	7	Pt SW	30	20	4	94	50	6340	1500	7840
Lyons, Clayton	8	NW SE2 SW2	30	20	4	20		1200	500	1700
Mason, Lou	9	SW2 SW2	30	20	4	3	42	240	400	640
Lyons, Wm.	10	SW2 SW2	30	20	4	1		70		70

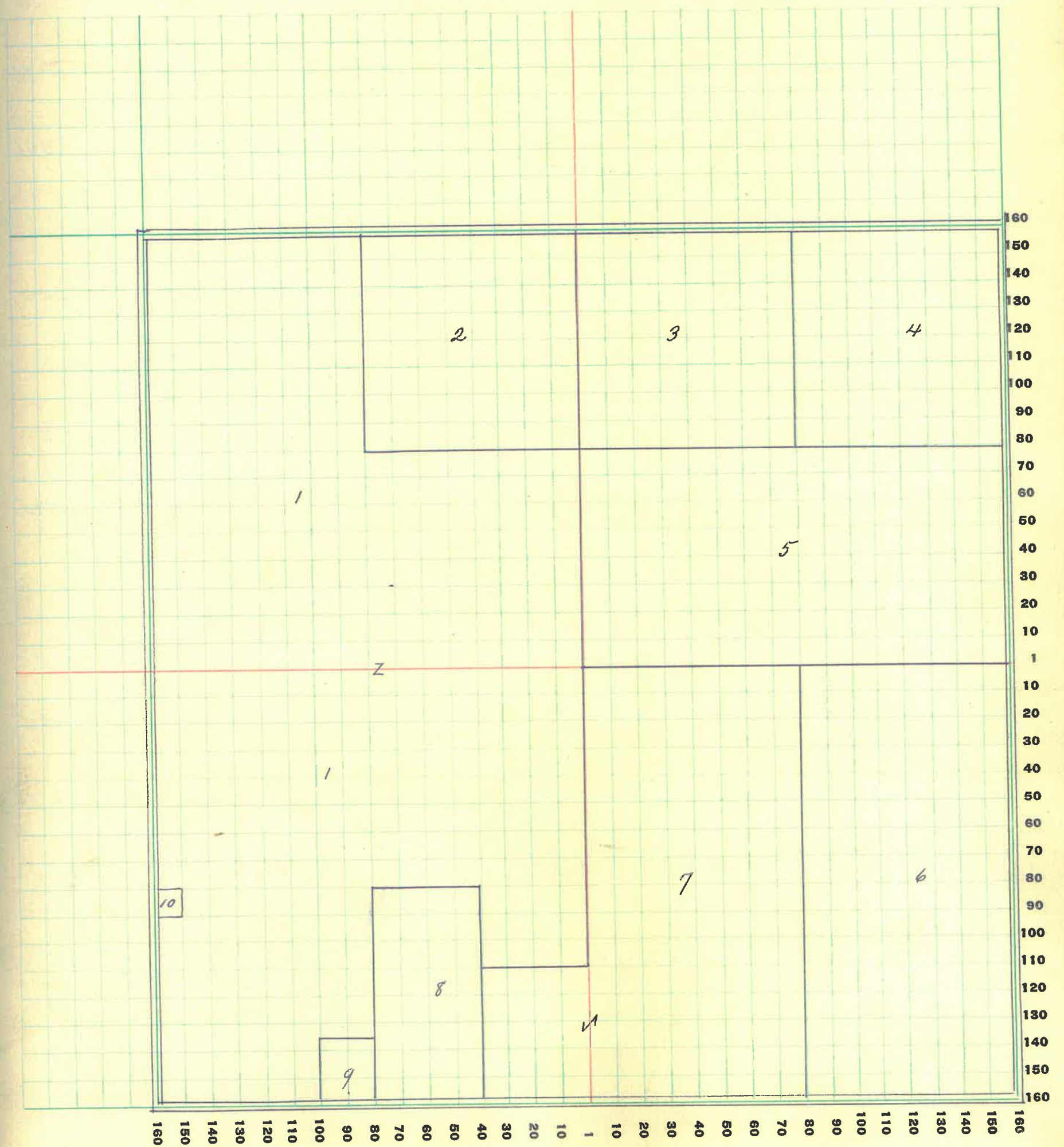
SECTION No. 30

Congressional Township No. 20, R. 4

of
and
ve-
ts

SCALE: Forty rods to an inch, or ten rods to a space, Congress Land, which is one mile square for a section.
Number of acres in this section, according to United States Survey, _____

2
5
0
0
0
7
7



60

MONTGOMERY COUNTY, INDIANA, 1928

Assessor's Plat-Book for Madison Township No. 20

PT. WAYNE PLO. CO., PT. WAYNE, IND.

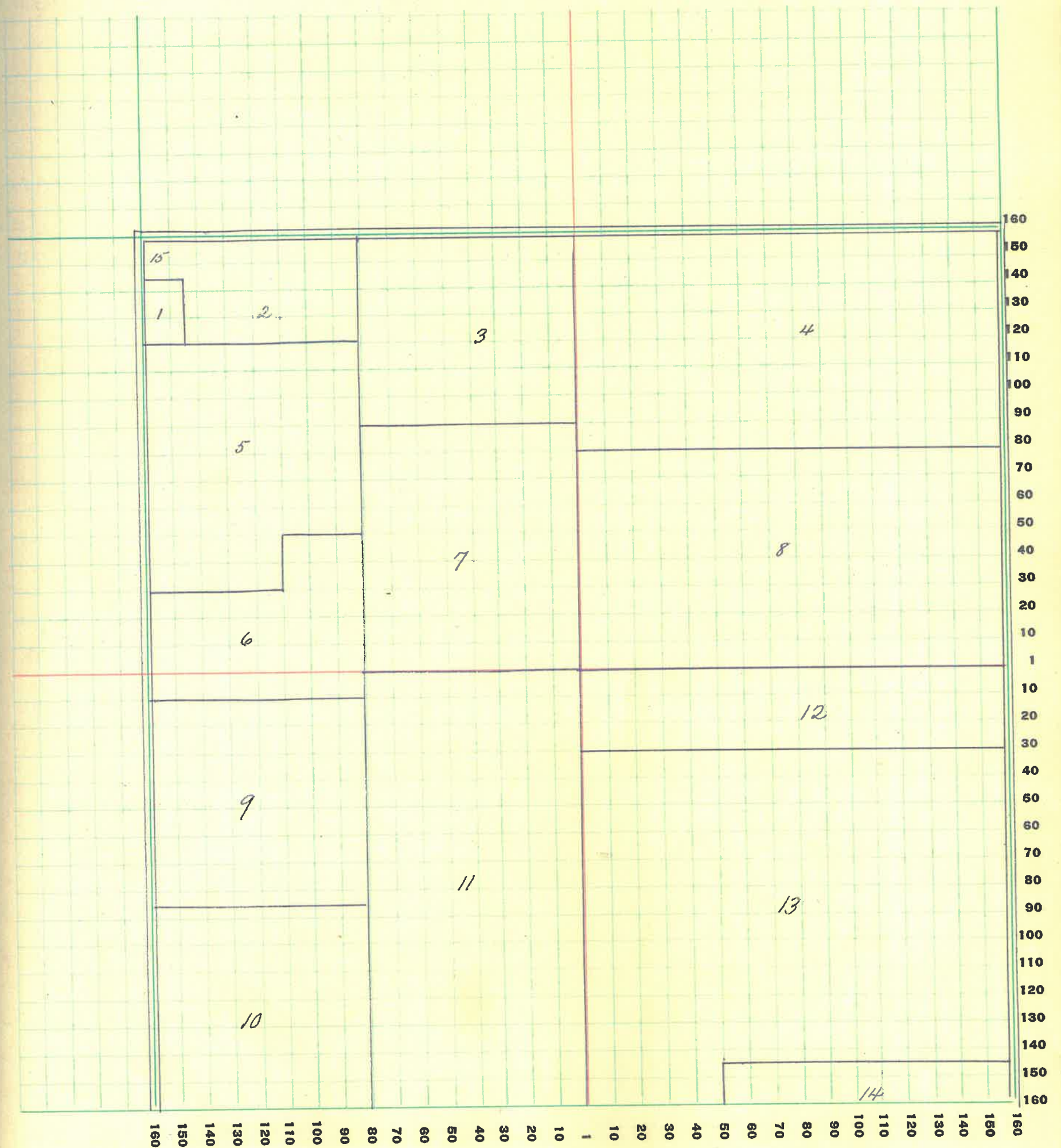
NAMES OF OWNERS	Number on Plat	DESCRIPTION	Section	Township	Range	Acres	Hundredths	Value of Lands	Value of Improvements	Value of Lands and Improvements
Seaman, Amanda	1	Pt NW 2	31	20	4	2.25	155			155
Vincent, Thomas H.	2	Pt NW 2	31	20	4	18	1370			1370
Tomlinson, Martha J.	3	Pt NW 2	31	20	4	35.60	1780			1780
Layton, Pearl E.	4	NW NE 2	31	20	4	80	4000	1000		5000
Tomlinson Amanda M.	5	Pt NW 2	31	20	4	32.90	2140	1300		3440
Tomlinson, Amanda R.	6	Pt NW 2	31	20	4	22	1320			1320
Wilson, Wm. H.	7	Pt NW 2 Pt NW	31	20	4	45.48	2280			2280
Thompson S. H. D.	8	Pt NE 2	31	20	4	80	4000	800		4800
Mills, Ida	9	Pt NW	31	20	4	37.09	2225	450		2675
Simmes, Jacob	10	Pt NW	31	20	4	37.05	2410	600		3010
Simmes, Enoch	11	EW SW 2	31	20	4	80	4000	600		4600
Thompson, Mary E.	12	Pt S. E. 2	31	20	4	28.80	1730			1730
Hughes, Lurton H.	13	Pt SE 2	31	20	4	125.31	8145	700		8845
Buskirk, Thomas	14	Pt SE 2	31	20	4	8.02	520			520
Mt. Pleasant Church	15									

SECTION No. 31

Congressional Township No. 20, R. 4

SCALE: Forty rods to an inch, or ten rods to a space, Congress Land, which is one mile square for a section.
Number of acres in this section, according to United States Survey, _____

11



62

MONTGOMERY COUNTY, INDIANA, 1928

Assessor's Plat-Book for Madison Township No. 20

PT. WAHNE PLO. CO. PT. WAHNE, IND.

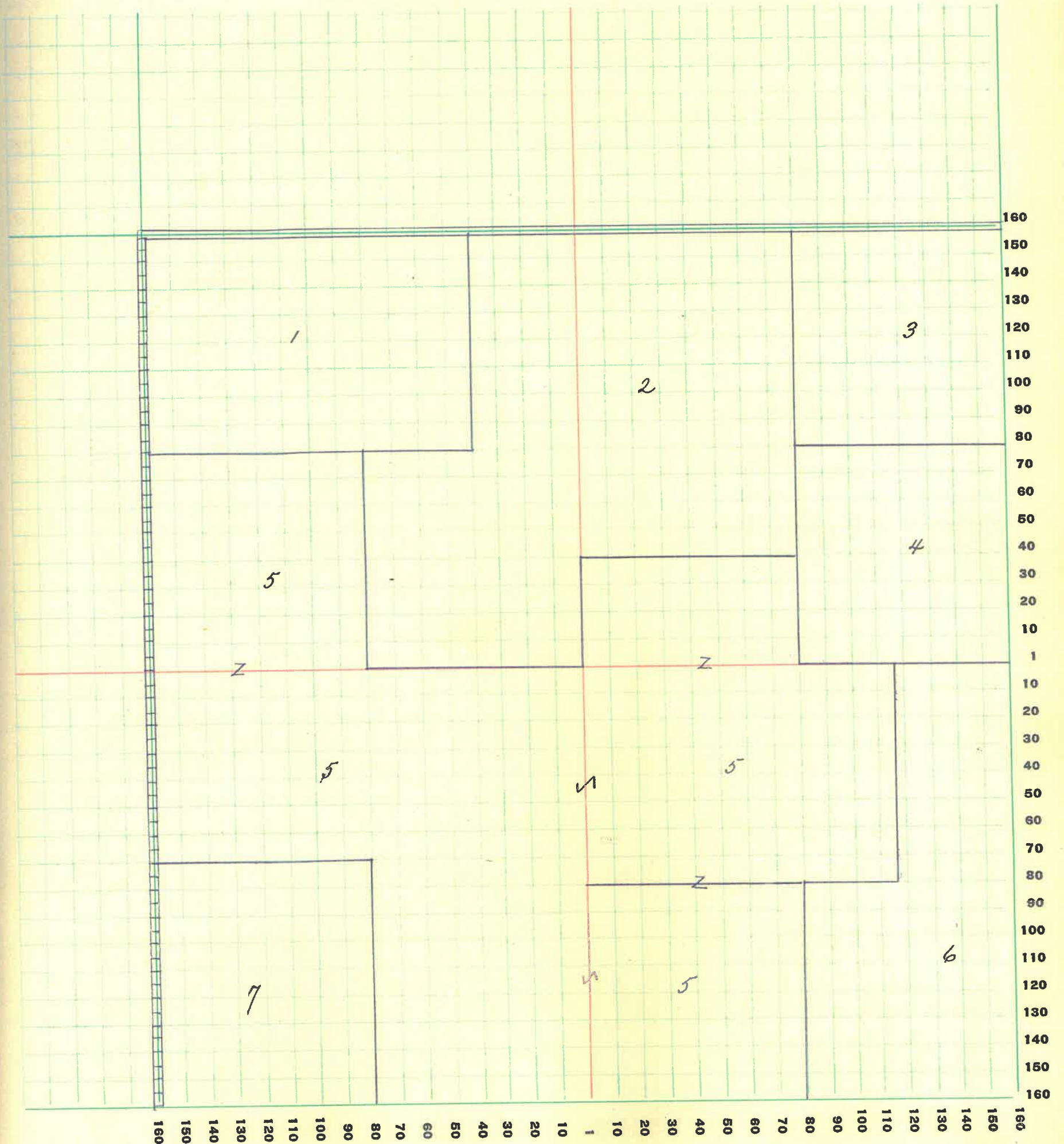
NAMES OF OWNERS	Number on Plat	DESCRIPTION	Section	Township	Range	Acres	Hundredths	Value of Lands	Value of Improvements	Value of Lands and Improvements
Fletcher, Mabel	1	NW2 NW NE2 NW2	32	20	4	60		45.00	1800	6300
Keaton, Clarence & Ella	2	EW NE2 SE2 NE2 NW2 NE2 Pt SW2	32	20	4	118		8850	1500	10350
Haas, Wm. & Wm. H.	3	NE2 NE2	32	20	4	40		2800		2800
Cochran, John L.	4	SE2 NE2	32	20	4	40		3000		3000
Haas, Wm. & Wm. H.	5	Pt SW2 NW2 Pt NW SW2 E7 SW2 SW2 SE2 SE2 SE2 NW2 SE2 Pt SW NW NE2 Pt NE2 SW2	32	20	4	265	01	17225	1500	18725
McFarland, Chas. O.	6	Pt NE2 SE2 Pt SE2 SE2	32	20	4	66		4290		4290
Carroll, Michael	7	Pt SW2	32	20	4	50		163770		3770

SECTION No. 32

Congressional Township No. 20, R. 4

of
and
ve-
is

SCALE: Forty rods to an inch, or ten rods to a space, Congress Land, which is one mile square for a section.
Number of acres in this section, according to United States Survey, _____



64

MONTGOMERY COUNTY, INDIANA, 1928

Assessor's Plat-Book for Madison Township No. 20

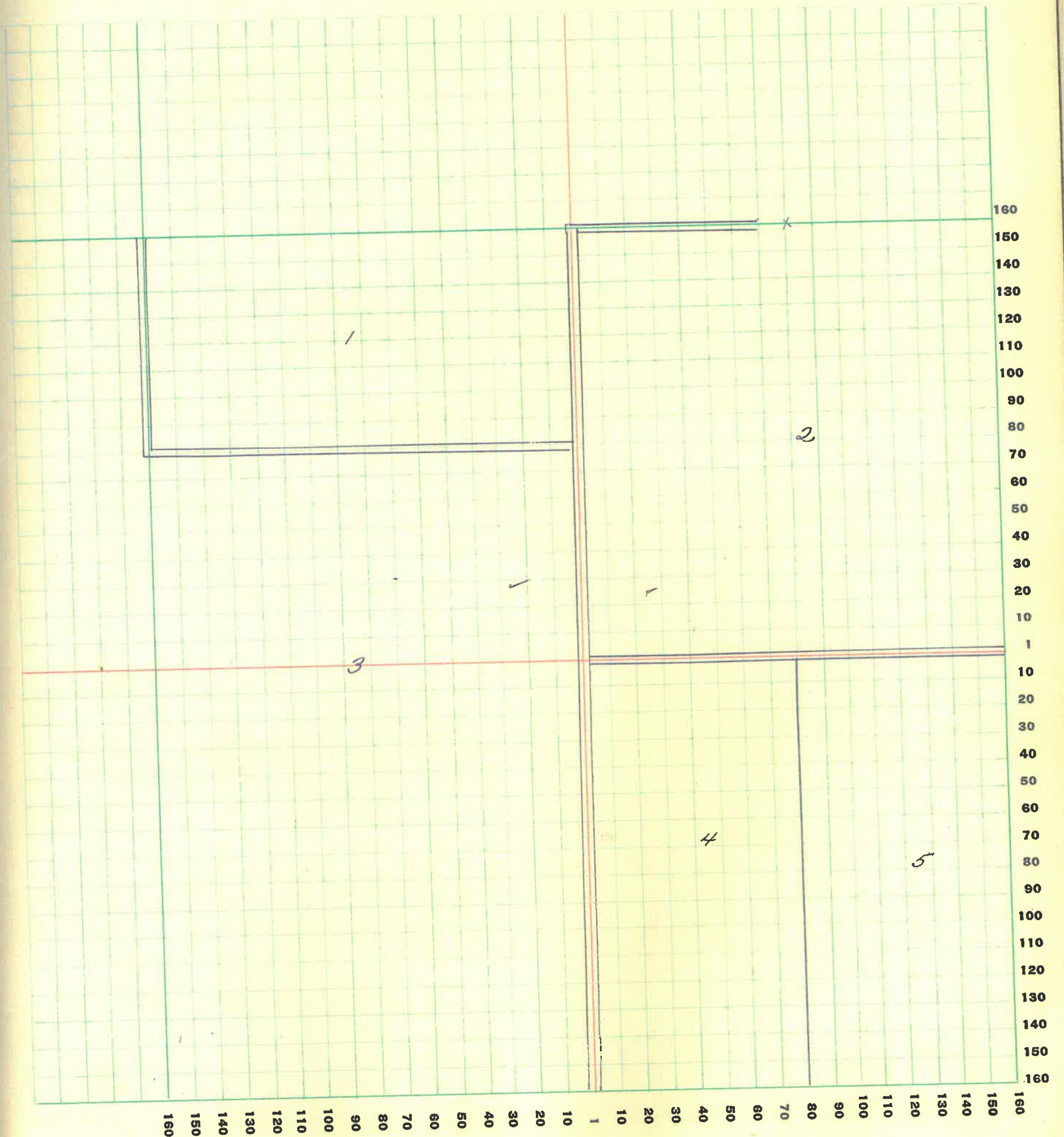
PT. WAYNE PLO. CO. FT. WAYNE, IND.

NAMES OF OWNERS	Number on Plat	DESCRIPTION	Section	Township	Range	Acres	Hundredths	Value of Lands	Value of Improvements	Value of Lands and Improvements
Cochran, John L.	1	Pb. NW 2	33	20	4	7988	5910	1500	7410	
Durham, Geo. T.	2	NE 2	33	20	4	160	12000	2000	14000	
Fellows, Lester L.	3	SW 2 SW NW 2	33	20	4	240	18000	2250	20250	
Durham, Geo. T.	4	NW SE 2	33	20	4	80	6000	1000	7000	
Deer, Geo. W.	5	EW SE 2	33	20	4	80	5200	1000	6200	

SECTION No. 33

Congressional Township No. 20, R. 4

SCALE: Forty rods to an inch, or ten rods to a space, Congress Land, which is one mile square for a section.
Number of acres in this section, according to United States Survey, _____



66

MONTGOMERY COUNTY, INDIANA, 1928

Assessor's Plat-Book for Madison Township No. 20

FT. WAYNE PLS. CO. FT. WAYNE, IND.

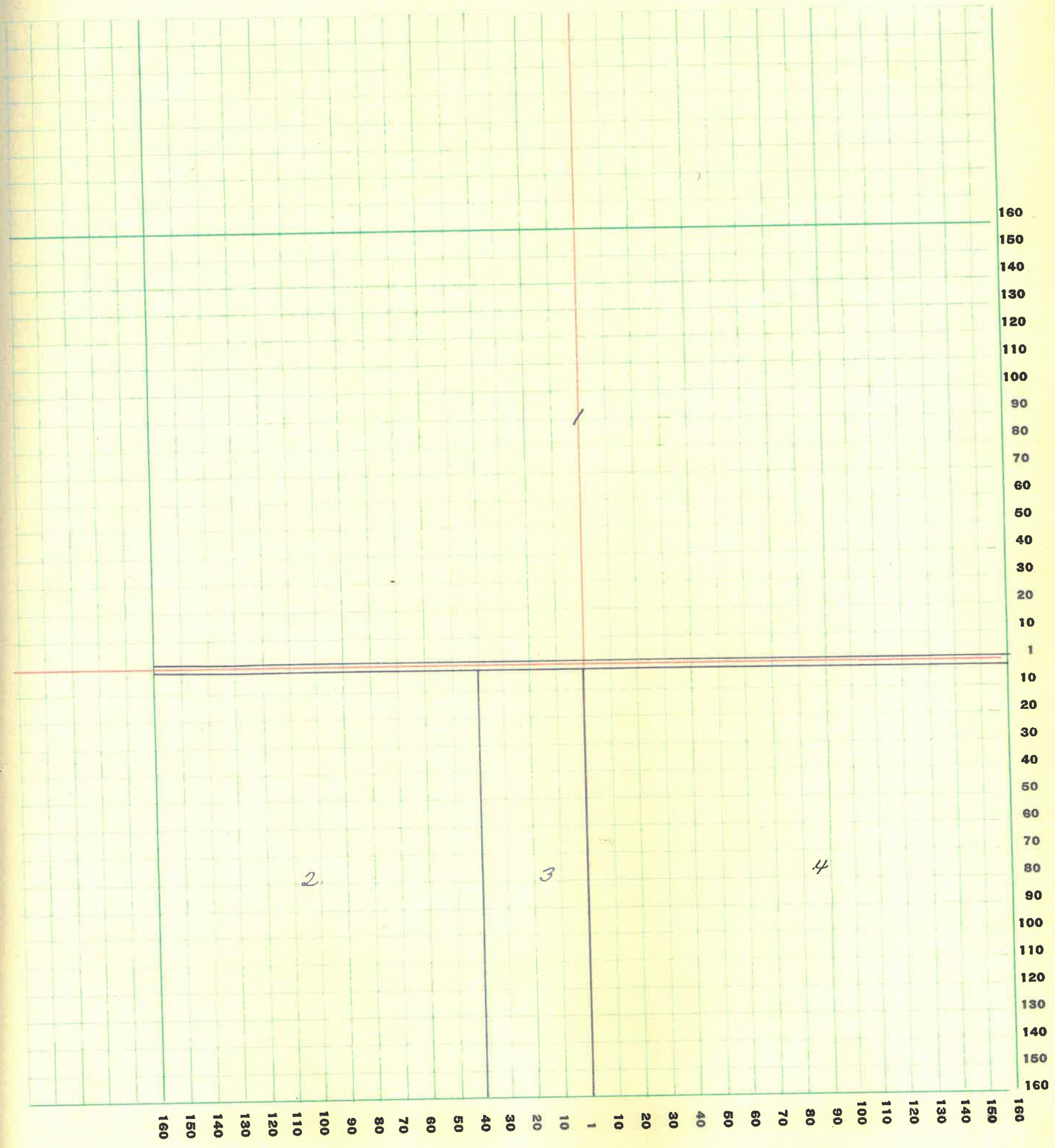
NAMES OF OWNERS	Number on Plat	DESCRIPTION	Section	Township	Range	Acres	Hundredths	Value of Lands	Value of Improvements	Value of Lands and Improvements
Durham, Geo. J.	1	NH	34	20	4	319	56	17575		17575
Deer, Geo. W.	2	Pt. SW 2	34	20	4	120		8215	?	8215
Everson, Wallace Nellie	3	EN EN SW 2	34	20	4	40		2800		2800
Darlington State Bank	4	SE 2	34	20	4	160		11200	1200	12400

SECTION No. 34

Congressional Township No. 20, R. 4

of
and
ve-
ts

SCALE: Forty rods to an inch, or ten rods to a space, Congress Land, which is one mile square for a section.
Number of acres in this section, according to United States Survey, _____



MONTGOMERY COUNTY, INDIANA, 1928

Assessor's Plat-Book for Madison Township No. 20

PT. WAYNE PLS. CO. PT. WAYNE, IND.

NAMES OF OWNERS	Number on Plat	DESCRIPTION	Section	Township	Range	Acres	Hundredths	Value of Lands	Value of Improvements	Value of Lands and Improvements
Durham, Geo. J.	1	Pt NW 2	35	20	4	120	50	6625		6625
Ornbaum, B.L. $\frac{2}{15}$ Emma. $\frac{5}{15}$, Harley $\frac{8}{15}$	2	Pt NW	35	20	4	200		14000	1200	15200
Darlington State Bank	3	NW SW 2	35	20	4	80		5600		5600
Winningham, Clay & Harry	4	NW 2 SE 2 Pt NE 2 SW 2	35	20	4		7950	5565	1200	6765
Beal, Chas. H.	5	Pt SW	35	20	4	80		5600	1200	6800
McMullen, James & Laura	6	SW SE 2	35	20	4	80		5600	900	6500

SECTION No. 35

Congressional Township No. 20, R. 4

of
and
ve-
ts

SCALE: Forty rods to an inch, or ten rods to a space, Congress Land, which is one mile square for a section.

Number of acres in this section, according to United States Survey, _____

.5

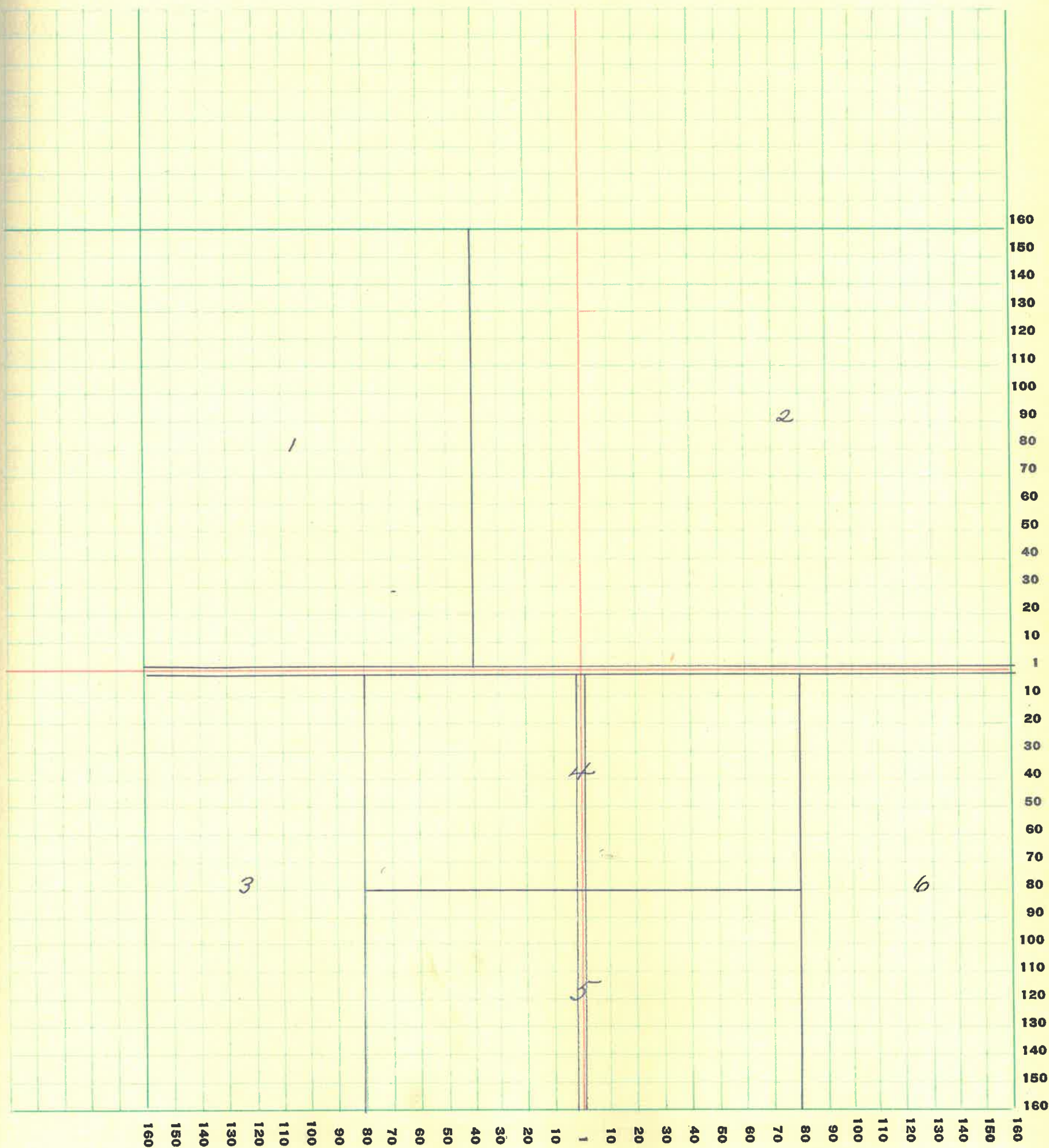
0

0

5

0

7



160
150
140
130
120
110
100
90
80
70
60
50
40
30
20
10
1
10
20
30
40
50
60
70
80
90
100
110
120
130
140
150
160

160 150 140 130 120 110 100 90 80 70 60 50 40 30 20 10 1 10 20 30 40 50 60 70 80 90 100 110 120 130 140 150 160

70

MONTGOMERY COUNTY, INDIANA, 1928

Assessor's Plat-Book for Madison Township No. 20

NAMES OF OWNERS	Number on Plat	DESCRIPTION	Section	Township	Range	Acres	Hundredths	Value of Lands	Value of Improvements	Value of Lands and Improvements
Griffith, William	1	NW 2 Pt. SW 2 NW 2 NE 2	36	20	4	240.		15600	2000	17600
Smith, Hiram	2	Pt. NE 2	36	20	4	120		7800	1500	9300
Grimes, Clara	3	NE 2 NE 2	36	20	4	40		2800		2800
Davis, Frank N.	4	Pt. SW 2	36	20	4	44.50		3115	500	3615
McMullen, James + Laura	5	SW 2 SW 2	36	20	4	40.50		2835		2835
Fletcher, Carl + Lola	6	Pt. SE 2 SW 2	36	20	4	35		2100	600	2700
Winters Jonathan	7	Pt. SE 2	36	20	4	80		4000		4000
Conner, Floyd + Lulu	8	NE 2 SE 2	36	20	4	40		2000	1000	3000

SECTION No. 36

Congressional Township No. 20, R. 4

of
and
ve-
ts

SCALE: Forty rods to an inch, or ten rods to a space, Congress Land, which is one mile square for a section.
Number of acres in this section, according to United States Survey, _____

2
7
7

