

ASSESSOR'S PLAT BOOK

1932

Madison Twp.

MONTGOMERY COUNTY

**Assessor's Plat Book
Madison Township
Montgomery County,
Indiana**

1932

Last Name	First Name	Page	Notes
Adams	Oscar and Jessie	65, 67	
Andrews	J B and H F	9	
Beach	Emerson A and Everett J	11	
Beal	Chas G	69	
Binford	Joseph	49	
Binford	Wm P	49, 51	
Blue	Lette R	13	Life estate
Boots	Eva Marie	43	
Boots	Joseph O	43	
Bower	Frank C	51	
Bowerman	Ivan and Myrtle	31	
Bowers	Frank C	45	
Boyland	Mary and Orila	59	
Breaks	Flora C	55	
Burk	Lydia	15	
Buskirk	Thomas	61	
Butcher	J S	15	
Cauley	Elizabeth	57	
Cochran	John L	55, 65	
Cochran	John S	63	
Conner	Floyd and Lula	71	
Cox	Elijah and Jessie M	15	
Crabbs Reynolds Taylor Co		63	
Daly	James	57	
Darlington State Bank		67, 69	
Davenport	Mark and Mary	41	
Devore	Mable and Lawrence	13, 19, 21	
Dicks	Alice K	1	
Dicks	Bodley K	1, 45, 47, 49	
Dunkle	Frank	17, 31	
Dunkle	Helen and David	31	
Durham	George	55, 67	
Durham	George T	53, 55, 65	
Durham	George T	69	
Edwards	K L	41, 43,	
Edwards	K T	29	
Elliott	Ruth L	39, 41	
Endicott	Fred L	39	
Everson	Albert N	45	
Everson	Wallace and Nellie	67	
Ewoldt	Claude and Carrie	33	
Farmers Merchant and Clements Trust Co		47	
Fellows	Lester F	39	
Fellows	Lester L	65	
Fletcher	Carl and Lola	71	
Fletcher	Mable	63	
Forrest Reserve		35	
Fugate	William E	5	
Gray	Thomas	25	
Griffith	William	71	
Grimes	Clarence H	3, 5	
Grimes	James R	3	
Grimes	Maggie M	3	
Guard	Ada, Clara, Mary	7	Life estate
Haas	Wm and Wm H	63	
Halstead	J C	5, 23	
Halstead	John	5, 17, 19	
Halstead	Josiah	23	
Halstead	Ruby	5	
Halstead	Wm C	23	
Halstead	Wm C and Cora E	25	
Harl	James W and O	25	
Harrigan	Daniel	7, 15, 33	
Harrigan	John	33, 39	
Hays	Grover and Eliza	41	
Hinds	Eva E	25	
Hoss	Walter	27	
Hughes	Lurton H	61	
Irons	Chas E	45, 47	
Irons	Chas, John, and James	47	
Isfalt	John and Alice	21	
Jeffers	Frank	15	
Jernigan	Grace	33	
Johnston	Julia	21	
Johnston	Julia Kathleen	3	
Johnston	Margie Lucile	3, 21, 27	
Kantz	Frank C and Carrie E	15	
Keaton	Clarence and Ella	63	
Keaton	Q Wamacks	63	

Kirkpatrick	W W	1	
Kirkpatrick	Wm P	1, 17, 19, 23	
Kirkpatrick Grain Co		1	
Klendworth	Alice	29, 31	
Kobel	Roy and Sabra	63	
Krise	Omer	1	
Lafayette Life Insurance Co		9	
Lamkin	Jess and Millie	33	
Lauthers	Maud	17, 31	
Layton	Pearl E	61	
Leas	Chas F	25, 27	
Linden Cemetry		15	
Linden Christian Church		59	
Linden State Bank		59, 61	
Linn	Elizabeth D	39	
Long	Charles	31	
Lyon	William	59	
Martin	Jessie F	15, 29, 33, 37	
Martin	Raymond B	29	
Martin	Wm E	29	
Mason	Lou T	59	
Mastin	James M and M	55	
McBee	Isaac P	51	
McBee	M G	47	
McBee	Wm T and Susannah E	23	
McCay	Carter and Martha	33	
McClamrock	Wm R	61	
McCormick	Delbert and Carrie	7	
McFarland	Chas O	19, 63	
McKinney	Charles C	59	
McMullen	James and Laura	69, 71	
Miller	D S	27	
Mills	Ida	61	
Moffitt	James and Pearl	43, 45	
Morris	Sylvester C	55	
Morrison	Clara A	29	
Mt Pleasant Church		61	
Murdock	Samuel	57	
Murdock Realty Co		57	
Murphy	Joanna M	37, 59	
Murphy	Joseph M	59	
Murphy	Mary C "etal"	37	
Newkirk	Charles W	33	
Norman	F P	35, 37	
Norman	Frank P and Sarah B	13	
Norman	Stanley	13	
Ornbaum	B L	51, 69	2/15
Ornbaum	Emma M	51, 69	5/15
Ornbaum	Harley W	51, 69	8/15
Owen	Charles B	35	
Owen	L W	35, 37	
Parker	Charles L	45, 47	
Parker	Minnie	7	
Parker	Nellie M	25	
Parker	Raymond H	9	
Parker	Tarven	9	
Parker	W O	7, 9	
Parker	W O and Minnie	7	
Pilcher	Benjamin A	49	
Pilcher	Benjamin and Laura	71	
Poe	Lillia A	3	
Prosser	Sanford and Laura	55, 57	
Rooney	Agnes	57	
Royer	F W	49	
Rusk	George	19	
Rusk	George G	21, 29, 31	
Rusk	Leah	27	
Rusk	Pearl	17, 19, 31	
Schwindler	Clarence and Katherine	33	
Seaman	Amand M	61	
Shanklin	Fred M	53	
Shobe	Henry	1	
Shobe	Henry and Phoebe	1, 7, 41	
Shobe	Henry C "etal"	57	
Shobe	Henry and Phoebe	9	
Shotts	A R	31, 41	
Shotts	Henry R	37	
Shotts	Isaac P	31	
Shumaker	A W and W A	9	
Simison	John S	9	
Simison	Margaret	11	
Simison	Neal	11	
Simison	Olive L	11	
Simmons	Mary L	37	
Simmons	Wright	37	
Simms	Enoch	61	
Simms	Jacob	61	
Slavens	Thomas J	33	
Smith	Hiram	71	
Smith	Wm E	13	

Spitznagel	John and Clara	31, 33	
Stingley	Manford and Myrtle	21	
Tarter	James P	7	
The Crawfordsville Trust Co		39, 41	
The Lafayette Home Hospital		27, 29	
The Preachers Aid Society		7, 35	
The Standard Investment and Securities Co		9, 15, 17	
The Union Central Life Insurance Co		21	
Thewlis	Hal	41	
Thomas	Wm and Grace	59	
Thomlinson	Amanda Rae	61	
Thomlinson	Martha J	61	
Thompsoln	Clyde R and Cordelia	61	1/2 each
Thompson	B A	57	
Thompson	Mar E	61	Life estate
Thompson	Mary	61	heirs
Todd	Ralph and Ethel	55	
Town of Linden		13, 15	part of
Town of Linden		33	
Wabash College Foundation		59	
Ward	Homer and Myrtle	43	
Waugh	James M	51	
Welshimer	Geo and Ometa	23	
White	Emma J	33	
White	George L	9, 11	
White	Lucy M "etal"	33	
Whitecotton	I and M	41	
Wilkins	Thomas	3, 5	
Wilkins	Thomas J	35	
Wilkins	Thomas	11, 13	
Wilson	May	59	
Winnigham	Clay and Harry	69	
Winters	Johnathan	71	
Wyatt	Wm R and Claude M	33	
Youmans	Austin B	43	

MONTGOMERY COUNTY, INDIANA, 1932

Assessor's Plat-Book for Madison Township No. 20

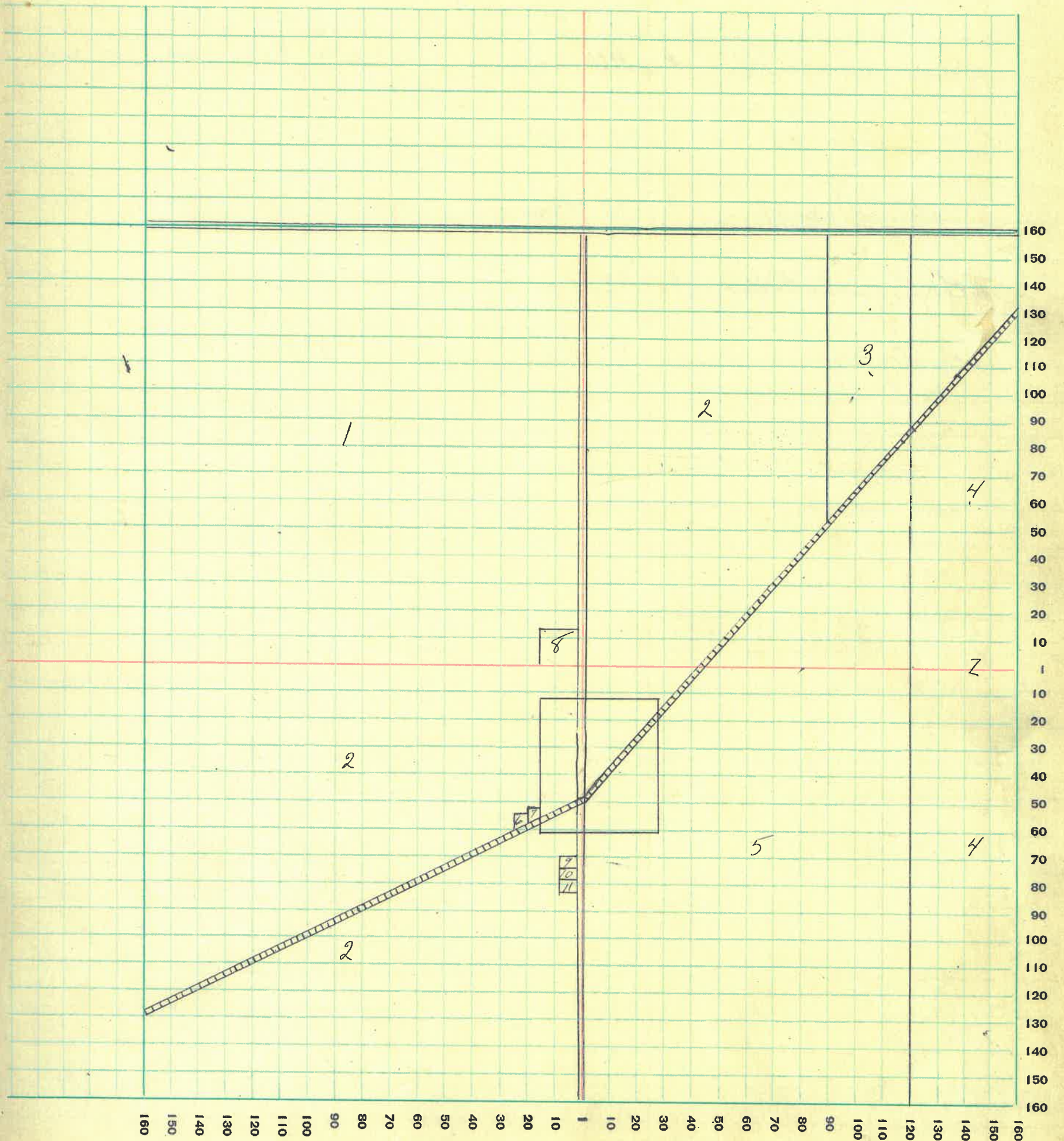
PT. WAYNE PUB. CO. PT. WAYNE, IND.

NAMES OF OWNERS	Number on Plat	DESCRIPTION	Section	Township	Range	Acres	Hundredths	Value of Lands	Value of Improvements	Value of Lands and Improvements
Shobe Henry & Phoebe	1	Pt NWq	1	204	154	13	7700	2000	9700	
Dicks Alice K.	2	Pt	1	204	234	50	11740	2000	13740	
Kirkpatrick W.W.	4	Pt	1	204	73	68	3650		3650	
Dicks Bodley K.	3	Pt NEq NEq	1	204	15	14				
Kirkpatrick Wm. P.	5	Pt SH	1	204	129	25	6450		6450	
Kirkpatrick Grain Co.	6-7	Pt SWq	1	204		97				
Shobe Henry	8		1	204						
Dicks Alice K.	10		1	204		25				
Brackett John & Laura	9		1	204		14	15	375	390	
Kuise Ormer	11		1	204		25	15	375	390	

SECTION No. 1

Congressional Township No. 20, R. 4

SCALE: Forty rods to an inch, or ten rods to a space, Congress Land, which is one mile square for a section.
Number of acres in this section, according to United States Survey, _____



MONTGOMERY COUNTY, INDIANA, 1932

Assessor's Plat-Book for Madison

Township No. 20

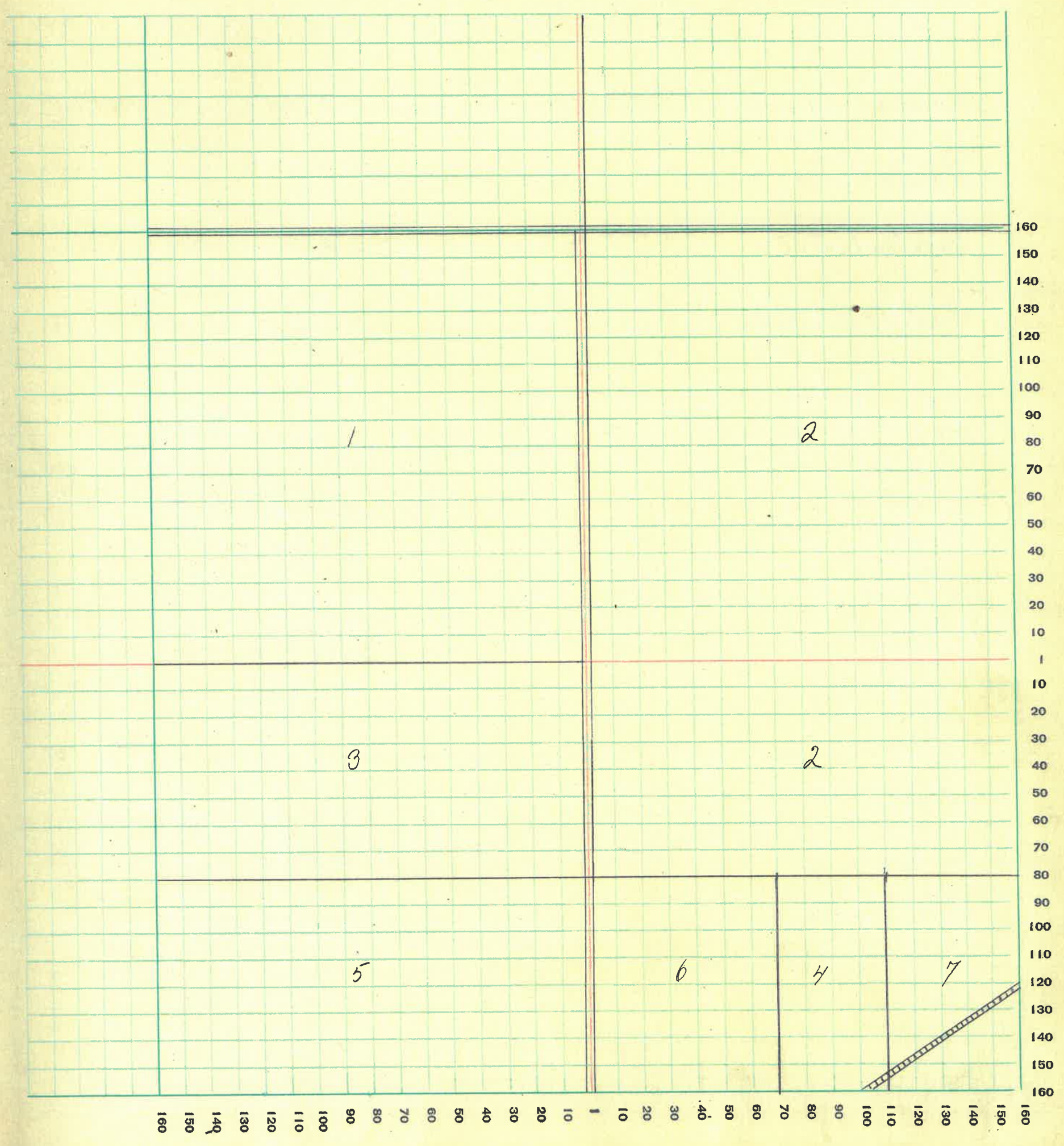
PT. WAYNE FIG. CO. - PT. WAYNE, IND.

NAMES OF OWNERS	Number on Plat	DESCRIPTION	Section	Township	Range	Acres	Hundredths	Value of Lands	Value of Improvements	Value of Lands and Improvements
Grimes James R.	1	PT NWq.	2	20	4	154	30	7700	1500	9200
Grimes Clarence H.	2	PT NEq PT SEq PT NW NEq	2	20	4	234	03	11700	200	11900
Grimes Maggie M.	2	NH SWq.	2	20	4	80		4000	1200	5200
Poe Lillia A.	4	SH SEq.	2	20	4	20		1000		1000
Wilkins Thomas	5	SH SWq.	2	20	4	80		4000		4000
Johnston Julia Kathleen	6	SH SEq.	2	20	4	35		1750		1750
Johnston Margie Lucile	7	SH SEq.	2	20	4	25		1250		1250

SECTION No. 2

Congressional Township No. 20, R. 4

SCALE: Forty rods to an inch, or ten rods to a space, Congress Land, which is one mile square for a section.
Number of acres in this section, according to United States Survey, _____



MONTGOMERY COUNTY, INDIANA, 1932

Assessor's Plat-Book for Madison

Township No. 20


PT. WAYNE PLO. CO. PT. WAYNE, IND.

NAMES OF OWNERS	Number on Plat	DESCRIPTION	Section	Township	Range	Acres	Hundredths	Value of Lands	Value of Improve-ments	Value of Lands and Improve-ments
Fugate William C.	1	Pt Pt WH Pt	3	20	4	142	70	6560	900	7460
Grimes Clarence H.	2	Pt Neg	3	20	4	78	44	3900		3900
		Pt WH Neg.	3	20	4	87	88	1850		1850
Halstead John	3	Pt Neg.	3	20	4	62	87	3150	1000	4150
Halstead Ruby	4	Pt	3	20	4	61	50	2830		2830
Halstead J. C.	5	Pt WH	3	20	4	87		4000		4000
Wilkins Thomas	6	Seq.	3	20	4	160		8000	1200	9200

SECTION No. 3

Congressional Township No. 20, R. 4

SCALE: Forty rods to an inch, or ten rods to a space, Congress Land, which is one mile square for a section.
Number of acres in this section, according to United States Survey, _____



4

MONTGOMERY COUNTY, INDIANA, 1932

Assessor's Plat-Book for Madison Township No. 20


PT. WAYNE FIG. CO. PT. WAYNE, IND.

NAMES OF OWNERS	Number on Plat	DESCRIPTION	Section	Township	Range	Acres	Hundredths	Value of Lands	Value of Improvements	Value of Lands and Improvements
Parker W. O.	1	Wng Nwg	4	20	4	36	88	1770		1770
Parker Minnie	2	WH Neg Nwg	4	20	4	18	44	880	1200	2080
Parker W. O. + Minnie	3	EH EH NH Nwg	4	20	4	18	44	880		880
Parker W. O.	4	PT Neg	4	20	4	20		1000		1000
Tarter James P	5	PT Neg	4	20	4	4		200	300	500
Shobe Henry + Phoebe	6	PT Neg	4	20	4	14		700		700
Quard Ada + Clara + Mary + Par.	7	PT Neg	4	20	4	38		1820	900	2720
Mc Cormick Delbert + Carrie	8	PT Nwg PT SH Nwg	4	20	4	74		3550	500	4050
Harrigan Daniel	9	PT Neg	4	20	4	84	49	4200		4200
Shobe Henry + Phoebe	10	Swg	4	20	4	160		8000	900	8900
The Preachers Aid Society	11	PT Swg	4	20	4	160		7200	500	7700
Parker W. O.	12									

SECTION No. 4

Congressional Township No. 20, R. 4

SCALE: Forty rods to an inch, or ten rods to a space, Congress Land, which is one mile square for a section.
Number of acres in this section, according to United States Survey, _____



MONTGOMERY COUNTY, INDIANA, 1932

Assessor's Plat-Book for Madison

Township No. 20


PL. WAYNE FIG. CO. FT. WAYNE, IND.

NAMES OF OWNERS	Number on Plat	DESCRIPTION	Section	Township	Range	Acres	Hundredths	Value of Lands	Value of Improvements	Value of Lands and Improvements
Shumaker A.W. + Wa.	1	PT Neg	5	20	4	45		2250	1200	3450
Safayette Life Ins. Co.	2	PT NH	5	20	4	61	04	3050		3050
Parker Raymond H.	3	PT Neg	5	20	4	40		1880	900	2780
Andrews J. B + W. F.	45	PT S.H. NH.	5	20	4	120		6000	1200	7200
Parker W. O.	6	PT Neg. PT NH.	5	20	4	44	27	1530		1530
Simison John S.	7	PT S.H.	5	20	4	118	72	5900		5900
White George L.	8	S.H. Swg.	5	20	4	80		4000	100	4100
The Standard Investments and Securities Co.	9	PT Swg Sec	5	20	4	40		2000		2000
Parker Jarven	10	PT CH	5	20	4	38		1900	500	2400
Shobe Henry + Phoebe	11	PT CH Sec	5	20	4	38		1820	900	2720

SECTION No. 5

Congressional Township No. 20, R. 4

SCALE: Forty rods to an inch, or ten rods to a space, Congress Land, which is one mile square for a section.
Number of acres in this section, according to United States Survey, _____



10

MONTGOMERY COUNTY, INDIANA, 1932

Assessor's Plat-Book for Madison

Township No. 20

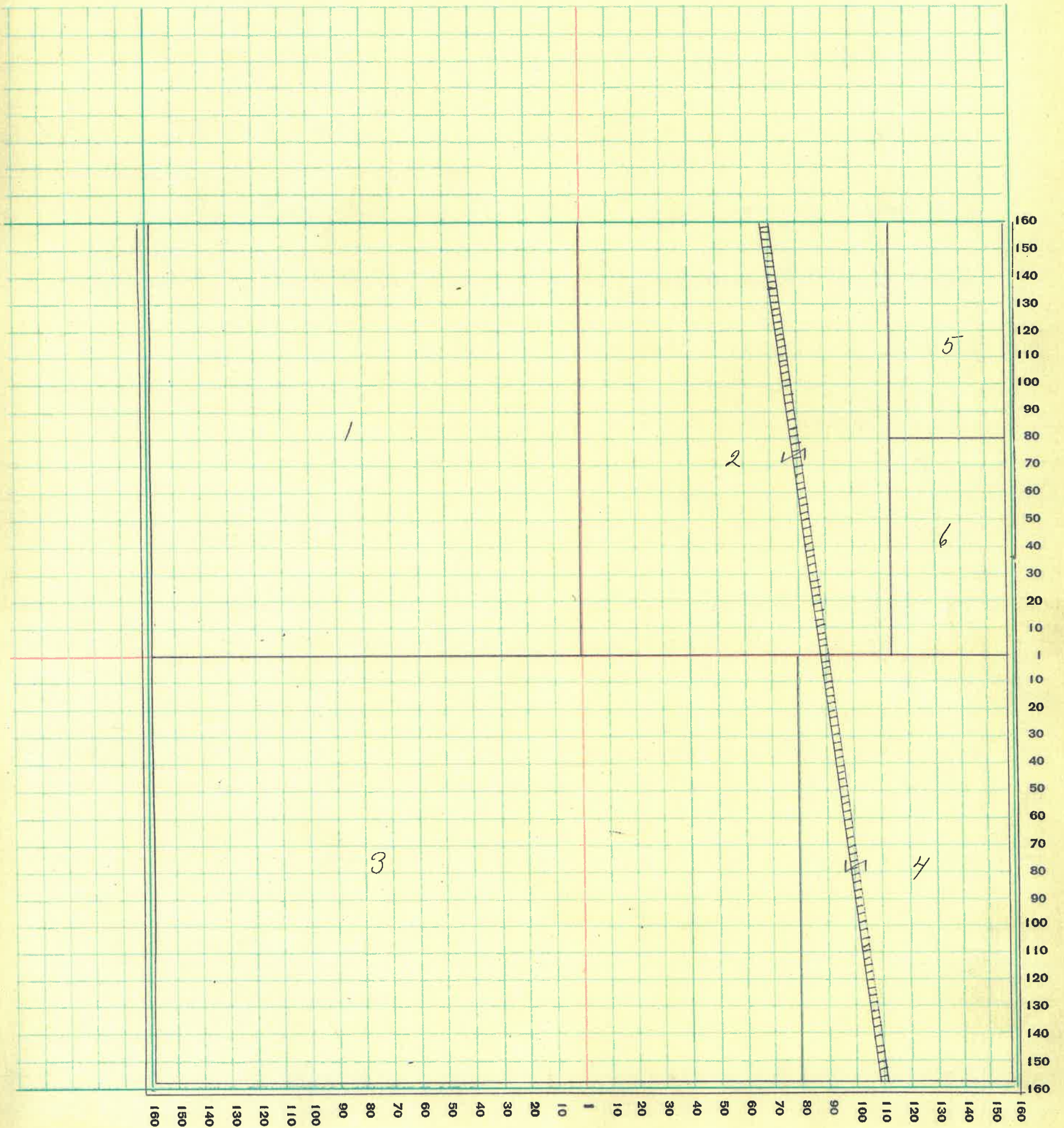
PL. WAYNE FIG. CO. FT. WAYNE, IND.

NAMES OF OWNERS	Number on Plat	DESCRIPTION	Section	Township	Range	Acres	Hundredths	Value of Lands	Value of Improvements	Value of Lands and Improvements
Beach Emerson A. & Brent J.	1	PT Neg	6	20	4	156	53	6700		6700
Simison Olive L.	2	PT Neg	6	20	4	105	08	5250	900	6150
Wilkins Thomas	3	PT	6	20	4	240	80	10800		10800
White George L.	4	ex Sec	6	20	4	80		3840	1600	5440
Simison Neal	5	PT Neg	6	20	4	28	35	1160		1160
Simison Margaret	6	PT Neg	6	20	4	28	35	1160		1160

SECTION No. 6

Congressional Township No. 20, R. 4

SCALE: Forty rods to an inch, or ten rods to a space, Congress Land, which is one mile square for a section.
Number of acres in this section, according to United States Survey, _____



12

MONTGOMERY COUNTY, INDIANA, 1932

Assessor's Plat-Book for Madison

Township No. 20


PT. WAYNE FIG. 00. PT. WAYNE, IND.

NAMES OF OWNERS	Number on Plat	DESCRIPTION	Section	Township	Range	Acres	Hundredths	Value of Lands	Value of Improvements	Value of Lands and Improvements
Norman Frank P & Sarah B	1	W.H. Nwg.	7	20	4	78	35	3910		3910
Norman Stanley	2	PT Sh. Nwg.	7	20	4	78	35	3910	1200	5110
Blue Lettie R. Life Estate	3	PT Nwg.	7	20	4	121	81	6000	150	6150
Smith Wm. C.	4	PT Nwg.	7	20	4	17	79	880	900	1780
Wilkins Thomas	5	PT Nwg.	7	20	4	76	57	3800	3800	7600
Devore Mable + Lawrence	6-7	PT Sh.	7	20	4	203		10150	1500	11650
PT Town of Linden	8									

SECTION No. 7

Congressional Township No. 20, R. 4

SCALE: Forty rods to an inch, or ten rods to a space, Congress Land, which is one mile square for a section.
Number of acres in this section, according to United States Survey, _____



MONTGOMERY COUNTY, INDIANA, 1932

Assessor's Plat-Book for Madison Township No. 20

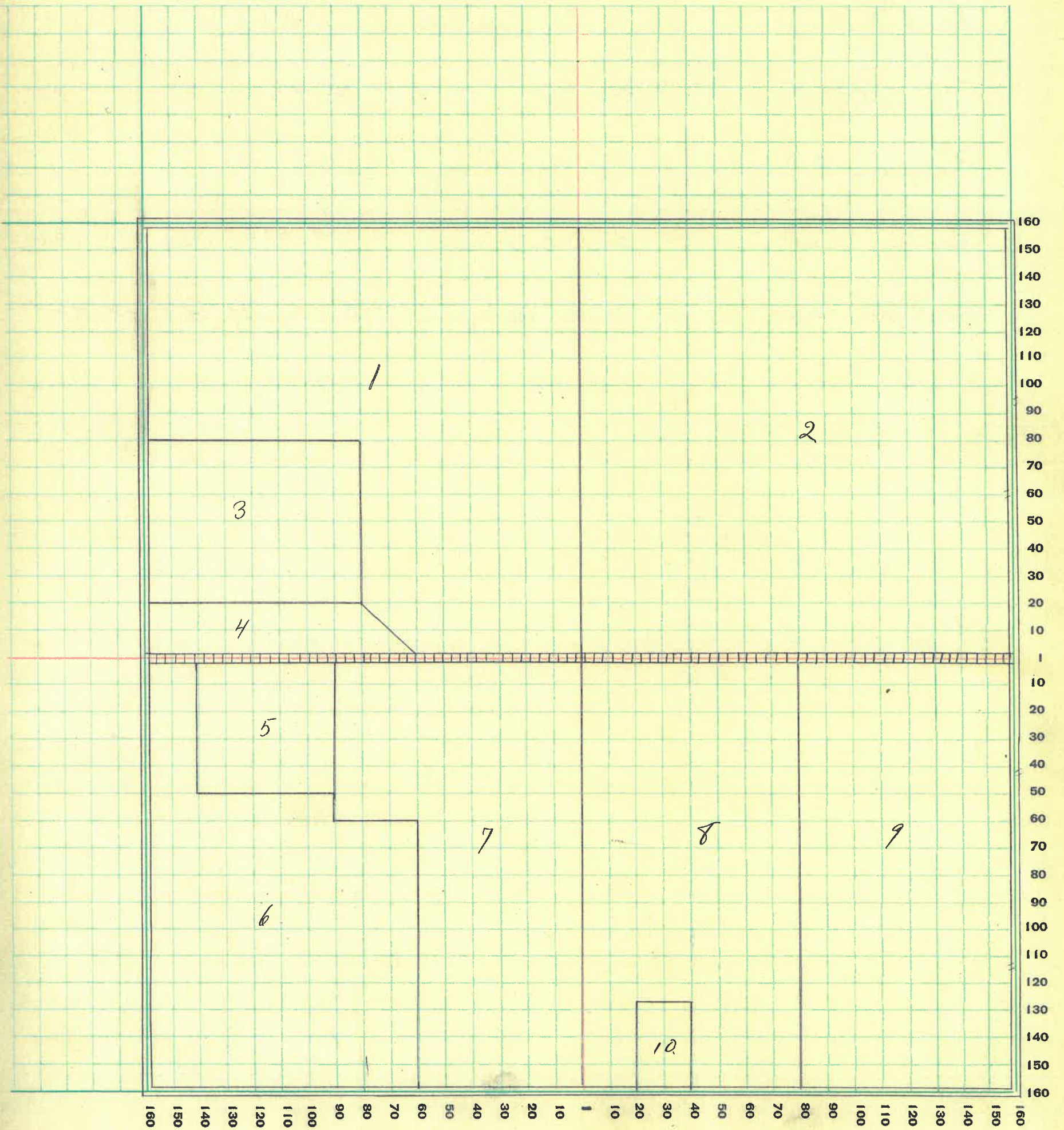
PT. WAYNE FIG. CO. PT. WAYNE, IND.

NAMES OF OWNERS	Number on Plat	DESCRIPTION	Section	Township	Range	Acres	Hundredths	Value of Lands	Value of Improvements	Value of Lands and Improvements
Kautz Frank C. + Carrie C.	1	PT neg Nwg Nwg Nwg Seg Nwg.	8	20	4	119	20	5900	1800	7700
The Standard Investment + Securities Co.	2	PT Wtd Neg PT CH Neg	8	20	4	157	87	7885	1200	9085
Cox Elijah + Jessie M.	3	NH neg Nwg PT Swg	8	20	4	21	81	1590		1590
Jeffus Frank	4	PT Nwg.	8	20	4	6	50	270	150	420
Harrigan Daniel	5	PT Wtd Swg	8	20	4	19	28	940		940
PT Town of Linden	6									
Burk Lydia	7	PT CH Swg.	8	20	4	57	08	2850	200	3050
Martin Jessie F.	8	PT Wtd Seg	8	20	4	71	59	3140	700	3840
Butcher J. S.	9	PT Seg	8	20	4	78	24	3900	1200	5100
Linden Cemetery	10									

SECTION No. 8

Congressional Township No. 20, R. 4

SCALE: Forty rods to an inch, or ten rods to a space, Congress Land, which is one mile square for a section.
Number of acres in this section, according to United States Survey, _____



16

MONTGOMERY COUNTY, INDIANA, 1932

Assessor's Plat-Book for Madison Township No. 20


PT. WAYNE FIG. CO. PT. WAYNE, IND.

NAMES OF OWNERS	Number on Plat	DESCRIPTION	Section	Township	Range	Acres	Hundredths	Value of Lands	Value of Improvements	Value of Lands and Improvements
The Standard Investment & Securities Co.	1	PT W 1/4 NW 1/4	9	20	4	78	97	3710		3710
Lanthers Maud	2	PT NE 1/4 SW 1/4 Sec 6	9	20	4	272	67	13080	900	13980
Walstead John	3	NE 1/4 NE 1/4	9	20	4	40		1890		1890
Kirkpatrick Wm P	4	Sec NE 1/4	9	20	4	39	09			
Runkle Frank	5	SW 1/4 SW 1/4	9	20	4	40		1920		1920
Lanthers Maud	6	W 1/4 Sec NE 1/4 Sec 6	9	20	4	119	09	5700	900	6600
Rusk Pearl	7	Sec Sec	9	20	4	40		1880		1880

SECTION No. 9

Congressional Township No. 20, R. 4

SCALE: Forty rods to an inch, or ten rods to a space, Congress Land, which is one mile square for a section.
Number of acres in this section, according to United States Survey, _____



MONTGOMERY COUNTY, INDIANA, 1932

Assessor's Plat-Book for Madison Township No. 20


FT. WAYNE FIG. CO. FT. WAYNE, IND.

NAMES OF OWNERS	Number on Plat	DESCRIPTION	Section	Township	Range	Acres	Hundredths	Value of Lands	Value of Improve-ments	Value of Lands and Improve-ments
Halstead John	1	PT Nwg.	10	20	4	40		1890		1890
Kirkpatrick Wm P.	2	PT Nwg.	10	20	4	114	10	5350	900	6250
Dwore Mable & Lawrence	3	PT Nwg.	10	20	4	159		7630	1800	9430
Rusk Pearl	4	PT. W. H. Swg.	10	20	4	25		1200	2100	3300
McFarland Chas. O.	5	Swg. W. H. Sec.	10	20	4	212	71	10330	2500	12830
Rusk George	6	PT CH Sec	10	20	4	79	09	3700	1200	4900

SECTION No. 10

Congressional Township No. 20, R. 4

SCALE: Forty rods to an inch, or ten rods to a space, Congress Land, which is one mile square for a section.
Number of acres in this section, according to United States Survey, _____



MONTGOMERY COUNTY, INDIANA, 1932

Assessor's Plat-Book for Madison Township No. 20

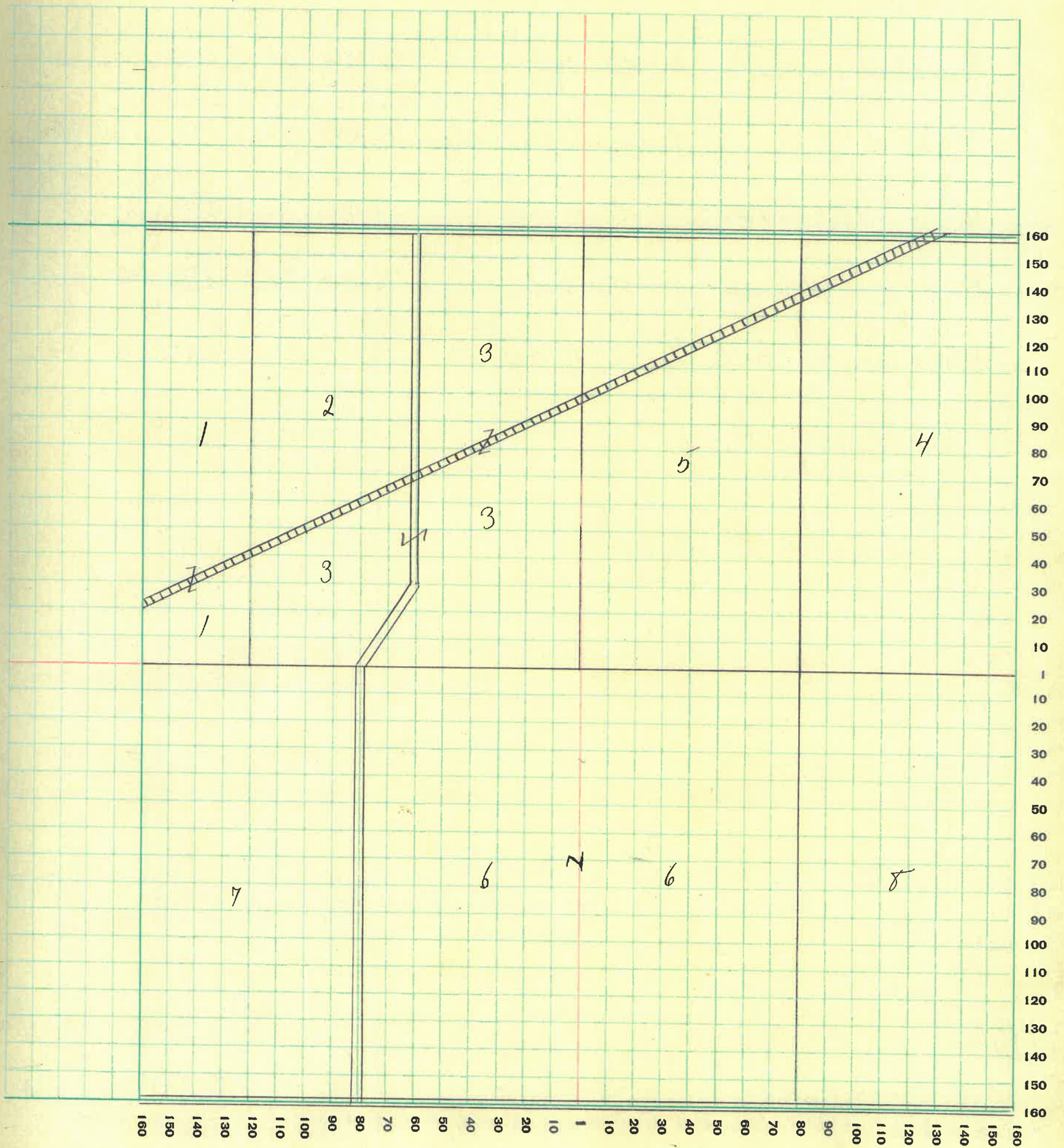
PT. MATHE FIG. CO. PT. MATHE, IND.

NAMES OF OWNERS	Number on Plat	DESCRIPTION	Section	Township	Range	Acres	Hundredths	Value of Lands	Value of Improvements	Value of Lands and Improvements
Devore Mable & Lawrence	1	PT WK Nwg	11	20	4	32	14	1580		1530
Defalt John & Alice	2	PT WK PT Nwg	11	20	4	37	95	1790	800	2590
The Union Central Life Ins. Co.	3	PT CH Nwg PT Nwg	11	20	4	81	73	3980	400	4380
Johnston Margie Lucile	4	CH Nwg	11	20	4	80		4000		4000
Johnston Julia	5	WK Nwg	11	20	4	80	26	4000		4000
Johnston Julia	6	CH Swg WK Swg	11	20	4	160		8000	1700	9700
Rusk George S.	7	WK Swg.	11	20	4	80		4000		4000
Stingley Manford & Myrtle	8	PT CH.	11	20	4	80		4000	900	4900

SECTION No. 11

Congressional Township No. 20, R. 4

SCALE: Forty rods to an inch, or ten rods to a space, Congress Land, which is one mile square for a section.
Number of acres in this section, according to United States Survey, _____



MONTGOMERY COUNTY, INDIANA, 1932

Assessor's Plat-Book for Madison

Township No. 20


PT. WAYNE FIG. CO. PT. WAYNE, IND.

NAMES OF OWNERS	Number on Plat	DESCRIPTION	Section	Township	Range	Acres	Hundredths	Value of Lands	Value of Improvements	Value of Lands and Improvements
Kirkpatrick Wm P.	1	W/4 Nwg	12	20	4	80		3920	900	4820
Halstead Wm E.	2	S/4 Neg CH Nwg	12	20	4	160		8000	900	8900
Halstead Josiah	3	N/4 Neg	12	20	4	80		4000	2000	6000
Halstead J. C.	4	Nwg Swg CH Swg	12	20	4	120		6000	900	6900
McBee Wm T. + Susannah	5	Swg Swg	12	20	4	40		2000		2000
McBee Wm T. + Susannah	6	Pt Seg	12	20	4	94	50	4700	1500	6200
Welshimer Geo. + Meta	7	Pt CH Seg	12	20	4	66		3100	1200	4300

SECTION No. 12

Congressional Township No. 20, R. 4

SCALE: Forty rods to an inch, or ten rods to a space, Congress Land, which is one mile square for a section.
Number of acres in this section, according to United States Survey, _____



MONTGOMERY COUNTY, INDIANA, 1932

Assessor's Plat-Book for Madison

Township No. 20

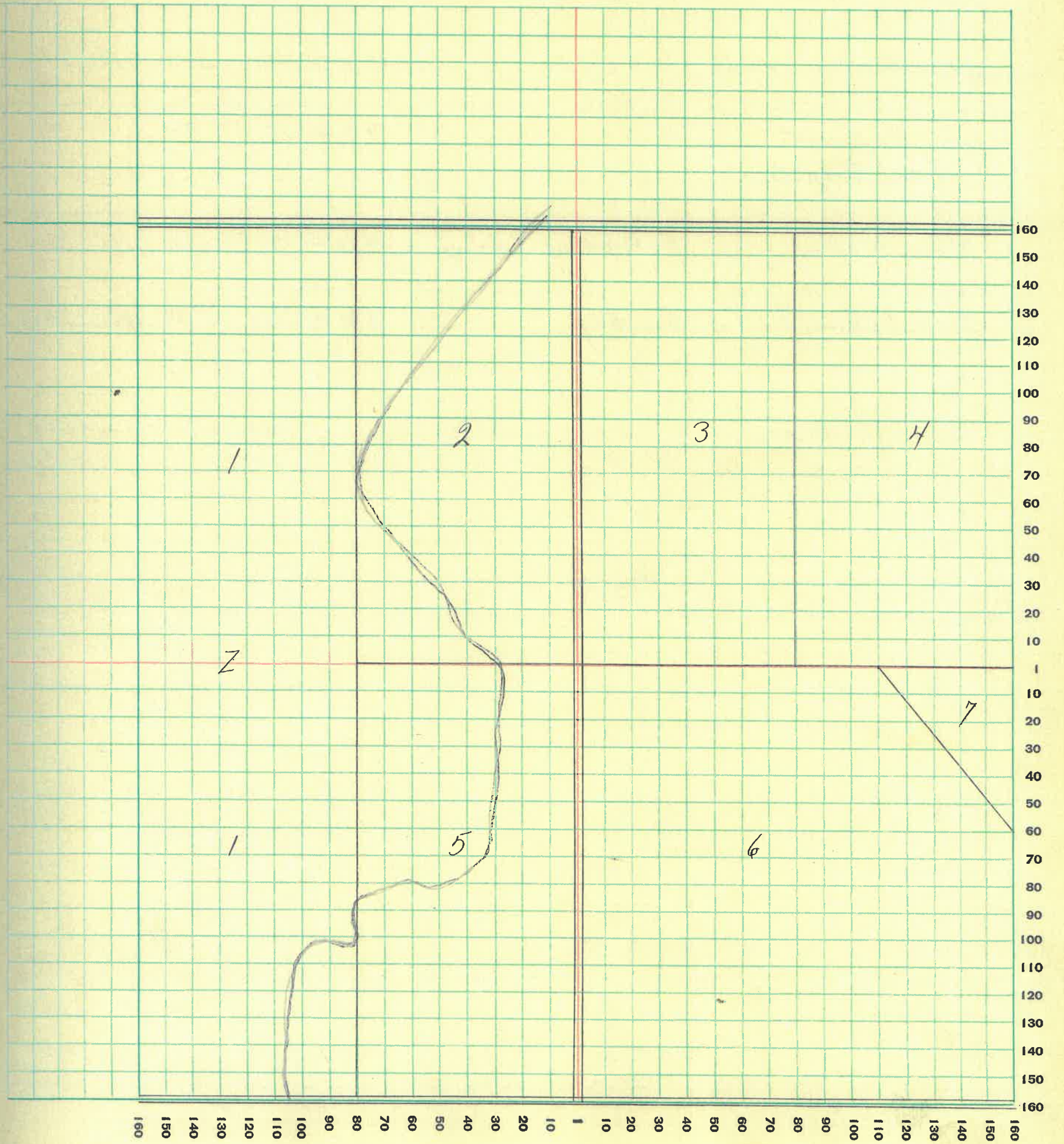
PT. WAYNE PLS. CO. PT. WAYNE, IND.

NAMES OF OWNERS	Number on Plat	DESCRIPTION	Section	Township	Range	Acres	Hundredths	Value of Lands	Value of Improvements	Value of Lands and Improvements
Leas Chas. F.	1	PT WH	13	20	4	160		8000		8000
Winds Eva E.	2	E/H Neg.	13	20	4	80		4000	600	4600
Halstead Wm C. & Cora L.	3	WH Seg.	13	20	4	80		4000		4000
Parker Nellie M.	4	E/H Neg.	13	20	4	80		4000		4000
Hart James W. & O.	5	E/H Seg.	13	20	4	80		4000	1000	5000
Halstead Wm C. & Cora L.	6	PT Seg WH Neg	13	20	4	147	25	7350	900	8250
Gray Thomas	7	PT E/H Seg	13	20	4	12	75	600	450	1050

SECTION No. 13

Congressional Township No. 20, R. 4

SCALE: Forty rods to an inch, or ten rods to a space, Congress Land, which is one mile square for a section.
Number of acres in this section, according to United States Survey, _____



26

MONTGOMERY COUNTY, INDIANA, 1932

Assessor's Plat-Book for Madison

Township No. 20


PT. WAYNE PLS. CO. PT. WAYNE, IND.

NAMES OF OWNERS	Number on Plat	DESCRIPTION	Section	Township	Range	Acres	Hundredths	Value of Lands	Value of Improvements	Value of Lands and Improvements
Rusk Leah	1	W 1/4 N 1/4	14	20	4	80		4000		4000
Miller D. S.	2	E 1/4 N 1/4	14	20	4	80		4000	900	4900
Johnston Margie Lucile	3	N 1/4	14	20	4	160		8000	900	8900
The Lafayette Home Hospital	4		14	20	4	26	77	990		990
Hoss Walter	5	PT W 1/4 S 1/4 E 1/4 S 1/4	14	20	4	133	55	6400	800	7200
Leas Char. F.	6	S 1/4	14	20	4	160		8000	1600	9600

SECTION No. 14

Congressional Township No. 20, R. 4

SCALE: Forty rods to an inch, or ten rods to a space, Congress Land, which is one mile square for a section.
Number of acres in this section, according to United States Survey, _____



MONTGOMERY COUNTY, INDIANA, 1932

Assessor's Plat-Book for Madison Township No. 20

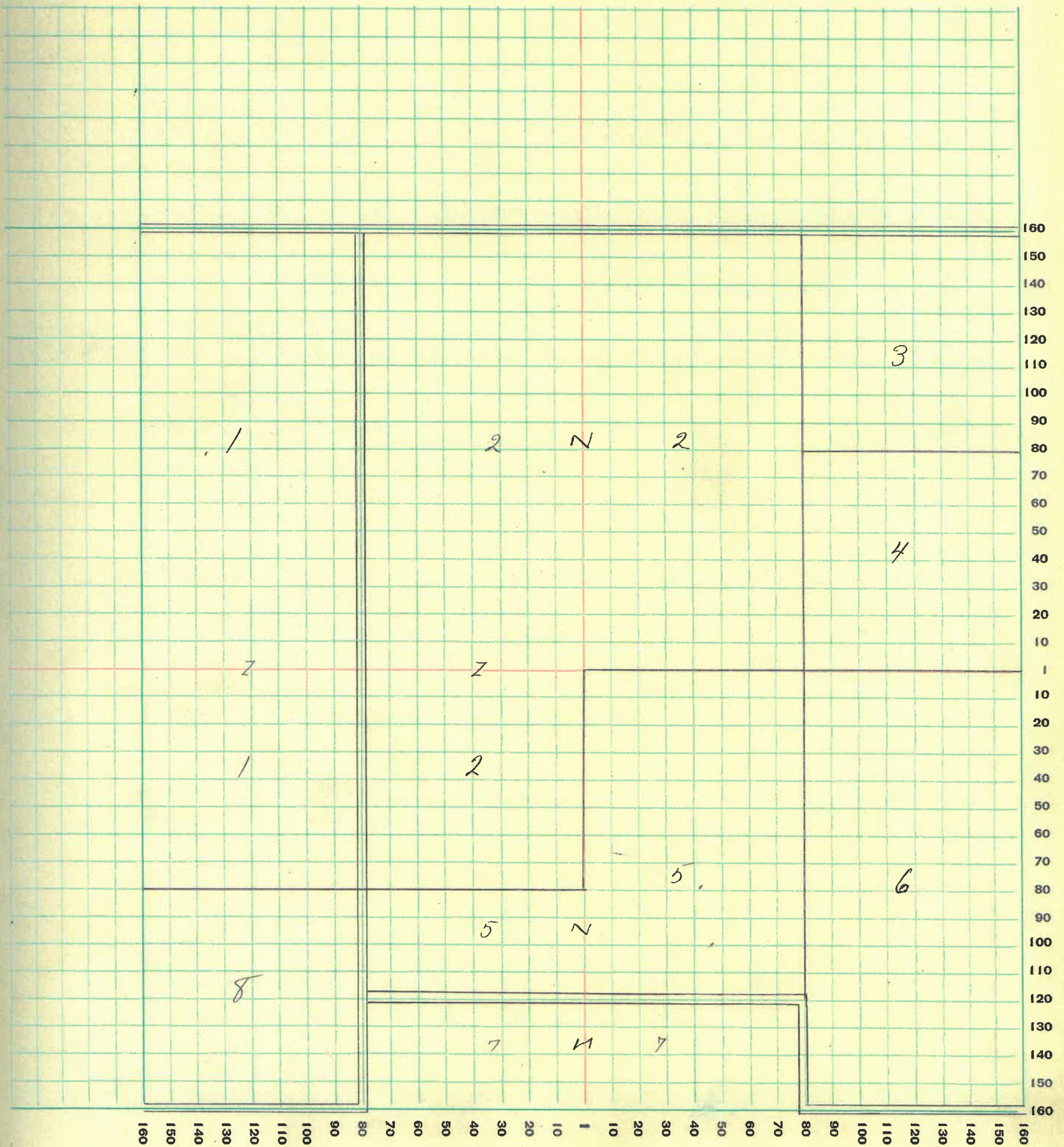
PT. WAYNE FIG. CO. PT. WAYNE, IND.

NAMES OF OWNERS	Number on Plat	DESCRIPTION	Section	Township	Range	Acres	Hundredths	Value of Lands	Value of Improve-ments	Value of Lands and Improve-ments
Rusk George S.	1	PT W/4	15	20	4	120		5640	1500	7140
Martin Wm. E.	2	E/4 NW/4 W/4 NW/4 W/4 NE/4 PT W/4 NE/4 NE/4 SW/4	15	20	4	200		10000	2000	12000
Martin Jessie F.	3	NE/4 NE/4	15	20	4	40		2000		2000
Martin Raymond B.	4	SE/4 NE/4	15	20	4	40		1840		1840
Morison Clara A.	5	N/4 NW/4 SE/4 S/4 NW/4 SE/4 N/4 SW/4 SE/4 N/4 SE/4 SW/4	15	20	4	80		3840		3840
The Lafayette Home Hospital	6	E/4 SE/4	15	20	4	80	23	4140	1000	5140
Edwards H. J.	7	PT. S/4	15	20	4	40		1920	2700	4620
Klendworth Alice E.	8	PT W/4	15	20	4	40		2000	1000	3000

SECTION No. 15

Congressional Township No. 20, R. 4

SCALE: Forty rods to an inch, or ten rods to a space, Congress Land, which is one mile square for a section.
Number of acres in this section, according to United States Survey, _____



MONTGOMERY COUNTY, INDIANA, 1932

Assessor's Plat-Book for Madison Township No. 20


PT. WAYNE REG. CO. PT. WAYNE, IND.

NAMES OF OWNERS	Number on Plat	DESCRIPTION	Section	Township	Range	Acres	Hundredths	Value of Lands	Value of Improvements	Value of Lands and Improvements
Dunkle Frank	1	W ^{1/4} N ^{1/2} W ^{1/2}	16	20	4	80		3840	500	4340
Dunkle Helen + David	2	W ^{1/4} E ^{1/4} N ^{1/2} W ^{1/2}	16	20	4	40		1890		1890
Lanthers Maud	3	E ^{1/4} E ^{1/4} N ^{1/2} W ^{1/2}	16	20	4	40		1920		1920
Rusk George E.	4	N ^{1/2} E ^{1/4} N ^{1/2} W ^{1/2}	16	20	4	40		1880		1880
Rusk Pearl	5	E ^{1/4} N ^{1/2} E ^{1/4} W ^{1/2} N ^{1/2} W ^{1/2}	16	20	4	120		5640		5640
Bowerman Jean + Myrtle	6	N ^{1/2} W ^{1/2} S ^{1/2} W ^{1/2}	16	20	4	40		1880	1000	2880
Shotts Isaac P.	7	Pt. S ^{1/2} S ^{1/2} S ^{1/2} E ^{1/4} S ^{1/2} S ^{1/2} W ^{1/2}	16	20	4	70		3290	1500	4790
Shotts A.R.	8	Pt S ^{1/2} S ^{1/2} W ^{1/2}	16	20	4	50		2350		2350
Rusk George E.	9	N ^{1/2} E ^{1/4} S ^{1/2} W ^{1/2}	16	20	4	40		1880		1880
Spitznagel John + Clara	10	S ^{1/2} W ^{1/2} S ^{1/2} W ^{1/2}	16	20	4	40		1880		1880
Long Charles	11	W ^{1/4} S ^{1/2} S ^{1/2} W ^{1/2}	16	20	4	20		940	400	1340
Shotts Isaac P.	12	E ^{1/4} S ^{1/2} S ^{1/2} W ^{1/2}	16	20	4	20		940		940
Wendworth Alice E.	13	Pt E ^{1/4} S ^{1/2} S ^{1/2} W ^{1/2}	16	20	4	40		2000		2000

SECTION No. 16

Congressional Township No. 20, R. 4

SCALE: Forty rods to an inch, or ten rods to a space, Congress Land, which is one mile square for a section.
Number of acres in this section, according to United States Survey, _____



MONTGOMERY COUNTY, INDIANA, 1932

Assessor's Plat-Book for Madison

Township No. 20


PT. WAYNE PLS. CO. PT. WAYNE, IND.

NAMES OF OWNERS	Number on Plat	DESCRIPTION	Section	Township	Range	Acres	Hundredths	Value of Lands	Value of Improvements	Value of Lands and Improvements
Town of Linden	1									
Newkirk Charles W.	2	Pt Hwy	17	20	4	75	35			35.
White Emma D + Grace Jernigan	3	Pt Hwy	17	20	4	96	31	4810		4810
White Lucy M. + Etal	4	Pt Hwy	17	20	4	17	06	850		850
Schwindler Clarence + Katherine	5	Pt Hwy	17	20	4	2	100	1000	1100	
Lamkin Jess + Millie	6	Pt Hwy	17	20	4	18	25	900	1000	1900
Martin Jessie F.	7	Pt Wtd.	17	20	4	19	98		1000	1000
Wyatt Wm R + Claude M.	8	Hwy Neg	17	20	4	40		2000	1000	3000
McLay Carter + Martha	9	Pt Neg	17	20	4	119	50	5760	1500	7260
Harrigan John	10	Hwy Swg	17	20	4	40		1890	1200	3090
Ewaldr. Claude + Carrie	11	Pt Wd Neg Swg	17	20	4	80	50	3220	500	3720
Elavens Thomas J.	12	Neg Sec	17	20	4	40		1880	500	2380
Harrigan Daniel	13	Swg Swg	17	20	4	40		1890		1890
Spitznagel John + Clara	14	Pt Sec	17	20	4	120		5640	1200	6840

SECTION No. 17

Congressional Township No. 20, R. 4

SCALE: Forty rods to an inch, or ten rods to a space, Congress Land, which is one mile square for a section.
Number of acres in this section, according to United States Survey, _____



MONTGOMERY COUNTY, INDIANA, 1932

Assessor's Plat-Book for Madison

Township No. 20


PT. WAYNE FIG. CO. FT. WAYNE, IND.

NAMES OF OWNERS	Number on Plat	DESCRIPTION	Section	Township	Range	Acres	Hundredths	Value of Lands	Value of Improvements	Value of Lands and Improvements
Wilkins Thomas	1	Pt Nwg	18	20	4	121	88	6100	3800	9900
Forest Reserve	2	Pt Nwg	12	20	4	36	48	86		36
The Preachers Aid Society	3	Pt Ck.	18	20	4	200	50	10025	1800	11825
Owen Charles B.	4	Pt Nwg Sec PT Wk.	18	20	4	79	99	3600	1200	4800
Norman F. P.	5	Pt Sec	18	20	4	53	33	2490	600	3090
Owen L. W.	6	Pt Sd.	18	20	4	146	67	6600	1200	7800

SECTION No. 18

Congressional Township No. 20, R. 4

SCALE: Forty rods to an inch, or ten rods to a space, Congress Land, which is one mile square for a section.
Number of acres in this section, according to United States Survey, _____



MONTGOMERY COUNTY, INDIANA, 1932

Assessor's Plat-Book for Madison Township No. 20


PT. WAYNE PLS. CO. PT. WAYNE, IND.

NAMES OF OWNERS	Number on Plat	DESCRIPTION	Section	Township	Range	Acres	Hundredths	Value of Lands	Value of Improve-ments	Value of Lands and Improve-ments
Martin Jessie F.	1	Pt NH. Pt WH.	19	20	4	199	13	8590	750	9340
Owen L. W.	2	NH Neg.	19	20	4	70		3600		3600
Murphy Mary C. & Etal	3	Pt EH	19	20	4	80		3440	700	4140
Horman F. P.	4	Pt WH Sug Pt WH	19	20	4	78	19	3660		3660
Shotts Henry R.	5	WH. Neg Sug	19	20	4	20		880		880
Simmons Mary L.	6	Pt NH Seg Pt Sug	19	20	4	79	50	3500	875	3875
Simmons Wright	7	Pt Seg	19	20	4	20		880		880
Murphy Joanna M.	8	SH Seg.	19	20	4	80		3600	1000	4600

SECTION No. 19

Congressional Township No. 20, R. 4

SCALE: Forty rods to an inch, or ten rods to a space, Congress Land, which is one mile square for a section.
Number of acres in this section, according to United States Survey, _____



MONTGOMERY COUNTY, INDIANA, 1932

Assessor's Plat-Book for Madison Township No. 20

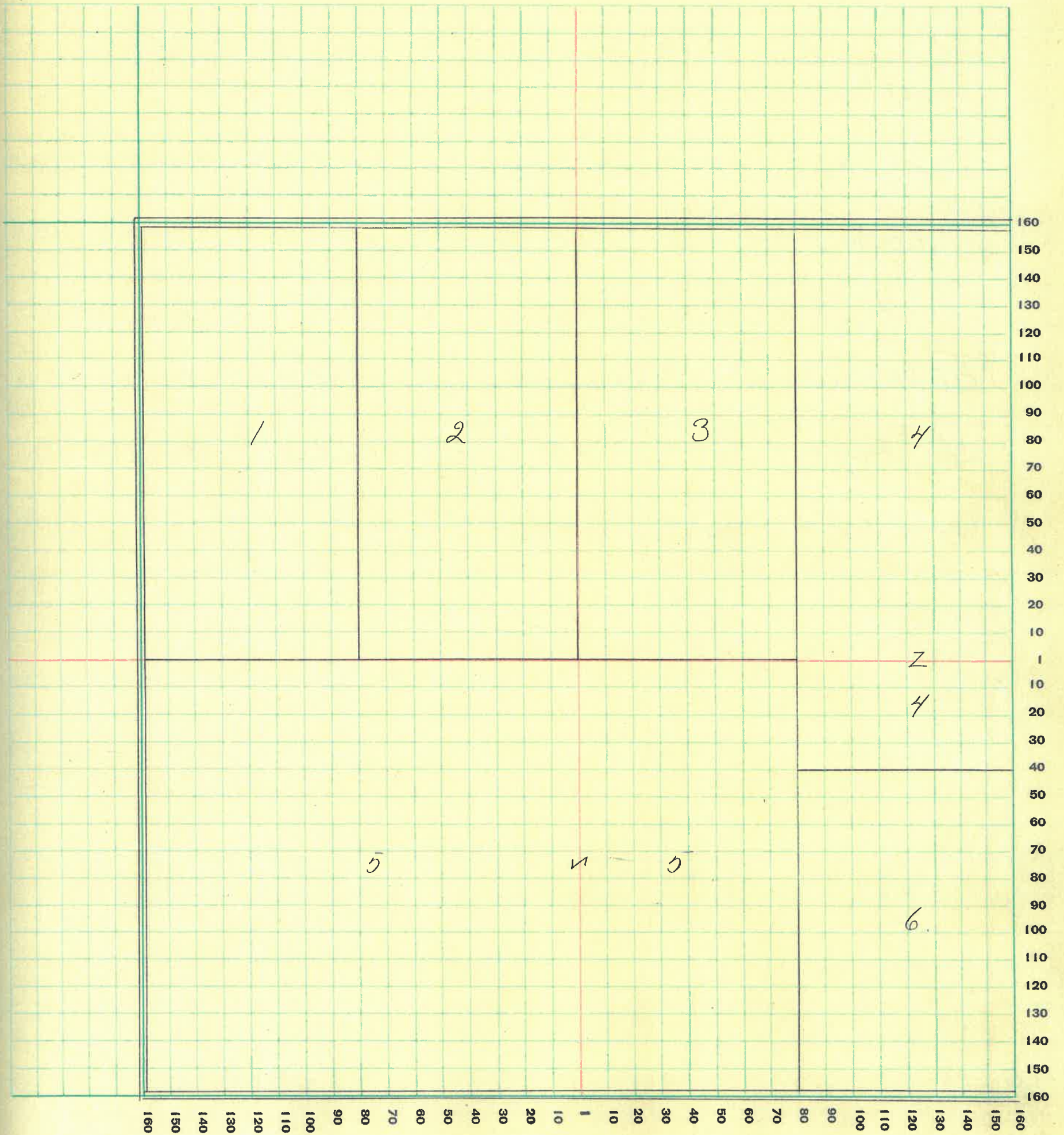
PT. WAYNE PLS. CO. PT. WAYNE, IND.

NAMES OF OWNERS	Number on Plat	DESCRIPTION	Section	Township	Range	Acres	Hundredths	Value of Lands	Value of Improvements	Value of Lands and Improvements
Harrigan John	1	NW/4 NW/4 SW/4 NW/4	20	20	4	50		3520	800	4320
Elliott Ruth L.	2	EH NW/4	20	20	4	80		3520	200	3720
Fellows Lester F + Fred S. Endicott	3	W/4 NW/4	20	20	4	80		3520		3520
The Crawfordville Lumber Co.	4	PT EH	20	20	4	100		4500	1200	5700
Sinn Elizabeth B.	5	NH WH Sec PT SW/4	20	20	4	239	54	10280	1000	11280
Elliott Ruth L.	6	PT Sec PT SW/4	20	20	4	58		2550		2550

SECTION No. 20

Congressional Township No. 20, R. 4

SCALE: Forty rods to an inch, or ten rods to a space, Congress Land, which is one mile square for a section.
Number of acres in this section, according to United States Survey, _____



MONTGOMERY COUNTY, INDIANA, 1932

Assessor's Plat-Book for Madison Township No. 20

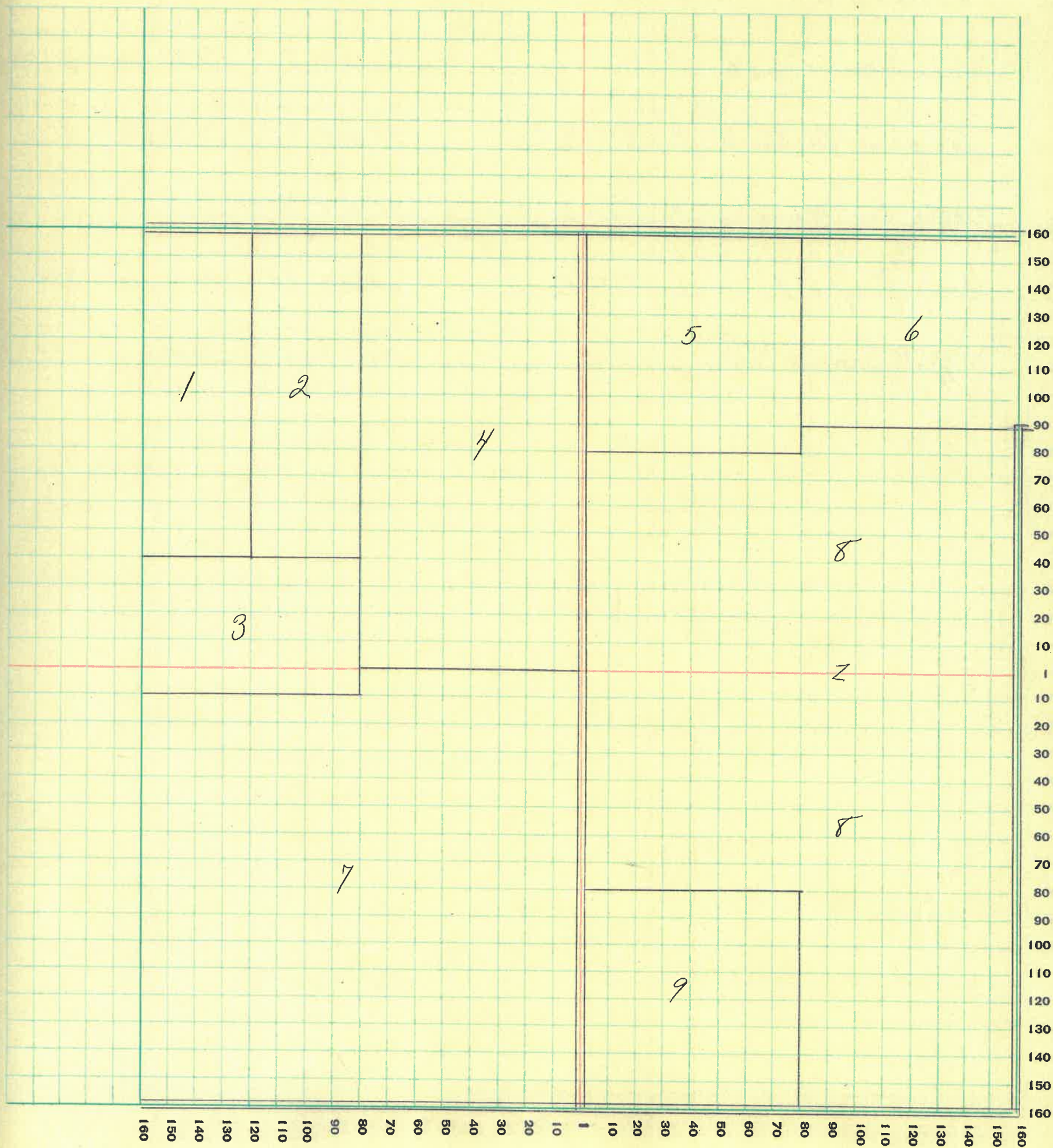
PT. WAYNE FIG. CO. PT. WAYNE, IND.

NAMES OF OWNERS	Number on Plat	DESCRIPTION	Section	Township	Range	Acres	Hundredths	Value of Lands	Value of Improvements	Value of Lands and Improvements
Thewlis Dal	1	PT W/4 Neg	21	20	4	28		1310	600	1910
Kays Grover + Eliza	2	PT W/4.	21	20	4	28		1170	250	1420
The Crawfordsville Trust Co.	3	PT W/4.	21	20	4	31		1395		1395
Shotts A. R.	4	E/4 Neg	21	20	4	80		3760	1200	4960
Whitcotton S. + M.	5	PT W/4 Neg	21	20	4	38	05	1820	500	2320
Edwards W. L.	6	PT Neg	21	20	4	30	50	1460		1460
Elliott Ruth S	7	SE/4 Sec 4 Neg Sec 4 Neg Sec 4 Neg	21	20	4	153		6730	1000	7730
Shobe Henry + Phoebe	8	PT. E/4.	21	20	4	21	75	9920	1600	11520
Davenport Mark + Mary	9	PT W/4.	21	20	4	40	35	1900	650	2550

SECTION No. 21

Congressional Township No. 20, R. 4

SCALE: Forty rods to an inch, or ten rods to a space, Congress Land, which is one mile square for a section.
Number of acres in this section, according to United States Survey, _____



MONTGOMERY COUNTY, INDIANA, 1932

Assessor's Plat-Book for Madison

Township No. 20

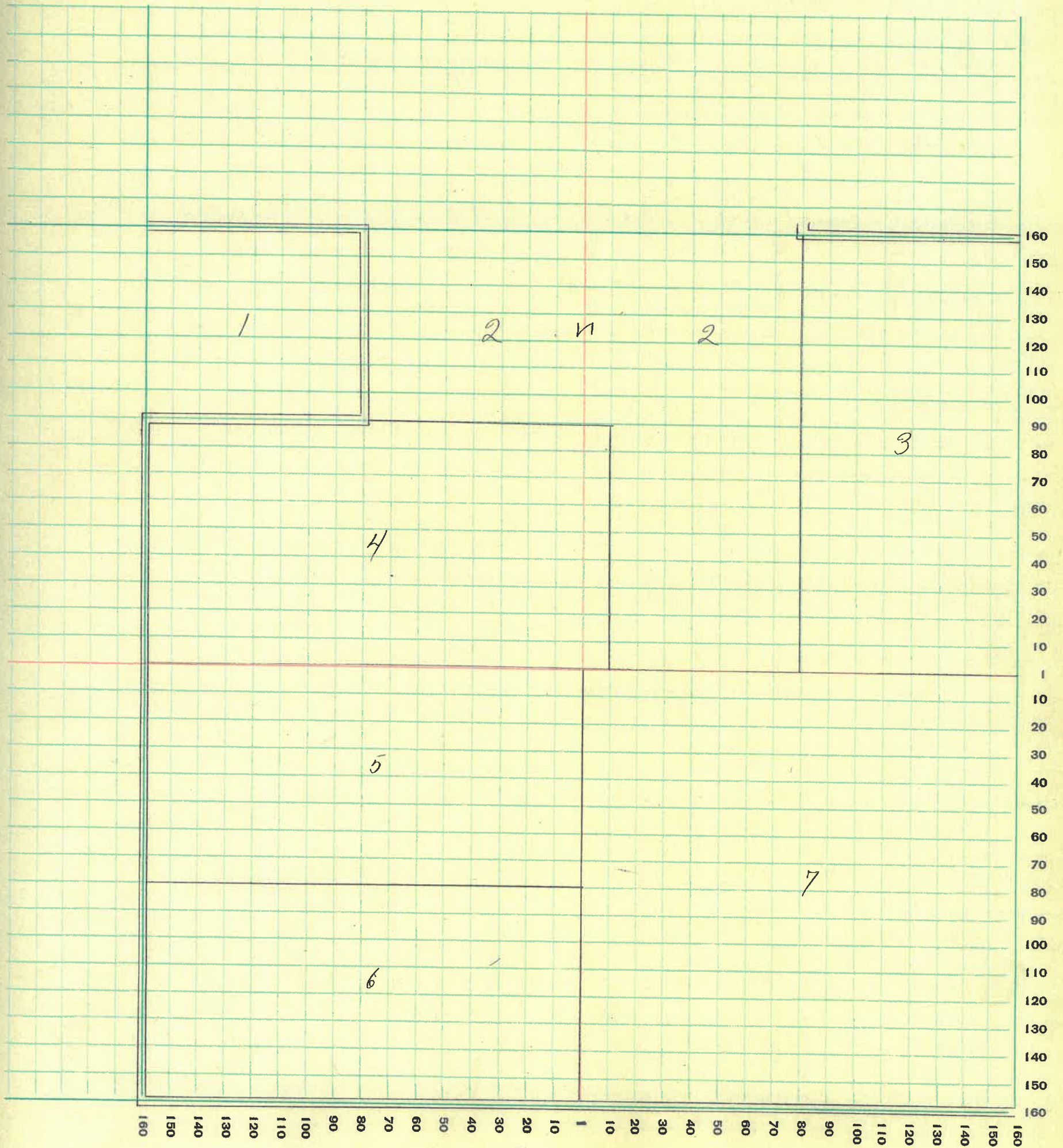
PT. WAYNE FIG. CO. PT. WAYNE, IND.

NAMES OF OWNERS	Number on Plat	DESCRIPTION	Section	Township	Range	Acres	Hundredths	Value of Lands	Value of Improvements	Value of Lands and Improvements
Edwards K. L.	1	Nwg Nwg	22	20	4	40		1920		1920
Edwards K. L.	2	PT NW PT W NW Neg	22	20	4	114	51	5490		5490
Ward Homer + Myrtle	3	EH Neg	22	20	4	80		3600	600	4200
Youmans Austin B.	4	SH Nwg	22	20	4	85	50	4000	900	4900
Boots Eva Marie	5	PT Swg	22	20	4	80		3760		3760
Boots Joseph O.	6	PT Swg	22	20	4	80		3600	1200	4800
Moffitt James + Pearl	7	Seq	22	20	4	160		7520		7520

SECTION No. 22

Congressional Township No. 20, R. 4

SCALE: Forty rods to an inch, or ten rods to a space, Congress Land, which is one mile square for a section.
Number of acres in this section, according to United States Survey, _____



44

MONTGOMERY COUNTY, INDIANA, 1932

Assessor's Plat-Book for Madison Township No. 20

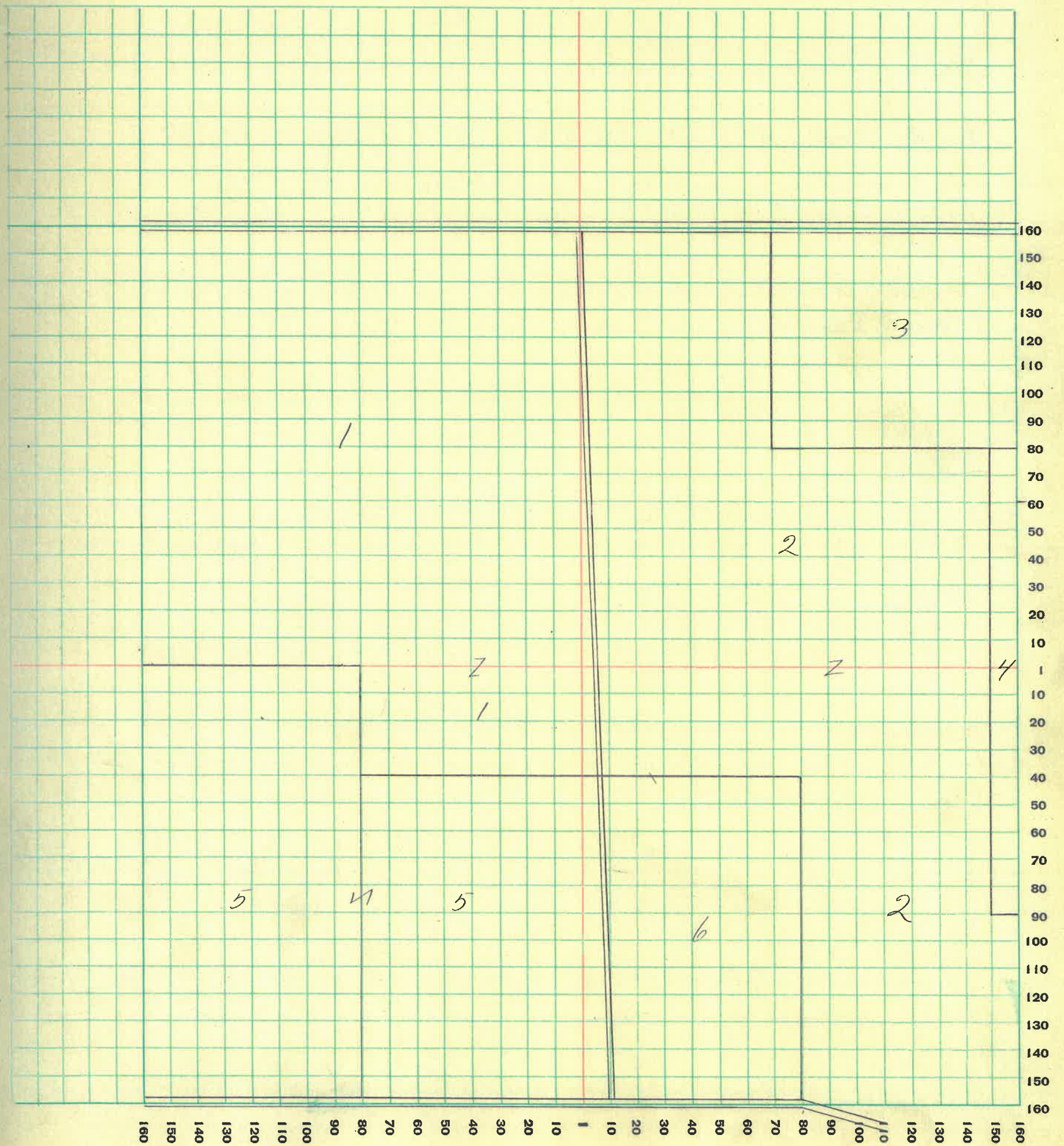
PT. WAYNE FIG. CO. PT. WAYNE, IND.

NAMES OF OWNERS	Number on Plat	DESCRIPTION	Section	Township	Range	Acres	Hundredths	Value of Lands	Value of Improve-ments	Value of Lands and Improve-ments
Cowson Albert N.	1	WH Hwy Pt Hwy	2320	4	181	37	9050	1800	10850	
Bowen Frank C.	2	Pt CH	2320	4	205	75	10000	1500	11500	
Parker Charles L.	3	Pr WH Hwy Pt CH Hwy	2320	4	50		2450		2450	
Dicks Bodley K.	4	Pt CH	2320	4	9	51	475		475	
Moffitt James & Pearl	5	WH Hwy Pt CH Hwy Pt WH Hwy	2320	4	145	62	6860	700	7560	
Irons Chas. C.	6	Pt WH Hwy	2320	4	56		2630		2630	

SECTION No. 23

Congressional Township No. 20, R. 4

SCALE: Forty rods to an inch, or ten rods to a space, Congress Land, which is one mile square for a section.
Number of acres in this section, according to United States Survey, _____



46

MONTGOMERY COUNTY, INDIANA, 1932

Assessor's Plat-Book for Madison Township No. 20


PT. WAYNE FIG. CO. PT. WAYNE, IND.

NAMES OF OWNERS	Number on Plat	DESCRIPTION	Section	Township	Range	Acres	Hundredths	Value of Lands	Value of Improvements	Value of Lands and Improvements
Parker Charles L.	1	PT W 1/4 NW 1/4	24	20	4	50		2450		2450
Irons Chas. John & James	2	EH NW 1/4 NE 1/4 SW 1/4	24	20	4	115		5530	1200	6730
McBee M. J.	3	NE 1/4	24	20	4	160		8000	1500	9500
Dicks Bodley K.	4	PT. W 1/4	24	20	4	154	49	7400		7400
Irons Chas. E.	5	PT SE 1/4	24	20	4	158		7900	1200	9100
Farmers Merchants & Clements Trust Co.	6	PT SE 1/4 SE 1/4	24	20	4	2		100	100	200

SECTION No. 24

Congressional Township No. 20, R. 4

SCALE: Forty rods to an inch, or ten rods to a space, Congress Land, which is one mile square for a section.
Number of acres in this section, according to United States Survey, _____



MONTGOMERY COUNTY, INDIANA, 1932

Assessor's Plat-Book for Madison

Township No. 20

PT. WAYNE FIG. CO. PT. WAYNE, IND.

NAMES OF OWNERS	Number on Plat	DESCRIPTION	Section	Township	Range	Acres	Hundredths	Value of Lands	Value of Improvements	Value of Lands and Improvements
Dicks Rodley K.	1	Pt NW/4	25	20	4	57	75	2730	1200	3930
Royer F. W.	2	NW/4 Neg.	25	20	4	80		3520	1200	4720
Binford Joseph	3	Pt E/4	25	20	4	200		8820	1000	9820
Pileher Benjamin A.	4	Seg Seg	25	20	4	40		1720	1200	2920
Binfoid Wm P.	5	Pt NW/4	25	20	4	260		10400	1500	11900

MONTGOMERY COUNTY, INDIANA, 1932

Assessor's Plat-Book for Madison

Township No. 20

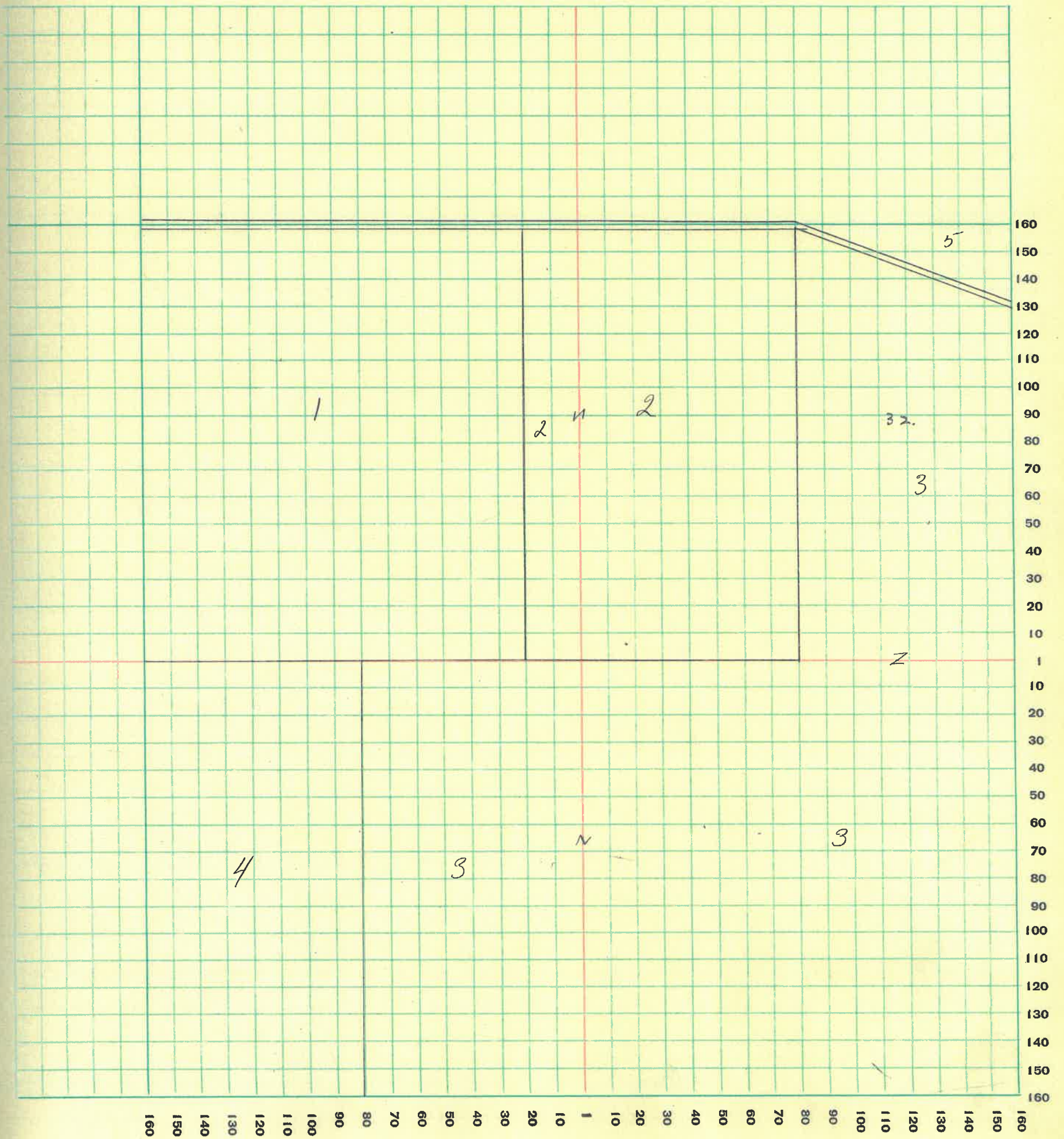
PT. WAYNE P.M. CO. PT. WAYNE, IND.

NAMES OF OWNERS	Number on Plat	DESCRIPTION	Section	Township	Range	Acres	Hundredths	Value of Lands	Value of Improvements	Value of Lands and Improvements
Waugh James M.	1	PT Hwy	26	20	4	140		6580	1000	7580
McBee Isaac C.	2	PT N.H.	26	20	4	100		5000	1200	6200
Bingford Wm P.	3	PT Neg Sec Swg	26	20	4	315		12600		12600
Orubaum B.L. $\frac{2}{15}$ Emma M. $\frac{2}{15}$ Harley W. $\frac{2}{15}$	4	WH Swg	26	20	4	80		3200		3200
Bower Frank C.	5									

SECTION No. 26

Congressional Township No. 20, R. 4


SCALE: Forty rods to an inch, or ten rods to a space, Congress Land, which is one mile square for a section.
Number of acres in this section, according to United States Survey, _____



SECTION No. 29

Congressional Township No. 20, R. 4

SCALE: Forty rods to an inch, or ten rods to a space, Congress Land, which is one mile square for a section.
Number of acres in this section, according to United States Survey, _____



MONTGOMERY COUNTY, INDIANA, 1932

Assessor's Plat-Book for Madison Township No. 20


FT. WAYNE FIG. CO. FT. WAYNE, IND.

NAMES OF OWNERS	Number on Plat	DESCRIPTION	Section	Township	Range	Acres	Hundredths	Value of Lands	Value of Improvements	Value of Lands and Improvements
Prosser Sanford + Laura	1	W 1/4 Ne 1/4 W 1/4 Sec NW	28	20	4	120		5640	1600	7240
Morris Sylvester C.	2	W 1/4 Ne 1/4 Sec NW	28	20	4	120		3640	1200	4840
Durham George J	3	PT E 1/4 Ne 1/4	28	20	4	23		1080	1500	2580
Martin James M + M. <small>Geo Durham</small>	4	PT E 1/4	28	20	4	137		6570	750	7320
Breakey Flora C.	5	PT W 1/4	28	20	4	100		4700		
Cowan John L.	6	PT S 1/4	28	20	4	60		2820		2820
Todd Ralph + Ethel	7	PT S 1/4	28	20	4	80		3920	800	4720

SECTION No. 28

Congressional Township No. 20, R. 4

SCALE: Forty rods to an inch, or ten rods to a space, Congress Land, which is one mile square for a section.
Number of acres in this section, according to United States Survey, _____



MONTGOMERY COUNTY, INDIANA, 1932

Assessor's Plat-Book for Madison Township No. 20


PT. WAYNE FIG. CO. PT. WAYNE, IND.

NAMES OF OWNERS	Number on Plat	DESCRIPTION	Section	Township	Range	Acres	Hundredths	Value of Lands	Value of Improve-ments	Value of Lands and Improve-ments
Daly James + Agnes Rooney + Elizabeth Cauley	1	Wtd. Hwy.	29	20	4	80		3200	150	3350
Shobe Henry L. + Etal	2	PT. Wtd.	29	20	4	80		3760	150	3910
Murdock Samuel	3	PT. Hwy.	29	20	4	80		3840	900	4740
Prosser Sanford + Laura	4	ETD. Hwy.	29	20	4	80		3760		3760
Thompson B.A.	5	Wtd. Hwy.	29	20	4	80		3200		3200
Murdock Realty Co.	6	PT. Wtd.	29	20	4	240		11280	1500	12780

SECTION No. 29

Congressional Township No. 20, R. 4

SCALE: Forty rods to an inch, or ten rods to a space, Congress Land, which is one mile square for a section.
Number of acres in this section, according to United States Survey, _____



MONTGOMERY COUNTY, INDIANA, 1932

Assessor's Plat-Book for Madison

Township No. 20


PT. WAYNE PLS. CO. PT. WAYNE, IND.

NAMES OF OWNERS	Number on Plat	DESCRIPTION	Section	Township	Range	Acres	Hundredths	Value of Lands	Value of Improvements	Value of Lands and Improvements
Linden State Bank	1	PT W 1/4.	30	20	4	95		3990	1000	4990
Wabash College Foundation	2	PT N H PT W 1/4.	30	20	4	111	40	4465		4465
Boylard Mary + Orial	3	PT N 1/2	30	20	4	40	50	1700	250	1950
Murphy Joseph M.	4	N 1/2 E 1/2	30	20	4	40		1800		1800
Murphy Joanna M.	5	E 1/2 E 1/2	30	20	4	40		1800		1800
Thomas Wm. + Grace	6	Sec 1/2 E 1/2 PT N 1/2	30	20	4	80		3840	1200	5040
McKinney Chas E.	7	CH Sec	30	20	4	80		3860	750	4110
Wilson May	8	PT S 1/4.	30	20	4	94	50	3780	1200	4980
Mason Lou T.	9	PT S 1/2 S 1/2	30	20	4	3	42	150	200	350
Lyon William	10	PT S 1/2 S 1/2	30	20	4	1		45		45
Linden State Bank	11	PT S 1/2	30	20	4	26	84	1080		1080
Linden Christian Church	12									

SECTION No. 30

Congressional Township No. 20, R. 4

SCALE: Forty rods to an inch, or ten rods to a space, Congress Land, which is one mile square for a section.
Number of acres in this section, according to United States Survey, _____



60

MONTGOMERY COUNTY, INDIANA, 1932

Assessor's Plat-Book for Madison Township No. 20


PT. WAYNE PLS. CO., PT. WAYNE, IND.

NAMES OF OWNERS	Number on Plat	DESCRIPTION	Section	Township	Range	Acres	Hundredths	Value of Lands	Value of Improvements	Value of Lands and Improvements
Seaman Amanda M.	1	Pt Neg.	31	20	4	2	75	120	50	170
Linder State Bank	2	Pt Neg.	31	20	4	17	50	780	200	980
Thornlinson Martha J.	3	Pt Neg.	31	20	4	35	60	1425		1425
Layton Pearl C.	4	Wt Neg.	31	20	4	80		2400	800	3200
Thornlinson Amanda M.	5	Pt Neg.	31	20	4	32	90	1320	1000	2320
Thornlinson Amanda Rae	6	Pt Neg.	31	20	4	22		880		880
Mc Clamrock Wm R.	7	Pt Neg Pt Wt.	31	20	4	45	48	1130		1130
Thompson Mary Wm + Clyde R. + Cordelia Thompson	8	Pt Seg	31	20	4	28	80	1150		1150
Mills Ida	9	Pt Wt.	31	20	4	37	09	1370	300	1670
Simms Jacob	10	Pt Wt.	31	20	4	37	05	1350	400	1750
Simms Enoch	11	Ch Sug	31	20	4	80		2480	400	2880
Thompson Mary C. Life Estate	12	Pt Neg.	31	20	4	80		3200	600	3800
Hughes Lurton H.	13	Pt Seg	31	20	4	125	31	4880	500	5380
Buskirk Thomas	14	Pt Sug.	31	20	4	8	02	320		320.
Mt. Pleasant Church	15									

SECTION No. 31

Congressional Township No. 20, R. 4

SCALE: Forty rods to an inch, or ten rods to a space, Congress Land, which is one mile square for a section.
Number of acres in this section, according to United States Survey, _____



MONTGOMERY COUNTY, INDIANA, 1932

Assessor's Plat-Book for Madison

Township No. 20


PT. WAYNE PLS. CO. PT. WAYNE, IND.

NAMES OF OWNERS	Number on Plat	DESCRIPTION	Section	Township	Range	Acres	Hundredths	Value of Lands	Value of Improvements	Value of Lands and Improvements
Fletcher Mable	1	Nwg W th Neg Nwg	32	20	4	60		2700	1300	4000
Keaton Clarence & Ella	2	CH Neg Seg Nwg Nwg Neg P th W th Surg	32	20	4	118		5540	1000	6540
Cochran John L.	3	seg seg	32	20	4	40		1880		1880
Haas Wm & Wm H.	4	Neg Neg	32	20	4	40		1600		1600
Haas Wm & Wm H.	5	P th Surg Nwg P th W th Surg CH Surg Surg Seg Seg Seg Nwg Seg P th W th Neg P th Neg Surg.	32	20	4	265	01	10640	1200	11840
McFarland Chas. O.	6	P th Neg Seg P th Seg Seg	32	20	4	66		2770		2770
Kobel Roy & Sabra & Keaton & Wamacks	7	P th Surg	32	20	4	50	16	2250		2250
Crabbs Reynolds Taylor Co.	8	P th	32	20	4		10	25	8000	8025

SECTION No. 32

Congressional Township No. 20, R. 4

SCALE: Forty rods to an inch, or ten rods to a space, Congress Land, which is one mile square for a section.
Number of acres in this section, according to United States Survey, _____



MONTGOMERY COUNTY, INDIANA, 1932

Assessor's Plat-Book for Madison

Township No. 20

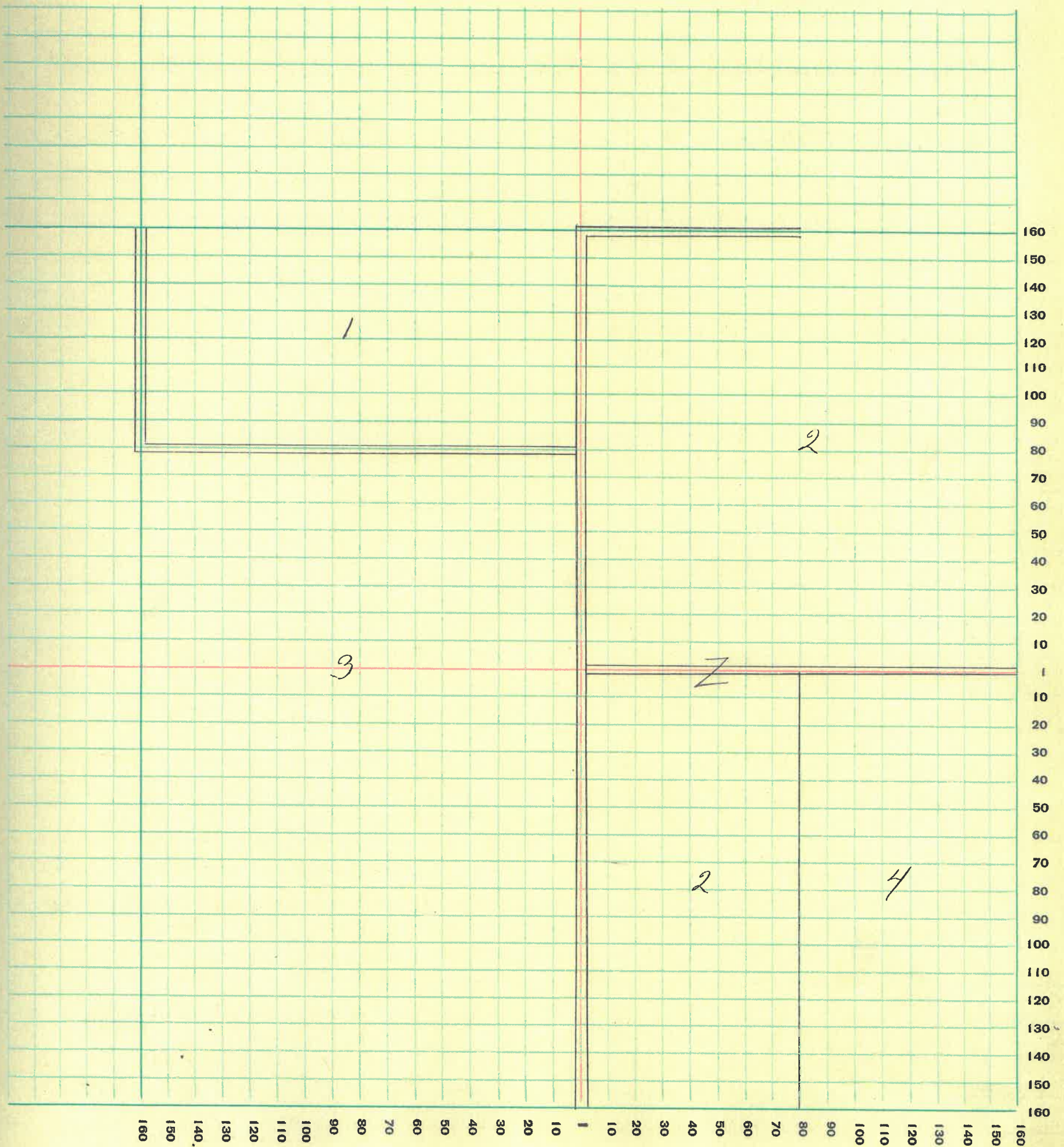
PT. WAYNE PLS. CO. PT. WAYNE, IND.

NAMES OF OWNERS	Number on Plat	DESCRIPTION	Section	Township	Range	Acres	Hundredths	Value of Lands	Value of Improve- ments	Value of Lands and Improve- ments
Cochran John L	1	PT Nwg	33	20	4	79 88		3760	1200	4960
Durham George L.	2	PT E.H.	33	20	4	240		11340	2250	13590
Fellows Lester L	3	Surf S.H. Nwg	33	20	4	240		12000	1800	13800
Adams Oscar & Jessie	4	CH Leg	33	20	4	80		3200	1000	4200

SECTION No. 33

Congressional Township No. 20, R. 4

SCALE: Forty rods to an inch, or ten rods to a space, Congress Land, which is one mile square for a section.
Number of acres in this section, according to United States Survey, _____



MONTGOMERY COUNTY, INDIANA, 1932

Assessor's Plat-Book for Madison Township No. 20

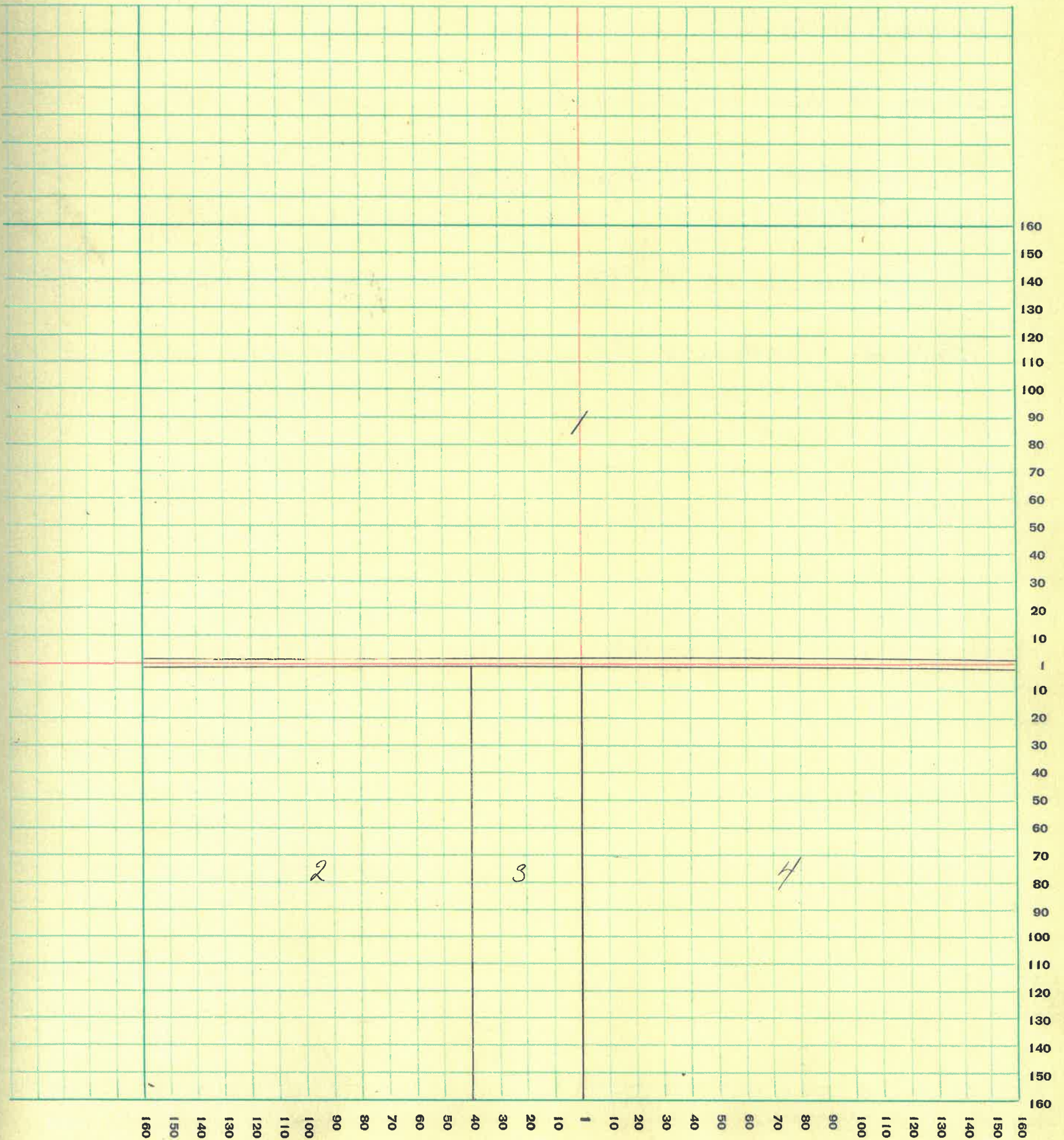
PT. WAYNE FIG. CO. PT. WAYNE, IND.

NAMES OF OWNERS	Number on Plat	DESCRIPTION	Section	Township	Range	Acres	Hundredths	Value of Lands	Value of Improve-ments	Value of Lands and Improve-ments
Durham George	1	PT	34	20	4	319	56	11070		11070
Adams Oscar & Jessie	2	PT W 1/4 Sec 4 Pt Sec 5	34	20	4	120		4800		4800
Everson Wallace & Nellie	3	EHEH Sec 5	34	20	4	40		1600		1600
Darlington State Bank	4	Sec 2 W 1/4 Sec 5	34	20	4	160		7050	600	7650

SECTION No. 34

Congressional Township No. 20, R. 4

SCALE: Forty rods to an inch, or ten rods to a space, Congress Land, which is one mile square for a section.
Number of acres in this section, according to United States Survey, _____



MONTGOMERY COUNTY, INDIANA, 1932

Assessor's Plat-Book for Madison Township No. 20

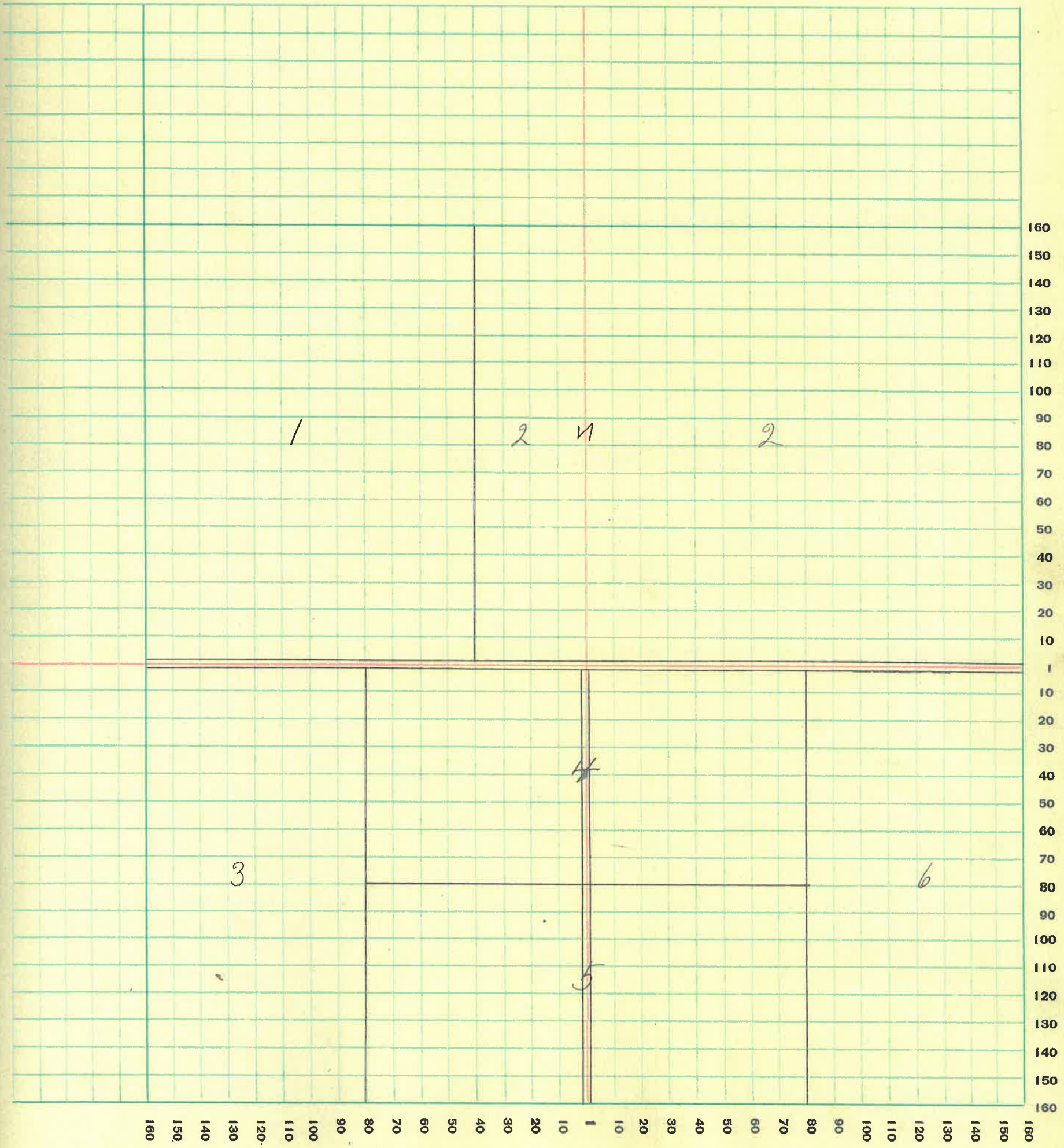
PT. WAYNE FIG. CO. PT. WAYNE, IND.

NAMES OF OWNERS	Number on Plat	DESCRIPTION	Section	Township	Range	Acres	Hundredths	Value of Lands	Value of Improvements	Value of Lands and Improvements
Durham George J	1	PT NW/4	35	20	4	120	50	4170		4170
Ornbaum B.L. 2/5 Emma 2/5 Harley 2/5	2	PT NE/4	35	20	4	200		8600	1000	9600
Darlington State Bank	3	WN SW/4	35	20	4	80		3520		3520
Winningham Clay & Harry	4	NW/4 Sep & NE/4 SW/4	35	20	4	79	50	3500	900	4400
Beal Chas. D.	5	PT SE/4	35	20	4	80		3520	400	3920
McMullen James & Laura	6	EN. SW/4	35	20	4	80		3600	700	4300

SECTION No. 35

Congressional Township No. 20, R. 4

SCALE: Forty rods to an inch, or ten rods to a space, Congress Land, which is one mile square for a section.
Number of acres in this section, according to United States Survey, _____



MONTGOMERY COUNTY, INDIANA, 1932

Assessor's Plat-Book for Madison

Township No. 20

PT. WAYNE FIG. CO. PT. WAYNE, IND.

NAMES OF OWNERS	Number on Plat	DESCRIPTION	Section	Township	Range	Acres	Hundredths	Value of Lands	Value of Improvements	Value of Lands and Improvements
Griffith William	1	NW 1/4 CH Sug	36	20	4	200		8000	1500	9500
Smith Hiram	2	PT Neg	36	20	4	120		4920	1200	6120
Pileher Benjamin + Laura	3	Neg Neg	36	20	4	40		1720		1720
McMullen James + Laura	4	Sug Sug PT Sug	36	20	4	40	50	1800		1800
Fletcher Carl + Lola	5	PT Seg Sug	36	20	4	35		1320	400	1720
	5	PT	36	20	4	44	50	1780	350	2130
Winters Johnathan	6	PT Seg	36	20	4	80		2800		2800
Conner Floyd + Lula	7	Neg Seg NW Seg	36	20	4	80		2600	750	3350

SECTION No. 36

Congressional Township No. 20, R. 4

SCALE: Forty rods to an inch, or ten rods to a space, Congress Land, which is one mile square for a section.
Number of acres in this section, according to United States Survey, _____

