

ASSESSOR'S PLAT BOOK.

Ripley Township.
Montgomery County.

1891.

Assessor's Plat Book
Ripley Township
Montgomery County,
Indiana

1891

Last Name	First Name	Page	Notes
Alamo		62	addition
Allen	James	71, 72	
Allen	James W and Martha	65, 66	
Ammerman	Elbert	65, 66	
Ammerman	John	65, 66, 71, 72	
Ammerman	John and Sarah Jane	73, 74	
Ammerman	Mary J	75, 76	
Bank 1st National		59, 60	
Bard	Albert E	5, 6	
Bard	Clara E	5, 6	
Bard	Ida	5, 6	
Bard	Ida Clara and Rosa	7, 8	
Bard	Minnie M	7, 8	
Bard	Rosa	5, 6	
Bard	Ann	5, 6	
Barnett	Nathaniel	7, 8	
Bayless	John G	59, 60, 65, 66	
Beam	Jacob	43, 44	
Bolser	Harriet	49, 50	
Bowerman	Thos B	65, 66	
Bowerman	Wm J	65, 66	
Bowers	George W	33, 34, 61, 62, 63, 64	
Bowman	Lucinda	77, 78	
Britton	William	63, 64	
Brown	Elizabeth	53, 54	
Brown	John	53, 54	
Brown	John E	45, 46, 55, 56	
Byers	Allen	7, 8	
Campbell	Andrew F and Angeline	59, 60	heirs
Campbell	James	73, 74	
cemetery		4, 62, 72	
Chaffer	Elizabeth	1, 2	
Clark	Mary and Elizabeth	59, 60, 61, 62	
Compton	John H	63, 64, 67, 68, 73, 74	
Compton	Newton	37, 38, 63, 64	
Cooper	Sylvester	19, 20	
Cooper	Sylvester and Amelia	19, 20	
Davidson	J T and Nina B	3, 4	
Davis	Isaac	9, 10, 53, 54	
Davis	James and Manda	71, 72	
Deets	William	59, 60	
Denman	Moses H	69, 70	
Denman	William L	69, 70	
Docterman	Hannah	45, 46	
Edwards	Charles	19, 20	
Elmore	James B	23, 24, 57, 58	
Elmore	Laura A "etal"	55, 56	
Elmore	Mathias	51, 52, 55, 56, 57, 58	
Etter	Andrew	69, 70	
Etter	Jefferson	69, 70	
Etter	Joseph	69, 70, 71, 72	
Fink	Catharine	3, 4	
Fink	Reuben J	3, 4	
Follick	Isaac	43, 44	
Fruits	John	49, 50, 51, 52	
Fruits	Michael	23, 24	
Fruits	William	23, 24	
Fruits	William S	51, 52	
Galloway	James	9, 10	
Garver	Samuel A	31, 32	
Gilkey	Daniel	51, 52	
Gilkey	James R	21, 22	
Gilkey	Jane	3, 4	
Gilkey	Robert and Elizabeth	65, 66	
Gilkey	Robert and James	65, 66, 67, 68	
Gilkey	Robert James and Elizabeth	61, 62	
Gillis	W B	73, 74	
Gooding	Thomas	59, 60	
Graham	James	3, 4, 5, 6	
Gray	Abner S	55, 56	
Gray	W B	41, 42, 43, 44	
Hall	Edward F	7, 8	
Hall	Robert	39, 40	
Hallet	Elijah V	77, 78	

Ham	William	77, 78	
Ham	Patrick	63, 64	
Hammel	Roden	55, 56	
Hammel	William S and Margaret	23, 24	
Harwood	Mary	73, 74	
Harwood	Philip	73, 74	
Heath	Samuel	67, 68, 69, 70	
Heath	Samuel and Mary J	63, 64	
Hendricks	James W and Martha	41, 42	
Herron	Andrew W	39, 40, 47, 48	
Herron	Nancy E	39, 40	
Herron	Tholmas	47, 48	
Heys	Henry	47, 48	
Hirst	Edward T	3, 4	
Hopping	Joseph	1, 2	
Hopping	Sylvester	1, 2	
Hornbaker	Wm and Albert	3, 4, 5, 6	
Huffmire	William B and Savannah	71, 72, 77, 78	
Hughes	Nancy J	43, 44	
Hughes	Odgen R	45, 46, 47, 48, 55, 56	
Hughs	R A	55, 56	
Humphry	Francis M	57, 58	
Hunter	Elizabeth	25, 26	
Hunter	James	25, 26	
Hunter	John	39, 40	heirs
Hunter	Samantha	55, 56	
Ingersol	Sallie A	43, 44	
Jeffries	Robert D	57, 58, 59, 60	
Johnson	John	35, 36	
Kaslumer	Elizabeth	47, 48	
Kaslumer	Jos H	47, 48	
Keller	R A	27, 28	
Larsh	Sarah A	21, 22, 27, 28	
Larson	Swan	31, 32	
Lee	James W and Martha	33, 34, 63, 64	
Lewellen	Thomas	51, 52	
Lewellen	Thomas and Francis A	23, 24	
Lindsey	Julia A	63, 64	
Little	Cintha A	41, 42	
Little	Cyrus	47, 48	
Little	Ellis F	23, 24	
Little	Guy	47, 48, 49, 50	
Livengood	Anna "etal"	39, 40	
Locke	Josiah	19, 20, 79, 80	
Love	Menerva	15, 16	
McClure	Angeline	9, 10	
McClure	Jacob	47, 48	
McClure	William W	9, 10	
McCormack	Jackson	19, 20, 21, 22, 27, 28, 29, 30	
McCormack	James	47, 48	
McKinsey	Joshua	65, 66	
McMaken	Joseph C	27, 28, 31, 32	
McMaken	William G	21, 22, 27, 28	
Miller	Ellias	43, 44	
Milligan	Joseph	69, 70, 71, 72, 77, 78, 79, 80	
Munns	George	5, 6, 11, 12	
Munns	John W	3, 4	
Munns	Ruhama	5, 6	
Munns	William	41, 42	
Musser	James E	55, 56	
Musser	Maud	55, 56	
Myers	Georg W	67, 68	
Myers	George V	57, 58	
Myres	John W	1, 2	
Nash	Job M	13, 14	
Newkirk	Johnathan	59, 60	
Nrown	I L	65, 66	
ONeal	Edgar H	13, 14, 15, 16	
ONeal	W Q	13, 14	
Palmer	Richard	73, 74	
Picket	William	71, 72	
Platt	Mary A	19, 20	
Rainsey	Susanna	23, 24	
Ridge	Mary E	3, 4	
Ripley Township		81	Toal Acres Land
Ripley Township		81	Value

Ripley Township		81	Improvement
Ripley Township		81	Land and Improvement
Roach	Ellen	35, 36	
Roden	Ham	57, 58	
Ross	M M	71, 72	
Rountree	D W	23, 24, 25, 26	
Rountree	Jonas	61, 62	
Rountree	Wesley	25, 26, 61, 62	
Rountree	Wesley	61, 62	
school		4, 24, 48, 60, 71	
singer	Joseph and John	39, 40	
Smith	Angeline	33, 34	
Smith	Daniel Jr	53, 54, 55, 56	
Smith	John H	13, 14	
Smith	Joseph F	43, 44, 45, 46	
Smith	Menerva	21, 22	
Smith	Newton and Angeline	33, 34	
Smith	Oscar D and Elizabeth	21, 22	
Snyder	A J	1, 2	
Snyder	Elizabeth	1, 2, 3, 4	
Sparks	Philip	63, 64	
Stanford	David G	51, 52, 53, 54	
Steel	James H	49, 50	
Steel	William S	49, 50	
Stonebraker	George	33, 34, 35, 36	
Stonebraker	John	57, 58	
Stonebraker	Martha E	21, 22	
Stonebraker	William	25, 26	
Stubbins	James M	15, 16	
Stubbins	Mary J	21, 22, 27, 28	
Stump	Robert	27, 28	
Swearingen	F M	49, 50	
Swearingen	James G	41, 42, 45, 46	
Swearingen	Jas G	43, 44	
Sweeney	Chris	1, 2	
Swift	Susan	15, 16, 17, 18, 19, 20	
Switzer	Abram and Mildred	3, 4	
Switzer	John and Christian H	3, 4	
Switzer	Mary E	3, 4	
Taylor	Joseph B	5, 6	
Taylor	Joseph W	11, 12	
Thomson	Alex	21, 22	
Thomson	Alex T	7, 8	
Thomson	Alex T and Ida	39, 40	
Thomson	Francis	3, 4, 5, 6	
Thomson	Henry T	7, 8	
Thomson	James	5, 6	
Thorn	Mary C	77, 78, 79, 80	
Titus	Catharine	25, 26	
Titus	Joseph	25, 26	
Truax	John M	59, 60	
Truax	Levina and Sarah	59, 60	
Truax	Marquis	59, 60	
Truax	Mary A	59, 60	
Truax	Samuel	59, 60	
Truax	Samuel and Mary J	65, 66	
Tucker	Joel	31, 32, 63, 64, 65, 66	
Vancleve	Milton P	3, 4	
Vaughn	John B	63, 64	
Walters	Aaron	15, 16	
Walters	William A	7, 8	
Walters	William A and James W	7, 8	
Watson	Marion	21, 22, 23, 24	
Weikle	Samuel	11, 12, 21, 22	
Weir	John	33, 34	
Weller	Edward	71, 72, 73, 74, 77, 78	
Wert	Asher	45, 46	
Wert	David	71, 72	
Wert	Richard D and Joseph	55, 56	
Wert	David	69, 70	
Westfall	Mary Ann	71, 72	
White	Alexander M	25, 26	
Wilcox	Levi	11, 12, 21, 22	
Wileson	James	41, 42	
Wood	Aaron	3, 4	
Wright	Ulysus	33, 34, 35, 36	

York	Mary J	77, 78	
Yount	Dan and Andrew	15, 16	
Zook	Margaret	45, 46	

Montgomery County, Indiana, 1891.

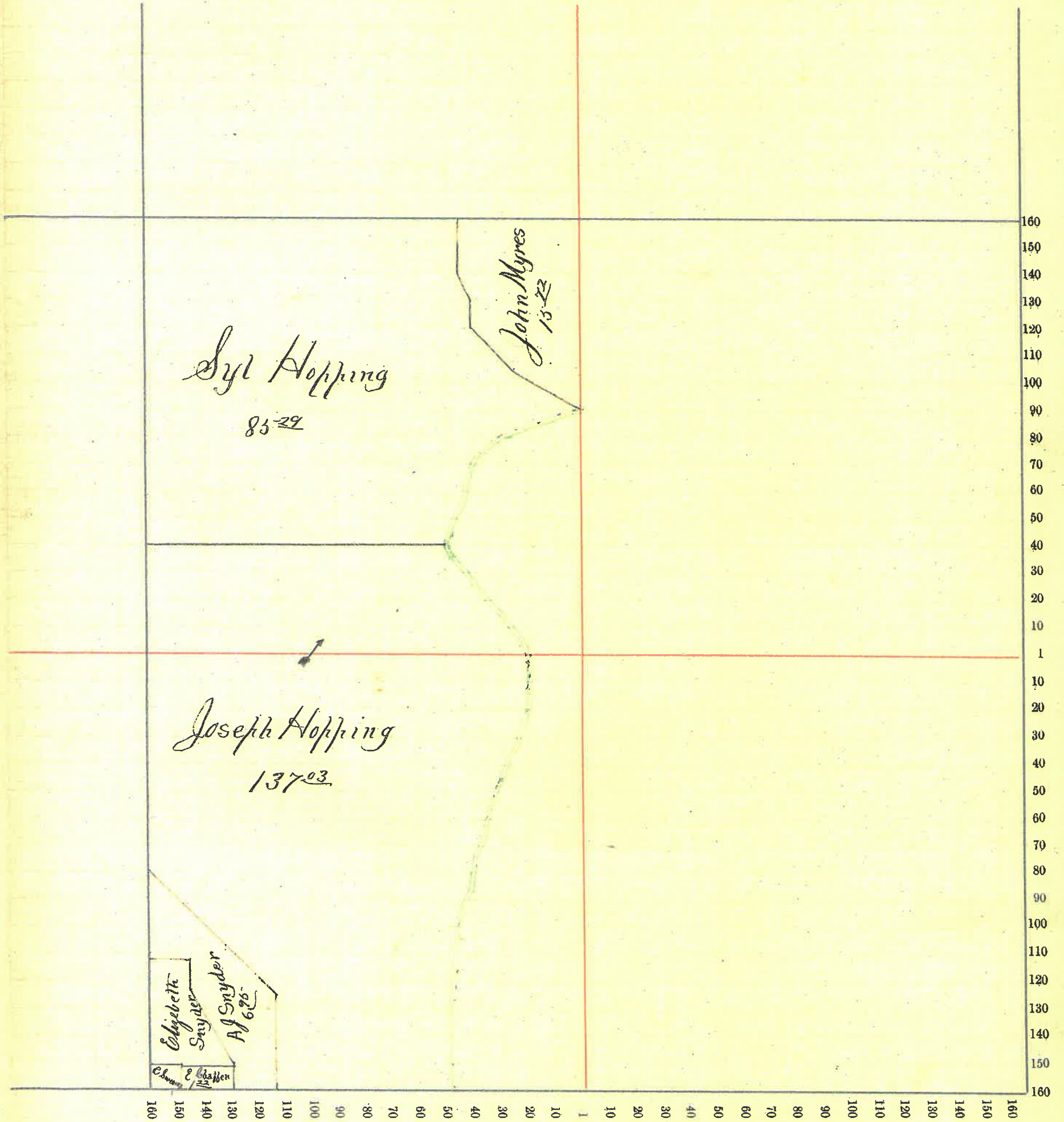
Assessor's Plat Book for Ripley Township, No. 3

NAMES OF OWNERS.	Number on Plat.	DESCRIPTION.	Section.	Township.	Range.	Acres.	Hundredths.	Value of Lands.	Value of Improve-ments.	Value of Lands and Improve-ments.	
Mayer John W		R	NW ³	3	18	5	1572	204		204	
Hopping Joseph		R	SW ⁴	3	18	5	10390	3420	375		
same		"	NW ⁴	"	"	"	3313	820		4615	
Hopping Sylvester		R	NW ⁴	3	18	5	8529	1492	300	1792	
Snyder Elizabeth		R	W ²	SW ⁴	3	18	5	166	50		50
Snyder A. J.		R	W ²	SW ⁴	3	18	5	695	287	1700	1987
Sweeney Chris		"	SW ⁴	3	18	5	70	35	2200	2235	
Chaffer Elizabeth		R	W ²	SW ⁴	3	18	5	122	65	350	415

Section No. 3

Congressional Township No. 18, R. 5

SCALE:— Forty rods to an inch, or ten rods to a space, Congress Land, which is one mile square for a section.



Montgomery County, Indiana, 1891.

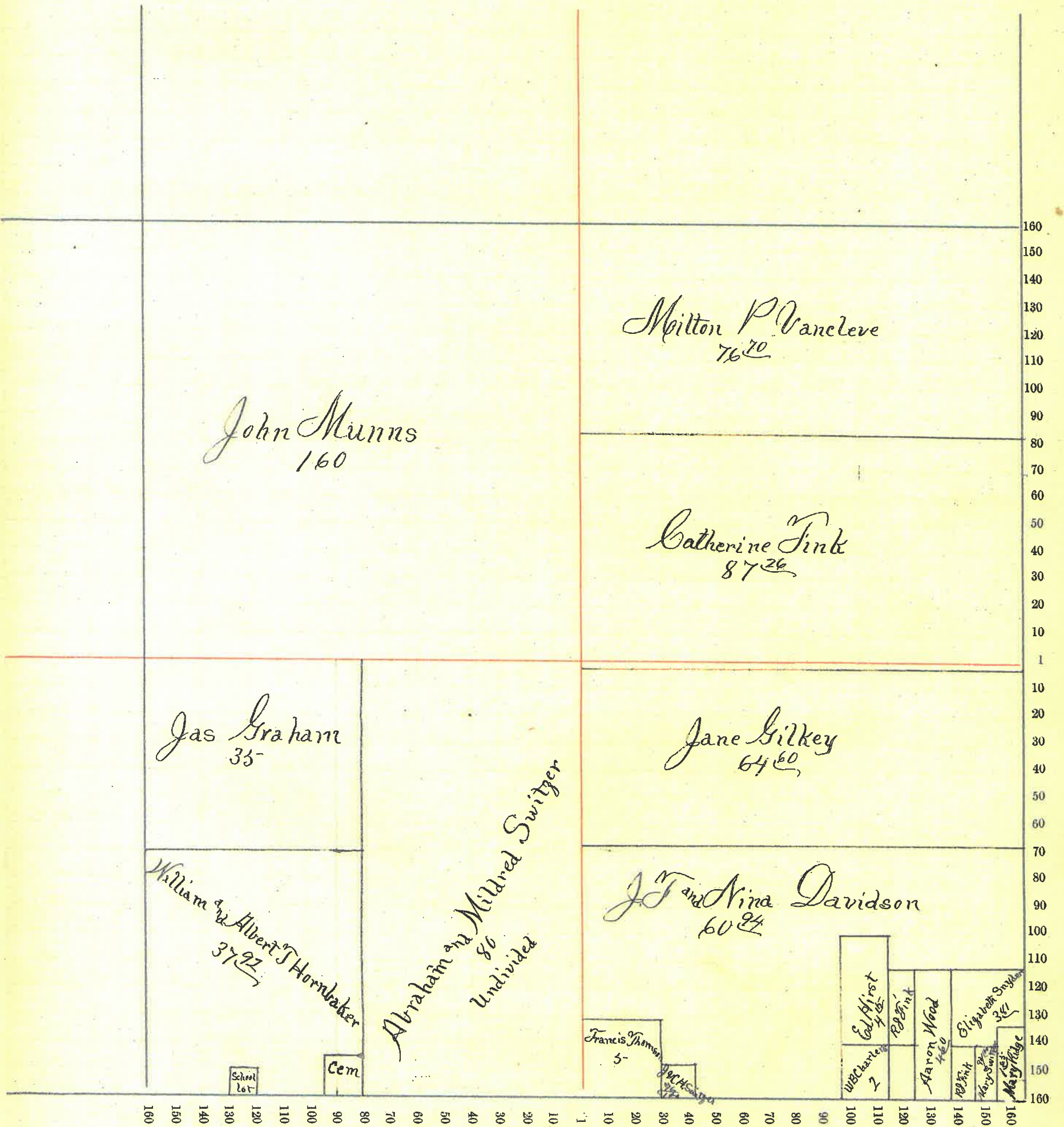
Assessor's Plat Book for Ripley Township, No. 3

NAMES OF OWNERS.	Number of Plat.	DESCRIPTION.	Section.	Township.	Range.	Acres.	Hundredths.	Value of Lands.	Value of Improvements.	Value of Lands and Improvements.
Vaneleva Milton P.	17	NE ⁴	4	18	5	76.70	2975	600	3575	
Munns John		NW ⁴	4	18	5	160	4200	100	4300	
Graham James	17 W2	SW ⁴	4	18	5	33	875		875	
Fink Catharine	"	NE ⁴	4	18	5	87.26	2440	350	2790	
Gilkey Jane	17	SE ⁴	4	18	5	64.60	1600	150	1750	
Hornbaker W ^m & Albert	17 W2	SW ⁴	4	18	5	37.92	1318	300	1618	
Davidson J Fred & Nina B	17	SE ⁴	4	18	5	60.94	1889	300	2189	
Thomson Francis	17 W end	SE ⁴	4	18	5	5	200	350	550	
Switzer John & Christian H	17	SE ⁴	4	18	5	76	35	200	235	
Snyder Elizabeth	17 E2	SE ⁴	4	18	5	3.81	125		125	
Switzer Mary E.	17	SE ⁴	4	18	5	93	45	155	200	
Wood Aaron	17	SE ⁴	4	18	5	4.60	207	300	507	
Ridge Mary	17	SE ⁴	4	18	5	1.65	75	400	475	
Hirst Edward J	17	SE ⁴	4	18	5	4.15	209	400	609	
Fink Reuben J	17	SE ⁴	4	18	5	2.30	112	750	862	
Switzer Abram & Mildred	E2	SW ⁴	4	18	5	80	2320	250	2570	

Section No. 4

Congressional Township No. 18, R. 5

SCALE:—Forty rods to an inch, or ten rods to a space, Congress Land, which is one mile square for a section.



Montgomery County, Indiana, 1891.


Assessor's Plat Book for Ripley Township, No. 3

NAMES OF OWNERS.	Number on Plat.	DESCRIPTION.	Section.	Township.	Range.	Acres.	Hundredths.	Value of Lands.	Value of Improvements.	Value of Land and Improvements.	SOA
Thomson Francis		1/4 Nord W ² NE ⁴	5	18	5	6		140		140	
Taylor Joseph B		SE ⁴	5	18	5	160		4966	250	5210	
Bard Clara E		1/4 W ² NW ⁴	5	18	5	20	88	584	200	784	
Bard Ida		Pt NW ⁴	5	18	5	14		392		392	
Bard Rosa		Pt NW ⁴	5	18	5	15	12	423		423	
Bard Albert E		Pt W ² NW ⁴	5	18	5	27	25	753		753	
Bard Ann		E ² NW ⁴	5	18	5	80		2080		2080	
Graham James		1/4 E ² SE ⁴	5	18	5	95		1260	300	1560	
Hornbaker W ^m and Albert J		1/4 E ² SE ⁴	5	18	5	35		1100		1100	
Munns Lukama		Pt NE ⁴	5	18	5	50		1400		1400	
Munns George		1/4 SE ⁴	5	18	5	80		2560		2560	
Thomson James		Pt NE ⁴	5	18	5	104		2600	300	2900	

Section No. 5

Congressional Township No. 18, R. 5

SCALE:—Forty rods to an inch, or ten rods to a space, Congress Land, which is one mile square for a section.



Montgomery County, Indiana, 1891.


Assessor's Plat Book for Ripley Township, No. 3

NAMES OF OWNERS.	Number on Plat.	DESCRIPTION.	Section.	Township.	Range.	Acres.	Hundredths.	Value of Lands.	Value of Improvements.	Value of Lands and Improvements.
Thomson Henry T.		SE ⁴	6	18	5	160		4960	700	5670
Thomson Alex J.		W side W ² SE ⁴	6	18	5	60		1980	700	2680
Walters William A.		W E ² NE ⁴	6	18	5	28	50	940		940
Walters William A. and James W.		W ² NE ⁴	6	18	5	80		2000	200	2200
Bard Ida Clara and Rosa		W E ² NE ⁴	6	18	5	21	68	606		606
Bard Minnie M.		W E ² NE ⁴	6	18	5	25	50	765		765
Barnett Nathaniel		E ² NW ⁴	6	18	5	80		2080	400	2480
Byers Allen		W E ² SW ⁴	6	18	5	102		3366	450	3816
Hall Edward F.		W ² NW ⁴	6	18	5	82	68	2295	600	2895

Section No. 6

Congressional Township No. 18, R. 5

SCALE:—Forty rods to an inch, or ten rods to a space, Congress Land, which is one mile square for a section.



Montgomery County, Indiana, 1891.

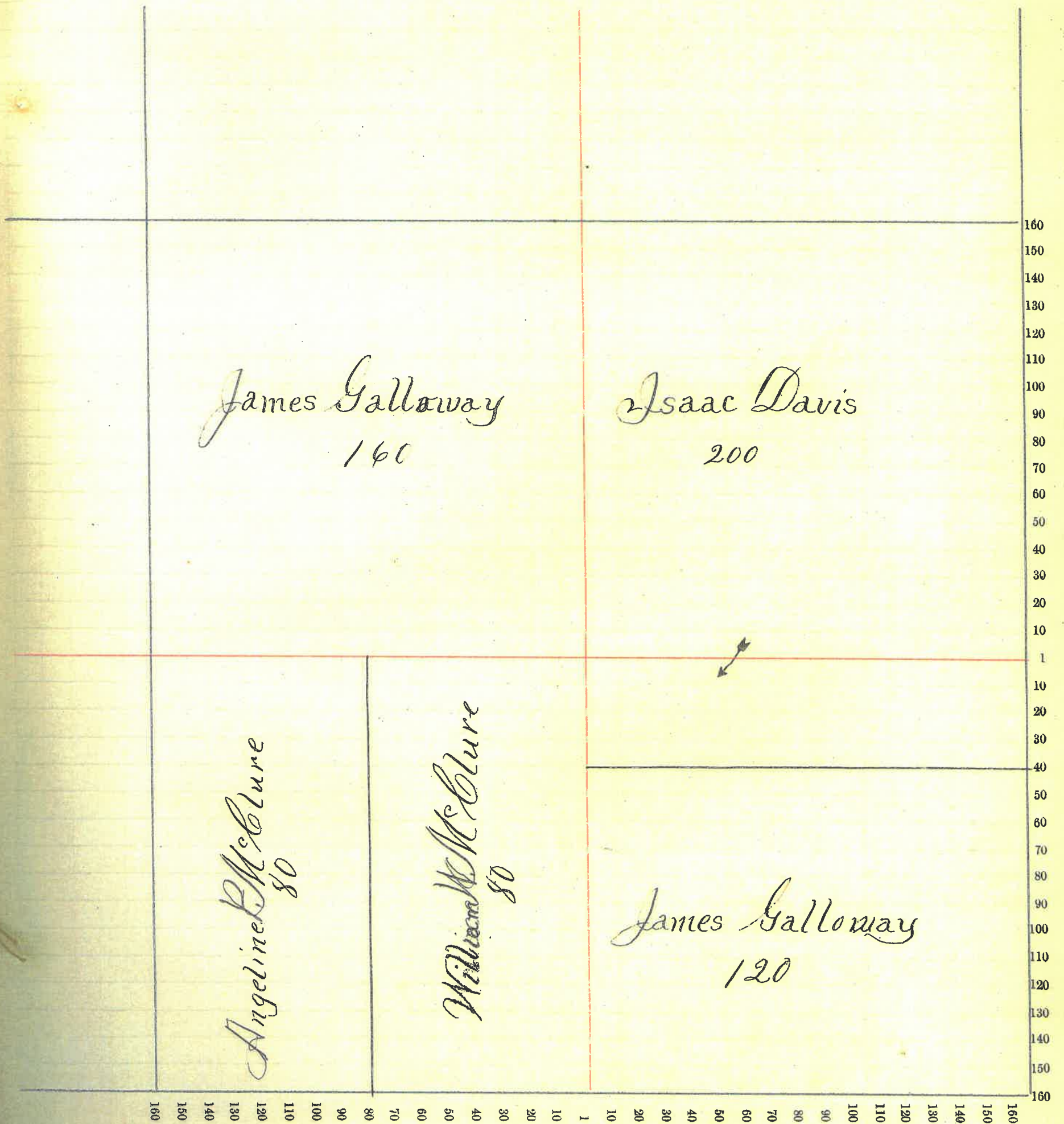
Assessor's Plat Book for Ripley Township, No. 3

NAMES OF OWNERS.	Number on Plat.	DESCRIPTION.	Section.	Township.	Range.	Acres.	Hundredths.	Value of Lands.	Value of Improve-ments.	Value of Lands and Improvements.
Galloway James Same	14	NW 7 18 5	7	18	5	160		6080	450	
Davis Isaac Same	14	SE 4 7 18 5	7	18	5	120		3600		10130
McClure Angelina	14	NE 4 7 18 5	7	18	5					
McClure William W.	14	SE 4 7 18 5	7	18	5	200		6600	800	7400
McClure Angelina	14	SW 4 7 18 5	7	18	5	80		2640	600	3240
McClure William W.	14	SW 4 7 18 5	7	18	5	80		2480		2480

Section No. 7

Congressional Township No. 18, R. 5

SCALE:—Forty rods to an inch, or ten rods to a space, Congress Land, which is one mile square for a section.



Montgomery County, Indiana, 1891.


Assessor's Plat Book for Ripley Township, No. 3

NAMES OF OWNERS.	Number on Plat.	DESCRIPTION.	Section.	Township.	Range.	Acres.	Hundredths.	Value of Lands.	Value of Improvements.	Value of Lands and Improvements.
Munnis George		E2 NW ⁴	8	18 ⁵		80		2660	300	2860
Same		Pt NE ⁴	8	18 ⁵		124		4216	2000	6216
Taylor Joseph W		W2 NW ⁴	8	18 ⁵		80		2480	400	2880
Wilcox Levi		SW ⁴	8	18 ⁵		240		7440	1000	8440
Same		W2 SE ⁴	8	18 ⁵						
Weikle Samuel		Pt Sect	8	18 ⁵		116		3596	700	4296

Section No. 8

Congressional Township No. 18, R. 5

SCALE:—Forty rods to an inch, or ten rods to a space, Congress Land, which is one mile square for a section.



Montgomery County, Indiana, 1891.

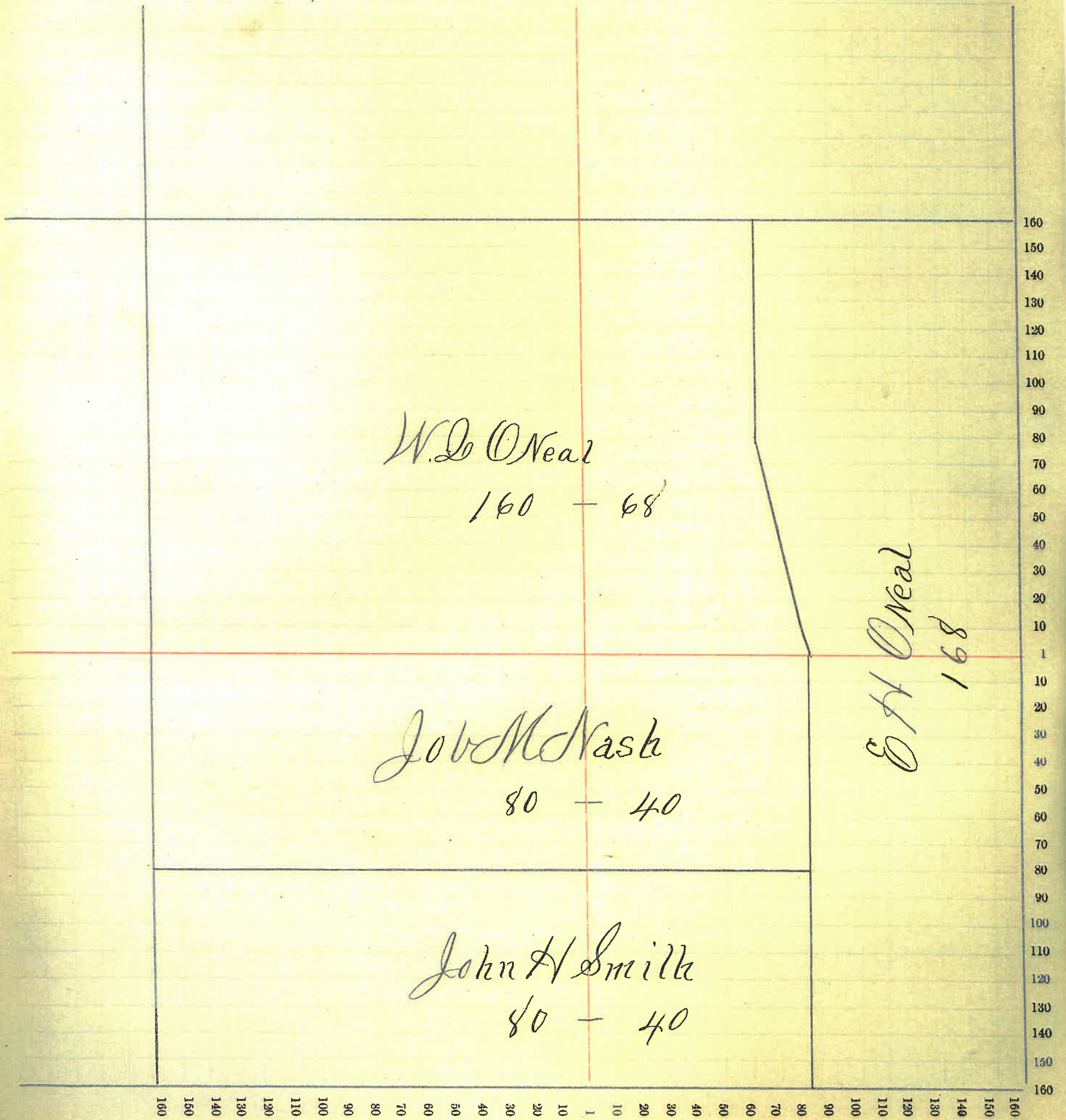
Assessor's Plat Book for Ripley Township, No. 3

NAMES OF OWNERS.	Number on Plat.	DESCRIPTION.	Section.	Township.	Range.	Acres.	Hundredths.	Value of Lands.	Value of Improvements.	Value of Lands and Improvements.
Smith John H Same	Pt S2	SE4 9 18 5 SW4 9 18 5				120		4320	560	4880
Nash Job M. Same	Pt N2	SE4 9 18 5 SW4 9 18 5				120		4080	300	4380
O'Neal Edgar H	Pt	SE4 9 18 5				168		6532	130	6702
O'Neal W. Q. Same	Pt N2	NW4 9 18 5 NE4 9 18 5				160 68		5720 2469	2100	9689

Section No. 9

Congressional Township No. 18, R. 5

SCALE:—Forty rods to an inch, or ten rods to a space, Congress Land, which is one mile square for a section.



Montgomery County, Indiana, 1891.


Assessor's Plat Book for Ripley Township, No. 3

NAMES OF OWNERS.	Number on Plat.	DESCRIPTION.	Section.	Township.	Range.	Acres.	Hundredths.	Value of Lands.	Value of Improvements.	Value of Lands and Improvements.
O'Neal Edgar H		R	10	18	5	81	06	1621	450	2071
Walters Aaron		R	10	18	5	2	63	130	400	530
Gount Dan & Andrew		R ²	10	18	5	24	21	750	8150	8900
Susan Swift		R	10	18	5	39		585		585
Stubbins James M		R	10	18	5		90	45	400	445
Love Menerva		R	10	18	5	3		50	275	325

Section No. 10

Congressional Township No. 18, R. 5

SCALE:—Forty rods to an inch, or ten rods to a space, Congress Land, which is one mile square for a section.



Montgomery County, Indiana, 1891.


Assessor's Plat Book for Ripley Township, No. 3

NAMES OF OWNERS.	Number of Plat.	DESCRIPTION.	Section.	Township.	Range.	Acres.	Hundredths.	Value of Lands.	Value of Improvements.	Value of Lands and Improvements.
<i>Swift Susan</i>	<i>A</i>	<i>NW 15-18-5</i>				<i>22</i>		<i>282</i>		<i>282</i>

Section No. 15

Congressional Township No. 18, R. 5

SCALE:—Forty rods to an inch, or ten rods to a space, Congress Land, which is one mile square for a section.



Montgomery County, Indiana, 1891.

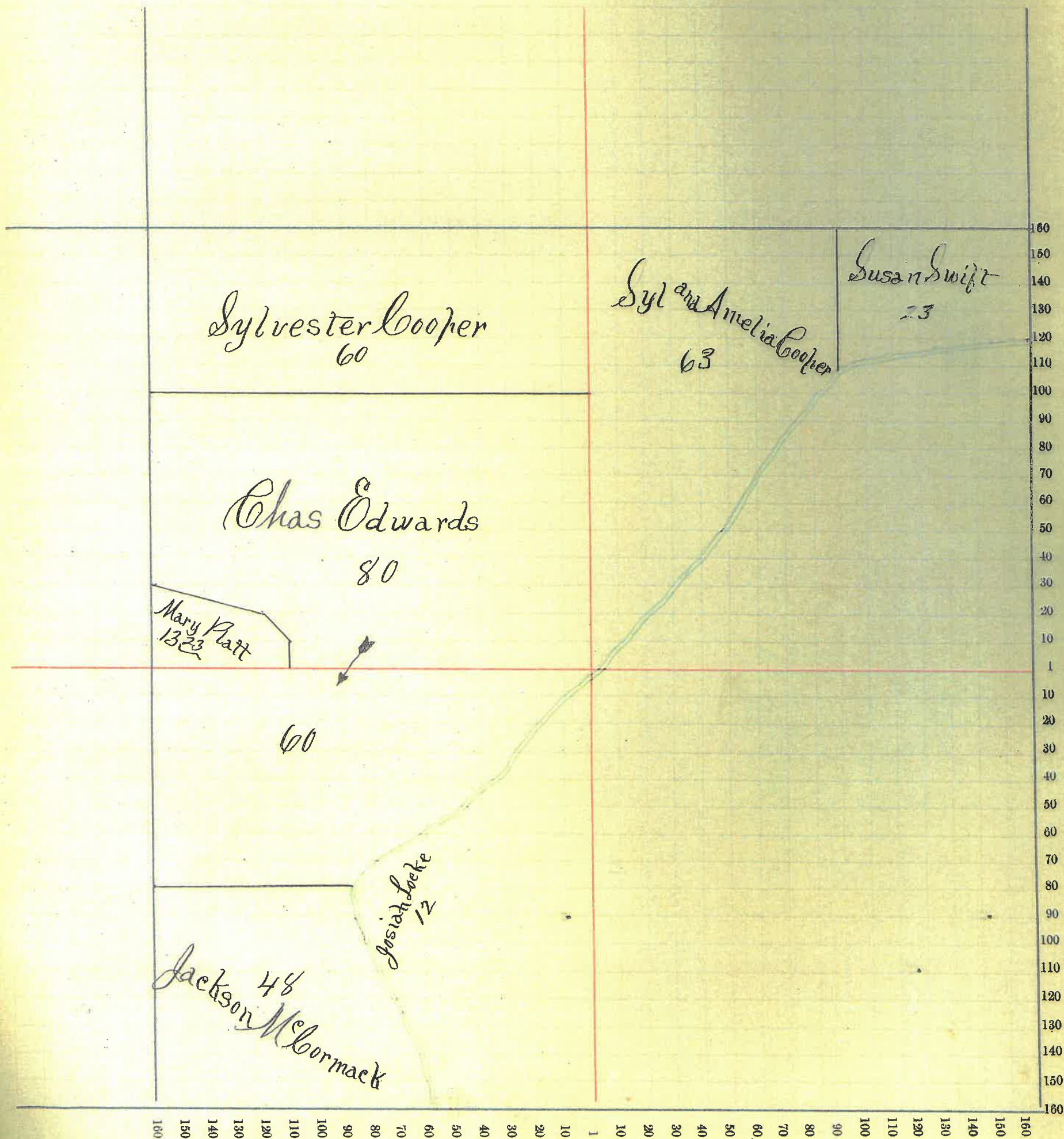
Assessor's Plat Book for Ripley Township, No. 3

NAMES OF OWNERS.	Number on Plat.	DESCRIPTION.	Section.	Township.	Range.	Acres.	Hundredths.	Value of Lands.	Value of Improvements.	Value of Lands and Improvements.
Swift Susan	Pr	NE ⁴ 16 18 5				23		300	350	650
Platt Mary A	"	SW ⁴ NW ⁴ 16 18 5				1323		165	250	415
Cooper Sylvester and Amelia	Pr	NE ⁴ 16 18 5				63		1765		1765
Cooper Sylvester	Pr N ²	NW ⁴ 16 18 5				60		2040	250	2290
Edward Charles Same	Pr Pr	NW ⁴ 16 18 5 SW ⁴ 16 18 5				80 60		2720 1980	500	5200
McCormack Jackson	Pr	SW ⁴ 16 18 5				48		816		816
Locke Josiah	"	S ² SW ⁴ 16 18 5				12		375		375

Section No. 16

Congressional Township No. 18, R. 5

SCALE:—Forty rods to an inch, or ten rods to a space, Congress Land, which is one mile square for a section.



Montgomery County, Indiana, 1891.


Assessor's Plat Book for Ripley Township, No. 3

NAMES OF OWNERS.	Number on Plat.	DESCRIPTION.	Section.	Township.	Range.	Acres.	Hundredths.	Value of Lands.	Value of Improve-ments.	Value of Lands and Improve-ments.
McCormack Jackson	E ²	SW ⁴ 17 18 5				89		2725	800	3525
McMaken William S		SE ⁴ 17 18 5				160		3280	700	3980
Larsh Sarah A	Pr W ²	SW ⁴ 13 18 5				38 25		2038		2038
Smith Oscar D, and Elizabeth	Pr E ²	NE ⁴ 17 18 5				38		332	250	582
Smith Menerva	Pr W ²	NW ⁴ 13 18 5				3 65		125	325	450
Stonebraker Martha E	" W ²	NE ⁴ 13 18 5				3 10		40	60	100
Thomson Alex	Pr E ²	NE ⁴ 17 18 5				4 82		60	100	160
Weikle Samuel	Pr	NE ⁴ 17 18 5				41		1066		1066
Wilcox Levi	Pr	NE ⁴ 17 18 5				76 33		2289	300	2589
Watson Marion	W ²	NW ⁴ 13 18 5				80		2480		2480
Stubbins Mary J	Pr	SW ⁴ 17 18 5				22 33		758	600	1358
Gilkey James R	Pr	NW ⁴ 17 18 5				80		2640	500	3140

Section No. 17

Congressional Township No. 18, R. 5

SCALE:— Forty rods to an inch, or ten rods to a space, Congress Land, which is one mile square for a section.



Montgomery County, Indiana, 1891.


Assessor's Plat Book for Ripley Township, No. 3

NAMES OF OWNERS.	Number on Plat.	DESCRIPTION.	Section.	Township.	Range.	Acres.	Hundredths.	Value of Lands.	Value of Improve-ments.	Value of Lands and Improvements.
Hammuel Williams and Margaret	N ²	NE ⁴	15	15	5	50	2365	100	2465	
Little Ellis F	1 ²	NW ⁴	15	15	5	55	33	1547	75	1622
Lewellen Thomas and Francis A	7 ²	NW ⁴	15	15	5	6	75	337	400	737
Elmore James B	1 ²	SW ⁴	15	15	5	50	2320	100	2420	
Fruits Michael	8 ²	NW ⁴	15	15	5	50	23	2246	300	2546
Fruits William	1 ²	NW ⁴	15	15	5	19	91	556		556
Rountree D.W.	1 ² E ²	SE ¹	14	15	5	7	54	2256	550	
Same	1 ² W ²	SE ⁴	15	15	5	50	2400			5236
Rainsey Susanna	1 ² E ²	SE ¹	18	14	5	3	70	1155		1185
Watson Marion	1 ²	SE ¹	18	14	5	125	25	4060	400	4460

Section No. 78

Congressional Township No. 18, R. 5

SCALE: - Forty rods to an inch, or ten rods to a space, Congress Land, which is one mile square for a section.



Montgomery County, Indiana, 1891.


Assessor's Plat Book for Ripley Township, No. 3

NAMES OF OWNERS.	Number on Plat.	DESCRIPTION.	Section.	Township.	Range.	Acres.	Hundredths.	Value of Lands.	Value of Improve-ments.	Value of Lands and Improvements.
White Alexander M.	17	SW 1/4 19 18 5				134 71		4000	300	4500
Stonebraker William	17	SE 1/4 19 18 5				108		1158	150	1338
Titus Catharine	17	SE 1/4 19 18 5				42		300	100	600
Titus Joseph	17	SE 1/4 19 18 5				10		120		120
Rountree D. W.	17 E 2	NW 1/4 19 18 5				7832		2428		2428
Rountree Wesley	17 W 2	NW 1/4 19 18 5				7424		2300		2300
Hunter James	17 2	NW 1/4 19 18 5				80		2320		2320
Hunter Elizabeth	E 2	NW 1/4 19 18 5				80		2320	300	2820

Section No. 19

Congressional Township No. 18, R. 5

SCALE:—Forty rods to an inch, or ten rods to a space, Congress Land, which is one mile square for a section.



Montgomery County, Indiana, 1891.


Assessor's Plat Book for Ripley Township, No. 3

NAMES OF OWNERS.	Number on Plat.	DESCRIPTION.	Section.	Township.	Range.	Acres.	Hundredths.	Value of Lands.	Value of Improve-ments.	Value of Lands and Improvements.
Stubbins Mary J	1/4	NW ⁴	20	18	5	100	04	2572		2572
Larsh Sarah A	1/4	NW ⁴	20	18	5	7	80	156		156
Keller R. A.	1/2	NE ⁴	SE ⁴	20	18	5	20	180	50	200
McCormack Jackson	1/4		Sect	20	18	5	131	22	3020	
McMaken William B	1/2	NE ⁴		20	18	5	80	2000		2000
McMaken Joseph C	1/4		Sect	20	18	5	207	3700	400	4100
Stump Robert	1/4		SW ⁴	20	18	5	33	430		

Section No. 20

Congressional Township No. 18, R. 5

SCALE:—Forty rods to an inch, or ten rods to a space, Congress Land, which is one mile square for a section.



Montgomery County, Indiana, 1891.


Assessor's Plat Book for Ripley Township, No. 3

NAMES OF OWNERS.	Number on Plat.	DESCRIPTION.	Section.	Township.	Range.	Acres.	Hundredths.	Value of Lands.	Value of Improvements.	Value of Lands and Improvements.
<i>McCormack Jackson</i>		<i>W Sect</i>	<i>21</i>	<i>15</i>	<i>5</i>	<i>55</i>		<i>1570</i>	<i>450</i>	<i>2320</i>

Section No. 21

Congressional Township No. 18, R. 5

SCALE:—Forty rods to an inch, or ten rods to a space, Congress Land, which is one mile square for a section.



Montgomery County, Indiana, 1891.

Assessor's Plat Book for Ripley Township, No. 3

NAMES OF OWNERS.	Number on Plat.	DESCRIPTION.	Section.	Township.	Range.	Acres.	Hundredths.	Value of Lands.	Value of Improvements.	Value of Lands and Improvements.
McMaken Joseph C	17	Sect 29 18'5-				80		900		900
Larson Swain	17	NW 29 18'5-				80		1900	100	1200
Garver Samuel A.	17	SW 29 18'5-				33 78		390	25	415
Tucker Joel	17 1/2	SW 29 18'5-				87		1150	450	1600

Montgomery County, Indiana, 1891.


Assessor's Plat Book for Ripley Township, No. 3

NAMES OF OWNERS.	Number on Plat.	DESCRIPTION.	Section.	Township.	Range.	Acres.	Hundredths.	Value of Lands.	Value of Improve-ments.	Value of Lends and Improvements.
Wright Ulyssus		E2	SE4	30	18	5	80	1360	100	
Same		SE4	NE4	30	18	5	40	760		2220
Weir John Sen		R W2	NE4	30	18	5	65	715		
Same		" E2	NW4	30	18	5	67	661330	500	2565
Smith Angelina		PW2	NW4	30	18	5	12	200	200	400
Smith Newton } and Angelina }		R W2	NW4	30	18	5	66	792		792
Stonebraker George		R SW4	SE4	30	18	5	35	420	50	
Lee James W } and Martha }		R	SE4	30	18	5	224	63 2200	450	2650
Bowers George W.		R	NE4	30	18	5	39	96 400	25	425

Section No. 30

Congressional Township No. 18, R. 5

SCALE:—Forty rods to an inch, or ten rods to a space, Congress Land, which is one mile square for a section.



Montgomery County, Indiana, 1891.


Assessor's Plat Book for Ripley Township, No. _____

NAMES OF OWNERS.	Number on Plat.	DESCRIPTION.	Section.	Township.	Range.	Acres.	Hundredths.	Value of Lands.	Value of Improvements.	Value of Lands and Improvements.
Johnson John		R H ²	NW ⁴ 31	18	5	1890		208		208
Roach Ellen		R NE ⁴	NW ⁴ 31	18	5	1890		208	50	258
Stonebraker George		NW ⁴	NE ⁴ 31	18	5	40		350		350
Wright Ulysses		NE ⁴	NE ⁴ 31	18	5	40		480		480

Section No. 3/

Congressional Township No. 18, R. 5-

SCALE:— Forty rods to an inch, or ten rods to a space, Congress Land, which is one mile square for a section.



Montgomery County, Indiana, 1891.


Assessor's Plat Book for Ripley Township, No. 3

NAMES OF OWNERS.	Number on Plat.	DESCRIPTION.	Section.	Township.	Range.	Acres.	Hundredths.	Value of Lands.	Value of Improve-ments.	Value of Lands and Improvements.
Newton Compton		A W ²	NW ⁴	3218	5	15		255	75	330

Section No. 32

Congressional Township No. 18, R. 5

SCALE:— Forty rods to an inch, or ten rods to a space, Congress Land, which is one mile square for a section.



3.8

Montgomery County, Indiana, 1891.

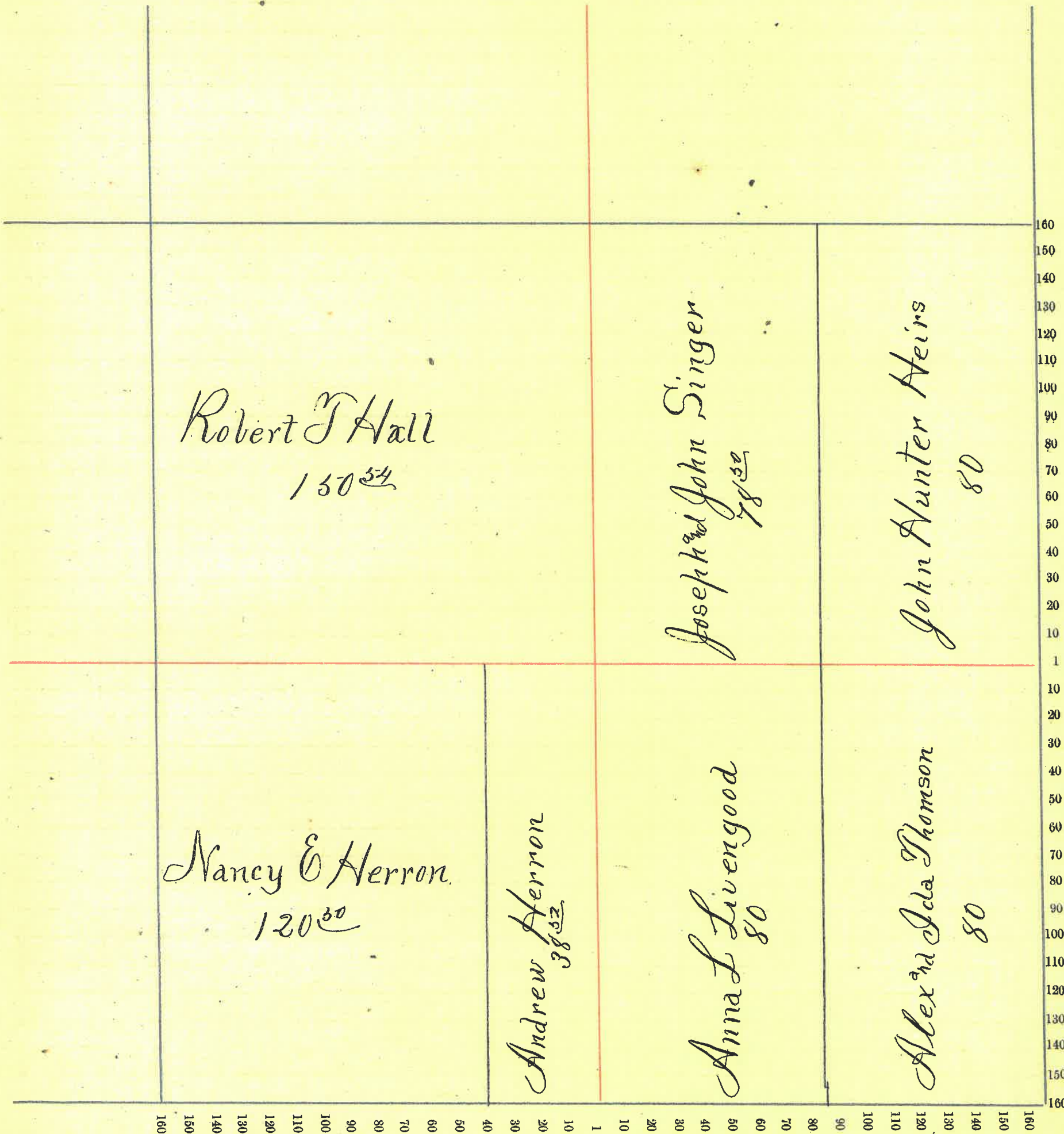
Assessor's Plat Book for Ripley Township, No. 3

NAMES OF OWNERS.	Number on Plat.	DESCRIPTION.	Section.	Township.	Range.	Acres.	Hundredths.	Value of Lands.	Value of Improvements.	Value of Lands and Improvements.
Hall Robert D.	R	NW 1/4	18	6	150	57	39	14	1000	4914
Herron Nancy E	R	SW 1/4	18	6	120	80	32	74	300	3574
Herron Andrew W	W ² E ² E ²	SW 1/4	18	6	38	52	11	20		1120
Hunter John "Heirs"	W ²	NE 1/4	18	6	80		17	60		1760
Livengood Anna "Etal"	W ²	SE 1/4	18	6	40		26	40	330	3190
Singer Joseph & John	W ²	NE 1/4	18	6	78	30	17	27		1727
Thomson Alex D and Ida	E ²	SE 1/4	18	6	40		26	40		2640

Section No. 1

Congressional Township No. 18, R. 6

SCALE:—Forty rods to an inch, or ten rods to a space, Congress Land, which is one mile square for a section.



Montgomery County, Indiana, 1891.


Assessor's Plat Book for Ripley Township, No. 3

NAMES OF OWNERS.	Number on Plat.	DESCRIPTION.	Section.	Township.	Range.	Acres.	Hundredths.	Value of Lands.	Value of Improvements.	Value of Lands and Improvements.
Swearingen James G		W ²	SW ⁴	2	18	6	80	2560	1250	3810
Wilkinson James		E ²	SW ⁴	2	18	6	80	2560	650	
Same		W ² S ²	NW ⁴	2	18	6	73	2260		5420
Munns William		Pr	SE ⁴	2	18	6	158	3370	650	6020
Little Cintha A		Pr W ²	SE ⁴	2	18	6	2	75	150	
		Pr E ²	SW ⁴	2	18	6	50	25		250
Hendricks James W		Pr	NE ⁴	2	18	6	145.74	4270	750	5020
Same										
Gray W. B.		Pr N ²	NW ⁴	2	18	6	76.14	1828		1828

Section No. 2

Congressional Township No. 18, R. 6

SCALE:—Forty rods to an inch, or ten rods to a space, Congress Land, which is one mile square for a section.



Montgomery County, Indiana, 1891.


Assessor's Plat Book for Ripley Township, No. 3

NAMES OF OWNERS.	Number on Plat.	DESCRIPTION.	Section.	Township.	Range.	Acres.	Hundredths.	Value of Lands.	Value of Improve-ments.	Value of Lards and Improvements.
Swearingen Jas G	14	SE ⁴	SE ⁴ 3	18	6	192		192		
Gray W. B.	14	N ²	NE ⁴ 3	18	73 14	2047	400	2447		
Hughes Nancy J	14		SE ⁴ 3	18	22	620		620		
Follick Isaac	14	S ²	NE ⁴ 3	18	73 14	2047	450			
Same	14		SE ⁴ 3	18	80	2240	350	5087		
Beam Jacob	14		NW ⁴ 3	18	146 40	4099	700	4799		
Miller Elias	14		SW ⁴ 3	18	157	4396	300	4696		
Ingersol Sallie A	14		SE ⁴ 3	18	32	806	200	1006		
Smith Joseph F	14		SE ⁴ 3	18	17	510	400	910		

Section No. 3

Congressional Township No. 18, R. 6

SCALE:—Forty rods to an inch, or ten rods to a space, Congress Land, which is one mile square for a section.



Montgomery County, Indiana, 1891.


Assessor's Plat Book for Ripley Township, No. 3

NAMES OF OWNERS.	Number on Plat.	DESCRIPTION.	Section.	Township.	Range.	Acres.	Hundredths.	Value of Lands.	Value of Improvements.	Value of Lands and Improvements.
Swearingen James G	R	E ²	NE ⁴	10	18	6	49	32	1281	1281
Same Smith Joseph F	R		NW ⁴	10	18	6	91	39	2747	2747
Hughes Ogden R		E ²	SE ⁴	10	18	6	51	2160	400	2560
Brown John E	R	E ²	NW ⁴	10	18	6	5	26	184	184
Doeterman Hannah			NW ⁴	10	18	6	160	4960		4960
West Asher			SW ⁴	10	18	6	160	5600	500	6100
Zook Margaret	R	W ²	NE ⁴	10	18	6	14	490	150	640
Same		W ²	SE ⁴	10	18	6	80	2800	600	3400

Section No. 70

Congressional Township No. 18, R. 6

SCALE:— Forty rods to an inch, or ten rods to a space, Congress Land, which is one mile square for a section.



Montgomery County, Indiana, 1891.


Assessor's Plat Book for Ripley Township, No. 3

NAMES OF OWNERS.	Number on Plat.	DESCRIPTION.	Section.	Township.	Range.	Acres.	Hundredths.	Value of Lands.	Value of Improvements.	Value of Lands and Improvements.
Herron Thomas		NW	NW 11	11	18 6	157	30	5348	500.	
Same		NW 4	SW 4 11	11	18 6	39	70	1191		7039
Hughes Ogden R		SW 4	SW 4 11	11	18 6	40		920		920
Herron Andrew W		N 1/2	NE 4 11	11	18 6	79		2450	100	2550
Kaslumer Elizabeth		N 1/2 E 2	NE 4 11	11	18 6	11	31	285	300	585
Kaslumen Jos H		" E 2	NE 4 11	11	18 6	1	47	35		35
Keijs Henry		N 1/2 E 2	NE 4 11	11	18 6	19	15	460		460
Little Cyrus		E 2	NE 4 11	11	18 6	80		2000	225	
Same		N 1/2 E 2	NE 4 11	11	18 6	13	13	328		2553
Little Guy		N 1/2 E 2	NE 4 11	11	18 6	13	13	328		328
McClure Jacob A		N 1/2 W 2 E 2	NE 4 11	11	18 6	16	27	535	450	985
McRonnack		W 2	SE 4 11	11	18 6	40		2140	1000	
		N 1/2 E 2	SW 4 11	11	18 6	78		2080		5220

Section No. 11

Congressional Township No. 18, R. 6

SCALE:— Forty rods to an inch, or ten rods to a space, Congress Land, which is one mile square for a section.



Montgomery County, Indiana, 1891.


Assessor's Plat Book for Ripley Township, No. 3

NAMES OF OWNERS.	Number on Plat.	DESCRIPTION.	DESCRIPTION.					Value of Lands.	Value of Improvements.	Value of Lands and Improvements.
			Section.	Township.	Range.	Acres.	Hundredths.			
Little Guy	W ²	NW ⁴	12	18	6	80	2000	700	2700	
Bolser Harriet	E ²	NW ⁴	12	18	6	80	1900	100	2000	
Fruits John		SW ⁴	12	18	6	160	3845	900	4745	
Steel James H	W ²	NE ⁴	12	18	6	120	3880	300	4180	
Steel William S	W ²	NE ⁴	12	18	6	40	1240		1240	
Swearingen J. M.		SE ⁴	12	18	6	160	4960	800	5760	

Section No. 12

Congressional Township No. 18, R. 4

SCALE:—Forty rods to an inch, or ten rods to a space, Congress Land, which is one mile square for a section.



Montgomery County, Indiana, 1891.


Assessor's Plat Book for Ripley Township, No. 3

NAMES OF OWNERS.	Number on Plat.	DESCRIPTION.	Section.	Township.	Range.	Acres.	Hundredths.	Value of Lands.	Value of Improvements.	Value of Lands and Improvements.
Fruits John		1851 ^{1/2}	NW ⁴	13	18	6	160	3845	400	4245
Fruits William			NE ⁴	13	18	6	159	4134	700	4834
Gilkey Daniel			SE ⁴	13	18	6	40	2275	600	
Same			SW ⁴	13	18	6	40	1125		4000
Lewellen Thomas			NE ⁴	13	18	6	7	50	200	250
Stanford David & Same			SW ⁴	13	18	6	40	3440	500	3940
			SW ⁴	13	18	6	80			
Elmore Mathias			SE ⁴	13	18	6	40	2320	250	2570

Section No. 13

Congressional Township No. 18, R. 6

SCALE:—Forty rods to an inch, or ten rods to a space, Congress Land, which is one mile square for a section.



Montgomery County, Indiana, 1891.


Assessor's Plat Book for Ripley Township, No. 3

NAMES OF OWNERS.	Number on Plat.	DESCRIPTION.	Section.	Township.	Range.	Acres.	Hundredths.	Value of Lands.	Value of Improve-ments.	Value of Lands and Improvements.
Brown Elizabeth		N ²	NW ⁴	14	6	80		2080		2080
Brown John V.			NE ⁴	14	6	160		4000	250	4250
Davis Isaac		E ²	NW ⁴	14	6	80		1360		
Same		E ²	SW ⁴	14	6	80		2400		
Same		N ¹	SE ⁴	14	6	120		4230	600	8610
Stanford David G.		E ² E ²	SE ⁴	14	6	40		1060		1060
Smith Daniel Jr		N ²	SW ⁴	14	6	80		2240	600	2840

Section No. 14

Congressional Township No. 18, R. 6

SCALE:—Forty rods to an inch, or ten rods to a space, Congress Land, which is one mile square for a section.



Montgomery County, Indiana, 1891.

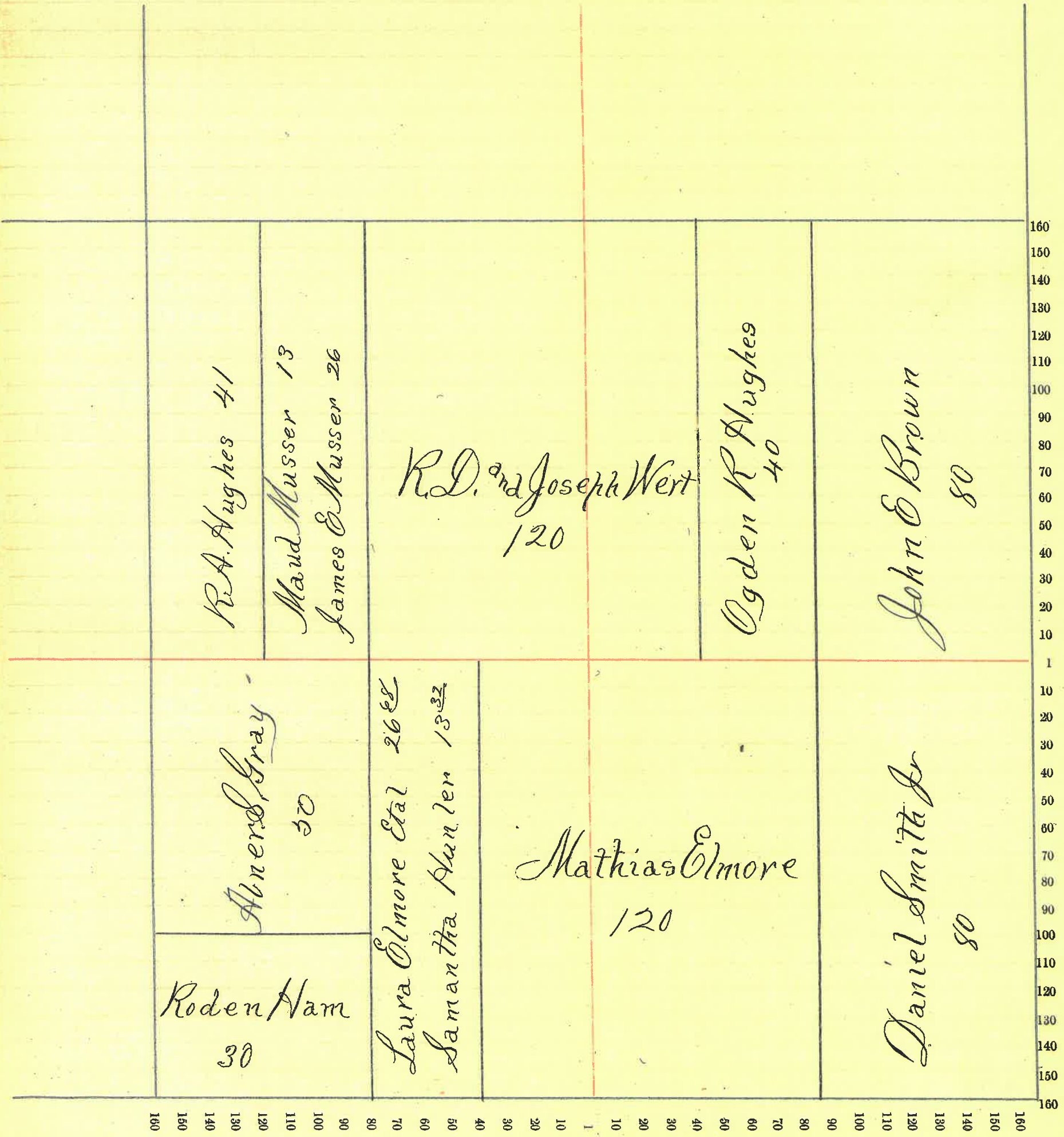
Assessor's Plat Book for Ripley Township, No. 3

NAMES OF OWNERS.	Number on Plat.	DESCRIPTION.	Section.	Township.	Range.	Acres.	Hundredths.	Value of Lands.	Value of Improvements.	Value of Lands and Improvements.
Smith Daniel Jr		E ²	SE ⁴	15-18	6	80		2160		2160
Brown John, O.		E ²	NE ⁴	15-18	6	80		2160	700	2860
Elmore Laura A "Etal"		W ² E ²	SW ⁴	15-18	6	2668		720	150	870
Hunter Samantha		1/4	SW ⁴	15-18	6	1332		360		360
Elmore Matthias		W ²	SE ⁴	15-18	6	80		2160		
Same		E ² E ²	SW ⁴	15-18	6	40		1120		3280
Hughes Ogden R		E ² W ²	NE ⁴	15-18	6	40		1080	150	1230
Ham Roden		1/4 W ²	SW	15-18	6	30		840		840
Hughes R. A.		1/4 W ²	NW	15-18	6	41		1148	750	1890
Gray Abner S		1/4 W ²	SW ⁴	15-18	6	50		1400	200	1600
Musser Maud		1/4 W ²	NW ⁴	15-18	6	13		364		364
Musser James O		1/4 W ²	NW ⁴	15-18	6	26		708		708
Wert Richard D } and Joseph }		E ²	NW ⁴	15-18	6	80		2160	400	
		W ² W ²	NE ⁴	15-18	6	40		1080		3640

Section No. 15

Congressional Township No. 18, R. 6

SCALE: - Forty rods to an inch, or ten rods to a space, Congress Land, which is one mile square for a section.



Montgomery County, Indiana, 1891.


Assessor's Plat Book for Ripley Township, No. 3

NAMES OF OWNERS.	Number on Plat.	DESCRIPTION.	Section.	Township.	Range.	Acres.	Hundredths.	Value of Lands.	Value of Improvements.	Value of Lands and Improvements.
Stonebraker John		N2 SW4	22	18	6	80		2400	650	3050
Myers Georg V		S2 SW4	22	18	6	80		2300		
Same		R NW4	22	18	6	63		1890		4190
Humphrey Francis M		W2 SE4	22	18	6	80		2480	400	2880
Jeffries Robert D		E2 SE4	22	18	6	80		2480		2480
Elmore James B		R W2 NE4	22	18	6	30	50	823		823
Elmore Mathias		R NE4	22	18	6	129	50	3626	800	4426
Hawl Roden		R NW4	22	18	6	97		2800	700	3500

Section No. 22

Congressional Township No. 18, R. 6

SCALE:—Forty rods to an inch, or ten rods to a space, Congress Land, which is one mile square for a section.



Montgomery County, Indiana, 1891.

Assessor's Plat Book for Ripley Township, No. 3

NAMES OF OWNERS.	Number on Plat.	DESCRIPTION.					Value of Lands.	Value of Improve-ments.	Value of Lands and Improvements.		
		Section.	Township.	Range.	Acres.	Hundredths.					
Bank 1st National						160	4960	400	5360		
Campbell Andrew & F	R	W2	SE ⁴	23	18	6	19	92	646	200	
2nd Angelina "Heuss"	R	E2	SE ⁴	23	18	6	50	20	150		1016
Deets William	R	E2	NE ⁴	23	18	6	16	40	350	200	550
Bayless John G	R	W2	SE ⁴	23	18	6	66	50	300		350
Gooding Thomas	R	W2	SE ⁴	23	18	6	56	50	300		350
Newkirk Johnathan	R	W2	SE ⁴	23	18	6	66	50	300		350
Truax Mary A	R	W2	SE ⁴	23	18	6	37	12	50	350	
Levina 2nd Sarah	R	E2	SW ⁴	23	18	6	39	05	1170		2770
Truax Samuel	NE ⁴		SE ⁴	23	18	6	40	14	00		
Same	R	E2	NE ⁴	23	18	6	62	56	2000	700	4100
Truax Marquis	R	E2	Sec	23	18	6	38	56	1200	150	1200
Truax John M	R	W2	SE ⁴	23	18	6	12	20	400		
	R	E2	SW ⁴	23	18	6	12	55	350	300	1050
Clark Mary	R	E2	SE ⁴	23	18	6	25	25	300		325
2nd Elizabeth											
Jeffries Robert D		W2	SW ⁴	23	18	6	50	24	50	440	2920

Section No. 23

Congressional Township No. 18, R. 6

SCALE: - Forty rods to an inch, or ten rods to a space, Congress Land, which is one mile square for a section.



160 150 140 130 120 110 100 90 80 70 60 50 40 30 20 10 1 10 20 30 40 50 60 70 80 90 100 110 120 130 140 150 160

Montgomery County, Indiana; 1891.


Assessor's Plat Book for Ripley Township, No. 3

NAMES OF OWNERS.	Number on Plat.	DESCRIPTION.	Section.	Township.	Range.	Acres.	Hundredths.	Value of Lands.	Value of Improve-ments.	Value of Lands and Improvements.
Clark Mary and Elizabeth		NW ²						25	100	125
Bowers George W		E ²						79.25	2350	2800
Gilkey Robert James and Elizabeth Same		R W ²						157.75	3320	600
Rountree Jonas		R						120	3950	4800
Rountree Wesley		R						200	6600	7600

Section No. 24

Congressional Township No. 14, R. 6

SCALE:— Forty rods to an inch, or ten rods to a space, Congress Land, which is one mile square for a section.



Montgomery County, Indiana, 1891.


Assessor's Plat Book for Ripley Township, No. 3

NAMES OF OWNERS.	Number on Plat.	DESCRIPTION.	Section.	Township.	Range.	Acres.	Hundredths.	Value of Lands.	Value of Improve-ments.	Value of Lands and Improvements.
Compton Newton	R	NE ⁴ 25-18 6				72.06		1087	75	1162
Bowers George W	R	NE ⁴ 25-18 6				8		64		64
Britton William	N ² W ²	NE ⁴ 25-18 6				40		720	50	770
Ham Patrick	R W ²	NE ⁴ 25-18 6				76		900	200	1100
Heath Samuel & Mary J	W ²	NW ⁴ 25-18 6				40		2600	150	2750
Compton John H	R	SE ⁴ 25-18 6				4.62		44		44
Lee James W and Martha	E ²	SE ⁴ 25-18 6				80.04		800		800
Lindsey Julia A	SW ⁴	NE ⁴ 25-18 6				40		600		600
Sparks Philip	R	SW ⁴ 25-18 6				100		1400	500	1900
Tucker Joel	R W ²	SW ⁴ 25-18 6				20		400		400
Vaughn John B	R	Sec ⁴ 25-18 6				119		2975	600	3575

Section No. 25

Congressional Township No. 18, R. 6

SCALE: - Forty rods to an inch, or ten rods to a space, Congress Land, which is one mile square for a section.



64

Montgomery County, Indiana, 1891.


Assessor's Plat Book for Ripley Township, No. 3.

NAMES OF OWNERS.	Number on Plat.	DESCRIPTION.	Section.	Township.	Range.	Acres.	Hundredths.	Value of Lands.	Value of Improve-ments.	Value of Lands and Improvements.	
Ammerman John		E ²	SE ⁴	26	18	6	40	2020	500	2520	
Ammerman Elbert		NW ⁴	SE ⁴	26	18	6	40	1040			
Same		R W ²	SE ⁴	NE ⁴	26	18	6	520	700	2260	
Allen James											
Same		SW ⁴	SE ⁴	26	18	6	36 07	850	550	1400	
Bayles John G.		R W ²	NW ⁴	26	18	6	16	496	400	896	
Bowerman W ^m J		NE ⁴	SW ⁴	26	18	6	40	1000	360	1360	
Bowerman Thos B		R W ²	SW ⁴	26	18	6	20	500	150	650	
Brown J. L.		R	NW ⁴ NE ⁴	26	18	6	40	1300			
Same		R	W ² NE ⁴	26	18	6	20 02	700	750	2750	
Gilkey Robert		R	S ²	SW ⁴	26	18	6	60	1560		1560
3 ^d James											
Gilkey Robert		S ²	E ²	SW ⁴	26	18	6	40	1000	100	1100
3 ^d Elizabeth											
McKinsey Joshua		R W ²	NE ⁴	26	18	6	19 50	640	350		
Same		NE and E ²	NW ⁴	26	18	6	37	1160		2150	
Truax Samuel		R W ²	NW ⁴	26	18	6	64	1900		1900	
Tucker Joel		R	NW ⁴ and NE ⁴	26	18	6	59 50	1850	650	2500	
Heath Samuel		R	W ²	NE ⁴	26	18	6	39	1350	1200	2550

Section No. 26

Congressional Township No. 18, R. 6

SCALE:—Forty rods to an inch, or ten rods to a space, Congress Land, which is one mile square for a section.



Montgomery County, Indiana, 1891.


Assessor's Plat Book for Ripley Township, No. 3

NAMES OF OWNERS.	Number on Plat.	DESCRIPTION.	Section.	Township.	Range.	Acres.	Hundredths.	Value of Lands.	Value of Improve-ments.	Value of Lands and Improvements.
Heath Samuel	A		SW ⁴	27	186	13960	4780	1400	6180	
Gilkey Robert and James	Pr	E ²	SE ⁴	27	186	50	1500		1500	
Compton John A	Pr	E ²	Sect	27	186	26970	8091	900	8991	
Myers Georg V			NW ⁴	27	186	160	4960	350	5310	

Section No. 27

Congressional Township No. 18, R. 6

SCALE:— Forty rods to an inch, or ten rods to a space, Congress Land, which is one mile square for a section.



Montgomery County, Indiana, 1891.

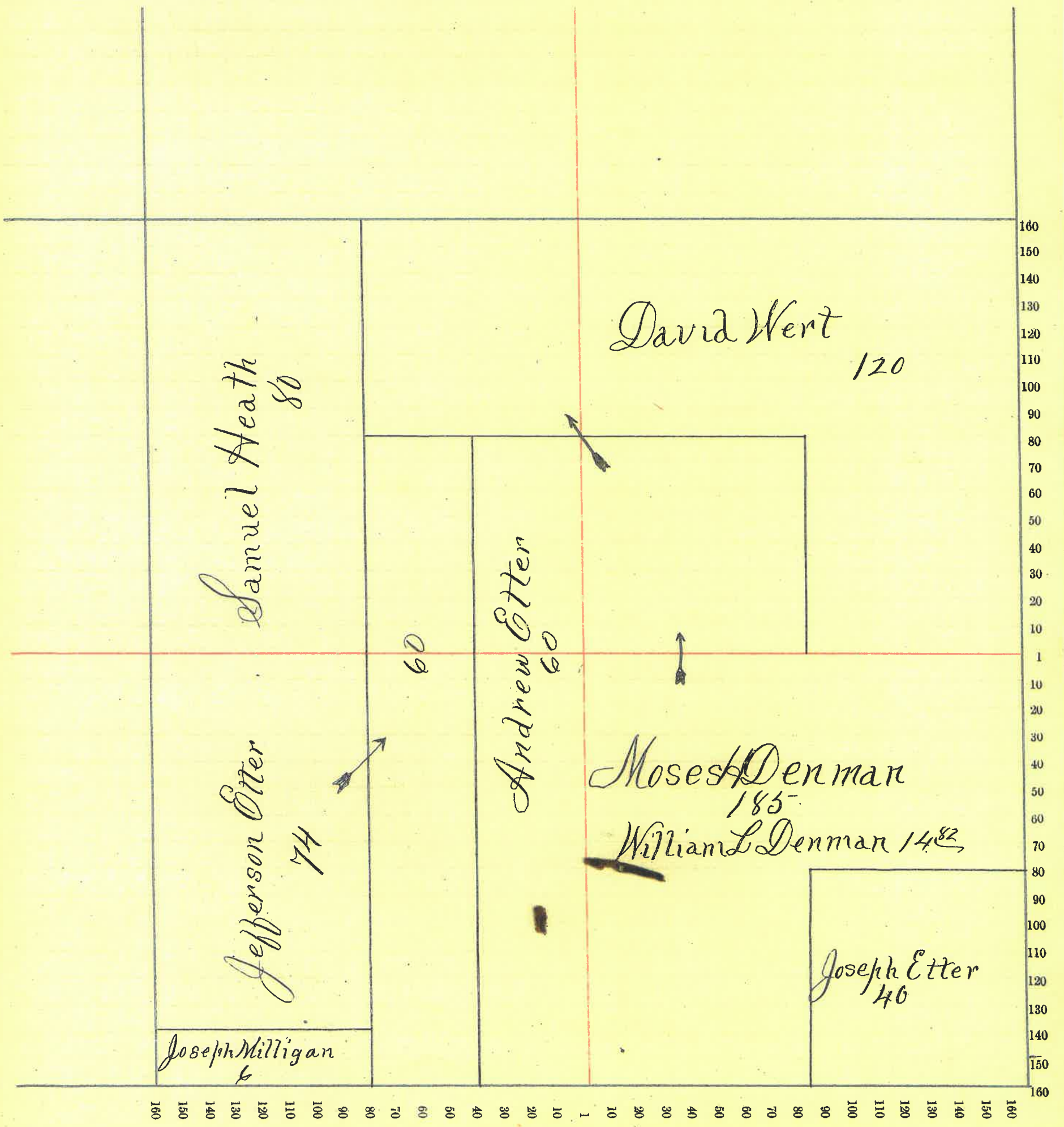
Assessor's Plat Book for Ripley Township, No. 3

NAMES OF OWNERS.	Number on Plat.	DESCRIPTION.	Section.	Township.	Range.	Acres.	Hundredths.	Value of Lands.	Value of Improvements.	Value of Lands and Improvements.
Etter Andrew	1r	E ² SW ⁴ NW ⁴ 34 18 6				60		425	75	900
Etter Jefferson	1r	SW ⁴ 34 18 6				134		2000	300	2300
Etter Joseph	SE ⁴	SE ⁴ 34 18 6				40		600		600
Heath Samuel	W ²	NW ⁴ 34 18 6				80		2080		2080
Denman Moses H	1r	Sect 34 18 6				185		3700	600	4200
Denman William L	1r	Sect 34 18 6				14 92		296	40	336
Wert David	1r	NE ⁴ 34 18 6				120		3240		3240
Milligan Joseph	1r	SW ⁴ SW ⁴ 34 18 6				6		66		66

Section No. 34

Congressional Township No. 18, R. 6

SCALE:—Forty rods to an inch, or ten rods to a space, Congress Land, which is one mile square for a section.



Montgomery County, Indiana, 1891.

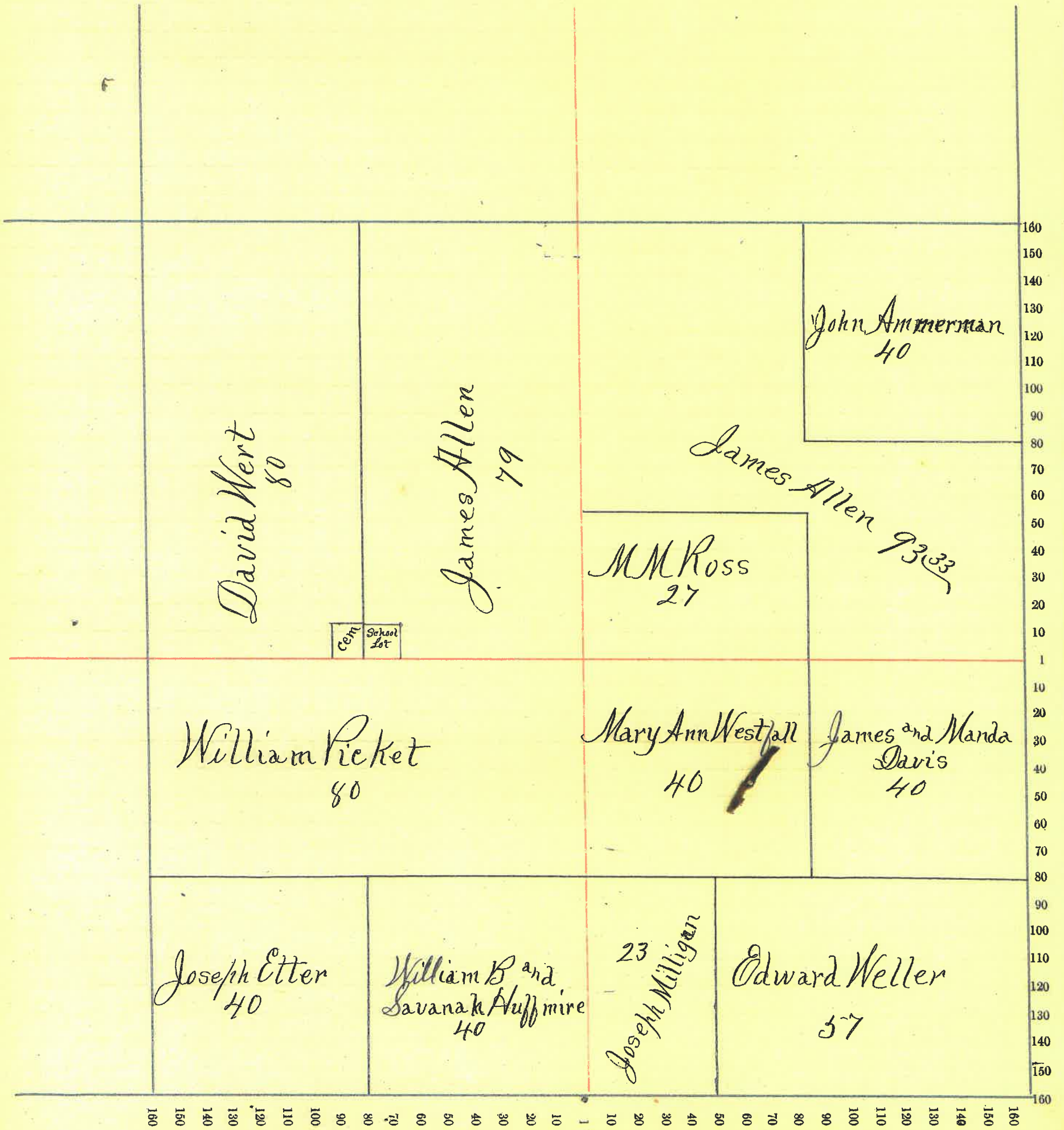
Assessor's Plat Book for Ripley Township, No. 3

NAMES OF OWNERS.	Number on Plat.	DESCRIPTION.	Section.	Township.	Range.	Acres.	Hundredths.	Value of Lands.	Value of Improvements.	Value of Lands and Improvements.
Wert David	R ² W ²	NW ⁴ 35-18-6				80		2143	600	2743
Ammerman John	NE ⁴	NE ⁴ 35-18-6				40		360		
Allen James	R ²	NE ⁴ 35-18-6				93.33		830		
Same	R ²	E ² NW ⁴ 35-18-6				79		1300	200	2350
Davis James Ed Manda	NE ⁴	NE ⁴ 35-18-6				40		320	50	370
Etter Joseph	SW ⁴	SW ⁴ 35-18-6				40		400	150	550
Huffpuro William B Ed Savannah	SE ⁴	SW ⁴ 35-18-6				40		240	100	340
Ross M. M.	R ² SW ⁴	NE ⁴ 35-18-6				27		200	50	250
Westfall Mary Ann	NW ⁴	SE ⁴ 35-18-6				40		440	100	540
Weller Edward	R ²	E ² SE ⁴ 35-18-6				57		503	250	753
Milligan Joseph	R ²	SE ⁴ 35-18-6				23		230		230
Viebet William	N ²	SW ⁴ 35-18-6				80		1000	250	1250

Section No. 35

Congressional Township No. 18, R. 6

SCALE:—Forty rods to an inch, or ten rods to a space, Congress Land, which is one mile square for a section.



Montgomery County, Indiana, 1891.

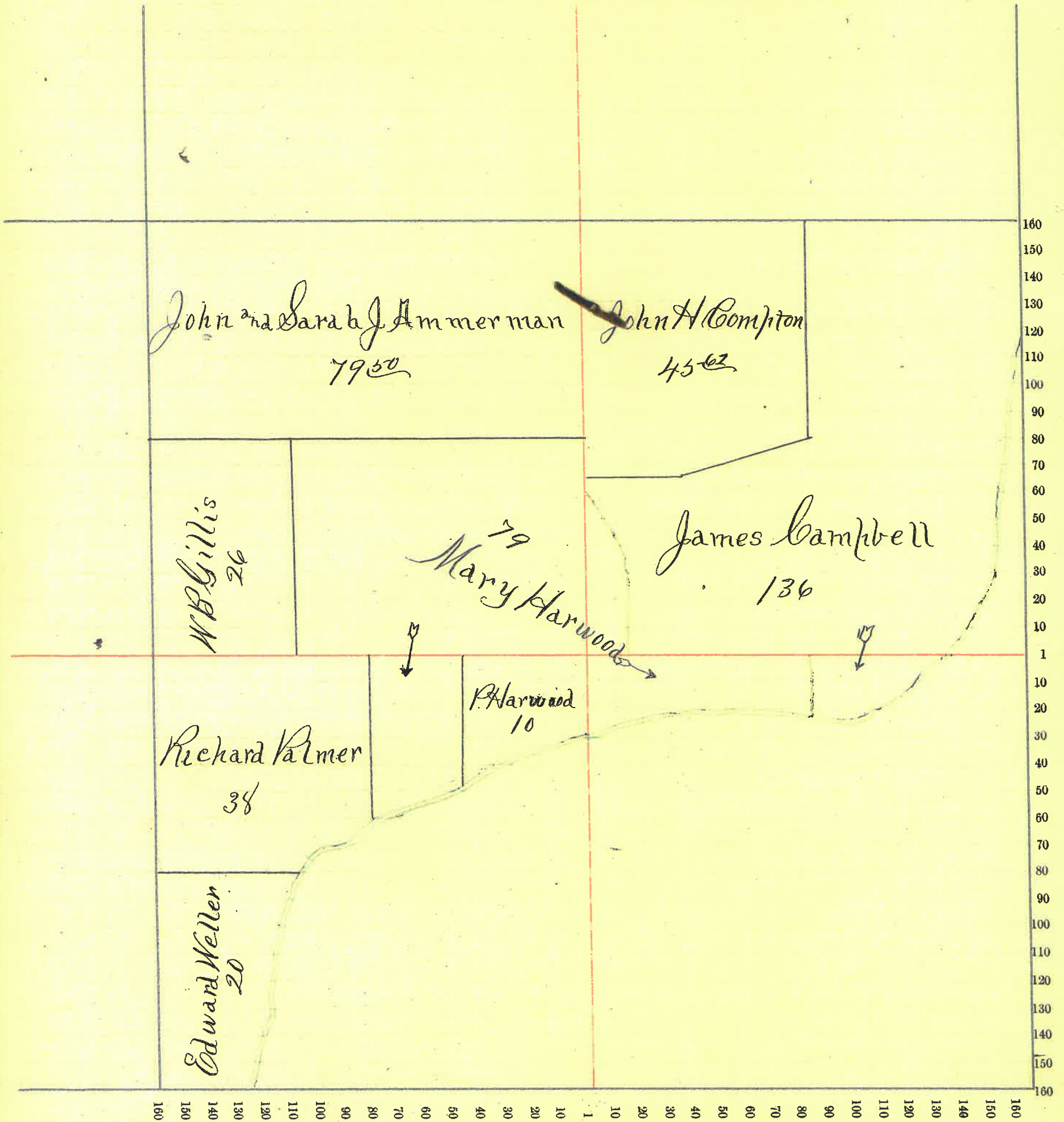
Assessor's Plat Book for Ripley Township, No. 3

NAMES OF OWNERS,	Number on Plat.	DESCRIPTION.	Section.	Township.	Range.	Acres.	Hundredths.	Value of Lands.	Value of Improvements.	Value of Lands and Improvements.
Palmer Richard		1/4 NW 4	SW 4	36	18	6	38	190		190
Weller Edward		1/4 SW 4	SW 4	36	18	6	20	120		120
Gillis W B		1/4 SW 4	NW 4	36	18	6	26	170		170
Harwood Mary		1/4	Sec 4	36	18	6	79	570	250	760
Harwood Philip		1/4 NE 4	SW 4	36	18	6	10	60		60
Ammerman John and Sarah Jane		1/4 N 2	NW 4	36	18	6	79 50	720	350	1070
Compton John H		1/4	NE 4	36	18	6	45 62	300	25	325
Campbell James		1/4	NE 4	36	18	6	1 46	1350	40	
Same		1/4	SE 4	36	18	6	30	280	460	2130

Section No. 36

Congressional Township No. 18, R. 6

SCALE:—Forty rods to an inch, or ten rods to a space, Congress Land, which is one mile square for a section.



Montgomery County, Indiana, 1891.

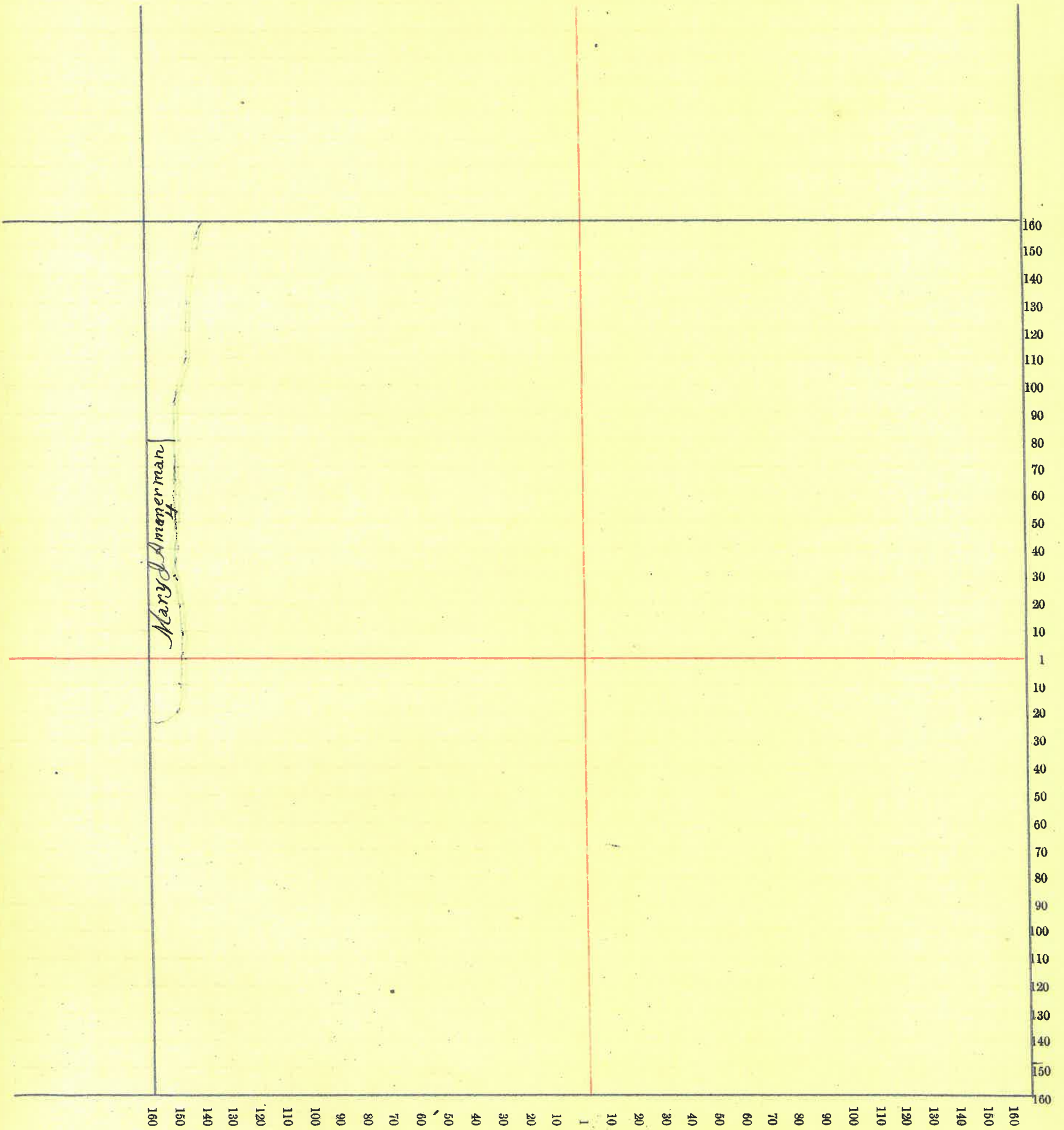
Assessor's Plat Book for Ripley Township, No. 3

NAMES OF OWNERS.	Number on Plat.	DESCRIPTION.	Section.	Township.	Range.	Acres.	Hundredths.	Value of Lands.	Value of Improve-ments.	Value of Lands and Improvements.
Ammerman Mary J		R SW 4 NW 1	17	6	4		24			24

Section No. 1

Congressional Township No. 17, R. 6

SCALE:—Forty rods to an inch, or ten rods to a space, Congress Land, which is one mile square for a section.



76

Montgomery County, Indiana, 1891.

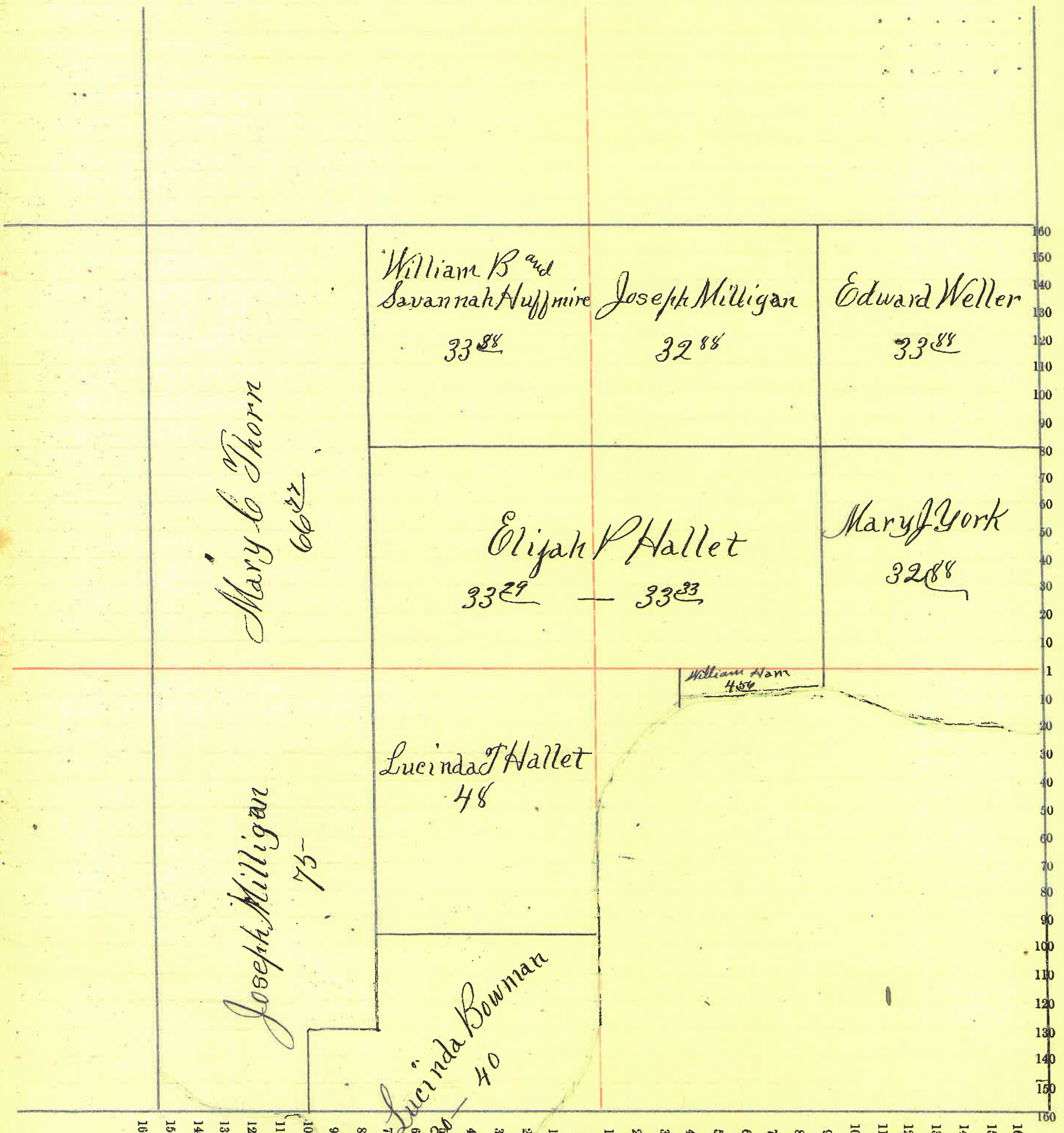
Assessor's Plat Book for Ripley Township, No. 3

NAMES OF OWNERS.	Number on Plat.	DESCRIPTION.	Section.	Township.	Range.	Acres.	Hundredths.	Value of Lands.	Value of Improve-ments.	Value of Lands and Improvements.
Huffmire William B and Savannah		R NE ⁴	NW ⁴	2	17	6	33 38	175		175
Hallet Elijah P		SE ⁴ fr	NW ⁴	2	17	6	33 29	666		666
		SW ⁴ fr	NE ⁴	2	17	6	33 33			
Hallet Lucinda J		N pt E ²	SW ⁴	2	17	6	48	620	350	970
Milligan Joseph		R W ²	SW ⁴	2	17	6	75	725		
		R N ²	NE ⁴	2	17	6	32 88	230		955
Weller Edward		NE ⁴	NE ⁴	2	17	6	33 88	203		203
York Mary J		R SE ⁴	NE ⁴	2	17	6	32 88	230	200	530
Bowman Lucinda samee		R	SW ⁴	2	17	6	40	440		440
		W fr	NW ⁴	11	17	6	30	420		420
Thorn Mary C		R W ²	NW ⁴	2	17	6	66 77	800		800
Willim Ham		R	SE ⁴	2	17	6	4 54	50	150	200

Section No. 2 and 11

Congressional Township No. 17, R. 6

SCALE:—Forty rods to an inch, or ten rods to a space, Congress Land, which is one mile square for a section.



William B and Savannah Huffmire
33⁸⁸

Joseph Milligan
32⁸⁸

Edward Weller
33⁸⁸

Mary L Thorn
66²²

Elijah P Hallet
33²⁹ — 33²³

Mary York
32⁸⁸

William Ham
4⁵⁴

Lucinda T Hallet
48

Joseph Milligan
75-

Lucinda Bowman
40

160 150 140 130 120 110 100 90 80 70 60 50 40 30 20 10 1 10 20 30 40 50 60 70 80 90 100 110 120 130 140 150 160

Sec 11 T. 17 R. 6

Montgomery County, Indiana, 1891.

Assessor's Plat Book for Ripley Township, No. 3

NAMES OF OWNERS.	Number on Plat.	DESCRIPTION.	Section.	Township.	Range.	Acres.	Hundredths.	Value of Lands.	Value of Improvements.	Value of Lands and Improvements.
Thorn Mary C	R	E2	NE4	3	17	65	63	780	250	1030
Milligan Joseph	R	Sect	3	17	6	319	24	3192	150	3342
Locke Josiah	NW4	S2	SW4	3	17	40		245		245

Section No. 3

Congressional Township No. 17, R. 4

SCALE:—Forty rods to an inch, or ten rods to a space, Congress Land, which is one mile square for a section.

