

ASSESSOR'S
PLAT BOOK.

Ripley Township.
Montgomery County.
1895.

Last Name	First Name	Page	Notes
Alamo		61, 63	
Allen	James	66, 67, 72, 73	
Ammerman	John	66, 67, 72, 73	
Ammerman	John and Sarah Jane	74, 75	
Ammerman	Mary J	76, 77	
Bard	Albert	8, 9	
Bard	Albert E	6, 7	
Bard	Anna	6, 7	
Bard	Ida and Rosa	6 7 8, 9	
Bard	Minnie	8, 9	
Barnet	Nathaniel	8, 9	
Bayless	John G	66, 67	
Beam	Cyrus E	44, 45	
Beam	James R	44, 45	
Bolser	Harriet B	50, 51	
Bowerman	William G	66, 67	
Bowman	Lucinda	78, 79, 82, 83	
Brandon	Catharine	26, 27	
Britton	William	64, 65	
Brown	Alonzo and Lillie M	62, 63	
Brown	Elizabeth	54, 55	
Brown	Elizabeth J	66, 67	
Brown	John E	46, 47, 56, 57	
Byers	Allen	8, 9	
Campbell	Andrew and Angaline	60, 61	heirs
Campbell	Angaline	60, 61	
Carr	Kinley and Permelia	34, 35, 64, 65	
cemetery		5, 7, 27, 63	
Chaffer	Elizabeth	2, 3	
Charter	T	53	
Christer	Mary A	48, 49	
Clark	Mary and Elizabeth	60, 61, 62, 63	
Compton	John H	64, 65, 66, 67, 68, 69, 74, 75	
Compton	Newton	64, 65	
Cooper	Amelie	20, 21	
Cooper	Sylvester	20, 21	
Crister	Mary A	46, 47	
Davidson	J F and Nina	4, 5	
Davis	Isaac	10, 11, 54, 55	
Davis	James and Amanda	72, 73	
Deer	Hanna	79	
Deer	Joseph	79	
Deets	William	60, 61	
Denman	Moses	70, 71	
Denman	William L and Joel	70, 71	
Docterman	Hannah	46, 47	
Durham	George	24, 25	(trustee)
Edwards	Charles	20, 21	
Elmore	James B	58, 59	
Elmore	James B and Mary A	60, 61	
Elmore	Mathias	52, 53, 56, 57, 58, 59	
Elmore	Ruth	60, 61	
Etter	Andrew	70, 71	
Etter	Jefferson	70, 71	
Etter	Joseph	70, 71, 72, 73	
Fink	Catharine	4, 5	
Fink	R J	4, 5	
Follick	Isaac	44, 45	
Fruits	Comadore E and Lousa G	38, 39	
Fruits	George K "etal"	50, 51, 52, 53	
Fruits	Michael	24, 25	
Fruits	William	24, 25, 52, 53	
Gallaway	James S	10, 11	
Garver	Samuel A and E A	32, 33	
Gilkey	Alice	12, 13	
Gilkey	Daniel	52, 53	
Gilkey	Elizabeth	67	
Gilkey	James R	22, 23	
Gilkey	Jane	4, 5	
Gilkey	Robert and Elizabeth	66, 67	
Gilkey	Robert and James	66, 67, 68, 69	
Gilkey	Robert James and Elizabeth	62, 63	
Graham	James	3, 5, 6, 7	
Gray	Abner	56, 57	
Gray	William B	42, 43, 44, 45	
Hall	Edward F	8, 9	
Hall	Robert T	40, 41	
Hallett	Elijah P	78, 79	
Hallett	Lucinda T	78, 79	
Ham	William	78, 79	
Hammel	Margaret	24, 25	

Hammel	Rhoden	56, 57, 58, 59	
Hankins	Orpha H	46, 47	
Harp	Eva M	34, 35	
Harwood	Mary J	74, 75	
Harwood	Philip	74, 75	
Heath	Mary J	66, 67, 68, 69, 70, 71	
Heath	Samuel and Sarah J	65	
Hendricks	James W	42, 43	
Herron	Andrew	40, 41	
Herron	Andrew W	46, 47, 48, 49	
Herron	Nancy E	40, 41	
Herron	Thomas	48, 49	
Hirst	Ed	4, 5	
Hopping	George	4, 5	
Hopping	Joseph	2, 3	
Hornbaker	Albert and Wm	4, 5	
Hornbaker	Wm and Albert	6, 7	
Horse	James H	6, 7	
Huffmire	William B and Savanna	72, 73, 78, 79	
Hughs	Henry L	46, 47	
Hughs	James E	46, 47, 48, 49	
Hughs	R A	56, 57	
Hunter	Elizabeth	26, 27	
Hunter	James	26, 27	
Hunter	John	40, 41	heirs
Hurley	William	2, 3	
Ingersoll	James K	44, 45	
Ingersoll	Salla A	44, 45	
Jeffries	Hattie	62, 63	
Jeffries	R D	58, 59	
Jeffries	Robert	60, 61	
Johnson	Charles	74, 75	
Karshner	Elizabeth	48, 49	
Kellr	R A	28, 29	
Keys	Henry	48, 49	
Krout	Clara	72, 73	
Larsh	Sarah	22, 23	
Larsh	Sarah A	28, 29	
Larsh	Swan	32, 33	
Lawson	George	4, 5	
Lewellen	Thomas and Francis	24, 25	
Lindsey	Julia A	64, 65	
Little	Cyrus	48, 49	
Little	Ellis F	24, 25	
Little	Fannie	48, 49	
Little	Guy	48, 49, 50, 51	
Livengood	Anna L "etal"	40, 41	
Love	Minervia	16, 17	
McClure	Angaline	10, 11	
McClure	Wm W	10, 11	
McCormick	Jackson	20, 21, 22, 23, 28, 29, 30, 31	
McCormick	James	48, 49, 54, 55	
McDonald	J "etal"	79	
McMaken	J C	32, 33	
McMaken	Joseph C	28, 29	
McMaken	William	22, 23	
McMaken	William G	28, 29	
McMurtry	America	56, 57	
Miller	Elias	44, 45	
Milligan	Joseph	70, 71, 72, 73, 78, 79, 80, 81	
Munns	George	4, 5, 6, 7, 12, 13	
Musser	James E	56, 57	
Musser	Maud	56, 57	
Myers	George V	58, 59, 68, 69	
Myers	George V and Rozilla	58, 59	
Myers	John W	2, 3	
Myers	Noah R	56, 57	
Newkirk	Jonathan	60, 61	
Nutt	Jonathan	20, 21	
O'Neal	Edgar H	14, 15, 16, 17	
O'Neal	William Q	14, 15	
Palmer	Richard	74, 75	
Peacock	Simon	43	
Picket	James	22, 23	
Picket	William	72, 73	
Platt	Mary A	20, 21, 22, 23	
Rainy	Susan	24, 25	
Ridge	Mary	4, 5	
Ripley Township		1	
Roach	Ellen	36, 37	
Ross	Lucinda	64, 65	
Ross	Lucinda A	72, 73	
Rountree	D W	24, 25, 26, 27	
Rountree	Wesley	26, 27, 62, 63	
school		5, 23, 25, 35, 49	
Shafer	John	26, 27	
Siefert	Louisa	74, 75	
Sikes	Arkie	22, 23	
Singer	John and Joseph	40, 41	
Smith	Ang. and Newton	34, 35	

Smith	Angeline	34, 35	
Smith	Daniel	54, 55, 56, 57	
Smith	John H	14, 15	
Smith	Jos F	46, 47	
Smith	Joseph F	44, 45	
Smith	Menurvia	22, 23	
Smith	Oscar D and Elizabeth	22, 23	
Snyder	A J	2, 3	
Snyder	Elizabeth	2, 3, 4, 5	
Sparks	Philip	64, 65	
Stanford	David G	52, 53, 54, 55	
Steel	James H	50, 51	
Stonebraker	George	34, 35, 36, 37	
Stonebraker	Martha E	22, 23	
Stonebraker	William	26, 27	
Stonebraker	William Jr	36, 37	
Stubbins	J M	16, 17	
Stubbins	Mary J	22, 23, 28, 29	
Sugar Creek		1	
Swearingen	James G	42, 43, 44, 45, 46, 47	
Swearingen		50, 51	
Sweeney	Christopher	2, 3	
Swift	Susan	14, 15, 16, 17, 18, 19, 20, 21	
Switzer	Abraham and Mildred	4, 5	
Switzer	John and Christian H	4, 5	
Switzer	Mary E	4, 5	
Taylor	Joseph B	6, 7	
Taylor	Joseph W	12, 13	
Thompson	Alex T	40, 41	
Thompson	Frances	4, 5	
Thompson	Henry T	8, 9	
Thompson	Ida M	8, 9	
Thompson	James	6, 7	
Thorn	Mary C	78, 79, 80, 81	
Titus	J N	66, 67	
Titus	Joseph H	28, 29	
Titus	Lue	60, 61	
Truax	Charles W	60, 61	
Truax	John M	60, 61	
Truax	Levina	60, 61	
Truax	Marquis P	60, 61	
Truax	Samuel	60, 61, 66, 67	
Tucker	Norval	32, 33, 64, 65	
Tucker	SJoel	66, 67	
Vancleve	Henry D	20, 21, 80, 81	
Vancleve	Milton P	4, 5	
Vaughn	John B	64, 65	
Voris	Ezra C	64, 65	
Walters	Aaron	16, 17	
Walters	J W	8, 9	
Walters	William A	8, 9	
Ward	B F and Mary A	60, 61	
Watson	Marion	22, 23, 24, 25	
Weikle	Samuel	12, 13, 22, 23	
Weir	John	34, 35	
Weir	John Jr and Robert	26, 27	
Weller	Edward	72, 73, 74, 75, 77, 78, 79	
White	John M	70, 71, 72, 73	
Wilcox	George	12, 13	
Wilcox	Levi	12, 13, 22, 23	
Wilkinson	A D	42, 43	
Wilkinson	Geo B	42, 43	
Wilkinson	James W	42, 43	
Wood	Aaron	4, 5	
Works	Rhoda H	2, 3	
Wright	Ulisus	34, 35, 36, 37	
York	Mary J	78, 79	
Yount	Allen	16, 17	
Yount Woolen Mills Co		16, 17	

Assessor's Plat Book

Ripley Township

Montgomery County,

Indiana

1895

Section No. _____

56 - Mont.

Congressional Township No. _____, R. _____

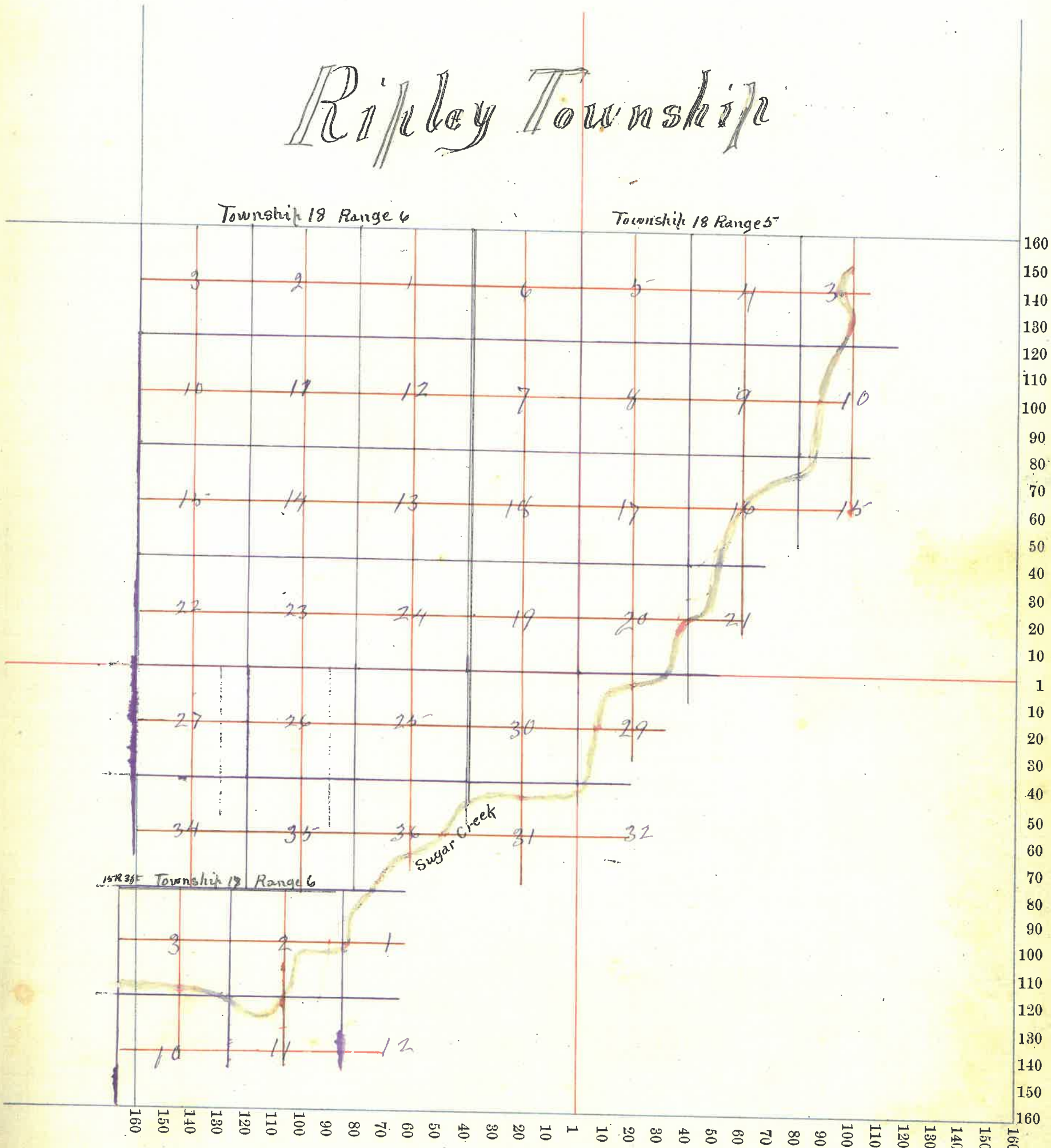
Scale—Forty rods to an inch, or ten rods to a space, Congress Land, which is one mile square for a section.

Number of acres in this section, according to the United States Survey, _____

Ripley Township

Township 18 Range 6

Township 18 Range 5



15R 36 Township 18 Range 6

Sugar Creek

Assessor's Plat-Book for RIPLEY Township, No. _____

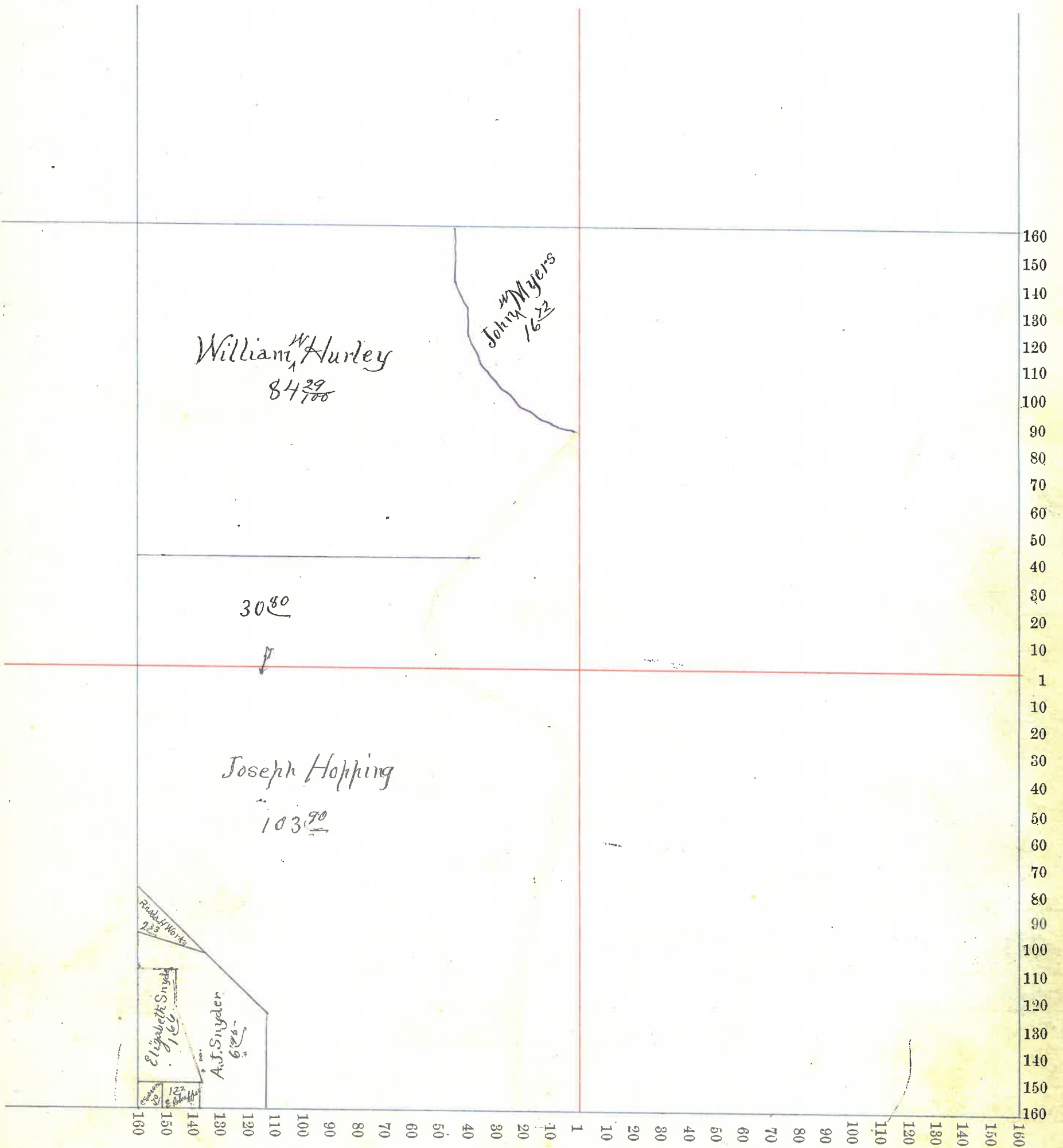
NAMES OF OWNERS.	Number on Plat.	DESCRIPTION.	Section.	Township.	Range.	Acres.	Hundredths.	Value of Lands.	Value of Improve-ments.	Value of Lands and Improvements
William Hurley			NW4	3	18 5	84 29	1400	300	1700	
John W Myers			"	3	18 5	16 72	200		200	
Hopping Joseph			SW4	3	18 5	103 90	3000	375		
Do			NW4	3	18 5	30 80	750		4125	
Snyder A. J.		W2	SW4	3	18 5	6 95	250	1700	1950	
Snyder Elizabeth		W2	SW4	3	18 5	1.66	75		75	
Works Rhoda H		W2	NW4	3	18 5	2 33	75	225	300	
Sweeney Christopher		W2	SW4	3	18 5	70	30	2200	2250	
Chaffer Elizabeth		W2	SW4	3	18 5	1.22	75	350	425	

Section No. 3

Congressional Township No. 18, R. 5

Scale—Forty rods to an inch, or ten rods to a space, Congress Land, which is one mile square for a section.

Number of acres in this section, according to the United States Survey, _____



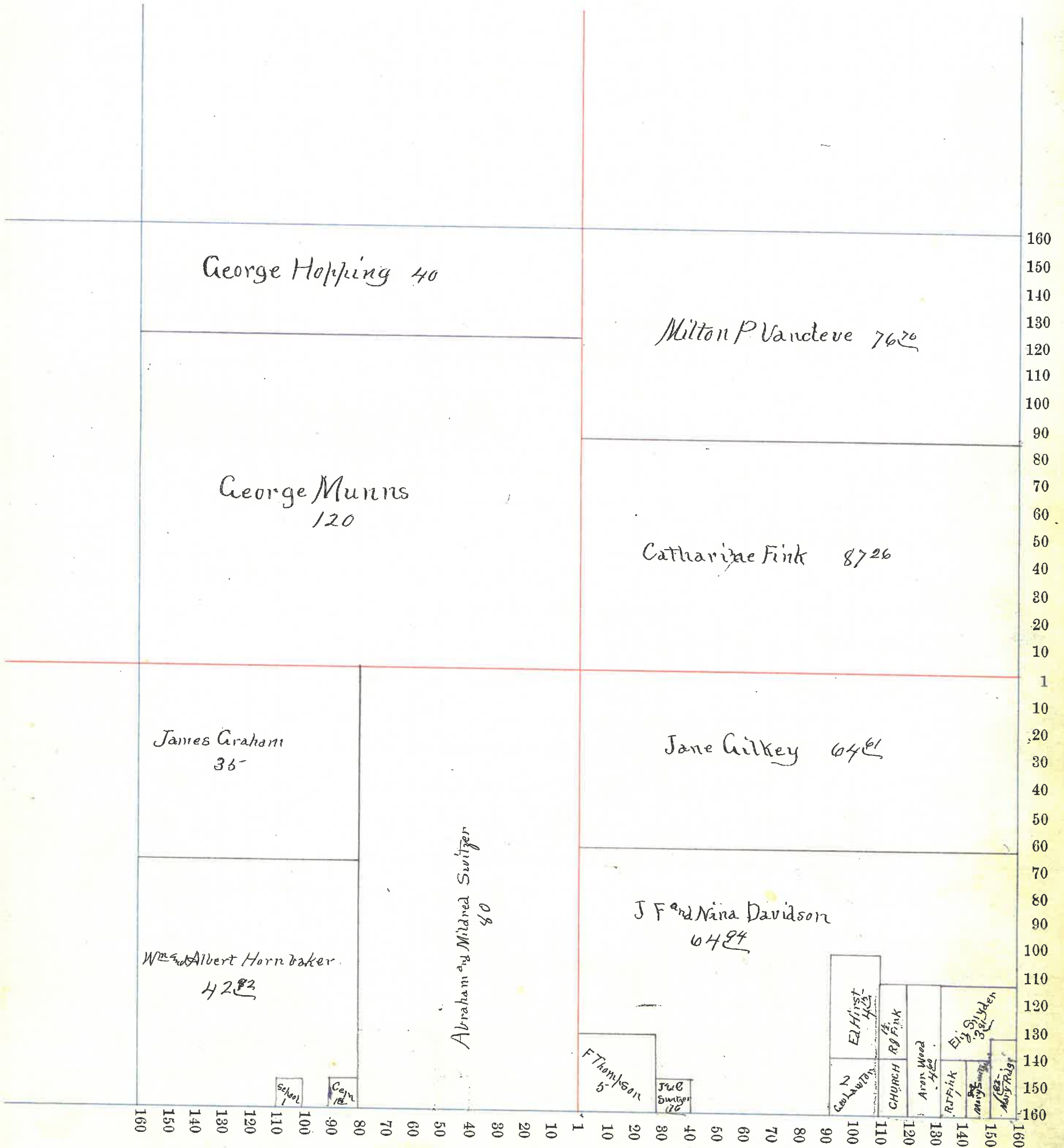
Assessor's Plat-Book for RIPLEY Township, No. _____

NAMES OF OWNERS.	Number on Plat.	DESCRIPTION.	Section.	Township.	Range.	Acres.	Hundredths.	Value of Lands.	Value of Improvements.	Value of Lands and Improvements
Hopping George	Pr	N ² NW ⁴	4	18	5	40	1100	100	1200	
Munns George	Pr	NW ⁴	4	18	5	120	2400		2400	
Vanclere Milton P	N Pr	NE ⁴	4	18	5	76 70	2300	500	2800	
Fink Catharine	S Pr	NE ⁴	4	18	5	87 26	2250	350	2600	
Jane Gilkey	N Pr	SE ⁴	4	18	5	64 61	1600	125	1625	
Davidson J. F. & Nina	Pr	SE ⁴	4	18	5	64 94	1740	300	2040	
Thompson Francis	Pr	SW⁴ SE ⁴	4	18	5	5	150	350	500	
Switzer John & Christian H	Pr	SW ⁴	SE ⁴	4	18	5	76	50	200	250
Switzer Abraham & Mildred		E ²	SW ⁴	4	18	5	80	2140	300	2440
Hornbaker Albert & Wm	Pr	N ²	SW ⁴	4	18	5	42 92	1200	300	1500
Graham James	N Pr	N ²	SW ⁴	4	18	5	35	800		800
Snyder Elizabeth	Pr	SE ⁴	SE ⁴	4	18	5	3 81	125		125
Ridge Mary	Pr	SE ⁴	SE ⁴	4	18	5	1 65	75	300	375
Switzer Mary E	Pr	SE ⁴	SE ⁴	4	18	5	93	50	200	250
Fink R J	Pr	SE ⁴	SE ⁴	4	18	5	2 50	125	750	875
Wood Aaron	Pr	SE ⁴	SE ⁴	4	18	5	4 60	200	300	500
Hirst Ed	Pr	SE ⁴	SE ⁴	4	18	5	4 15	200	600	800
Lawton George	Pr	SE ⁴	SE ⁴	4	18	5	2	100	100	200

Section No. 4

Congressional Township No. 18, R. 5

Scale—Forty rods to an inch, or ten rods to a space, Congress Land, which is one mile square for a section.
Number of acres in this section, according to the United States Survey, _____



Assessor's Plat-Book for RIPLEY Township, No. _____

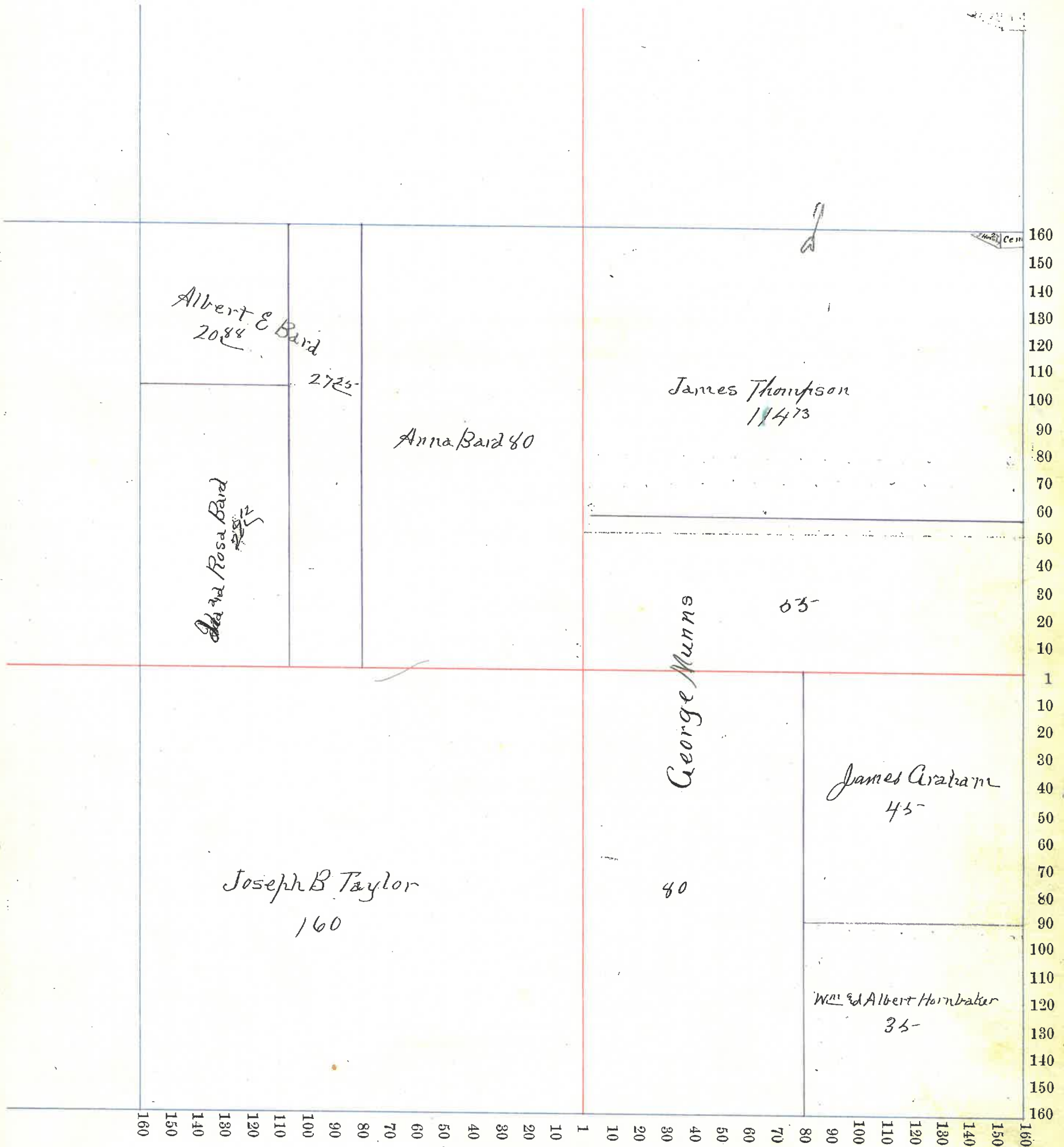
NAMES OF OWNERS.	Number on Plat.	DESCRIPTION.	Section.	Township.	Range.	Acres.	Hundredths.	Value of Lands.	Value of Improve-ments.	Value of Lands and Improvements	
Joseph B Taylor			SW4	5	18	5	160	4560	250	4810	
Bard Anna		E2	NW4	5	18	5	80	1880	2	1880	
Bard Albert E		Pr W2	NW4	5	18	5	27	25	700		
Do		Pr W2	NW4	5	18	5	20	88	350	200	1250
Bard Ida & Rosa		Pr W2	NW4	5	18	5	20 12	745		745	
Thompson James		N Pr	NE4	5	18	5	114	73	2350	300	2650
Munnis George		W2	SE4	5	18	5	80	2400			
Do		Pr E2	NW4	5	18	5	33	1425		3825	
Horsley James A		Pr	NE4	5	18	5	27	10	10	20	
Graham James		N Pr E2	SE4	5	18	5	46	1200	350	1550	
Wm & Albert Hornbaker		S Pr E2	SE4	5	18	5	36	1100		1100	

Section No. 5

Congressional Township No. 18, R. 5

Scale—Forty rods to an inch, or ten rods to a space, Congress Land, which is one mile square for a section.

Number of acres in this section, according to the United States Survey, _____




Assessor's Plat-Book for RIPLEY Township, No. _____

NAMES OF OWNERS.	Number on Plat.	DESCRIPTION.	Section.	Township.	Range.	Acres.	Hundredths.	Value of Lands.	Value of Improvements.	Value of Lands and Improvements
Albert Bard		Pr E2	NE4	6	18	5	440	125		125
Minnie Bard		Pr E2	NE4	6	18	5	2550	700		700
Walters William A		Pr E2	NE4	6	18	5	2850	470		
do		E2 W2	NE4	6	18	5	40	900	290	1970
Walters J. W.		W2 W2	NE4	6	18	5	40	900		900
Barnet Nathaniel		E2	NW4	6	18	5	80	1480		
Hall Edward F.		W2	NW4	6	18	5	8268	2100	600	2700
Thompson Ida M.		W side	SE4	6	18	5	60	1850	700	2350
Byers Allen		E Pr	SW4	6	18	5	102	3200	500	3700
Thompson Henry J.			SE4				160	4560	750	5310
Bard Ida & Rosa		Pr SE4	NE4	6	18	5	1724			

Section No. 6

Congressional Township No. 19, R. 5

Scale—Forty rods to an inch, or ten rods to a space, Congress Land, which is one mile square for a section.
Number of acres in this section, according to the United States Survey, _____




NAMES OF OWNERS.	Number on Plat.	DESCRIPTION.	Section.	Township.	Range.	Acres.	Hundredths.	Value of Lands.	Value of Improvements.	Value of Lands and Improvements
Galloway James S Do		S 1/4	NW 4	7	18	5	160	3300	450	
			SE 4	7	18	5	120	3300		9250
Davis Isaac Do		N 1/4	NE 4	7	18	5	160	6400	800	7200
			SE 4	7	18	5	40			
McClure Wm W		E 2	SW 4	7	18	5	80	2400		
McClure Angeline		W 2	SW 4	7	18	5	80	2400	700	3100

Section No. 7

Congressional Township No. 18, R. 5

Scale—Forty rods to an inch, or ten rods to a space, Congress Land, which is one mile square for a section.

Number of acres in this section, according to the United States Survey, _____



NAMES OF OWNERS.	Number on Plat.	DESCRIPTION.	Section.	Township.	Range.	Acres.	Hundredths.	Value of Lands.	Value of Improvements.	Value of Lands and Improvements	
Taylor Joseph W		NW2		NW4	8	18	5	80	2300	400	2700
Munry George		E2		NW4	8	18	5	80	2400	300	
Do		R-		NE4	8	18	5	124	4000	2000	6700
Gilkey Alice		NW2		SW4	8	18	5	80	2300		2300
Wilcox Levi		R E2		SE4	8	18	5	70	2000		2000
Wilcox George		NW2		SE4	8	18	5	80	2400	1000	3700
Do		R E2		SW4	8	18	5		500		
Weikle Samuel		E2		SE4	8	18	5	80	2160	700	
Do		R E2		NE4	8	18	5	36	975		3835

Section No. 9

Congressional Township No. 18, R. 5

Scale—Forty rods to an inch, or ten rods to a space, Congress Land, which is one mile square for a section.

Number of acres in this section, according to the United States Survey, _____

Value of
lands and
improvements

2400

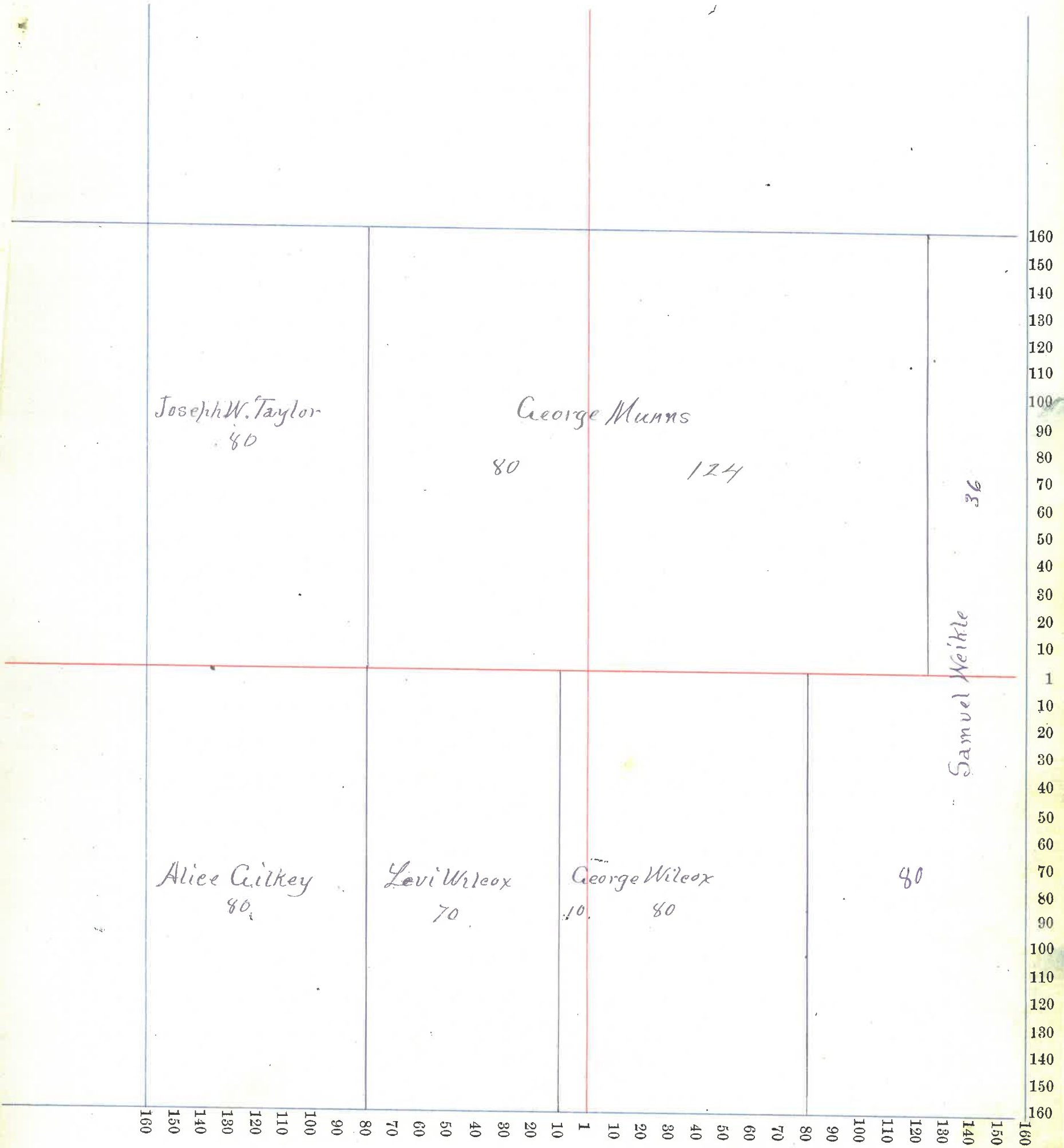
8700

2300

1000

700

130



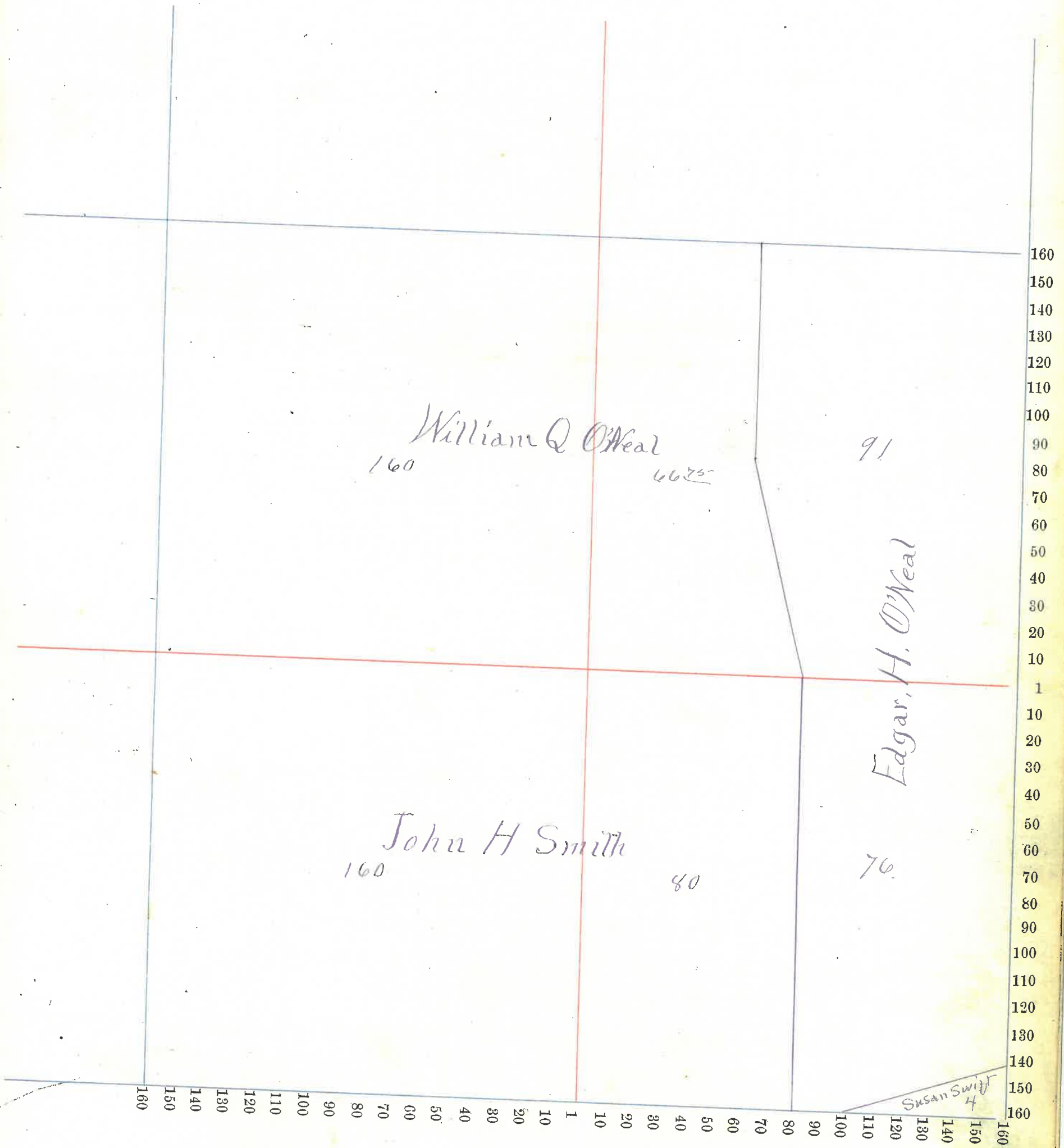
Assessor's Plat-Book for RIPLEY Township, No. _____

NAMES OF OWNERS.	Number on Plat.	DESCRIPTION.	Section.	Township.	Range.	Acres.	Hundredths.	Value of Lands.	Value of Improvements.	Value of Lands and Improvements
O'Neal William Q Do		Pr W2	NW 4 9 18 5			160		4700		
			NE 4 9 18 5			66 75		2300	2100	9100
O'Neal Edgar H Do		Pr	NE 4 9 18 5			91				
		Pr E2	SE 4 9 18 5			76		6150	150	6300
Smith John H Do			SW 4 9 18 5			160				
			SE 4 9 18 5			80		8800	800	9600
Swift Susan		Pr W2	SE 4 9 18 5			4		60		60

Section No. 9

Congressional Township No. 18, R. 5

Scale—Forty rods to an inch, or ten rods to a space, Congress Land, which is one mile square for a section.
Number of acres in this section, according to the United States Survey, _____



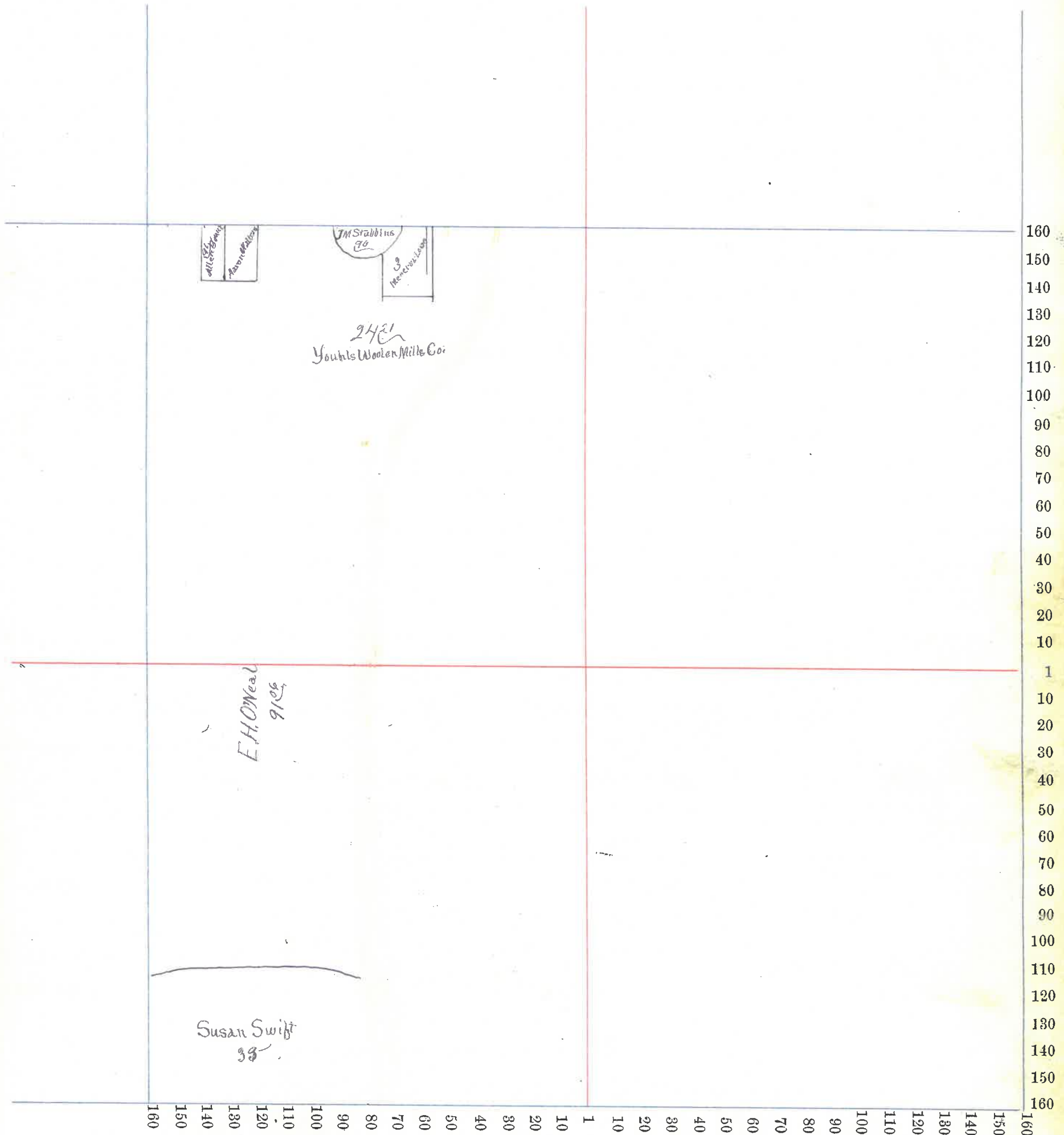
Assessor's Plat-Book for RIPLEY Township, No. _____

NAMES OF OWNERS.	Number on Plat.	DESCRIPTION.	Section.	Township.	Range.	Acres.	Hundredths.	Value of Lands.	Value of Improve-ments.	Value of Lands and Improvements
O'Neal Edgar H	Pr	W2	NW4 10	18	5	46 06				
Swift Susan	Pr	W2	SW4 10	14	5	45		1500	450	1950
Gaunt Woolen Mills Co	Pr	W2	NW4 10	18	5	24 21		700	8300	9000
Stubbins J. M.	Pr	W2	NW4 10	18	5	90		40	450	490
Love Menervia	Pr	W2	NW4 10	18	5	3		75	275	350
Yount Allen	Pr	W2	NW4 10	18	5	91		50	250	300
Halters Aaron	Pr	W2	NW4 10	18	5	1 22		100	400	500

Section No. 10

Congressional Township No. 18, R. 5

Scale—Forty rods to an inch, or ten rods to a space, Congress Land, which is one mile square for a section.
Number of acres in this section, according to the United States Survey, _____



County, Indiana, 1895.


Assessor's Plat-Book for RIPLEY Township, No. _____

NAMES OF OWNERS.	Number on Plat.	DESCRIPTION.	Section.	Township.	Range.	Acres.	Hundredths.	Value of Lands.	Value of Improvements.	Value of Lands and Improvements
<i>Swift Susan</i>	<i>A1</i>	<i>NW 1/4 15 18 5'</i>	<i>22</i>			<i>250</i>		<i>250</i>		

Section No. 15

Congressional Township No. 18, R. 5

Scale—Forty rods to an inch, or ten rods to a space, Congress Land, which is one mile square for a section.
Number of acres in this section, according to the United States Survey, _____



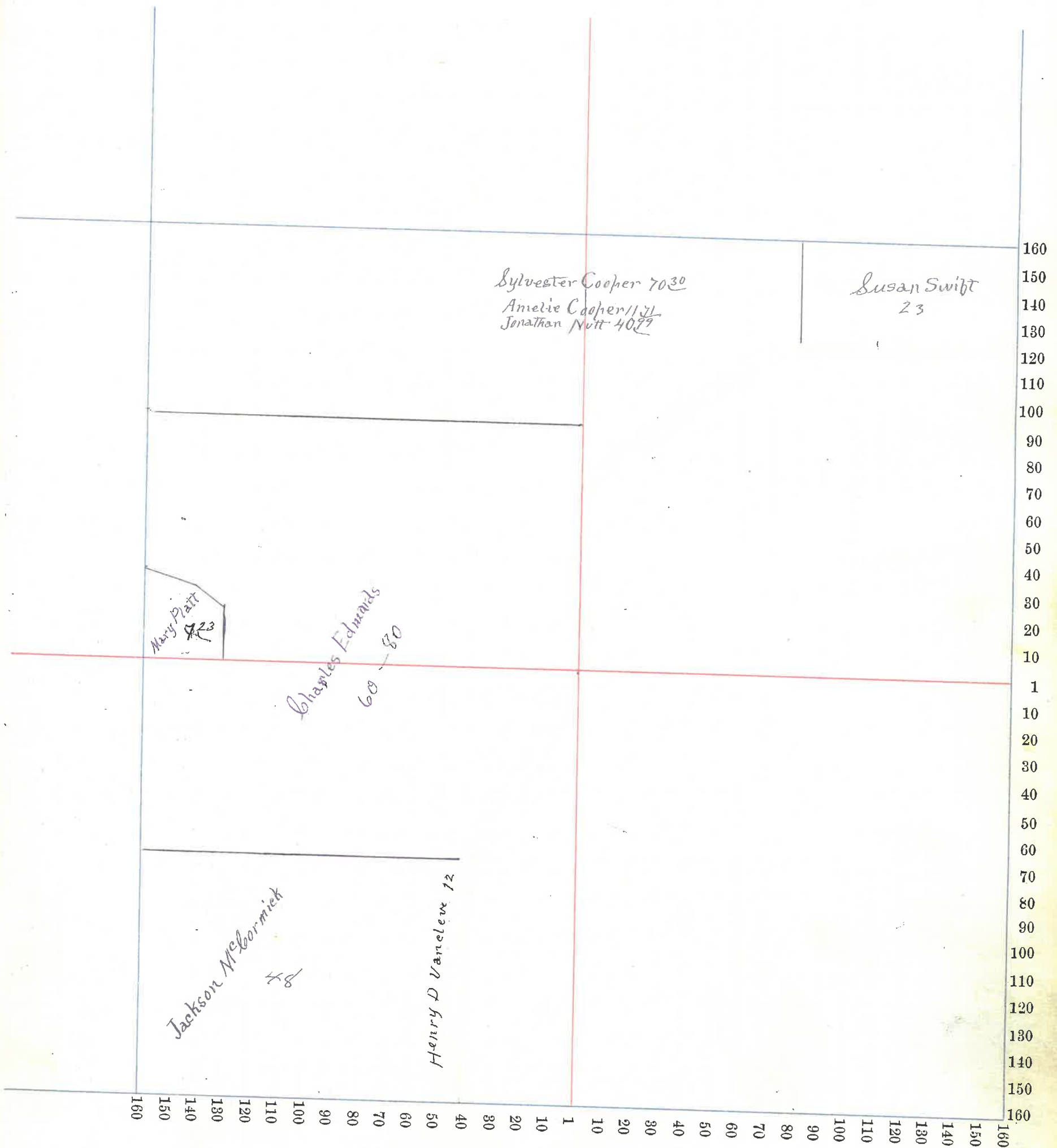
Assessor's Plat-Book for RIPLEY Township, No. _____

NAMES OF OWNERS.	Number on Plat.	DESCRIPTION.	Section.	Township.	Range.	Acres.	Hundredths.	Value of Lands.	Value of Improvements.	Value of Lands and Improvements
Sylvester Cooper	Undivided Prs	NW ^{1/4} NW ^{1/4} 16 18 5				70 30	2100	250	2350	
Amelie Cooper	"	" " " " "				11 71	340		340	
Jonathan Nutt	"	" " " " "				40 99	1225		1225	
Platt Mary A	Pr	SW ^{1/4} NW ^{1/4} 16 18 5				7 23	100	200	300	
Edwards Charles	Pr	NW ^{1/4} 16 18 5				80	2550	500	3050	
Do	Pr	NW ^{1/4} 16 18 5				60	1850		4900	
McCormick Jackson	Pr	SW ^{1/4} 16 18 5				48	700		700	
Vaneleve Henry D	Pr	SW ^{1/4} 16 18 5				12	250		250	
Swift Susan	Pr	NW ^{1/4} NW ^{1/4} 16 18 5				28	250	350	600	

Section No. 16

Congressional Township No. 1, R. 5

Scale—Forty rods to an inch, or ten rods to a space, Congress Land, which is one mile square for a section.
Number of acres in this section, according to the United States Survey, _____



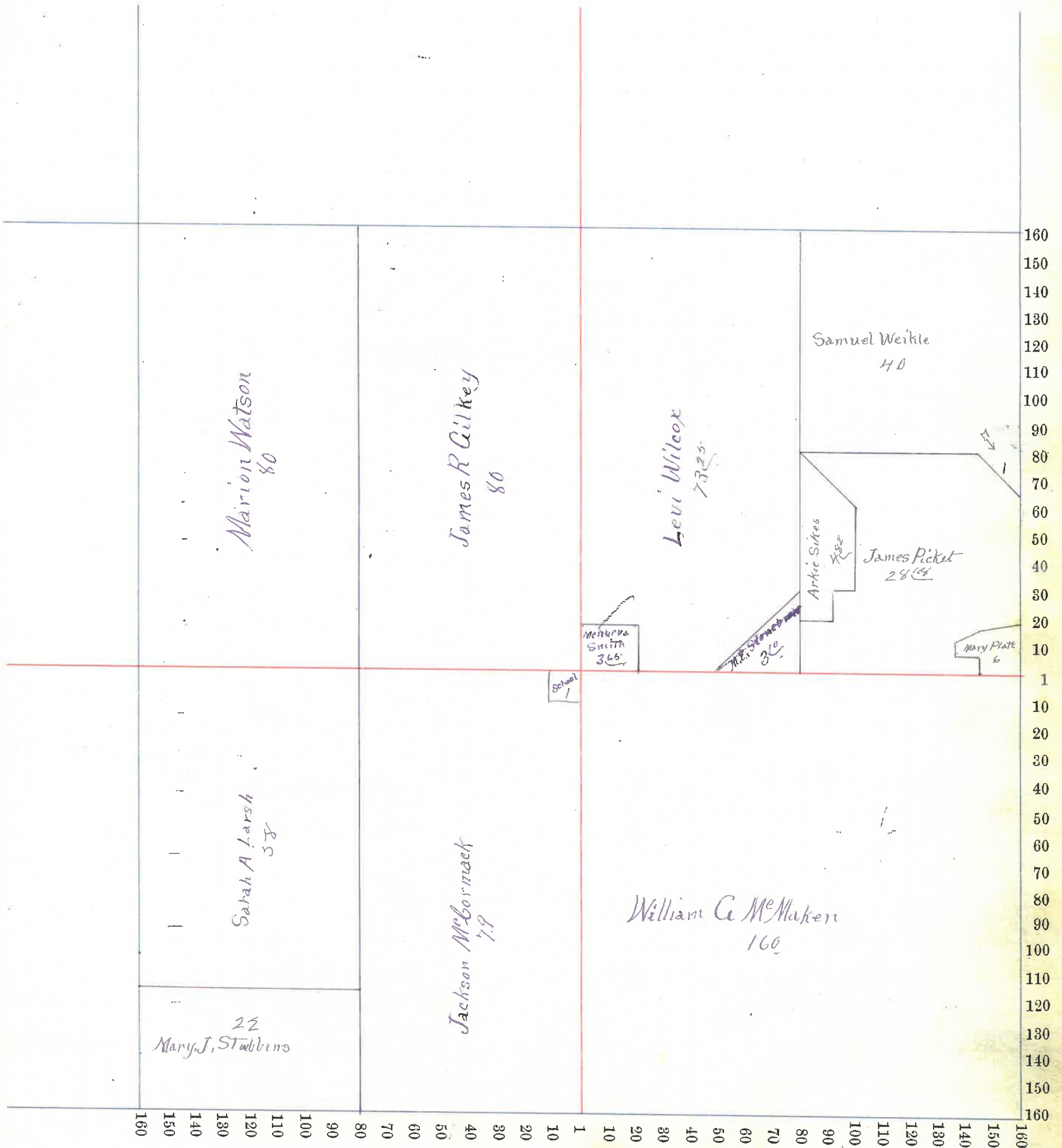
Assessor's Plat-Book for RIPLEY Township, No. _____

NAMES OF OWNERS.	Number on Plat.	DESCRIPTION.	Section.	Township.	Range.	Acres.	Hundredths.	Value of Lands.	Value of Improvements.	Value of Lands and Improvements
Platt Mary A		Rt E2	NW4	17	18 5'	6	75			75
Picket James		Rt SE4	NW4	17	18 5'	28 14	350	200		550
Sikes Arkie		Rt SE4	NE4	17	18 5'	4 42	50	100		150
Smith Oscar D & Elizabeth }		Rt SE4	NE4	17	18 5'					
Wilson Levi		Rt W2	NE4	17	18 5'	78 25	2000	300		2300
Weikle Samuel			NE4	17	18 5'	41	975			975
Smith Menervia		Rt W2	NE4	17	18 5'	3 65	100	300		400
Stoubraker Martha E		Rt W2	NE4	17	18 5'	3 10	50	50		100
Gilkey James R		E2	NW4	17	18 5'	80	2600	500		3000
Watson Marion		W2	NW4	17	18 5'	80	2280			2280
McCormick Jackson		Rt E2	SW4	17	18 5'	29	2600	800		3400
McMaken William			SE4	17	18 5'	160	4840	700		5540
Larsh Sarah A		Rt W2	SW4	17	18 5'	5 8	1900			1900
Stubbins Mary J		Rt W2	SW4	17	18 5'	22	737	600		1330

Section No. 17

Congressional Township No. 18, R. 5

Scale—Forty rods to an inch, or ten rods to a space, Congress Land, which is one mile square for a section.
Number of acres in this section, according to the United States Survey, _____



Assessor's Plat-Book for RIPLEY Township, No. _____

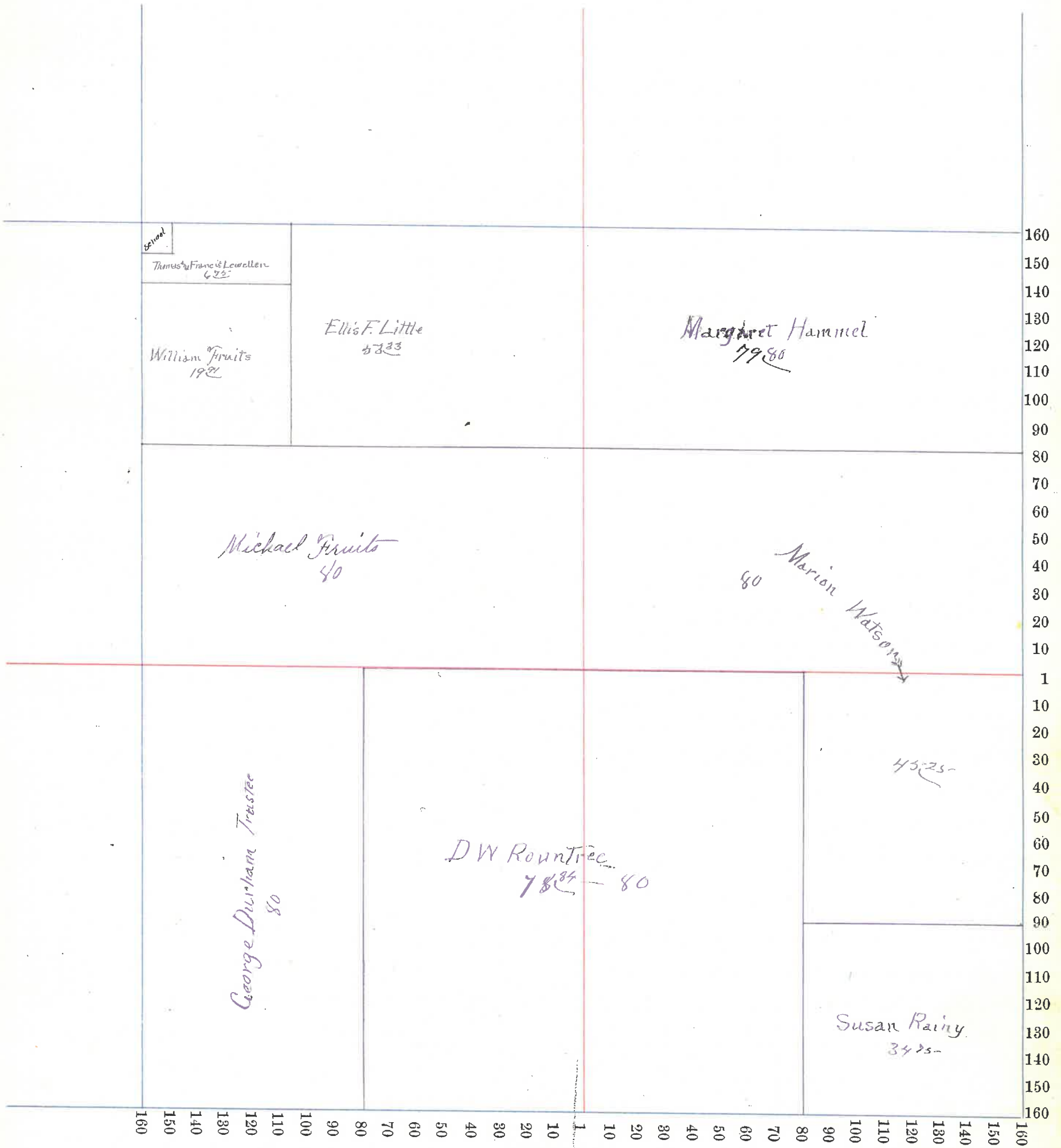
NAMES OF OWNERS.	Number on Plat.	DESCRIPTION.	Section.	Township.	Range.	Acres.	Hundredths.	Value of Lands.	Value of Improvements.	Value of Lands and Improvements.
Hammel Margaret		N ²	NE ⁴	18	5	80	2250	100	2350	
Little Ellis F		PR N ²	NW ⁴	18	5	33	33	1450	75	1525
Fruits William		PR NW ⁴	NW ⁴	18	5	19	91	500		500
Lewellen Thomas & Francis		PR NW ⁴	NW ⁴	18	5	6	75	200	700	900
Fruits Michael		S ²	NW ⁴	18	5	80	2100	300	2300	
Watson Marion		S ²	NE ⁴	18	5	80	2400			
Do		PR E ²	SE ⁴	18	5	45	25	1400	2400	6200
Rainy Susan		PR E ²	SE ⁴	18	5	34	75	1100		1100
Rountree D. W.		W ²	SE ⁴	18	5	80	2300			
Do		E ²	SW ⁴	18	5	78	84	2200	550	5050
Durham George (Trustee)		W ²	SW ⁴	18	5	80	2100	100	220	

Section No. 18

Congressional Township No. 18, R. 5

Scale—Forty rods to an inch, or ten rods to a space, Congress Land, which is one mile square for a section.

Number of acres in this section, according to the United States Survey, _____



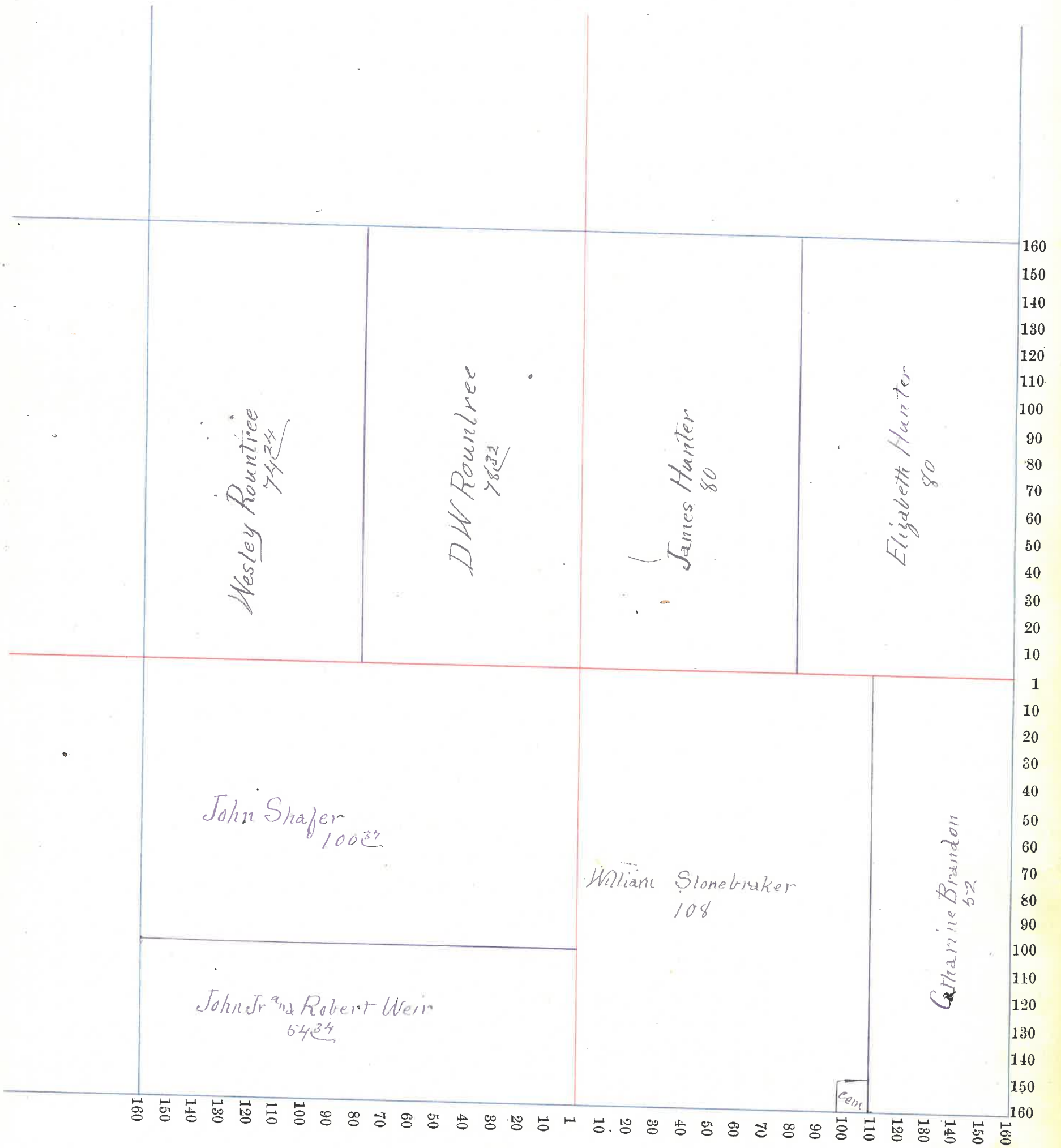
Assessor's Plat-Book for RIPLEY Township, No. _____

NAMES OF OWNERS.	Number on Plat.	DESCRIPTION.	Section.	Township.	Range.	Acres.	Hundredths.	Value of Lands.	Value of Improvements.	Value of Lands and Improvements
Hunter Elizabeth		E2		NE4	18 5	80	2200	500	2700	
Hunter James		W2		NE4	18 5	80	2200		2200	
Rountree D.W.		E2		NW4	18 5	78.32	2200		2200	
Rountree Wesley	Pr	W2		NW4	18 5	74.24	2125		2125	
Brandon Catharine	Pr	E2		SE4	19 18 5	52	600	100	700	
Stonebraker William		N2 E2		SE4	19 18 5	30	350	150		
Do	Pr	W2		SE4	19 18 5	78	750		1250	
Shafer John		N Pr		SW4	19 18 5	100.37	2100	500	2600	
Weir John Jr & Robert	Pr	S Pr		SW4	19 18 5	54.34	1100		1100	

Section No. 19

Congressional Township No. 13, R. 5

Scale—Forty rods to an inch, or ten rods to a space, Congress Land, which is one mile square for a section.
Number of acres in this section, according to the United States Survey, _____



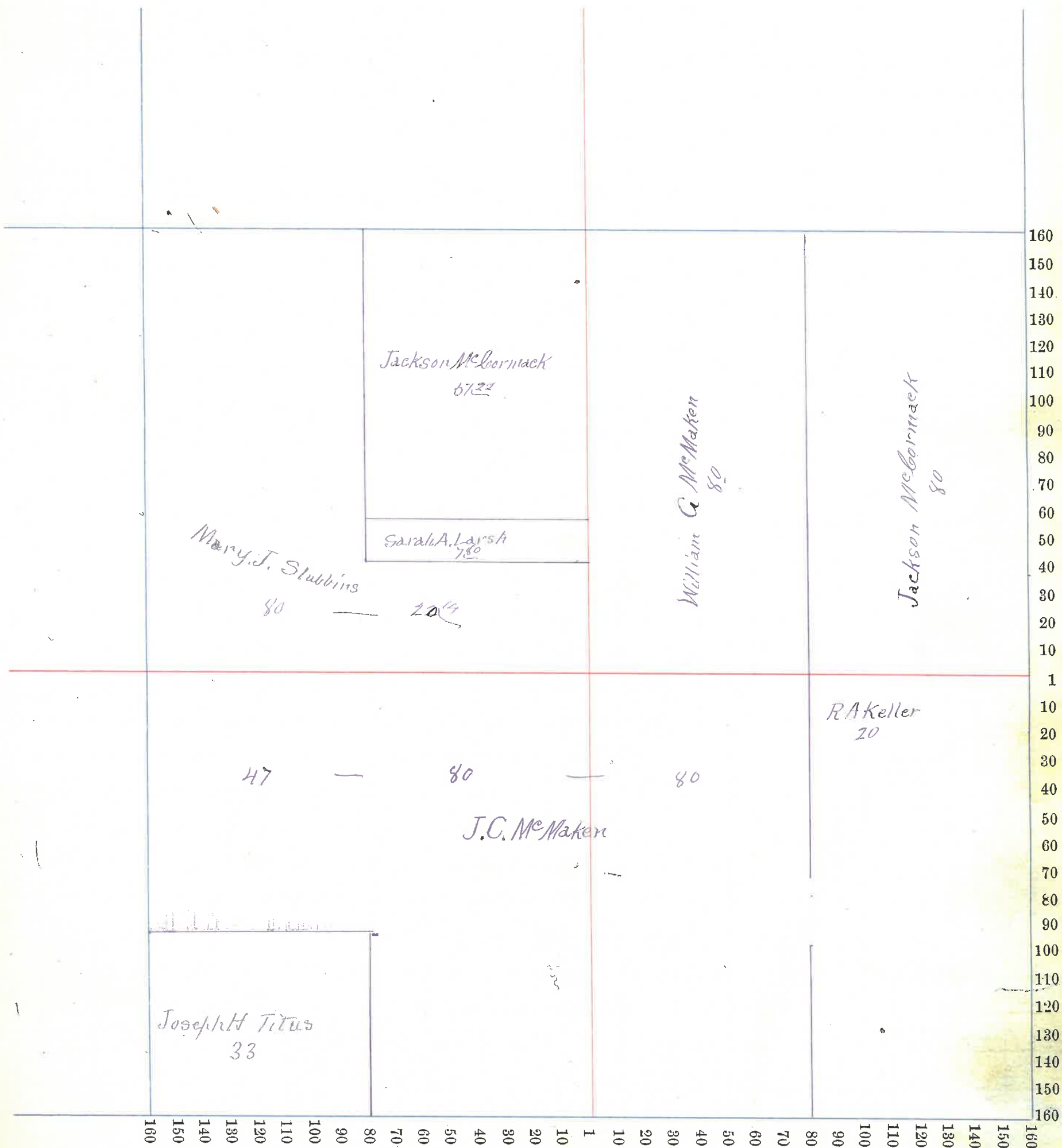
Assessor's Plat-Book for RIPLEY Township, No. _____

NAMES OF OWNERS.	Number on Plat.	DESCRIPTION.	Section.	Township.	Range.	Acres.	Hundredths.	Value of Lands.	Value of Improve-ments.	Value of Lands and Improvements
McCormick Jackson		E ²		NE ⁴	20 18 5	80	14	1600		
Do		Pr E ²		NW ⁴	20 18 5	57.22		1100		2700
McMaken William G		W ²		NE ⁴	20 18 5	80		1800		1800
Stubbins Mary J		1/2		NW ⁴	20 18 5	80				
Do		SPr E ²		NW ⁴	20 18 5	20 1/2		2000		2000
Larsh Sarah A		Pr E ²		NW ⁴	20 18 5	780		150		150
Keller R A		N ² NE ⁴		SE ⁴	20 18 5	20		100	50	150
McMaken Joseph C		W ²		SE ⁴	20 18 5	80		1200	400	
Do		E ²		SW ⁴	20 18 5	80		600		
Do		NPr W ²		SW ⁴	20 18 5	47		1175		4375
Titus Joseph H.		SPr W ²		SW ⁴	20 18 5	33		400	50	450

Section No. 20

Congressional Township No. 18, R. 5

Scale—Forty rods to an inch, or ten rods to a space, Congress Land, which is one mile square for a section.
Number of acres in this section, according to the United States Survey, _____




Assessor's Plat-Book for RIPLEY Township, No. _____

NAMES OF OWNERS.	Number on Plat.	DESCRIPTION.	Section.	Township.	Range.	Acres.	Hundredths.	Value of Lands.	Value of Improve-ments.	Value of Lands and Improvements
<i>McCormick Jackson</i>	<i>Pp</i>	<i>1/2 82</i>	<i>NW 21 18 5</i>	<i>"</i>	<i>"</i>	<i>80</i>	<i>1700</i>		<i>1700</i>	
			<i>NW 4 " " "</i>			<i>3</i>				

Section No. 21

Congressional Township No. 18, R. 5

Scale—Forty rods to an inch, or ten rods to a space, Congress Land, which is one mile square for a section.
Number of acres in this section, according to the United States Survey, _____



Assessor's Plat-Book for RIPLEY Township, No. _____

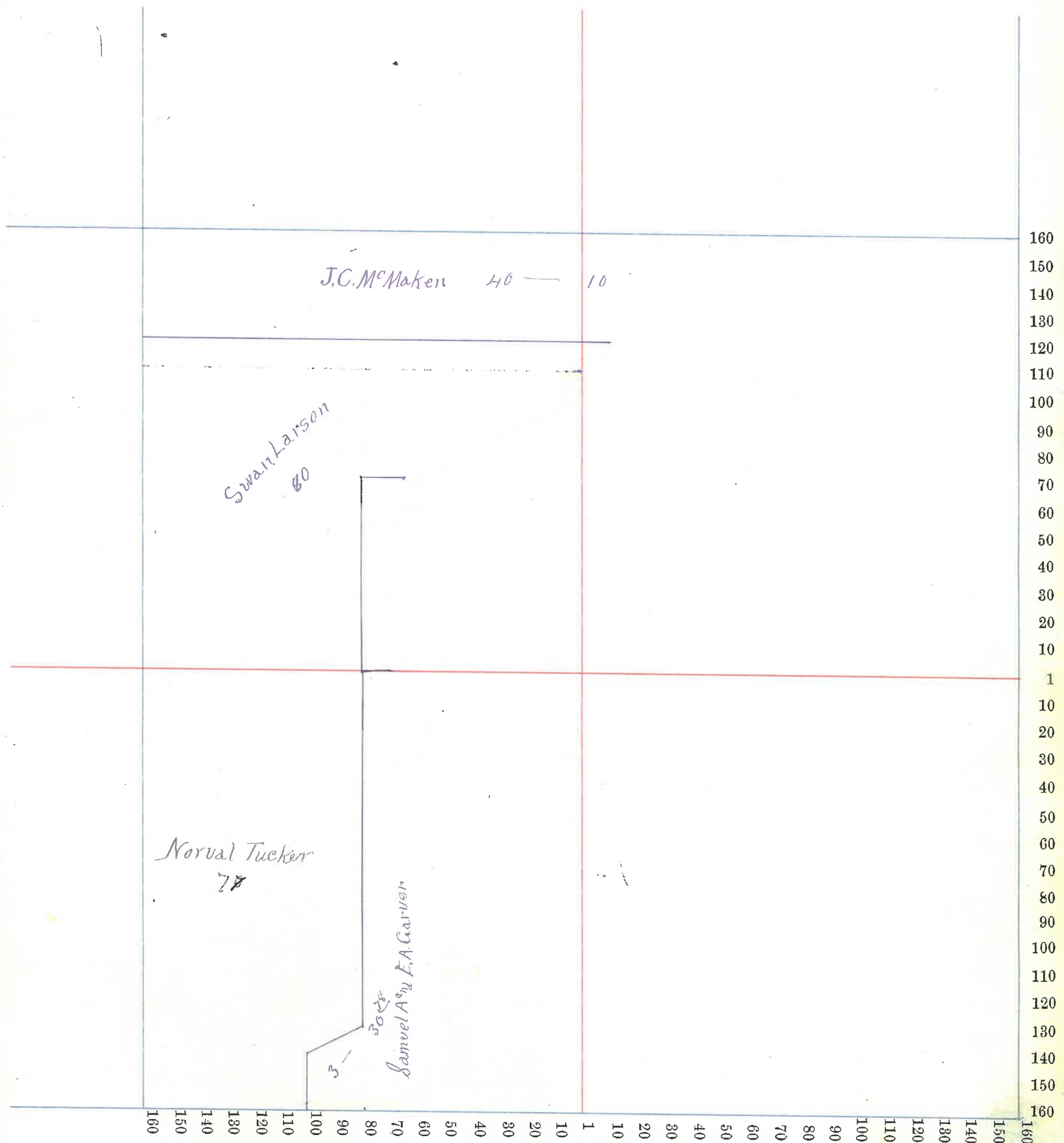
NAMES OF OWNERS.	Number on Plat.	DESCRIPTION.	Section.	Township.	Range.	Acres.	Hundredths.	Value of Lands.	Value of Improvements.	Value of Lands and Improvements
Mc Haken J. C. do		N ² N ²	NW ⁴ 29 18 5			40		600		
		NW ⁴ Cor.	NE ⁴ 29 18 5			10		150		750
Larson Swan do		S ² N ²	NW ⁴ 29 18 5			40		500	100	
		SW ⁴	SW ⁴ 29 18 5			40		500		1100
Tucker Norval		Pr W ²	SW ⁴ 29 18 5			77		1000	450	1750
Garver Samuel A. } and E A }		Pr E ²	SW ⁴ 29 18 5			30	78	325	50	375
		Pr W ²	SW ⁴ 29 18 5			3		325	50	375

Section No. 29

Congressional Township No. 18, R. 5

Scale—Forty rods to an inch, or ten rods to a space, Congress Land, which is one mile square for a section.

Number of acres in this section, according to the United States Survey, _____



Assessor's Plat-Book for RIPLEY Township, No. _____

NAMES OF OWNERS.	Number on Plat.	DESCRIPTION.	Section.	Township.	Range.	Acres.	Hundredths.	Value of Lands.	Value of Improve-ments.	Value of Lands and Improvements
Smith Angeline		NPr W2	NW4	30	18	5	12	150	200	350
Smith Aug. & Ed Newton		SPr W2	NW4	30	18	5	66	650		650
Weir John		Pr W2	NE4	30	18	5	65	680		
do		Pr E2	NW4	30	18	5	67 66	1200	500	2300
Harp Eva M.		NE4	NE4	30	18	5	39 86	500	250	650
Wright Ulisus		E2	SE4	30	18	5	80	1200	100	
do		SE4	NE4	30	18	5	40	650		1950
Stonebraker George		Pr SW4	SE4	30	18	5	35	350	150	500
Barr Kinley & Kermelia			SW4	30	18	5	133	1530	500	
do			NW4	30	18	5	40	400		
do		Pr SW4	SE4	30	18	5	5	50		
do		" SW4	NE4	30	18	5	13 33	135		
do		Pr SE4	NW4	30	18	5	13 33	135		2750

Section No. 30

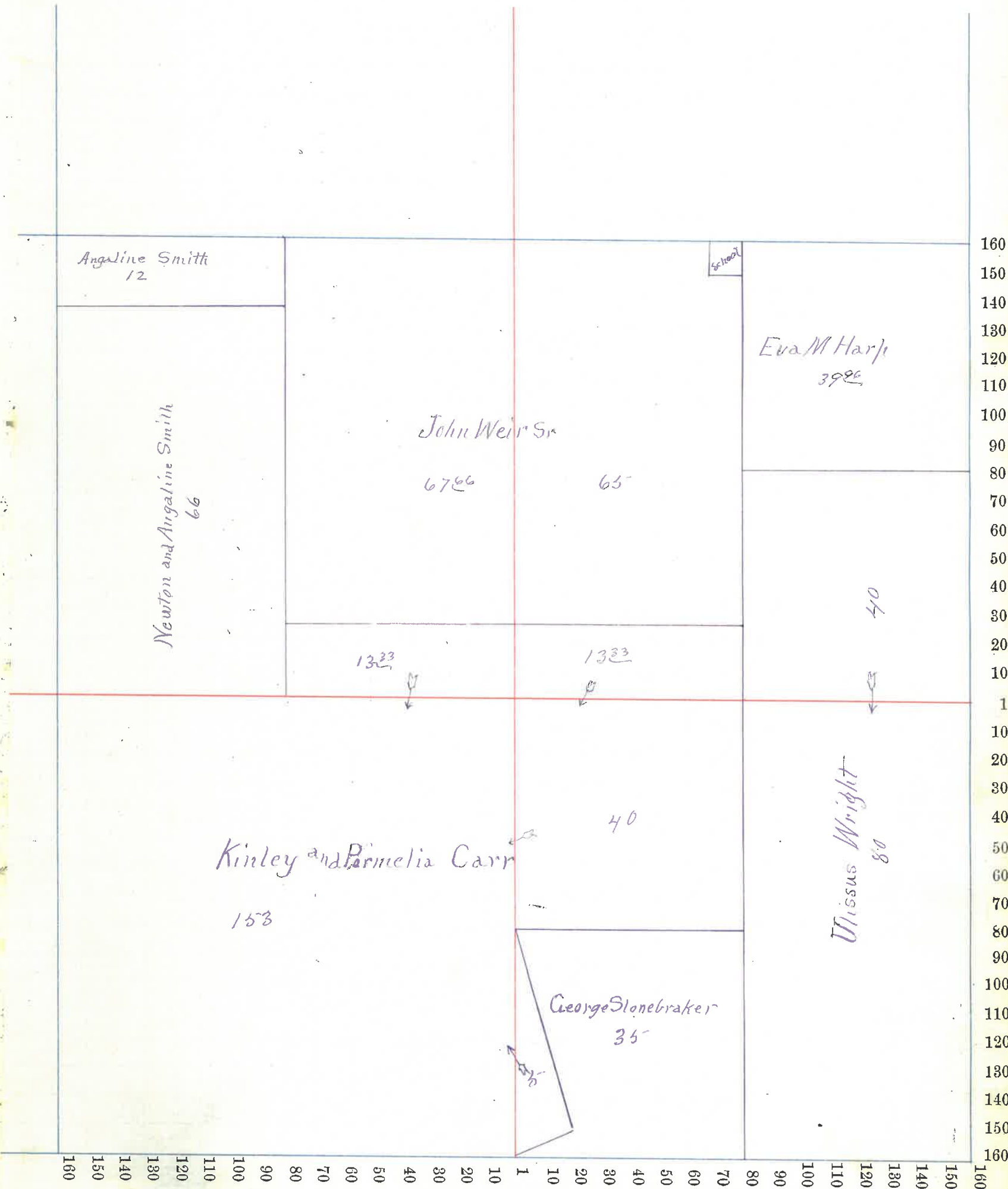
No. _____

Congressional Township No. 18, R. 5

Value of Lands and Improvements

Scale—Forty rods to an inch, or ten rods to a space, Congress Land, which is one mile square for a section.
 Number of acres in this section, according to the United States Survey, _____

200 350
 650
 400 2300
 250 650
 100 1950
 50 500
 20 2750



Assessor's Plat-Book for RIPLEY Township, No. _____

NAMES OF OWNERS.	Number on Plat.	DESCRIPTION.	Section.	Township.	Range.	Acres.	Hundredths.	Value of Lands.	Value of Improvements.	Value of Lands and Improvements
Stonebraker William Jr	A	W2-	NW4	31	18 5	18 90	155		155	
Roach Ellen	"	E2	NW4	31	18 5	18 90	200	50	250	
Stonebraker George		NW4	NE4	31	18 5	40	300		300	
Wright Ulysses		NE4	NE4	31	18 5	40	380		380	

Section No. 31

Congressional Township No. 18, R. 5

Value of
lands and
improvements

Scale—Forty rods to an inch, or ten rods to a space, Congress Land, which is one mile square for a section.


Number of acres in this section, according to the United States Survey, _____

150

250

300

350



Assessor's Plat-Book for RIPLEY Township, No. _____

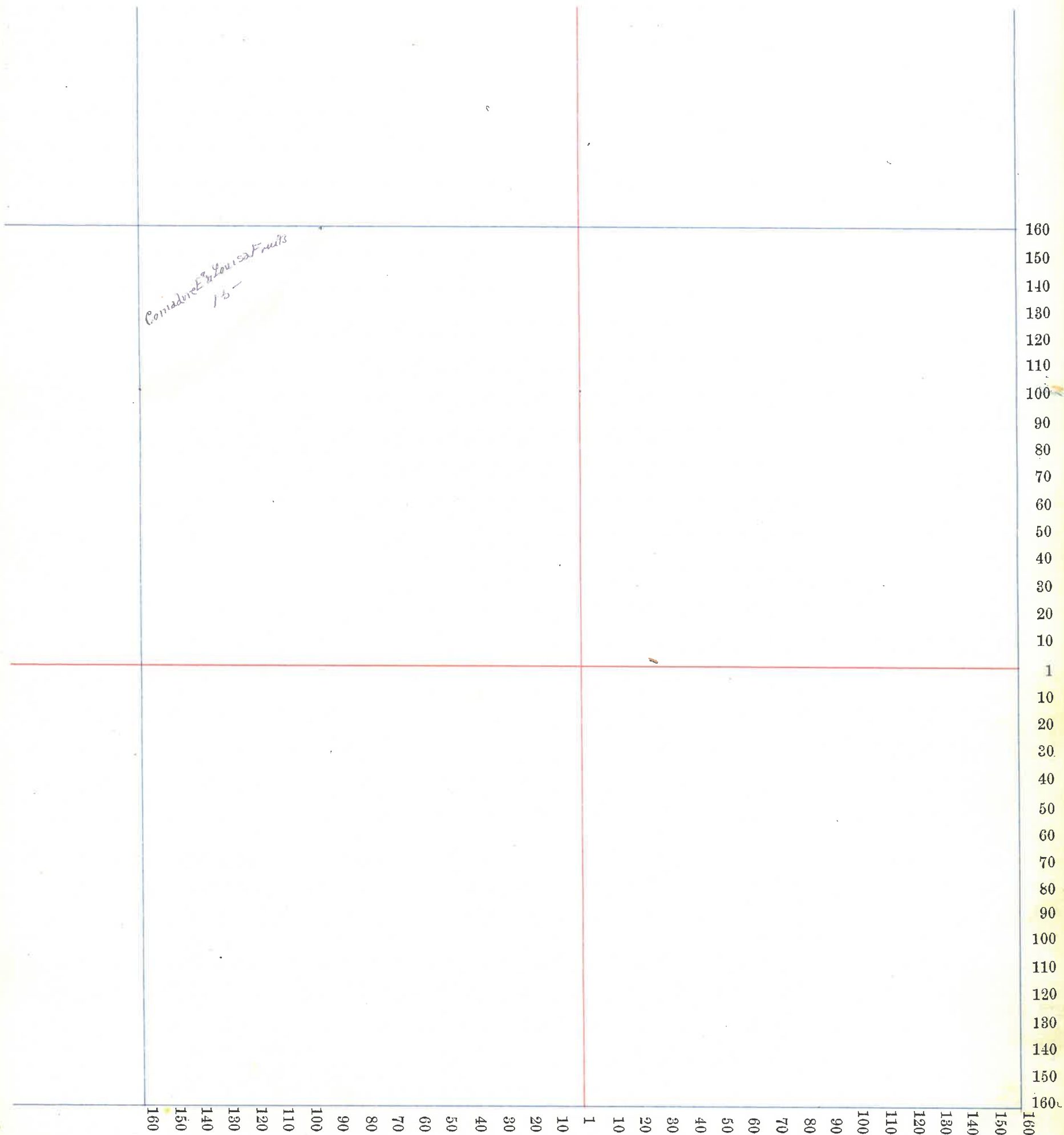
NAMES OF OWNERS.	Number on Plat.	DESCRIPTION.	Section.	Township.	Range.	Acres.	Hundredths.	Value of Land.	Value of Improve-ments.	Value of Lands and Improve-ments
<i>Fruits Comadore E and Louisa G.</i>	<i>Pl- W3</i>	<i>NW 32 18 5 15</i>						<i>225</i>	<i>150</i>	<i>375</i>

Section No. 32

Congressional Township No. 18, R. 5

Scale—Forty rods to an inch, or ten rods to a space, Congress Land, which is one mile square for a section.

Number of acres in this section, according to the United States Survey, _____



Assessor's Plat-Book for RIPLEY Township, No. _____


NAMES OF OWNERS.	Number on Plat.	DESCRIPTION.	Section.	Township.	Range.	Acres.	Hundredths.	Value of Lands.	Value of Improvements.	Value of Lands and Improvements	
Hall Robert T.	VR	NW 1/4	1	18	6	130	45	3330	600	4140	
Singer John & Joseph	"	W 1/2	NE 1/4	1	18	6	78	50	1530	1530	
John Hunter Heirs		E 1/2	NE 1/4	1	18	6	80	1600		1600	
Thompson Alex. T.		E 1/2	SE 1/4	1	18	6	80	1600		2500	
Livingood Anna L (Etal)		W 1/2	SE 1/4	1	18	6	80	2450	500	2950	
Herron Nancy E.		W 1/2	SW 1/4	1	18	6	80	2000			
Do	VR	E 1/2	SW 1/4	1	18	6	70	50	1000	300	3300
Herron Andrew	VR	E 1/2	SW 1/4	1	18	6	38	52	1050		1050

Section No. 1

Congressional Township No. 18, R. 6

Scale—Forty rods to an inch, or ten rods to a space, Congress Land, which is one mile square for a section.

Number of acres in this section, according to the United States Survey, _____



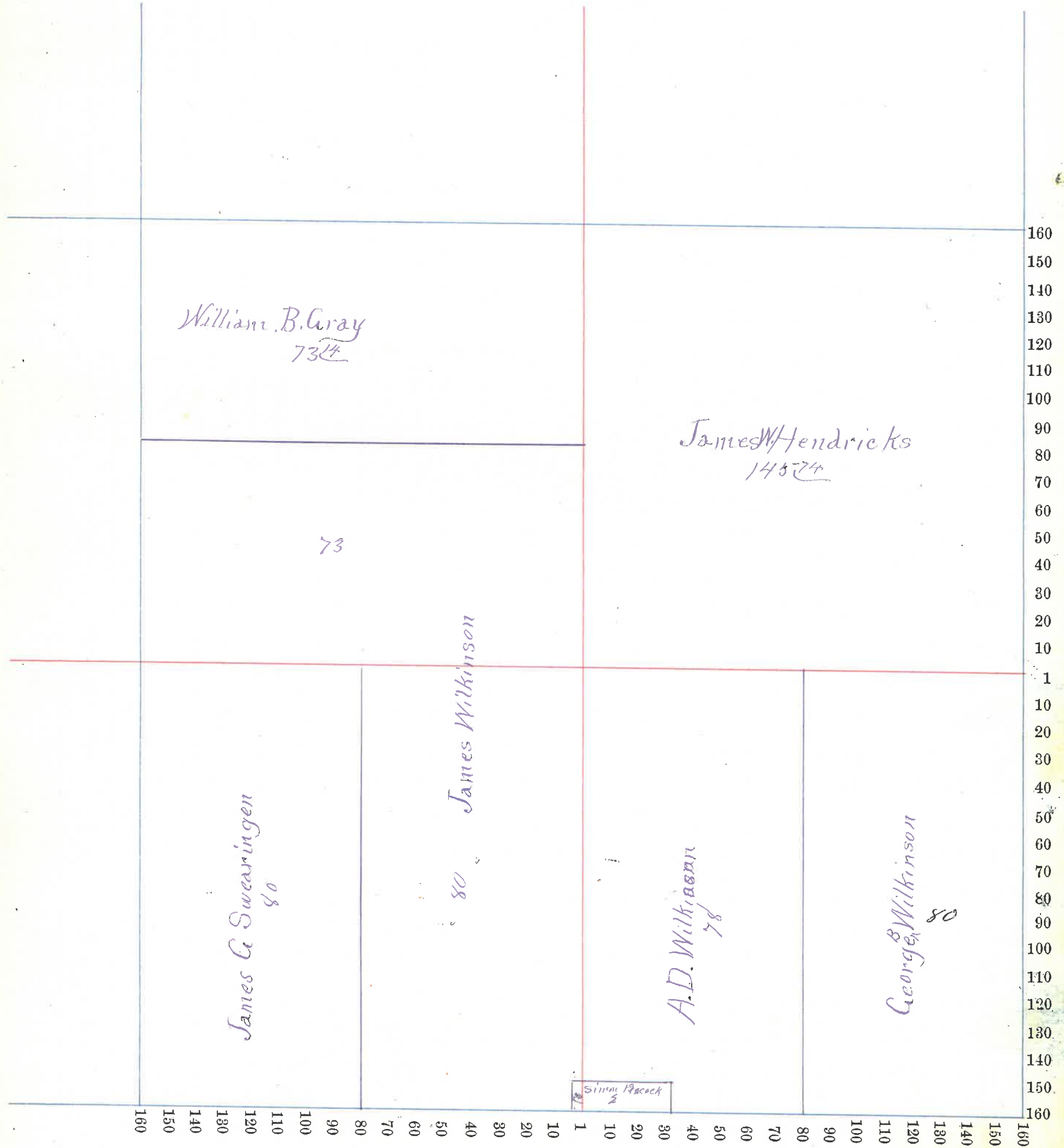
Assessor's Plat-Book for RIPLEY Township, No. _____

NAMES OF OWNERS.	Number on Plat.	DESCRIPTION.	Section.	Township.	Range.	Acres.	Hundredths.	Value of Lands.	Value of Improvements.	Value of Lands and Improvements
Gray William B	N 2 ²	NW 2 18 6	NW 2	18	6	73	14	1700		1700
Hendricks James W.	Pr	NE 4 18 6	NE 4	18	6	145	74	4000	750	4750
Wilkinson W.D.	Pr W 2	SE 2 18 6	SE 2	18	6	78		2400	350	2750
Wilkinson Geo B		E 2	SE 4	2	18	6	80	2400		2400
Wilkinson James		E 2	SW 3	2	18	6	80	2400	250	
Do		Pr S 2	NW 4	2	18	6	75	2,000		5700
Buearingen James G.		W 2	SW 4	2	18	6	80	2400	1200	3600

Section No. 2

Congressional Township No. 18, R. 6

Scale—Forty rods to an inch, or ten rods to a space, Congress Land, which is one mile square for a section.
Number of acres in this section, according to the United States Survey, _____



Assessor's Plat-Book for RIPLEY Township, No. _____

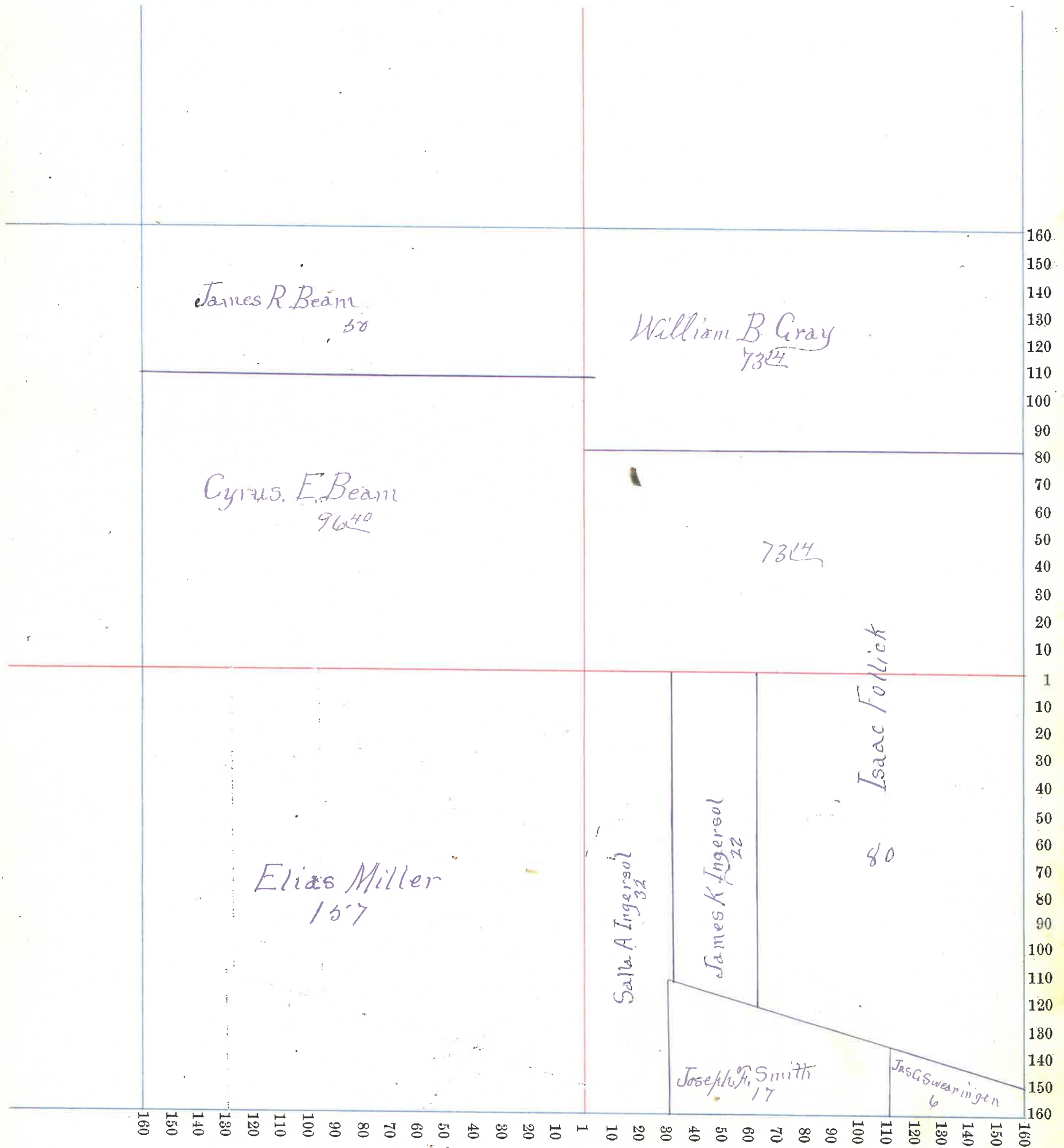
NAMES OF OWNERS.	Number on Plat.	DESCRIPTION.	Section.	Township.	Range.	Acres.	Hundredths.	Value of Lands.	Value of Improvements.	Value of Lands and Improvements
Beam James R	N R	NW 4	3	18	6	50		1250		1250
Beam Cyrus E	S R	NW 4	3	18	6	96 40		2400	600	3000
Gray William B	N fr	NE 4	3	18	6	73 14		1900	400	2300
Follick Isaac	R S 2	NE 4	3	18	6	73 14		1900	450	
do	R	SE 4	3	18	6	80		2100	450	4900
Miller Elias	fr	SW 4	3	18	6	157		4000	300	4300
Ingersoll Balla A	R W 2	SE 4	3	18	6	32		700	200	900
Ingersoll James K	R W 2	SE 4	3	18	6	22		500		500
Smith Joseph F	S R SE 4		3	18	6	17		420	490	870
Swearingen James G	R SE 4	SE 4	3	18	6	6		175		175

Section No. 3

Congressional Township No. 18, R. 6

Scale—Forty rods to an inch, or ten rods to a space, Congress Land, which is one mile square for a section.

Number of acres in this section, according to the United States Survey, _____



Assessor's Plat-Book for RIPLEY Township, No. _____

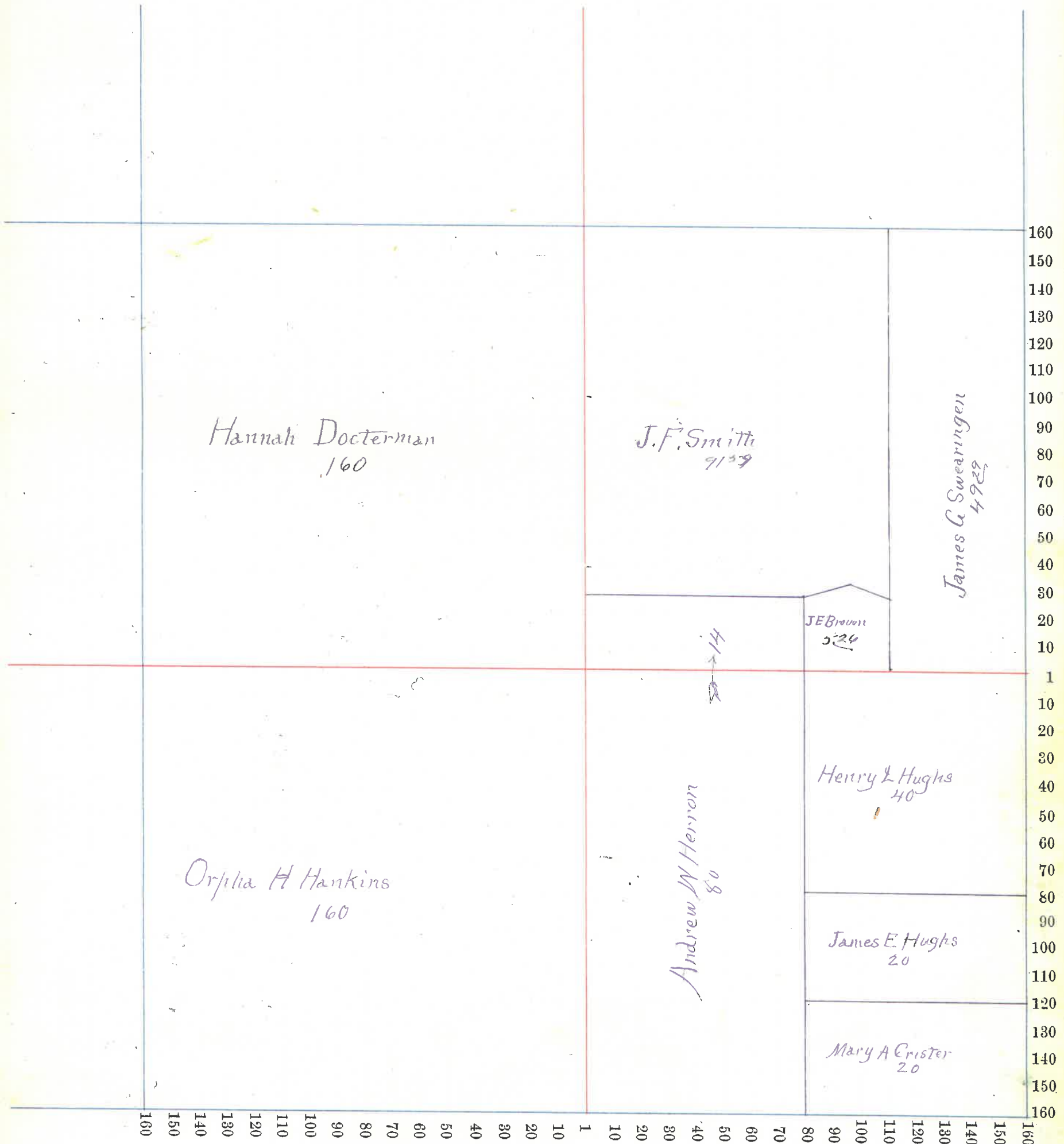
NAMES OF OWNERS.	Number on Plat.	DESCRIPTION.	Section.	Township.	Range.	Acres.	Hundredths.	Value of Lands.	Value of Improvements.	Value of Lands and Improvements
Doeterman Hannah						160		4560		4560
Smith Jos F.	Pr					91.39		2500	250	2750
Swearingen James G.	Pr	E2				49.29		1100		1100
Brown John E.	Pr	E2				5.26		175		175
Hughes Henry L.						40		1000		1000
Hughes James E.						20		500	400	900
Crister Mary A.						20		500		500
Herron Andrew W. do						80		2500	600	3100
	Pr					14		450	150	600
Hankins Orpha H.						160		5000	400	5400

Section No. 10

Congressional Township No. 18, R. 6

Scale—Forty rods to an inch, or ten rods to a space, Congress Land, which is one mile square for a section.

Number of acres in this section, according to the United States Survey, _____



Assessor's Plat-Book for **RIPLEY** Township, No. _____

NAMES OF OWNERS.	Number on Plat.	DESCRIPTION.	Section.	Township.	Range.	Acres.	Hundredths.	Value of Lands.	Value of Improvements.	Value of Lands and Improvements
Herron Thomas		fr	NW4	11	18	65	157	4900	500	
do		NW4	SW4	11	18	6	3870	1090		6490
Herron Andrew W		P W2	NE4	11	18	6	79	2250	500	2750
Hughes James E		N2 SW4	SW4	11	18	6	20	410		410
Crister Mary A		S2 SW4	SW4	11	18	6	20	410		410
McCormick James		W2	SE4	11	18	6	80	2000	1000	
do		Pr E2	SW4	11	18	6	78	1900		4900
Little Cyrus		E2	SE4	11	18	6	80	1800	225	
do		Pr E2	NE4	11	18	6	13 13	300		2325
Little Guy		Pr E2	NE4	11	18	6	13 13	300		300
Karshner Elizabeth		Pr E2	NE4	11	18	6	11 31	300		300
Karshner Joseph H		Pr E2	NE4	11	18	6	1 47	35		35
Keys Henry		Pr E2	NE4	11	18	6	19 15	450	300	750
Little Fannie		Pr E2	NE4	11	18	6	16 26	500	450	950


Section No. 11

Congressional Township No. 18, R. 6

ue of
s and
ements

Scale—Forty rods to an inch, or ten rods to a space, Congress Land, which is one mile square for a section.

Number of acres in this section, according to the United States Survey, _____



Assessor's Plat-Book for RIPLEY Township, No. _____

NAMES OF OWNERS.	Number on Plat.	DESCRIPTION.	Section.	Township.	Range.	Acres.	Hundredths.	Value of Lands.	Value of Improvements.	Value of Lands and Improvements
Steel James A			NE4	12	6	160		4800	300	5100
Bolser Harriet B		E2	NW4	12	6	80		1700	500	2200
Little Guy	W2		NW4	12	6	80		1800	700	2500
Swearingen			SE4	12	6	160		4800	800	5600
Fruits Book Etal			SW4	12	6	160		3450	1300	4750

Section No. 12


Congressional Township No. 18, R. 6

Value of
Lands and
Improvements

Scale—Forty rods to an inch, or ten rods to a space, Congress Land, which is one mile square for a section.

Number of acres in this section, according to the United States Survey, _____

3700
2200
2500
3600
4750



Assessor's Plat-Book for RIPLEY Township, No. _____


NAMES OF OWNERS.	Number on Plat.	DESCRIPTION.	Section.	Township.	Range.	Acres.	Hundredths.	Value of Lands.	Value of Improvements.	Value of Lands and Improvements
Fruits George Etal		NW 4 13 18 6				160		3450		3450
Fruits William	Pr	NE 4 13 18 6				159		3975	700	4675
Stanford David, G. 200	W 2	SW 4 13 18 6				40		2060	150	
	W 2 E 2	SE 4 13 18 6				40		1040	300	3750
Gilkey Daniel 200	W 2	SE 4 13 18 6				40		2100	600	
	E 2 E 2	SW 4 13 18 6				40		1050		3750
Elmore Mathias	E 2	SE 4 13 18 6				80		2100	250	2350

Section No. 13

Congressional Township No. 18, R. 6

Scale—Forty rods to an inch, or ten rods to a space, Congress Land, which is one mile square for a section.

Number of acres in this section, according to the United States Survey, _____



Assessor's Plat-Book for RIPLEY Township, No. _____

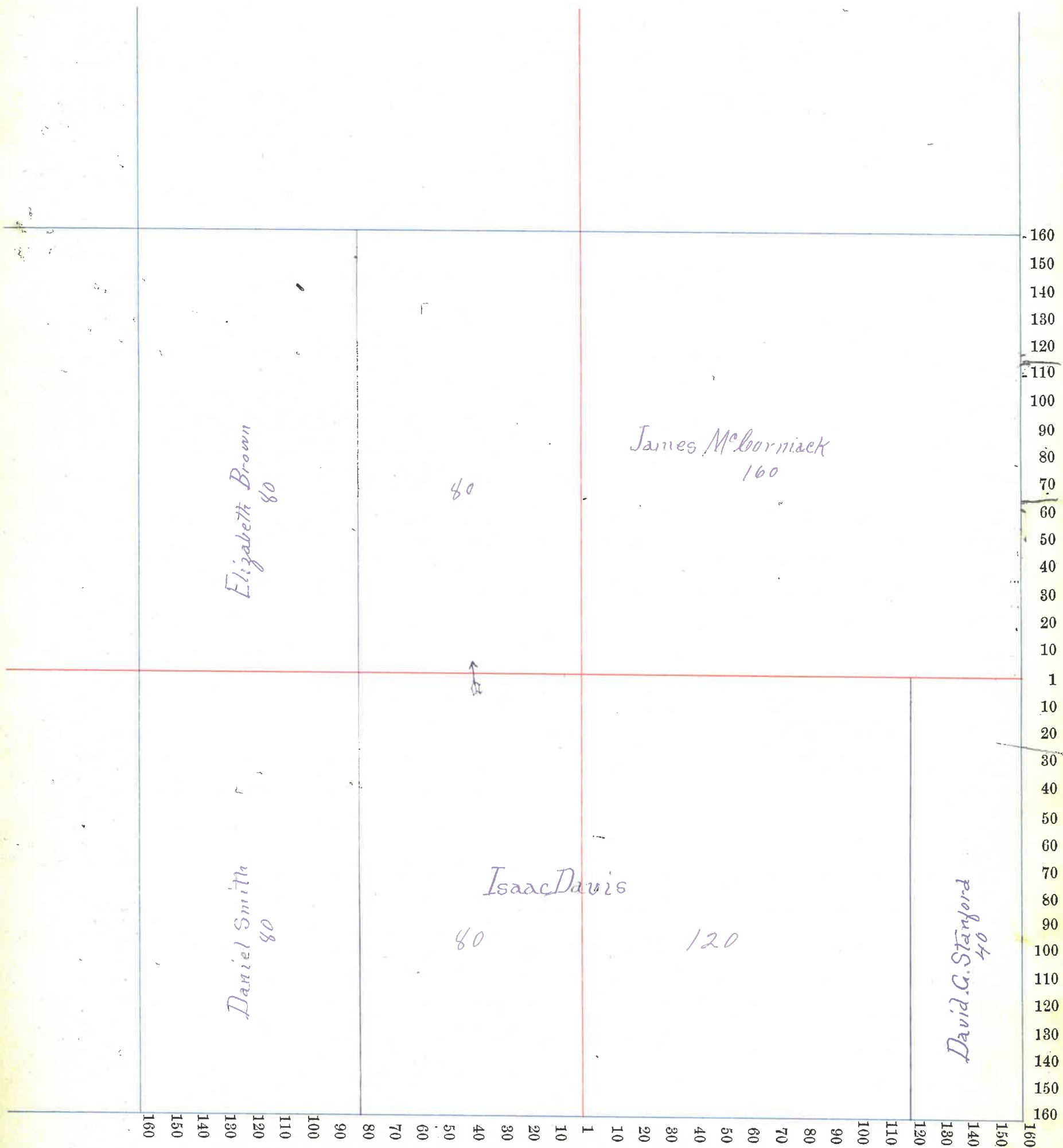
NAMES OF OWNERS.	Number on Plat.	DESCRIPTION.	Section.	Township.	Range.	Acres.	Hundredths.	Value of Lands.	Value of Improve-ments.	Value of Lands and Improvements
McCormick James		NE ⁴	14	18	6	160		3800	250	4050
Brown Elizabeth		W ²	NW ⁴	14	6	80		2000		2000
Smith Daniel		W ²	SW ⁴	14	6	80		2100	600	2700
Davis Isaac		E ²	NW ⁴	14	6	80		1200		
Do	R		SE ⁴	14	6	120		3500	600	
Do		E ²	SW ⁴	14	6	80		2200		8500
Stanford David G		E ² E ²	SE ⁴	14	6	40		1000		1000

Section No. 14

Congressional Township No. 18, R. 6

Scale—Forty rods to an inch, or ten rods to a space, Congress Land, which is one mile square for a section.

Number of acres in this section, according to the United States Survey, _____



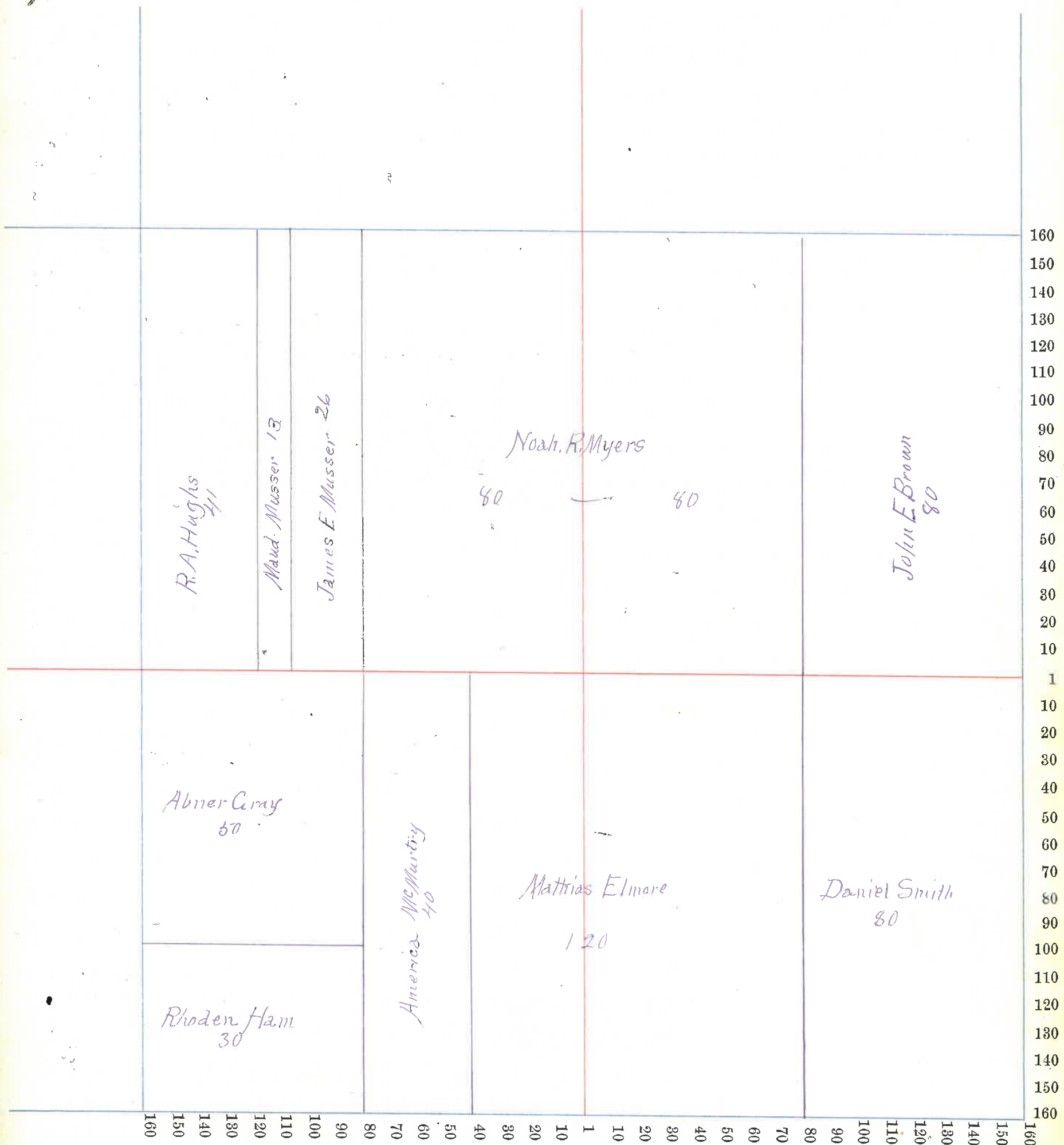
Assessor's Plat-Book for RIPLEY Township, No. _____

NAMES OF OWNERS.	Number on Plat.	DESCRIPTION.	Section.	Township.	Range.	Acres.	Hundredths.	Value of Lands.	Value of Improvements.	Value of Lands and Improvements
John E Brown		E2	NE4	15	18	6	80	2000	700	2700
Myers Noah R. 100		E2 W2	NW4	15	18	6	80	2000	300	4550
Musser James E		Pt W2	NW4	15	18	6	26	650		650
Musser Maud		Pr W2	NW4	15	18	6	13	325		325
Hughes RA		Pr W2	NW4	15	18	6	41	1100	750	1850
Gray Abner		Pr W2	SW4	15	18	6	30	1300	250	1550
Ham Rhoden		Pr W2	SW4	15	18	6	30	800		800
Mc Murtry America		W2 E2	SW4	15	18	6	40	900	200	1100
Elmore Mathias 10		W2 E2 E2	SE4	15	18	6	80	2200		3300
Smith Daniel S		E2	SE4	15	18	6	80	2000		2000

Section No. 15

Congressional Township No. 18, R. 6

Scale—Forty rods to an inch, or ten rods to a space, Congress Land, which is one mile square for a section.
Number of acres in this section, according to the United States Survey, _____



Assessor's Plat-Book for IRIPLEY Township, No. _____

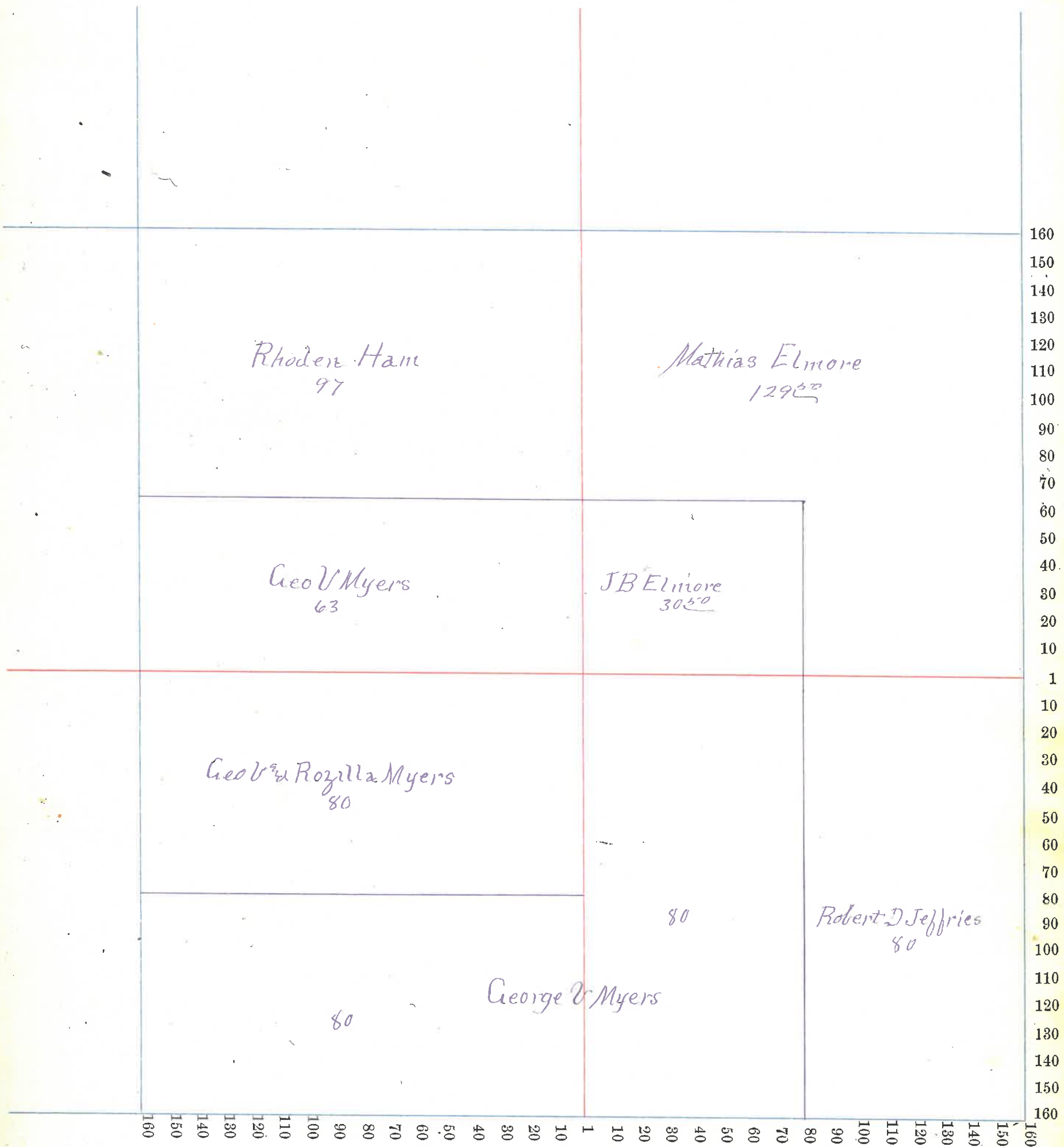
NAMES OF OWNERS.	Number on Plat.	DESCRIPTION.	Section.	Township.	Range.	Acres.	Hundredths.	Value of Lands.	Value of Improvements.	Value of Lands and Improvements
Elmore Mathias do	E2	NE ⁴	22	18	6	80	2100	800		
	Pt	W2	NE ⁴	22	18	6	48	501	1040	3940
Elmore James B	Pt	N2	NE ⁴	22	18	6	30	50	750	750
Ham Rhoden	N.Pt	NW ⁴	22	18	6	97	2600	750	3350	
Myers George V do do	S Pt	NW ⁴	22	18	6	63	1800			
	S2	SW ⁴	22	18	6	2100	2100	1600		
	W2	SE ⁴	22	18	6	80	2300	350	8050	
Myers Georg V Ed Rozilla	N2	SW ⁴	22	18	6	80	2300	300	2600	
Jeppies R.D.	E2	SE ⁴	22	18	6	80	2400		2400	

Section No. 22

Congressional Township No. 18, R. 6

Scale—Forty rods to an inch, or ten rods to a space, Congress Land, which is one mile square for a section.

Number of acres in this section, according to the United States Survey, _____



Assessor's Plat-Book for **RIPLEY** Township, No. _____

NAMES OF OWNERS.	Number on Plat.	DESCRIPTION.	DESCRIPTION.					Value of Lands.	Value of Improve-ments.	Value of Lands and Improvements	
			Section.	Township.	Range.	Acres.	Hundredths.				
Deets William		Pr NE ⁴	NE ⁴	23	18	6	16	40	330	200	530
Elmore Ruth		W ²	NE ⁴	23	18	6	80		2100	300	2400
Truax Samuel		NE ⁴	SE ⁴	23	18	6	40		1300		
do		Pr E ²	NE ⁴	23	18	6	62	56	1850	200	
do		Pr W ²	SE ⁴	23	18	6	13	36	420		
do		NE ⁴	SW ⁴	23	18	6	40		1200		3470
Elmore James B Ed Mary A			NW ⁴	23	18	6	160		4500	400	4900
Jeffries Robert		W ²	SW ⁴	23	18	6	80		2400	2200	4600
Truax Levina		Pr W ²	SE ⁴	23	18	6	38	95	1100	350	1450
do		Pr E ²	SW ⁴								
Truax John M		Pr W ²	SE ⁴	23	18	6	35	75	1020	300	1370
		Pr E ²	SW ⁴								
Campbell Andrew Ed Angalins Heirs of		Pr E ²	SE ⁴	23	18	6	50		25	130	625
		Pr W ²	SE ⁴	23	18	6	17	92	500		
Campbell Angalins		Pr W ²	SE ⁴	23	18	6	4	48	125		125
Truax Marquis P		Pr W ²	SE ⁴	23	18	6	4	63	150		150
Clark Mary & Elizabeth		Pr E ²	SE ⁴	23	18	6	25		25	300	325
Truax Charles W		Pr W ²	SE ⁴	23	18	6	1		35	100	135
Ward B. & Mary A		Pr W ²	SE ⁴	23	18	6	54		50	350	400
Newkirk Jonathan		Pr W ²	SE ⁴	23	18	6	66		50	300	350
Fitus Luc		Pr W ²	SE ⁴	23	18	6	66		50	300	350

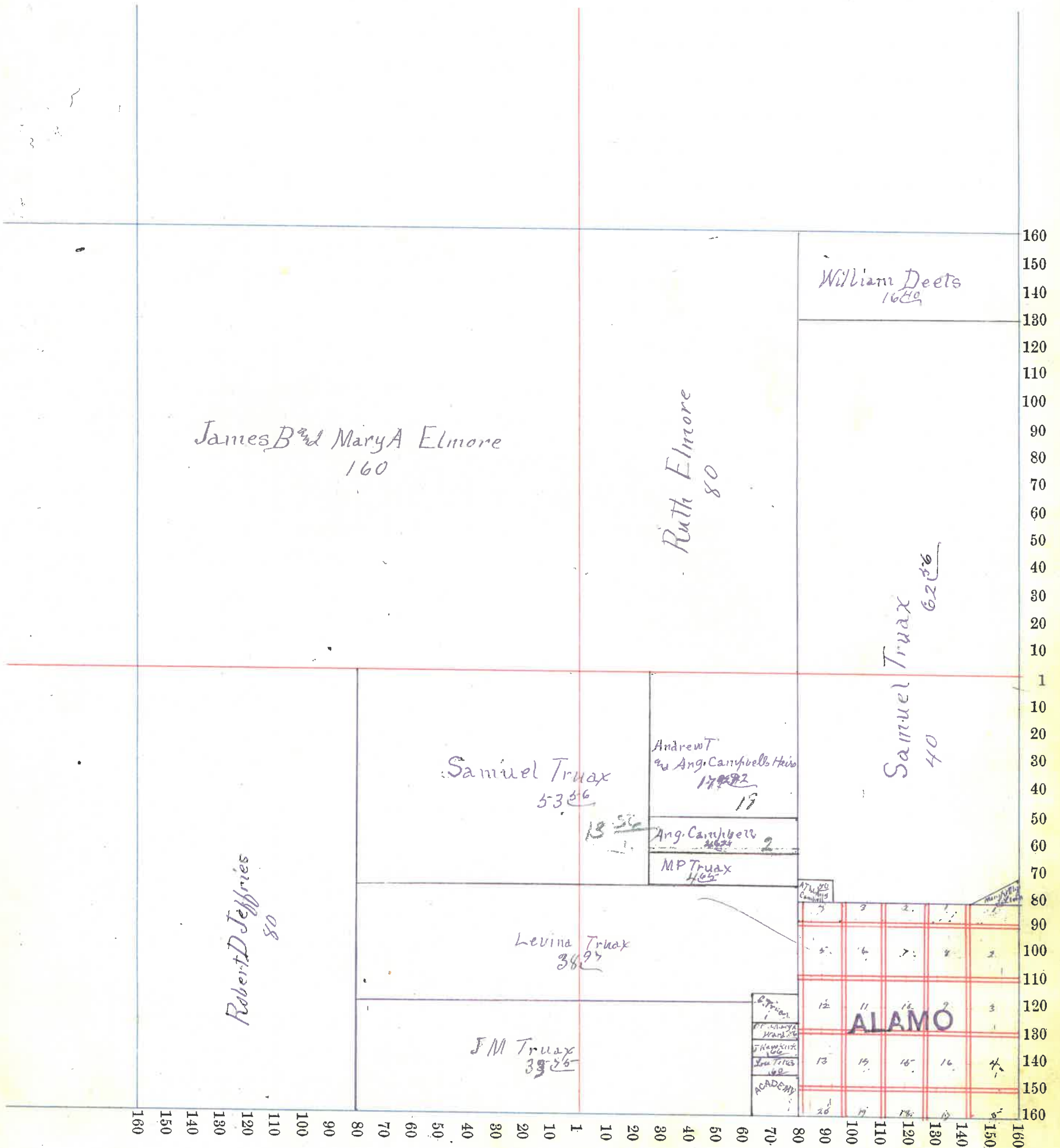
Section No. 23

Congressional Township No. 18, R. 6



Scale—Forty rods to an inch, or ten rods to a space, Congress Land, which is one mile square for a section.

Number of acres in this section, according to the United States Survey, _____



Assessor's Plat-Book for RIPLEY Township, No. _____

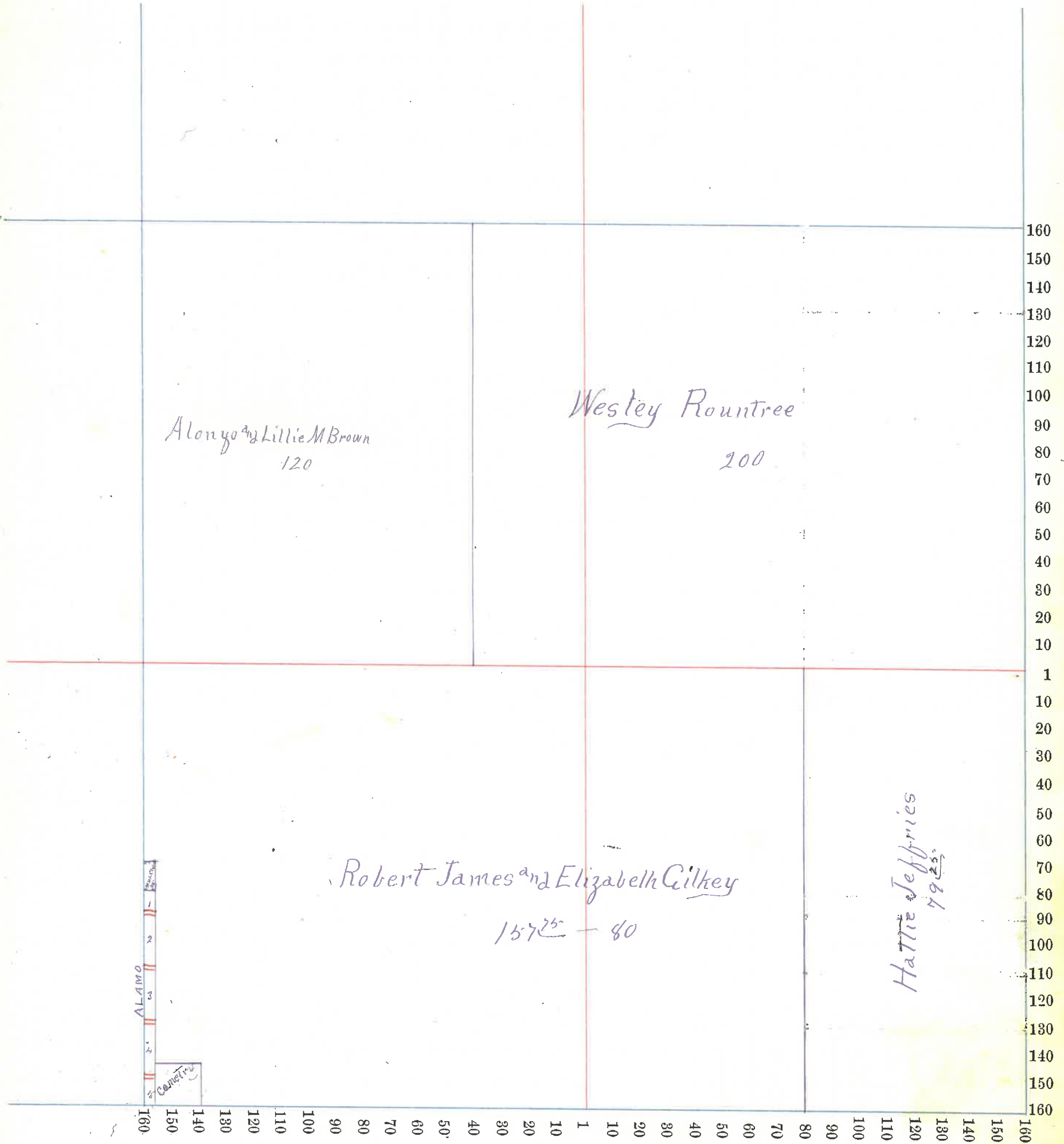
NAMES OF OWNERS.	Number on Plat.	DESCRIPTION.	Section.	Township.	Range.	Acres.	Hundredths.	Value of Lands.	Value of Improvements.	Value of Lands and Improvements
Rountree Wesley do	Pr	E2	N84 24 18 6	160	8700					
		NW4 24 18 6	40	1250	1000	7350				
Brown Alonzo rd Lillie M	Pr		NW4 24 18 6	120	3800	750	4550			
Jeffries Hattie	E2		S24 24 18 6	79	2200	450	2650			
Gilkey Robert James rd Elizabeth	Pr		SW4 24 18 6	157	5100	200				
		W2	SE4 24 18 6	80	2300		8100			
Clarke Mary rd Elizabeth	Pr		SW4 24 18 6	25	25	100	125			

Section No. 24

Congressional Township No. 18, R. 6

Scale—Forty rods to an inch, or ten rods to a space, Congress Land, which is one mile square for a section.

Number of acres in this section, according to the United States Survey, _____



Assessor's Plat-Book for RIPLEY Township, No. _____

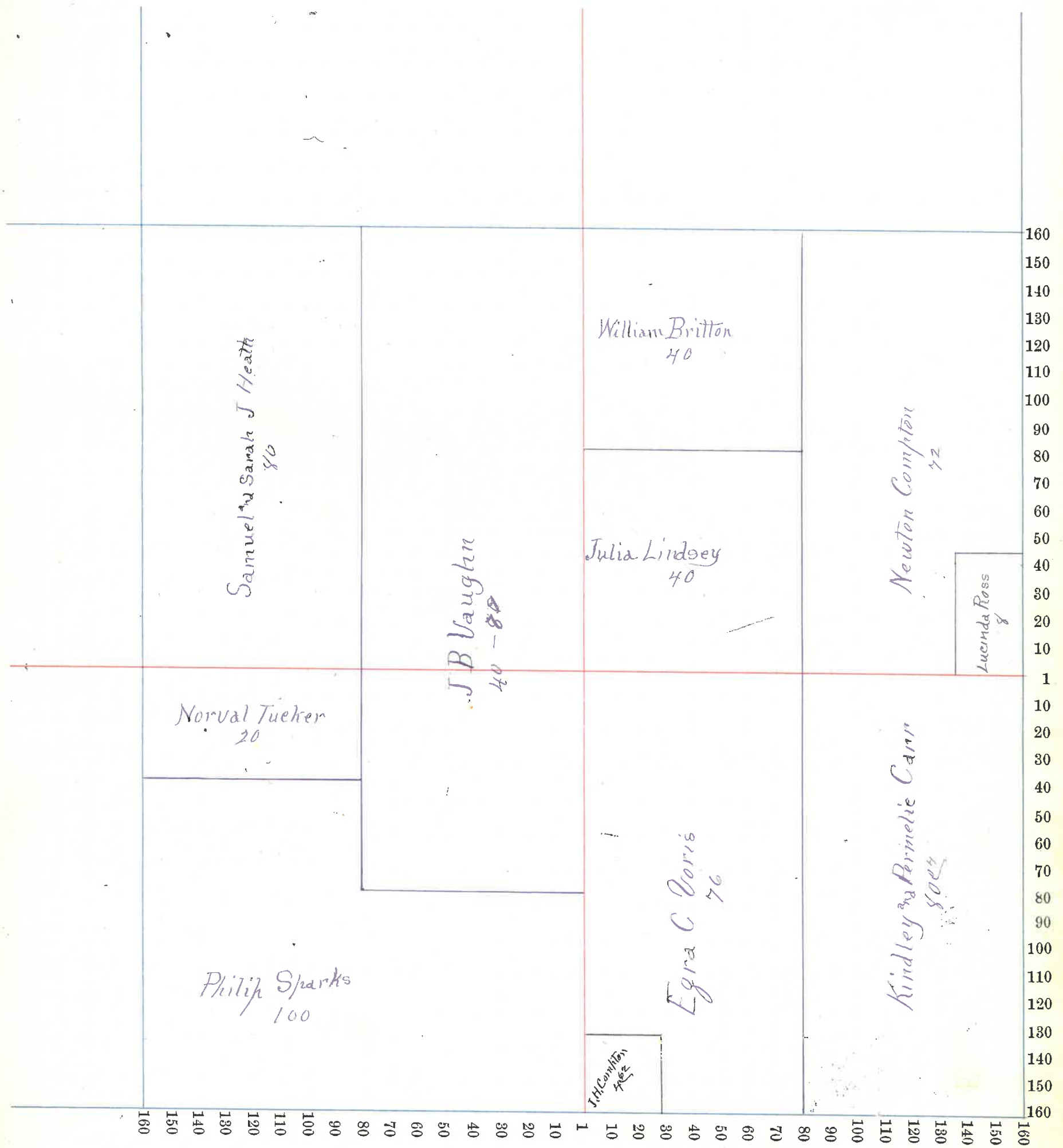
NAMES OF OWNERS.	Number on Plat.	DESCRIPTION.	Section.	Township.	Range.	Acres.	Hundredths.	Value of Lands.	Value of Improvements.	Value of Lands and Improvements
Compton Newton		R E ²	NE ⁴	25-18	6	72	950	100	1050	
Ross Lucinda		R E ²	NE ⁴	25-18	6	8	50		50	
Britton William		NW ⁴	NE ⁴	25-18	6	40	650	50	700	
Vaughn John B Do		E ² NE ⁴	NW ⁴ SW ⁴	25-18	6	79 40	1400 400	600	3300	
Tucker Norval		N ² NW ⁴	SW ⁴	25-18	6	20	300		300	
Sparks Philife Do		R N ² SE ⁴	SW ⁴ SW ⁴	25-18	6	60 40	740 460	500	1700	
Varis Ezra G		R W ²	SE ⁴	25-18	6	76	750	200	950	
Carr Kindey Ed Permelia		R E ²	SW ⁴	25-18	6	80	400		800	
Compton John H		R W ²	SE ⁴	25-18	6	462	35		35	
Lindsey Julia A		SW ⁴	NE ⁴	25-18	6	40	500		500	

Section No. 25

Congressional Township No. 18, R. 6

Scale—Forty rods to an inch, or ten rods to a space, Congress Land, which is one mile square for a section.

Number of acres in this section, according to the United States Survey, _____

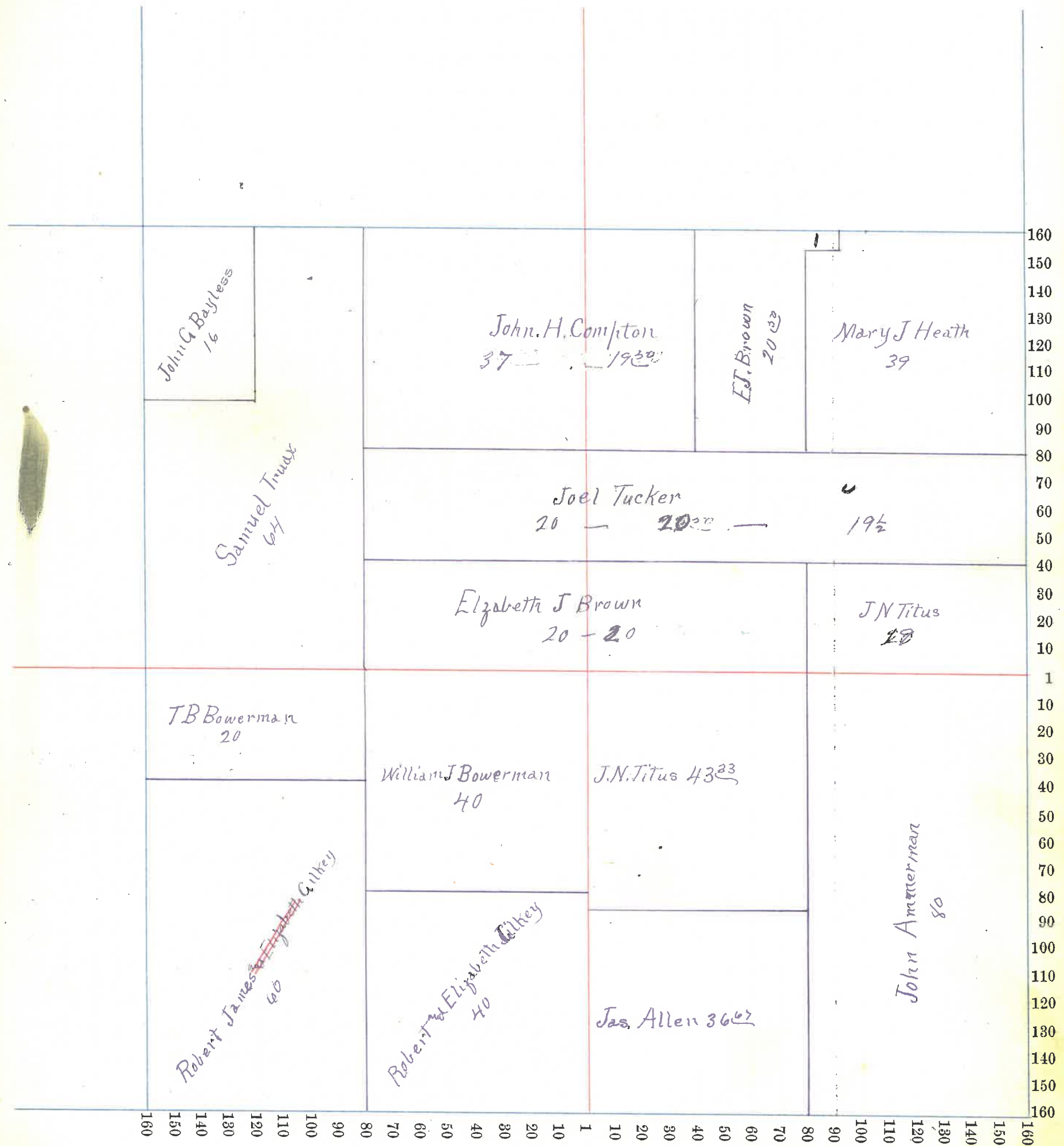


NAMES OF OWNERS.	Number on Plat.	DESCRIPTION.	Section.	Township.	Range.	Acres.	Hundredths.	Value of Lands.	Value of Improvements.	Value of Lands and Improvements	
Heath Mary J		Pr W2	NE4	26	18	6	39	1300	1200		
Brown Elizabeth J		Pr W2	NE4	26	18	6	20	50	750	750	
do		S2 SW4	NW4	26	18	6	20	550			
do		S2 SE4	NE4	26	18	6	20	600		2650	
Compton John H		Pr W2	NE4	26	18	6	19	50	590	250	
do		Pr E2	N4	26	18	6	37	10	65	1905	
Titus J. N.		Pr S2 SE4	NE4	26	18	6	19	4	75	1175	
do		Pr W2	SE4	26	18	6	43	33	1030		
Tucker Joel		NW4 S2	NE4	26	18	6	39	50			
do		N Pr SE4	NW4	26	18	6	20	1	25	450	2175
Truax Samuel		Pr W2	NW4	26	18	6	64	1	50	1750	1750
Bayless John S.		Pr W2	NW4	26	18	6	16	4	50	400	850
Bowerman J B		N2 NW4	SW4	26	18	6	20	4	50	200	650
Bowerman William B		NW4	SW4	26	18	6	40	9	00	350	1250
Gilkey Robert Et Elizabeth		SE4	SW4	26	18	6	40	10	00	250	1250
Gilkey Robert James Et Elizabeth		Pr W2	SW4	26	18	6	60	1	500		1500
Allen James		Pr SW4	SE4	26	18	6	36	67	750	650	1300
Ammerman John		E2	SE4	26	18	6	80	1	800	500	2300

Section No. 26

Congressional Township No. 18, R. 6

Scale—Forty rods to an inch, or ten rods to a space, Congress Land, which is one mile square for a section.
Number of acres in this section, according to the United States Survey, _____



County, Indiana, 1895.

Assessor's Plat-Book for **RIPLEY**

Township, No. _____

BEYER-HEIL PRINTING CO., PRS., INDOLA

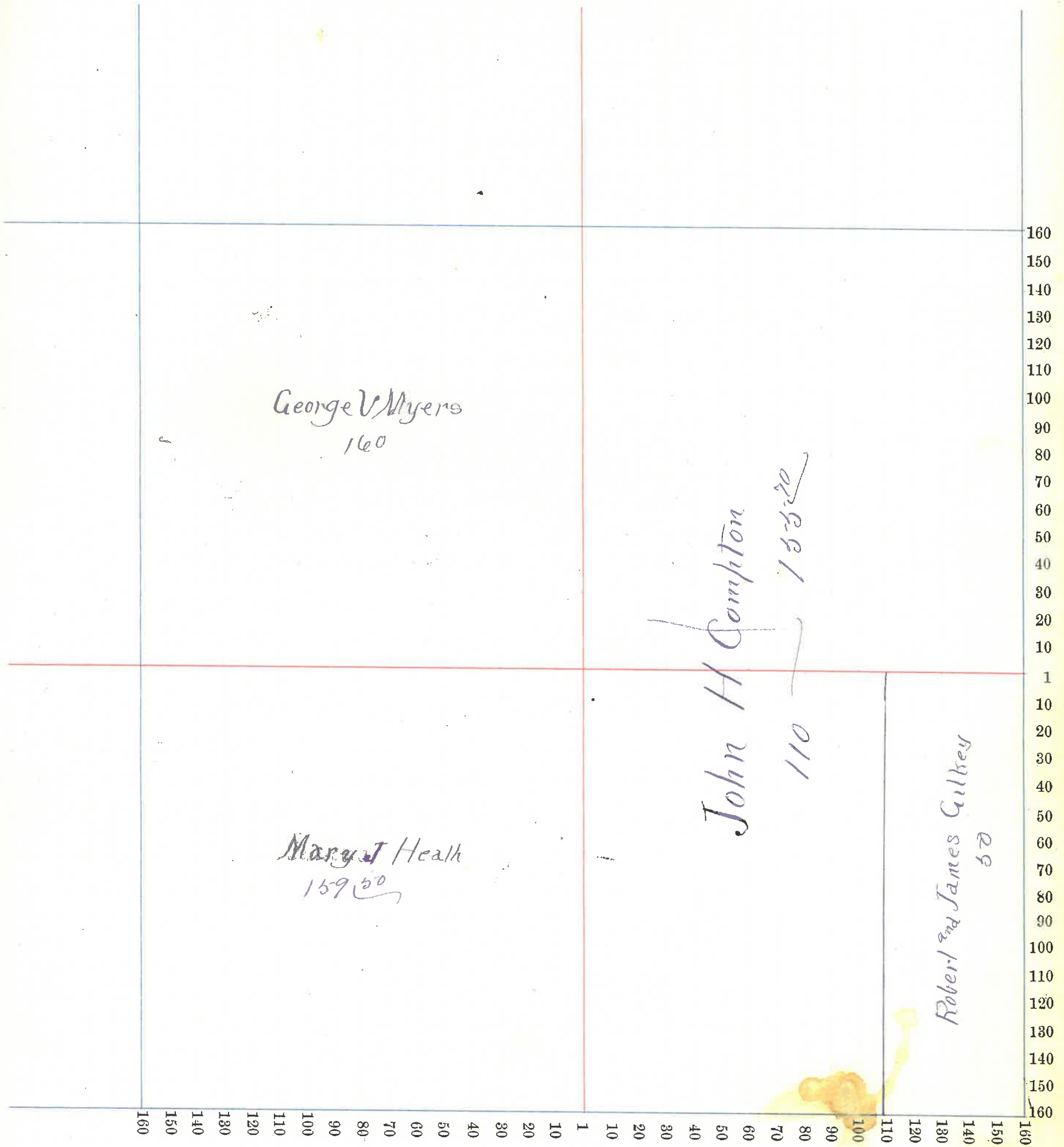
NAMES OF OWNERS.	Number on Plat.	DESCRIPTION.	Section.	Township.	Range.	Acres.	Hundredths.	Value of Lands.	Value of Improvements.	Value of Lands and Improvements
Myers George V			NW ⁴	27	18	6	160	4400	200	4800
Heath Mary J		A	SW ⁴	27	18	6	13950	4400	1200	5600
Compton John H do		A	SE ⁴	27	18	6	110	3080	206	
		B	NE ⁴	27	18	6	15370	4430	75	8285
Gilkey Robert & James		A	E ²	SE ⁴	27	18	6	50	1400	1400

Section No. 27

Congressional Township No. 18, R. 6

Scale—Forty rods to an inch, or ten rods to a space, Congress Land, which is one mile square for a section.

Number of acres in this section, according to the United States Survey, _____

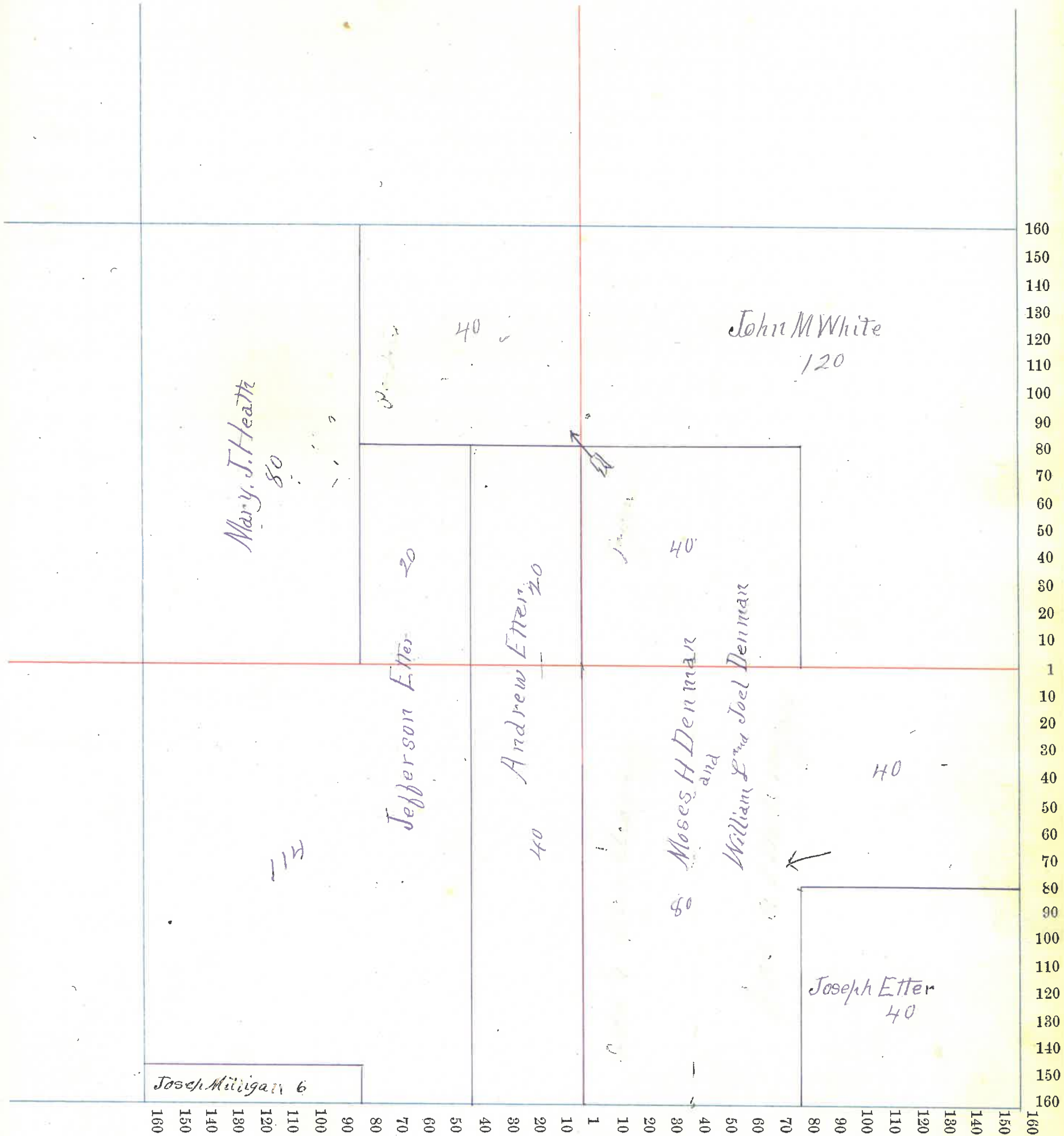


Section No. 34

Congressional Township No. 18, R. 6

Scale—Forty rods to an inch, or ten rods to a space, Congress Land, which is one mile square for a section.

Number of acres in this section, according to the United States Survey, _____



Assessor's Plat-Book for RIPLEY Township, No. _____


NAMES OF OWNERS,	Number on Plat.	DESCRIPTION.	Section.	Township.	Range.	Acres.	Hundredths.	Value of Lands.	Value of Improve-ments.	Value of Lands and Improvements
Ammerman John		NE 4	NE 4	35	18	6	40	280		280
Allen James		NW 4	NE 4	35	18	6	40	320		
do	Pr	NE 4	NE 4	1	"	"	40	280		
do	Pr	SW 4	NE 4	35	"	"	13.33	105		
do	Pr	E 2	NW 4	11	"	"	79	1150	150	2005
Ross Lucinda A	Pr	SW 4	NE 4	35	18	6	26.67	200	50	250
White John M		W 2	NW 4	35	18	6	80	2000	600	2600
Picket William		N 2	SW 4	35	18	6	80	800	300	1200
Krout Charles		NW 4	SE 4	35	18	6	40	375	50	425
Davis James Ed Amanda		NE 4	SE 4	35	18	6	40	250	50	300
Etter Joseph		SW 4	SW 4	35	18	6	40	300	200	500
Huffmire William B and Savanna		SE 4	SW 4	35	18	6	40	200	150	350
Killigan Joseph		NW 4 E 2	SE 4	35	18	6	23	250		250
Weller Edward	Pr	E 2	SE 4	35	18	6	37	400	250	650

Section No. 35

Congressional Township No. 18, R. 6

Scale—Forty rods to an inch, or ten rods to a space, Congress Land, which is one mile square for a section.

Number of acres in this section, according to the United States Survey, _____



Assessor's Plat-Book for RIPLEY Township, No. _____

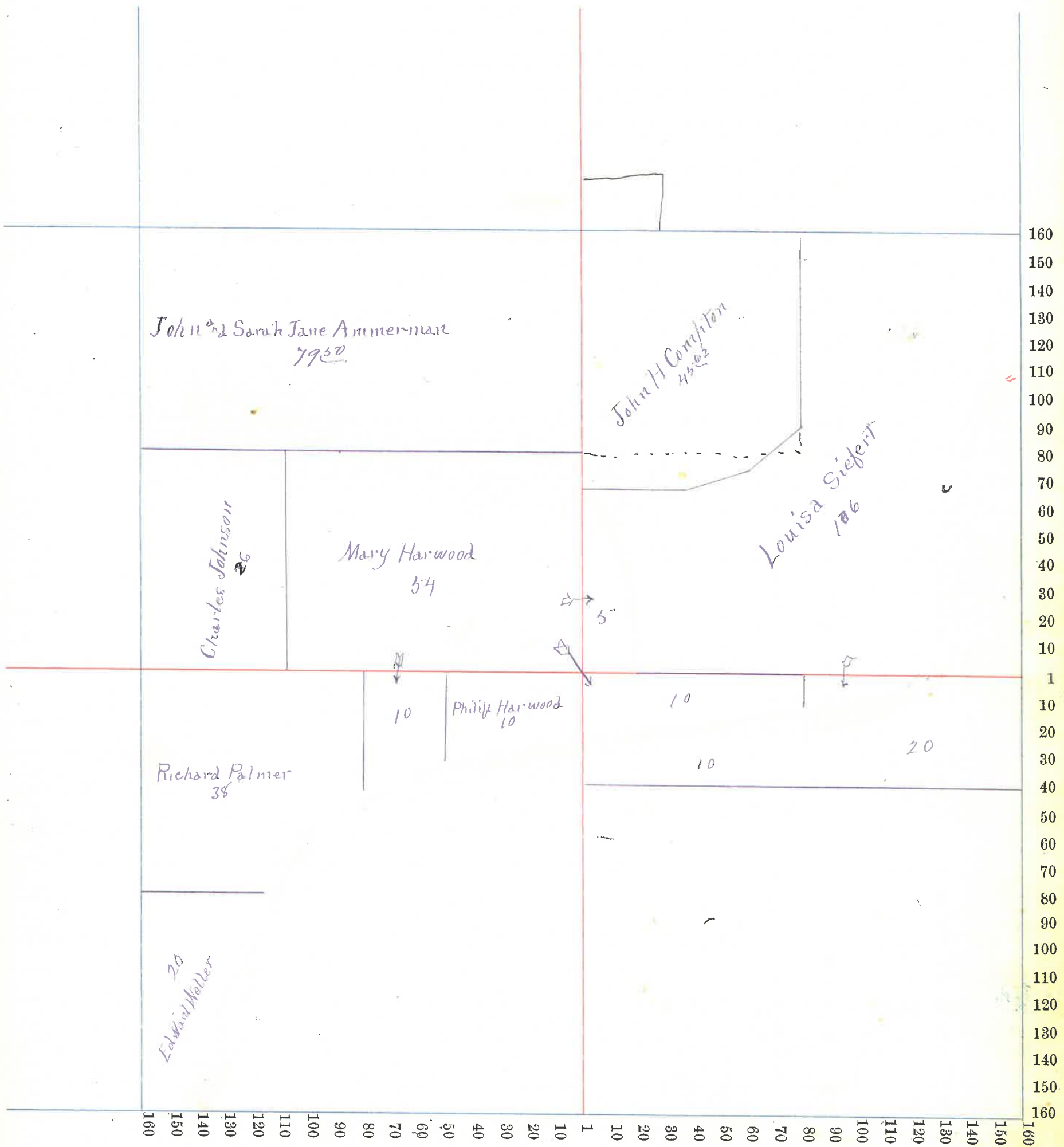
NAMES OF OWNERS.	Number on Plat.	DESCRIPTION.	Section.	Township.	Range.	Acres.	Hundredths.	Value of Lands.	Value of Improvements.	Value of Lands and Improvements
Ammerman John and Sarah Jane	N 2	NW 4 36 18 6				79.50		700	350	1050
Luisa Siefert do do	N 1	NE 4 36 18 6				106		1100		
	NE 4	SE 4 36 18 6				20		740	350	
	N 1 NE 4	SE 4 36 18 6				10		30		1660
Harwood Mary do do		SE 4				40		300	250	
	E 1/2	SW 4				14		100		
	N 1/2	NW 4				10		60		
	N 1/2	NE 4				10		50		370
	N 1/2	SW 4				5		20		
Harwood Philip	N 1/2	NE 4				10		40		40
Palmer Richard	NW 4	SW 4 36 18 6				38		150		150
Weller Edward	N 1/2	SW 4				20		100		100
Johnson Charles	NW 1/4	S 2				26		150		150
Compton John H	N 1/2	NE 4 36 18 6				45.62		270	25	295

Section No. 36

Congressional Township No. 18, R. 6

Scale—Forty rods to an inch, or ten rods to a space, Congress Land, which is one mile square for a section.

Number of acres in this section, according to the United States Survey, _____



County, Indiana, 1895.

Assessor's Plat-Book for RIPLEY Township, No. _____


NAMES OF OWNERS.	Number on Plat.	DESCRIPTION.	Section.	Township.	Range.	Acres.	Hundredths.	Value of Lands.	Value of Improvements.	Value of Lands and Improvements
<i>Mary J. Ammerman</i>	<i>185</i>	<i>NW 1/4 17 6</i>	<i>4</i>			<i>25</i>			<i>25</i>	

Section No. 1

Congressional Township No. 17, R. 6

Scale—Forty rods to an inch, or ten rods to a space, Congress Land, which is one mile square for a section.

Number of acres in this section, according to the United States Survey, _____



Assessor's Plat-Book for **RIPLEY** Township, No. _____

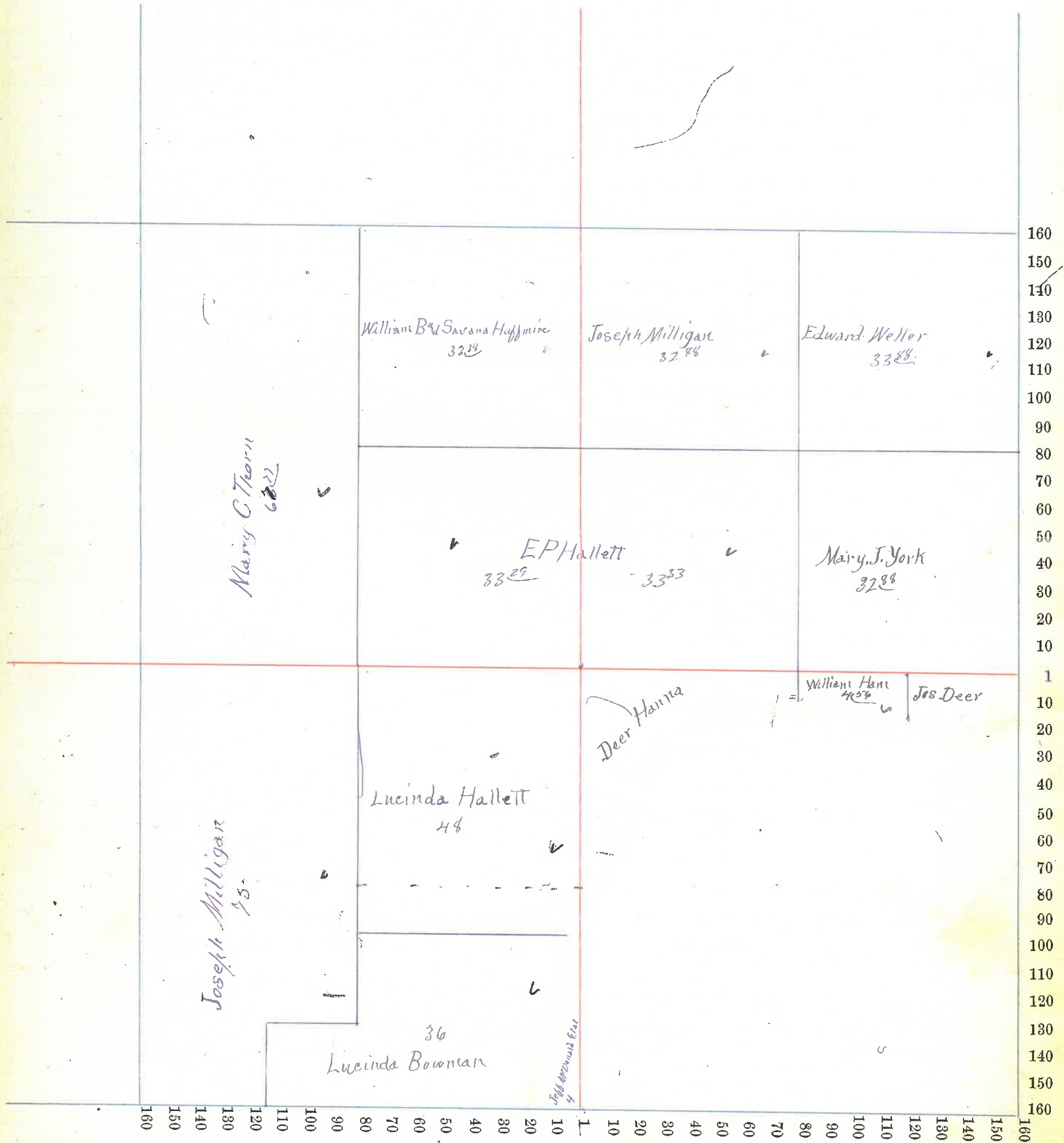
NAMES OF OWNERS.	Number on Plat.	DESCRIPTION.	Section.	Township.	Range.	Acres.	Hundredths.	Value of Lands.	Value of Improvements.	Value of Lands and Improvements
Weller Edward		NE ⁴	NE ⁴	2	17	6	33 88	175		175
Milligan Joseph		NW ⁴	NE ⁴	2	17	6	32 88	150		
do	Pr	W ²	SW⁴	2	17	6	75	600		750
Huffmire William B and Savana		NE ⁴	NW ⁴	2	17	6	33 88	125		125
Thorn Mary C		W ²	NW ⁴	2	17	6	68 77	650		650
Hallett Elijah P do		SE ⁴ fr	NW ⁴	2	17	6	33 29	300		
		SW ⁴ fr	NE ⁴	"	"	"	33 33	300		600
Ham William	Pr	NE ⁴	SE ⁴	2	17	6	456	60	150	210
Hallett Lucinda J	N Pr	E ²	SW ⁴	2	17	6	48	500		500
Bowman Lucinda	1st		SW ⁴	2	17	6	36	400	300	700
York Mary J		SE ⁴ fr	NE ⁴	2	17	6	32 88	200	200	400

Section No. 2

Congressional Township No. 17, R. 6

Scale—Forty rods to an inch, or ten rods to a space, Congress Land, which is one mile square for a section.

Number of acres in this section, according to the United States Survey, _____



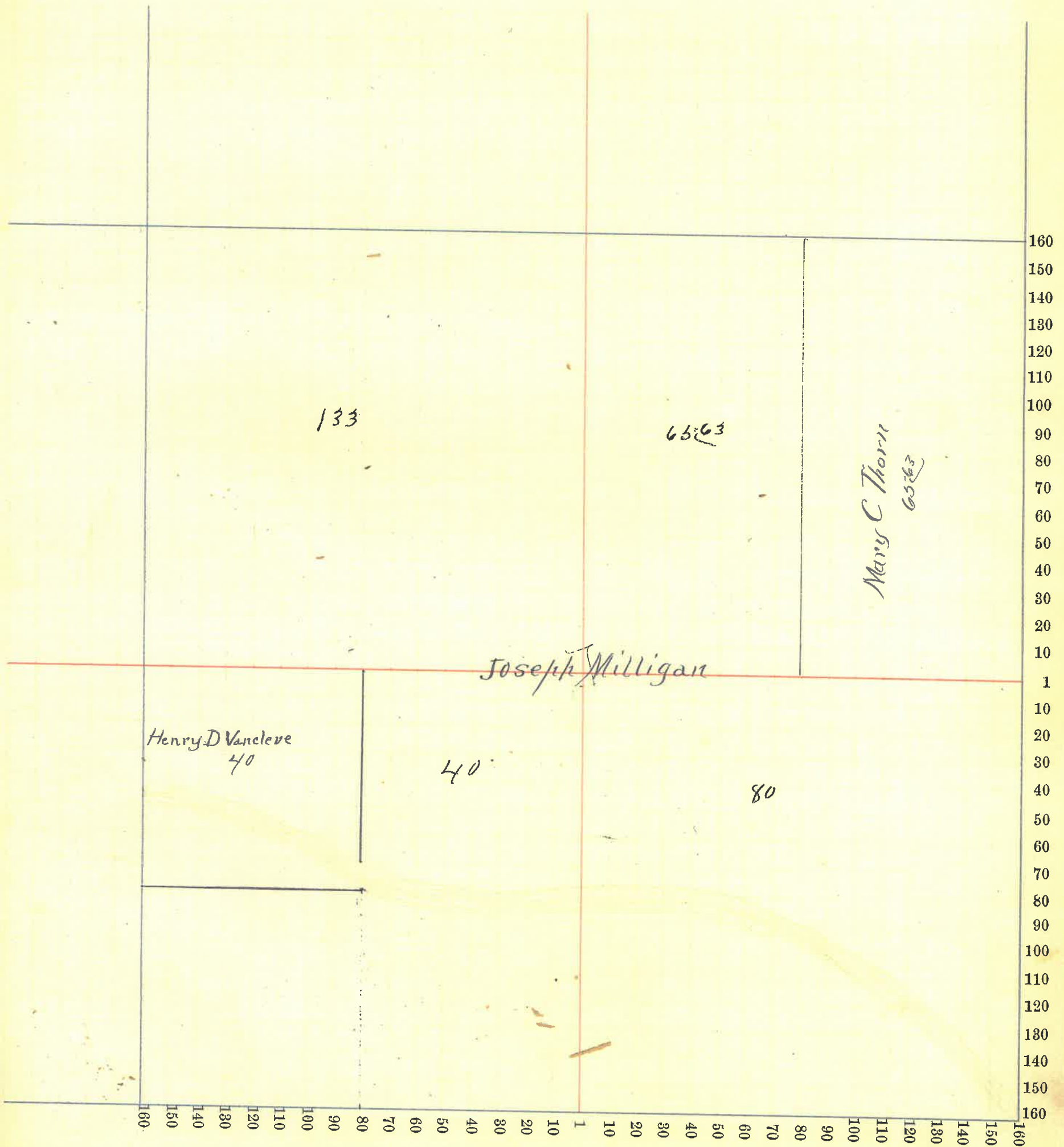
Assessor's Plat-Book for RIPLEY Township, No. _____

NAMES OF OWNERS.	Number on Plat.	DESCRIPTION.	Section.	Township.	Range.	Acres.	Hundredths.	Value of Lands.	Value of Improvements.	Value of Lands and Improvements
Thorn Mary C		82	NE ⁴	3	17	6	65-63	625	250	875
Milligan Joseph 100		NW ⁴	3	17	6	133	1350	100		
		E	NE ⁴	"	"	"	65-63	660		
		NE ⁴	SW ⁴	"	"	"	40	400		
		N ²	SE ⁴	"	"	"	80	800		3340
Vancleve Henry D		NW ⁴	8	17	6	40	200			200

Section No. 3

Congressional Township No. 17, R. 6

Scale—Forty rods to an inch, or ten rods to a space, Congress Land, which is one mile square for a section.
Number of acres in this section, according to the United States Survey, _____



County, Indiana, 1895.

Assessor's Plat-Book for _____ Township, No. _____

NAMES OF OWNERS.	Number on Plat.	DESCRIPTION.	Section.	Township.	Range.	Acres.	Hundredths.	Value of Lands.	Value of Improvements.	Value of Lands and Improvements
Bowman Lucinda		P ^r N ²	NW 11	12	6	30		350		350

Section No. 11

Congressional Township No. 17, R. 6

Scale—Forty rods to an inch, or ten rods to a space, Congress Land, which is one mile square for a section.

Number of acres in this section, according to the United States Survey, _____

