

ASSESSOR'S
PLAT BOOK

1903.

Ripley, Twp.
MONTGOMERY CO.

Assessor's Plat Book
Ripley Township
Montgomery County,
Indiana

1903

Last Name	First Name	Page	Notes
Alamo Road		26	
Allen	James	65, 66	
Allen	James	71, 72	
Ammerman	John	65, 66, 71, 72	
Ballew	O M and A	59, 60	
Bard	Albert E	5, 6, 7, 8	
Bard	Anna	5, 6	
Bard	Ida and Rose	5, 6, 8	
Barnhill	J C	27, 28	
Barnhill	John C	21, 22	
Bayless	John G	65, 66	
Beam	Cyrus E	43, 44	
Bell	Benj F and S E	81	Alamo
Bell	Mary J	81	Alamo
Bell	Sarah J	81	Alamo
Bellew	O and A	81	Alamo
Bolser	Harriet B	49, 50	
Bowerman	Wm J	65, 66	
Bowrman	T B	65, 66	
Branch creek		22	
Bridge		78	
Brown	A F and A A	81	Alamo
Brown	Alonzo F	61, 62	
Brown	Elizabeth	53, 54	
Brown	I L	65, 66	
Brown	I L	81	Alamo
Brown	John E	45, 46, 55, 56	
Brown	John E	81	Alamo
Burk	Ellis	11, 12	
C Road		2, 4, 8, 12, 16, 20, 58	
Campbell	A T and Angeline	82	Alamo
Campbell	Alex C	82	Alamo
Campbell	Andrew T and Angaline	59, 60	heirs
Campbell	Angaline	59	
Carr	P J	33, 34	
Cart Road		60	
Cason	Maude	82	Alamo
cemetery		4, 26, 62	
Charters	Vincent	73, 74	
church		6, 48	
Clark	Caroline	82	Alamo
Clodfelter	Fronney B	82	Alamo
Club house		77, 78	on Deere and Hanna Land land assessed as pesonal property of Charles Gould sec Cliff dwellers club.
Compton	John H	65, 66, 67, 68	
Compton	Newton	63, 64	
Cook	Albert and Malinda	13, 14, 15, 16, 17, 18, 19, 20	
Cope	Geo W	77, 78	
County Line Road		58, 68	
County Road		6	
County Road		15, 16, 22, 24, 26, 28, 32, 34, 36, 40, 42, 44, 46, 48, 50, 52, 54, 56, 58, 60, 62 66, 68, 72, 74	
cranberry swamp		52	
Critchelon	Alice	55	same person as America Mc
Davidson	J F and Nina	3, 4	
Davis	Isaac	9, 10, 53, 54	
Deere	Joel	75, 76, 77, 78	
Deere and Hanna		77, 78	
Deets	Wm	59, 60	
Denman	H L	23, 24	
Dirt Road		20	
Docterman	Hannah	45, 46	
Dowden	Alice	83	Alamo
Dowden	Anna and Geo	83	Alamo
Earl	Benj P	73, 74	
Eller and Allen		83	Alamo
Ellis	Laura M	39, 40	
Ellis	Marion	7, 8	
Elmore	Fannie	55, 56	

Elmore	James B	57, 58	
Elmore	James B and Mary	59, 60	
Elmore	James W and M	51, 52	
Etter	Andrew	69, 70	heirs
Etter	Jefferson	69, 70	
Etter	Joseph	69, 70, 71, 72	
Etter	W R and S E	59, 60	
Fink	Catharine	3, 4	
Fink	Cyrus E	3, 4	
Fink	Emma	53, 54	
Fink	Rheuben J	3, 4	
Fishero	Geo and Maggie	83	Alamo
Fizmaurice	Wm and Mary	79, 80	
Follick	Isaac	43, 44	
Fountain County		44, 46, 68	
Fremmell	Isaac	83	Alamo
Fruits	Howard	31, 32	
Fruits	John W	51, 52	land divided since appraiser
Fruits	John W "etal"	49, 50	
Fruits	John W "etal"	51, 52	land divided since appraiser
Fruits	Lonnie K	51, 52	land divided since appraiser
Fruits	Michael and M J	1, 2	
Fruits	Noah	49, 50, 51, 52	
Fruits	William	51, 52	
Fruits	Wm	23, 24	
Fullenwider	Wm	83	Alamo
Galloway	Jas S	9, 10	
Gass	Tilghman and Effie	84	Alamo
Gilkey	Alice	11, 12	
Gilkey	Daniel	51, 52	
Gilkey	James R	21, 22	
Gilkey	Jane	3, 4	
Gilkey	Robert, James, and Elizabeth	61, 62	
Gilkey	Robt and Eliz	65, 66	
Gilkey	Robt and James	65, 66, 67, 68	
Gilkey	Samuel H	84	Alamo
Gobler	Esther F	84	Alamo
Graham	James	3, 4, 5, 6	
Gravel Road		2, 4, 6, 8, 12, 20, 22, 24, 26, 40, 42, 44, 50, 62	
Gray	Abner	55, 56	
Gray	Minerva "etal"	41, 42, 43, 44	
Grimes	John H	84	Alamo
Grimes	Noah W	84	Alamo
Grimes	Rachel	84	Alamo
Hall	Edward F	7, 8	
Hall	Robt T	39, 40	
Hallett	Elijah P	77, 78	
Hallett	Geo E	77, 78	
Hallett	Mary	77, 78	
Ham	Henry E	85	Alamo
Ham	Ivan	63, 64	
Ham	Ivan E	85	Alamo
Ham	Marcus and wife	63, 64	
Ham	Rhoden	55, 56, 57, 58, 59	
Ham	Wm W	63, 64	
Hammel	Sarah	23, 24	
Hancock	Geo	85	Alamo
Hankins	Wm "etal"	45, 46	
Harp	Eva M	33, 34	
Harp	Martha	85	Alamo
Harp	Martha J	59, 60	
Harpel	A D	7, 8	
Heath	Reason	63, 64, 65, 66, 67, 68, 69, 70	
Heath	Squire S	67, 68	
Heaton	Isaac N	3, 4, 5, 6, 11, 12	
Hendricks	Jas W	41, 42	
Herron	Andrew W	45, 46, 47, 48	
Herron	Nancy E	39, 40	
Herron	Thomas	47, 48	
Hirst	Ed F	3, 4	
Holman	Thos M	71, 72	
Holman	Wm	85	Alamo
Hopping	Geo	3, 4	
Hopping	Jos	1, 2	
Hornbaker	Albert T	3, 4, 5, 6	

Horsey	James	5, 6	
Huckery	Amanda E	43	
Hughes	James E	45, 46	
Hughes	Jas S	47, 48	
Hunter	Elizabeth	25, 26	
Hunter	James	25, 26	
Hunter	John	39, 40	heirs
Hurley	Wm H	1, 2	
Hybarger	Charles E	85	Alamo
Hybarger	R C and EM	85	Alamo
Hybarger	Sarah E	85	Alamo; heirs
Ingersoll	James K	43, 44	
Ingersoll	Sallie A	43, 44	
Jeffries	Hattie	61, 62	
Jeffries	Jattie P	86	Alamo
Jeffries	Robert	59, 60	
Jeffries	Robert D	86	Alamo
Jeffries	Robt	57, 58	
Jim Davis Bridge		38	
Johnson	Laban	63, 64	
Jones	Jennie B	86	Alamo
Kashner	Elizabeth	47, 48	
Kashner	Joseph	47, 48	
Keller	Dani Jr	29, 30	
Keller	Geo W	86	Alamo
Keller	Nancy B	19, 20, 21, 22	
Keller	Rachel A	27, 28, 29, 30	
Keller	Sylvester C	77, 78	
Keller	William	77, 78	
Kelsey	Samuel and Angeline	86	Alamo
Keys	Henry	47, 48	
Kremer	Jacob M	86	Alamo
Kremer	Rebecca	86	Alamo
Krout	Clarrissa	86	Alamo
Krout	Thomas H "etal"	86	Alamo
Larson	Swan	31, 32	
Lawton	Geo and A	3, 4	
Lee	Flint and N A	59, 60	
Lewellen	Thomas and Frances	23, 24, 51, 52	
Lindsey	Julia	63, 64	
Lindsey	Julia A	87	Alamo
Little	Cyrus	7, 8, 39, 40	
Little	Guy	47, 48, 49, 50	
Little	Thomas	87	Alamo
Love	Minerva	1, 2, 15, 16	
Lusader	E S	39, 40	
Mathes	Martin	87	Alamo
Maxwell	Fred and Lula	5, 6	
McClure	Angalina	9, 10	
McClure	Wm W	9, 10	
McCormick	Herbert	47, 48	
McCormick	Jackson	19, 20, 21, 22, 27, 28, 29, 30	
McCormick	James C	47, 48	
McCormick	Rebecca	47, 48	
McCormick	Robert	47, 48	
McCormick	Vernie	53, 54	
McDonald	Jeff "etal"	77, 78	
Mcjunkins	E M	87	Alamo
McMaken	Joseph C	27, 28, 31, 32	
McMurtry	America	55, 56	same person as Alice Critch
Mcspadden	W W	87	Alamo
Mcspadden	W W "etal"	87	Alamo
Miles	Mary J	87	Alamo
Mill Creek		4, 6, 16	
Miller	Elias	43, 44	
Miller	Sarah	55, 56	
Miller	W W and Alice	35, 36	
Milligan	Harry J	69, 70, 71, 72, 73, 74, 75, 76, 77, 78, 79, 80	
Moore	Charles	23, 24	
Moore	Mary	1, 2	
Moore	Nathaniel	7, 8	
Musser	James E	54	
Myers	Geo V	19, 20	
Myers	George V	57, 58, 67, 68	
Myers	George V and Rozalia	57, 58	

Myers	James A and Martha R	69, 70	
Myers	John W	3, 4	
Myers	Noah R	55, 56	
Newkirk	Johnathan	87	Alamo
O'Connell	Thomas B	19, 20	
Oneall	Wm	13, 14	
Open ditch		8, 46	
Opperman	John	88	Alamo
Peacock	Johnathan S	47, 48	
Peacock	Simon	48	
Peyton	Charles and Jamima	69, 70	
Picket	Cora and Ora	53, 54	
Pickett	Charles	59, 60	
Pickett	Clinton	47, 48	
Pickett	Ellen	59, 60, 61, 62	
Pickett	John	25, 26	
Pickett	William	71, 72	
Reath	John A	71, 72	
Reddenbaugh	Cora T	71, 72, 77, 78	
Remley	Daniel	19, 20	
Ridge	Mary	3, 4	
road		2, 72	
Rountree	Chas	25	
Rountree	Danl W	23, 25	
Rountree	Florence	61, 62	
Rountree	Lewis	25, 26	
Runyan	Wm W	23, 24	
Sampson	Susan	63, 64	
Sampson	Susanna C	73, 74	
Sawyer	Thomas M	77, 78	
Sawyer	Thos M	75, 76	
Schenck	E and O	7, 8	
school		22, 34, 48, 50, 56, 60, 72	
Scott	Jennie L	35, 36	
Scott	Laura A	31, 32, 33, 34, 63, 64	
Seifert	Louisa	73, 74	
Shoemaker	Joseph and Jennie	77, 78, 79, 80	
Shuck	Harry	13, 14	
Sikes	Arkie	21, 22	
Singer	Joseph	39, 40	
slough		50, 52	
Smith	Angaline	33, 34	
Smith	Daniel	53, 54, 55, 56	
Smith	F M	88	Alamo
Smith	Jas L and S A	88	Alamo
Smith	Jas M and J E	88	Alamo
Smith	John H	13, 14	
Smith	Jos F	43, 44, 45, 46	
Smith	Joseph	88	Alamo
Smith	L and Mary	59, 60	
Smith	Newton and Angaline	33, 34	
Smith	O D	13, 14	
Snyder	Elizabeth	3, 4	
Snyder	Elizabeth and A J	1, 2	
Sparks	Philip	63, 64	
Stanford	David G	51, 52, 53, 54	
Steele	James H	49, 50	
Stewart	A B	73, 74	
Stonebraker	Cornelia	88	Alamo
Stonebraker	Cornelia S	65, 66	heirs
Stonebraker	D A	88	Alamo
Stonebraker	Danl H	37, 38	
Stonebraker	George	33, 34, 35, 36	
Stonebraker	Harriet	88	Alamo
Stonebraker	M A and Jacob	21, 22	
Stonebraker	Rebecca	88	Alamo
Stubbins	Dorcas	88	Alamo
Stubbins	Jas M	15, 16	
Stubbins	Mary	21, 22	
Stubbins	Mary J	27, 28	
Stull	J M and A L	41, 42	
Sugar Creek		81	Alamo
Sugar Creek		2, 16, 18, 20, 28, 30, 32, 36, 38	
swamp		8	
swamp		40	

Swank	Jacob	73, 74	
Swearingen	F M	49, 50	
Swearingen	Jas G	41, 42, 43, 44, 45, 46	
Sweeney	Christopher	1, 2	
Sweet	Emma J	21, 22	
Switzer	Abram	3, 4	
Switzer	John and Christina		
Switzer	Mary E	3, 4	
Switzer	Mildred	3, 4	
Talbott	Jesse W	89	Alamo
Talbott	Jesse W and L	89	Alamo
Taylor	Jos W	5, 6, 11, 12	
Thompson	Francis	3, 4	
Thompson	Henry	7, 8	
Thompson	James	5, 6	
Thompson	Margaret	47, 48	
Titus	Emma M	89	Alamo
Titus	J N	65, 66	
Titus	Jos H	27, 28	
Titus	Mary and J N	89	Alamo
Titus	Rosa	89	Alamo
Truax	Charles	59, 60	
Truax	John M		
Truax	Levina		
Truax	Samuel	59, 60, 65, 66	
Tucker	Norvel	31, 32, 63, 64	
Vancleave	Ida F	69, 70	
Vancleave	Jas M	1, 2	
Vancleave	Milton	3, 4	
Vaughn	John B	63, 64	
Wagoner	Geo	90	Alamo
Walters	Alice V	90	Alamo
Ward	B F	90	Alamo
Ward	B F and Mary A	59	
Watson	Marion	21, 22, 23, 24	
Watson	Rosanna	23, 24	
Weikel	Samuel	21, 22	
Weikel	Wm S	21, 22	
Weikle	Samuel	11, 12	
Weir	John Jr and Robert	25, 26	
Weir	John Sr	33, 34	
Welch	Mary E	77, 78	
Wert	John P and Maude C	90	Alamo
Westfall	Chas C "etal"	90	Alamo
Westfall	Frank	90	Alamo
Westfall	Mary and J N	90	Alamo
White	Alonzo and L M	90	Alamo
White	Christiana	90	Alamo
White	John M	69, 70, 71, 72	
White	Will E and Mahala	90	Alamo
Wilcox	Levi and John "etal"	11, 12	
Wilcox	Louisa	21, 22	
Williamson	Asa R	25, 26	
Wilinson	A D	41, 42	
Wilkinson	Geo B	41, 42	
Wilkinson	James	41, 42	
Willis	Jos M	90	Alamo
Wilson	Geo Truitt	25, 26	
Works	Rhoda H	1, 2	
Wright	Ulysses	33, 34, 35, 36	
Yount	Nettie B	15, 16	
Yount	Allen C	15, 16	
Yount Woolen Mill Co		15, 16	

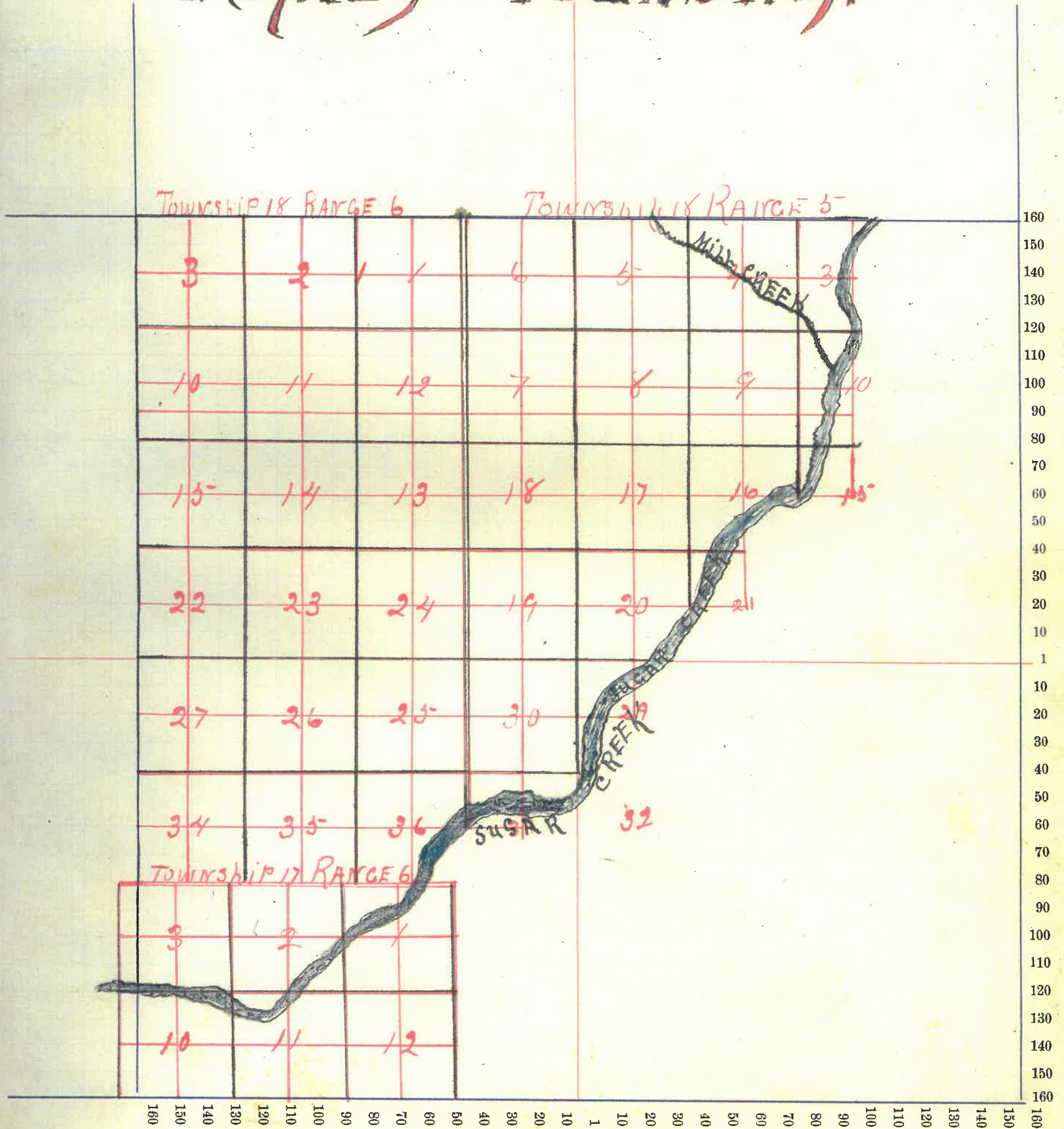
Section No.

Congressional Township, No. R.

SCALE:—Forty rods to an inch, or ten rods to a space, Congress Land, which is one mile square for a Section.

Number of acres in this Section, according to the UNITED STATES SURVEY,

RIPLEY TOWNSHIP



Montgomery County, Indiana, 1903.

Assessor's Plat-Book for

Ripley

Township, No.

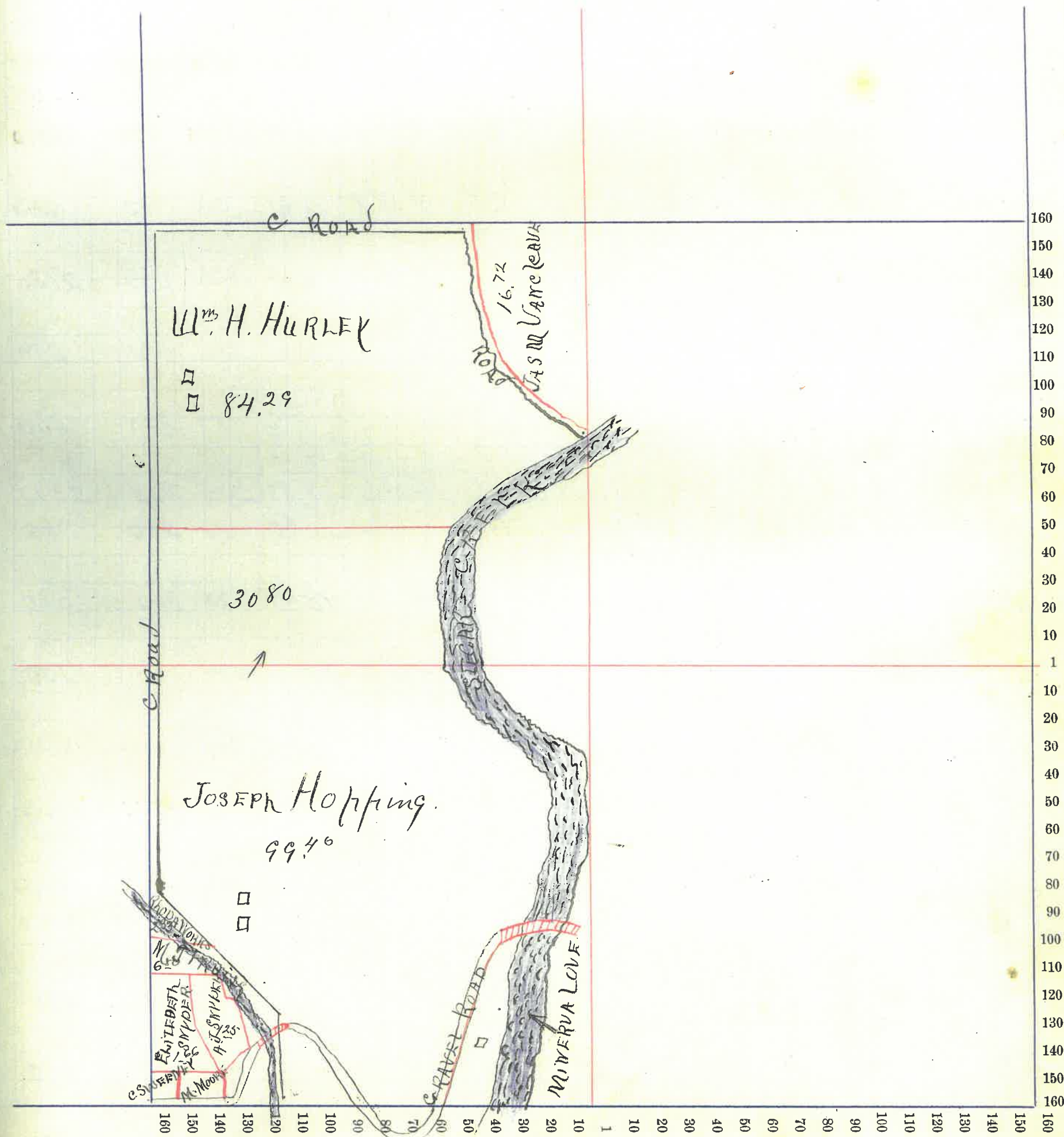
NAMES OF OWNERS	Number on Plat	DESCRIPTION	Section	Township	Range	Acres	Hundredths	Value of Land,	Value of Improve-ments,	Value of Lands and Improvements
✓ Hurley W ^m A		pt NW ⁴	3	18	5	84	29	1683	300	1983
✓ Vanekave Jas M		pt NW ⁴	3	18	5	16	72	333		333
✓ Hopfing Jos		pt S ² NW ⁴	3	18	5	130	20	4040	250	4290
✓ Brink Michael ^{Esq} M. J.		pt N ² SW ⁴	3	18	5	6	80	200	1500	1700
✓ Oroske Rhoda A		pt N ² SW ⁴	3	18	5	2	33	75	275	350
✓ Snyder Elizabeth		pt N ² SW ⁴	3	18	5	1	66	75		75
✓ Co A. J.		" " "	3	18	5	1	25	75	400	475
✓ Sweeney Christopher		" " "	3	18	5		70	50	2200	2250
✓ Moore Mary		" " "	3	18	5	1	22	50	400	450
✓ Love Minerva		pt E ² SW ⁴	3	18	5	1	60	40	50	90

Section No. 3

Congressional Township, No. 18 R. 5

SCALE:—Forty rods to an inch, or ten rods to a space, Congress Land, which is one mile square for a Section.

Number of acres in this Section, according to the UNITED STATES SURVEY,



Montgomery County, Indiana, 1903.

Assessor's Plat-Book for Ripley Township, No. _____

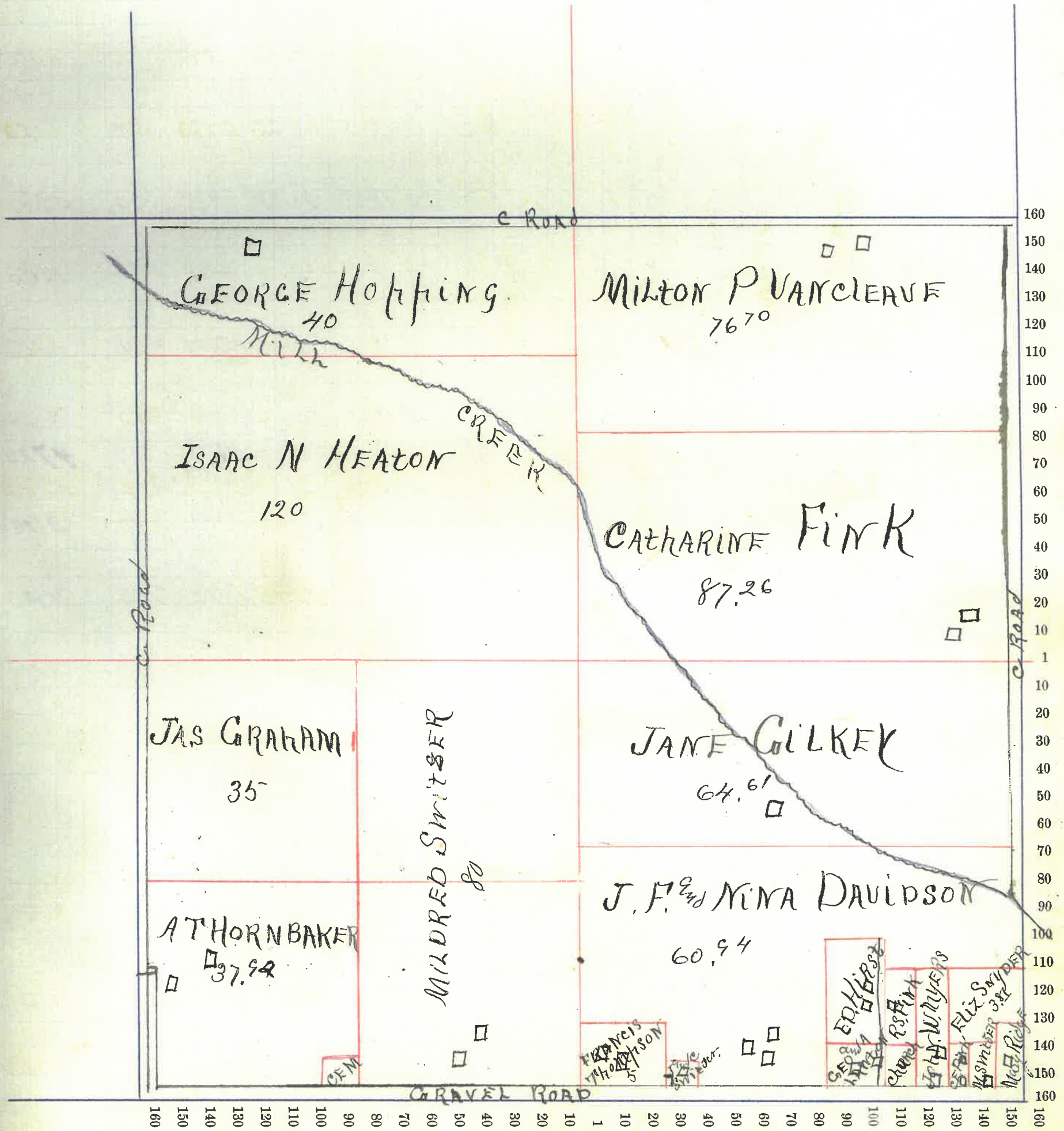
NAMES OF OWNERS	Number on Plat	DESCRIPTION	Section	Township	Range	Acres	Hundredths	Value of Land,	Value of Improve-	Value of Lands and
									ments,	Improvements
✓ Hopfing Geo		pt N ² N N ²	4	18	5	40		1200	150	1350
✓ Heaton Isaac N		pt N N ²	4	18	5	120		3240		3240
✓ Danelavor Milton		pt N E ²	4	18	5	76.70		2500	500	3000
✓ Fink Catharine		s ² N E ²	4	18	5	87.26		2590	500	3090
✓ Gilkey Jane		pt N ² S E ⁴	4	18	5	64.61		1650	50	1600
✓ Davidson J. F. & Nina		pt S E ⁴	4	18	5	60.94		1635	500	2135
✓ Thompson Francis		pt S E ⁴	4	18	5	5		200	450	650
✓ Switzer John & Christina		pt S E ⁴	4	18	5		76	50	200	250
✓ do Mildred		pt E ² S W ⁴	4	18	5		71.11			
✓ do Abram		pt E ² S W ⁴	4	18	5		8.89	2400	400	2800
✓ do Mary E		pt S E ⁴ S E ⁴	4	18	5		93	50	250	300
✓ Hornbaker Albert T.		pt N ² S W ⁴	4	18	5		43.45	1220	300	1520
✓ Graham James		pt N ² S W ⁴	4	18	5		35	1000		1000
✓ Snyder Elizabeth		pt S E ⁴ S E ⁴	4	18	5		3.81	125		125
✓ Ridge Mary		pt S E ⁴ S E ⁴	4	18	5		1.65	100	300	400
✓ Fink Cyrus E		pt S E ⁴ S E ⁴	4	18	5		1.93	100	700	800
✓ do Allenben J		pt S E ⁴ S E ⁴	4	18	5		1.50	75	425	500
✓ Myers John W		pt S E ⁴ S E ⁴	4	18	5		4.60	225	450	675
✓ Hurst Ed F		pt S E ⁴ S E ⁴	4	18	5		4.15	200	450	650
✓ Lawton Geo W A		pt S E ⁴ S E ⁴	4	18	5		2	100	200	300

Section No. 4

Congressional Township, No. 18 R. 5

SCALE:—Forty rods to an inch, or ten rods to a space, Congress Land, which is one mile square for a Section.

Number of acres in this Section, according to the UNITED STATES SURVEY,



Montgomery County, Indiana, 1903.

Assessor's Plat-Book for

Ripley

Township, No.

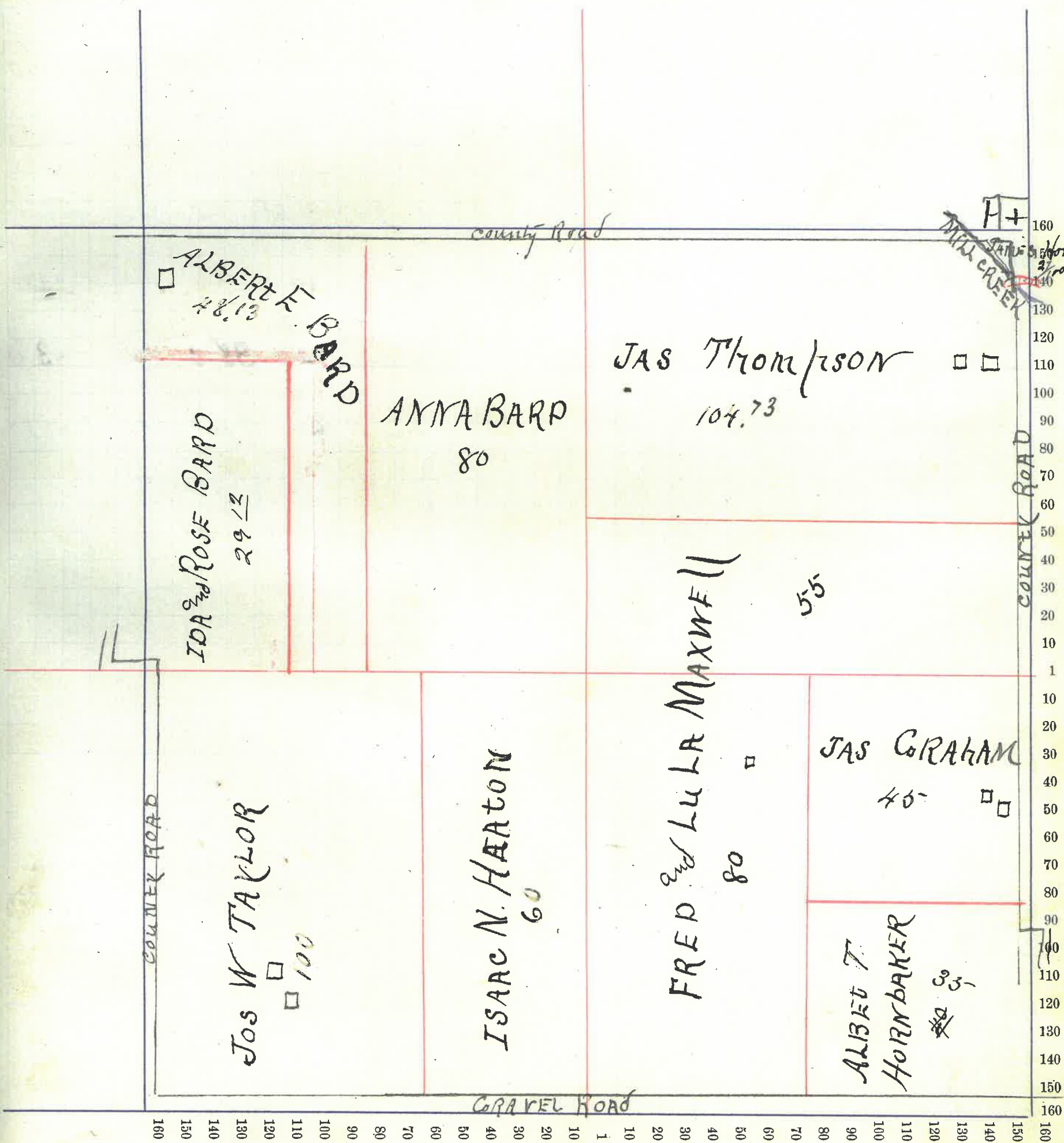
NAMES OF OWNERS	Number on Plat	DESCRIPTION	Section	Township	Range	Acres	Hundredths	Value of Land,	Value of Improve-	Value of Lands and
								ments,	Improvements	
✓ Bard Albert E		pt N ² NW ⁴	5	18	5	48	13	1120 ⁵³⁵	800	1920 ⁵³⁵
✓ Bard Anna		E ² NW ⁴	5	18	5	80		2800		2800
✓ Bard Ida and Rose		pt N ² NW ⁴	5	18	5	29	12	1015		1015
✓ Forsy James		pt NE ⁴	5	18	5		27	10	10	20
✓ Thompson James		pt NE ⁴	5	18	5	104	73	3435	300	3735
✓ Hornbaker Albert J		pt E ² SE ⁴	5	18	5	35		1155		1155
✓ Graham James		pt E ² SE ⁴	5	18	5	45		1350	400	1750
✓ Maxwell Fred and Lula		N ² SE ⁴	5	18	5	80		4675	50	4725
		pt NE ⁴	5	18	5	55				
✓ Keaton Isaac N		pt E ² SW ⁴	5	18	5	60		2100		2100
✓ Taylor Joe W		N ² pt E ² SW ⁴	5	18	5	100		3100	200	3300

Section No. 5

Congressional Township, No. 18 R. 5

SCALE:—Forty rods to an inch, or ten rods to a space, Congress Land, which is one mile square for a Section.

Number of acres in this Section, according to the UNITED STATES SURVEY,



Montgomery County, Indiana, 1903.

Assessor's Plat-Book for Pripley Township, No. _____


NAMES OF OWNERS	Number on Plat	DESCRIPTION	Section	Township	Range	Acres	Hundredths	Value of Land,	Value of Improve-	Value of Lands and
									ments,	Improvements
Bard Albert E.		pt E ² NE ⁴	6	18	5	4	40	170		170
Moore Nathaniel		E ² 2 nd pt W ² NE ⁴	6	18	5	107	16	3010	200	3210
Harful A. D.		W ² W ² NE ⁴	6	18	5	40		²⁰⁰ 1000		²⁰⁰ 1000
Ellis Marion		E ² E ² NW ⁴	6	18	5	80		³⁵⁰ 2130	350	³⁵⁰ 2480
Hall Edward F.		W ² NW ⁴	6	18	5	82	68	2070	800	2870
Little Cyrus		pt W ² SW ⁴	6	18	5	60		2080	800	2880
Schuck E. & O.		E ² 2 nd pt W ² SW ⁴	6	18	5	102		3890	500	4390
Thompson Henry		SE ⁴	6	18	5	160		5960	900	6860

Section No. 6

Congressional Township, No. 18 R. 5

SCALE:—Forty rods to an inch, or ten rods to a space, Congress Land, which is one mile square for a Section.

Number of acres in this Section, according to the UNITED STATES SURVEY,



Montgomery County, Indiana, 1903.

Assessor's Plat-Book for Ripley Township, No. _____


NAMES OF OWNERS	Number on Plat	DESCRIPTION	Section	Township	Range	Acres	Hundredths	Value of Land,	Value of Improve-ments,	Value of Lands and Improvements
Galloway Jas. S.	pt	NE ¹	7	18	5	160		6520	1800	122.80
		SE ⁷	7	18	5	120		3960		
Davis Isaac. Do	pt	NE ⁴	7	18	5	160	}	7750	850	8600
		SE ⁴	7	18	5	40				
McClure Angalina		Q ² SW ⁴	7	18	5	80		2940 ¹⁶⁰	900	3840 ¹⁶⁰
McClure W. W.		E ² SW ⁴	7	18	5	80		2940		2940

Section No. 7

Congressional Township, No. 18 R. 5

SCALE:—Forty rods to an inch, or ten rods to a space, Congress Land, which is one mile square for a Section.

Number of acres in this Section, according to the UNITED STATES SURVEY,



10

Montgomery County, Indiana, 1903.

Assessor's Plat-Book for Ripley Township, No. _____

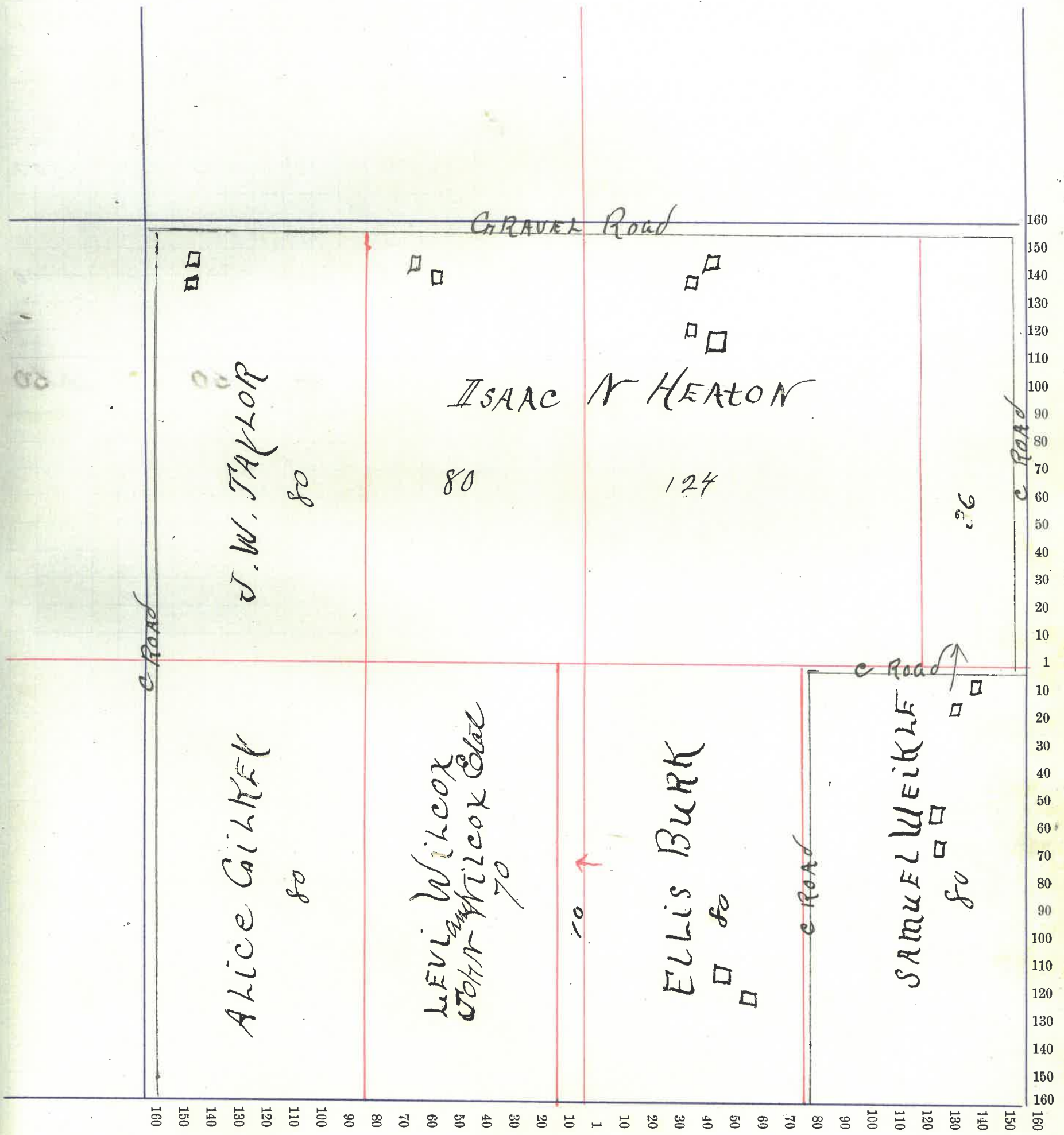
NAMES OF OWNERS	Number on Plat	DESCRIPTION	Section	Township	Range	Acres	Hundredths	Value of Land,	Value of Improve-	Value of Lands and
									ments,	Improvements
Taylor Cos. W.		Q ^r 2 NW ⁴	8	18	5	80		2640	800	3440
Heaton Isaac N		pt NE ⁴	8	18	5	124		4070	500 2000	500 6070
		E ² NW ⁴	8	18	5	80		2500	300	2800
Gilkey Alice		Q ^r 2 SW ⁴	8	18	5	80		2400		2400
Wilcox Levi ^{2nd}	}	pt E ² SW ⁴	8	18	5	70		2100		2100
John Etal										
Bunk Ellis		Q ^r 2 SE ⁴	8	18	5	80	}	2700	1000	3700
		pt E ² SW ⁴	8	18	5	10				
Weikler Samuel		E ² SE ⁴	8	18	5	80	}	2400	800	4460
		pt E ² NE ⁴	8	18	5	36				

Section No. 8

Congressional Township, No. 18 R. 6

SCALE:—Forty rods to an inch, or ten rods to a space, Congress Land, which is one mile square for a Section.

Number of acres in this Section, according to the UNITED STATES SURVEY,



Montgomery County, Indiana, 1903.

Assessor's Plat-Book for

Ripley

Township, No.


NAMES OF OWNERS	Number on Plat	DESCRIPTION	Section	Township	Range	Acres	Hundredths	Value of Land,	Value of Improve-	Value of Lands and
									ments,	Improvements
✓ Small W ^m B.		NW ⁴	9	18	5	160		500		
		pt N ² NE ⁴	9	18	5	66 75	23/10	2100	10010	
✓ Shuck Henry M.		pt NE ⁴	9	18	5	91				
		" E ² SE ⁴	9	18	5	76		7000	150	7150
✓ Smith John A.		pt SE ⁴	9	18	5	40				
		S ² SW ⁴	9	18	5	80		4000	800	4800
✓ Smith O. D.		pt SE ⁴	9	18	5	40				
		N ² SW ⁴	9	18	5	80		4300	500	4800
✓ Cook Albert ^{and} Malinda.		pt N ² SE ²	9	18	5	4		50		50

Section No. 9

Congressional Township, No. 18 R. 5

SCALE:—Forty rods to an inch, or ten rods to a space, Congress Land, which is one mile square for a Section.

Number of acres in this Section, according to the UNITED STATES SURVEY,



Montgomery County, Indiana, 1903.

Assessor's Plat-Book for Ripley Township, No. _____

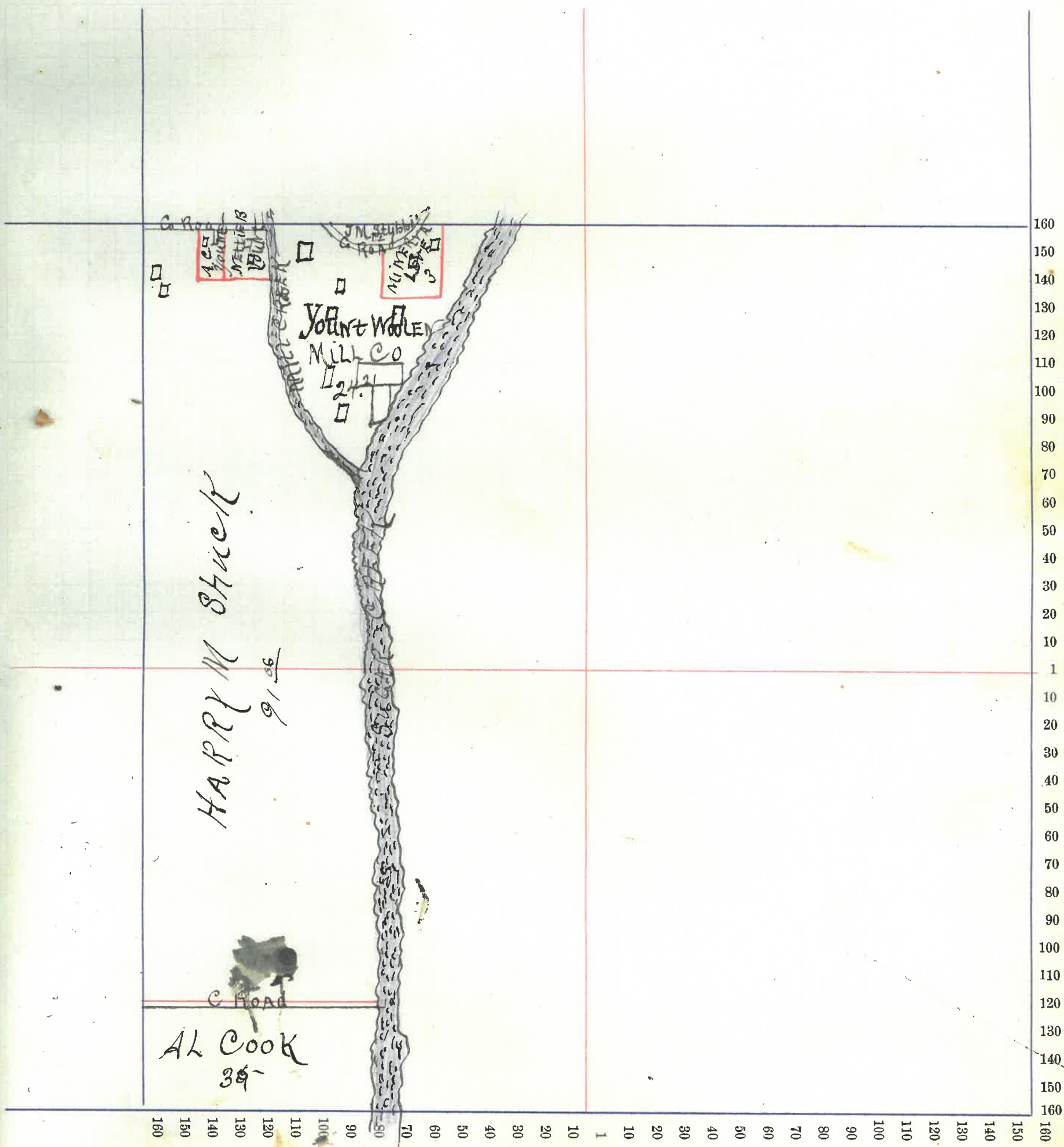
NAMES OF OWNERS	Number on Plat	DESCRIPTION	Section	Township	Range	Acres	Hundredths	Value of Land,	Value of Impr.ve-ments,	Value of Lands and Improvements
✓ Shuck Harry M.		pt W ² NW ⁴	10	18	5	46	06			
✓ Do		" " SW ⁴	10	18	5	45		2100	500	2600
✓ Cook Albert and Malinda		pt W ² SW ⁴	10	18	5	35		525		525
✓ Yount Wollen Miles		" " NW ⁴	10	18	5	24	21	700	8300	9000
✓ Stubbins Jas W.		" " NW ⁴	10	18	5		90	40	500	540
✓ Love Minerva		" E ² NW ⁴	10	18	5	3		75	300	375
✓ Yount Allen C		" W ² NW ⁴	10	18	5		91	50	300	350
✓ Yount Nettie B		" " NW ⁴	10	18	5		172	100	400	500

Section No. 10

Congressional Township, No. 18 R. 5

SCALE:—Forty rods to an inch, or ten rods to a space, Congress Land, which is one mile square for a Section.

Number of acres in this Section, according to the UNITED STATES SURVEY,



Montgomery County, Indiana, 1903.

Assessor's Plat-Book for Ripley Township, No. _____


NAMES OF OWNERS	Number on Plat	DESCRIPTION	Section	Township	Range	Acres	Hundredths	Value of Land,	Value of Improve-ments,	Value of Lands and Improvements
V Cook Albert and Melinda	04	NW 15-18	5	22				300		300

Section No. 15

Congressional Township, No. 18 R. 5

SCALE:—Forty rods to an inch, or ten rods to a space, Congress Land, which is one mile square for a Section.

Number of acres in this Section, according to the UNITED STATES SURVEY,



Montgomery County, Indiana, 1903.

Assessor's Plat-Book for

Ripley

Township, No.

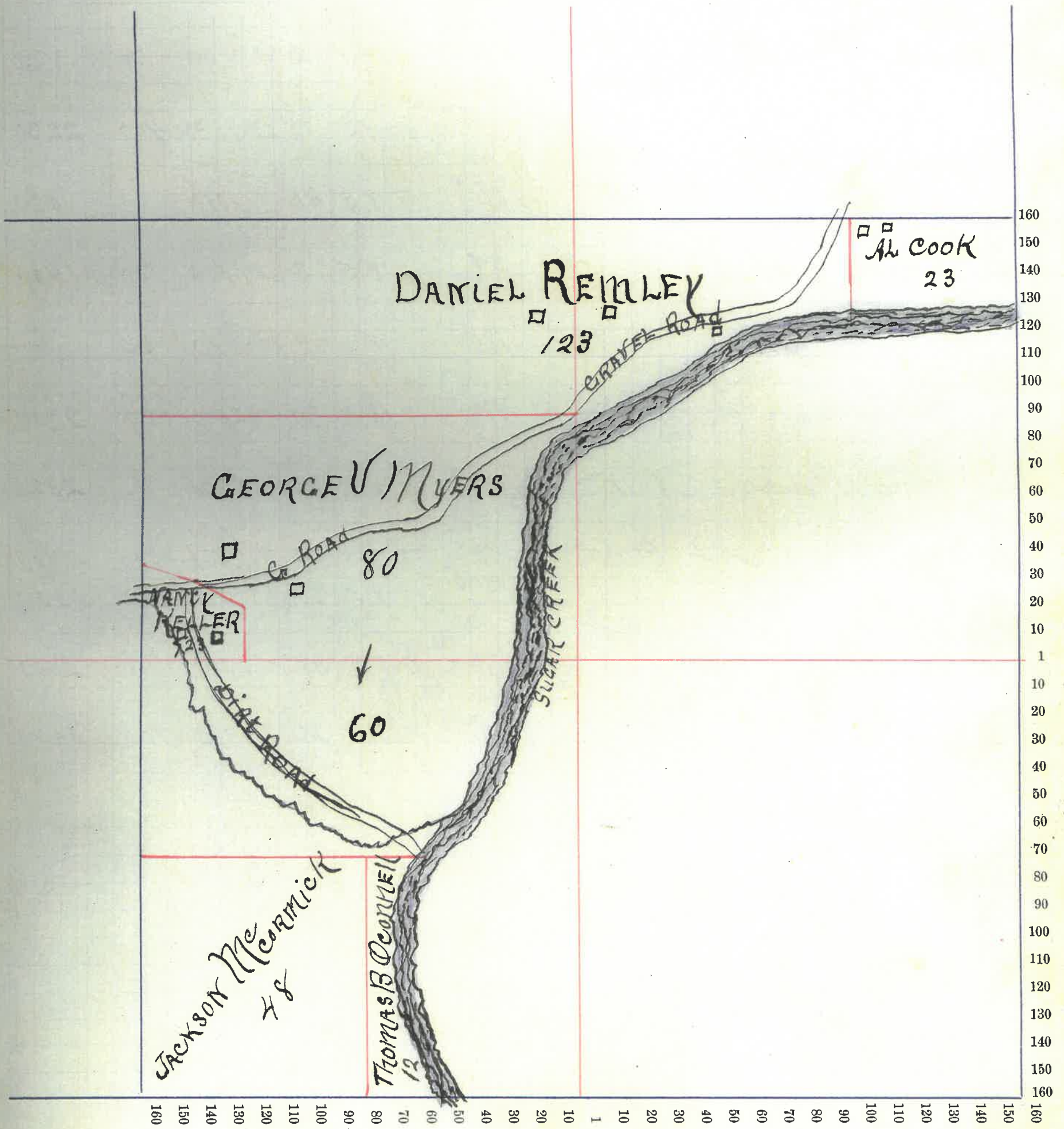
NAMES OF OWNERS	Number on Plat	DESCRIPTION	Section	Township	Range	Acres	Hundredths	Value of Land,	Value of Improve-	Value of Lands and
									ments,	Improvements
✓ Cook Albert & Malinda		pt E ² NE ⁴	16	18	5	23		345	353	700
✓ Remley Daniel		P N ² N N ⁴	16	18	5	70	}	3700	600	4300
Do		P N ² NE ⁴	16	18	5	53				
✓ Myers Geo V		pt N N ⁴	16	18	5	80	}	2800	500	6220
Do		N pt S N ⁴	16	18	5	60				
McCormick Jackson		pt S ² S N ⁴	16	18	5	48		1200		1200
✓ Keller Nancy B.		pt S N ⁴ N N ⁴	16	18	5	7	23	145	200	345
✓ Oconnell Thomas B.		pt S ² S N ⁴	16	18	5	12		100		100

Section No. 16

Congressional Township, No. 18 R. 5

SCALE:—Forty rods to an inch, or ten rods to a space, Congress Land, which is one mile square for a Section.

Number of acres in this Section, according to the UNITED STATES SURVEY,



Montgomery County, Indiana, 1903.

Assessor's Plat-Book for

Ripley

Township, No.

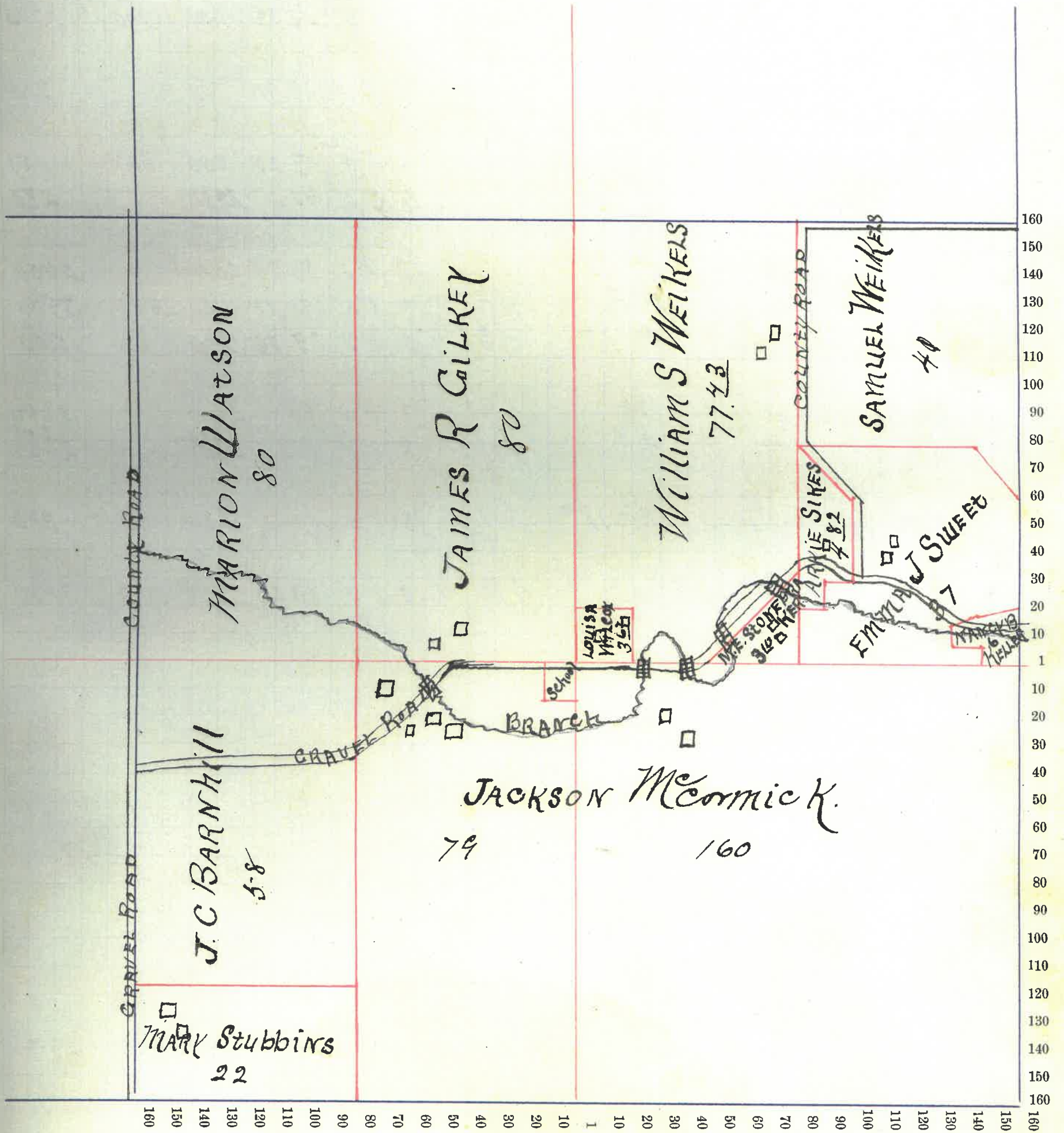
NAMES OF OWNERS	Number on Plat	DESCRIPTION	Section	Township	Range	Acres	Hundredths	Value of Land,	Value of Improve-ments,	Value of Lands and Improvements
Keller Nancy B		pt E ² NE ⁴	17	18	5	6		50		50
Swirt Emma J		pt SE ⁴ NE ⁴	17	18	5	37		600	200	800
Sykes Arkie		pt SE ⁴ NE ⁴	17	18	5	4	82	60	100	160
Ottikel W. S.		pt N ² NE ⁴	17	18	5	75	25	1830	400	2230
Ottikel Samuel		pt E ² NE ⁴	17	18	5	41		1000		1000
Ottilex Louisa		pt N ² NE ⁴	17	18	5	3	65	100	300	400
Stonebraker M. A. & Jaed		pt N ² NE ⁴	17	18	5	3	10	40	60	100
Gilkey James R		E ² NW ⁴	17	18	5	80		2400	500	2900
Staton Marion		N ² NW ⁴	17	18	5	80		2320		2320
McCormick Jackson		pt E ² SW ⁴	17	18	5	79		2600	1400	4000
Do		SE ⁴	17	18	5	160		5200	800	6000
Barnhill John C.		pt N ² SW ⁴	17	18	5	58		2000		2000
Stubbins Mary		pt N ² SW ⁴	17	18	5	22		770	700	1470

Section No. 17

Congressional Township, No. 18 R. 5

SCALE:—Forty rods to an inch, or ten rods to a space, Congress Land, which is one mile square for a Section.

Number of acres in this Section, according to the UNITED STATES SURVEY,



Montgomery County, Indiana, 1903.

Assessor's Plat-Book for

Ripley

Township, No.

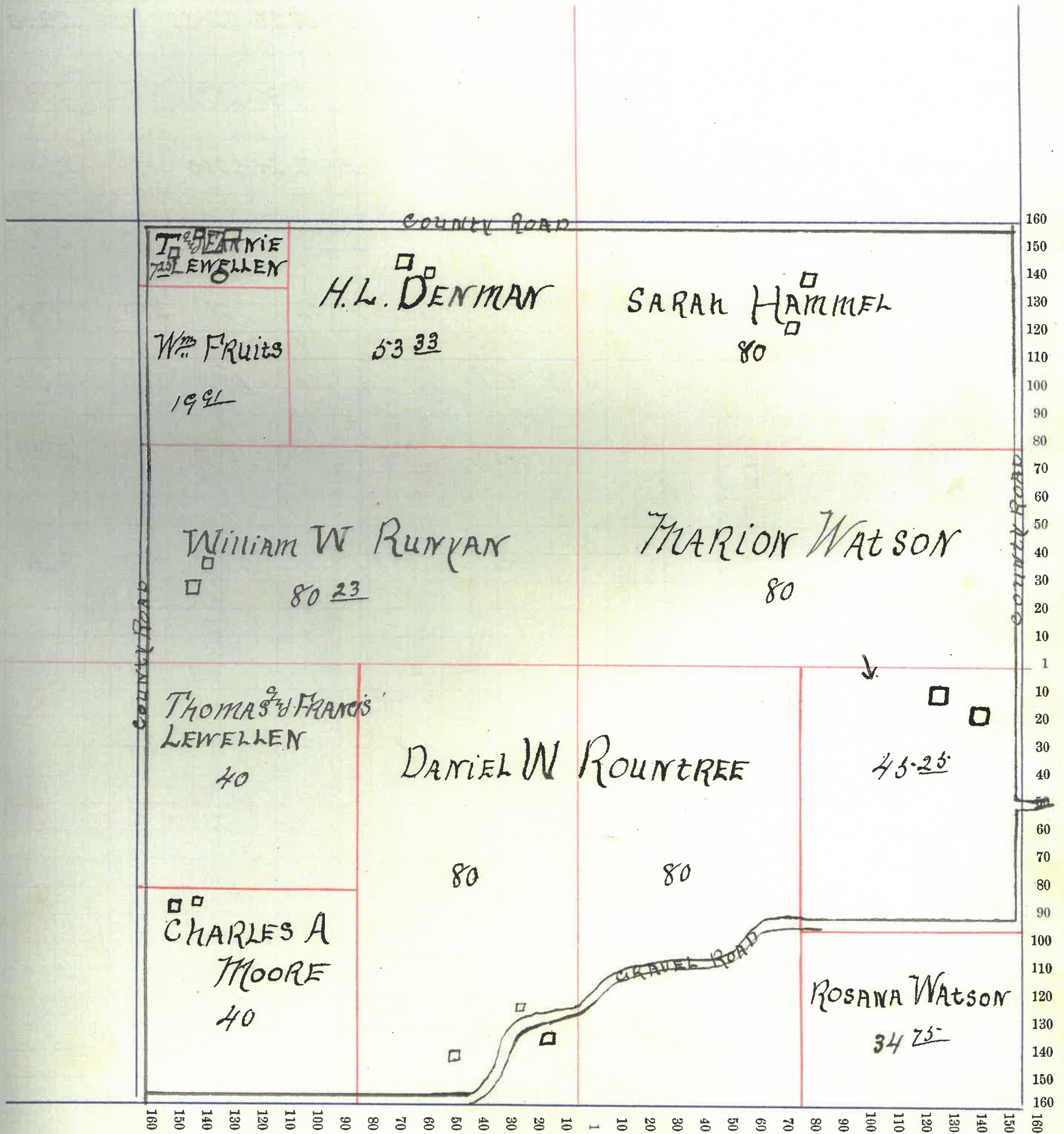
NAMES OF OWNERS	Number on Plat	DESCRIPTION	Section	Township	Range	Acres	Hundredths	Value of Land,	Value of Improve-ments,	Value of Lands and Improvements
Stammel Sarah		N ² NE ⁴	18	18	5	80		2400	100	2500
Donnan A. L.		pt N ² NW ⁴	18	18	5	53 33		1600	100	1700
Truitt W ^m		pt NW ⁴ NW ⁴	18	18	5	19 91		700		700
Lowell Thomas and Frances		pt NW ⁴ NW ⁴	18	18	5	7 25		250	800	1050
		N ² N ² SW ⁴	18	18	5	40		1280		1280
Watson Marion		S ² NE ⁴	18	18	5	80		2500		2500
Do		pt E ² SE ⁴	18	18	5	45 25		1500	2400	3900
Watson Rosanna		pt E ² SE ⁴	18	18	5	34 75		1200		1200
Roubice David W		N ² SE ⁴	18	18	5	80		2640		2640
		E ² SW ⁴	18	18	5	80		2400	500	2900
Moore Charles		S ² N ² SW ⁴	18	18	5	40		1280	100	1380
Ryan W ^m O ^r		S ² NW ⁴	18	18	5	80 23		2650	500	3150

Section No. 18

Congressional Township, No. 18 R. 5

SCALE:—Forty rods to an inch, or ten rods to a space, Congress Land, which is one mile square for a Section.

Number of acres in this Section, according to the UNITED STATES SURVEY,



Montgomery County, Indiana, 1903.

Assessor's Plat-Book for Ripley Township, No. _____

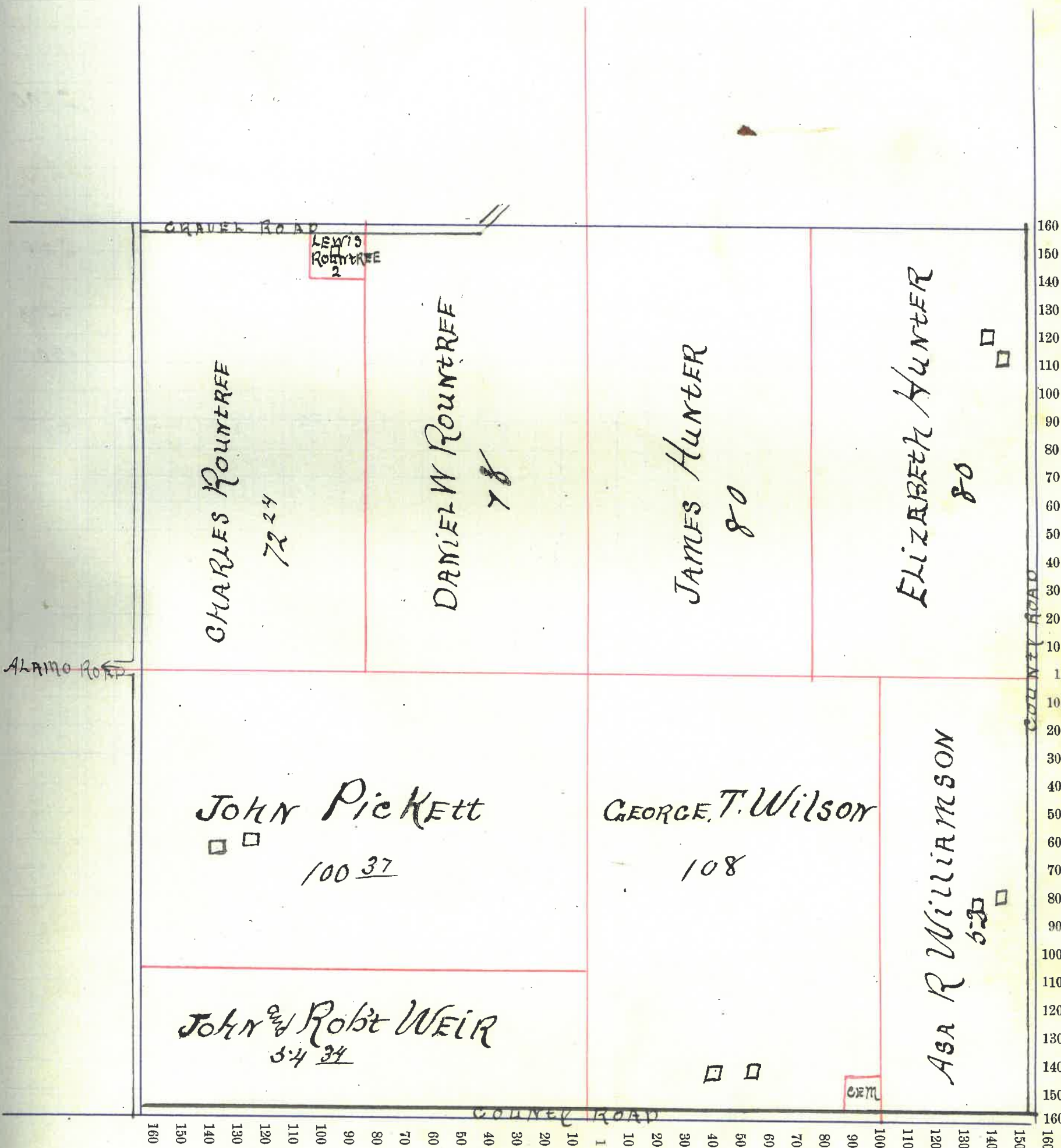
NAMES OF OWNERS	Number on Plat	DESCRIPTION	Section	Township	Range	Acres	Hundredths	Value of Land,	Value of Improve-ments,	Value of Lands and Improvements
✓ Hunter Elizabeth		E ² NE ⁴	19	18	5	80		2320	500	2820
✓ do James		W ² NE ⁴	19	18	5	80		2240		2240
✓ Rountree David W		E ² NW ⁴	19	18	5	78	32	2500		2500
✓ Rountree Chas.		pt W ² NW ⁴	19	18	5	72	24	2200		2200
✓ Rountree Lewis		pt W ² NW ⁴	19	18	5	2		70	300	370
Williamson Lisa R		pt E ² SE ⁴	19	18	5	52		780	200	980
Wilson Geo. P. Smith.		pt E ² W ² SE ⁴	19	18	5	108		1500	250	1750
✓ Weir John Jr } and Robert }		pt E ² SW ⁴	19	18	5	54	34	1200		1200
✓ Pickett John		W ² pt SW ⁴	19	18	5	100	37	2800	400	3200

Section No. 19

Congressional Township, No. 18 R. 5

SCALE:—Forty rods to an inch, or ten rods to a space, Congress Land, which is one mile square for a Section.

Number of acres in this Section, according to the UNITED STATES SURVEY,



Montgomery County, Indiana, 1903.

Assessor's Plat-Book for Ripley Township, No. _____

NAMES OF OWNERS	Number on Plat	DESCRIPTION	Section	Township	Range	Acres	Hundredths	Value of Land,	Value of Improve-ments,	Value of Lands and Improvements
McCormick Jackson Do		pt E ² NE ⁴ NW ⁴	20	18	5	160		4000	500	4500
			20	18	5	51.22		1500		1500
Stubbins Mary J Do		NW ² NW ⁴ pt E ² NW ⁴	20	18	5	80.22				
			20	18	5	20.14		2700		2700
Barnhill J. C.		pt E ² NW ⁴	20	18	5	7.80		210		210
Heller Rachel A		pt E ² SE ⁴	20	18	5	20		175	75	250
McMaken Joseph C Do		E ² NW ² SW ⁴ pt NW ² SE ⁴	20	18	5	127		2970	500	3470
			20	18	5	80		1900		1900
Diluis Jos H		pt NW ² SW ⁴	20	18	5	33		600	50	650

Montgomery County, Indiana, 1903.

Assessor's Plat-Book for

Ripley

Township, No.

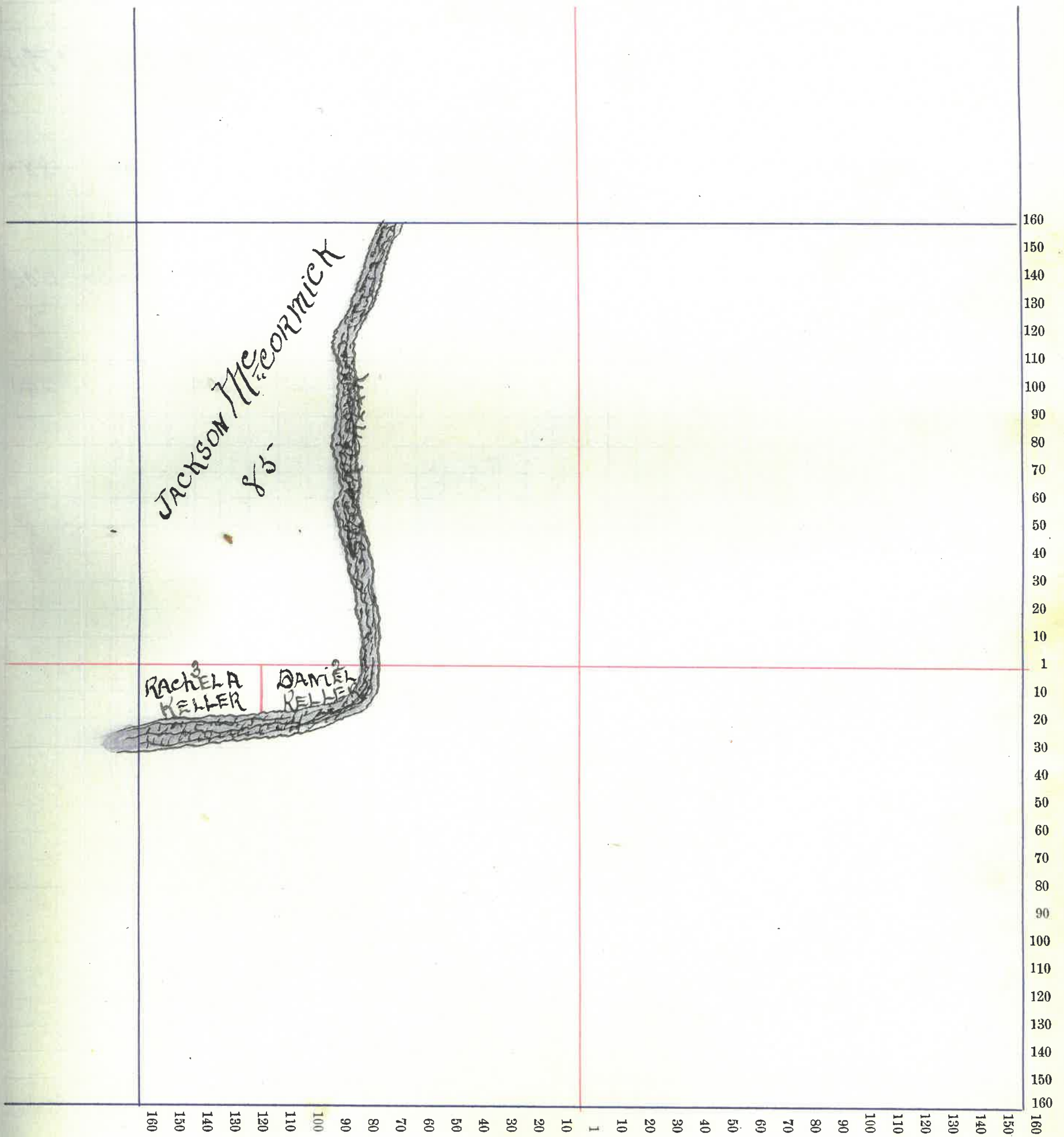
NAMES OF OWNERS	Number on Plat	DESCRIPTION	Section	Township	Range	Acres	Hundredths	Value of Land,	Value of Improve- ments,	Value of Lands and Improvements
McCormick Jackson	pt	NW ⁷	21	18	5	85	1700		1700	
Keller Rachel A	pt N ²	SW ²	21	18	5	3	15		15	
Keller Danil Jr	pt N ²	SW ⁴	21	18	5	2	10		10	

Section No. 21

Congressional Township, No. 18 R. 3

SCALE:—Forty rods to an inch, or ten rods to a space, Congress Land, which is one mile square for a Section.

Number of acres in this Section, according to the UNITED STATES SURVEY,



Montgomery County, Indiana, 1903.

Assessor's Plat-Book for Ripley Township, No.

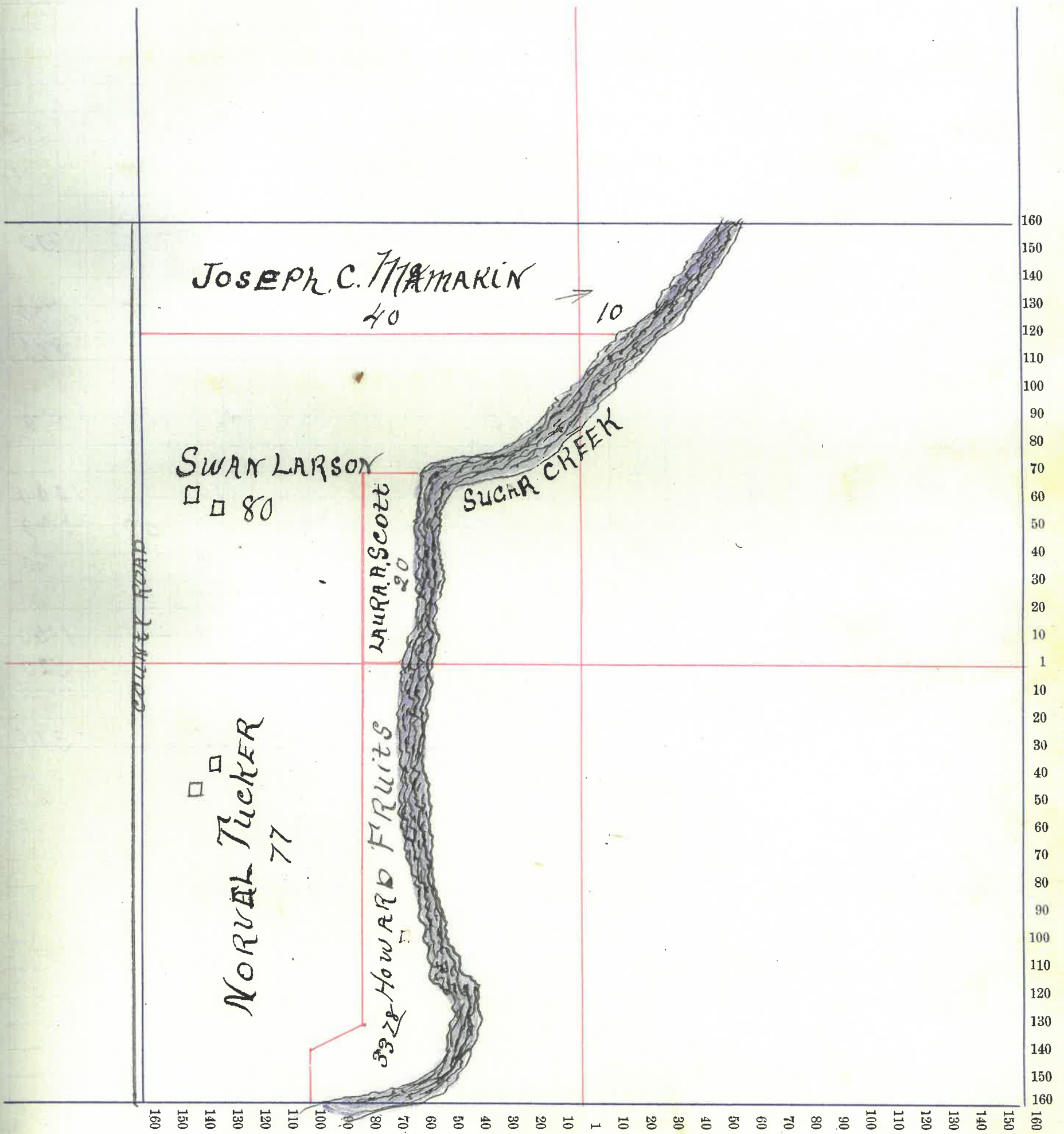
NAMES OF OWNERS	Number on Plat	DESCRIPTION	Section	Township	Range	Acres	Hundredths	Value of Land,	Value of Improve-ments,	Value of Lands and Improvements
✓ Memaker Joseph C Do		pt N2 pt N2	NW4 NE4	29185	40 10	900		900		
✓ Larson Swan		pt	NW4	29185	80	1440	350	1790		
✓ Tucker Noel		pt N2	SW4	29185	77	1380	500	1880		
✓ Finiki Howard		pt	SW4	29185	3378	500		500		
✓ Scott Laura A		pt N2	NW4	29185	20	200		200		

Section No. 29

Congressional Township, No. 18 R. 5

SCALE:—Forty rods to an inch, or ten rods to a space, Congress Land, which is one mile square for a Section.

Number of acres in this Section, according to the UNITED STATES SURVEY,



Montgomery County, Indiana, 1903.

Assessor's Plat-Book for

Ripley

Township, No.

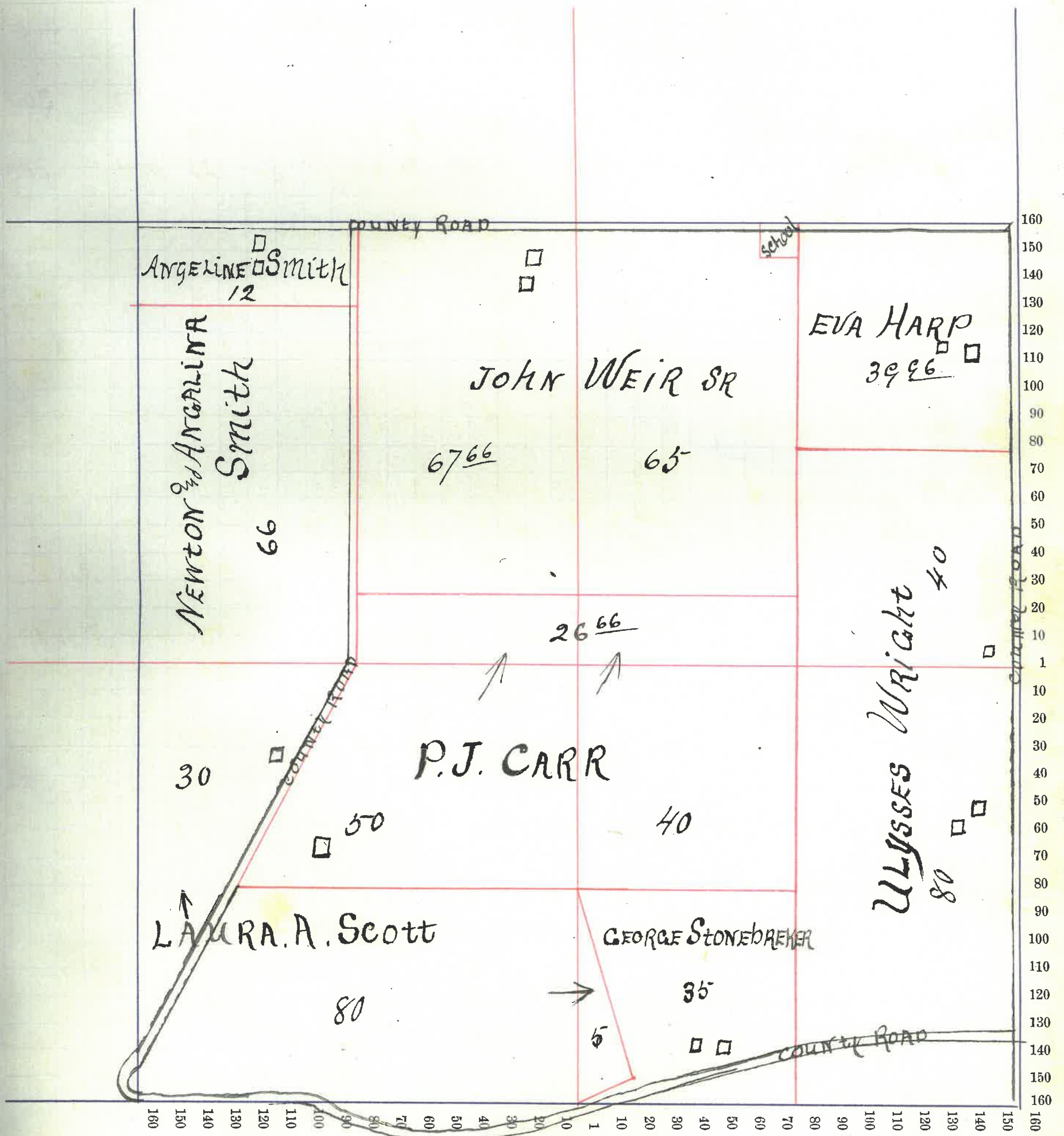
NAMES OF OWNERS	Number on Plat	DESCRIPTION	Section	Township	Range	Acres	Hundredths	Value of Land,	Value of Improve-ments,	Value of Lands and Improvements
Smith Angeline		pt N ² N ² NW ⁴	30	18	5	12		180	200	380
Smith Newton ^{and} Angeline		pt N ² NW ⁴	30	18	5	66		990		990
Owens John Sr		pt N ² NE ⁴	30	18	5	65		975		975
Do		pt E ² NW ⁴	30	18	5	67	66	1355	400	1755
Harp Eva M		pt E ² NE ⁴	30	18	5	39	96	600	300	900
Wright Mysses		E ² SE ⁴	30	18	5	80		1600	100	1700
Do		SE ⁴ NE ⁴	30	18	5	40		800		800
Stonebraker George		pt SW ⁴ SE ⁴	30	18	5	35		420	150	570
Scott Laura A		S ² SW ⁴	30	18	5	80		1000		1000
Do		pt NW ⁴ SW ⁴	30	18	5	30		540	60	590
Do		pt SW ⁴ SE ⁴	30	18	5	5		60		60
Crain P J		pt N ² SW ⁴	30	18	5	50		750	400	1150
Do		NW ⁴ SE ⁴	30	18	5	40		520		520
Do		pt N ² NE ⁴	30	18	5	13	33	375		375
Do		pt E ² NW ⁴	30	18	5	13	33			

Section No. 30

Congressional Township, No. 18 R. 3

SCALE:—Forty rods to an inch, or ten rods to a space, Congress Land, which is one mile square for a Section.

Number of acres in this Section, according to the UNITED STATES SURVEY,



Montgomery County, Indiana, 1903.

Assessor's Plat-Book for

Ripley

Township, No.


NAMES OF OWNERS	Number on Plat	DESCRIPTION	Section	Township	Range	Acres	Hundredths	Value of Land,	Value of Improve-ments,	Value of Lands and Improvements
Wright Olypus		NE ⁴ NE ⁴	31	18	5	40		600		600
Stonebraker George		pt N ² NE ²	31	18	5	40		600		600
Scott Jennie L		pt E ² NW ⁴	31	18	5	18 90		250	50	300
Miller W. W. and Alice		pt N ² NW ⁴	31	18	5	18 90		225	75	300

Section No. 31

Congressional Township, No. 18 R. 5.

SCALE:—Forty rods to an inch, or ten rods to a space, Congress Land, which is one mile square for a Section.

Number of acres in this Section, according to the UNITED STATES SURVEY,



Montgomery County, Indiana, 190³.

Assessor's Plat-Book for

Ripley

Township, No.

NAMES OF OWNERS

Number on Plat

DESCRIPTION

Section

Township

Range

Acres

Hundredths

Value of Land,

Value of Improve-
ments,

Value of Lands and
Improvements

Stonebraker Danil, H.

pt 11²

N 11⁴

32 18 5

15

225

175

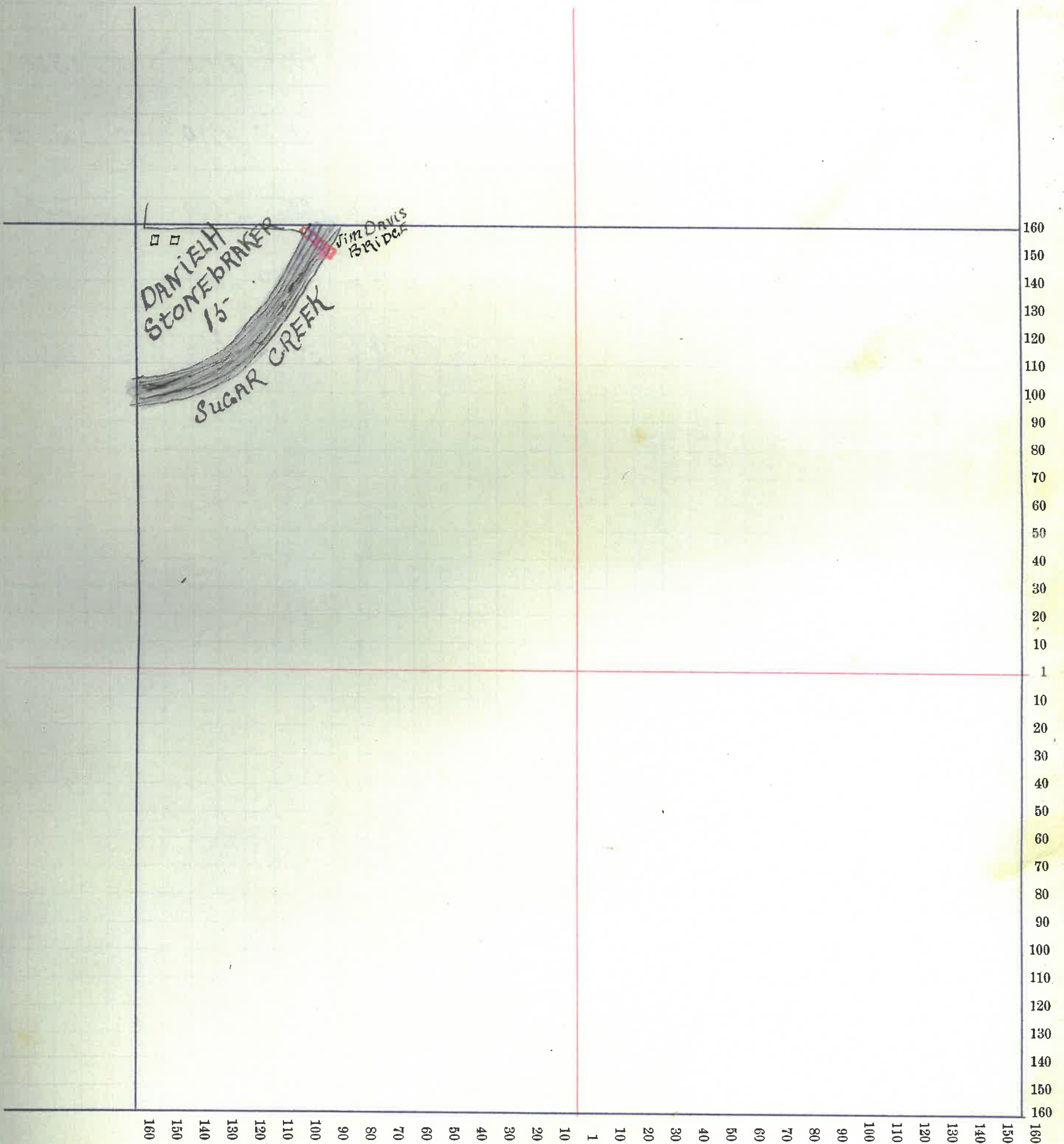
400

Section No. 39

Congressional Township, No. 18 R. 5

SCALE:—Forty rods to an inch, or ten rods to a space, Congress Land, which is one mile square for a Section.

Number of acres in this Section, according to the UNITED STATES SURVEY,



Montgomery County, Indiana, 1903.

Assessor's Plat-Book for

Ripley

Township, No.

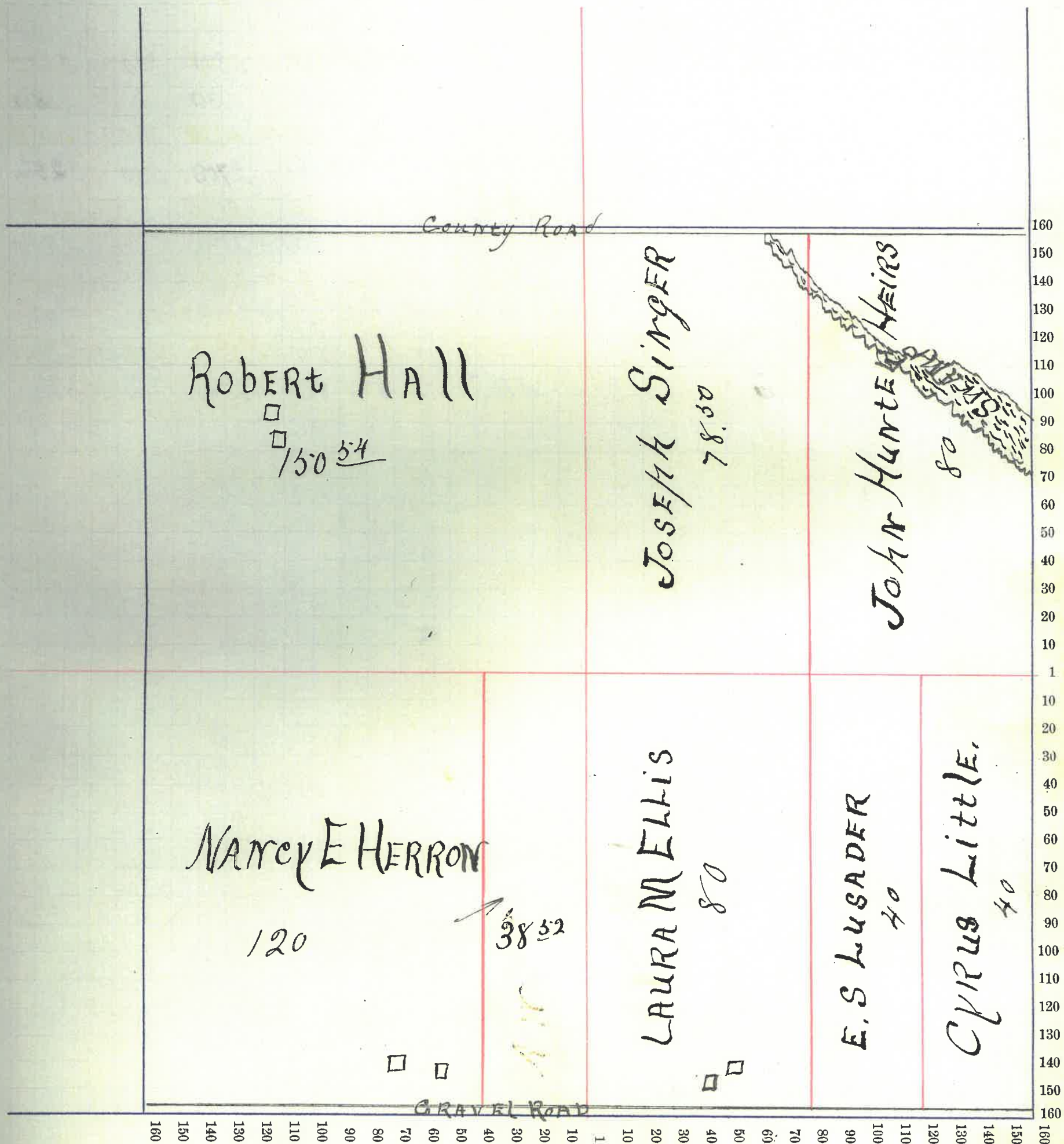
NAMES OF OWNERS	Number on Plat	DESCRIPTION	Section	Township	Range	Acres	Hundredths	Value of Land,	Value of Improve-	Value of Lands and
									ments,	Improvements
Little Cyrus		E ² E ² SE ⁴	1	18	6	40		1600		1600
Lusader E S		N ² E ² SE ⁴	1	18	6	40		1400		1400
Ellis Laura M		N ² SE ⁴	1	18	6	80		3100	500	3600
Armon Nancy E		SW ⁴	1	18	6	138	52	4780	300	5080
Hunter John. Hevis		E ² NE ⁴	1	18	6	80		2000		2000
Singer Joseph		N ² NE ⁴	1	18	6	78	50	2600		2600
Hall Robt T		pt NW ⁴	1	18	6	150	54	5700	600	5700

Section No. 1

Congressional Township, No. 18 R. 6

SCALE:—Forty rods to an inch, or ten rods to a space, Congress Land, which is one mile square for a Section.

Number of acres in this Section, according to the UNITED STATES SURVEY,



40

Montgomery County, Indiana, 1903.

Assessor's Plat-Book for

Ripley

Township, No. _____

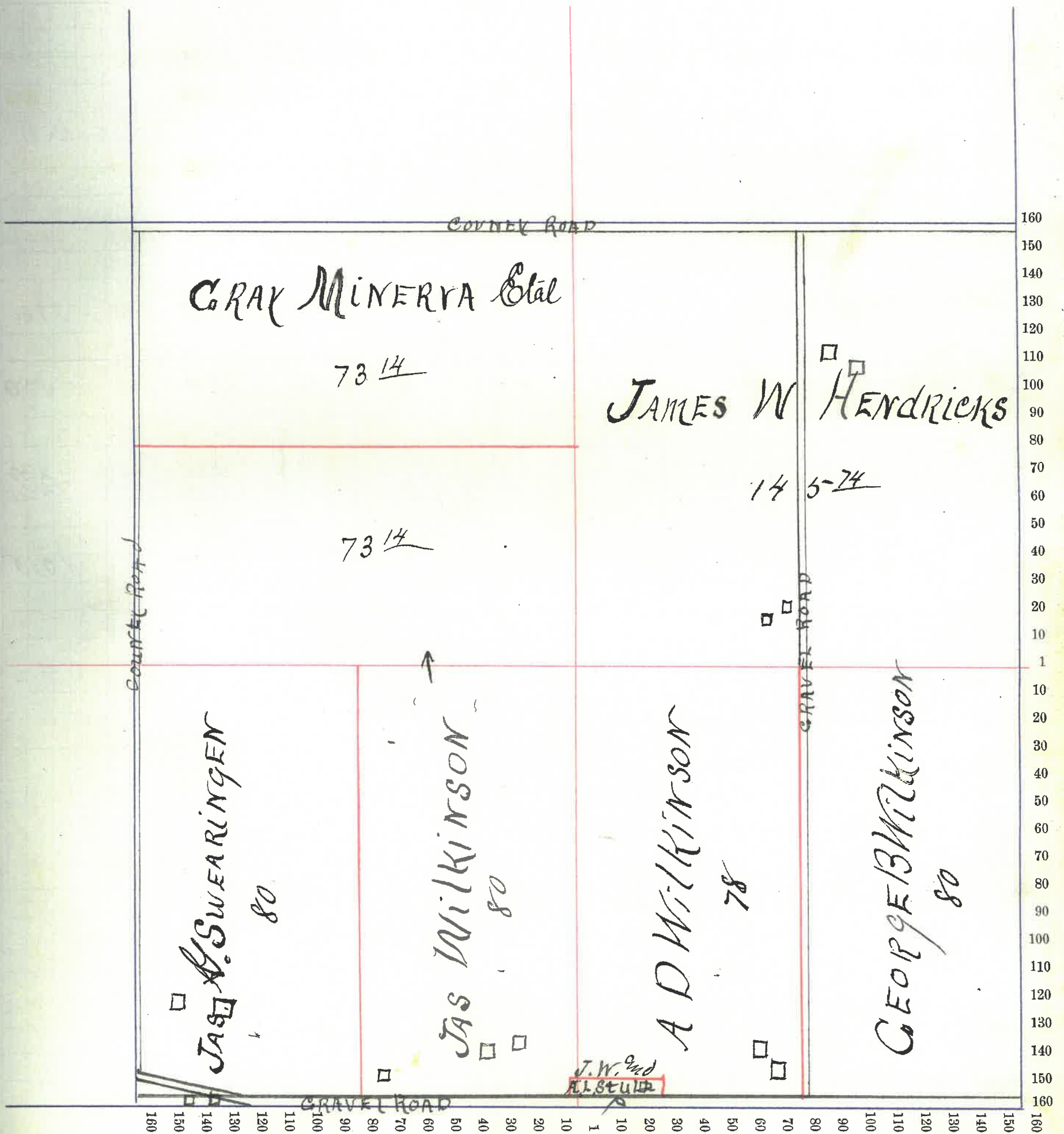
NAMES OF OWNERS	Number on Plat	DESCRIPTION	Section	Township	Range	Acres	Hundredths	Value of Land,	Value of Improve-ments,	Value of Lands and Improvements
Gray Minerva Etal		N ² NW ⁴	2	18	6	73	14	2330		2330
Hendricks Jas W.		pt NE ⁴	2	18	6	145	74	4400	800	5200
Wilkinson James		E ² SW ⁴	2	18	6	80		2800	800	3600
Do		pt S ² NW ⁴	2	18	6	73	14	2330		2330
Wilkinson A. D.		pt N ² SE ⁴	2	18	6	78		2700	530	3250
Wilkinson Geo B.		pt E ² SE ⁴	2	18	6	80		2800		2800
Stall J. M. and A. L.		pt SE ⁴	2	18	6	2	50	75	200	275
Sucrainen Jas. B.		N ² SW ⁴	2	18	6	80		2700	200 1300	4000 4000

Section No. 2

Congressional Township, No. 18 R. 6

SCALE:—Forty rods to an inch, or ten rods to a space, Congress Land, which is one mile square for a Section.

Number of acres in this Section, according to the UNITED STATES SURVEY,



Montgomery County, Indiana, 1903.

Assessor's Plat-Book for

Ripley

Township, No.

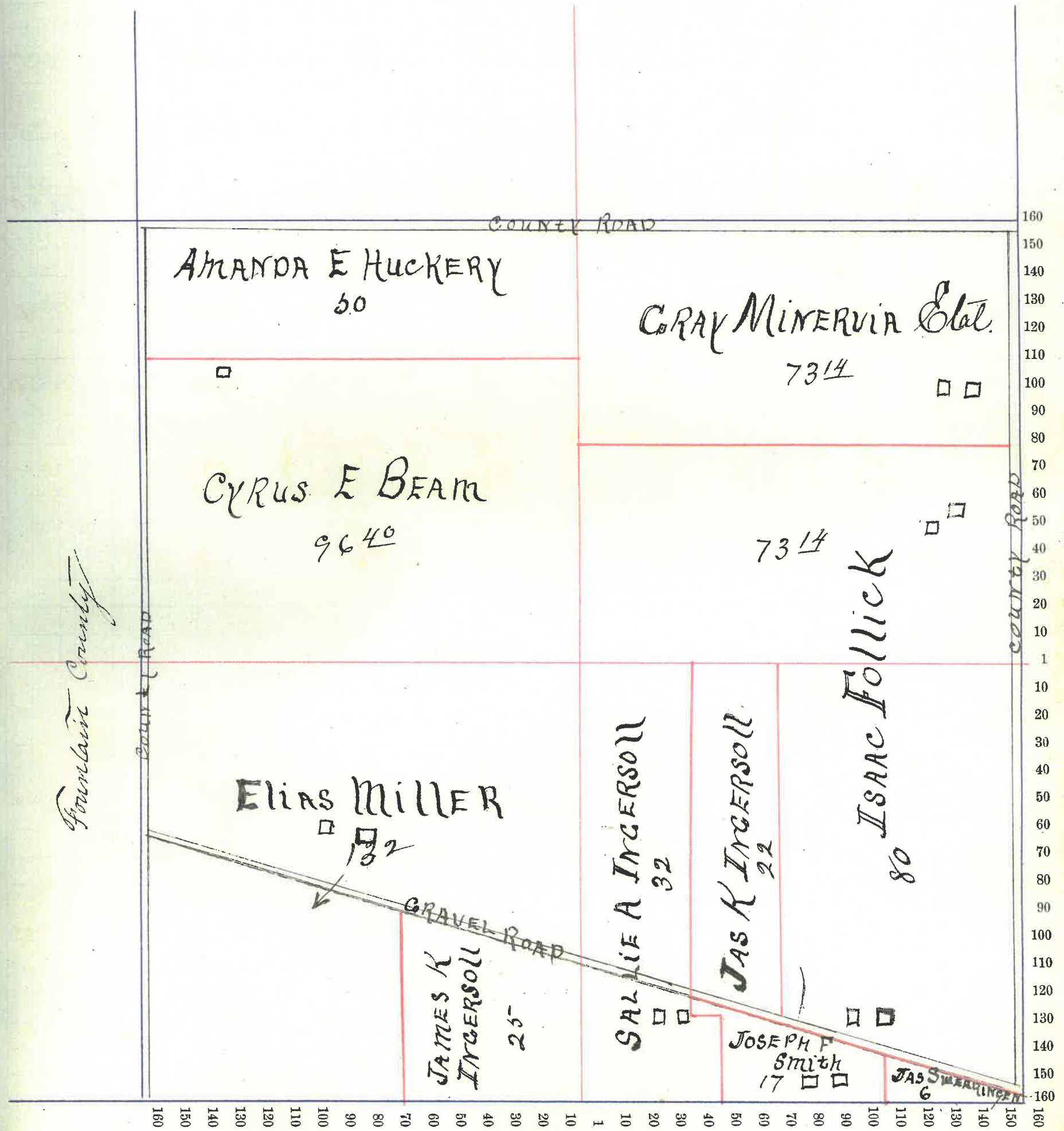
NAMES OF OWNERS	Number on Plat	DESCRIPTION	Section	Township	Range	Acres	Hundredths	Value of Land,	Value of Improve-ments,	Value of Lands and Improvements
Beam Cyrus E		pt NW ⁴	3	18	6	96	40	2900	75	2975
Huckey Amanda E		pt NW ⁴	3	18	6	50		1500		1600
Swearingen Jas G.		pt SE ⁴ SE ⁴	3	18	6	6		190		190
Gray Minnie Etal		pt NE ⁴	3	18	6	73	14	2190	500	2690
Follick Isaac		pt S ² NE ⁴	3	18	6	73	14	2033	200	2333
Do		pt E ² SE ⁴	3	18	6	80		2740	500	3240
Miller Elias		pt SW ⁴	3	18	6	132		3660	300	3960
Ingersoll Sallie A		pt N ² SE ⁴	3	18	6	32		1050	500	1550
Ingersoll James K		pt N ² SE ⁴	3	18	6	22		235 1400		235 1400
Do		pt E ² SW ⁴	3	18	6	25				
Smith Jas. F.		pt SW ⁴	3	18	6	17		510	500	1010

Section No. 3

Congressional Township, No. 18 R. 6

SCALE:—Forty rods to an inch, or ten rods to a space, Congress Land, which is one mile square for a Section.

Number of acres in this Section, according to the UNITED STATES SURVEY,



Montgomery County, Indiana, 1903.

Assessor's Plat-Book for Ripley Township, No. _____

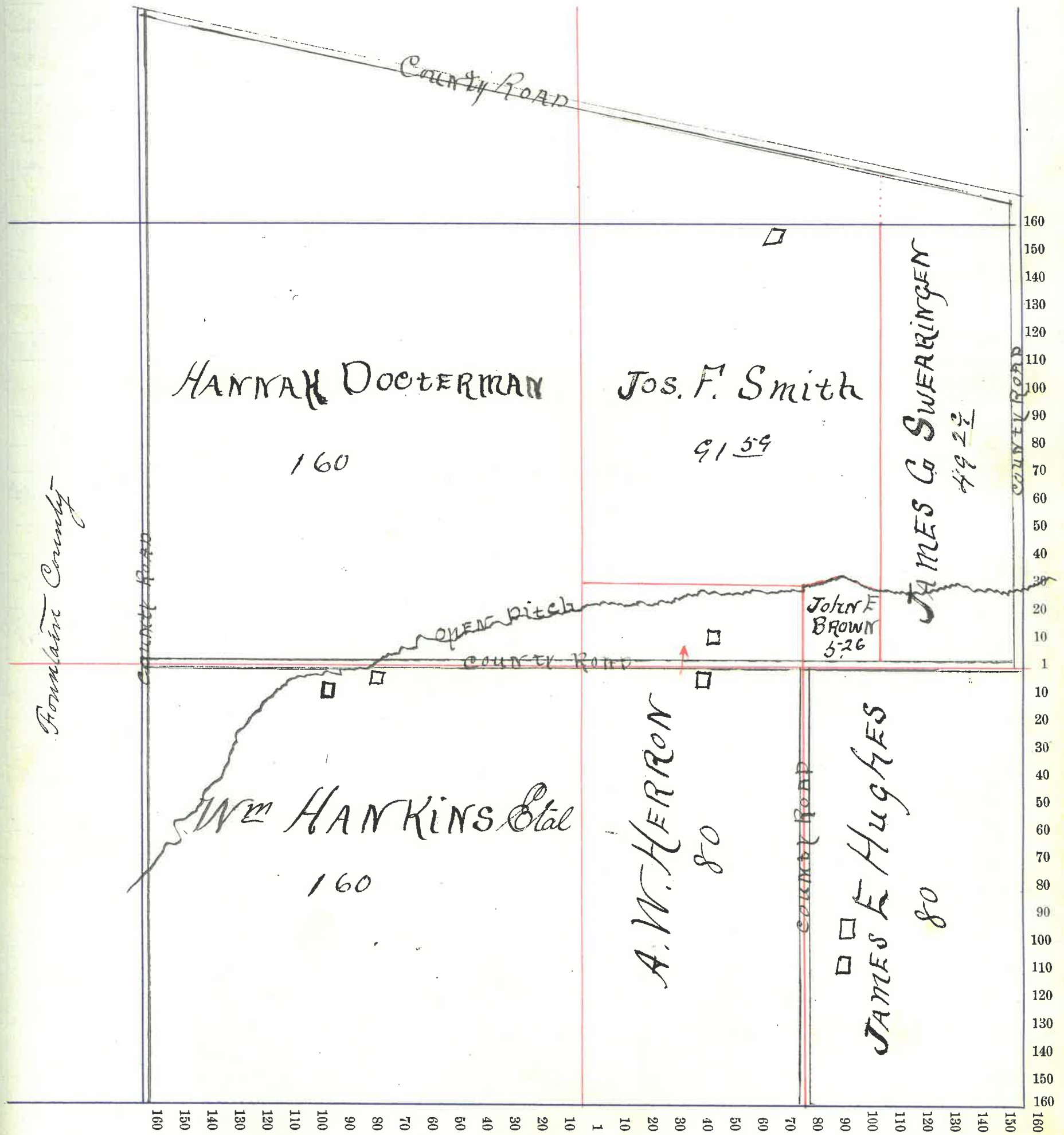
NAMES OF OWNERS	Number on Plat	DESCRIPTION	Section	Township	Range	Acres	Hundredths	Value of Land,	Value of Improve-	Value of Lands and
								ments,	Improvements	
✓ Dochterman Hannah		NW ⁴	10	186		160		5280		5280
✓ Smith Jos. F.	pt	NE ⁴	10	186		91.59		3200	300	3500
✓ Swearingen Jas. E.	pt E ²	NE ⁴	10	186		49.29		1600		1600
✓ Brown John E.	pt E ²	NE ⁴	10	186		5.26		175		175
✓ Hugher James E.	E ²	SE ⁴	10	186		80		520 2280	600	520 2880
✓ Heron Andrew W.	N ²	SE ⁴	10	186		80		3040	300	3840
Do	pt N ²	NE ⁴	10	186		14				
✓ Hankins Wm. Etal		SW ⁴	10	186		160		5240	200	5440

Section No. 10

Congressional Township, No. 18 R. 6

SCALE:—Forty rods to an inch, or ten rods to a space, Congress Land, which is one mile square for a Section.

Number of acres in this Section, according to the UNITED STATES SURVEY,



Montgomery County, Indiana, 1903.

Assessor's Plat-Book for Ripley Township, No. _____

NAMES OF OWNERS	Number on Plat	DESCRIPTION	Section	Township	Range	Acre	Hundredths	Value of Land,	Value of Improve-	Value of Lands and
									ments,	Improvements
Thompson Margant		E ² SE ⁴	11	18	6	80		2500	300	2800
McCormick Rebecca		pt SE ⁴ and pt SW ⁴	11	18	6	61	60	1845	1000	2845
Do James B		" "	11	18	6	31	75	950		950
Do Robert		" "	11	18	6	31	75	950		950
Do Herbert D.		" "	11	18	6	31	75	950		950
Highes James E		pt W² SW ⁴	11	18	6	40		1200		1200
Heron Thomas		pt W ² NW ⁴	11	18	6	157		6980	500	7480
Do		pt W ² SW ⁴	11	18	6	39	70			
Heron Andrew W.		pt W ² NE ⁴	11	18	6	79		2500	500	3000
Little Guy		pt E ² NE ⁴	11	18	6	13	13	400		400
Key Henry		pt E ² NE ⁴	11	18	6	19	15	675		675
Kashner Elizabeth		pt E ² NE ⁴	11	18	6	11	31	340		340
Kashner Joseph		pt E ² NE ⁴	11	18	6	1	47	45		45
Peacock Johnathan S		pt E ² NE ⁴	11	18	6	16	26	550	500	1050
Pickett Clinton		pt E ² NE ⁴	11	18	6	15		450		450

Note - Improvements on land of Henry Key belong to Elizabeth Kashner and assessed as personal property.

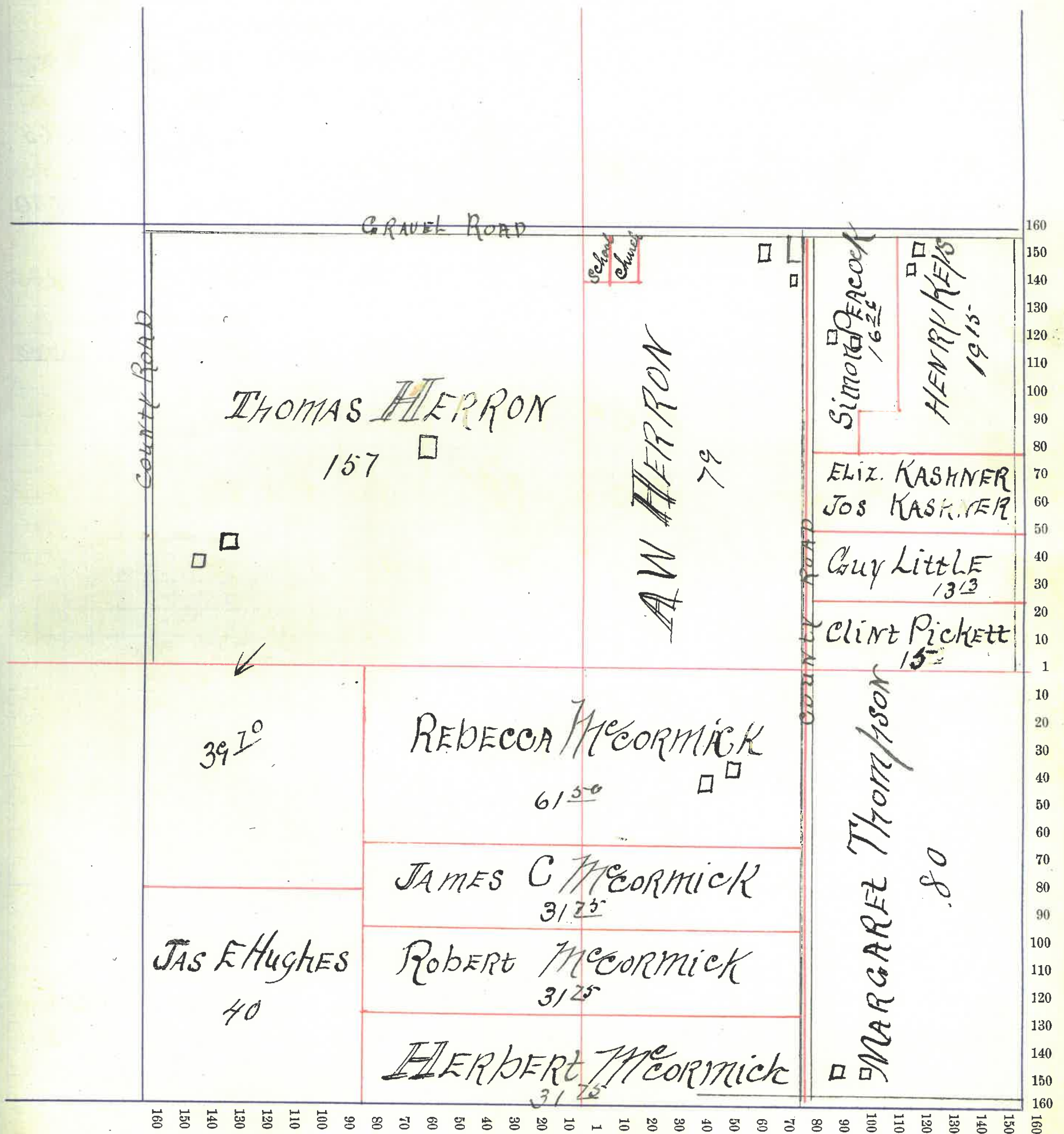
Section No. 11

Congressional Township, No. 18 R. 6

1625
1915
1131
147
1313
15
76.32

SCALE:—Forty rods to an inch, or ten rods to a space, Congress Land, which is one mile square for a Section.

Number of acres in this Section, according to the UNITED STATES SURVEY,



Montgomery County, Indiana, 190 .

Assessor's Plat-Book for Ripley Township, No. _____

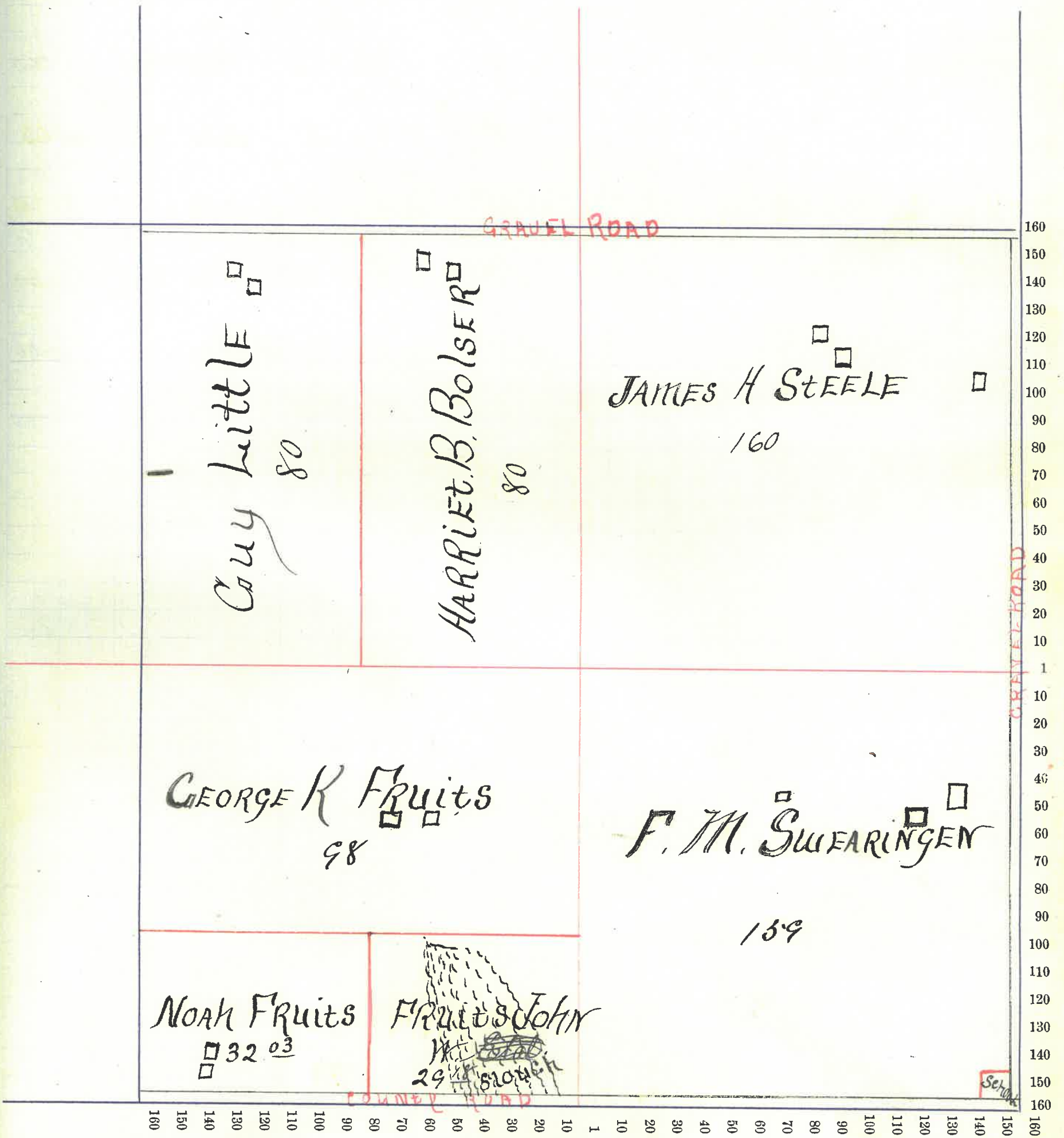
NAMES OF OWNERS	Number on Plat	DESCRIPTION	Section	Township	Range	Acre	Hundredths	Value of Land,	Value of Improve-	Value of Lands and
									ments,	Improvements
✓ Little Guy		N ² NW ⁴	12	18	6	80	2100	700	2800	
✓ Bolser Harriet B		E ² NW ⁴	12	18	6	80	1800	1000	2800	
✓ Steele James H		NE ⁴	12	18	6	160	5600	500	6100	
✓ Swearingen F. M.	pt	SE ⁴	12	18	6	159	5565	900	6465	
✓ Frick Geo H	Npt	SW ⁴	12	18	6	98	2630	500	3130	
✓ Frick Noah	pt N ²	SW ⁴	12	18	6	82 ⁰³	835	400	1235	
✓ Frick John W Etal	pt E ²	SW ⁴	12	18	6	29	18	580	580	

Section No. 12

Congressional Township, No. 18 R. 6

SCALE:—Forty rods to an inch, or ten rods to a space, Congress Land, which is one mile square for a Section.

Number of acres in this Section, according to the UNITED STATES SURVEY,



Montgomery County, Indiana, 1903.

Assessor's Plat-Book for Ripley Township, No. _____

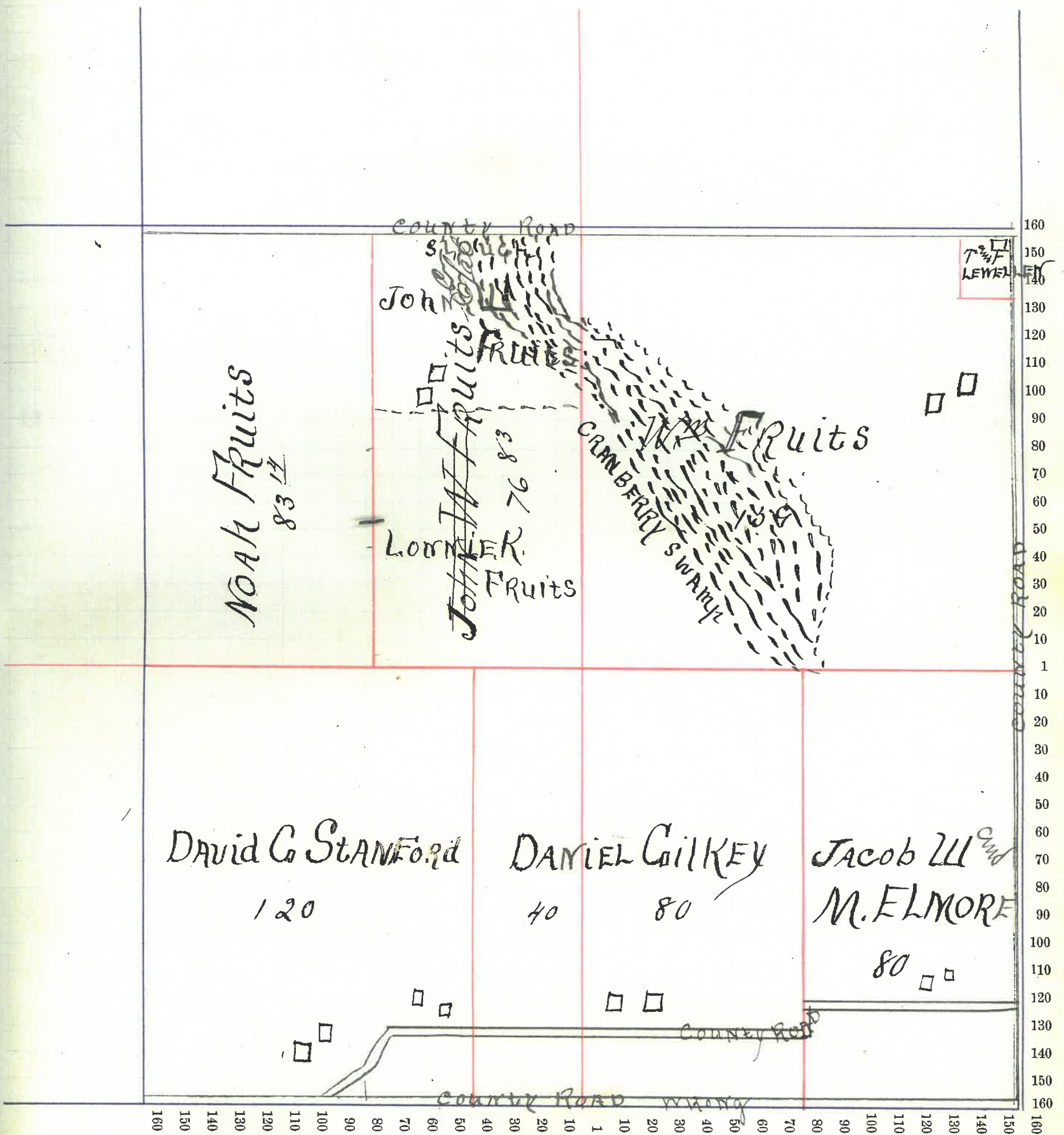
NAMES OF OWNERS	Number on Plat	DESCRIPTION	Section	Township	Range	Acres	Hundredths	Value of Land,	Value of Improve-ments,	Value of Lands and Improvements
✓ Fruits William		pt NE ⁴	13	18	6	159		4070	700	4770
✓ Fruits Noah		N ² NW ⁴	13	18	6	83.14		2150		2150
✓ Fruits John W. Etal		E ² NW ⁴	13	18	6	76.86		1660	300	1960
✓ Lewellen Thomas & Francis		pt NE ⁴	13	18	6	1		50	250	300
✓ Elmore J. W. & M.		E ² SE ⁴	13	18	6	80		2240	400	2640
✓ Gilkey Daniel		N ² SE ⁴	13	18	6	80	}	3600	700	4300
Do		pt E ² SW ⁴	13	18	6	40				
✓ Stanford David G.		pt SW ⁴	13	18	6	120		3600	650	4250
<p>The John W. Fruits Land divided since appraised as follows</p>										
✓ Fruits Lonnie K		pt E ² NW ⁴	13	18	6	53		1270		1270
✓ Fruits John W Co.		pt E ² NW ⁴	13	18	6	53	}	970	300	1270
		pt E ² SW ⁴	12	18	6					

Section No. 13

Congressional Township, No. 18 R. 6

SCALE:—Forty rods to an inch, or ten rods to a space, Congress Land, which is one mile square for a Section.

Number of acres in this Section, according to the UNITED STATES SURVEY,



Montgomery County, Indiana, 1903.

Assessor's Plat-Book for Ripley Township, No. _____

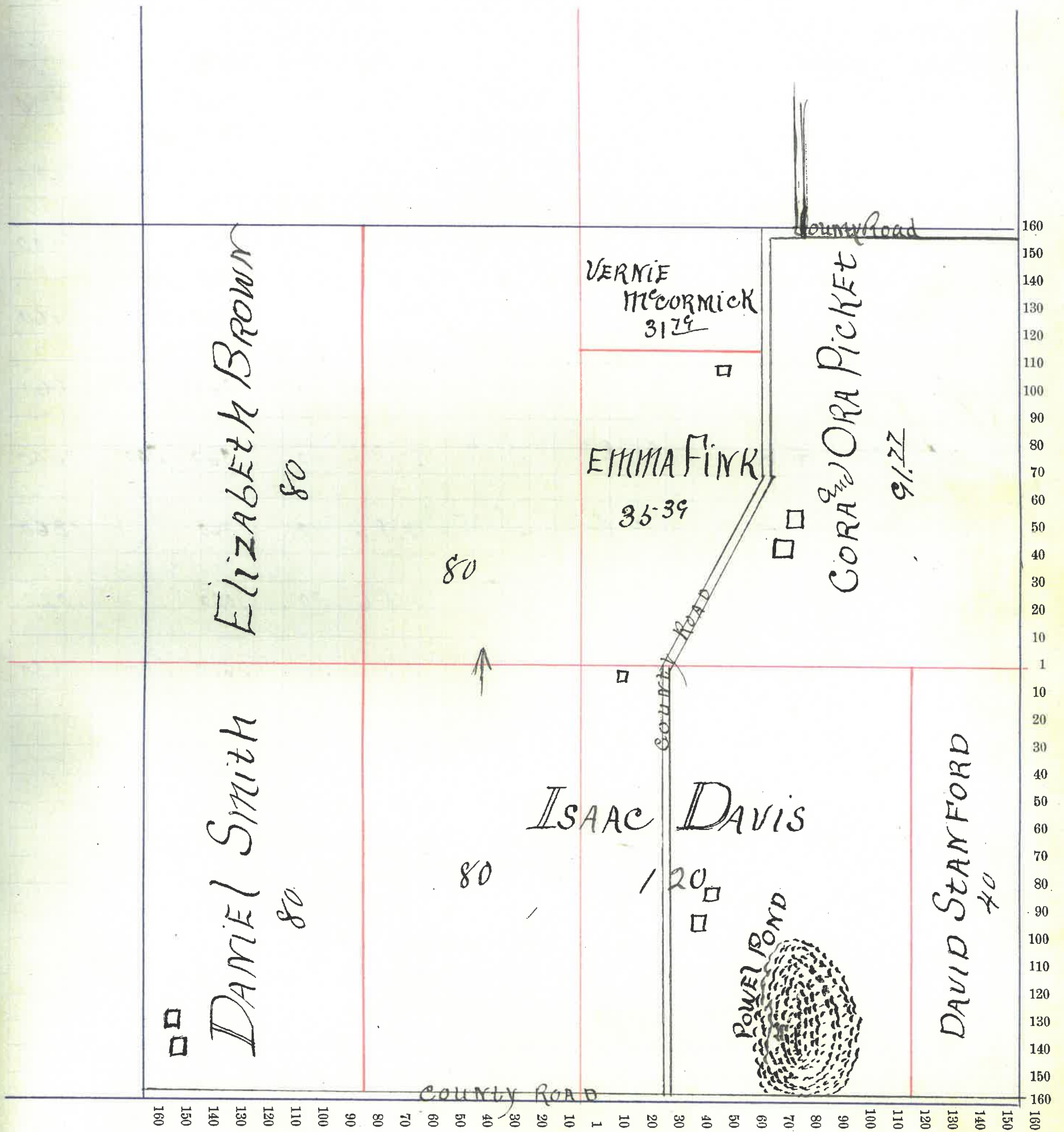
NAMES OF OWNERS	Number on Plat	DESCRIPTION	Section	Township	Range	Acres	Hundredths	Value of Land,	Value of Improve-	Value of Lands and
								ments,	Improvements	
Brown Elizabeth	N ²	NE ⁴	14	18	6	80		2560		2560
Smith Daniel	N ²	SW ⁴	14	18	6	80		2560	600	3160
Davis Isaac	E ²	NE ⁴	14	18	6	80		2640		2640
Do	E ²	SW ⁴	14	18	6	80		2160		2160
Do	pt E ² SW ⁴	SE ⁴	14	18	6	120		3360	650	4010
Fink Emma	pt E ²	NE ⁴	14	18	6	35	39	1115	75	1190
Picket Cora and Ora	pt N ² and E ²	NE ⁴	14	18	6	91	77	2900	750	3650
McCormick Vernie	pt E ²	NE ⁴	14	18	6	31	79	950		950
Stanford David G.	pt E ²	SE ⁴	14	18	6	40		1280		1280

Section No. 14

Congressional Township, No. 18 R. 6

SCALE:—Forty rods to an inch, or ten rods to a space, Congress Land, which is one mile square for a Section.

Number of acres in this Section, according to the UNITED STATES SURVEY,



Montgomery County, Indiana, 1903.

Assessor's Plat-Book for Ripley Township, No. _____

NAMES OF OWNERS	Number on Plat	DESCRIPTION	Section	Township	Range	Acres	Hundredths	Value of Land,	Value of Improve-ments,	Value of Lands and Improvements
Musser James E		N ² NW ⁴	15	18	6	80		2560	800	3360
Myers Noah R		E ² NW ⁴	15	18	6	80		2480	250	2730
Do		N ² NE ⁴	15	18	6	80		2480	250	2730
Brown John E		E ² NE ⁴	15	18	6	80		2880	1000	3880
Smith Daniel		E ² SE ⁴	15	18	6	80		2800		2800
Elmors Fannie		E ² N ² SE ⁴	15	18	6	40		1360	200	1560
Miller Sarah		N ² N ² SE ⁴	15	18	6	40		1360	300	1660
Critchelow Alice		E ² E ¹ SW ⁴	15	18	6	40		1360	300	1660
Memmery Annica		N ² E ² SW ⁴	15	18	6	40		1360		1360
Ham Rhoda		pt N ² SW ⁴	15	18	6	30		1020		1020
Gray Abner		pt N ² SW ⁴	15	18	6	50		1650	200	1850

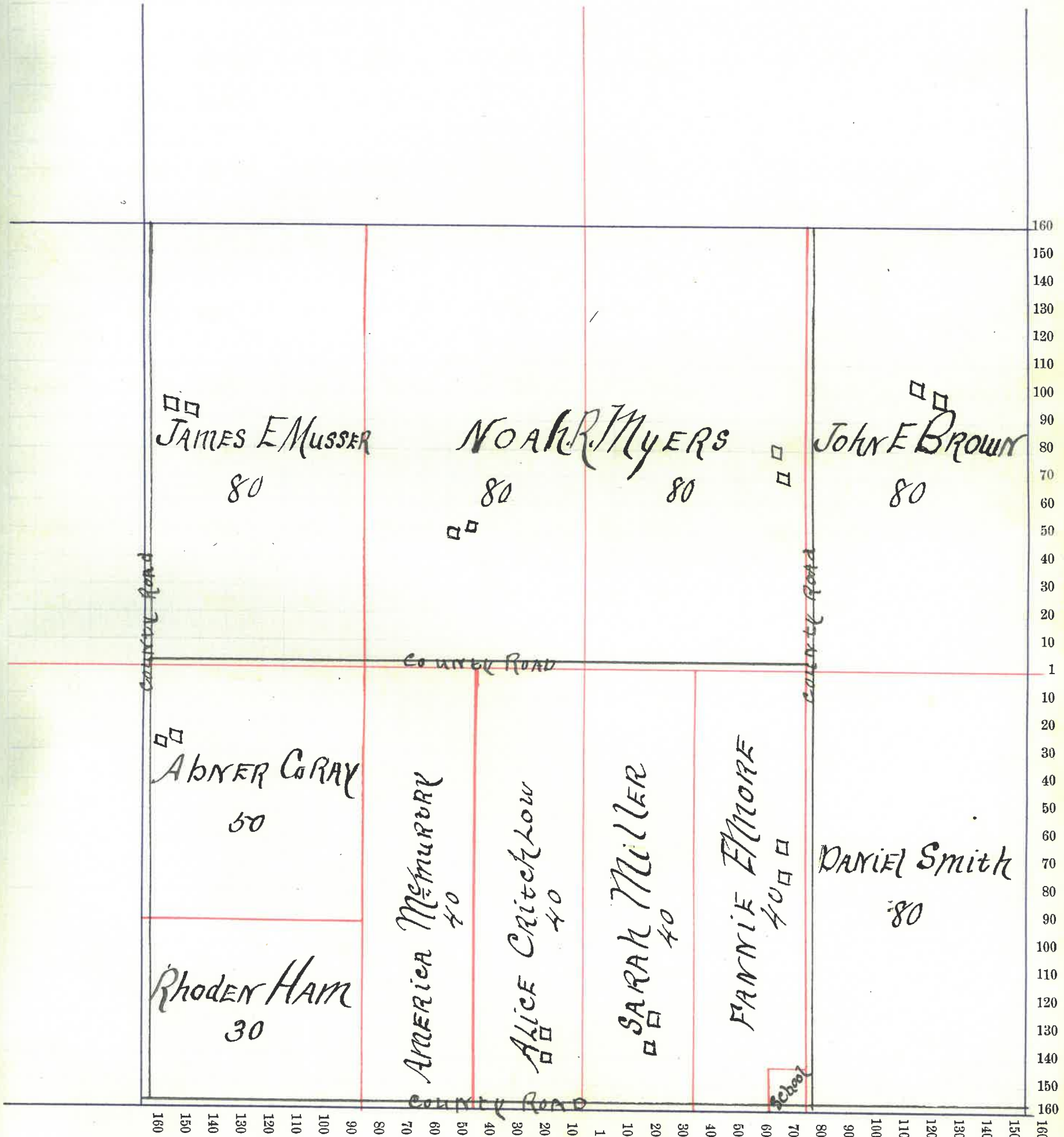
Some
return

Section No. 15

Congressional Township, No. 18 R. 6

SCALE:—Forty rods to an inch, or ten rods to a space, Congress Land, which is one mile square for a Section.

Number of acres in this Section, according to the UNITED STATES SURVEY,



Montgomery County, Indiana, 1903.

Assessor's Plat-Book for Ripley Township, No. _____

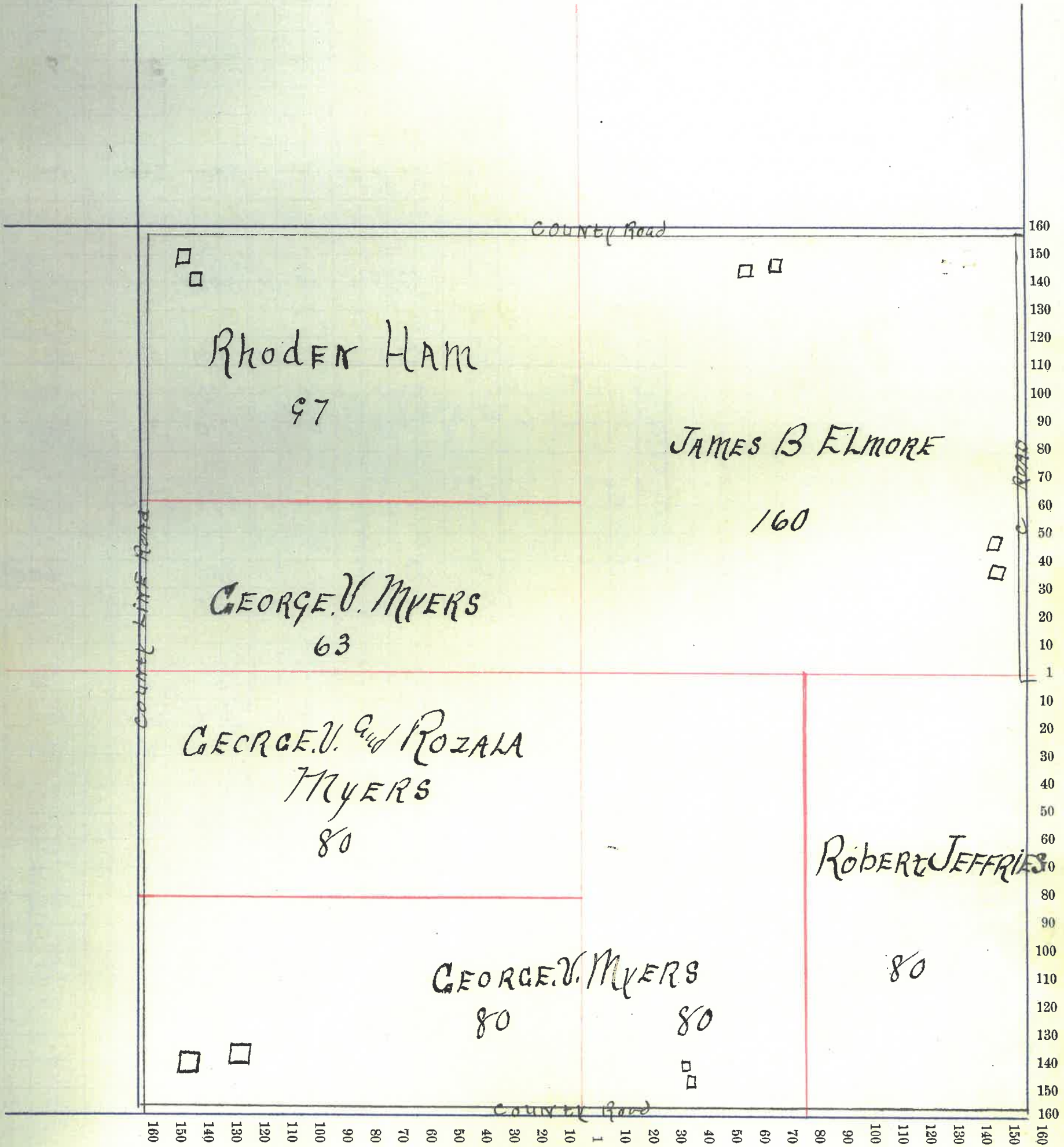
NAMES OF OWNERS	Number on Plat	DESCRIPTION	Section	Township	Range	Acres	Hundredths	Value of Land,	Value of Improve-ments,	Value of Lands and Improvements
✓ Elmore James B.		NE ⁴	22	18	6	160		5280	800	6080
✓ Jeffries Robt	E ²	SE ⁴	22	18	6	80		2640		2640
Myers George V	N ²	SE ⁴	22	18	6	80		2720	350	3070
Do	S ²	SW ⁴	22	18	6	80		2560	3500	6060
Do	pt S ²	NW ⁴	22	18	6	63		2200		2200
✓ Do ^W Rozalia	N ²	SW ⁴	22	18	6	80		2800		2800
✓ Ham Rhodun	N pt	NW ⁴	22	18	6	97		3200	800	4000

Section No. 22

Congressional Township, No. 18 R. 6

SCALE:—Forty rods to an inch, or ten rods to a space, Congress Land, which is one mile square for a Section.

Number of acres in this Section, according to the UNITED STATES SURVEY,



Montgomery County, Indiana, 1903.

Assessor's Plat-Book for

Ripley

Township, No.

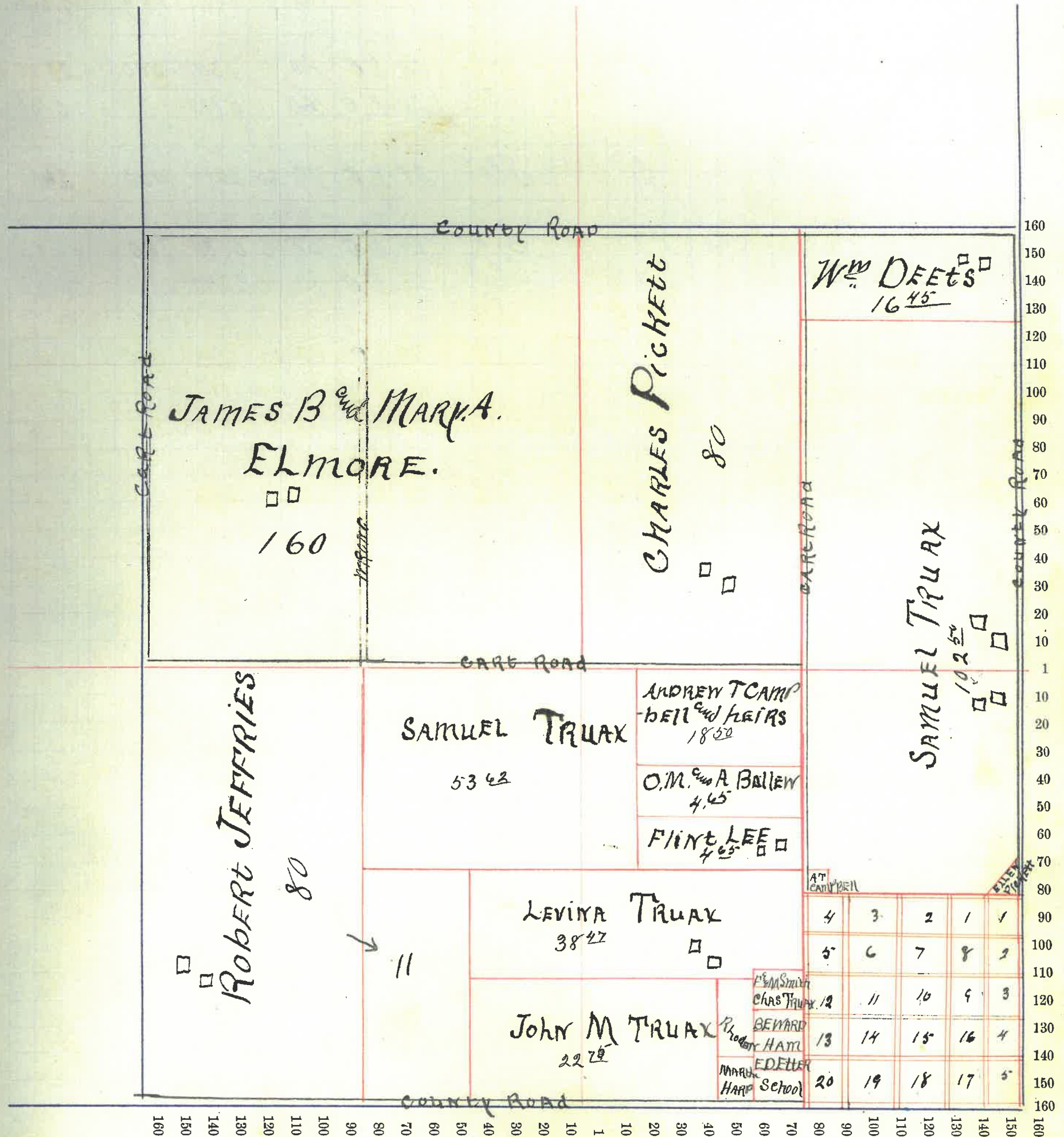
NAMES OF OWNERS	Number on Plat	DESCRIPTION	Section	Township	Range	Acres	Hundredths	Value of Land,	Value of Improve-ments,	Value of Lands and Improvements
✓ Elmore James B } and Mary }		NE ⁴	23	18	6	160		5280	400	5680
✓ Pickett Charles		NE ⁴	23	18	6	80		2400	300	2700
✓ Jeffries Robert		SW ⁴	23	18	6	91		3000	2000	5000
✓ do		SE ²	23	18	6					
✓ Quay Samuel		SE ⁴	23	18	6	102	00	3485		3485
✓ do		NE ⁴								
✓ do		SW ⁴								
✓ do		SE ⁴								
✓ Quay John M		SE ²	23	18	6	27	75	795		795
✓ Quay Levia		S ²	23	18	6	38	47	1310	300	1610
✓ Deets W ^m		NE ⁴	23	18	6	16	45	495	200	695
✓ Campbell Andrew T } and Angeline }		SE ⁴	23	18	6	17	92	600		600
✓ Campbell Angeline		SE ⁴	23	18	6		50	20	30	50
✓ Ballou O. M. and A.		SE ⁴	23	18	6	4	65	160		160
✓ Lee Flint and N. A.		SE ⁴	23	18	6	4	65	200	400	600
✓ Smith L and Mary		SE ⁴	23	18	6		50	40	350	390
✓ Quay Charles		SE ⁴	23	18	6	1		60	100	160
✓ Ward B. F. and Mary A.		SE ⁴	23	18	6		56	40	350	390
✓ Nam Rhoden		SE ⁴	23	18	6	2	60	120	300	420
✓ Ester W. E. and S. E.		SE ⁴	23	18	6		66	50	350	400
✓ Harp Martha		SE ⁴	23	18	6	1		35		35
✓ Pickett Ellen		SE ⁴	23	18	6		25	30	300	330

Section No. 23.

Congressional Township, No. 18 R. 6

SCALE:—Forty rods to an inch, or ten rods to a space, Congress Land, which is one mile square for a Section.

Number of acres in this Section, according to the UNITED STATES SURVEY,



Montgomery County, Indiana, 1903.

Assessor's Plat-Book for

Ripley

Township, No.

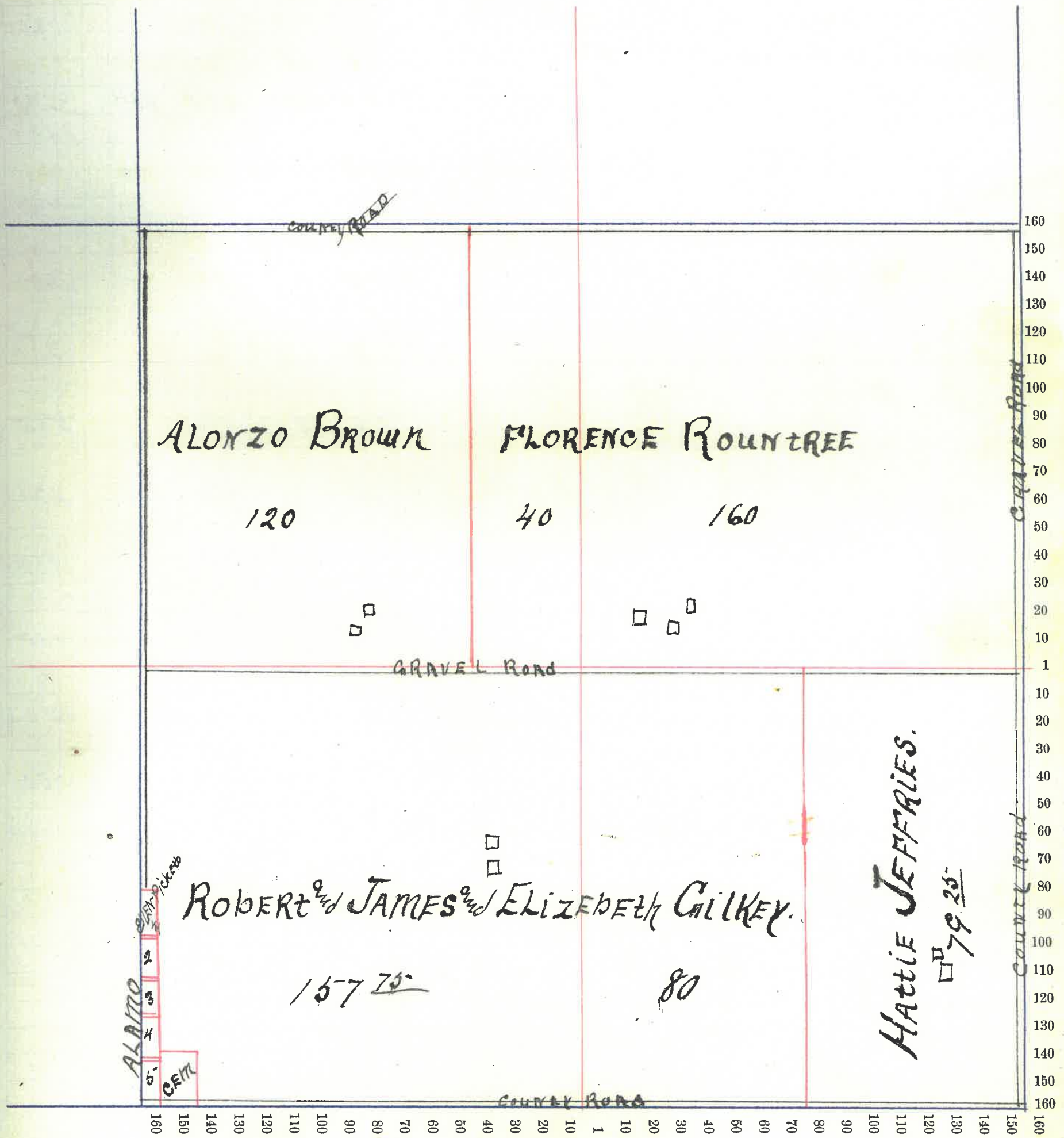
NAMES OF OWNERS	Number on Plat	DESCRIPTION	Section	Township	Range	Aces	Hundredths	Value of Land,	Value of Improve-	Value of Lands and
									ments,	Improvements
✓ Brown Alonzo H.		pt NW ⁴	24	18	6	120		4080	750	4830
✓ Rountree Florence Do		pt E ² NW ⁴	24	18	6	40		1300	1500	2800
		NE ⁴	24	18	6	160		5700		5700
✓ Jeffries Hallie		E ² SE ⁴	24	18	6	79	25	2240	450	2690
✓ Gilkey Robert James and Elizabeth		pt SW ⁴	24	18	6	157	75	5180	700	5880
		N ² SE ⁴	24	18	6	80		2240		2240
✓ Dickath Ellen		pt N ² SW ⁴	24	18	6		25	30	50	80

Section No. 24

Congressional Township, No. 18 R. 6

SCALE:—Forty rods to an inch, or ten rods to a space, Congress Land, which is one mile square for a Section.

Number of acres in this Section, according to the UNITED STATES SURVEY,



Montgomery

County, Indiana, 1903.

Assessor's Plat-Book for

Rifley

Township, No.

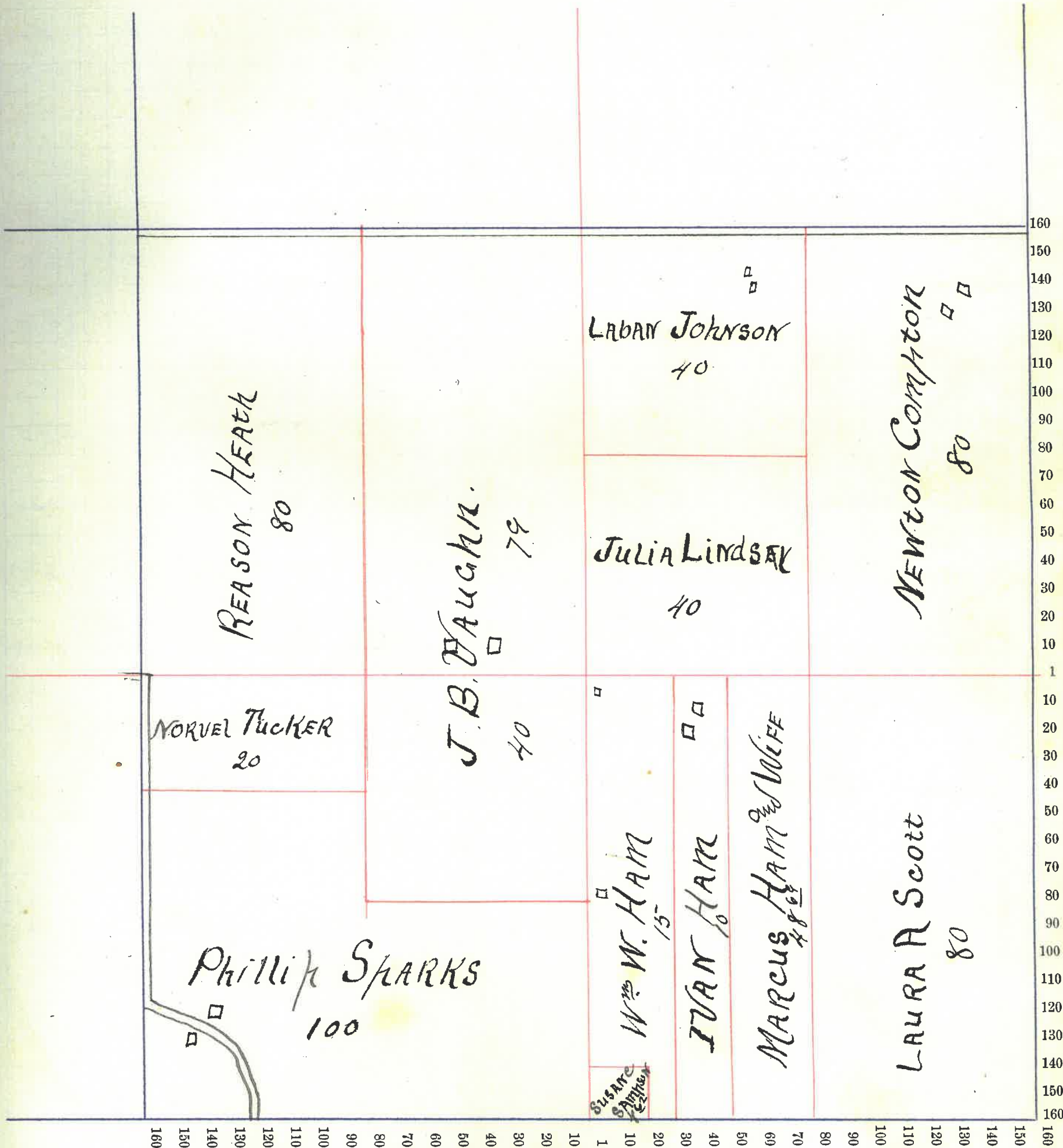
NAMES OF OWNERS	Number on Plat	DESCRIPTION	Section	Township	Range	Acres	Hundredths	Value of Land,	Value of Improve-	Value of Lands and
									ments,	Improvements
Compton Newton		E ² NE ⁴	25	18	6	80		1600	150	1750
Heath Reason		N ² NW ⁴	25	18	6	80		2800		2800
Vaughn John B		E ² NW ⁴	25	18	6	80		2640	650	3290
Do		pt E ² SW ⁴	25	18	6	40		1000		1000
Johnson Laban		N ² N ² NE ⁴	25	18	6	40		680	50	730
Linsey Julia		S ² N ² NE ⁴	25	18	6	40		600		600
Scott Laura A		E ² SE ⁴	25	18	6	80		1200		1200
Ham Marcus and Wife		pt N ² SE ⁴	25	18	6	48.69		583		583
Ham Evan		pt N ² SE ⁴	25	18	6	10.91		130	100	230
Ham W ² W.		pt N ² SE ⁴	25	18	6	15		200	50	250
Sampson Susan		pt N ² SE ⁴	25	18	6	4.62		50	50	100
Sparks Philip		pt N ² pt E ² SW ⁴	25	18	6	100		1500	500	2000
Tucker Norvel		pt N ² SW ⁴	25	18	6	20		500		500

Section No. 25

Congressional Township, No. 18 R. 6

SCALE:—Forty rods to an inch, or ten rods to a space, Congress Land, which is one mile square for a Section.

Number of acres in this Section, according to the UNITED STATES SURVEY,



Montgomery County, Indiana, 1903.

Assessor's Plat-Book for

Ripley

Township, No.

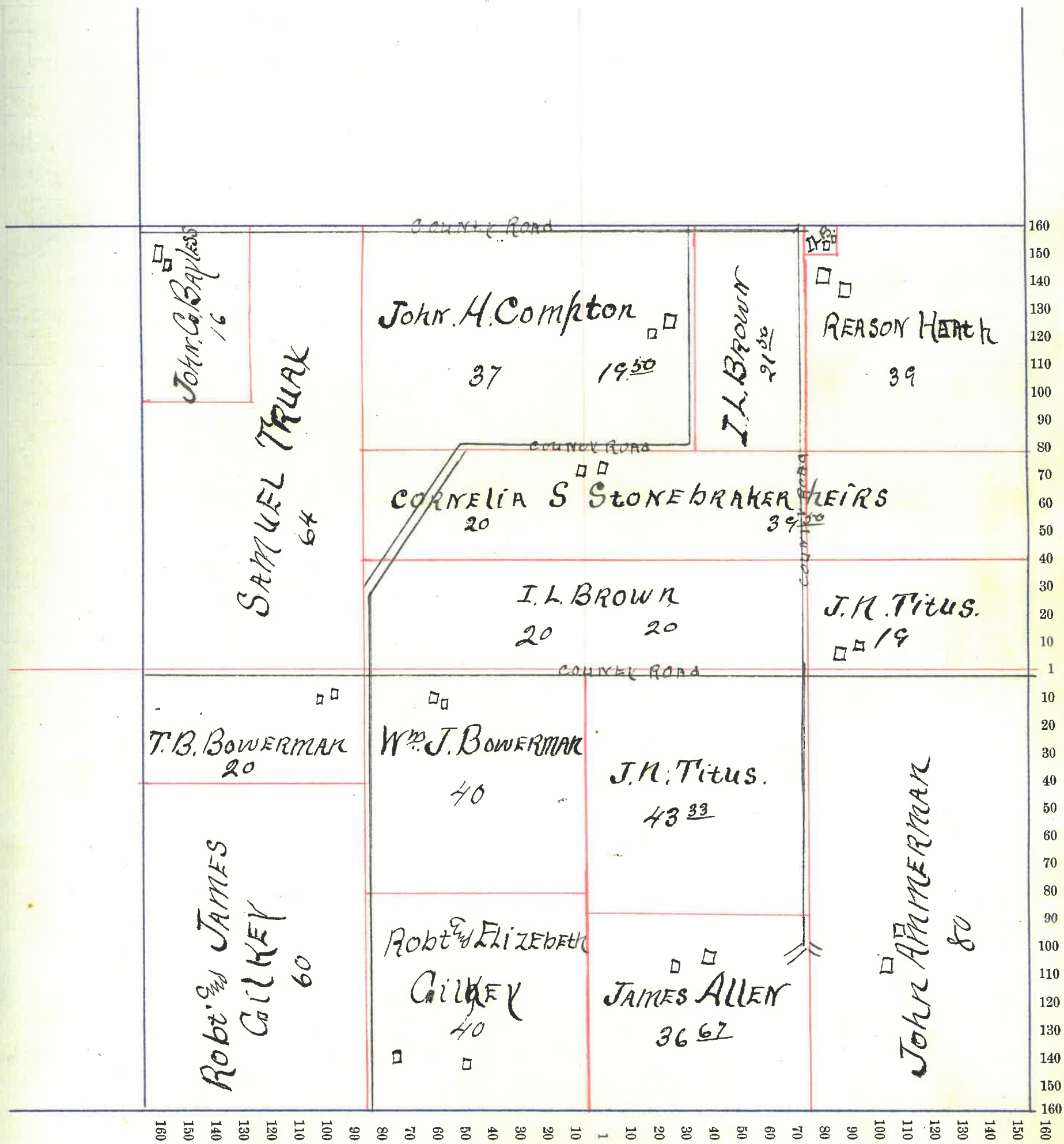
NAMES OF OWNERS	Number on Plat	DESCRIPTION	Section	Township	Range	Aces	Hundredths	Value of Land,	Value of Improve-	Value of Lands and
								ments,	Improvements	
Heath, Peason		pt E ² NE ⁴	26	18	6	39		1400	1100	2500
Brown, J. L.		pt E ² NE ⁴	26	18	6		50	40	800	840
do		pt W ² NE ⁴	26	18	6	41	00	1400		1400
do		pt E ² NW ⁴	26	18	6	20		660		660
Compton, John H.		pt E ² NW ⁴	26	18	6	37		1810	300	2110
do		pt W ² NE ⁴	26	18	6	19	50			
Streibaker, Cor- -nelia & heirs		pt S ² SE ⁴	26	18	6	39	50	1965	450	2415
		pt S ² SW ⁴	26	18	6	20				
Pitkin, J. N.		pt E ² NE ⁴	26	18	6	19		1915	800	2715
do		pt W ² SE ⁴	26	18	6	43	33			
Ammerman, John		E ² SE ⁴	26	18	6	80		2160	1000	3160
Allen, James		pt W ² SE ⁴	26	18	6	36	67	920	550	1470
Gilkey, Robt ^{us} & Elij.		pt E ² SW ⁴	26	18	6	40		1080	250	1330
Gilkey, Robt ^{us} & James		pt W ² SW ⁴	26	18	6	60		1980		1980
Bowman, W. J.		pt E ² SW ⁴	26	18	6	40		1320	400	1720
Bowman, T. B.		pt W ² SW ⁴	26	18	6	20		620	200	820
Truax, Samuel		pt W ² NW ⁴	26	18	6	64		2050		2050
Bayless, John G.		pt W ² W ² NW ⁴	26	18	6	16		510	400	910

Section No. 26

Congressional Township, No. 18 R. 6

SCALE:—Forty rods to an inch, or ten rods to a space, Congress Land, which is one mile square for a Section.

Number of acres in this Section, according to the UNITED STATES SURVEY,



Montgomery County, Indiana, 1903.

Assessor's Plat-Book for Ripley Township, No. _____

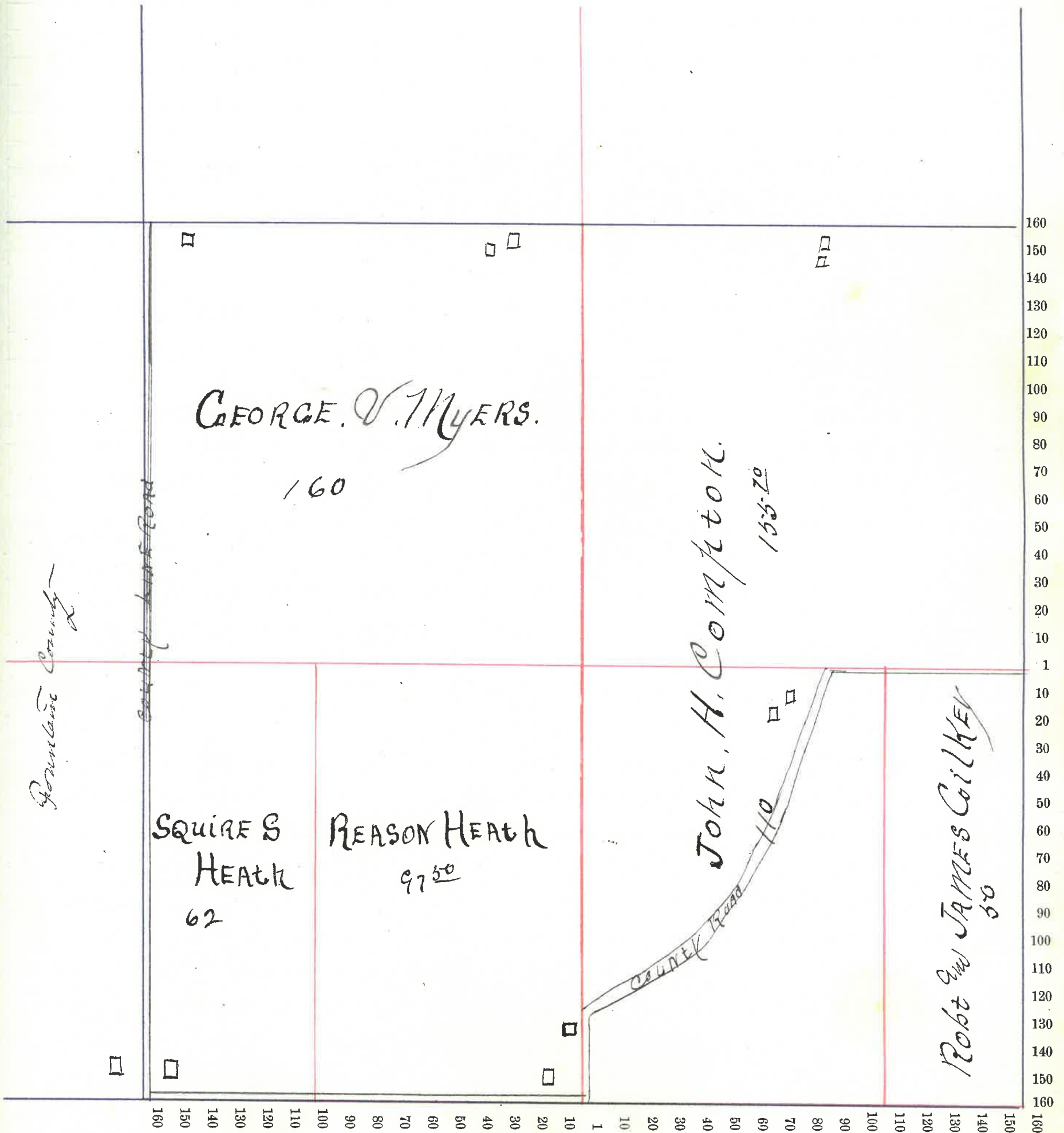
NAMES OF OWNERS	Number on Plat	DESCRIPTION	Section	Township	Range	Acres	Hundredths	Value of Land,	Value of Improve-	Value of Lands and
									ments,	Improvements
Myers George V		NW ⁴	27	18	6	160		5360	200	5560
Heath Reason	pt	SW ⁴	27	18	6	97.50		3315	1000	4315
Complin John H Co	pt	SE ⁴	27	18	6	110		3850	700	4550
	pt	NE ⁴	27	18	6	135.70		5145	100	5245
Gilkey Robt ^o James	pt E ²	SE ⁴	27	18	6	50		1750		1750
Heath S. S.	pt N ²	SW ⁴	27	18	6	62		2045	1000	3045

Section No. 27

Congressional Township, No. 18 R. 6

SCALE:—Forty rods to an inch, or ten rods to a space, Congress Land, which is one mile square for a Section.

Number of acres in this Section, according to the UNITED STATES SURVEY,



Montgomery

County, Indiana, 1903.

Assessor's Plat-Book for Ripley Township, No.

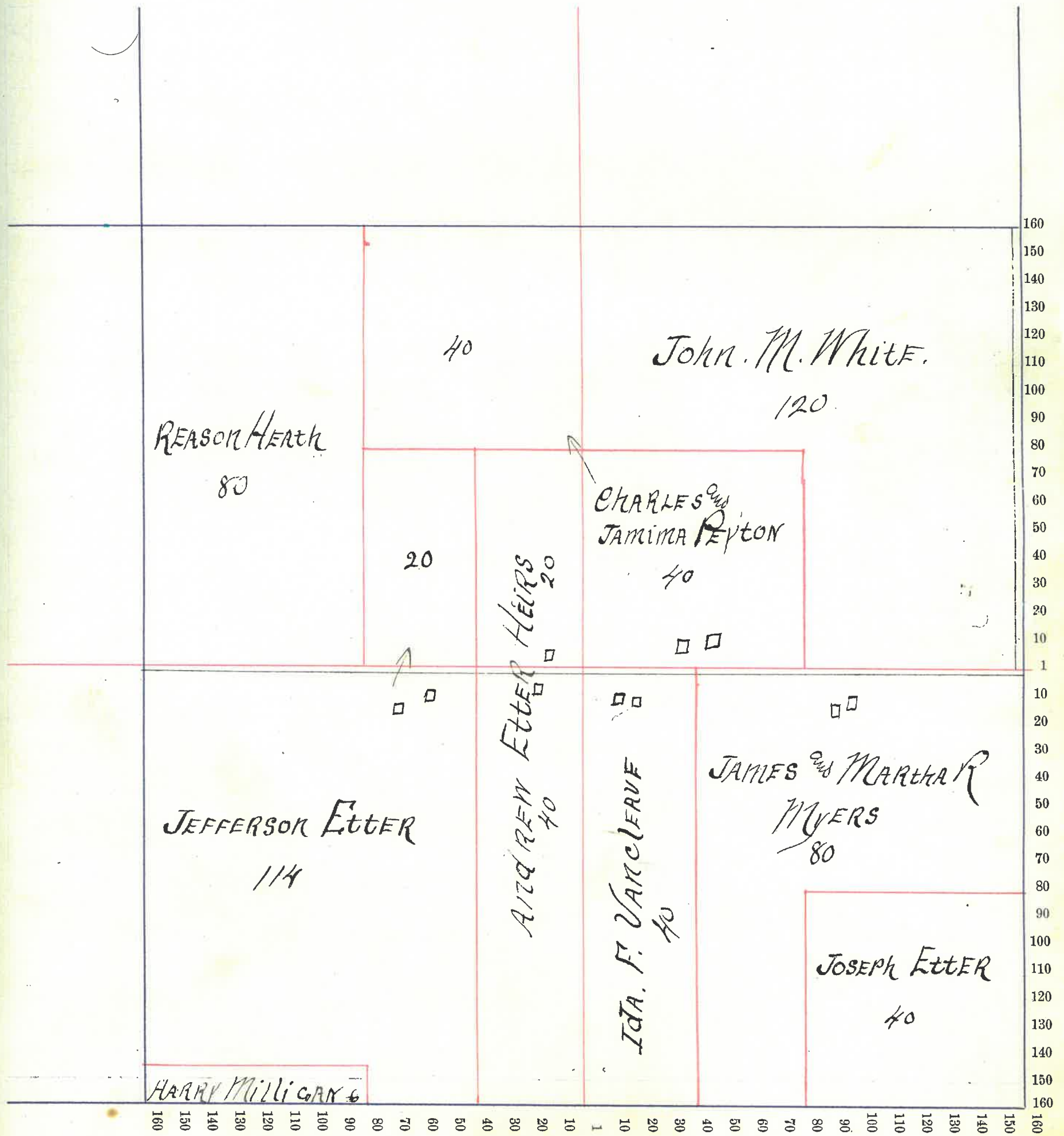
NAMES OF OWNERS	Number on Plat	DESCRIPTION	Section	Township	Range	Acres	Hundredths	Value of Land,	Value of Improve-	Value of Lands and
									ments,	Improvements
✓ White John M Do		E ² NE ⁴ pt NE ² NE ⁴	34	18	6	80 40		3360		3360
✓ Myers James A ^{and} Martha R		pt E ² SE ⁴ pt NE ² SE ⁴	34	18	6	40 40		1360	200	1560
✓ Vanelevar Ida F		pt NE ² SE ⁴	34	18	6	40		500	350	850
✓ Payton Charles ^{and} Jamma		SE ⁴ NE ⁴ NE ⁴ NW ⁴	34	18	6	40 40		1120	450	1570
✓ Ester Andrew ^{and} Do		pt E ² SW ⁴ pt SE ⁴ NW ⁴	34	18	6	40 20		600 400 1900	80	680 400
✓ Ester Jefferson Do		pt SE ⁴ NW ⁴ pt SE ⁴ NW ⁴	34	18	6	114 20		1700	300	2000
✓ Ester Joseph		SE ⁴ SE ⁴	34	18	6	40		500		500
✓ Milligan Mary J		pt SW ⁴ SW ⁴	34	18	6	6		50		50
✓ Heath Reason		NE ² NW ⁴	34	18	6	80		2720		2720

Section No. 34

Congressional Township, No. 18 R. 6

SCALE:—Forty rods to an inch, or ten rods to a space, Congress Land, which is one mile square for a Section.

Number of acres in this Section, according to the UNITED STATES SURVEY,



Montgomery County, Indiana, 1903.

Assessor's Plat-Book for Ripley Township, No. _____

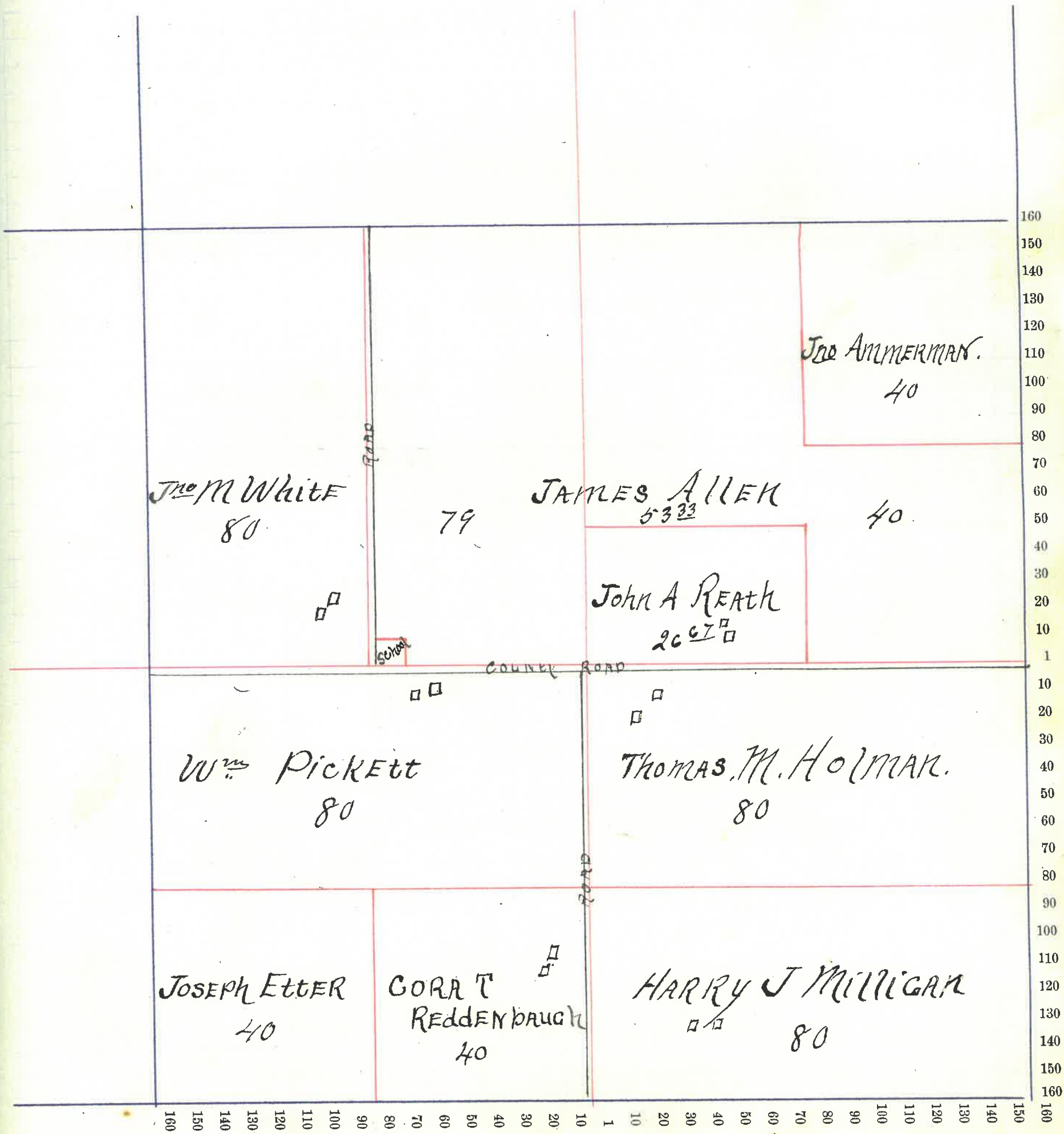
NAMES OF OWNERS	Number on Plat	DESCRIPTION	Section	Township	Range	Acres	Hundredths	Value of Land,	Value of Improve- ments,	Value of Lands and Improvements
Whili John M		N ² NW ⁴	35	18	6	80		2200	650	2850
Reddenbaugh Cora T		SE ⁴ SW ⁴	35	18	6	40		400	150	550
Ammerman John		NE ⁴ NE ⁴	35	18	6	40		400		400
Pickett William		N ² SW ⁴	35	18	6	80		1200	300	1500
Etter Joseph		SW ⁴ SW ⁴	35	18	6	40		500	200	700
Milligan Harry J		S ² SE ⁴	35	18	6	80		960	240	1200
Holman Thos M		N ² SE ⁴	35	18	6	80		960	240	1200
Reath John A		pt N ² NE ⁴	35	18	6	26	67	320	80	400
Allen James		pt S ² NW ⁴	35	18	6	79		1580		
do		SE ⁴ NE ⁴	35	18	6	40		400		
do		pt N ² NE ⁴	35	18	6	53	33	640		
										2620

Section No. 35

Congressional Township, No. 18 R. 6

SCALE:—Forty rods to an inch, or ten rods to a space, Congress Land, which is one mile square for a Section.

Number of acres in this Section, according to the UNITED STATES SURVEY,



Montgomery

County, Indiana, 1903.

Assessor's Plat-Book for

Ripley

Township, No.

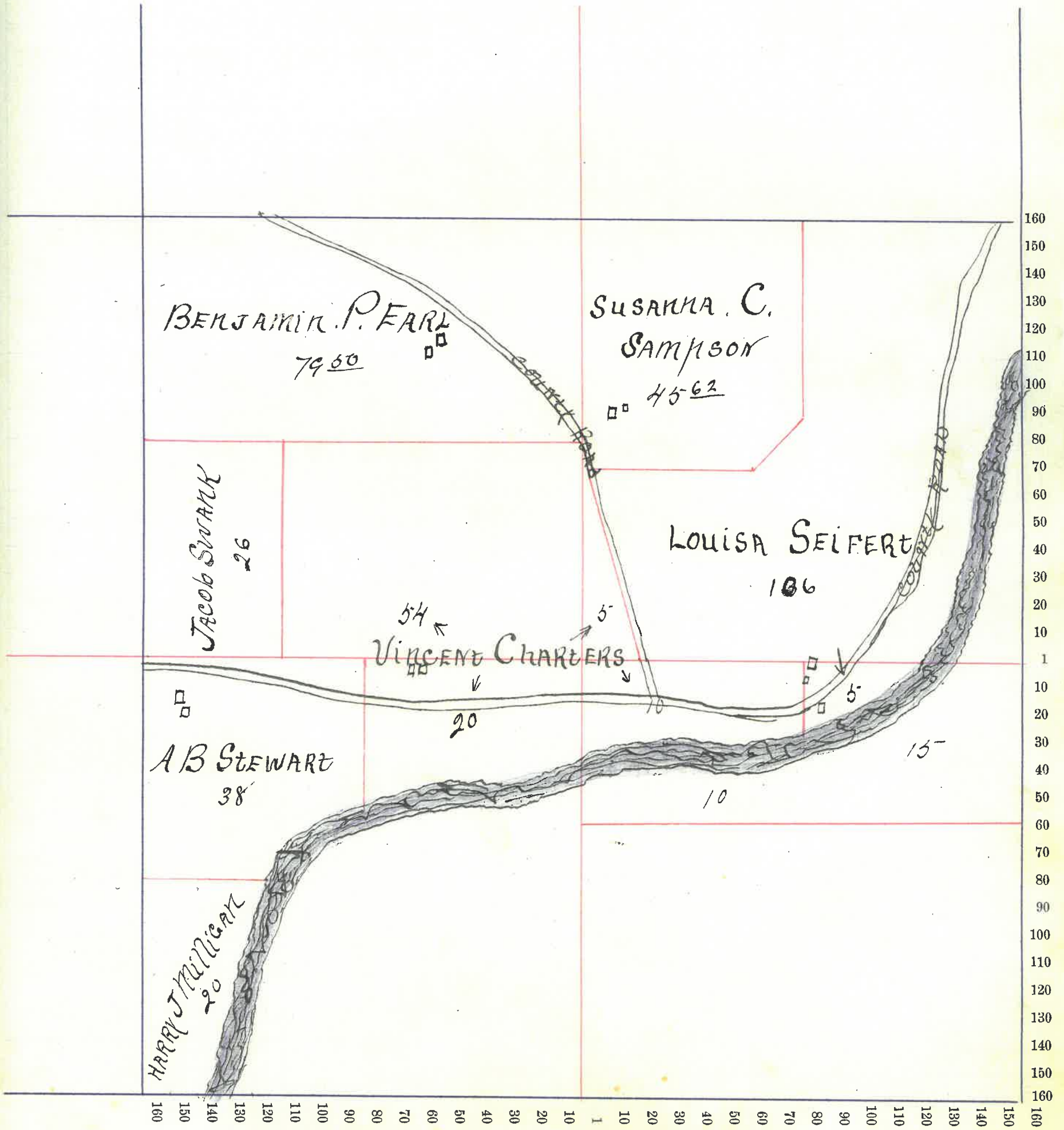
NAMES OF OWNERS	Number on Plat	DESCRIPTION	Section	Township	Range	Acres	Hundredths	Value of Land,	Value of Improve-ments,	Value of Lands and Improvements
Earl Benj. P	pt 172	NW ⁴	36	18	6	79	50	1115	350	1465
Seibert Louisa	pt NE ⁴		36	18	6	106				
do	pt	SW ⁴	36	18	6	30		1630	70	1700
Charles Vincent	pt S ²	NW ⁴	36	18	6	54				
do	pt 172	SE ⁴	36	18	6	10				
do	pt 172	SW ⁴	36	18	6	20				
do	pt 172	NE ⁴	36	18	6	5		650	250	900
Sampson Susanna E	pt 172	NE ⁴	36	18	6	45	62	450	25	475
Swank Jacob	pt 172	NW ⁴	36	18	6	26		200		200
Stewart A. B.	pt 172	SW ⁴	36	18	6	38		380	50	430
Milligan Harry J	pt 172	SW ⁴	36	18	6	20		200		200

Section No. 36

Congressional Township, No. 18 R. 6

SCALE:—Forty rods to an inch, or ten rods to a space, Congress Land, which is one mile square for a Section.

Number of acres in this Section, according to the UNITED STATES SURVEY,



Montgomery County, Indiana, 1903.

Assessor's Plat-Book for Ripley Township, No. _____


NAMES OF OWNERS	Number on Plat	DESCRIPTION	Section	Township	Range	Acres	Hundredths	Value of Land,	Value of Improve-ments,	Value of Lands and Improvements
✓ Milligan Harry J		pt 1/4 1877 ⁹	1	17	6	4		40		40
✓ Sawyer Thos M		pt 1/4 1877 ⁹	1	17	6	4		40		40
✓ Gere Joel		pt 1/4 877 ⁹	1	17	6	Appraised in Sec 2-17-6				

Section No. 1

Congressional Township, No. 17 R. 6

SCALE:—Forty rods to an inch, or ten rods to a space, Congress Land, which is one mile square for a Section.

Number of acres in this Section, according to the UNITED STATES SURVEY,



Montgomery County, Indiana, 1903.

Assessor's Plat-Book for

Ripley

Township, No. _____

NAMES OF OWNERS	Number on Plat	DESCRIPTION	Section	Township	Range	Acres	Hundredths	Value of Land,	Value of Improve-ments,	Value of Lands and Improvements.
Shormaker Joseph } and Jennie }		N ² NW ⁴	2	17	6	66.76	800			800
Reddenbaugh Cora F.		N ² E ² NW ⁴	2	17	6	33.38	250			250
Hallett Elijah P		SE ⁴ NW ⁴	2	17	6	33.29	660	20		680
Do		pt SW ⁴ NE ⁴	2	17	6	33.33				
Milligan Harry J.		N ² NE ⁴	2	17	6	66.76	500			1250
Do		pt N ² SW ⁴	2	17	6	75	750			
Cope Geo. W.		pt E ² SW ⁴	2	17	6	78	780	320		1100
Keller William		pt N ² SW ⁴	2	17	6	6	60			60
Sawyer Thomas M.		SE ⁴ NE ⁴	2	17	6	29	290	200		490
Deer Joel		pt E ² SE ⁴	2	17	6	10	150			150
Deer and Hanna		pt N ² SE ⁴	2	17	6	15	100			100
Hallett Mary		pt NW ⁴ SE ⁴	2	17	6	4.34	65	150		215
Hallett Geo. E.		pt SW ⁴ NE ⁴	2	17	6	50	10	100		110
Welch Mary E.		pt SW ⁴ NE ⁴	2	17	6	75	10	90		100
Keller Sylvester C.		pt SW ⁴ NE ⁴	2	17	6	7	75	150		225
Do		pt NW ⁴ SE ⁴	2	17	6	25				
McDonald Jeff Elal		pt E ² SW ⁴	2	17	6	4	20			

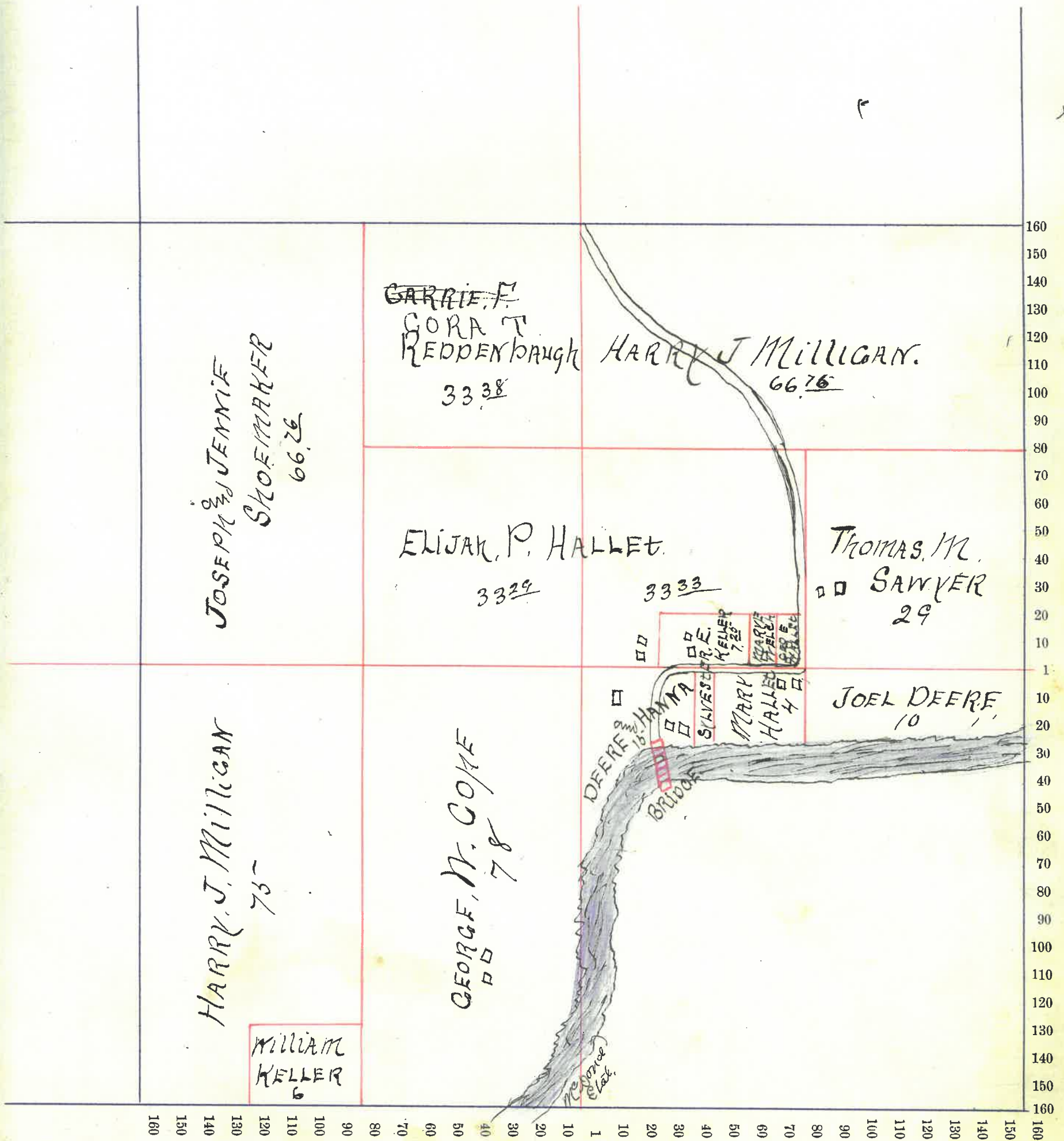
Note - Club house on Deer and Hanna land assessed as personal property to Charley G. Givins see City Chancellors Club.

Section No. 2

Congressional Township, No. 17 R. 6

SCALE:—Forty rods to an inch, or ten rods to a space, Congress Land, which is one mile square for a Section.

Number of acres in this Section, according to the UNITED STATES SURVEY,



Montgomery County, Indiana, 1903.

Assessor's Plat-Book for Ripley Township, No. _____

NAMES OF OWNERS	Number on Plat	DESCRIPTION	Section	Township	Range	Acres	Hundredths	Value of Land,	Value of Improve-ments,	Value of Lands and Improvements
Milligan Nancy J. Do Do Do	N ² pt E ²	NW ⁴ NE ⁴ SE ⁴ SW ⁴	3 3 3 3	17 17 17 17	6 6 6 6	133 65.63 80 40	} } } }	3820	150	3970
Shoemaker Joseph and Jennie	E ²	NE ⁴	3	17	6	65.63	790	200	990	
Sitzmaurice Mrs. and Mary	pt N ²	SW ⁴	3	17	6	40	200		200	

SECTION No. 3

Congressional Township, No. 17 R. 6

SCALE:—Forty rods to an inch, or ten rods to a space, Congress Land, which is one mile square for a Section.

Number of acres in this Section, according to the UNITED STATES SURVEY, _____



80

TOWN OF

Clamo

NAMES OF OWNERS	ADDITION OR SUBDIVISION	In-Lots	Out-Lots	Parts of In-Lots	Parts of Out-Lots	No. Square or Block	Value of Lots, without Improvements	Value of Improvements	Value of Lots and Improvements
Bell Mary J	OP	3				2			
Do	"	4				2			
Do	"	5				2			
Do	"	6				2			
Do	"	7				2			
Do	"	8				2	180	75	255
Bell Sarah J.	OP	1				5			
Do	"	2				5			
Do	"	3				5			
Do	"	4				5			
Do	"	5				5	165	350	515
Brown J. L.	OP	2				14	15	100	115
Do	"	3				20			
Do	"	4				20	70		70
Bellew Gus A	O.P.	3				6			
Do	"	6				6	70	330	400
Brown A. F. & A. A.	O.P.	5				2			
Do	"	6				2			
Do	"	7				2	105	750	855
Bell Ray P. & S. E.	O.P.	3				18			
Do	"	4				18	70	300	370
Do	"	7				11	25	150	175
Brown John B	OP	3				17	40	300	340

TOWN OF

Clamo

NAMES OF OWNERS	ADDITION OR SUBDIVISION	In-Lots	Out-Lots	Parts of In-Lots	Parts of Out-Lots	No. Square or Block	Value of Lots, without Improvements	Value of Improvements	Value of Lots and Improvements
Campbell Alex. C.	O.P.	7				16			
Do	"	8				16	70	250	320
Clark Caroline	O.P.	3				11			
Do.	"	6				11			
Do	"	9				2			
Do	"	10				2	160	340	500
Campbell A. J. ^{Red Angeline}	O.P.	5				4			
Do	"	6				4			
Do	"	7				4			
Do	"	8				4	140	300	440
Cason Maude	O.P.	5				13			
Do	"	6				13	80	50	130
Clodfelter Honey B	New Add	3				4			
Do	"	4				4			
Do	"	5				4			
Do	" A ²	6				4			
Do	" "	7				4			
Do	" "	8				4	160	350	510
Do	"	5				8			
Do	"	6				8	70	500	570

TOWN OF

Alamo

NAMES OF OWNERS	ADDITION OR SUBDIVISION	In-Lots	Out-Lots	Parts of In-Lots	Parts of Out-Lots	No. Square or Block	Value of Lots, with-out Improvements	Value of Improve-ments	Value of Lots and Improvements
Dowden Alice	O.P.	4				10	20	30	30
Dowden Anna ^{Geo}	O.P.	1				18			
Do	"	2				18	70	400	470
Ellis ^{Geo} Allen	O.P.	5				11	20	600	620
Sullivan ^{Wm} wider	O.P.	2				6	35	100	135
Do ^{Geo} M.C.	"	1				5	15	25	40
Fisher ^{Geo} Maggie	O.P.	5				12			
Do	"	6				12	80	75	155
Fennell Isaac	New Add	1				3	35		35

TOWN OF

Alamo

NAMES OF OWNERS	ADDITION OR SUBDIVISION	In-Lots	Out-Lots	Parts of In-Lots	Parts of Out-Lots	No. Square or Block	Value of Lots, without Improvements	Value of Improvements	Value of Lots and Improvements
<i>Grimm Noah</i>	<i>O.P. pt</i>	7				11	15	25	40
<i>Grimm Rachel</i>	<i>O.P.</i>	8				2	35	500	535
<i>Grimm John H</i>	<i>O.P.</i>	5				1			
<i>Do</i>	<i>"</i>	6				1	70	250	320
<i>Gilbey Samuel H</i>	<i>New Add</i>	1				1			
<i>Do</i>	<i>"</i>	2				1			
<i>Do</i>	<i>"</i>	3				1	90	300	390
<i>Do Mrs M.C.</i>	<i>"</i>	1				2			
<i>Do</i>	<i>"</i>	2				2	60	50	110
<i>Goble Esther H</i>	<i>O.P.</i>	5				14			
<i>Do</i>	<i>"</i>	6				14	70	200	270
<i>Grass Dighlman</i>	<i>O.P. pt</i>	3				15	35	150	185
<i>and Effie</i>	<i>"</i>	7				10			
<i>Do</i>	<i>"</i>	8				10	70	100	170

TOWN OF

Alamo,

NAMES OF OWNERS	ADDITION OR SUBDIVISION	In-Lots	Out-Lots	Parts of In-Lots	Parts of Out-Lots	No. Square or Block	Value of Lots, without Improvements	Value of Improvements	Value of Lots and Improvements
Holman Wm	O.P.	1				20			
Do	"	2				20	70	250	320
Ham Henry E.	O.P.	7				1			
Do	"	8				1	70	175	245
Syarger Sarah E. Aus heirs	O.P.	8				9	35	135	170
Do R.C. & C.M.	O.P.	7				9	35	135	170
Do Charles E.	Str Add	3				3			
Do	"	4				3			
Do	"	1				3	100	200	300
Do	O.P.	1				9	35		35
Ham Ivan E.	Str Add	8				3	35	25	60
Harp Martha	O.P.	5				9	30		
Do	"	6				9	30	150	
Do	"	5				11	30		210
Hancock Geo.	O.P.	5				10			
Do	"	6				10	70	100	170

TOWN OF

Clarno,

NAMES OF OWNERS	ADDITION OR SUBDIVISION	In-Lots	Out-Lots	Parts of In-Lots	Parts of Out-Lots	No. Square or Block	Value of Lots, without Improvements	Value of Improvements	Value of Lots and Improvements
Jeffries Jettie P	O.P.	1				12			
Do	"	2				12	80	350	430
Jones Jennie B.	O.P.	2				7	35		35
Do	"	3				3	35	200	235
Jeffries Robert D.	O.P.	1				7			
Do	"	2				7			
Do	"	3				7			
Do	"	4				7	150	250	400
Krout Clarissa	O.P.	5				9			
Do	"	6				9	30	160	190
Do	"	3				10			
Do	"	4				10	70	200	270
Krout Thomas, H. Chel	New Add ^{pt}	9				4			
Do	"	10				4	35	165	200
Keby Samuel A.	O.P.	3				8			
and Angelina	"	4				8	70	250	320
Kramer Jacob M.	O.P., pt	7				12			
Do	"	8				12	50	175	225
Kramer Rebecca	O.P.	7				7			
Do	"	8				7	70	250	320
Keller Geo. W.	New Add ^s	6				4			
Do	"	7				4			
Do	"	8				4	60	250	310

TOWN OF

Alamo

NAMES OF OWNERS	ADDITION OR SUBDIVISION	In-Lots	Out-Lots	Parts of In-Lots	Parts of Out-Lots	No. Square or Block	Value of Lots, with-out Improvements	Value of Improve-ments	Value of Lots and Improvements
<i>Lindsay Julia A</i>	<i>O.P.</i>	1				14			
<i>Do</i>	<i>"</i>	2				14	70	350	420
<i>Little Thomas</i>	<i>O.P.</i>	1				4			
<i>Do</i>	<i>"</i>	2				4			
<i>Do</i>	<i>New Add No</i>	9				4			
<i>Do</i>	<i>" "</i>	10				4	100	200	300
<i>Miles Mary J.</i>	<i>New Add</i>	4				1			
<i>Do</i>	<i>"</i>	5				1	60	50	110
<i>Mather Martin</i>	<i>O.P.</i>	1				16			
<i>Do</i>	<i>"</i>	2				16	70	200	270
<i>Mcspadden W. W.</i>	<i>O.P.</i>	4				10	10		
<i>Do</i>	<i>"</i>	1				10	35	100	145
<i>Do</i>	<i>"</i>	8				11	40	450	505
<i>Do</i>	<i>"</i>	7				11	15		
<i>Do W. W. Elab</i>	<i>"</i>	2				9	35	100	135
<i>Mcgunther E. M.</i>	<i>O.P.</i>	1				15			
<i>Do</i>	<i>"</i>	2				15	70	250	320
<i>Newkirk Johnathan</i>	<i>O.P.</i>	1				19			
<i>Do</i>	<i>"</i>	4				15			
<i>Do</i>	<i>"</i>	3				15	75	400	475

TOWN OF

Alamo.

NAMES OF OWNERS	ADDITION OR SUBDIVISION	In-Lots	Out-Lots	Parts of In-Lots	Parts of Out-Lots	No. Square or Block	Value of Lots, with-out Improvements	Value of Improve-ments	Value of Lots and Improvements
Pfizerman John	New Add	5				3			
Do	"	6				3			
Do	"	7				3	90	75	165
Smith Joseph	O.P.	3				16			
Do	"	4				16			
Do	"	5				16			
Do	"	6				16	100	200	300
Stubbs Dorcas	O.P.	82	4			6	55	245	245
Do	"		5			16			
Do	"		7			13	35	100	135
Stonebraker Rebecca	O.P.	1				11			
Do	"	2				11	80	175	255
Smith F. M.	O.P.	8				13	40	300	340
Smith Jas L ^{and} S. L.	O.P.	3				9			
Do	"	4				9	70	200	270
Smith Jas. M. ^{and} J. E.	O.P.	6				3			
Do	"	7				3			
Do	"	8				3	105	295	400
Stonebraker D. A.	O.P.	1				8			
Do	"	2				8			
Do	"	7				8			
Do	"	8				8	140	350	490
Stonebraker Cornelia	O.P.	1				17			
Do	"	2				17	70	250	320
Stonebraker Harriet ^{and} E.	O.P.	1				6	35	400	435

TOWN OF

Clarno

NAMES OF OWNERS	ADDITION OR SUBDIVISION	In-Lots	Out-Lots	Parts of In-Lots	Parts of Out-Lots	No. Square or Block	Value of Lots, without Improvements	Value of Improvements	Value of Lots and Improvements
Gilvin Rosa	C.P.	3				13			
Do	"	4				13	70	520	590
Do	" pt	7				12			
Do	" "	8				12	50	100	150
Dalboth Jesse W. & Co	C.P. pt	7				12			
Do	" "	8				12	50	300	350
Do Jesse St.	New Add.	2				3			
Do	"	9				3			
Do	" pt	10				3	90	250	340
Gilvin Emma M.	C.P.	2				10	35	175	210
Gilvin Mary & J. N.	C.P.	3				19			
Do	"	4				19	70	500	570

TOWN OF

Alamo

NAMES OF OWNERS	ADDITION OR SUBDIVISION	In-Lots	Out-Lots	Parts of In-Lots	Parts of Out-Lots	No. Square or Block	Value of Lots, without Improvements	Value of Improvements	Value of Lots and Improvements
White, Christiana M.	C.P.	3				12			
Do	"	4				12	70	400	470
Do	"	1				13			
Do	"	2				13	80		80
Walter, Alice V.	C.P.	7				14			
Do	"	8				14	70	150	220
Werk, John, P.	C.P.	7				15			
and Maude, C.	"	8				15			
Do	"	5	ft			16			
Do	"	6	"			16	90	650	740
Wagner Mrs	C.P.	3				5			
Do	"	4				5	70	200	270
Westfall Char C.	C.P.	5				7			
Etal	"	6				7	70	220	290
White, Hill E.	C.P.	3				15			
and Mahala	"	4				15	80	250	330
White, Alonzo	C.P.	2				19	35	250	285
Westfall Mary, A.	C.P. - pt 1					5			
Do	"	2				5			
Do	"	7				5			
Do	"	8				5	145	375	520
Ward, B. F.	C.P. pt	7				11	25	300	325
Westfall Frank	C.P.	4				17	35	150	185
Willis, Jas, M.	C.P. pt	7				12			
Do	"	8				12	60	1200	1260

