

Assessor's Plat Book

_____ Township.

MONTGOMERY COUNTY

...1911...

Assessor's Plat Book

Ripley Township

Montgomery County,

Indiana

1911

Last Name	First name	Page	Notes
Alamo		61	
Alamo		61	addition
Alamo		89, 90	Alamo; plat
Alamo Coop Tel Co		88	Alamo
Allen	James	66, 67, 72, 73	
Allen	William	60, 61	
Ammerman	John	66, 67, 72, 73	
Ammerman	William and Ella	84	Alamo
Armstrong	Susan E	4 5	
Atkins	Geo B	70, 71	
Ballew	O and A	84	Alamo
Ballew	O M	60, 61	
Bannon	Charles	26, 27	
Bard	A E	8, 9	
Bard	Annie	6, 7	
Bard	Ida	6, 7, 8, 9	
Bard	Rosa	6, 7, 8, 9	
Bayless	John and Lydia	84	Alamo
Bayless	John G	64, 65, 66, 67	
Beam	Cyrus E	44, 45	
Beam	Virna L	54, 55	
Bell	Benj and Sarah E	84	Alamo
Bell	Mary J	84	Alamo
Berry	Edward A and Mary E	8, 9	
Booe	Daniel and Sarah	74, 75	
Bowerman	Thos B	66, 67	
Bowerman	W J	66, 67	
Britton	Nancy and George	72, 73	
Brown	A F and A A	62, 63	
Brown	A F and A A	84	Alamo
Brown	Allen	84	Alamo
Brown	I L	66, 67	
Brown	John E	46, 47	
Brown	John E	84	Alamo
Brown	Newton H	22, 23	
Brown	I L	84	Alamo
Bush	Mary F and N S	74, 75	
Bush	N S	64, 65	
Butler	David C	14, 15	
cemetery		7, 49, 63, 73	
church		5, 49	
Clark	Caroline W	84	Alamo
Clem	J M and Belle	16, 17	
Clemens	Roy C	24, 25	
Clevenger	W R and C	12, 13	
Cline	Fred	20, 21	
Clodfelter	George	14, 15, 16, 17, 18, 19, 20	
Clore	Ada A	84	Alamo
Compton	Mary	68, 69	
Compton	Newton	64, 65	
Cook	Eliza	48, 49	
Cook	George W	48, 49	
Cooper	H P and J	6, 7	
Cowen	J M and Sarrah	4 5	
Davidson	J F and Nina	4 5	
Davis	Chas W	2, 3	
Davis	Isaac	54, 55	
Davis	Simon	22, 23	
Deere and Hanna		78, 79	
Deets	Chas B and Clara	84	Alamo
Docterman	Hannah	46, 47	
Dodd	Frank	2, 3, 74, 75	
Dowden	George W	78, 79	
Dwiggins	Chas	28, 29	
Dwiggins and Lucas		32, 33	
Ellis	Laura	40, 41	
Ellis	Marion	8, 9	
Ellis	Robert	56, 57	
Elmore	Fannie	56, 57	
Elmore	Jacob W and M	52, 53	
Elmore	James B	56, 57, 58, 59, 60, 61, 68, 69	
Elmore	Jas B	54, 55, 66, 67	
Elmore	Leslie H	84	Alamo
Elmore	Mary A	54, 55, 56, 57	
Elmore	Roscoe	66, 67, 68, 69	
EReath	Caleb	50, 51	
Etter	Jefferson	70, 71	
Etter	Joseph	70, 71, 72, 73	
Etter	W E	60, 61	
Etter	William E	84	Alamo

Fields	Sanford and Eva	72, 73, 74, 75, 78, 79	
Fink	C S	4 5	
Fink	Catharine	4 5	
Fink	Emma	54, 55	
Fink	Rhoda	4 5	
Fisherro	Geo and Maggie	85	Alamo
Fitzmaurice	William and M	80, 81	
Follick	Isaac	44, 45	
Fruits	Alonzo	52, 53	
Fruits	George K	50, 51	
Fruits	Howard	22, 23, 32, 33	
Fruits	John W	52, 53	
Fruits	Noah	50, 51, 52, 53	
Fullwider	William	85	Alamo
Galloway	James	10, 11	
Gardiner	David M	14, 15, 16, 17	
Garner	M D and Louisa	22, 23	
Gass	Tillman and Effie	85	Alamo
Gilkey	Martha R	85	Alamo
Gilkey	Robert and Elizabeth	62, 63	
Gilkey	Samuel and M E	85	Alamo
Gilkey	Z T and Laura	62, 63	
Gilkey	Zack and Laura S	85	Alamo
Goble	Ester	85	Alamo
Gray	Abner	56, 57	
Gray	Menerva	42, 43, 44, 45	
Grimes	John H	85	Alamo
Grimes	Rachel	85	Alamo
Grubbs	George B	85	Alamo
Hall	Robert T	40, 41	
Hallet	Mary F and N S	78, 79	
Ham	Henry E	85	Alamo
Ham	Marcus	64, 65	
Ham	Marcus and wife	64, 65	
Ham	Rhoden	56, 57, 58, 59, 60, 61	
Ham	William W	64, 65	
Hancock	George	85	Alamo
Hancock	James and Eva	26, 27	
Harding	Chase and John	46, 47, 48, 49	
Harp	Martha	60, 61	
Harp	Martha R	85	Alamo
Harp	Eva	34, 35	
Harpel	A D	8, 9	
Heath	Reason	66, 67	
Heath	Reson	64, 65, 68, 69, 70, 71	
Heath	Squire S	68, 69	
Hendricks	James W	42, 43	
Heron	Jos C	64, 65	
Herron	Frank L an N J	48, 49	
Herron	Joseph	34, 35	
Hirst	Hannah	2, 3	
Hoffman	Fred	78, 79	
Hopping	Joseph	2, 3	
Hornbaker	A T	4,5, 6, 7	
Hovey	James	6, 7	
Hudson	J F	36, 37	
Hudson	J T	2, 3	
Hunter	James and Elizabeth	26, 27	
Hunter	John	40, 41	heirs
Hurley	William	2, 3	
Hutchinson	Walter and Millie	34, 35, 36, 37	
Hybarger	Chas E	85	Alamo
Hybarger	R C and E M	85	Alamo
Ingersoll	James G	46, 47	
Ingersoll	James K	44, 45, 46, 47	
Ingersoll	Nora	46, 47	
Jeffries	R D	52, 53, 58, 59, 60, 61, 86	
Jeffries	R D	86	Alamo
Karsner	Elizabeth	48, 49	
Karsner	Joseph	48, 49	
Keller	Daniel Jr	30, 31	
Keller	Jacob R	48, 49	
Keller	Joseph	28, 29	
Keller	Nancy B	20, 21, 22, 23	
Keller	R A	28, 29	
Keller	Sylvester	78, 79	
Keller	W T	78, 79, 82, 83	
Kelsey	Samuel	64, 65	
Kelsey	Samuel and M E	86	Alamo
Keys	Henry	48, 49	
Kremer	Rebecca	86	Alamo
Krout	Clarissa	86	Alamo
Krout	Thos H "etal"	86	Alamo
Krout	William A	62, 63	
Lane	Prudence	86	Alamo
Larson	Swan	32, 33	
Lawton	George M and A	4 5	
Lee	Flint and Nora	52, 53	
Lewellen	Maud and W	8, 9	
Lindsey	Julia A	86	Alamo

Little	Cyrus	8, 9, 40, 41	
Little	Guy	50, 51	
Livingston	Jas A	86	Alamo
Long	George and Laura	20, 21	
Love	Menerva	16, 17	
Lowe	Ida	4 5	
Lucas	W H	28, 29	
Luzader	E S	40, 41	
Luzader	Salla "etal"	60, 61	
Maltberger	George and Levina	40, 41	
Mathis	A and M	86	Alamo
Mathis	Martin	86	Alamo
McClure	Angaline	10, 11	
McClure	Fred	10, 11	
McClure	William W	10, 11	
McCormack	H J	48, 49	
McCormack	H J and R	44, 45	
McCormack	J C	20, 21, 48, 49	
McCormack	Jackson	28, 29, 30, 31	
McCormack	Jackson C	22, 23	
McCormack	Rebecca	48, 49	
McCormack	Robert	48, 49	
McDonald	Jeff	78, 79	
McJunkins	Emma	86	Alamo
McMurtry	America	56, 57	
McSpadden	Williard W	86	Alamo
Miles	Allen B	38, 39	
Miles	Mary J	86	Alamo
Miller	A and M E	44, 45	
Miller	Charles	44, 45	
Miller	Ray C and Mary	86	Alamo
Miller	Sarah	56, 57	
Moon	William A	24, 25	
Moore	Nathaniel	8, 9	
Mulligan	Joseph	76, 77	heirs
Myers	Charles E	48, 49	
Myers	Homer	58, 59	
Myers	J W	4 5	
Myers	Levi and Lizzie	68, 69	
Myers	Noah R	46, 47, 56, 57	
Nesbit	Edward	12, 13	
Newkirk	Jonathan	86	Alamo
Nutt	Jonathan	86	Alamo
Oneal	William Q	6, 7	
Opperman	John	87	Alamo
Parrott	Martin	87	Alamo
Payton	Chas E and J	70, 71	
Peacock	Elberta	24, 25, 52, 53	
Pickett	Chas and Cora	60, 61	
Pickett	John and C	64, 65	
Pickett	Ora and Cora	54, 55	
Pickett	William W	72, 73	
Porter	William A	87	Alamo
Range Line		1	
Reath	Benjamin	70, 71	
Reath	Henry	74, 75	
Ripley Township		1	
Rivers	William B	44, 45	
Ross	Chas W	87	Alamo
Rountree	Charles	78, 79, 80, 81	
Rountree	Chas	62, 63	
Rountree	Daniel W	24, 25, 26, 27	
Rountree	Lewis	26, 27	
Rountree	M L	26, 27	
Runyan	William W	24, 25, 52, 53	
Rush	Rosa	60, 61, 62, 63	
Sawyer	Thomas	76, 77, 78, 79	
school		15, 35, 49, 51, 73	
Scott	A M	12, 13, 22, 23	
Scott	Jennie L	36, 37	
Selby	John W and Ida	66, 67	
Shepherd	Ellen	78, 79	
Simms	Enoch	87	Alamo
singer	Joseph	40, 41	
Sllen	William	84	Alamo
Smith	Jas M and Jane E	87	Alamo
Smith	Angaline and Newton	34, 35	
Smith	Clarence M	74, 75	
Smith	Daniel Jr	54, 55, 56, 57	
Smith	Dolly	44, 45	
Smith	F M	87	Alamo
Smith	Fritz and Effie M	87	Alamo
Smith	Jas L and Sarah A	87	Alamo
Smith	John H	14, 15	
Smith	Linn	60, 61	
Smith	Oscar D	14, 15	
Smith	Susan A	87	Alamo
Snyder	AJ	2, 3	heirs
Snyder	Elizabeth	2, 3, 4, 5	
Sparks	Philipp	64, 65	

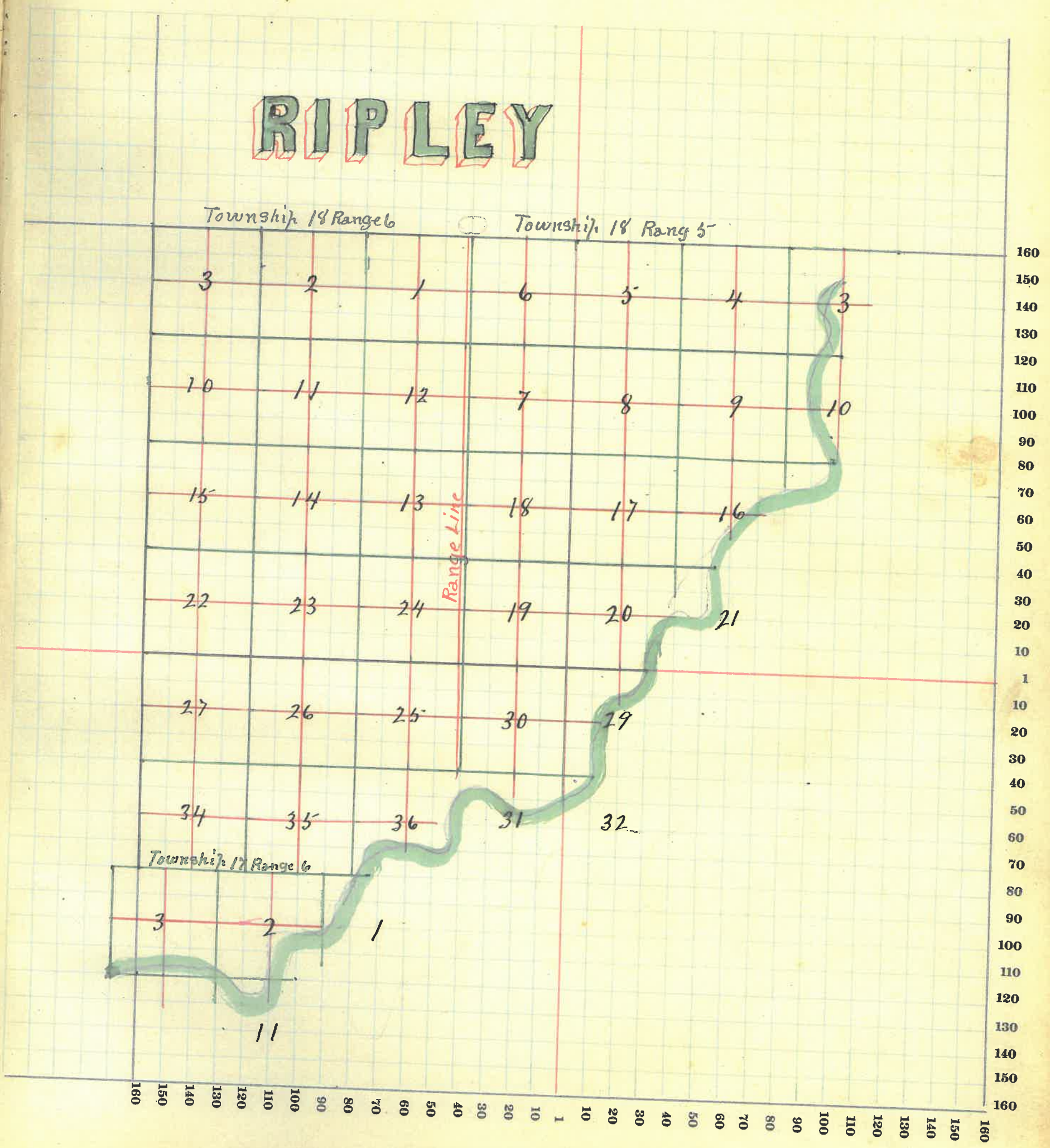
Stanford	David G	52, 53, 54, 55	
Steel	Walter Augustus and Halcyon	50, 51	
Stevens	Susan E	4 5	
Stevens	W E	20, 21	
Stonebraker	Claude and L E	87	Alamo
Stonebraker	Cornelia	66, 67	
Stonebraker	Cornelia and Jas E	87	Alamo
Stonebraker	D A	87	Alamo
Stonebraker	Harriet and E	87	Alamo
Stonebraker	Jacob	22, 23	
Stonebraker	Rebecca "etal"	87	Alamo
Stubbins	Dorcas	87	Alamo
Stubbins	Mary J	22, 23, 28, 29	
Swank	Jacob	74, 75	
Swearingen	J G	44, 45	
Swearingen	James G	42, 43	
Swearingen	William	50, 51, 52, 53	
Swearingen	William H	24, 25	
Sweeney	C	2, 3	
Sweeney	Ruma	68, 69	
Sweeney	Uma	20, 21	
Sweet	Emma	22, 23	
Switzer	Abraham and Mildred	4 5	
Sykes	Arkie	22, 23	
Tate	Rodolphus and Martah	88	Alamo
Taylor	J W	12, 13	
Taylor	Joseph W	6, 7	
Thompson	Francis	4 5	
Thompson	Henry	8, 9	
Thomson	John W	74, 75	
Tinder	Simon	78, 79	
Titus	Emma M	88	Alamo
Titus	J N	66, 67	
Titus	Joseph H	28, 29	
Titus	Mary and Jesse N	88	Alamo
Titus	Rose	87	Alamo
Truax	Chas and Cora	60, 61	
Truax	Levina	60, 61	
Truax	Norval	64, 65	
Truax	Samuel	60, 61, 66, 67	heirs
Tucker	Norval	32, 33	
Vancleve	Frank	4 5	
Vancleve	Ida F	70, 71	
Vancleve	James M	2, 3	
Vaughn and Casey		88	Alamo
Voris	Ezra	40, 41	
Walters	Alice V	88	Alamo
Walters	Prudy L	88	Alamo
Ward	B F	88	Alamo
Ward	B F and Annie	60, 61	
Washburn	W W	70, 71, 80, 81	
Watson	Marion	22, 23, 24, 25	
Watson	Susana	24, 25	
Weikle	Syntha	72, 73	
Weir	Henry and Ade	4 5	
Weir	John	34, 35	
Weir	Robert and John	26, 27	
Welch	Mary E	78, 79	
Wert	Hattie	44, 45	
Westfall	Cha C and I "etal"	88	Alamo
Westfall	Chas and Cora	60, 61	
Westfall	Mary A	88	Alamo
White	Israel	72, 73, 78, 79	
White	John M	72, 73	
White	Mary C	88	Alamo
White	Will E and Mahala	88	Alamo
White	John M	70, 71	
Whitehead	J M	60, 61	
Whitehead	John W	12, 13	
Whitock	Naoma	6, 7	
Wilcox	Charles	12, 13	
Wilkinson	A D	42, 43	
Wilkinson	George B	42, 43	
Wilkinson	M B	42, 43	
Wood	Charles F and Ella	12, 13	
Woolridge	Russell	26, 27	
Works	James and Eva	16, 17	
Works	Rhoda	2, 3	
Wright	Mariar	70, 71	
Wright	Ulisses	34, 35, 36, 37	
Young	W H	88	Alamo
Younts Woolen Mill Co		16, 17	

SECTION NO. _____

Congressional Township, No. _____ R. _____

Ripley

SCALE:—Forty rods to an inch, or ten rods to a space, Congress Land, which is one mile square for a section.
Number of acres in this section, according to the United States Survey _____



!

MONTGOMERY COUNTY, INDIANA, 1911

Assessor's Plat-Book for RIPLEY Township, No. 18

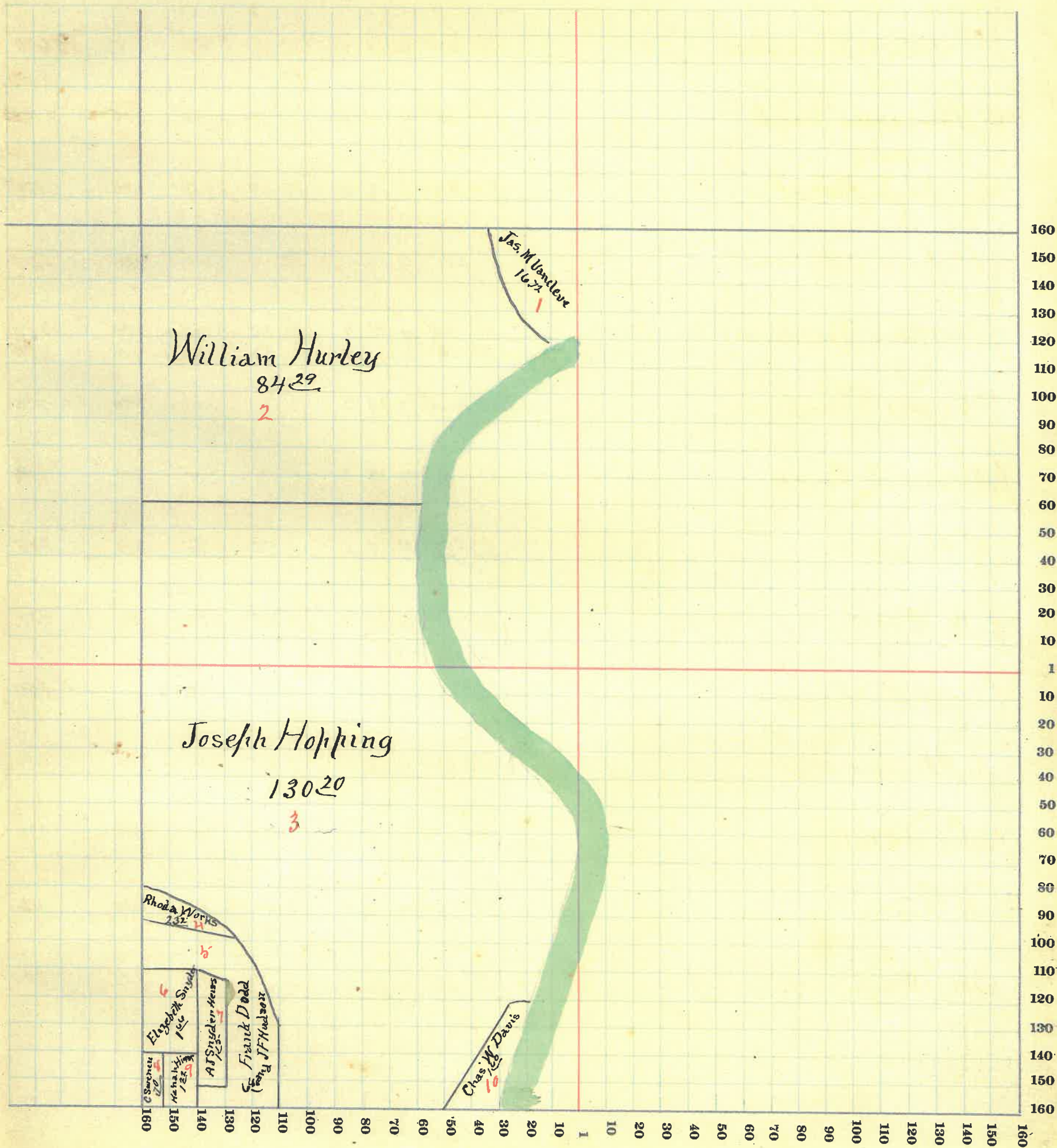
Viquesney Printing Co., Terre Haute, Ind.

NAMES OF OWNERS	Number on Plat	DESCRIPTION	Section	Township	Range	Acres	Hundredths	Value of Lands	Value of Improvements	Value of Lands and Improvements
James M Vanelsve	1	Pr NE ¹ NW ⁴	3	18	5	16	72	225		225
William Hurley	2	" NW ⁴	3	18	5	84	29	1800	300	2100
Joseph Hopping	3	" W ²	"	"	"	132	20	3900	900	4800
Rhoda Works	4	" S W ⁴	"	"	"	2	32	70	250	320
Frank Dodd & J Hudson	5	" S W ⁴	"	"	"	2	80	200	1000	1200
Elizabeth Snyder	6	" S W ⁴	"	"	"	2		100		100
A J Snyder Heirs	7	" N ² S W ⁴	"	"	"	1	15	75	250	325
C Sweeney	8	" W ² S W ⁴	"	"	"		70	50	1800	1850
Hannah Hirst	9	" N ² S W ⁴	"	"	"	1	22	75	300	375
Chas W Davis	10	" E ² S W ⁴	"	"	"	1	60	75	325	400

SECTION NO. 8

Congressional Township, No. 18 R. 5

SCALE:—Forty rods to an inch, or ten rods to a space, Congress Land, which is one mile square for a section.
Number of acres in this section, according to the United States Survey 245.01



MONTGOMERY COUNTY, INDIANA, 1911

Assessor's Plat-Book for

RIPLEY

Township, No. 18

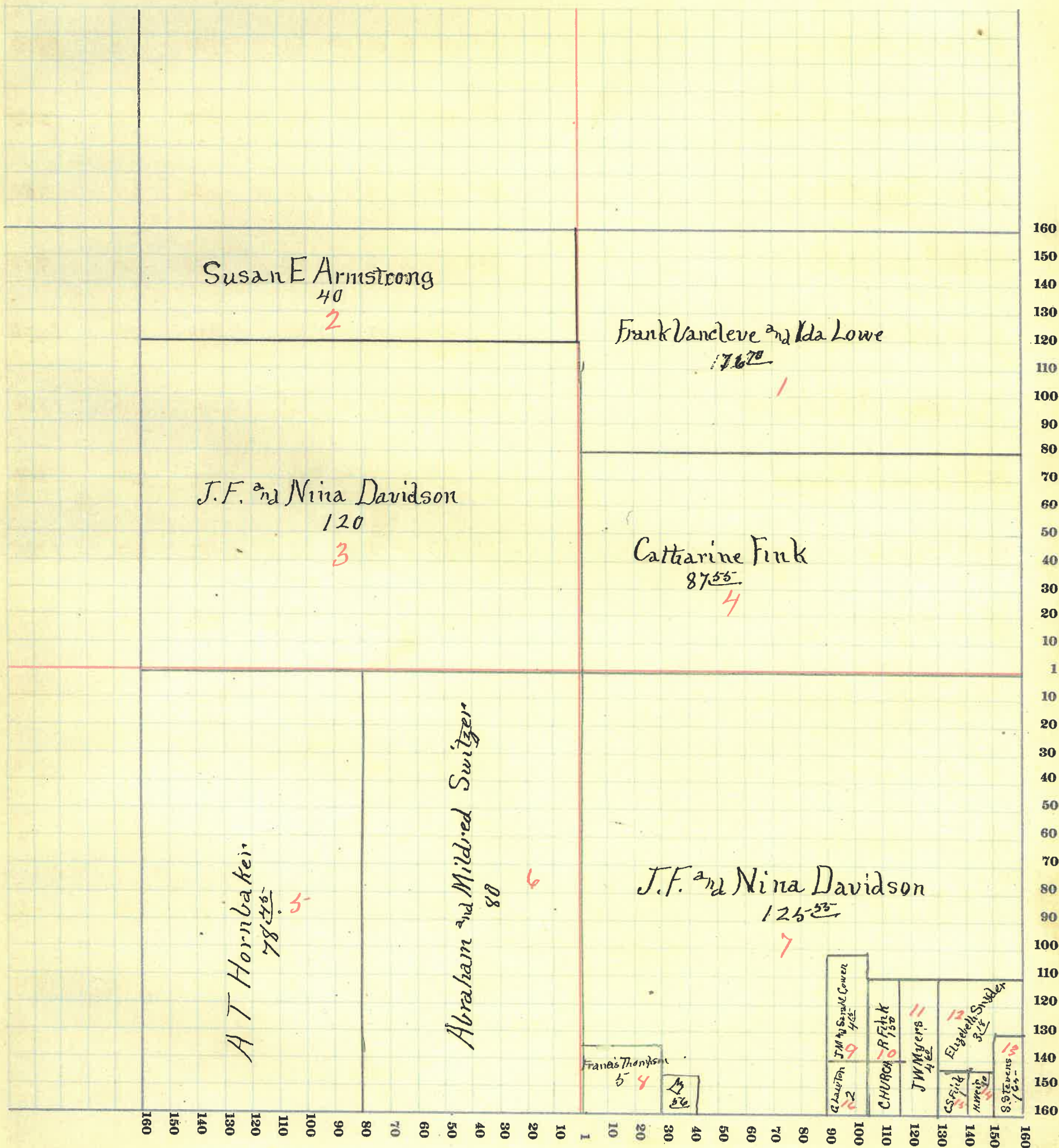
Viquesney Printing Co., Terre Haute, Ind.

NAMES OF OWNERS	Number on Plat	DESCRIPTION	Section	Township	Range	Acres	Hundredths	Value of Lands	Value of Improvements	Value of Lands and Improvements
Frank Vignelone and Ida Lowe	1	N ² NE ⁴	4	18	5	76	70	2300	600	2900
Susan E Armstrong	2	N ² N ² NE ⁴	4	18	5	40		1150	300	1450
J. Fred Nina Davidson	3	Pr NW ⁴	4	18	5	120		3600	000	3600
Catharine Fink	4	S ² NE ⁴	4	18	5	87	35	2400	500	2900
A. J. Hornbaker	5	N ² SW ⁴	4	18	5	78	45	2350	500	2800
Abraham & Mildred Switzer	6	E ² SW ⁴	4	18	5	80		2300	400	2700
J. Fred Nina Davidson	7	Pr SW ⁴ " SW ⁴ SE ⁴	4	18	5	125	53 54	3700 40	600 200	4300 240
Francis Thompson	8	Pr SW ⁴ SE ⁴	4	18	5	5		200	300	500
J. M. & Sarah Cowen	9	" SE ⁴ SE ⁴	4	18	5	4	15	200	400	600
R. Fink	10	" SE ⁴ SE ⁴	4	18	5	1	50	75	300	375
J. W. Myers	11	" SE ⁴ SE ⁴	4	18	5	4	60	225	300	525
Elizabeth Snyder	12	" SE ⁴ SE ⁴	4	18	5	3	14	150		150
S. Stevens	13	" SE ⁴ SE ⁴	4	18	5	1	65	100	300	400
Henry & Ade Weir	14	" SE ⁴ SE ⁴	4	18	5		90	70	300	370
C. S. Fink	15	" SE ⁴ SE ⁴	4	18	5	1		60	600	660
George M. & A. Lawton	16	" SE ⁴ SE ⁴	4	18	5	2		100	200	300

SECTION NO. 4

Congressional Township, No. 18 R. 5

SCALE:—Forty rods to an inch, or ten rods to a space, Congress Land, which is one mile square for a section.
 Number of acres in this section, according to the United States Survey 632.79



MONTGOMERY COUNTY, INDIANA, 1911

Assessor's Plat-Book for RIPLEY Township, No. 18

Viquesney Printing Co., Terre Haute, Ind.

NAMES OF OWNERS	Number on Plat	DESCRIPTION	Section	Township	Range	Acres	Hundredths	Value of Lands	Value of Improvements	Value of Lands and Improvements
James Hovey	1	Pr NE ⁴ NE ⁴ 5-18-5					22	10	10	20
H Paul J Cooper	2	" NE ⁴ 5-18-5				102	48	2400	300	3100
Annie Bard	3	E ² NE ⁴ 5-18-5				46		2700		2700
A E Bard	4	" W ² NW ⁴ 5-18-5				46	13	1530		1530
Rosa Bard	5	" W ² NW ⁴ 5-18-5				15	12	500		500
Ida Bard	6	" W ² NW ⁴ 5-18-5				14		478		478
Joseph W Taylor	7	" SW ⁴ 5-18-5				100		3300	300	3600
Naoma Whitlock	8	" E ² SW ⁴ 5-18-5				60		2200		2200
William Q Oneal	9	" E ² 5-18-5				135		4700	600	5300
A T Hornbaker	10	E ² SE ⁴ 5-18-5				40		2400	300	2700

MONTGOMERY COUNTY, INDIANA, 1911

Assessor's Plat-Book for

RIPLEY

Township, No. 18

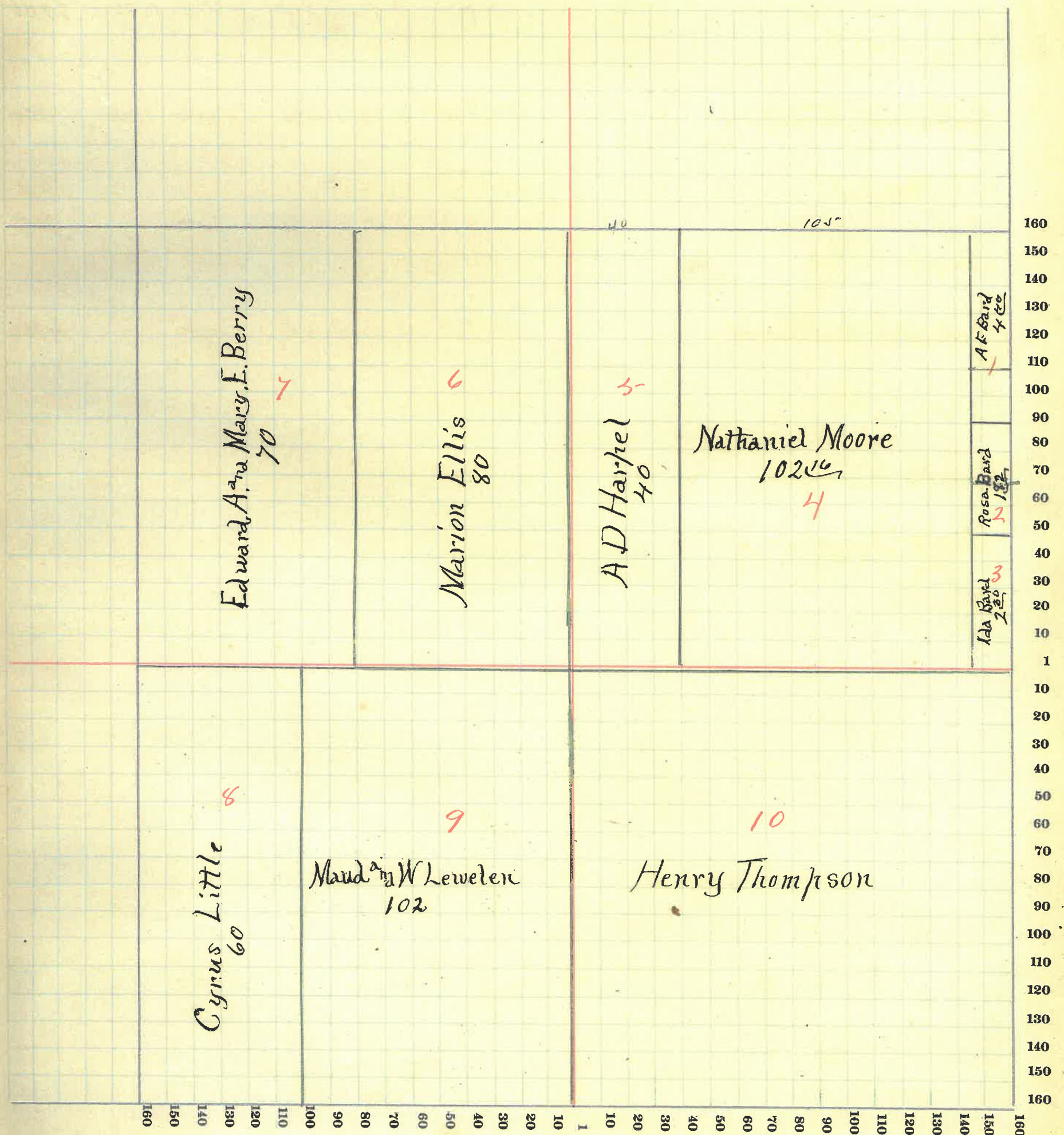
Viquesney Printing Co., Terre Haute, Ind.

NAMES OF OWNERS	Number on Plat	DESCRIPTION	Section	Township	Range	Acres	Hundredths	Value of Lands	Value of Improve-ments	Value of Lands and Improve-ments
A. E. Bard	1	Pr NE ⁴ NE ⁴	6	18	5	4	40	150	750	900
Rosa Bard	2	" E ² NE ⁴	6	18	5	1	82	50		50
Ida Bard	3	" E ² NE ⁴	6	18	5	2	30	75		75
Nathaniel Moore	4	" NE ⁴	6	18	5	102	16	3100	400	3500
A. D. Harpel	5	W ² W ² NE ⁴	6	18	5	40		1200		1200
Marion Ellis	6	E ² NW ⁴	6	18	5	80		2200	350	2550
Edward A nd Mary E Berry	7	W ² NW ⁴	6	18	5	70		2250	700	2950
Cyrus Little	8	Pr W ² SW ⁴	6	18	5	60		2160	700	2860
Maud ^{ed} W Lewellen	9	" SW ⁴	6	18	5	102		3800	500	4300
Henry Thompson	10	SE ⁴	6	18	5	160		5700	750	6450

SECTION NO. 6

Congressional Township, No. 18 R. 5

SCALE:—Forty rods to an inch, or ten rods to a space, Congress Land, which is one mile square for a section.
Number of acres in this section, according to the United States Survey 622 68



MONTGOMERY COUNTY, INDIANA, 1911

Assessor's Plat-Book for RIPLEY Township, No. 18


Viquesney Printing Co., Terre Haute, Ind.

NAMES OF OWNERS	Number on Plat	DESCRIPTION	Section	Township	Range	Acres	Hundredths	Value of Lands	Value of Improve-ments	Value of Lands and Improve-ments
Fred McClure	1	R E 2	7	18	5	200		7200	875	8075
James Galloway	2	NW 4	7	18	5	160		6700	1500	8200
Angeline McClure	3	W 2 SW 4	7	18	5	80		3200	1000	4200
William W McClure	4	E 2 SW 4	7	18	5	80		3000		3000
James Galloway	5	R E 2	7	18	5	120		4300		4300

SECTION NO. 7

Congressional Township, No. 13 R. 5

SCALE:—Forty rods to an inch, or ten rods to a space, Congress Land, which is one mile square for a section.
Number of acres in this section, according to the United States Survey 6.40



MONTGOMERY COUNTY, INDIANA, 1911

Assessor's Plat-Book for RIPLEY Township, No. 15

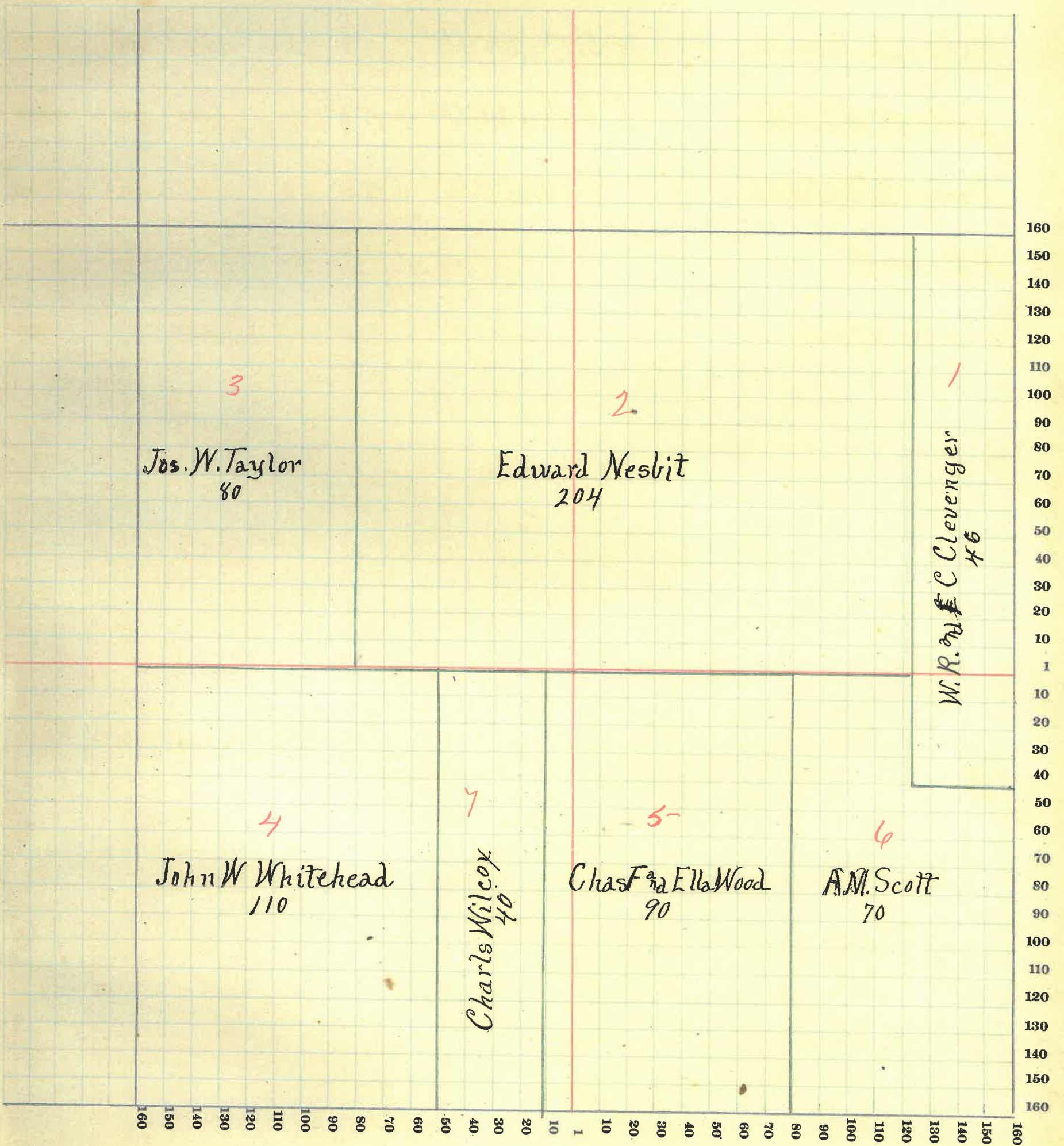
Vigoresny Printing Co., Terre Haute, Ind.

NAMES OF OWNERS	Number on Plat	DESCRIPTION	Section	Township	Range	Acres	Hundredths	Value of Lands	Value of Improvements	Value of Lands and Improvements
W.R. & C. Clewenger	1	R E ² 8 18 5				46		1600	350	1950
Edward Nesbit	2	R N ² 8 18 5				204		7500	1900	9400
J. W. Taylor	3	W ² NW ⁴ 8 18 5				80		2900	875	3775
John W. Whitehead	4	WR SE ⁴ 8 18 5				110		3300	600	3900
Charles & Ella Wood	5	R E ² SW ⁴ & W ² SE ⁴ 8 18 5				90		2200	800	3000
A. M. Scott	6	R E ² SE ⁴ 8 18 5				70		1400	300	2100
Charles Wiley	7	R E ² SE ⁴ 8 18 5				40		800		800

SECTION NO. 3

Congressional Township, No. 18 R. 5

SCALE:—Forty rods to an inch, or ten rods to a space, Congress Land, which is one mile square for a section.
Number of acres in this section, according to the United States Survey 640



MONTGOMERY COUNTY, INDIANA, 1911

Assessor's Plat-Book for RIPLEY Township, No. 18

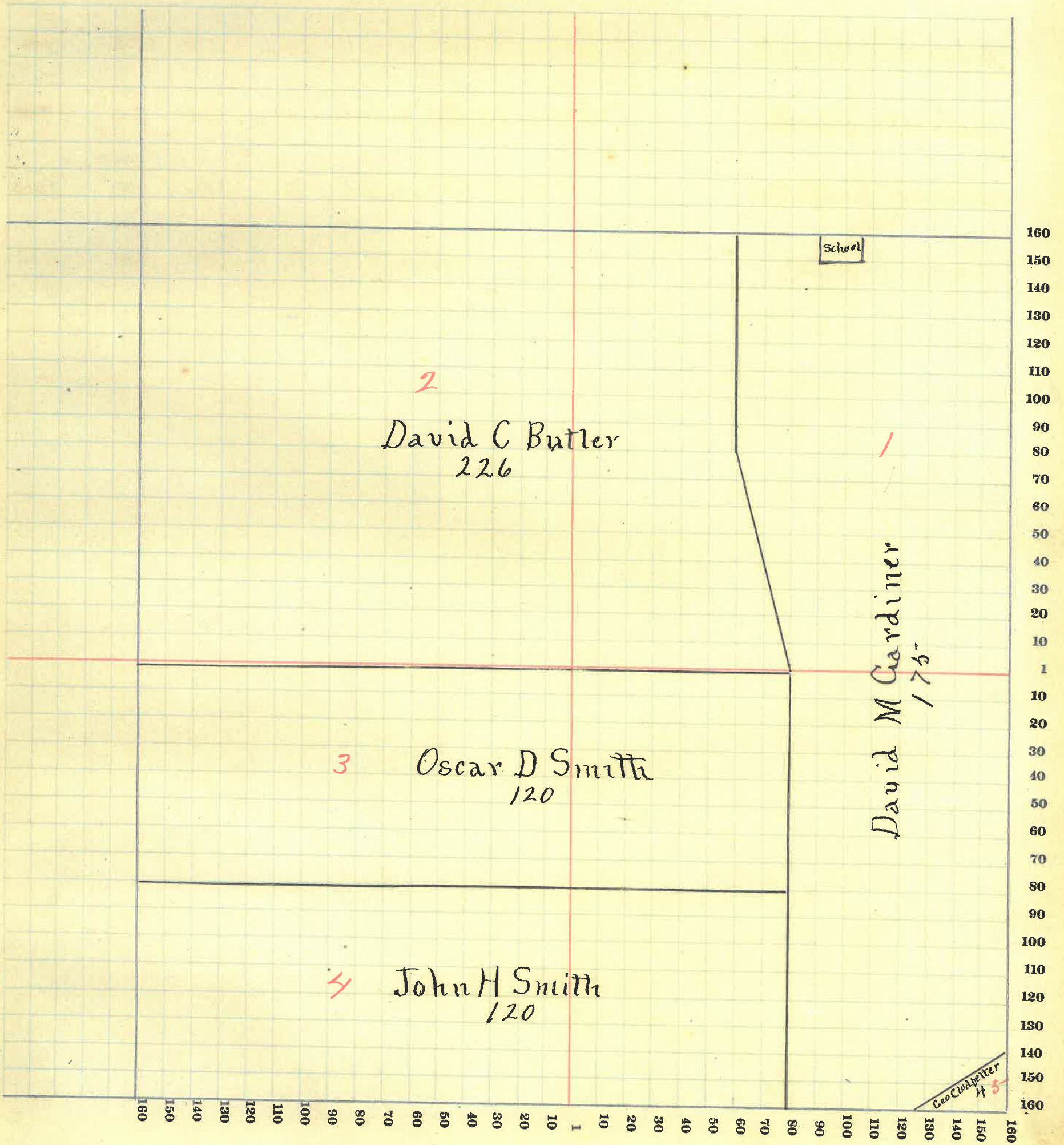
Viqueaney Printing Co., Terre Haute, Ind.

NAMES OF OWNERS	Number on Plat	DESCRIPTION	Section	Township	Range	Acres	Hundredths	Value of Lands	Value of Improve-ments	Value of Lands and Improve-ments
David M Gardiner	1	E ² E ² 9 18 5				175		6800		6800
David C Butler	2	P ^r -W ² N ² E ⁴ ₂ & NW ⁴ 9 18 5				226		8400	1700	10100
Oscar D Smith	3	N ² SW ⁴ ₂ & NW ⁴ SE ⁴ 9 14 5				120		3800	300	4100
John A Smith	4	S ² SW ⁴ ₂ & SW ⁴ SE ⁴ 9 14 5				120		4000	750	4750
George Clodfelter	5	P ^r SE ⁴ SE ⁴ 9 14 5				4		60		60

SECTION NO. 9

Congressional Township, No. 18 R. 5

SCALE:—Forty rods to an inch, or ten rods to a space, Congress Land, which is one mile square for a section.
Number of acres in this section, according to the United States Survey 645



MONTGOMERY COUNTY, INDIANA, 1911

Assessor's Plat-Book for

RIPLEY

Township, No. 18

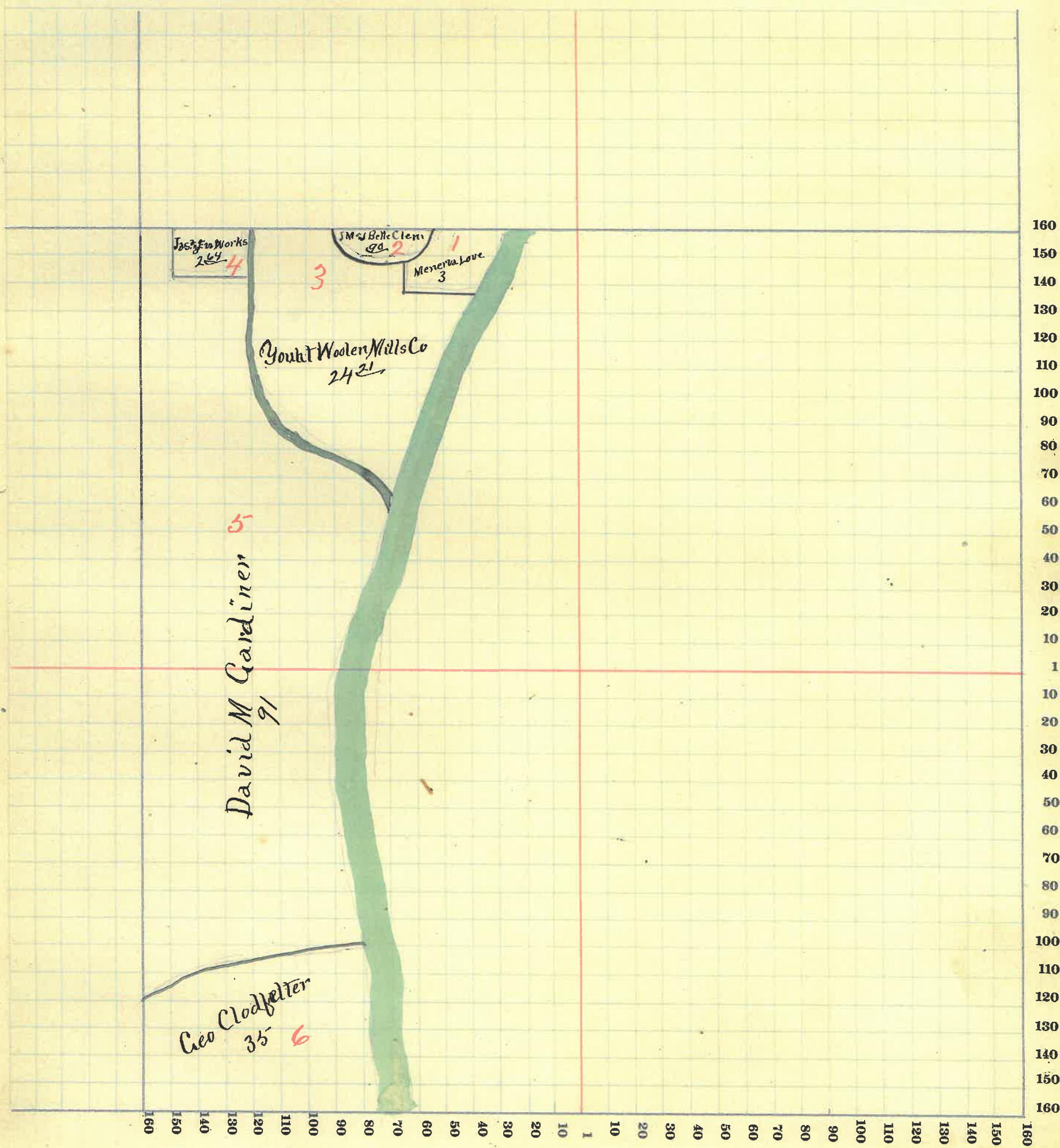
Viquesney Printing Co., Terre Haute, Ind.

NAMES OF OWNERS	Number on Plat	DESCRIPTION	Section	Township	Range	Acres	Hundredths	Value of Lands	Value of Improvements	Value of Lands and Improvements
<i>Menerva Love</i>	1	<i>Pt NW⁴</i>	<i>10</i>	<i>18</i>	<i>5</i>	3		100	300	400
<i>J M and Belle Clem</i>	2	<i>" NW⁴</i>	<i>10</i>	<i>18</i>	<i>5</i>		90	50	500	550
<i>Younts Woolen Mills Co</i>	3	<i>" NW⁴</i>	<i>10</i>	<i>18</i>	<i>5</i>	24	21	500	3500	4000
<i>James Ed Eva Workes</i>	4	<i>" NW⁴</i>	<i>10</i>	<i>18</i>	<i>5</i>	2	63	150	400	950
<i>David M Gardiner</i>	5	<i>" W²</i>	<i>10</i>	<i>18</i>	<i>5</i>	9		2000	600	2600
<i>George Clodfelten</i>	6	<i>" SW⁴</i>	<i>10</i>	<i>18</i>	<i>5</i>	3		780	400	1180

SECTION NO. 10

Congressional Township, No. 18 R. 5

SCALE:—Forty rods to an inch, or ten rods to a space, Congress Land, which is one mile square for a section.
Number of acres in this section, according to the United States Survey 15644

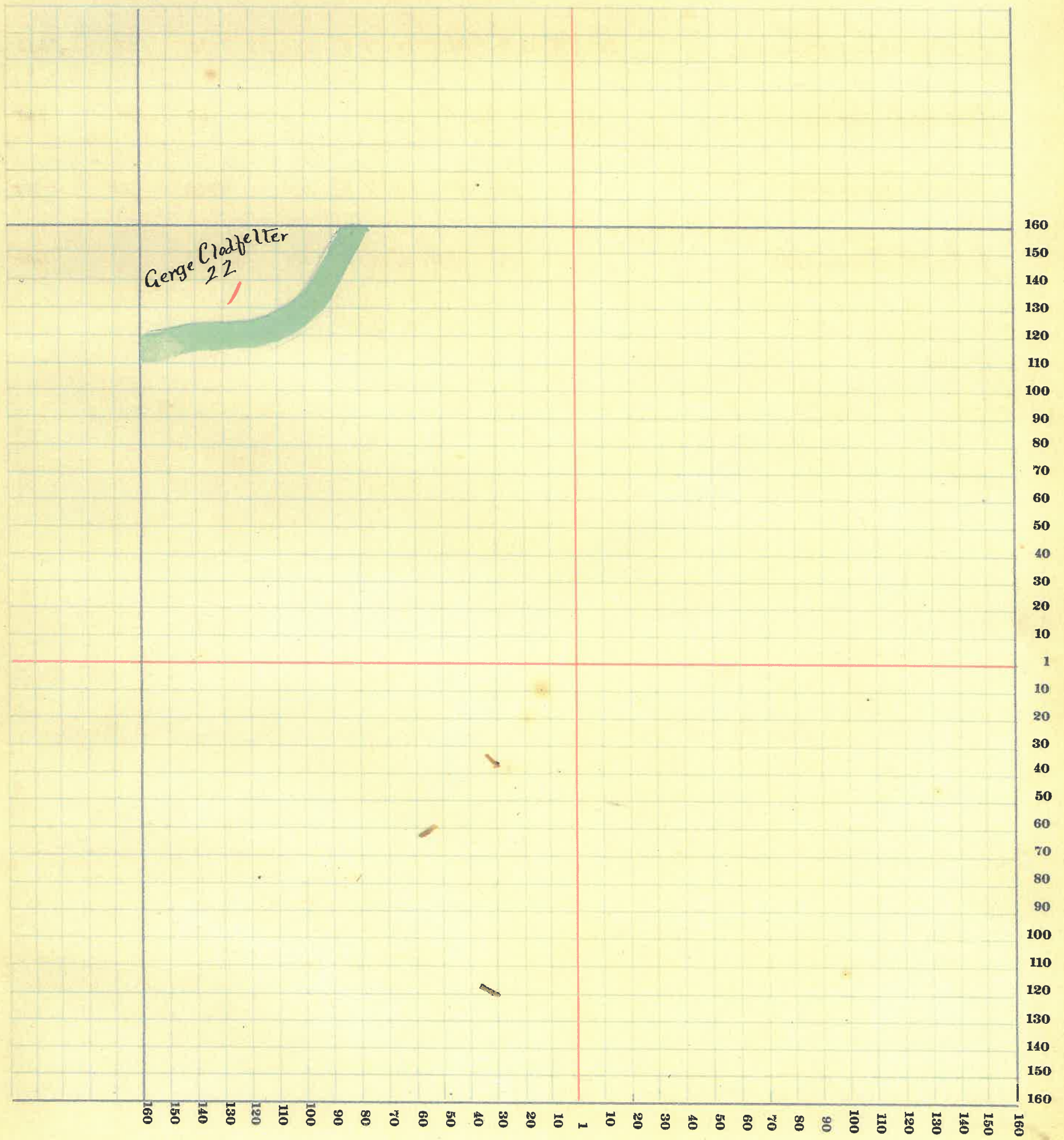


X

SECTION NO. 18

Congressional Township, No. 18 R. 5

SCALE:—Forty rods to an inch, or ten rods to a space, Congress Land, which is one mile square for a section.
Number of acres in this section, according to the United States Survey 22



MONTGOMERY COUNTY, INDIANA, 1911

Assessor's Plat-Book for RIPLEY Township, No. 18

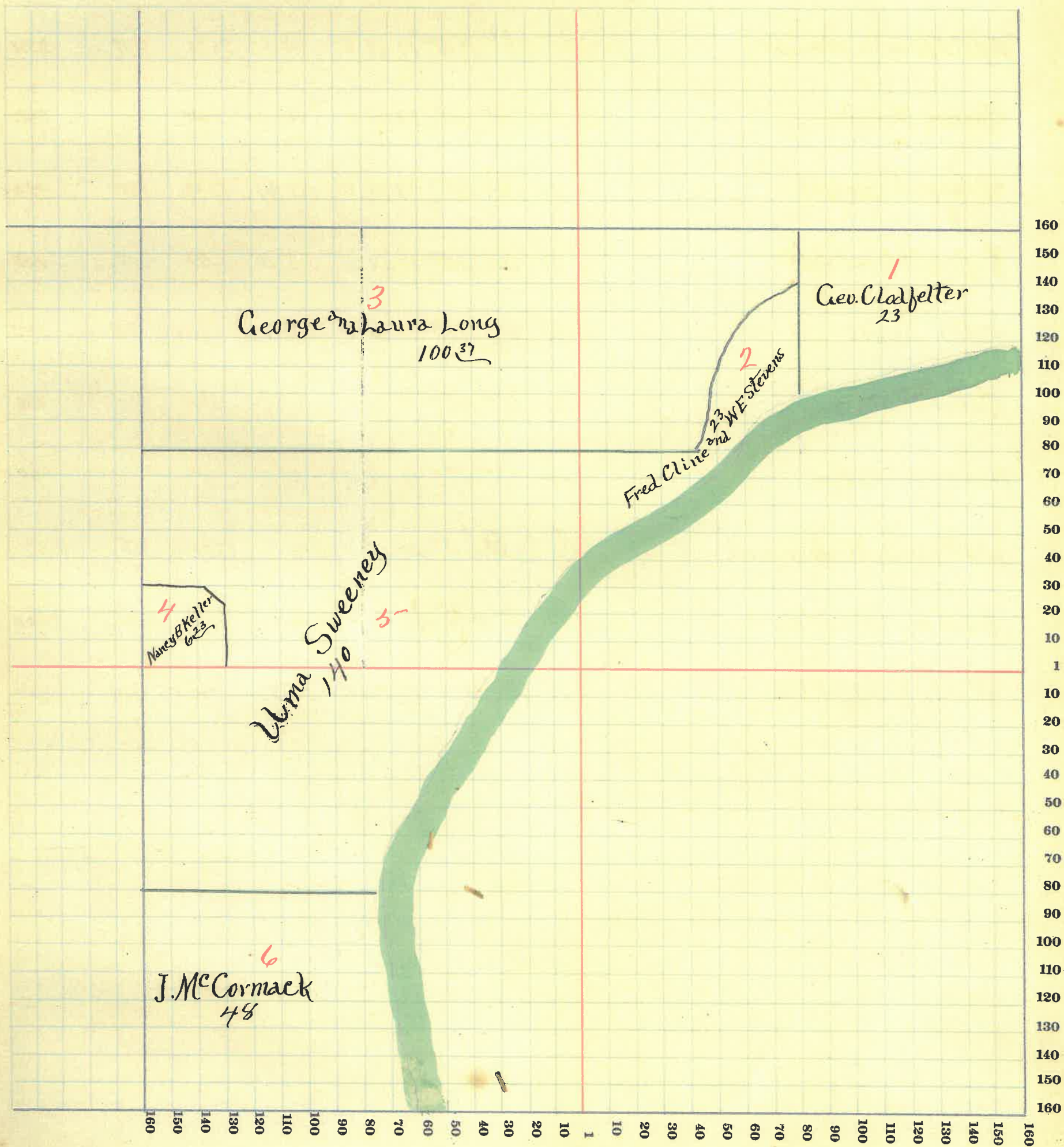
Viquesney Printing Co., Terre Haute, Ind.

NAMES OF OWNERS	Number on Plat	DESCRIPTION	Section	Township	Range	Acres	Hundredths	Value of Lands	Value of Improvements	Value of Lands and Improvements
George Clodfelter	1	Pr NE ⁴ 16 18 5				23		460		460
Fred Cline & W. E. Stevens	2	Pr NE ⁴ 16 18 5				23		225	100	325
George & Laura Long	3	N ² NW ⁴ & Pr NW ⁴ NE ⁴ 16 18 5				100	37	3100	550	3650
Nancy B Keller	4	Pr SW ⁴ NW ⁴ 16 18 5				6	23	60	200	260
Uma Sweeney	5	Pr W ² 16 18 5				140		4500	400	4900
J C McCormack	6	Pr SW ⁴ 16 18 5				218		600		600

SECTION NO. 1/8

Congressional Township, No. 18 R. 5

SCALE:—Forty rods to an inch, or ten rods to a space, Congress Land, which is one mile square for a section.
Number of acres in this section, according to the United States Survey 340⁶⁰



MONTGOMERY COUNTY, INDIANA, 1911

Assessor's Plat-Book for RIPLEY Township, No. 18

Viquesney Printing Co., Terre Haute, Ind.

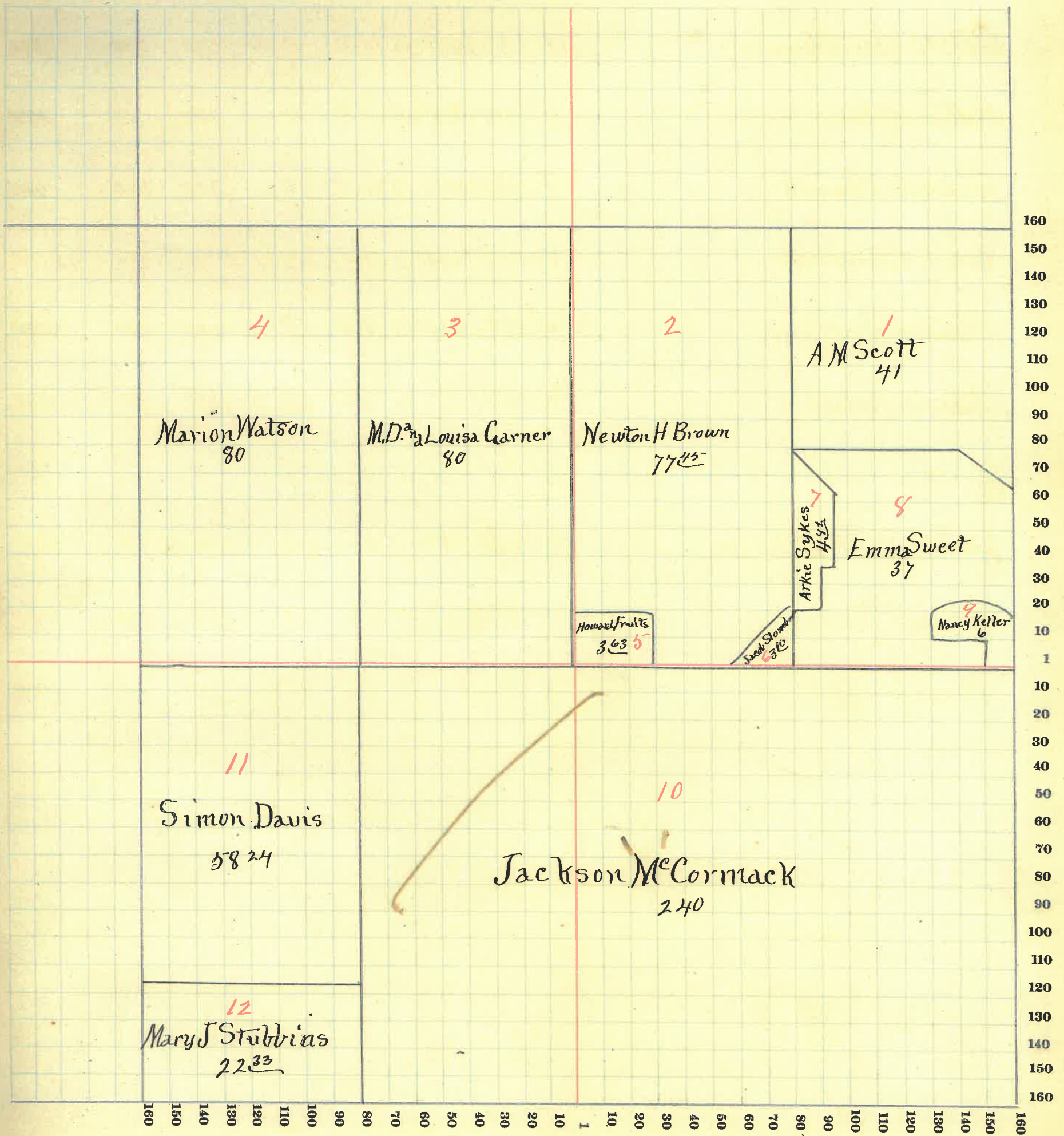
NAMES OF OWNERS	Number on Plat	DESCRIPTION	Section	Township	Range	Acres	Hundredths	Value of Lands	Value of Improve-ments	Value of Lands and Improve-ments
A M Scott	1	NE ⁴ NE ⁴	17	18	5	41		1000		1000
Newton H Brown	2	Pr W ² NE ⁴	12	18	5	77	45	1800	400	2200
M D rd Louisa Garner	3	E ² NW ⁴	17	18	5	80		2600	650	3250
Marion Watson	4	W ² NW ⁴	17	18	5	80		2800		2800
Howard Pruitt	5	Pr SW ⁴ NE ⁴	17	18	5	3	63	100	350	450
Jacob Stonebraker	6	Pr SW ⁴ NE ⁴	17	18	5	3	10	50	100	150
Arkie Sykes	7	Pr SE ⁴ NE ⁴	17	18	5	4	82	75	100	175
Emma Sweet	8	Pr SE ⁴ NE ⁴	17	18	5	37		600	300	900
Nancy B Keller	9	Pr SE ⁴ NE ⁴	17	18	5	6		60		60
Jackson C McMorroack	10	SE ⁴ & SW ⁴	17	18	5	240		7200	950	8150
Simon Davis	11	Pr W ² SW ⁴	17	18	5	58	24	1900	1500	3400
Mary J Stubbins	12	Pr W ² SW ⁴	17	18	5	22	33	750	700	1450

Here

SECTION NO. 17

Congressional Township, No. 18 R. 5

SCALE:—Forty rods to an inch, or ten rods to a space, Congress Land, which is one mile square for a section.
Number of acres in this section, according to the United States Survey 653^{1/2}



MONTGOMERY COUNTY, INDIANA, 191

Assessor's Plat-Book for RIPLEY Township, No. 18

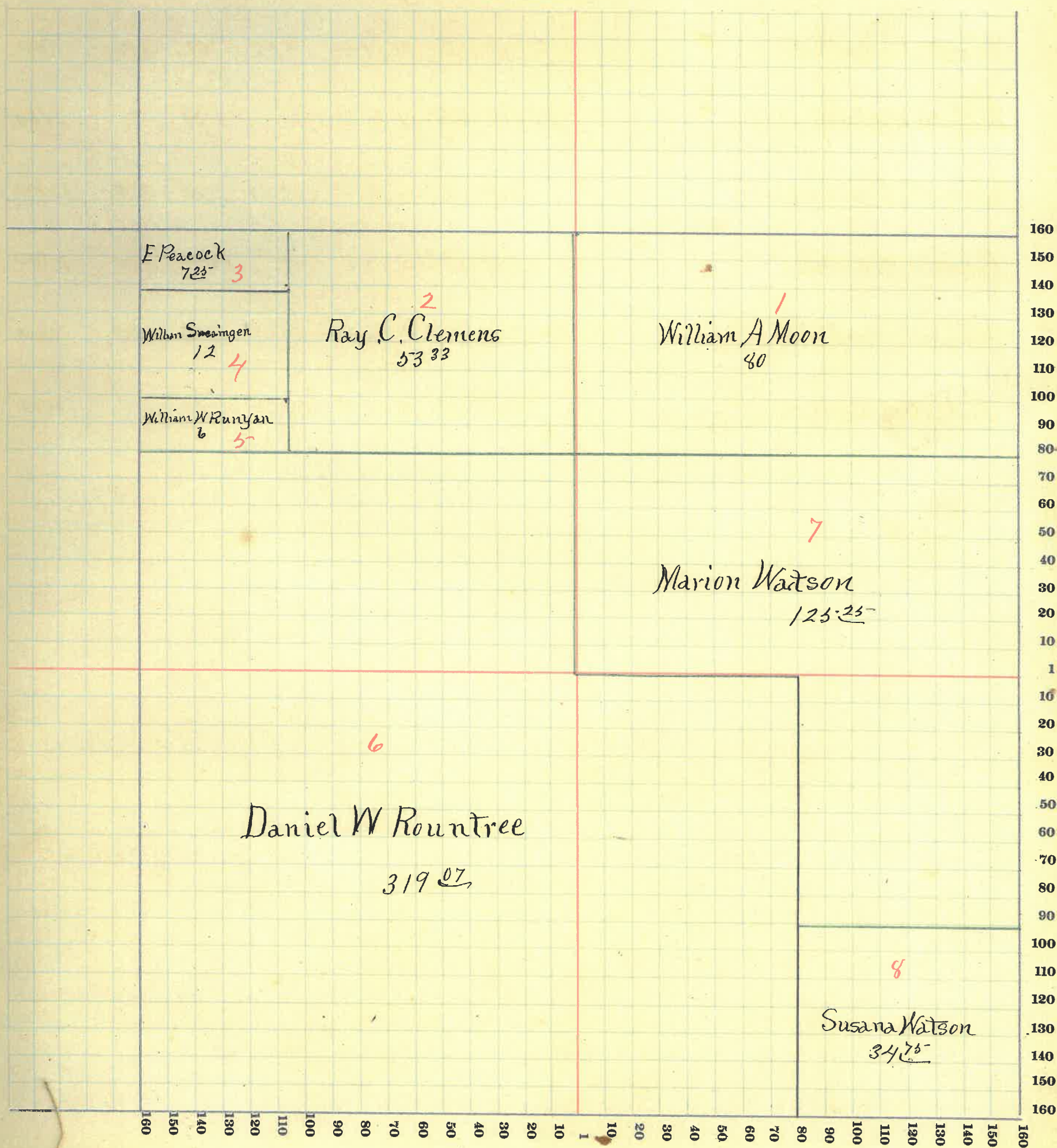
Viquesney Printing Co., Terre Haute, Ind.

NAMES OF OWNERS	Number on Plat	DESCRIPTION	Section	Township	Range	Acres	Hundredths	Value of Lands	Value of Improve-ments	Value of Lands and Improve-ments
William A Moon	1	N ² NE ⁴	14	18	5	40		2250	100	2350
Ray C Clemens	2	PT N ² NW ⁴	14	18	5	53	33	1900	500	2400
Elberta Peacock	3	PT NW ⁴ NW ⁴	14	18	5	7	25	250	250	500
William H Swearingen	4	PT NW ⁴ NW ⁴	14	18	5	12		400		400
William W Runyan	5	PT NW ⁴ NW ⁴	14	18	5	6		225	400	625
Daniel W Rountree	6	S ² NW ⁴ & W ² SE ⁴ & SW ⁴	14	18	5	319	07	10700	1400	12100
Marion Watson	7	PT E ² SE ⁴ & S ² NE ⁴	14	18	5	125	25	4000	2000	6000
Susana Watson	8	PT SESE ⁴	14	18	5	34	75	1200		1200

SECTION NO. 18

Congressional Township, No. 18 R. 5

SCALE:—Forty rods to an inch, or ten rods to a space, Congress Land, which is one mile square for a section.
Number of acres in this section, according to the United States Survey 637.65



MONTGOMERY COUNTY, INDIANA, 1911

Assessor's Plat-Book for: RIPLEY Township, No. 18

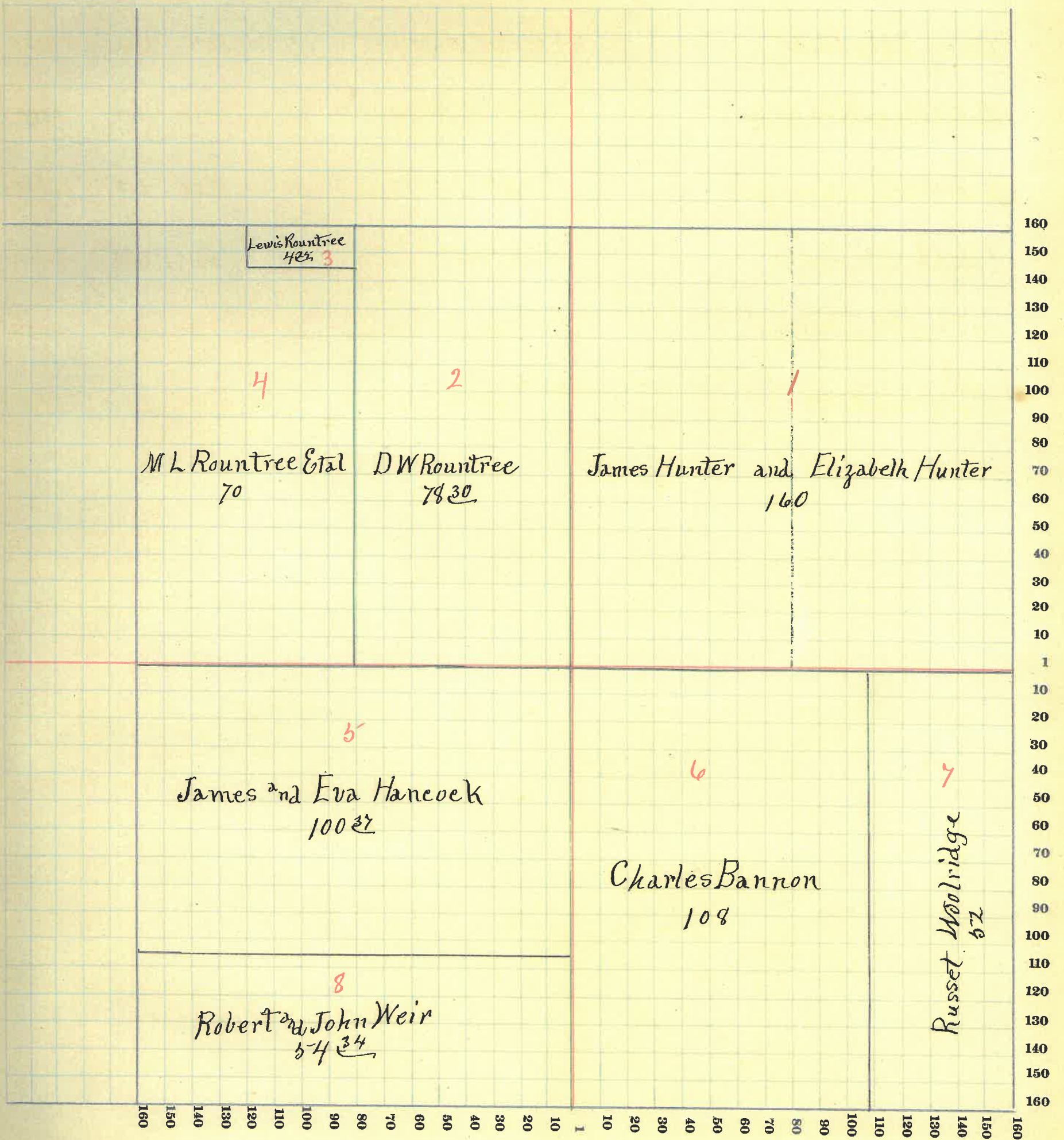
Viguesey Printing Co., Terre Haute, Ind.

NAMES OF OWNERS	Number on Plat	DESCRIPTION	Section	Township	Range	Acres	Hundredths	Value of Lands	Value of Improvements	Value of Lands and Improvements
<i>James & Elizabeth Hunter</i>	1									
		<i>NE⁴ 19 18 5</i>				<i>100</i>		<i>4900</i>	<i>200</i>	<i>5700</i>
<i>Daniel W Rountree</i>	2									
		<i>E² NW⁴ 19 18 5</i>				<i>78 30</i>		<i>2500</i>		<i>2500</i>
<i>Lewis Rountree</i>	3									
		<i>PT NW⁴ NW⁴ 19 18 5</i>				<i>4 25</i>		<i>150</i>	<i>300</i>	<i>450</i>
<i>M L Rountree</i>	4									
		<i>PT W² NW⁴ 19 18 5</i>				<i>70</i>		<i>2100</i>		<i>2100</i>
<i>James & Eva Hancock</i>	5									
		<i>NR SW⁴ 19 18 5</i>				<i>100 37</i>		<i>2700</i>	<i>550</i>	<i>3250</i>
<i>Charles Bannon</i>	6									
		<i>WR SE⁴ 19 18 5</i>				<i>108</i>		<i>1800</i>	<i>300</i>	<i>2100</i>
<i>Russell Woolridge</i>	7									
		<i>ER SE⁴ 19 18 5</i>				<i>52</i>		<i>900</i>	<i>350</i>	<i>1250</i>
<i>Robert & John Weir</i>	8									
		<i>BR SW⁴ 19 18 5</i>				<i>54 34</i>		<i>1400</i>		<i>1400</i>

SECTION NO. 18

Congressional Township, No. 18 R. 5

SCALE:—Forty rods to an inch, or ten rods to a space, Congress Land, which is one mile square for a section.
Number of acres in this section, according to the United States Survey 617.30



MONTGOMERY COUNTY, INDIANA, 1911

Assessor's Plat-Book for RIPLEY Township, No. 18

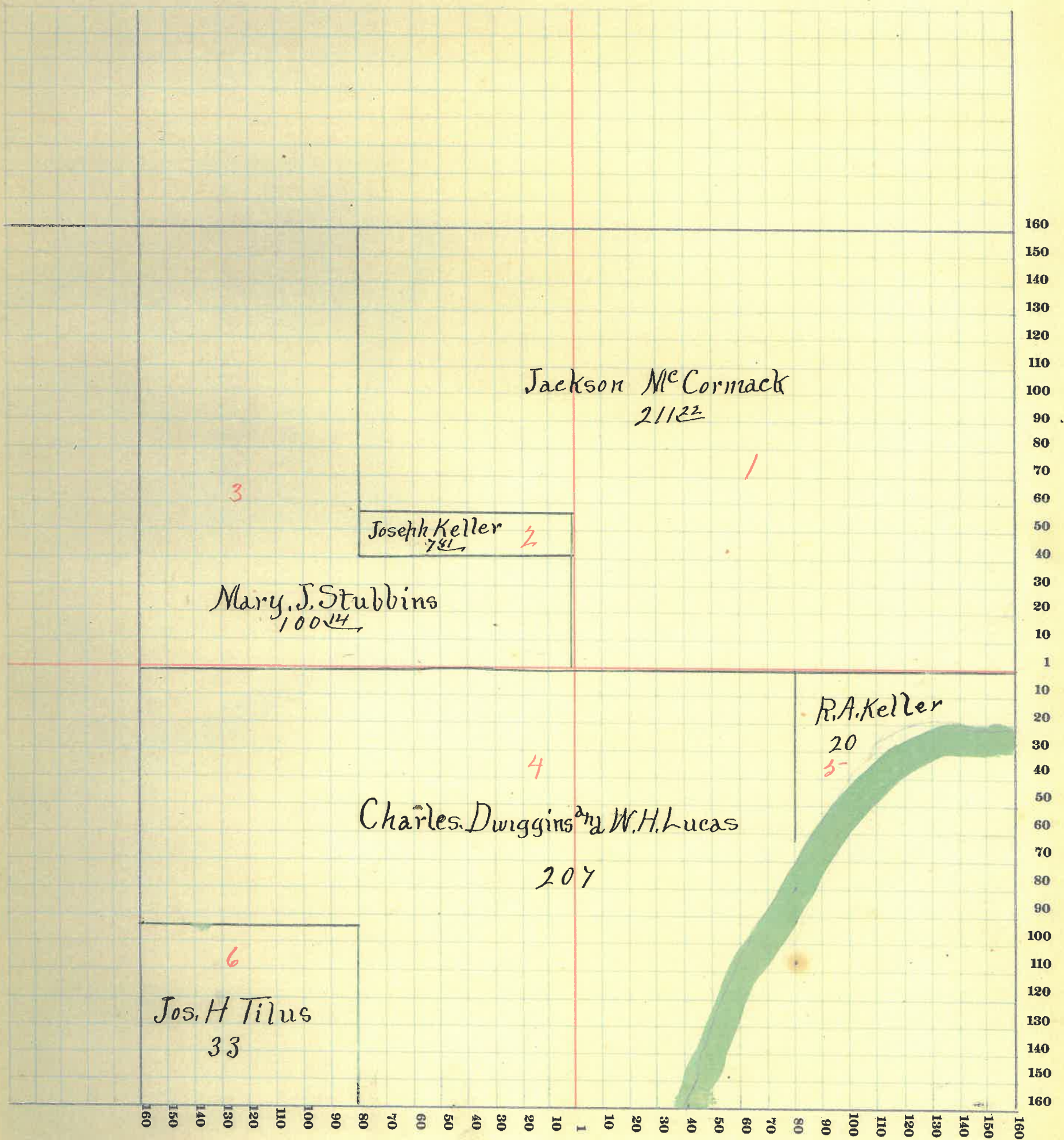
Viqueaney Printing Co., Terre Haute, Ind.

NAMES OF OWNERS	Number on Plat	DESCRIPTION	Section	Township	Range	Acres	Hundredths	Value of Lands	Value of Improvements	Value of Lands and Improvements
Jackson McCormaek	1	NE ⁴ & Pr E ² NW ⁴	20	18	5	211	22	3600	700	6300
Joseph Keller	2	Pr SE ⁴ NW ⁴	20	18	5	7	81	125		125
Mary J. Stubbins	3	W ² NW ⁴ & Pr SE ⁴ NW ⁴	20	18	5	100	14	3000		3000
Chas. Dwiggins & W. H. Lucas	4	Pr S ²	20	18	5	207		4500	500	5000
R. A. Keller	5	Pr NE ⁴ SE ⁴	20	18	5	20		250	100	350
Joseph H. Titus	6	Pr SW ⁴ SW ⁴	20	18	5	33		550	100	650

SECTION NO. 20

Congressional Township, No. 13 R. 5

SCALE:—Forty rods to an inch, or ten rods to a space, Congress Land, which is one mile square for a section.
Number of acres in this section, according to the United States Survey 57947

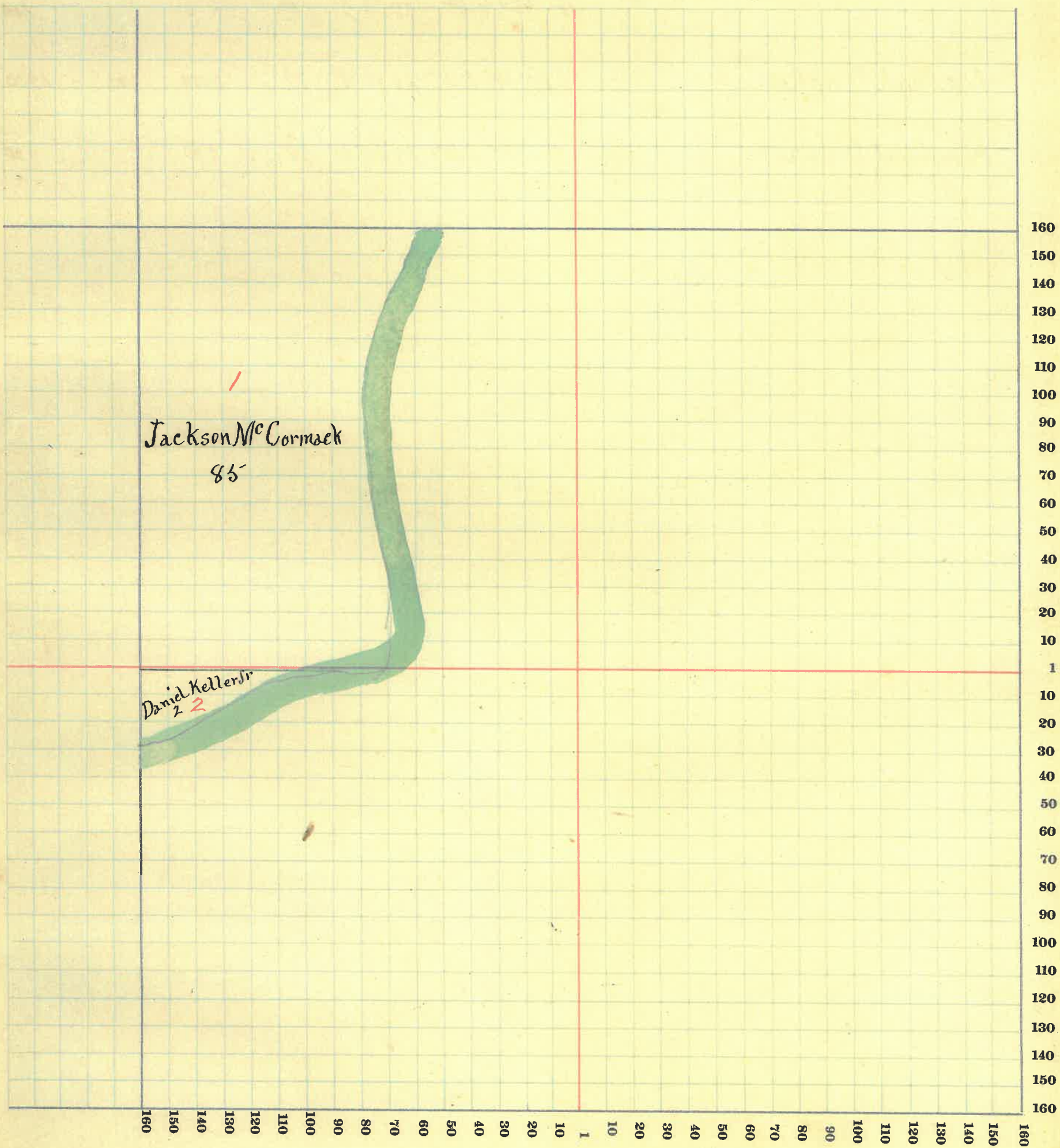


X

SECTION NO. 21

Congressional Township, No. 18 R. 5

SCALE:—Forty rods to an inch, or ten rods to a space, Congress Land, which is one mile square for a section.
Number of acres in this section, according to the United States Survey 87



MONTGOMERY COUNTY, INDIANA, 1911

Assessor's Plat-Book for RIPLEY Township, No. 18

Viqueaney Printing Co., Terre Haute, Ind.

NAMES OF OWNERS	Number on Plat	DESCRIPTION	Section	Township	Range	Acres	Hundredths	Value of Lands	Value of Improvements	Value of Lands and Improvements
Dwiggins & Lucas	1	R N ²	29	18	5	50		850		850
Swan Larson	2	R NW ⁴	29	18	5	80		1400	500	1900
" "	3	R SE ⁴ NW ⁴	29	18	5	20		100		100
Norval Tucker	4	R N ² SW ⁴	29	18	5	77		1500	400	1900
Howard Pruitt	5	R E ² SW ⁴	29	18	5	38	58	550		550

MONTGOMERY COUNTY, INDIANA, 1911

Assessor's Plat-Book for RIPLEY Township, No. 18

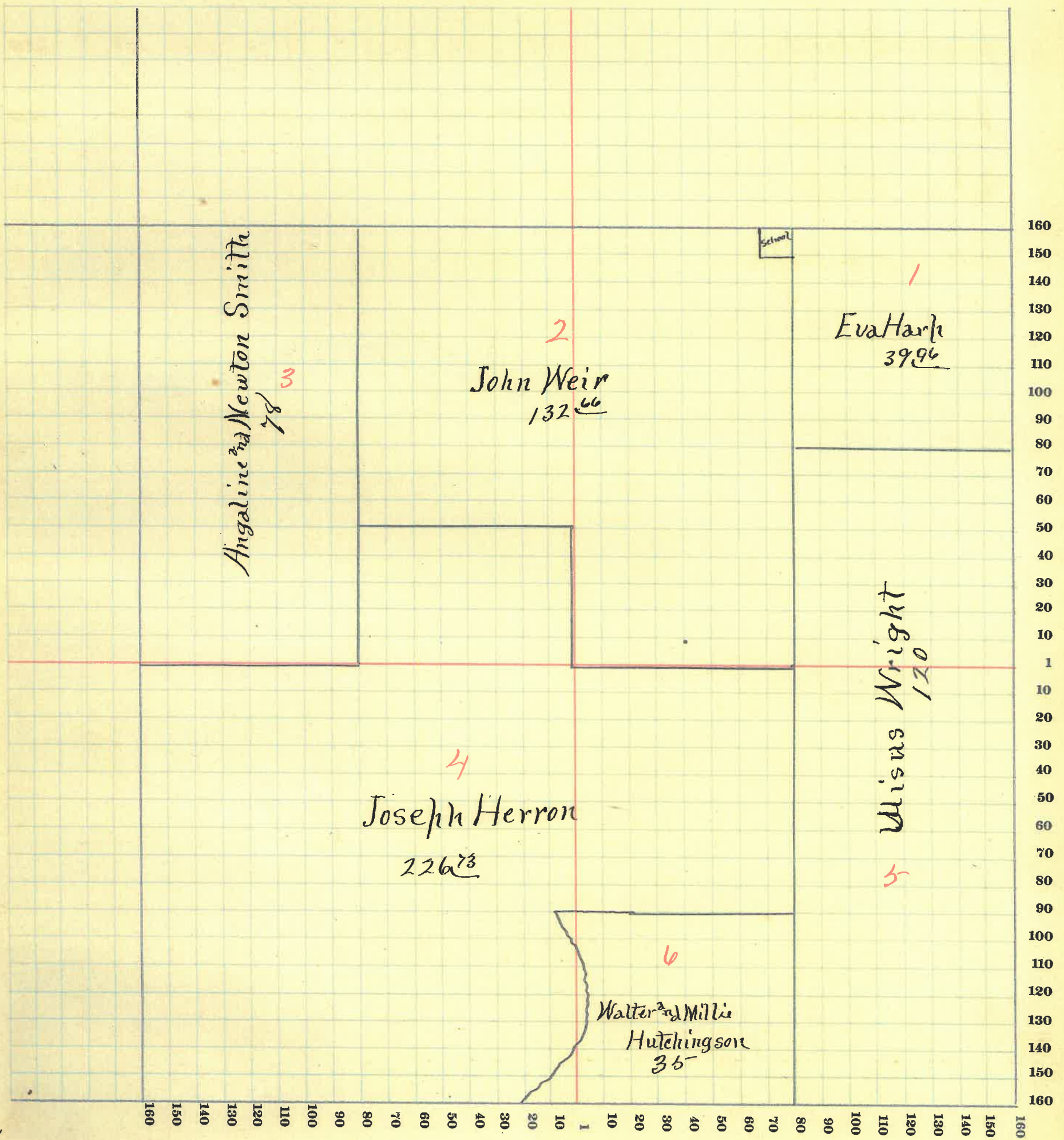
Viquesney Printing Co., Terre Haute, Ind.

NAMES OF OWNERS	Number on Plat	DESCRIPTION	Section	Township	Range	Acres	Hundredths	Value of Lands	Value of Improvements	Value of Lands and Improvements
Eva Harp	1	NE ⁴ NE ⁴	30	18	5	39.96	700	350	1050	
John Weir	2	Pr W ² NE ⁴ ₂ & Pr E ² NW ⁴	30	18	5	132.66	2300	500	2800	
Angaline & Ed Newton Smith	3	W ² NW ⁴	30	18	5	78	1300	300	1600	
Joseph Herron	4	Pr SW ⁴ NW ⁴ ₂ & Pr S ²	30	18	5	226.73	2400	500	3300	
Uleus Wright	5	E ² SE ⁴ ₂ & SE ⁴ NE ⁴	30	18	5	120	1600	150	1750	
Walter & Millie Hutchinson	6	SW ⁴ SE ⁴	30	18	5	35	350	200	550	

SECTION NO. 30

Congressional Township, No. 18 R. 5

SCALE:—Forty rods to an inch, or ten rods to a space, Congress Land, which is one mile square for a section.
Number of acres in this section, according to the United States Survey 632.35



MONTGOMERY COUNTY, INDIANA, 1911

Assessor's Plat-Book for RIPLEY Township, No. 18

Viquesney Printing Co., Terre Haute, Ind.

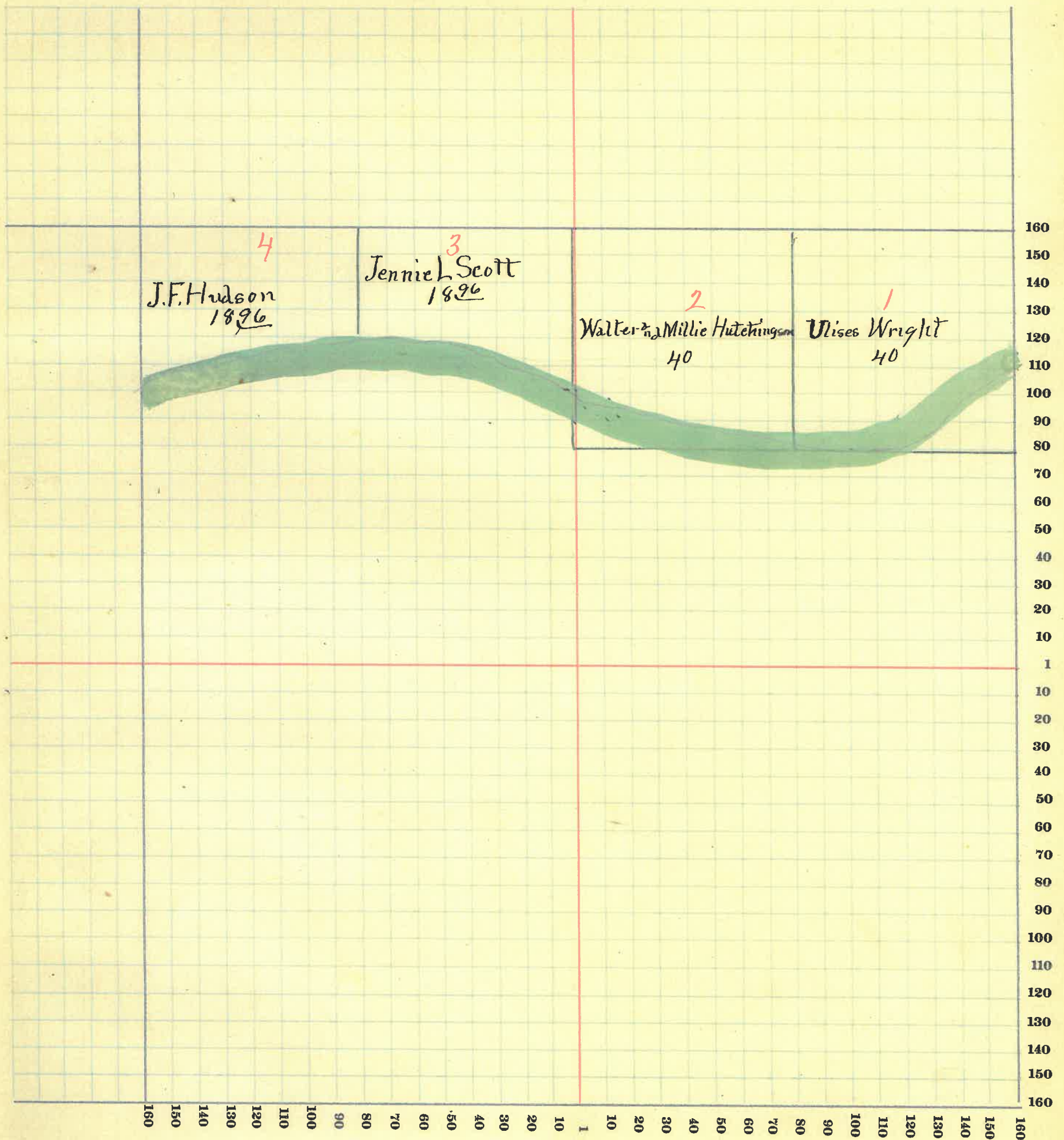
NAMES OF OWNERS	Number on Plat	DESCRIPTION	Section	Township	Range	Acres	Hundredths	Value of Lands	Value of Improvements	Value of Lands and Improvements
<i>Ulisses Wright</i>	1	<i>NE⁴ NE⁴</i>	31	18	5	40		300		300
<i>Walter & Millie Hutchinson</i>	2	<i>NW⁴ NE⁴</i>	31	18	5	40		400		400
<i>Jennie L Scott</i>	3	<i>Pr-NE⁴ NW⁴</i>	31	18	5	18.96		150	150	300
<i>J. F. Hudson</i>	4	<i>Pr NW⁴ NW⁴</i>	31	18	5	18.96		150	150	300

SECTION NO. 31

X

Congressional Township, No. 18 R. 5

SCALE:—Forty rods to an inch, or ten rods to a space, Congress Land, which is one mile square for a section.
Number of acres in this section, according to the United States Survey 117.92




SECTION NO. 32

X

Congressional Township, No. 18 R. 5

SCALE:—Forty rods to an inch, or ten rods to a space, Congress Land, which is one mile square for a section.
Number of acres in this section, according to the United States Survey _____



MONTGOMERY COUNTY, INDIANA, 1911

Assessor's Plat-Book for

RIPLEY

Township, No. **18**

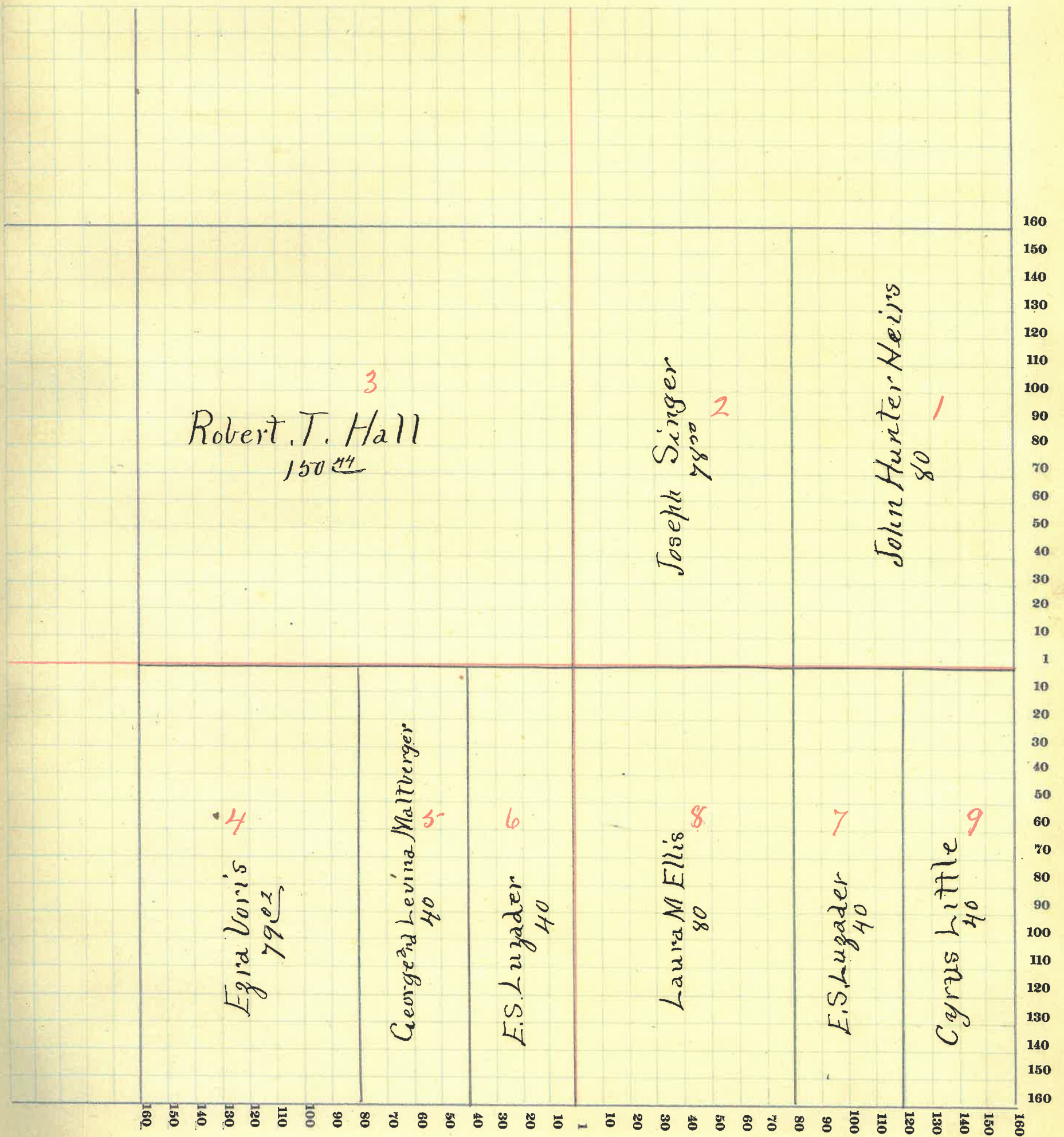
Viguessey Printing Co., Terre Haute, Ind.

NAMES OF OWNERS	Number on Plat	DESCRIPTION	Section	Township	Range	Acres	Hundredths	Value of Lands	Value of Improvements	Value of Lands and Improvements
John Hunter Heirs	1	E ² NE ⁴	1	18	6	80		2150		2150
Joseph Singer	2	W ² NE ⁴	1	18	6	78	50	2500		2500
Robert T Hall	3	NW ⁴	1	18	6	160	44	4800	775	5575
Ezra Voris W ²	4	W ² SW ⁴	1	18	6	79	02	2300		2600
Georgina Levina Hallberger	5	W ² E ² SW ⁴	1	18	6	40		1300	300	1600
E & Lugader	6	E ² E ² SW ⁴	1	18	6	40		1300		
" " "	7	W ² E ² SE ⁴	1	18	6	40		1400	500	3200
Daura M Elles	8	W ² SE ⁴	1	18	6	80		3000	400	3400
Cyrus Little	9	E ² E ² SE ⁴	1	18	6	40		1440		1440

SECTION NO. 1

Congressional Township, No. 18 R. 6

SCALE:—Forty rods to an inch, or ten rods to a space, Congress Land, which is one mile square for a section.
Number of acres in this section, according to the United States Survey 627.96



MONTGOMERY COUNTY, INDIANA, 1911

Assessor's Plat-Book for RIPLEY Township, No. 18

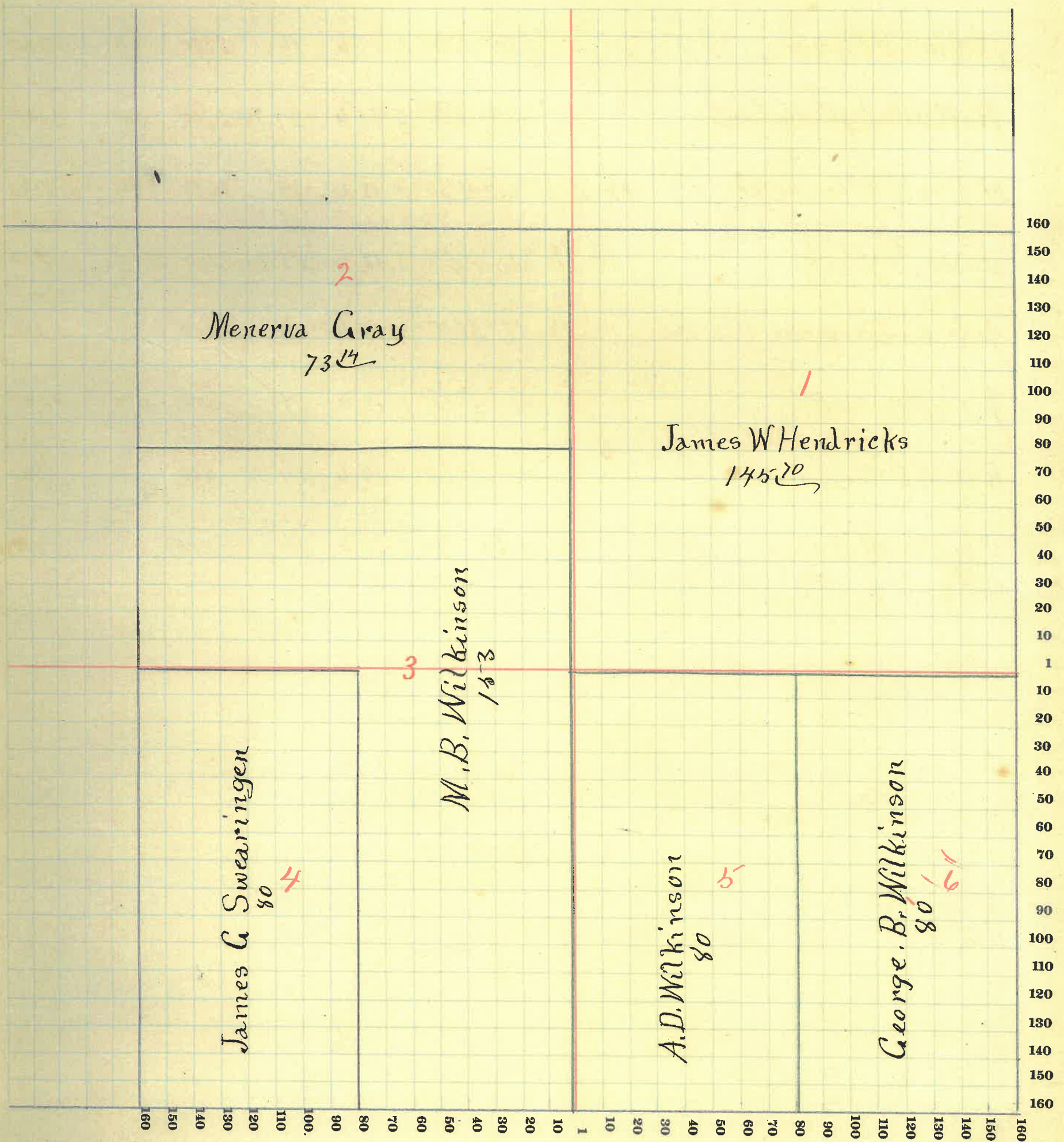
Viguesney Printing Co., Terre Haute, Ind.

NAMES OF OWNERS	Number on Plat	DESCRIPTION	Section	Township	Range	Acres	Hundredths	Value of Lands	Value of Improvements	Value of Lands and Improvements
James W Hendricks	1	NE ⁴	2	18	6	145	70	5000	750	5750
Menerva Gray	2	N ² NW ⁴	2	18	6	73	14	2450		2450
M. B. Wilkinson	3	S ² NW ⁴ & E ² SW ⁴	2	18	6	153		5300	700	6000
James B Swearingen	4	W ² SW ⁴	2	18	6	80		2800	1200	4000
A D Wilkinson	5	W ² SE ⁴	2	18	6	80		2900	900	3800
George B Wilkinson	6	E ² SE ⁴	2	18	6	80		2800		2800

SECTION NO. 2

Congressional Township, No. 18 R. 6

SCALE:—Forty rods to an inch, or ten rods to a space, Congress Land, which is one mile square for a section.
Number of acres in this section, according to the United States Survey 61184



MONTGOMERY COUNTY, INDIANA, 1911

Assessor's Plat-Book for RIPLEY Township, No. 18

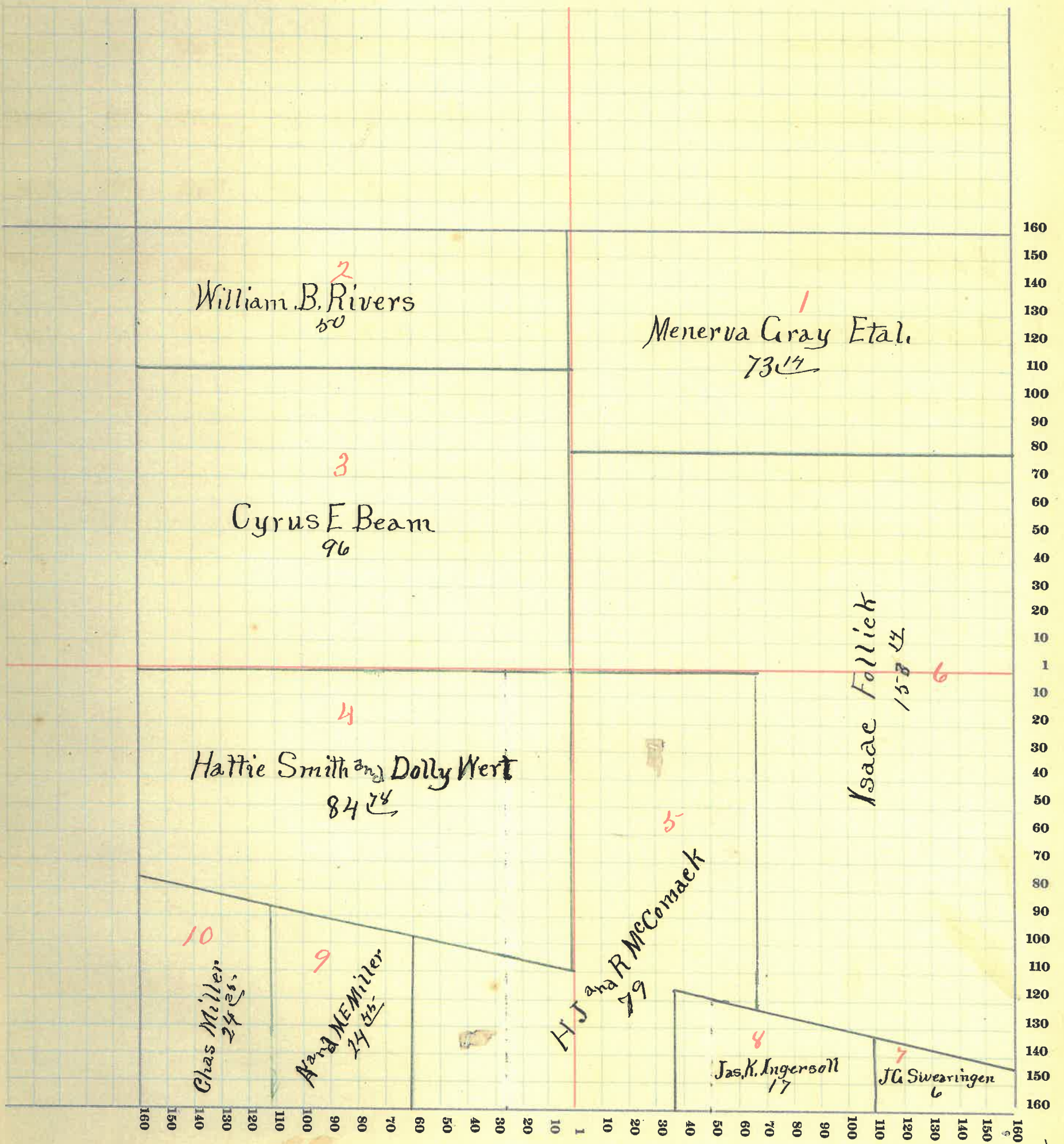
Viquesney Printing Co., Terre Haute, Ind.

NAMES OF OWNERS	Number on Plat	DESCRIPTION	Section	Township	Range	Acres	Hundredths	Value of Lands	Value of Improvements	Value of Lands and Improvements
Menerva Gray	1	N ² NE ⁴	3	18	6	73	14	2450	400	2850
William B Rivers	2	Pr N ² NW ⁴	3	18	6	30		1750		1750
Cyrus E Beane	3	Pr NW ⁴	3	18	6	96		3300	50	3350
Hattie Wert & Dolly Smith	4	N Pr SW ⁴	3	18	6	84	78	2700	300	3000
H. J. and R McLoormack	5	Pr W ² SE ⁴ & Pr SE ⁴ SW ⁴	3	18	6	79		2680	450	3130
Isaac Follick	6	Pr SE ⁴ & S ² NE ⁴	3	18	6	153	14	5200	1000	6200
J G Swearingen	7	Pr SE ⁴ SE ⁴	3	18	6	6		200		200
Jas K Ingensoll	8	Pr S ² SE ⁴	3	18	6	17		600	600	1200
And M E Miller	9	Pr S ² SW ⁴	3	18	6	24	46	800		800
Charles Miller	10	Pr SW ⁴ SW ⁴	3	18	6	24	25	800		800

SECTION NO. 3

Congressional Township, No. 18 R. 6

SCALE:—Forty rods to an inch, or ten rods to a space, Congress Land, which is one mile square for a section.
Number of acres in this section, according to the United States Survey 608²⁶



MONTGOMERY COUNTY, INDIANA, 1911

Assessor's Plat-Book for RIPLEY Township, No. 18

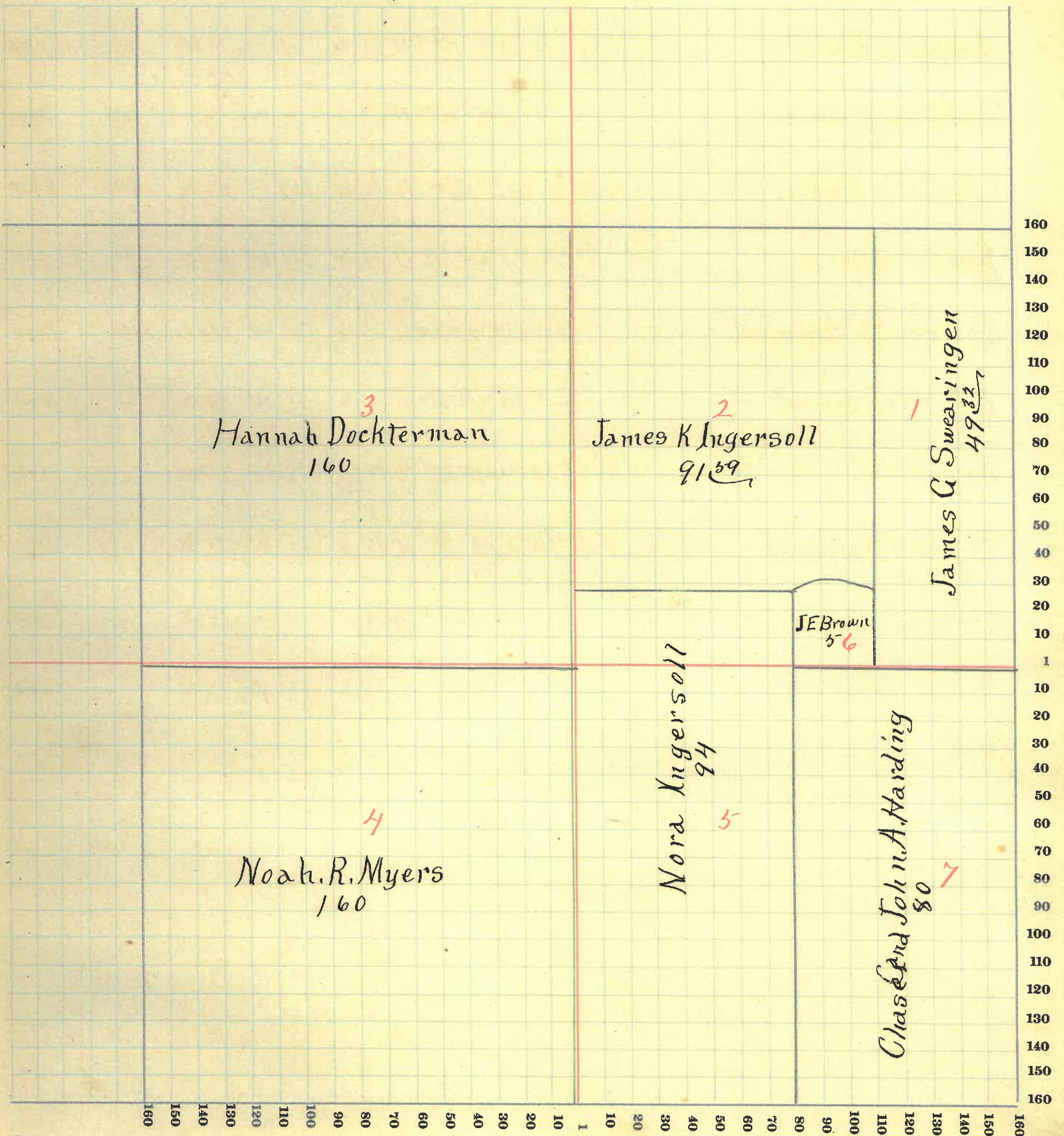
Viquesney Printing Co., Terre Haute, Ind.

NAMES OF OWNERS	Number on Plat	DESCRIPTION	Section	Township	Range	Acres	Hundredths	Value of Lands	Value of Improvements	Value of Lands and Improvements
James G. Ingersoll	1	Pr E ² NW ⁴ 10 18 6				49	32	1500		1500
James K Ingersoll	2	Pr NE ⁴ 10 18 6				91	59	3200		3200
Hannah Doeternian	3	NW ⁴ 10 18 6				160		5600	600	6200
Noah R Myers	4	SW ⁴ 10 18 6				160		5900	900	6800
Nora Ingersoll	5	Pr SW ⁴ NE ⁴ NW ² SE ⁴ 10 18 6				94		3400	500	3900
John E Brown	6	Pr SE ⁴ NW ⁴ 10 18 6				5		150		150
Chase rd John Harding	7	E ² SE ⁴ 10 18 6				80		2900	800	3700

SECTION NO. 10

Congressional Township, No. 18 R. 6

SCALE:—Forty rods to an inch, or ten rods to a space, Congress Land, which is one mile square for a section.
Number of acres in this section, according to the United States Survey 639.91



MONTGOMERY COUNTY, INDIANA, 1911

Assessor's Plat-Book for

RIPLEY

Township, No. 18

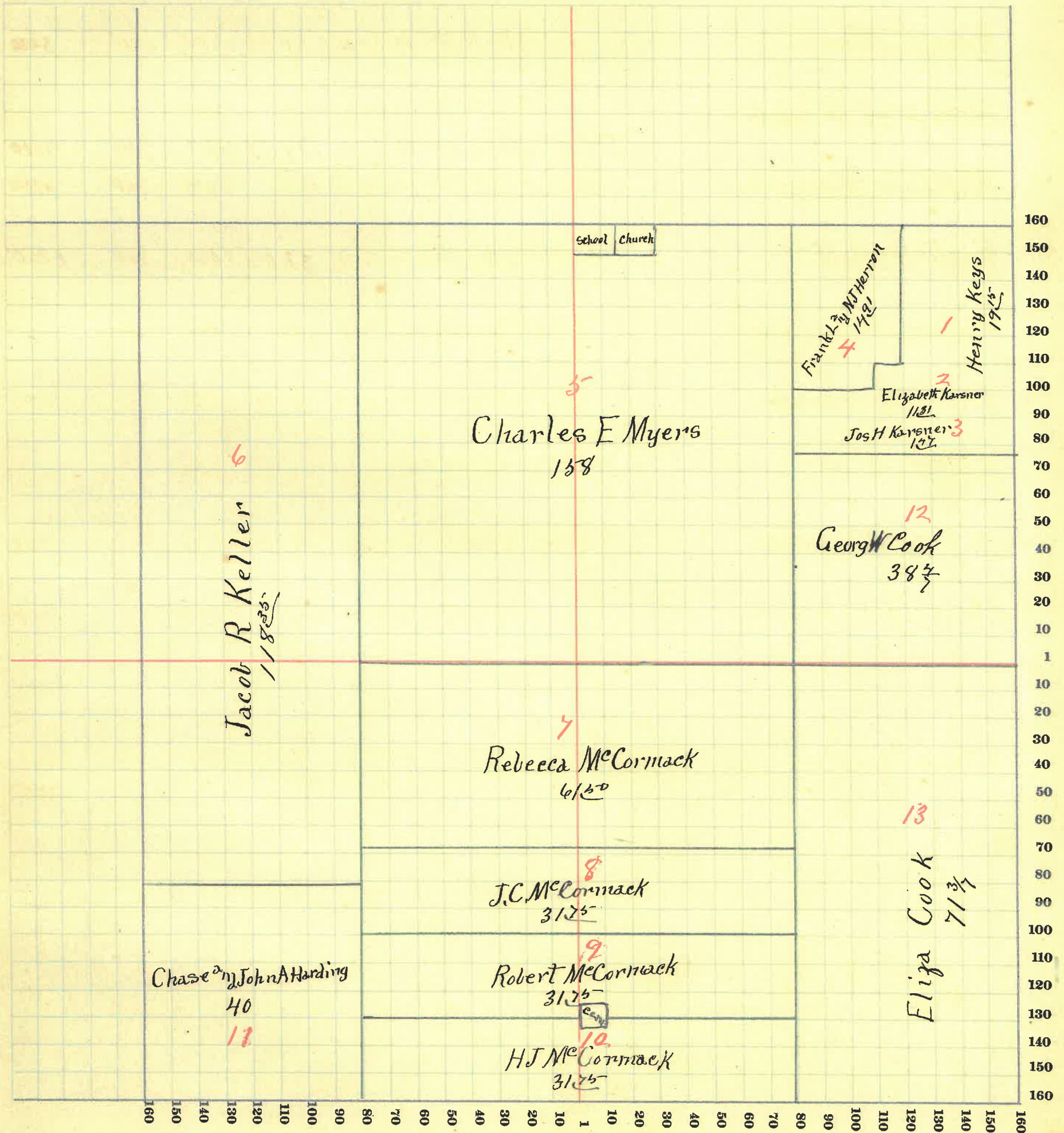
Viquesney Printing Co., Terre Haute, Ind.

NAMES OF OWNERS	Number on Plat	DESCRIPTION	Section	Township	Range	Acres	Hundredths	Value of Lands	Value of Improvements	Value of Lands and Improvements
Henry Keys	1	Pr-NE ⁴ NE ⁴	11	18	6	19 15	500			500
Elizabeth Karsner	2	Pr-NE ⁴ NE ⁴	11	18	6	11 31	350			350
Joseph Karsner	3	Pr-NE ⁴ NE ⁴	11	18	6	1 47	50			50
Frank L & N of Herron	4	Pr-NE ⁴ NE ⁴	11	18	6	14 91	600	700		1300
Charles S Myers	5	Pr-W ² NE ⁴ & E ² NW ⁴	11	18	6	158	5650	600		6250
Jacob R Keller	6	W ² NW ⁴ & NW ⁴ SW ⁴	11	18	6	118 35	4200	500		4700
Rebecca McCormack	7	Pr-NE ⁴ SW ⁴ & NE ⁴ SW ⁴	11	18	6	61 50	2150	1100		3250
J C McCormack	8	Pr-E ² SW ⁴ & W ² SE ⁴	11	18	6	31 75	1140			1140
Robert McCormack	9	Pr-SE ⁴ SW ⁴ & SW ⁴ SE ⁴	11	18	6	31 75	1140			1140
H J McCormack	10	Pr-SE ⁴ SW ⁴ & SW ⁴ SE ⁴	11	18	6	31 75	1140			1140
Chas & John Harding	11	SW ⁴ SW ⁴	11	18	6	40	1450			1450
George W Cook	12	Pr-SE ⁴ NW ⁴	11	18	6	38 47	1300			1300
Eliza Cook	13	E ² SE ⁴	11	18	6	71 ³ / ₄	2600	600		3200

SECTION NO. 11

Congressional Township, No. 18 R. 6

SCALE:—Forty rods to an inch, or ten rods to a space, Congress Land, which is one mile square for a section.
Number of acres in this section, according to the United States Survey 639 94.



MONTGOMERY COUNTY, INDIANA, 1911

Assessor's Plat-Book for

RIPLEY

Township, No. 18

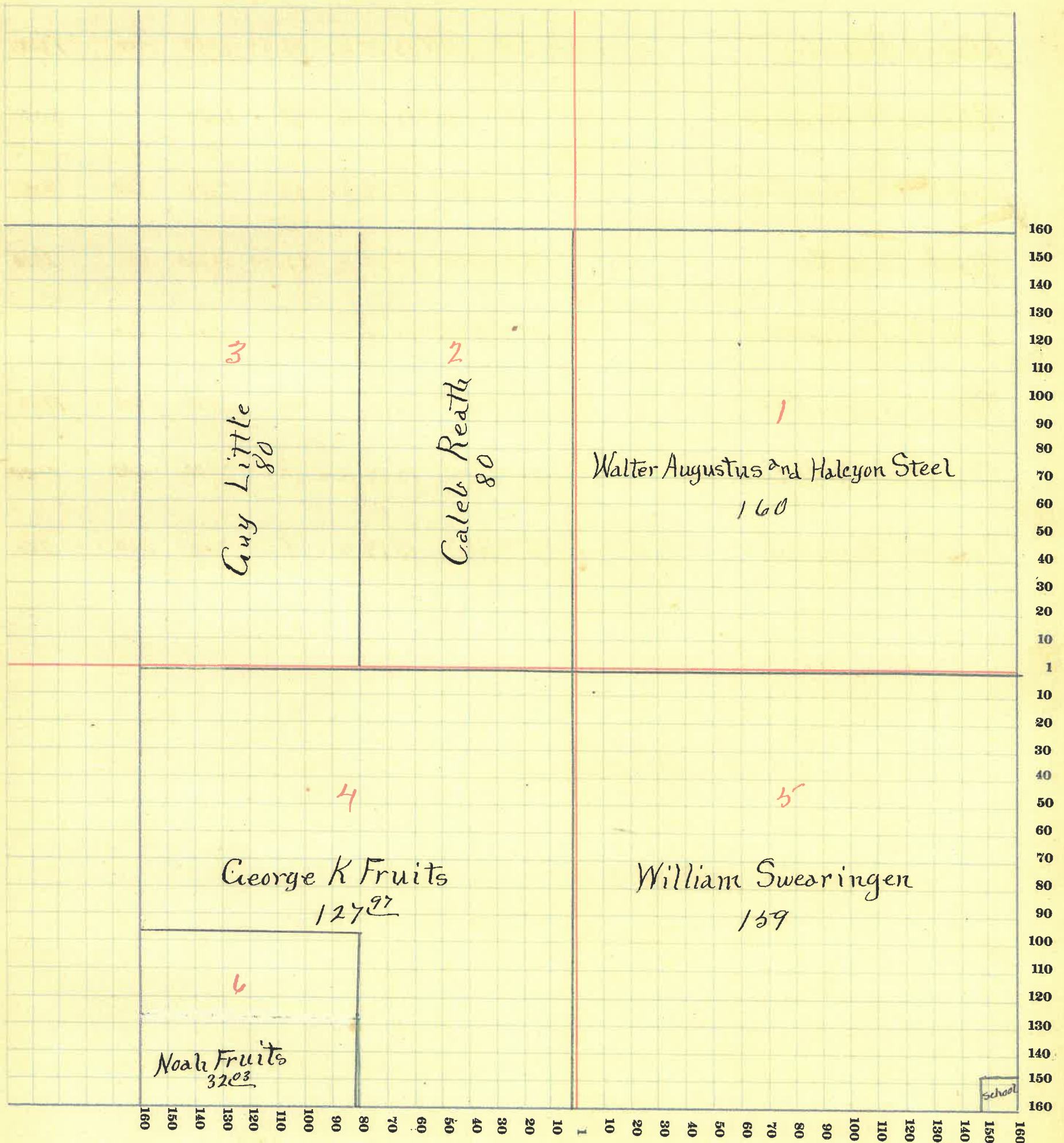
Viquesney Printing Co., Terre Haute, Ind.

NAMES OF OWNERS	Number on Plat	DESCRIPTION	Section	Township	Range	Acres	Hundredths	Value of Lands	Value of Improvements	Value of Lands and Improvements
Walter Augustus & Halsey Steel	1	NE ⁴	12	18	6	160		5800	800	6600
Caleb Reath	2	E ² NW ⁴	12	18	6	80		2500	950	3450
Guy Little	3	W ² NW ⁴	12	18	6	80		2800	600	3400
George K Fruits	4	E ² SW ⁴ & W ² SW ⁴	12	18	6	127.97		3800	700	4500
William Swearingen	5	SE ⁴	12	18	6	159		5800	950	6750
Noah Fruits	6	Pr SW ⁴ SW ⁴	12	18	6	132.03		1050	700	1750

SECTION NO. 12

Congressional Township, No. 18 R. 6

SCALE:—Forty rods to an inch, or ten rods to a space, Congress Land, which is one mile square for a section.
Number of acres in this section, according to the United States Survey 639



MONTGOMERY COUNTY, INDIANA, 1911

Assessor's Plat-Book for RIPLEY Township, No. 18

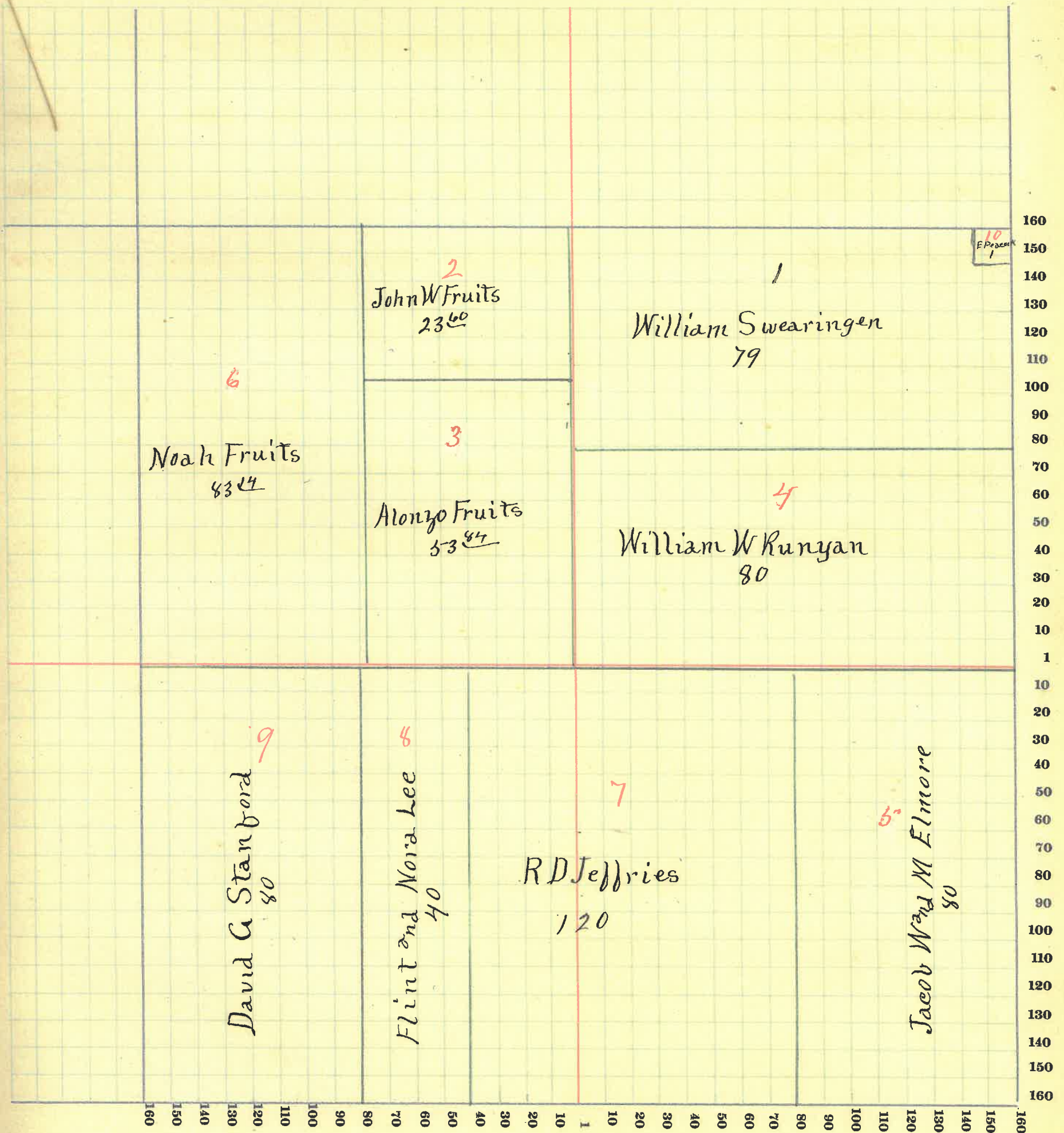
Viquesney Printing Co., Terre Haute, Ind.

NAMES OF OWNERS	Number on Plat	DESCRIPTION	Section	Township	Range	Acres	Hundredths	Value of Lands	Value of Improvements	Value of Lands and Improvements
William Swearingen	1	R ^r N ² NE ⁴	13	18	6	79		2900	650	3550
John W Fruits	2	R ^r NE ⁴ NW ⁴	13	18	6	23	60	400	250	650
Alonzo Fruits	3	R ^r E ² NW ⁴	13	18	6	53	84	1300	400	1700
William W Runyan	4	S ² NE ⁴	13	18	6	80		3000		3000
Jaacob W & M Elmore	5	E ² SE ⁴	13	18	6	80		2800	600	3400
Noah Fruits	6	W ² NW ⁴	13	18	6	83	14	2700		2700
R D Jeffries	7	E ² E ² NW ⁴ & W ² SE ⁴	13	18	6	120		4300	800	5100
Glint & Nora Lee	8	W ² E ² SW ⁴	13	18	6	40		1450	500	1950
David G Stanford	9	W ² SW ⁴	13	18	6	80		2800	600	3400
Elberta Peacock	10	R ^r NE ⁴ NE ⁴	13	18	6	1		40	240	280

SECTION NO. 13

Congressional Township, No. 18 R. 6

SCALE:—Forty rods to an inch, or ten rods to a space, Congress Land, which is one mile square for a section.
Number of acres in this section, according to the United States Survey 640.58



MONTGOMERY COUNTY, INDIANA, 1911

Assessor's Plat-Book for RIPLEY Township, No. 18

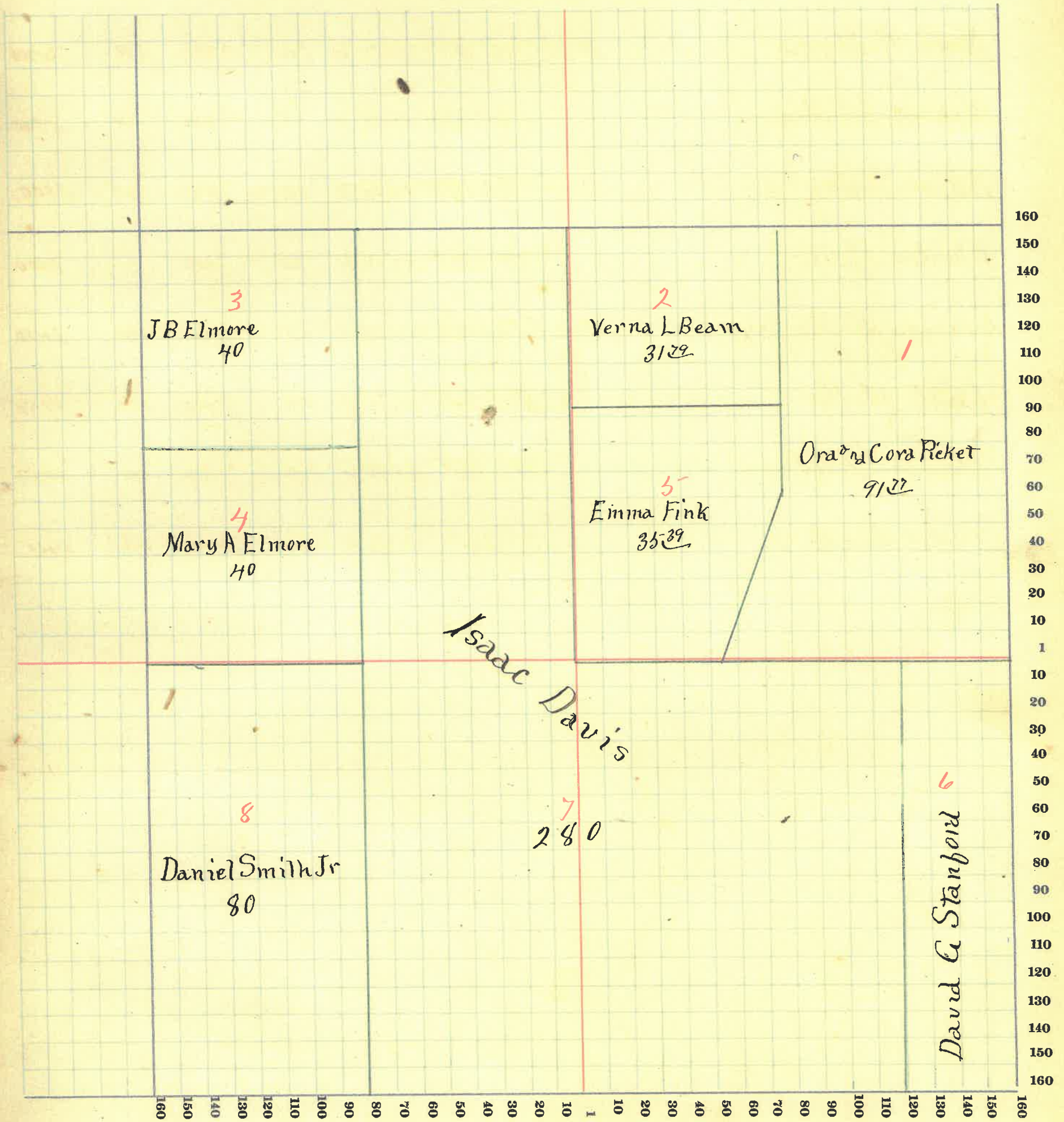
Viquesney Printing Co., Terre Haute, Ind.

NAMES OF OWNERS	Number on Plat	DESCRIPTION	Section	Township	Range	Acres	Hundredths	Value of Lands	Value of Improvements	Value of Lands and Improvements
Ora Ed Cora Pickett	1	R NE ⁴	14	18	6	91	77	3200	750	3950
Verna L Beam	2	R NW ⁴ NE ⁴	14	18	6	31	79	1150	250	1400
Jas B Elmore	3	NW ⁴ NW ⁴	14	18	6	40		1400		1400
Mary A. Elmore	4	SW ⁴ NW ⁴	14	18	6	40		1400		1400
Emma Fink	5	R W ² N ⁴	14	18	6	35	39	1300	150	1450
David S Stanford	6	E ² E ² SE ⁴	14	18	6	40		1400		1400
Isaac Davis	7	E ² NW ⁴ W ^{1/2} NW ⁴ SE ⁴ W ² E ² SE ⁴	14	18	6	280		8700	700	9400
Daniel Smith Jr	8	W ² SW ⁴	14	18	6	40		2850		2850

SECTION NO. 14

Congressional Township, No. 18 R. 3

SCALE:—Forty rods to an inch, or ten rods to a space, Congress Land, which is one mile square for a section.
Number of acres in this section, according to the United States Survey 638 95



MONTGOMERY COUNTY, INDIANA, 1911

Assessor's Plat-Book for RIPLEY Township, No. 18

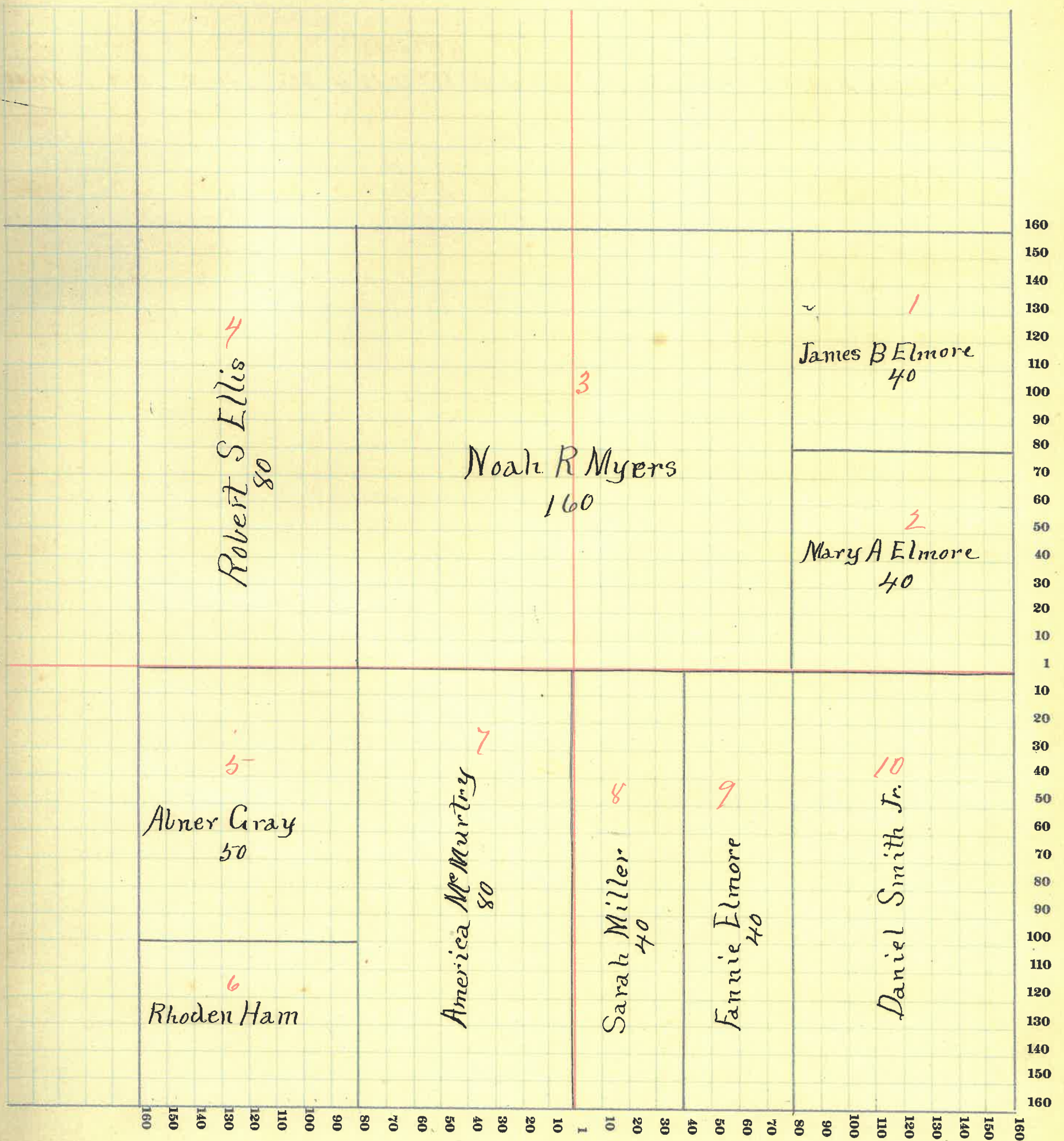
Viquesney Printing Co., Terre Haute, Ind.

NAMES OF OWNERS	Number on Plat	DESCRIPTION	Section	Township	Range	Acres	Hundredths	Value of Lands	Value of Improvements	Value of Lands and Improvements
James B Elmore	1	NE ⁴ NE ⁴ 15-18 6				40		1400	900	2300
Mary A Elmore	2	SE ⁴ NE ⁴ 15-18 6				40		1400		1400
Noah R Myers	3	W ² NE ⁴ & E ² NW ⁴ 15-18 6				160		5900	500	6400
Robert S Ellis	4	W ² NW ⁴ 15-18 6				80		2800	500	3300
Abner Gray	5	RW ² SW ⁴ 15-18 6				80		1750	250	2000
Rhodes Ham	6	R SW ⁴ SW ⁴ 15-18 6				30		1000		1000
America M ^c Murtry	7	E ² SW ⁴ 15-18 6				80		2900	500	3400
Sarah Miller	8	W ² W ² SE ⁴ 15-18 6				40		1450	500	1950
Fannie Elmore	9	E ² W ² SE ⁴ 15-18 6				40		1550	500	1950
Daniel Smith Jr	10	E ² SE ⁴ 15-18 6				80		2850	750	3600

SECTION NO. 15

Congressional Township, No. 18 R. 6

SCALE:—Forty rods to an inch, or ten rods to a space, Congress Land, which is one mile square for a section.
Number of acres in this section, according to the United States Survey 640



MONTGOMERY COUNTY, INDIANA, 1911

Assessor's Plat-Book for RIPLEY Township, No. 18

Viquesney Printing Co., Terre Haute, Ind.

NAMES OF OWNERS	Number on Plat	DESCRIPTION	Section	Township	Range	Acres	Hundredths	Value of Lands	Value of Improvements	Value of Lands and Improvements
James B Elmore	1	NE ⁴	22	18	6	160		5750	1200	6950
Rhodes Ham	2	NW ⁴	22	18	6	97		3500	775	4275
Hamer Myers	3	SW ⁴ and W ² SE ⁴	22	18	6	303		11400	3000	14400
R D Jeffries	4	E ² SE ⁴	22	18	6	80		2900		2900

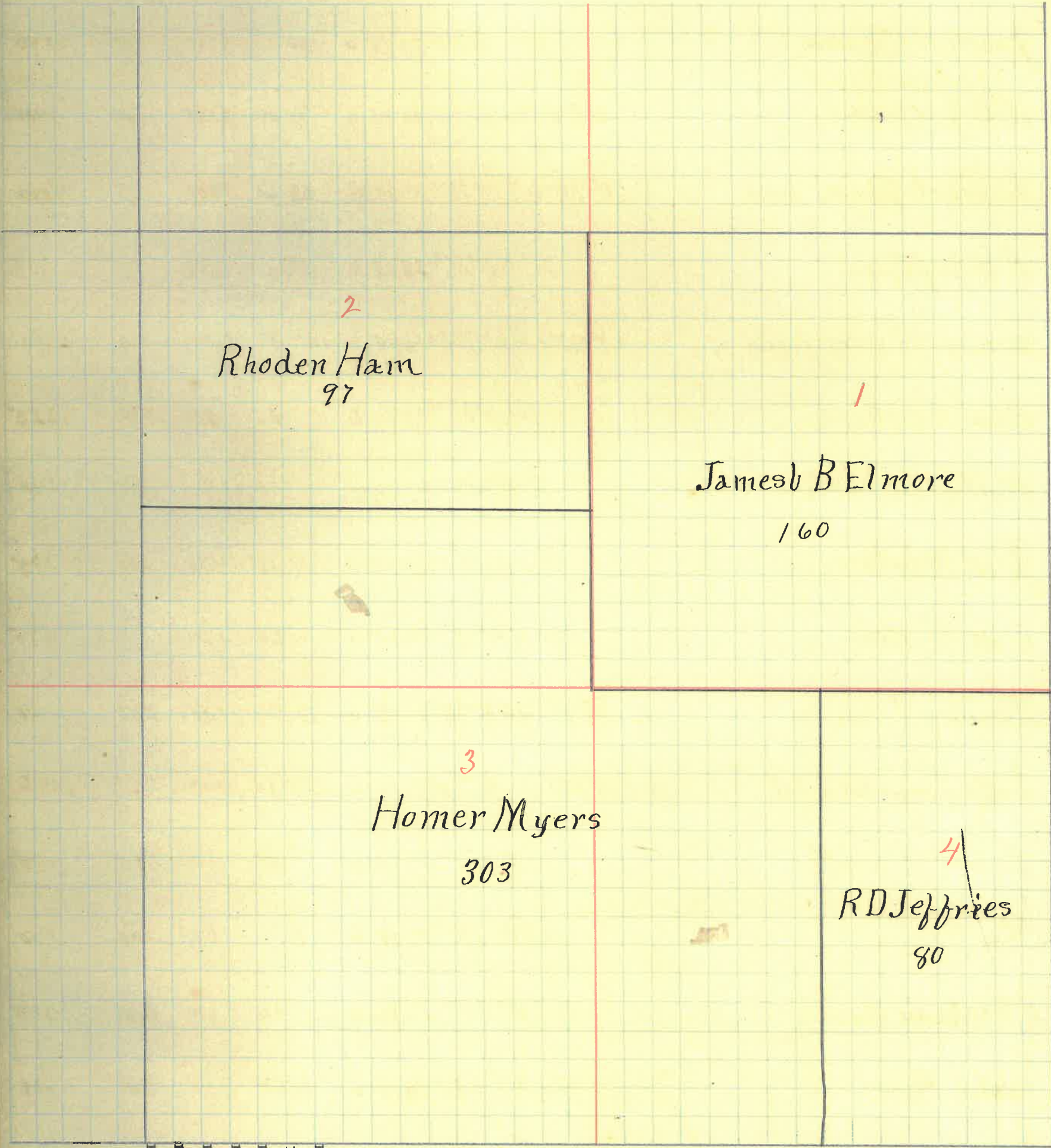
SECTION NO. 22

Congressional Township, No. 18 R. 3

SCALE:—Forty rods to an inch, or ten rods to a space, Congress Land, which is one mile square for a section.
Number of acres in this section, according to the United States Survey 640

350
375
400
425

160
150
140
130
120
110
100
90
80
70
60
50
40
30
20
10
1
10
20
30
40
50
60
70
80
90
100
110
120
130
140
150
160



MONTGOMERY COUNTY, INDIANA, 1911

Assessor's Plat-Book for RIPLEY.

Township, No. 18

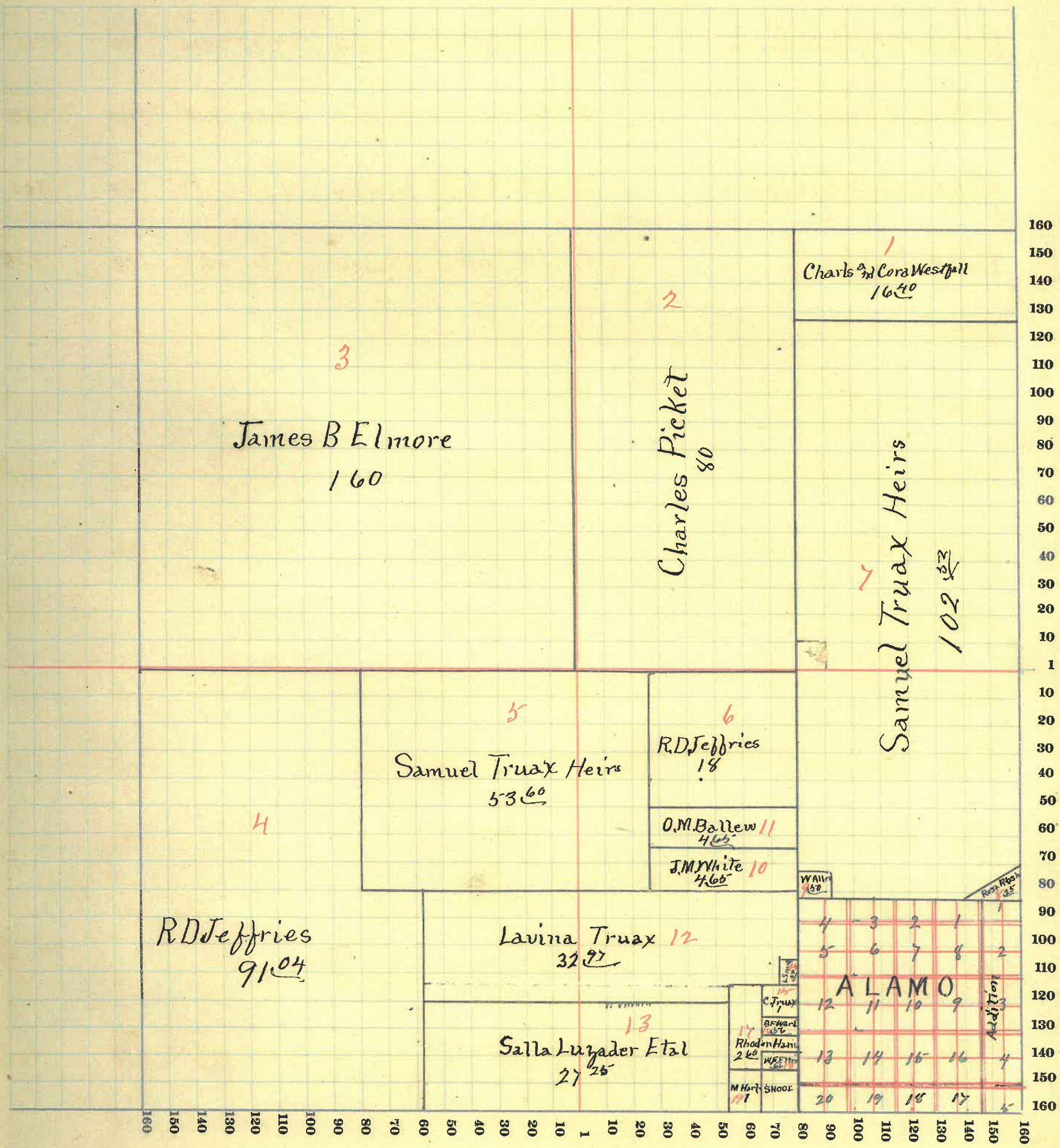
Viguesney Printing Co., Terre Haute, Ind.

NAMES OF OWNERS	Number on Plat	DESCRIPTION	Section	Township	Range	Acres	Hundredths	Value of Lands	Value of Improve-ments	Value of Lands and Improve-ments	
Chas. & Cora Westfall	1	Pt NE ⁴ NE ⁴	23	18	6	16	40	500	300	800	
Chas Picket	2	W ² NE ⁴	23	18	6	80		2700	700	3400	
James B Elmore	3	NW ⁴	23	18	6	160		5750	800	6250	
R D Jeffries	4	Pt E ² SW ⁴ & W ² SW ⁴	23	18	6	91	04	3200	1700	4900	
Samuel Truax Heirs	5	NE ⁴ SW ⁴ & Pt NE ⁴ SE ⁴	23	18	6	53	60	1400		1800	
R D Jeffries	6	Pt NW ⁴ SE ⁴	23	18	6	18		700		700	
Samuel Truax Heirs	7	NE ⁴ SE ⁴ & Pt E ² NW ⁴	23	18	6	102	52	3600	750	4350	
Rosa Rush	8	Pt NW ⁴ SE ⁴	23	18	6		25	25	300	325	
William Allen	9	Pt NE ⁴ SE ⁴	23	18	6		50	40	100	140	
J M White	10	Pt NW ⁴ SE ⁴	23	18	6		4	65	175	600	775
O M Ballew	11	Pt NW ⁴ SE ⁴	23	18	6		4	65	175	175	
Levina Truax	12	Pt SW ⁴ SE ⁴ & Pt SE ⁴ SW ⁴	23	18	6	32	97	1200	250	1450	
Salla Luzader Etal	13	Pt SW ⁴ SE ⁴ & Pt SE ⁴ SW ⁴	23	18	6	27	25	1000		1000	
Linn Smith	14	Pt SW ⁴ SE ⁴	23	18	6		50	50	400	450	
Chas Truax	15	Pt SW ⁴ SE ⁴	23	18	6		1	50	100	150	
B & Annie Ward	16	Pt SW ⁴ SE ⁴	23	18	6		50	50	400	450	
R Holden Ham	17	Pt SW ⁴ SE ⁴	23	18	6	2	60	150	650	800	
W E Etter	18	Pt SW ⁴ SE ⁴	23	18	6		66	50	600	650	
Martha Harp	19	Pt SW ⁴ SE ⁴	23	18	6		1	75		75	

SECTION NO. 28

Congressional Township, No. 18 R. 6

SCALE:—Forty rods to an inch, or ten rods to a space, Congress Land, which is one mile square for a section.
 Number of acres in this section, according to the United States Survey 598.15.



MONTGOMERY COUNTY, INDIANA, 1911

Assessor's Plat-Book for

RIPLEY

Township, No. 18

Viquesney Printing Co., Terre Haute, Ind.

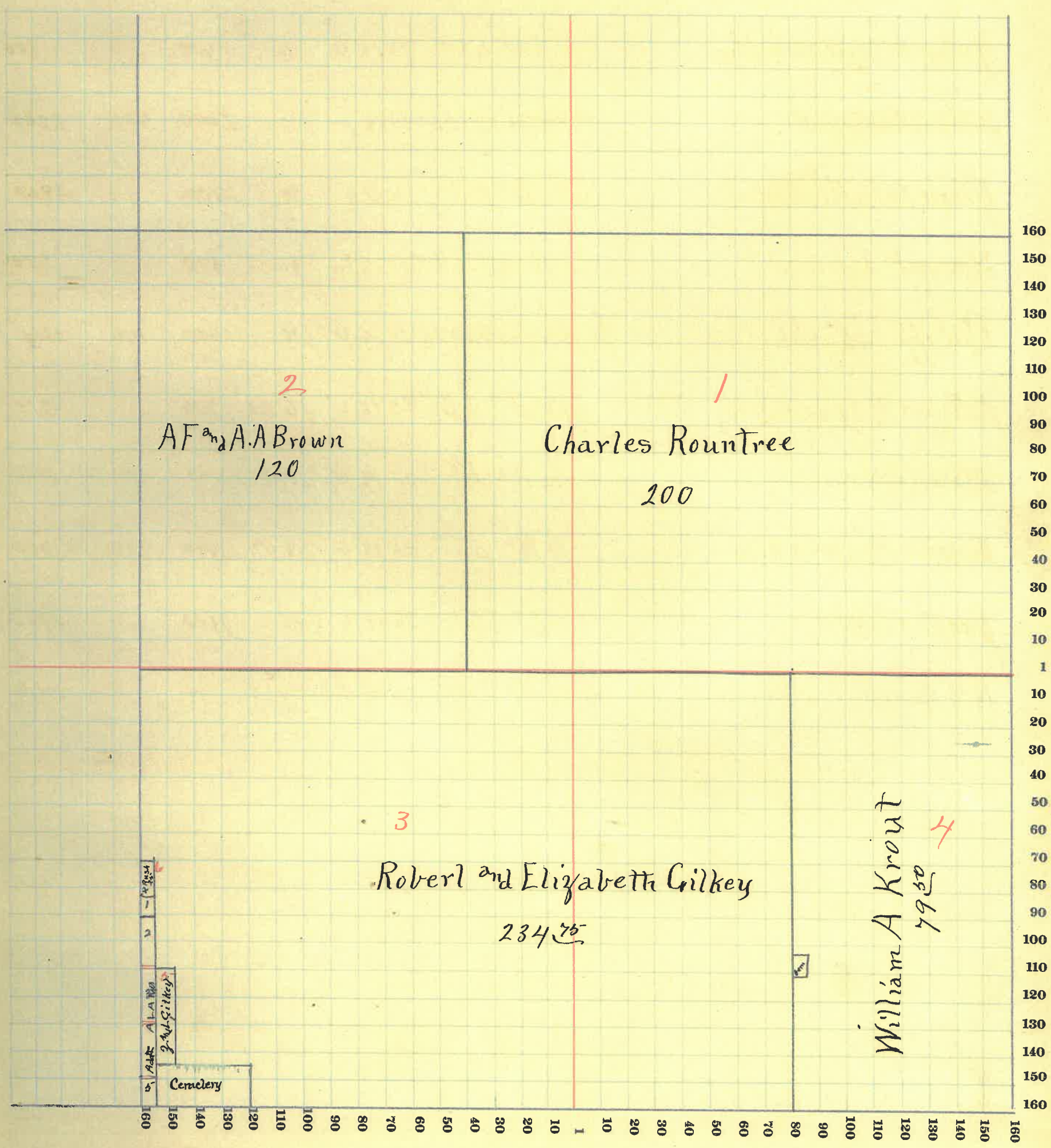
NAMES OF OWNERS	Number on Plat	DESCRIPTION	Section	Township	Range	Acres	Hundredths	Value of Lands	Value of Improvements	Value of Lands and Improvements
Chas Rauntree	1	NE ⁴ & E ² NW ⁴	24	18	6	200		7200	1000	8200
A & F A A Brown	2	W Pt NW ⁴	24	18	6	120		4200	750	4950
Robert & Elizabeth Gilkey	3	W 2 SE ⁴ & Pt SW ⁴	24	18	6	234	25	7800	700	8500
William A Kraut	4	Pt E ² SE ⁴	24	18	6	79	30	2100	450	2550
J & F Laura Gilkey	5	Pt SW ⁴ SW ⁴	24	18	6	1		50	50	100
Rosa Rush	6	Pt SW ⁴ SW ⁴	24	18	6		25	25	100	125

SECTION NO. 24

Here.

Congressional Township, No. 18 R. 6

SCALE:—Forty rods to an inch, or ten rods to a space, Congress Land, which is one mile square for a section.
Number of acres in this section, according to the United States Survey 435⁵⁰



MONTGOMERY COUNTY, INDIANA, 1911

Assessor's Plat-Book for RIPLEY Township, No. 18

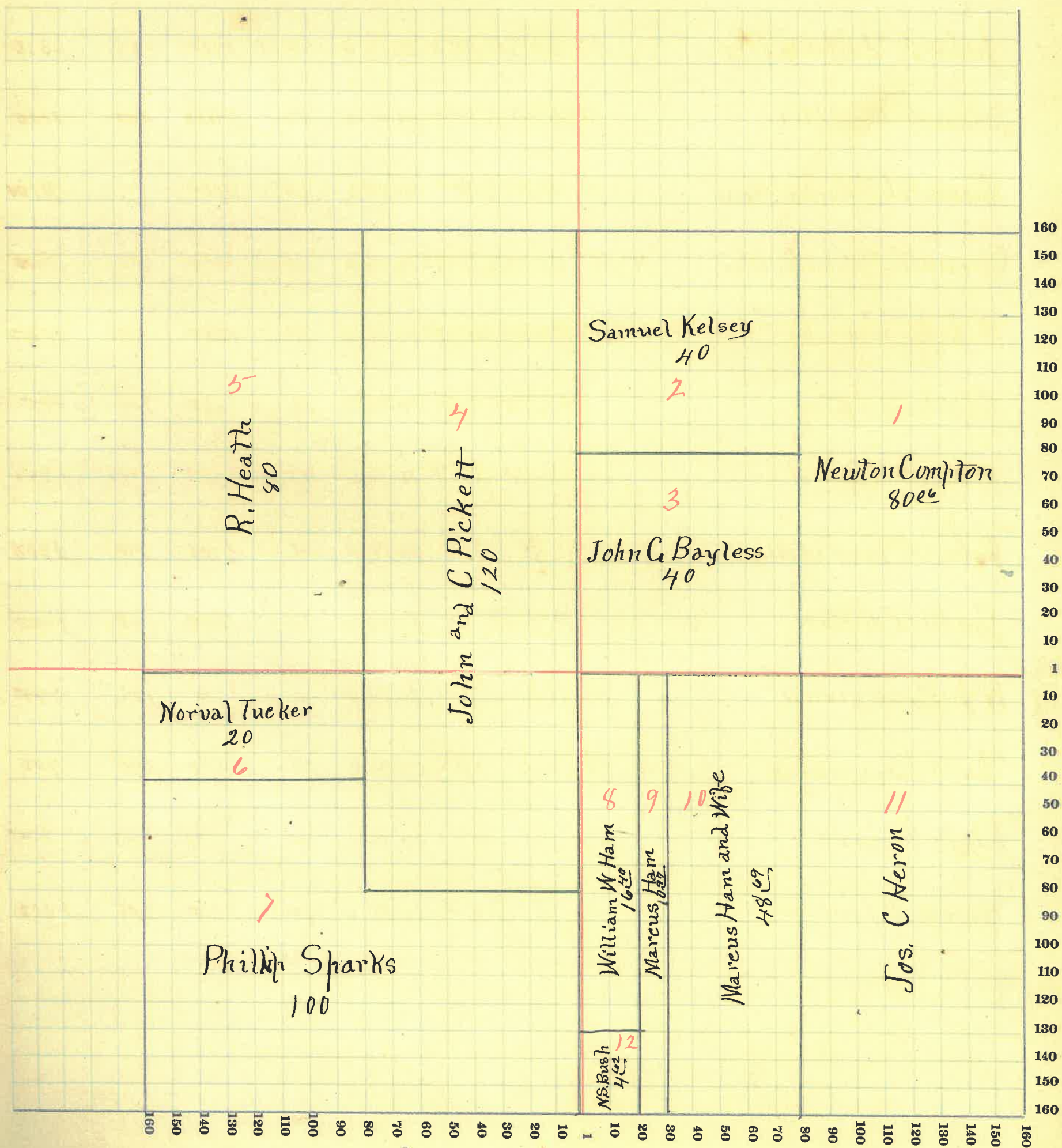
Viquesney Printing Co., Terre Haute, Ind.

NAMES OF OWNERS	Number on Plat	DESCRIPTION	Section	Township	Range	Acres	Hundredths	Value of Lands	Value of Improvements	Value of Lands and Improvements
Newton Compton	1	E ² NE ⁴	25	18	6	80		1300	400	1700
Samuel Kessey	2	NW ⁴ NE ⁴	25	18	6	40		600	250	850
John G Bayless	3	SW ⁴ NE ⁴	25	18	6	40		600		800
John Ed C Pickett	4	E ² NW ⁴ & NE ⁴ SW ⁴	25	18	6	120		2600	600	3200
Reson Heath	5	W ² NW ⁴	25	18	6	80		2900		2900
Norval Duax	6	Pt NW ⁴ SW ⁴	25	18	6	26		300		300
Philiph Sparks	7	S ² SW ⁴ & Pt NW ⁴ SW ⁴	25	18	6	100		1600	400	2000
William W Ham	8	Pt W ² SE ⁴	25	18	6	40	40	200		200
Marcus Ham	9	Pt W ² SE ⁴	25	18	6	10	91	150	100	250
Marcus Ham & Wife	10	Pt W ² SE ⁴	25	18	6	48	69	600	100	700
Jos C Heron	11	E ² SE ⁴	25	18	6	80		1100		1100
N B Bush	12	Pt SW ⁴ SE ⁴	25	18	6	4	62	40		40

SECTION NO. 25

Congressional Township, No. 18 R. 6

SCALE:—Forty rods to an inch, or ten rods to a space, Congress Land, which is one mile square for a section.
Number of acres in this section, according to the United States Survey 640 62



65

MONTGOMERY COUNTY, INDIANA, 1911

Assessor's Plat-Book for RIPLEY Township, No. 18

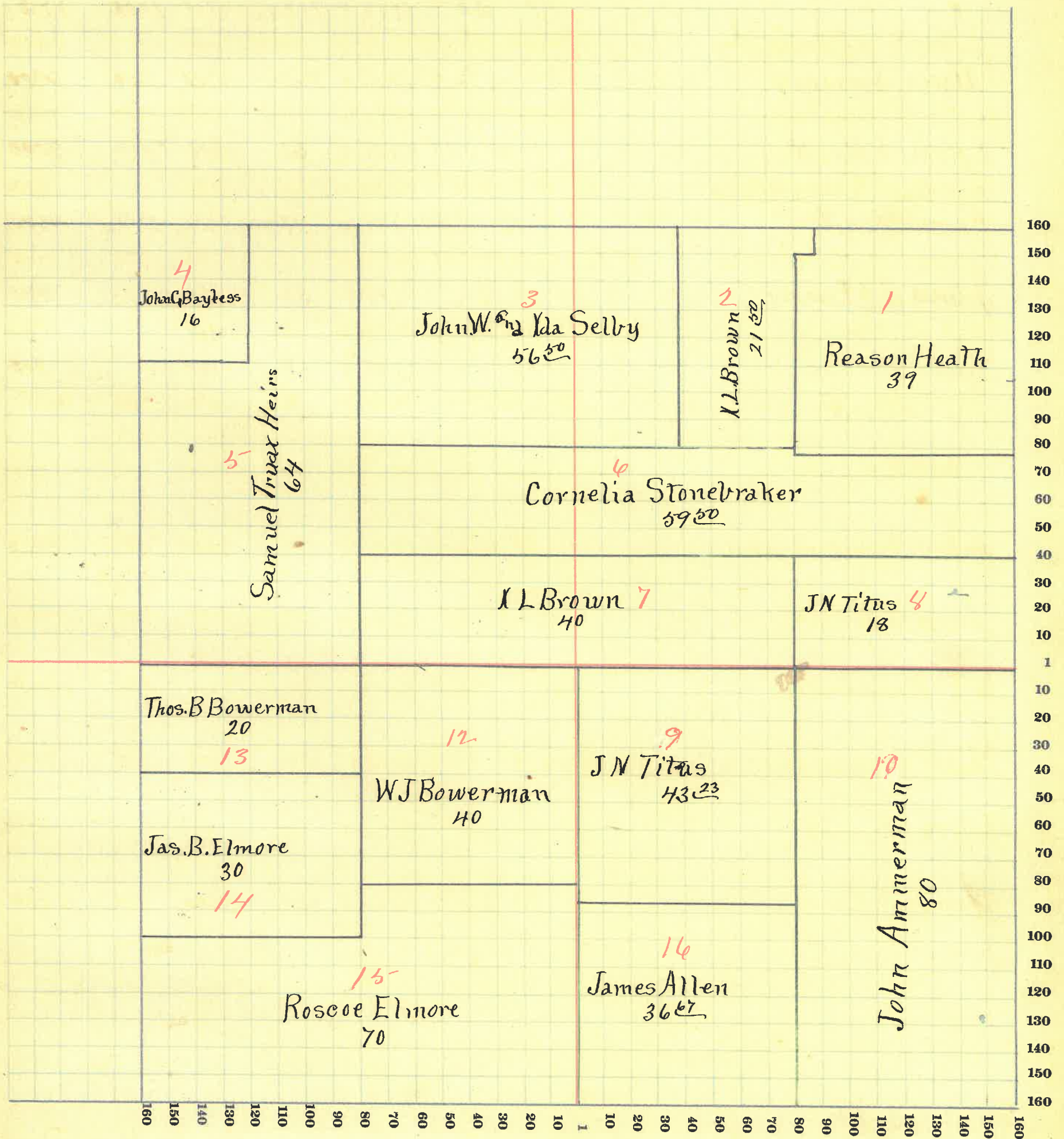
Viquesney Printing Co., Terre Haute, Ind.

NAMES OF OWNERS	Number on Plat	DESCRIPTION	Section	Township	Range	Acres	Hundredths	Value of Lands	Value of Improvements	Value of Lands and Improvements
Reason Heath	1	Pr N ² NE ²¹	26	18	6	39	1500	1300	2800	
J L Brown	2	Pr N ² NE ⁴	26	18	6	21	50	850	500	1350
John W Ed Ida Selby	3	NE ⁴ NW ⁴ & Pr NW ⁴ NE ⁴	26	18	6	56	30	2000	350	2350
John G Bayless	4	Pr NW ⁴ NW ⁴	26	18	6	16		400	500	1100
Samuel Gruax Heirs	5	Pr W ² NW ⁴	26	18	6	64		2100		2100
Cornelia Stonebraker	6	N ² SE ⁴ NW ⁴ & N ² SE ² NE ⁴	26	18	6	59	50	2000	500	2500
J L Brown	7	S ² SE ⁴ NW ⁴ & S ² SW ⁴ NE ⁴	26	18	6	40		1350		1350
J N Titus &	8	S ² SE ⁴ NE ⁴	26	18	6	18		450	700	1400
" " "	9	Pr W ² SE ⁴	26	18	6	43	23	1350		1350
John Ammerman	10	S ² SE ⁴	26	18	6	40		2100	700	2800
James Allen	16	Pr SW ⁴ SE ⁴	26	18	6	36	67	1000	550	1550
W J Bowerman	12	NE ⁴ SW ⁴	26	18	6	40		1300	475	1775
Thos B Bowerman	13	Pr NW ⁴ SW ⁴	26	18	6	20		600	300	900
Gas B Elmore	14	Pr W ² SW ⁴	26	18	6	30		975		975
Roseoe Elmore	15	Pr S ² SW ⁴	26	18	6	70		2300	500	2800

SECTION NO. 26

Congressional Township, No. 18 R. 6

SCALE:—Forty rods to an inch, or ten rods to a space, Congress Land, which is one mile square for a section.
Number of acres in this section, according to the United States Survey. 634 50



MONTGOMERY COUNTY, INDIANA, 1911

Assessor's Plat-Book for

RIPLEY

Township, No. 18


Viquesney Printing Co., Terre Haute, Ind.

NAMES OF OWNERS	Number on Plat	DESCRIPTION	Section	Township	Range	Acres	Hundredths	Value of Lands	Value of Improvements	Value of Lands and Improvements
Levi & Lizzie Myers	1	E ² NE ⁴	27	18	6	80		2850	50	2900
Mary Compton	2	W ² NE ⁴	27	18	6	79	10	2800		
" "		Pr SE ⁴	22	18	6	109	10	3950	1000	7750
Uma Sweeney	3	NW ⁴	27	18	6	160		5700	300	6000
Squire & Heath	4	Pr W ² SW ⁴	22	18	6	62		2200	800	3000
Reson Heath	5	Pr SW ⁴	27	18	6	27	50	3500	1200	4500
James B Elmore	6	Pr E ² SE ⁴	27	18	6	30		975		975
Roseae Elmore	7	SE ⁴ SE ⁴	27	18	6	20		700		700

SECTION NO. 27

Congressional Township, No. 18 R. 6

SCALE:—Forty rods to an inch, or ten rods to a space, Congress Land, which is one mile square for a section.
Number of acres in this section, according to the United States Survey 637.20



MONTGOMERY COUNTY, INDIANA, 1911

Assessor's Plat-Book for

RIPLEY

Township, No. 18

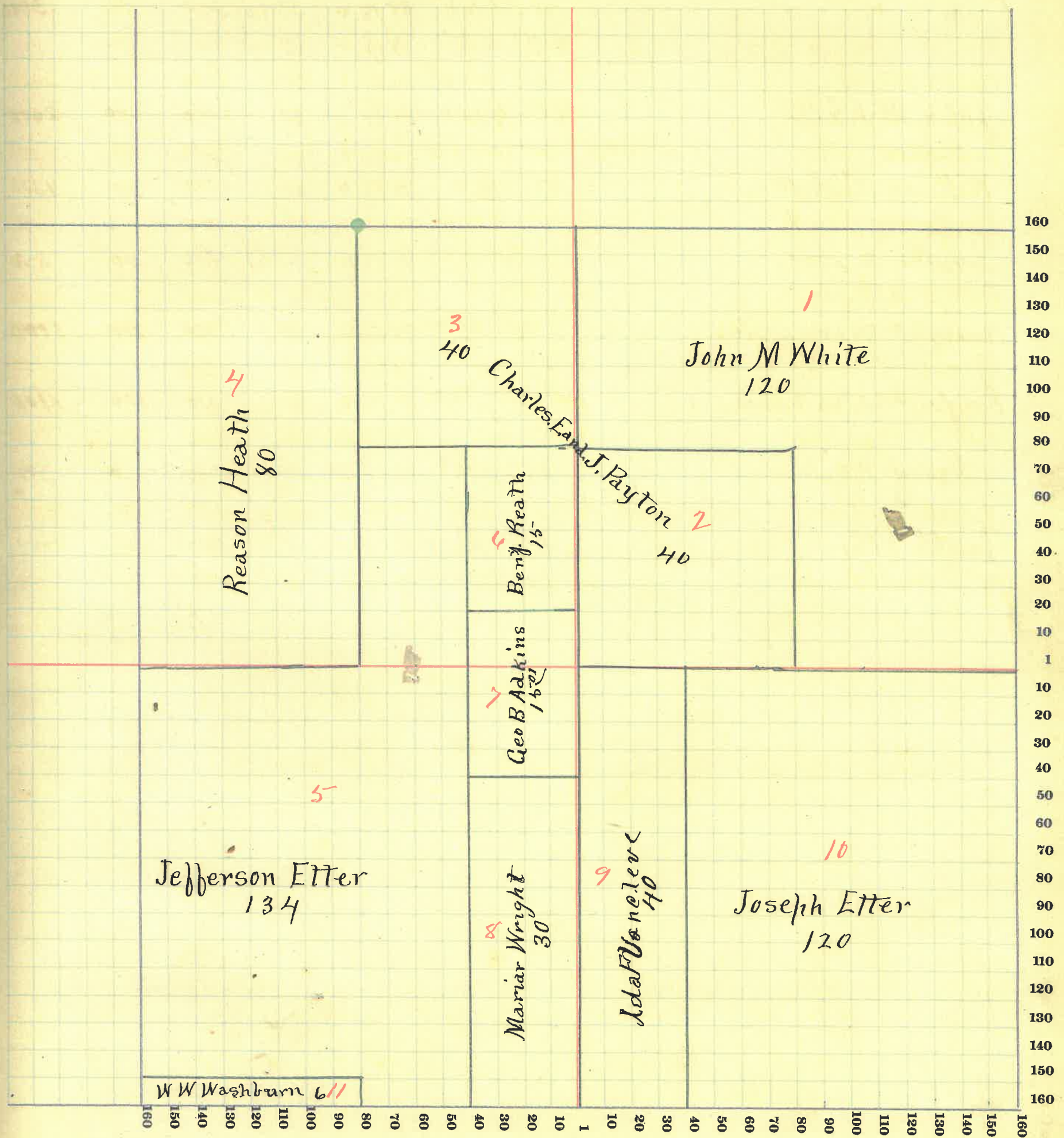
Viquesney Printing Co., Terre Haute, Ind.

NAMES OF OWNERS	Number on Plat	DESCRIPTION	Section	Township	Range	Acres	Hundredths	Value of Lands	Value of Improvements	Value of Lands and Improvements
John M White	1	N ² N ² E ⁴ & S ² E ⁴ N ² E ⁴	34	18	6	200		3200		3200
Chas Ed J Payton	2	N ² E ⁴ NW ⁴	34	18	6	40		1200		
	3	SW ⁴ N ² E ⁴	34	18	6	40		1200	500	2900
Resou Heath	4	W ² NW ⁴	34	18	6	80		2400		2400
Jefferson Etter	5	N ² S ² E ⁴ NW ⁴ & Pr-SW ⁴	34	18	6	134		2300	400	2700
Benjamin Reath	6	Pr-S ² E ⁴ NW ⁴	34	18	6	15		450		450
Geo B Atkins	7	Pr-W ²	34	18	6	15	01	300	100	400
Marian Wright	8	Pr-S ² SW ⁴	34	18	6	30		250		250
Ida F Vanclive	9	W ² W ² S ² E ⁴	34	18	6	40		550	200	750
Joseph Etter	10	E ² W ² & E ² S ² E ⁴	34	18	6	120		1900	600	2500
W W Washburn	11	Pr-SW ⁴ SW ⁴	34	18	6	6		50		50

SECTION NO. 34

Congressional Township, No. 18 R. 6

SCALE:—Forty rods to an inch, or ten rods to a space, Congress Land, which is one mile square for a section.
Number of acres in this section, according to the United States Survey 720.01



MONTGOMERY COUNTY, INDIANA, 1911

Assessor's Plat-Book for RIPLEY Township, No. 18

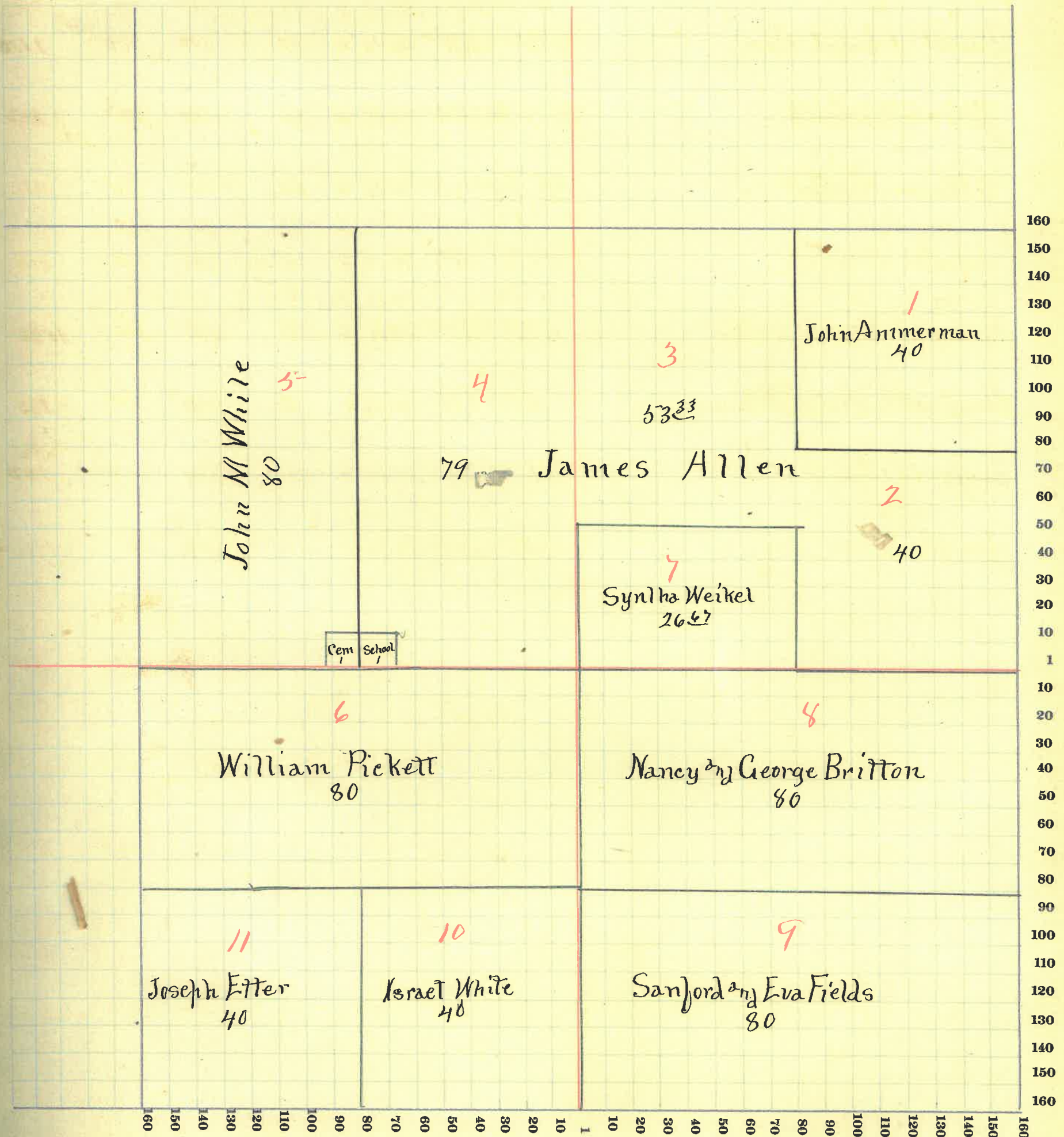
Viquesney Printing Co., Terre Haute, Ind.

NAMES OF OWNERS	Number on Plat	DESCRIPTION	Section	Township	Range	Acres	Hundredths	Value of Lands	Value of Improve-ments	Value of Lands and Improve-ments
John Ammerman	1	NE ⁴ NE ⁴	35	18	6	40		400		600
James Allen	2	SE ⁴ NE ⁴	35	18	6	40	}	3400		3400
" "	3	Pr W ² NE ⁴	35	18	6	53 33				
" "	4	Pr E ² NW ⁴	35	18	6	79				
John M White	5	W ² NW ⁴	35	18	6	80		2000	600	2600
William Pickett	6	N ² SW ⁴	35	18	6	80		1000	300	1300
Synthia Weikle	7	Pr SE ² NE ⁴	35	18	6	26 67		250	100	350
Naney & George Britton	8	N ² SE ⁴	35	18	6	80		800	200	1000
Sanford & Eva Fields	9	E ² SE ⁴	35	18	6	80		800	300	1100
Israel White	10	SE ⁴ SW ⁴	35	18	6	40		350	150	500
Joseph Etter	11	SW ⁴ SW ⁴	35	18	6	40		350	100	450

SECTION NO. 35

Congressional Township, No. 18 R. 6

SCALE:—Forty rods to an inch, or ten rods to a space, Congress Land, which is one mile square for a section.
Number of acres in this section, according to the United States Survey 639



MONTGOMERY COUNTY, INDIANA, 1911

Assessor's Plat-Book for RIPLEY Township, No. 18

Viguesny Printing Co., Terre Haute, Ind.

NAMES OF OWNERS	Number on Plat	DESCRIPTION	Section	Township	Range	Acres	Hundredths	Value of Lands	Value of Improvements	Value of Lands and Improvements
Frank Prodd	1	Pt E ²	36	18	6	136		1300		1300
Mary F & N S Bush	2	Pt W ² NE ⁴	36	18	6	45	42	360	150	510
Daniel & Sarah Booe	3	N ² NW ⁴	36	18	6	80		800	300	1100
Jacob Swank	4	Pt SW ⁴ NW ⁴	36	18	6	26		250		250
Henry Reath	5	Pt SW ⁴ NW ⁴	36	18	6	14		125		
" "	6	SE ⁴ NW ⁴	36	18	6	40		360	250	
" "	7	Pt SW ⁴ NE ⁴	36	18	6	5		45		
" "	8	Pt NW ⁴ SE ⁴	36	18	6	10		90		
" "	9	Pt NE ⁴ SW ⁴	36	18	6	20		180		1050
Clarence & Smith & John W. Thomas	10	NW ⁴ SW ⁴	36	18	6	38		250		250
Sanford & Eva Fields	11	Pt SW ⁴ SW ⁴	36	18	6	20		150		150

SECTION NO. 38

Congressional Township, No. 18 R. 6


SCALE:—Forty rods to an inch, or ten rods to a space, Congress Land, which is one mile square for a section.
Number of acres in this section, according to the United States Survey 434.62



SECTION NO. 1

Congressional Township, No. 17 R. 6

SCALE:—Forty rods to an inch, or ten rods to a space, Congress Land, which is one mile square for a section.
Number of acres in this section, according to the United States Survey 14



MONTGOMERY COUNTY, INDIANA, 1911

Assessor's Plat-Book for

RIPLEY

Township, No. 17

Viqueency Printing Co., Terre Haute, Ind.

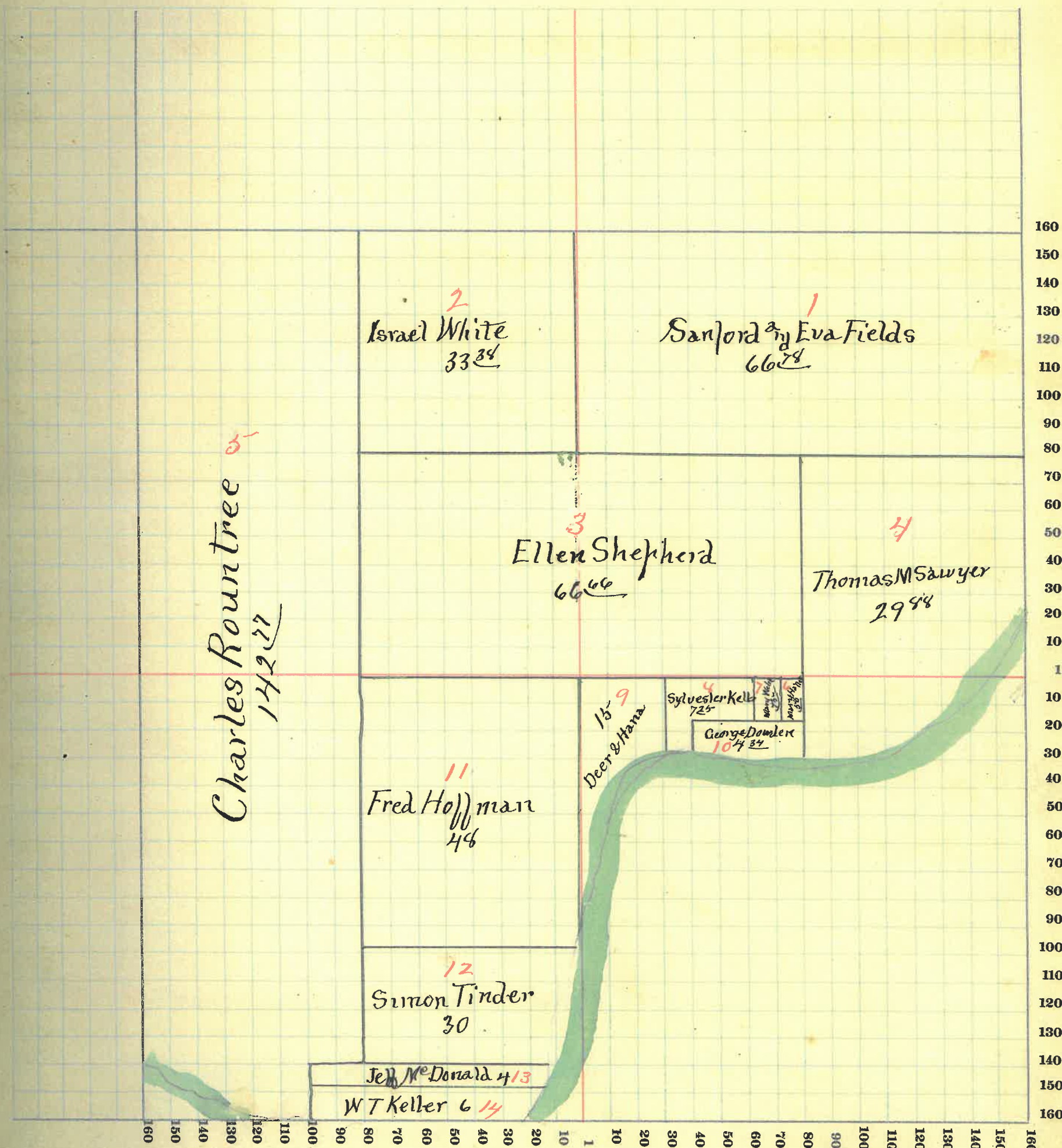
NAMES OF OWNERS	Number on Plat	DESCRIPTION	Section	Township	Range	Acres	Hundredths	Value of Lands	Value of Improvements	Value of Lands and Improvements
Sanford & Eva Fields	1	N ² NE ⁴	2	17	6	66	74	400		400
Israel White	2	NE ⁴ NW ⁴	2	17	6	33	34	225		225
Elders Shepherd	3	SE ⁴ NW ⁴ & SW ⁴ NE ⁴	2	17	6	66	66	600		600
Thomas Sawyer	4	SE ⁴ NE ⁴	2	17	6	29	55	225	250	525
Charles Rountree	5	W ² W ²	2	17	6	142	77	1200	150	1350
Mary Hallet	6	Pr NW ⁴ SE ⁴	2	17	6		50	25	175	200
Mary E Welch	7	Pr NW ⁴ SE ⁴	2	17	6		75	25	200	225
Sylvester Keller	8	Pr NW ⁴ SE ⁴	2	17	6		72	110	225	335
Deere and Hanna	9	Pr NW ⁴ SE ⁴	2	17	6		15	150	150	300
George W Dowden	10	Pr NW ⁴ SE ⁴	2	17	6		43	100	300	400
Fred Hoffman	11	Pr W ² SW ⁴	2	17	6		48	300	225	525
Simon Ginder	12	Pr W ² SW ⁴	2	17	6		30		240	240
Jeff McDonald	13	Pr SW ⁴ SW ⁴	2	17	6		4		35	35
W J Keller	14	Pr SW ⁴ SW ⁴	2	17	6		6		50	50

SECTION NO. 2

HERE

Congressional Township, No. 17 R. 8

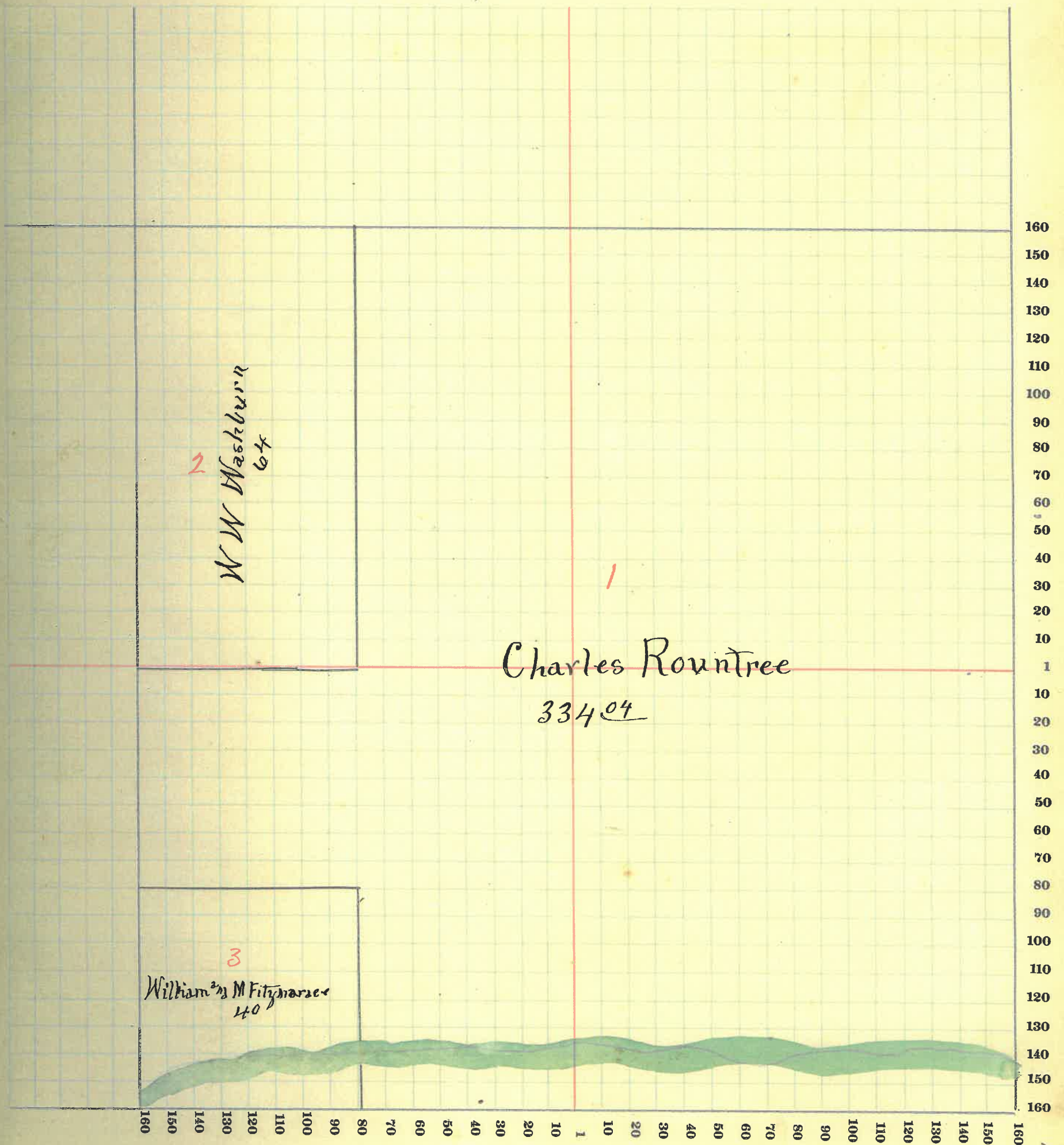
SCALE:—Forty rods to an inch, or ten rods to a space, Congress Land, which is one mile square for a section.
Number of acres in this section, according to the United States Survey 4552



SECTION NO. 3

Congressional Township, No. 17 R. 6


SCALE:—Forty rods to an inch, or ten rods to a space, Congress Land, which is one mile square for a section.
Number of acres in this section, according to the United States Survey 43804



SECTION NO. 11

Congressional Township, No. 17 R. 3

SCALE:—Forty rods to an inch, or ten rods to a space, Congress Land, which is one mile square for a section.
Number of acres in this section, according to the United States Survey.....



MONTGOMERY COUNTY, INDIANA, 191

Assessor's Plat-Book for _____ Township, No. _____

Viqueaney Printing Co., Terre Haute, Ind.

NAMES OF OWNERS	Number on Plat	DESCRIPTION	Section <i>Lot</i>	Township	Range	Acres	Handredths	Value of	Value of	Value of
							<i>Blacks</i>	Lands <i>Lots</i>	Improvements	Lands and Improvements
Allen William		O.P.	5-6-7-8				4	160	600	760
Ammerman William & Ella		"	A 1				5	10	10	20
Bell Mary J		Add	3-4-5-6-7-8				2	185	150	335
Brown J L		O.P.	A 2				14	10	100	
" " "		" "	3-4				20	80		190
Ballew O rd A		" "	3-6				6	80	300	380
Brown A F rd A. A.		" "	5-6-7				2	120	700	820
Bell Benj rd Sarah E		O.P.	3-4				18	80	220	300
Brown John E		O.P.	3				17	40	300	340
Brown Allen		Add	3-4-5				4	110	300	
" "		Add	N ² 6-7-8				4	50		400
Bayless John & Lydia		O.P.	2				19	40	350	390
Campbell Alex		O.P.	7-8				16	75	250	325
Clark Caroline W		O.P.	3-6				16	90	300	
" " "		O.P.	5-6				13	80	50	
" " "		Add	9-10				2	50		570
Clone Ada A		O.P.	1-2				20	80	2000	2080
Deets Chas rd & Clara		O.P.	3-4				5	80	220	300
Etter William E		O.P.	P 5				11	15	1000	1015
Elmore Leslie A		O.P.	P 7-8				12	25	125	150

MONTGOMERY COUNTY, INDIANA, 191

Assessor's Plat-Book for _____ Township, No. _____

Viquesney Printing Co., Terre Haute, Ind.

NAMES OF OWNERS	Number on Plat	DESCRIPTION	Section	Township	Range	Acres	Handredths	Value of Lands	Value of Improvements	Value of Lots and Improvements
			<i>Lots</i>				<i>Block</i>	<i>Lots</i>		
Fullwider William	OP		2				8	40	150	190
Fisher Geo. & Maggie	OP		5-6				12	80	150	230
Grimes Rachel	OP		8				2	40	400	440
Grimes John H	OP		5-6				1	80	250	330
Hiltner Martha E	Add		8-9-10				1	90	300	390
Goble Ester	OP		5-6				14	80	200	280
Gilkey Samuel & M. E.	Add		1-2				2	60	100	160
Gass Tillman & Effie	OP		Pt 3-				15	30	150	
" " " "	OP		Pt 7-8				10	40	100	320
Grubbs George B	OP		Pt 7-8				12	30	220	
" " " "			Pt 7-8				12	35	1250	1535
Gilkey Zack & Laura	Add		S2 1-2				3	30		
" " " "	Add		8-9-10				3	105	400	535
Ham Henry E	OP		7-8				1	75	200	275
Hybarger R C & E. M.	OP		7				9	40	250	290
Harp Martha	OP		Pr 5-6				9	40		
" "	OP		Pr 5				11	25	175	240
Hybarger Chas E	Add		2-3-4				3	75	125	200
Hancock George	OP		5-6				10	80	175	255

MONTGOMERY COUNTY, INDIANA, 191

Assessor's Plat-Book for _____ Township, No. _____

Vigueney Printing Co., Terre Haute, Ind.

NAMES OF OWNERS	Number on Plat	DESCRIPTION	Section	Township	Range	Acres	Hundredths	Value of	Value of	Value of
								Lots	Improvements	Lots and Improvements
R D Jeffries	OP		1-2	3-4		7	160	250		
" " "	Add		1-2			4	70	300		
" " "	Add		N ²	9-10		4	30			410
Krout Clarissa	OP		3	R4		10	60	250		
" "	OP		R	5-6		9	40	100		350
Krout Thos H (Etal)	Add		R	9-9		4	30	150		180
Kremer Rebecca	O.P.		7-8			7	80	300		380
Kelsey Samuel A	Add		B ²	6-7-8		4	55	275		330
Lindsey Julia A	OP		1	R2		14	70	375		445
Livingston Jas. A	OP		R	7		11	10	50		60
Lane Prudence	OP		2			10	40	160		200
Miles Mary J.	Add		6-7			1	75	50		125
Mathis Martin	O.P.		1-2			16	80	200		280
Mathis A ^d M	O.P.		1-R	7-8		10	80	200		280
Miller Rayl ^d Mary	O.P.		2			9	40	125		165
McSpadden Willard	WOP		R	4		10	10			
" " "	OP		8			11	50	300		
" " "	OP		R	7		11	25	100		485
McJunkins Emma	OP		1-2			15	80	220		300
Newkirk Jonathan	OP		1			19	40			
" "	OP		4-R			15	45	300		385
Nutt Jonathan	OP		86	2			40	50		40

MONTGOMERY COUNTY, INDIANA, 191

Assessor's Plat-Book for _____ Township, No. _____

Viguesny Printing Co., Terre Haute, Ind.

NAMES OF OWNERS	Number on Plat	DESCRIPTION	Section	Township	Range	Acres	Hundredths	Value of Land <i>Rate</i>	Value of Improve- ments	Value of Land and Improve- ments
Opperman John	Add		5-6-7			3	95	100	195	
Parrott Martin	O.P.		4			17	40	200	240	
Porter William A	O.P.		S ² 5-6			16	40	150		
" " "	O.P.		7-8			15	80	400	670	
Ross Chas. W	O.P.		5-6			8	80	360	440	
Stubbins Dorcas	OP		5-8-4			8	55	200	255	
Stonebraker Rebecca	O.P.		N ¹ 1-2			11	70	200	270	
Smith F M	OP		8			13	40	350	390	
Smith Jas L & Sarah A	OP		3-4			9	80	300	380	
Smith Jas M Jane E	O.P.		6-7-8			3	120	300	420	
Stonebraker Cornelia	O.P.		1-2			17	80	370		
and Jas. E	O.P.		1-2			18	80	370	900	
Stonebraker D A	OP		1-2-7-4			8	150	400	550	
Stonebraker Harriett E	O.P.		1			6	40	300	340	
Smith Fritz & Effie M	OP		3-4			8	75	225	300	
Stonebraker Claude & L	O.P.		N ² 4			6	20	150	170	
			3-4-N ² 5-6			16	120	250	"	
Smith Susan A	O.P.		3 4 N ² 5-6			16	120	250	370	
Simms Enoch	O.P.		5			3	40	150	190	
Vitus Rose	O.P.		3-4			13	80	500	580	

MONTGOMERY COUNTY, INDIANA, 191

Assessor's Plat-Book for

Township, No.

Vigo Printing Co., Terre Haute, Ind.

NAMES OF OWNERS	Number on Plat	DESCRIPTION	Section	Township	Range	Acres	Hundredths	Value of Lands	Value of Improvements	Value of Lands and Improvements
Titus Margjessen O.P.			3-4				19	80	500	580
Alamo Coop. Tel. Co. O.P.			Pr 1				11	5	50	55
Tate Rodolphus & Martha Add			1-2-3-4-5				5	165	300	465
Titus Emma M O.P.			8-1				9	80	220	300
Vaughn & Casey O.P.			Pr 7-8				12	25	325	350
White Mary L O.P.			1-2				13	80		
" " " O.P.			3-4				12	80	300	460
Walters Alice V O.P.			7-8				14	80	175	255
Westfall Chas L & Etal O.P.			5-6				7	80	240	320
White Will E & Mahala O.P.			3-4				14	80	275	355
Westfall Mary A O.P.			2-7-8-Pr 1				5	160	375	520
Ward B F O.P.			Pr 7				11	25	225	250
Walters Prudy L O.P.			1-2				12	80	350	430
Young W H O.P.			7				13	40	350	390

A

L

A

M

O

5	6	7	8
---	---	---	---

5	6	7	8
---	---	---	---

5	6
---	---

4	3	2	1
---	---	---	---

4	3	1
		2

3
4

5	6	7	8
---	---	---	---

5	6	7
		8

5
6

4	3	2	1
---	---	---	---

4	3	1
		2

3
4

5	6	7	8
---	---	---	---

5	6	7	8
---	---	---	---

5	6
---	---

4	3	2	1
---	---	---	---

4	3	2	1
---	---	---	---

4	3
---	---

5	6	7	8
---	---	---	---

5	6	7
		8

3
4

4	3	2	1
---	---	---	---

4	3	2	1
---	---	---	---

4	3
---	---

20

89

19

6	7	8	5	6	7	8	6	7	8	9	10
---	---	---	---	---	---	---	---	---	---	---	----

2	1	4	3	2	1	5	4	3	2	1
---	---	---	---	---	---	---	---	---	---	---

Addition

7	8	5	6	7	8	6	7	8	9	10
---	---	---	---	---	---	---	---	---	---	----

2	1	4	3	2	1	4	3	2	1
---	---	---	---	---	---	---	---	---	---

7	8	5	6	7	8	6	7	8	9	10
---	---	---	---	---	---	---	---	---	---	----

3	2	1	4	3	2	1	5	4	3	2	1
---	---	---	---	---	---	---	---	---	---	---	---

7	8	5	6	7	8	6	7	8	9	10
---	---	---	---	---	---	---	---	---	---	----

3	2	1	4	3	2	1	5	4	3	2	1
---	---	---	---	---	---	---	---	---	---	---	---

18

17

19

5



25-2527 South Sixth St.

Terre Haute, Ind.

No. 2863

When a new book is desired, all that is necessary is to give the above number.

