

Assessor's Plat Book
Ripley Township
Montgomery County,
Indiana

1915

Last Name	First Name	Page	Notes
Adkins	George B	70, 71	
Alamo		87, 88	plat
Allen	James W	66, 67, 72, 73	
Ammerman	John	66, 67, 72, 73	
Ammerman	Wilford B and Maud S	72, 73, 78 79	
Ammerman	William and Ella	84	Alamo
Balleq	O M and A	58, 59	
Ballew	O F A	84	Alamo
Bard	A E	8, 9	
Bard	Albert E	6, 7	
Bard	Anna	6, 7	
Bard	Ida M	6, 7, 8, 9	
Bard	Rosa	6, 7, 8, 9	
Bayless	John and Lydia	84	Alamo
Bayless	John G	64, 65, 66, 67	
Beam	Verna L	52, 53	
Bell	Benj F and sarah	84	Alamo
Bell	Mary J	84	Alamo
Berry	Edward A and Mary E	8, 9	
Booe	Daniel V and Sarah	74, 75	
Bowerman	W J	66, 67	
Bowr	John H	66, 67	
Britton	George W and Nancy C	72, 73	
Brown	A F and A A	62, 63	
Brown	A T F A A	84	Alamo
Brown	Allen	84	Alamo
Brown	Anna A	66, 67	
Brown	Anna A	84	Alamo
Brown	John E	84	Alamo
Bryant	Frank R	30, 31	
Bunnell	Harry M and Elizabeth	42, 43	
Burk	Mary H	84	Alamo
cemetery		7, 47, 63, 73	
church		47	
clark	Caroline W	84	Alamo
Clem	J M and Belle	16, 17	
Clements	Ray P	22, 23	
Clevenger	William R and Emma C	12, 13	
Clodfelder	George	66, 67	
Clodfelder	George	84	Alamo
Clore	Ada A	84	Alamo
Compton	Newton	64, 65	
Cook	Eliza	46, 47	
Cook	George W	46, 47	
Cooper	H P and J	6, 7	
Davidson	J F and Nina	4, 5	
Davis	Charles W	2, 3	
Davis	Isaac	53	
Davis	Simon C	20, 21	
Deere and Hanna		78, 79	
Deets	Chas B F and Clara	84	Alamo
DeHaven	Charles	26, 27	
DeHaven	Charles E	30, 31	
Doberman	Hannah	44, 45	
Dodd	Frank	2, 3	
Dodd	Myrtle C	3	
Dowden	George W	78, 79	
Ellis	Laura M	38, 39	
Ellis	Marion	8, 9	
Ellis	Robert S and M	54, 55	
Elmore	Fannie	54, 55	
Elmore	Jacob W and M	50, 51	
Elmore	James B	52, 53	
Elmore	James B	54, 55, 56, 57, 58, 59	
Elmore	Jas B	66, 67	
Elmore	Leslie H	84	Alamo
Elmore	Mary A	52, 53, 54, 55	
Elmore	Roscoe	66, 67, 68, 69	
Etter	Jefferson	70, 71	
Etter	Joseph	70, 71, 72, 73	
Etter	Lawrence B	68, 69	
Etter	W and F	84	trustee of Alamo Lodge No 230 IOOF; Alamo
Etter	W E and S E	58, 59	
Fields	Sanford and Eva	72, 73, 74, 75, 78, 79	
Fink	C S	4, 5	
Fink	Catharine	4, 5	
Fink	Emma	52, 53	
Fishero	George and Maggie	84	Alamo
Fitzmaurice	William and M	80, 81	
Follick	Isaac	42, 43	
Fruits	Alonzo	50, 51	
Fruits	George K	48, 49	
Fruits	Hadley W and Minnie E	84	Alamo
Fruits	Howard	20, 21	
Fruits	John W	50, 51	

Fruits	Noah	48, 49, 50, 51	
Fruits	Samuel and Katie	84	Alamo
Fullenwider	William	84	Alamo
Galloway	James S	10, 11	
Gardner	David	16, 17	
Gardner	David M	14, 15	
Gass	Tilman H F E	84	Alamo
Gilkey	Martha E	84	Alamo
Gilkey	Robert and Elizabeth	62, 63	
Gilkey	Samuel H and M	84	Alamo
Gilkey	Zach T and Laura	58, 59	
Gillis	Catharine	32, 33, 34, 35	
goble	Esther F	84	Alamo
Gray	Abner S	54, 55	
Gray	Minerva "etal"	40, 41, 42, 43	
Griffith	Margaret M	84	Alamo
Grimes	John H	84	Alamo
Grimes	Rachel	84	Alamo
Hall	Robert T	38, 39	
Hallett	Mary	78, 79	
Ham	Henry C	84	Alamo
Ham	Marcus and wife	64, 65	
Ham	Rhoden	54, 55, 56, 57, 58, 59	
Ham	Wm W	64, 65	
Hancock	George	85	Alamo
Hancock	James and Eva	24, 25	
Harding	Chase	14, 15	
Harp	Martha	58, 59	
Harp	Martha	85	Alamo
Harp	Eva M	32, 33	
Harpel	A D	8, 9	
Harwood	Samuel and Katie	85	Alamo
Hasselman	Frank G	78, 79	
heath	Benj L	70, 71	
Heath	Reason	64, 65, 66, 67, 68, 69, 70, 71	
Heath	Squire S	68, 69	
Hendricks	Chester	40, 41	
Henthorn	Charles E	48, 49	
Herron	Frank L and N J	46, 47	
Hirst	Hannah	2, 3	
Hopping	Joseph	2, 3	
Hornbaker	A F	6, 7	
Hornbaker	A T	4, 5	
Horse	Jas H	6, 7	
Hudson	Cecil G	85	Alamo
Hudson	Thomas J	34, 35, 73, 75	
Hudson	Thos J	64, 65	
Hughes	Nancy J	44, 45, 46, 47	
Hunter	Isaac	38, 39	
Hunter	James and Elizabeth	24, 25	
Hurley	W H	2, 3	
Hybarger	Charles E	85	Alamo
Hybarger	Rolan	84	Alamo
Hybarger	Sarah Eliz	85	Alamo
Hybarger	Vogle	58, 59	
Ingersoll	James K	42, 43, 44, 45	
Ingersoll	Nora M	44, 45	
Irons	Martha J	58, 59	
Irons	Martha J	85	Alamo
Jeffries	R D	56, 57, 58, 59	
Jeffries	Robert D	50, 51	
Jones	Clyde H	18, 19	
Kashner	Elizabeth	46, 47	
Kashner	Joseph	46, 47	
Keller	John T	38, 39, 46 47	
Keller	Joseph	26, 27	
Keller	Nancy B	18, 19, 20, 21	
Keller	R A	26, 27	
Keller	Sylvester	78, 79	
Keller	William E	78, 79, 82, 83	
Keller	Daniel Jr	28, 29	
Kelsey	Samuel A	64, 65	
Kelsey	Samuel and Katie	85	Alamo
Keys	Henry	46, 47	
Kremer	Rebecca	85	Alamo
Krout	Clarissa	85	Alamo
Krout	James W	66, 67	
Krout	Thos H "etal"	85	Alamo
Krout	William A	62, 63	
Lane	Prudence	85	Alamo
Larson	Swan	30, 31	
Lee	Flint and Nora	50, 51	
Lewellen	William and Maud	8, 9	
Lindsay	Julia A	85	Alamo
Linn	Eliza Graham	12, 13, 20, 21	
Little	Cyrus	8, 9, 38, 39	
Livingston	James A	85	Alamo
Long	George A	4, 5	
Lowe	Ida M	4, 5	
Lowe	Minerva	16, 17	

Lowe	Richard	10, 11	
Luzader	E S	38, 39	
Maltsberger	George and Lavina	38, 39	
Matney	Wm	12, 13	
Matthes	A and M	85	Alamo
Matthes	Martin	85	Alamo
McClure	Angeline	10, 11	
McClure	W W	10, 11	
McCormick	H I	42, 43	
McCormick	J C	46, 47	
McCormick	Jackson	18, 19, 20, 21, 26, 27, 28, 29	
McCormick	Rebecca	46, 47	
McCormick	Robert	46, 47	
McDonald	Jeff "etal"	78, 79	
McFarland	Charles O	18, 19	
McJinkins	Emma	85	Alamo
McMurtry	America	54, 55	
McSpadden	Willard	85	Alamo
Melvin	Charles H	78, 79, 80, 81	
Miles	Mary J	85	Alamo
Miller	A and M E	42, 43	
Miller	Chas and L	42, 43	
Miller	Roy C and Mary	85	Alamo
Miller	Sarah	54, 55	
Miller	Sarah A	85	Alamo
Milligan	Joseph	76, 77	heirs
Moon	William A	22, 23	
Moore	Allen W "etal"	32, 33	
Moore	Nathaniel	8, 9	
Myers	Charles E	46, 47	
Myers	Homer	56, 57	
Myers	James A and Martha R	58, 59	
Myers	Levi and Lizzie	68, 69	
Myers	Noah R	44, 45, 54, 55	
Newkirk	Charles J	70, 71, 80, 81	
Newkirk	Jonathan	85	Alamo
Oneall	Jennie W	6, 7, 12, 13	
Opperman	John	85	Alamo
Parrett	Martin	85	Alamo
Payton	Charles and J	70, 71	
Peacock	Alberta	22, 23, 50, 51	
Pickett	Charles	85	Alamo
Pickett	Charley	58, 59	
Pickett	Cora and Ora	52, 53	
Pickett	Howard	32, 33, 34, 35	
Pickett	William	72, 73	
Powers	Charles H and Maude F	12, 13, 20, 21	
Range Line		1	
Reath	Caleb	48, 49	
Reath	Henry	74, 75	
Ripley Township		1	
Rivers	William G and Rosalie	42, 43	
Rogers	Kate D	14, 15, 16, 17, 18, 19 60, 61	
Ross	Charles W	20, 21	
Rountree	Charles	62, 63	
Rountree	D W	22, 23, 24 25	
Rountree	Lewis	24, 25	
Rountree	M L "etal"	24, 25	
Runyan	W W	50, 51	
Runyan	William W	22, 23	
Rush	Rosa	58, 59, 62, 63	
Rush	Rosa and Nelson	64, 65	
Sawyer	Thomas	78, 79	
Sawyer	Thomas J	76, 77	
school		33, 47, 49, 73	
Scott	Jennie L	34, 35	
Selby	John W and Ida	66, 67	
Seybole	Francis M	24, 25	
Seybole	Roy M	24, 25	
Simms	Enoch	86	Alamo
Singer	Joseph	38, 39	
Smith	Angeline and Newton	32, 33	
Smith	Daniel Jr	52, 53, 54, 55	
Smith	Dollie J	42, 43	
Smith	Eliza	15	
Smith	Jas L and Sarah A	86	Alamo
Smith	Jas M and Jane E	86	Alamo
Smith	John and Nancy S	4, 5	
Smith	Linn	58, 59	
Smith	Oscar D	14, 15	
Smith	Simeon	72, 73	
Smith	Susan A	86	Alamo
Smith	Wilbur A	15	
Snoddy	Jessie D	52, 53	
Snyder	A J	2	heirs
Snyder	AJ	3	heirs
Snyder	Elizabeth	2, 3	
Snyder	George	3	
Sparks	George M	64, 65	
Sparks	Jos and Sarah A	64, 65	

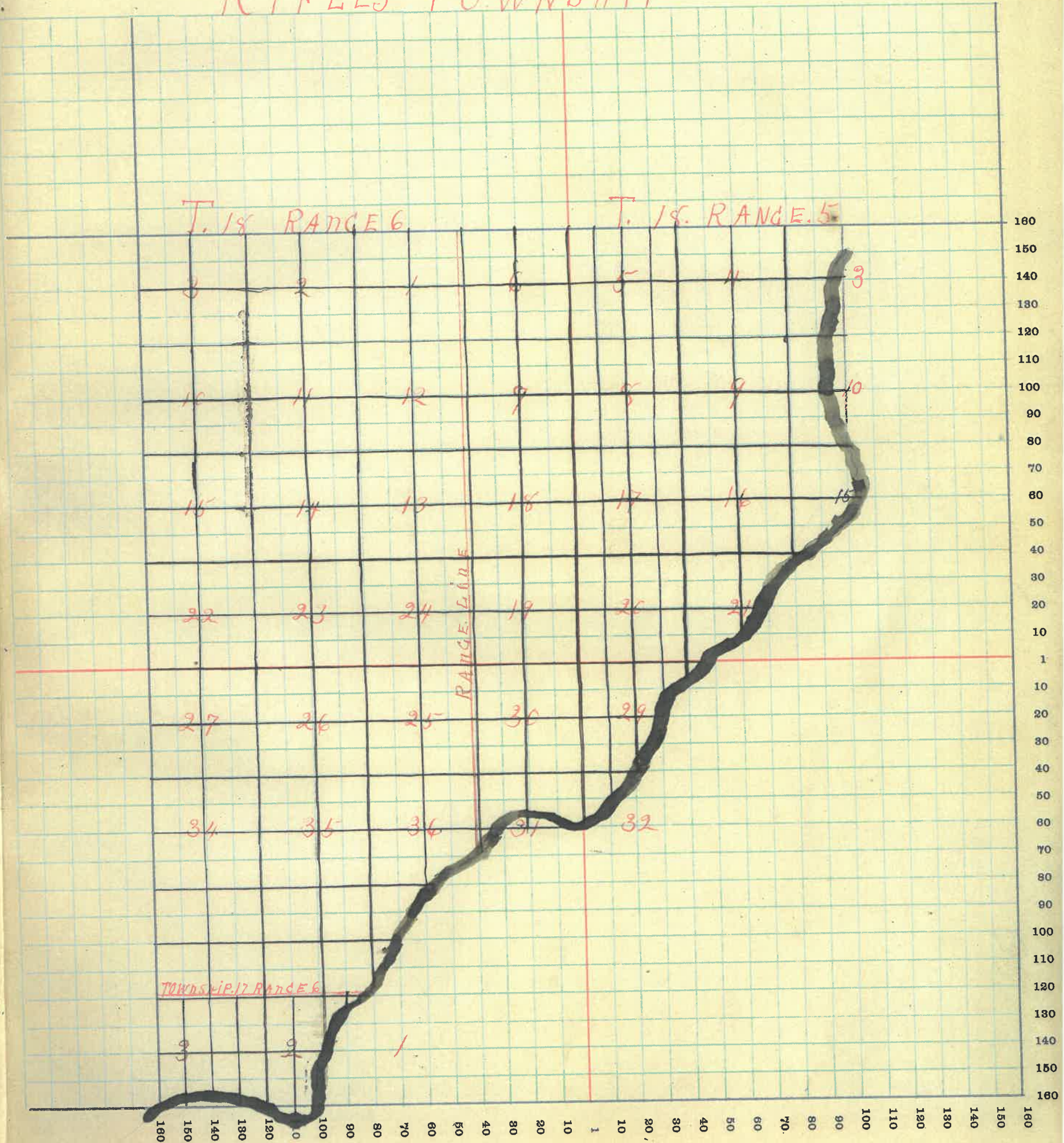
Sparks	Mahala J	64, 65	
Stanford	David G	50, 51, 52, 53	
Steele	Walter Augustus and Haleyon	48, 49	
Stevens	Samuel and F	14, 15	
stimson	Edna B	66, 67	
Stonebraker	Claude F and Lena E	86	Alamo
Stonebraker	Cornelia	66, 67	
Stonebraker	Cornelia	86	Alamo
Stonebraker	D A	86	Alamo
Stonebraker	Harriet and E	86	Alamo
Stonebraker	Jacob	20, 21	
Stonebraker	Jas and Cornelia	86	Alamo
Stonebraker	Jas E and Cornelia	62, 63	
Stonebraker	Rebecca "etal"	86	Alamo
Stubbins	Archibald A	86	Alamo
Stubbins	Mary J	20, 21, 26, 27	
Swank	Jacob	74, 75	
Swank	William J and Aby J	20, 21	
Swearingen	James G	40, 41, 42, 43, 44, 45	
Swearingen	William	48, 49	
Sweeney	Mary	2, 3	
Sweeney	Uma	18, 19, 68, 69	
Switzer	Samuel B F Mary Ellen	4, 5	
Sykes	Arkie	20, 21	
Taylor	J W	12, 13	
Taylor	Joseph W	6, 7	
The Alamo Co O P Tel Co		86	Alamo
Thompson	Francis	4, 5	
Thompson	Henry	8, 9	
Titus	Emma M	86	Alamo
Titus	J N	66, 67	
Titus	Jas H	26, 27	
Titus	Mary and Jesse	86	Alamo
Truax	Samuel	58, 59, 66, 67	heirs
Tucker	Norval	30, 31, 64, 65	
Utterback	Martha	22, 23, 50, 51	
Utterback	Winton	50, 51	
Vancleave	F M	4, 5	
Vancleave	Ida	70, 71	
Vancleave	J M	2, 3	
Vaughn	Benj F	38, 39	
Vaughn and Casey		86	Alamo
Walters	Prudy L	86	Alamo
Ward	B F	86	Alamo
Ward	B F and Mary A	58, 59	
Watson	Marion	20, 21, 22, 23	
Watson	Rosanna	22, 23	
Watts	Margaret	74, 75	
Weikel	Samuel	86	Alamo
Weir	Henry and Alda	4, 5	
Weir	John	32, 33	
Weir	Robert H	24, 25	
Welch	Mary E	78, 79	
Welch	Michael and James	78, 79	
Wert	Hattie	42, 43	
Westfall	Charles T and Cora A	58, 59	
Westfall	Mary A	86	Alamo
Whitaker	Robert and Esther L	36, 37	
White	John	72, 73	
White	John M	58, 59, 70, 71	
White	Will and Mahala	86	Alamo
Whitecotton	Margaret J	86	Alamo
Whitlock	Naomi	6, 7	
Wilcox	Charles	12, 13	
Wilkinson	A D	40, 41	
Wilkinson	Geo B	40, 41	
Wilkinson	M B "etal"	40, 41	
Work	Jas M and Evelyn May	16, 17	
Work	Rhoda	2, 3	
Wright	Maria M	70, 71	
Wuensch	Edwin J	32, 33, 64, 65	trustee
Young	W H	86	Alamo
Yount Woolen Mills Co		16, 17	

SECTION NO. _____

Congressional Township, No. _____ R. _____

SCALE:—Forty rods to an inch, or ten rods to a space, Congress Land, which is one mile square for a section.
Number of acres in this section, according to the United States Survey _____

RIPLEY TOWNSHIP



MONTGOMERY COUNTY, INDIANA, 1915

Assessor's Plat-Book for

Township, No.

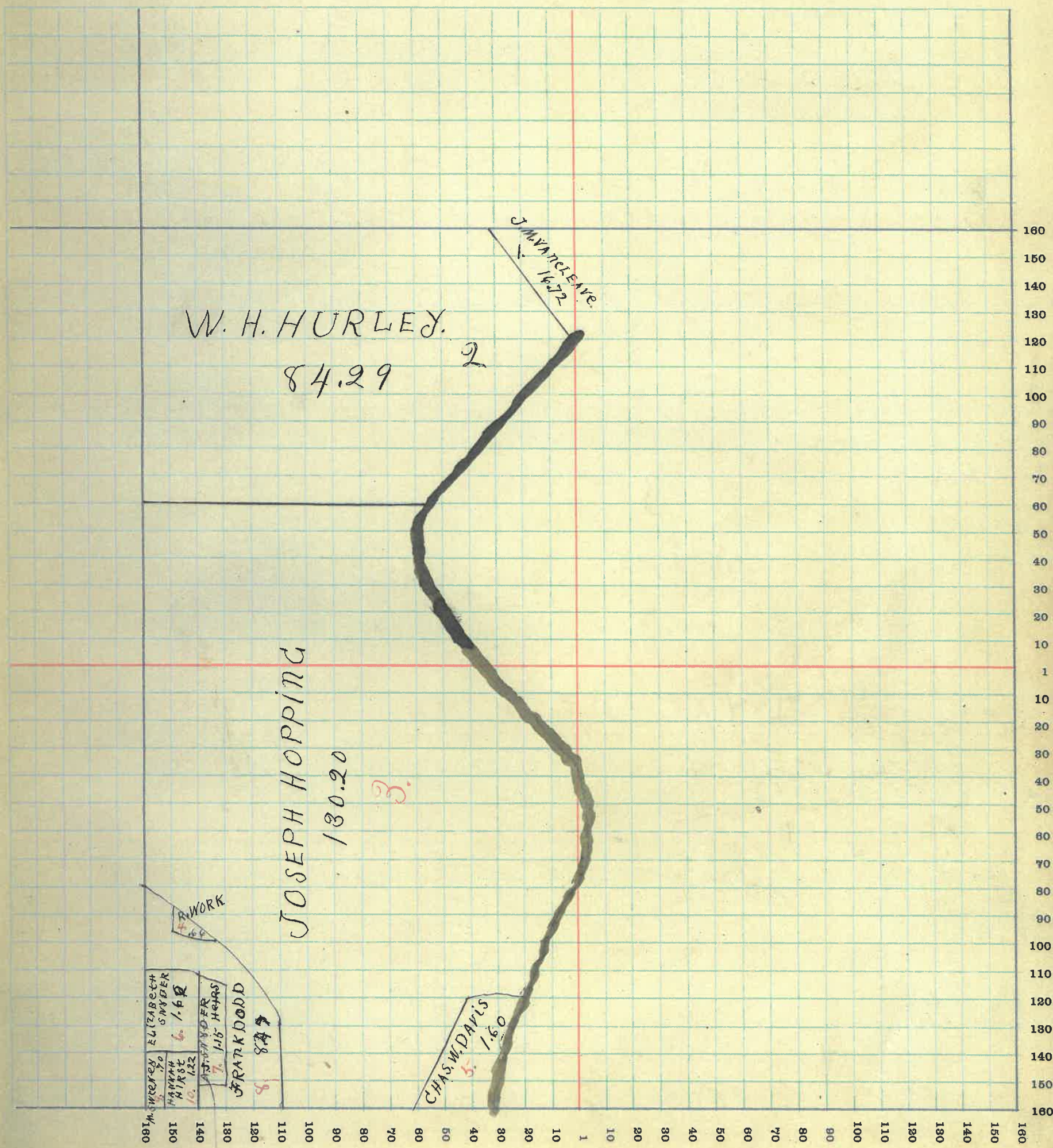
F. R. WOODBURN PRINTING CO. - TERRE HAUTE, IND.

NAMES OF OWNERS	No. on Plat	DESCRIPTION	Section	Township	Range	Acres	Hundredths	Value of Lands	Value of Im-provements	Value of Lands and Improve-ments.
J. M. Vanleave	1	Pt. N.W.Q.	3	185	16	72	200			
W. H. Hurley	2	Pt. N.W.Q.	3	185	84	29	1800	450	2250	
Joseph Hopping	3	Pt. W.H.	3	185	130	20	3900	900	4800	
Rhoda Work.	4	Pt. S.W.Q.	3	185		66	40	250	290	
Charles W. Davis	5	Pt. E.H. S.W.Q.	3	185	1	60	75	450	525	
Elizabeth Snyder.	6	Pt. W.H. S.W.Q.	3	185	1	66	100			
A. J. Snyder Heir	7	Pt. W.H. S.W.Q.	3	185	1	15	75	250	325	
Frank Dodd.	8	Pt. W.H. S.W.Q.	3	185	8	47	250	1000	1250	
Mary Sweeney.	9	Pt. S.W.Q.	3	185		70	50	1800	1850	
Samak Hirst.	10	Pt. S.W.Q.	3	185	1	22	75	300	375	

SECTION NO. 3

Congressional Township, No. 18 R. 5

SCALE:—Forty rods to an inch, or ten rods to a space, Congress Land, which is one mile square for a section.
Number of acres in this section, according to the United States Survey 246.67



South
Survey
Dodd

3

MONTGOMERY COUNTY, INDIANA, 191

Assessor's Plat-Book for

Township, No.

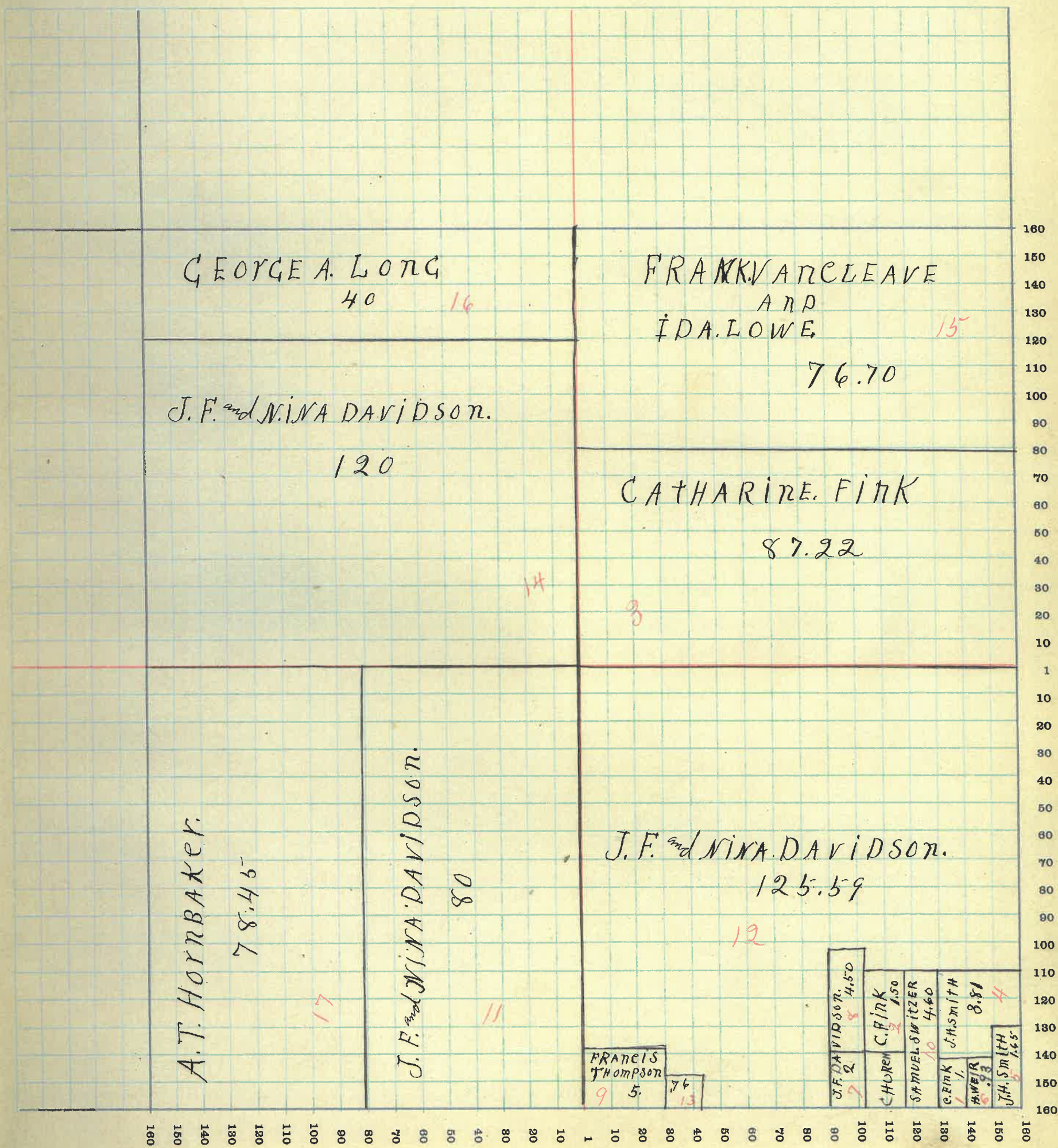
F. R. WOODBURN PRINTING CO., TERRE HAUTE, IND.

NAMES OF OWNERS	No. on Plat	DESCRIPTION	Section	Township	Range	Acres	Hundredths	Value of Lands	Value of Improvements	Value of Lands and Improvements
C. S. Fink	1	Pt. S.E.Q	4	18 5	1		55	600		655
" " "	2	Pt. S.E.Q	4	18 5	1		50	85	350	435
Catherine Fink	3	Pt. E.H.	4	18 5	87	22	2500	600		3100
John Chaney S. Smith	4	Pt. S.E.Q.	4	18 5	3	81	160			160
" " " "	5	Pt. S.E.Q.	4	18 5	1	65	100	350		450
Henry & Alda Weir	6	Pt.	4	18 5		93	75	325		400
J. F. & Vina Davidson	7	Pt. S.E.Q. S.E.Q	4	18 5	2		100	150		250
" " "	8	Pt. S.E.Q. S.E.Q.	4	18 5	4	50	200	400		600
Francis Thompson	9	Pt. S.E.Q	4	18 5	5		200	300		500
Samuel B. P. Mary Ellen Knitzer	10	Pt. S.E.Q	4	18 5	4	60	225	300		525
J. F. & Vina Davidson	11	E.H. S.W.Q	4	18 5	80		2400	400		2800
" " "	12	Pt. S.E.Q	4	18 5	125	59	3700	600		4300
" " "	13	Pt. S.E.Q	4	18 5		76	40	200		240
" " "	14	Pt. N.W.Q	4	18 5	120		3600			3600
J. M. Vandeventer & Ida M. Lowe	15	Pt. N.E.Q	4	18 5	76	70	2300	700		3000
George A. Long	16	Pt. N.W.Q	4	18 5	40		1250	300		1550
A. J. Hornbaker	17	Pt. W.H. S.W.Q	4	18 5	78	45	2450	550		3000

SECTION NO. 4

Congressional Township, No. 18 R. 5

SCALE:—Forty rods to an inch, or ten rods to a space, Congress Land, which is one mile square for a section.
Number of acres in this section, according to the United States Survey 633.71



MONTGOMERY COUNTY, INDIANA, 191

Assessor's Plat-Book for

Township, No.


F. R. WOODBURN PRINTING CO., TERRE HAUTE, IND.

NAMES OF OWNERS	No. on Plat	DESCRIPTION	Section	Township	Range	Acres	Hundredths	Value of Lands	Value of Improvements	Value of Lands and Improvements
Albert E. Bard	1	Pt. N.W.Q	5	18	5	48	13	1650		1650
Anna Bard	2	E.H. N.W.Q.	5	18	5	80		2800		2800
Rosa Bard	3	Pt. W.H. N.W.Q	5	18	5	15	12	500		500
Oida Bard	4	Pt. W.H. N.W.Q	5	18	5	14		475		475
H. P. & J. Cooper	5	Pt. N.E.Q	5	18	5	102	88	3000	300	3300
Jas. H. Horsey	6	Pt. N.E.Q	5	18	5		27	15		15
Joseph W. Taylor	7	Pt. S.W.Q	5	18	5	100		3400	100	3500
Naomi Whitlock	8	Pt. E.H. S.W.Q	5	18	5	60		2300		2300
Jemie W. O'Neill	9	Pt E.H	5	18	5	135		4800	650	5450
A. J. Hornbaker	10	E.H. S.E.Q	5	18	5	80		2450	350	2800

SECTION NO. 6

Congressional Township, No. 18 R. 6

SCALE:—Forty rods to an inch, or ten rods to a space, Congress Land, which is one mile square for a section.
Number of acres in this section, according to the United States Survey 684.40



MONTGOMERY COUNTY, INDIANA, 191

Assessor's Plat-Book for

Township, No.

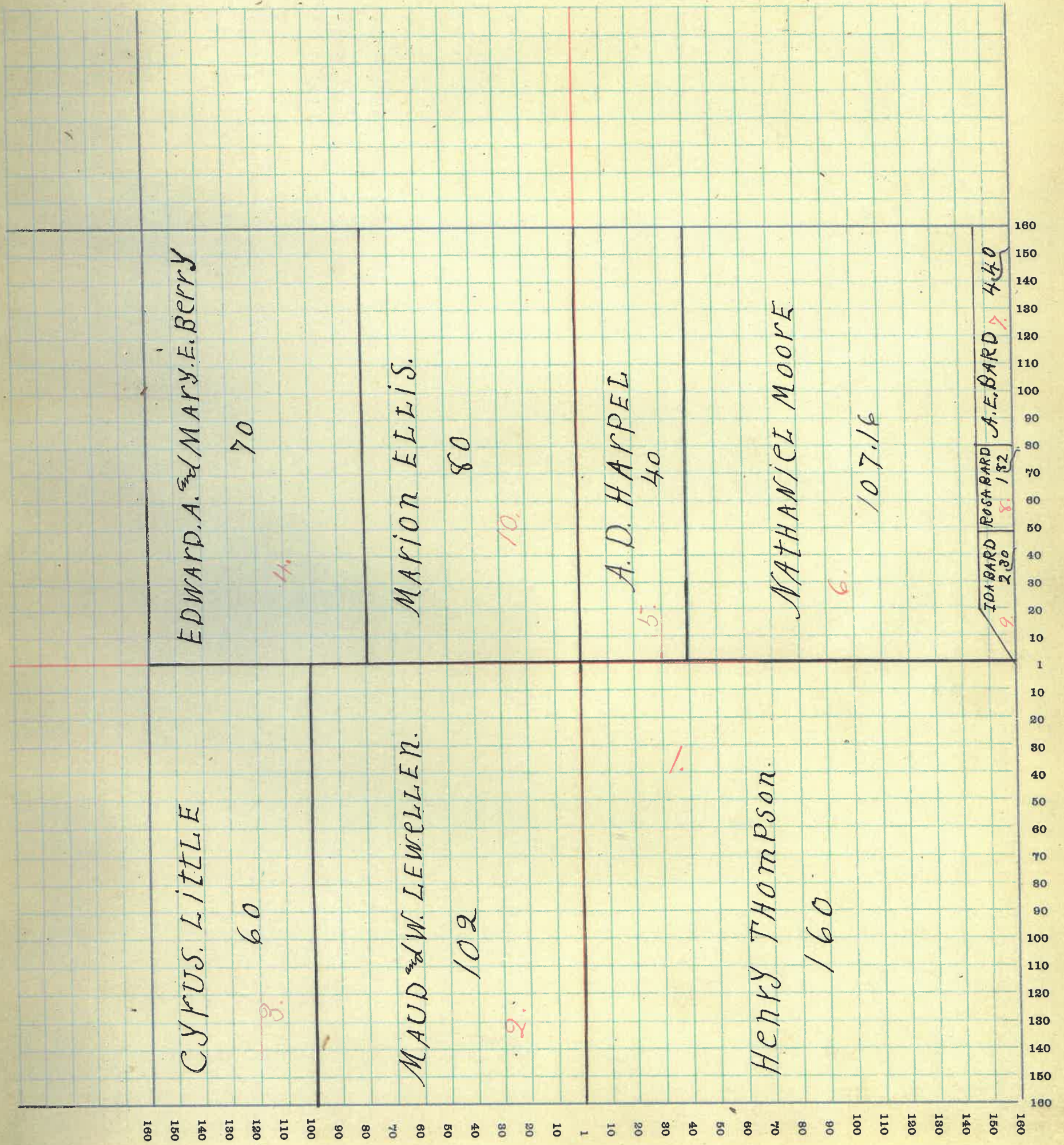
T. R. WOODBURN PRINTING CO., TERRE HAUTE, IND

NAMES OF OWNERS	No. on Plat	DESCRIPTION	Section	Township	Range	Acres	Hundredths	Value of Lands	Value of Improvements	Value of Lands and Improvements
Henry Thompson	1	S.E. Q	6	18	5	160		5800	850	6650
William & Grand Jewellers	2	Pt. S.W. Q	6	18	5	102		3900	500	4400
Cyrus Little	3	Pt. W.H.S.W. Q.	6	18	5	60		2200	700	2900
Edward A. & Mary E. Berry	4	W.H. N.W. Q	6	18	5	70		2300	700	3000
A. D. Harpel	5	W.H. W.H. N.E. Q	6	18	5	40		1250		1250
Nathaniel Moore	6	Pt. N.E. Q	6	18	5	107.16		3200	400	3600
A. E. Bard.	7	Pt. E.H. N.E. Q.	6	18	5	4.40		160	850	1010
Rosa Bard.	8	Pt. E.H. N.W. Q	6	18	5	1.82		55		55
Ida Bard.	9	Pt. E.H. N.E. Q	6	18	5	2.80		80		80
Marion Ellis.	10	Pt. E.H. N.W. Q	6	18	5	80		2250	350	2600

SECTION NO. 6.

Congressional Township, No. 18 R. 5

SCALE:—Forty rods to an inch, or ten rods to a space, Congress Land, which is one mile square for a section.
Number of acres in this section, according to the United States Survey 627.68



MONTGOMERY COUNTY, INDIANA, 191

Assessor's Plat-Book for

Township, No.

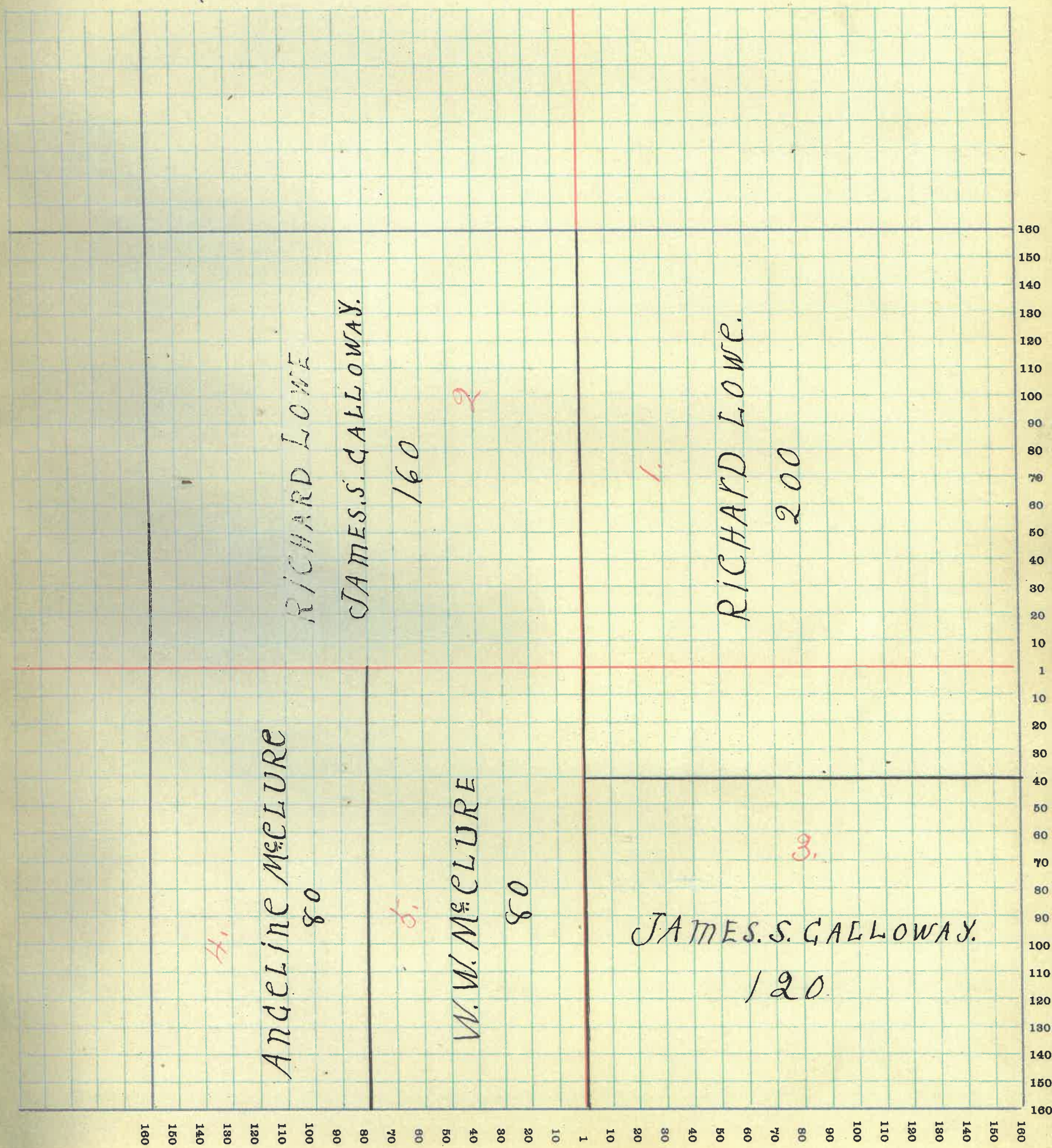
R. WOODBURN PRINTING CO., TERRE HAUTE, IND

NAMES OF OWNERS	No. on Plat	DESCRIPTION	Section	Township	Range	Acres	Hundredths	Value of Lands	Value of Improvements	Value of Lands and Improvements
Richard Lowe	1	Pt. E.H	7	18	5	200		7300	900	8200
James S. Galloway	2	N.W.Q	7	18	5	160		6800	1500	8300
" " "	3	Pt. E.H	7	18	5	120		4400		4400
Angeline McClure	4	Pt. S.W.Q	7	18	5	80		3300	1100	4400
W.W. McClure	5	E.H. S.W.Q	7	18	5	80		3100		3100

SECTION NO. 7

Congressional Township, No. 18 R. 5

SCALE:—Forty rods to an inch, or ten rods to a space, Congress Land, which is one mile square for a section.
Number of acres in this section, according to the United States Survey 640



MONTGOMERY COUNTY, INDIANA, 191

Assessor's Plat-Book for

Township, No.


T. R. WOODBURN PRINTING CO. - TERRE HAUTE, IND.

NAMES OF OWNERS	No. on Plat	DESCRIPTION	Section	Township	Range	Acres	Hundredths	Value of Lands	Value of Improvements	Value of Lands and Improvements
William R. & Emma C. Cleverger	1	Pt. E. H	8	18	5	46		1650	400	2050
Jennie W. Oneall	2	Pt. N. E. Q	8	18	5	124				
" " " "	3	E. H. N. W. Q	8	18	5	80		7700	1900	9600
J. W. Taylor	4	W. H. N. W. Q	8	18	5	80		3000	900	3900
Charles H. & Claude F. Powers	5	W. H. S. E. Q	8	18	5	80				
" " " "	6	Pt. S. W. Q	8	18	5	10		2300	800	3100
Wm. Matney	7	Pt. S. W. Q	8	18	5	110		3400	650	4050
Eliza Graham Linn	8	Pt. E. H. S. E. Q	8	18	5	70		1850		1850
Charles Wilcox	9	Pt. S. W. Q	8	18	5	40		850		850

SECTION NO. 8

Congressional Township, No. 18 R. 5

SCALE:—Forty rods to an inch, or ten rods to a space, Congress Land, which is one mile square for a section.
Number of acres in this section, according to the United States Survey 640.



MONTGOMERY COUNTY, INDIANA, 191

Assessor's Plat-Book for

Township, No.

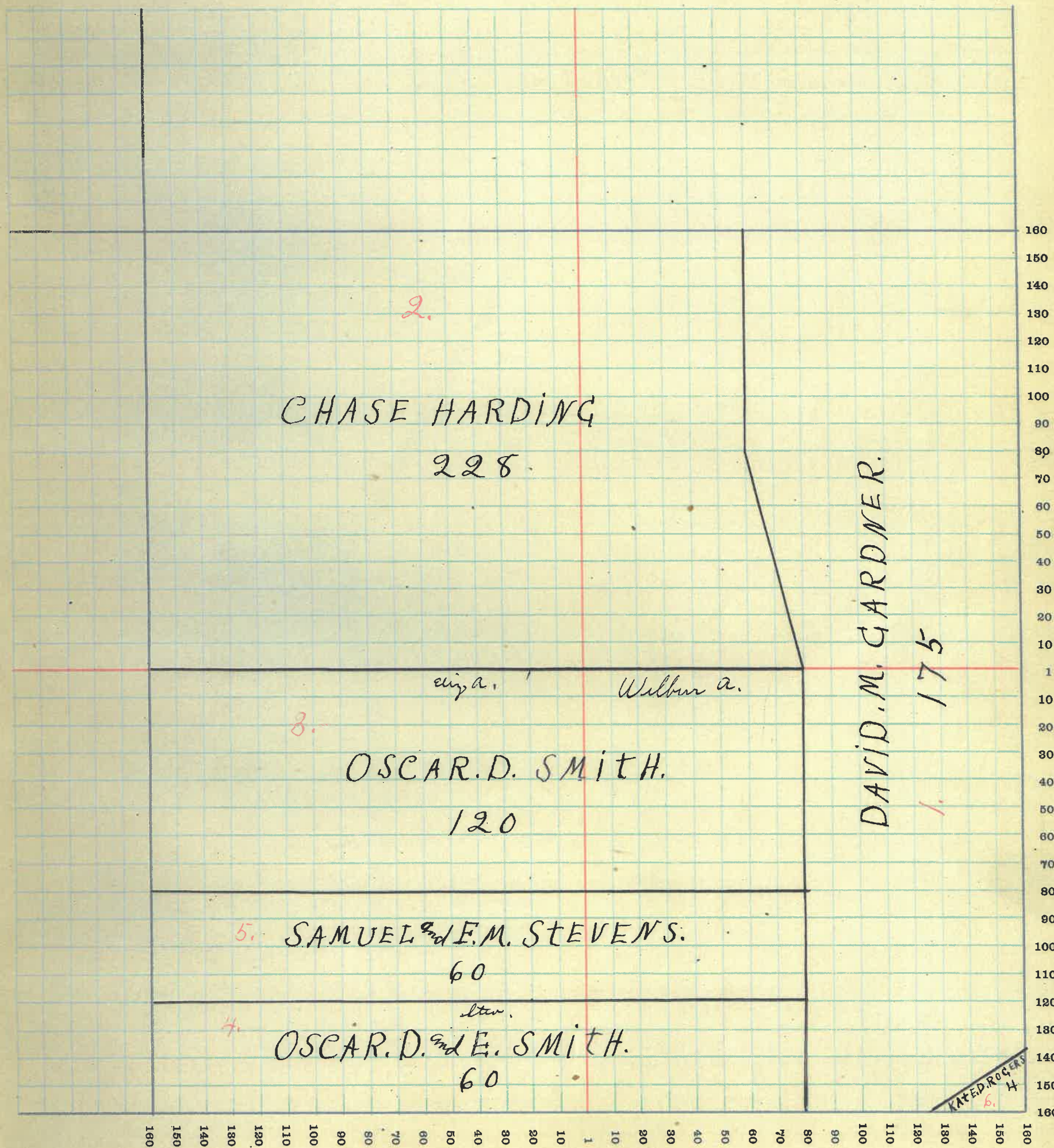
F. H. WOODBURN PRINTING CO. - TERRE HAUTE, IND.

NAMES OF OWNERS	No. on Plat	DESCRIPTION	Section	Township	Range	Acres	Hundredths	Value of Lands	Value of Im- provements	Value of Lands and Improvements
David M. Gardner	1	Pt. E.H.	9	185	175			6900		6900
Chase Harding	2	Pt. N.H.	9	185	228			8550	1700	10250
Oscar D. Smith	3	Pt. S.H.	9	185	120			3900	700	4600
" " "	4	Pt. S.H.	9	185	60			2050		2050
Samuel F. M. Stevens	5	Pt. S.H.	9	185	60			2050	750	2800
Kate D. Rogers	6	Pt. E.H. S.E.Q	9	185	4			65		65

SECTION NO. 9

Congressional Township, No. 18 R. 5

SCALE:—Forty rods to an inch, or ten rods to a space, Congress Land, which is one mile square for a section.
Number of acres in this section, according to the United States Survey 647.



MONTGOMERY COUNTY, INDIANA, 191

Assessor's Plat-Book for

Township, No.

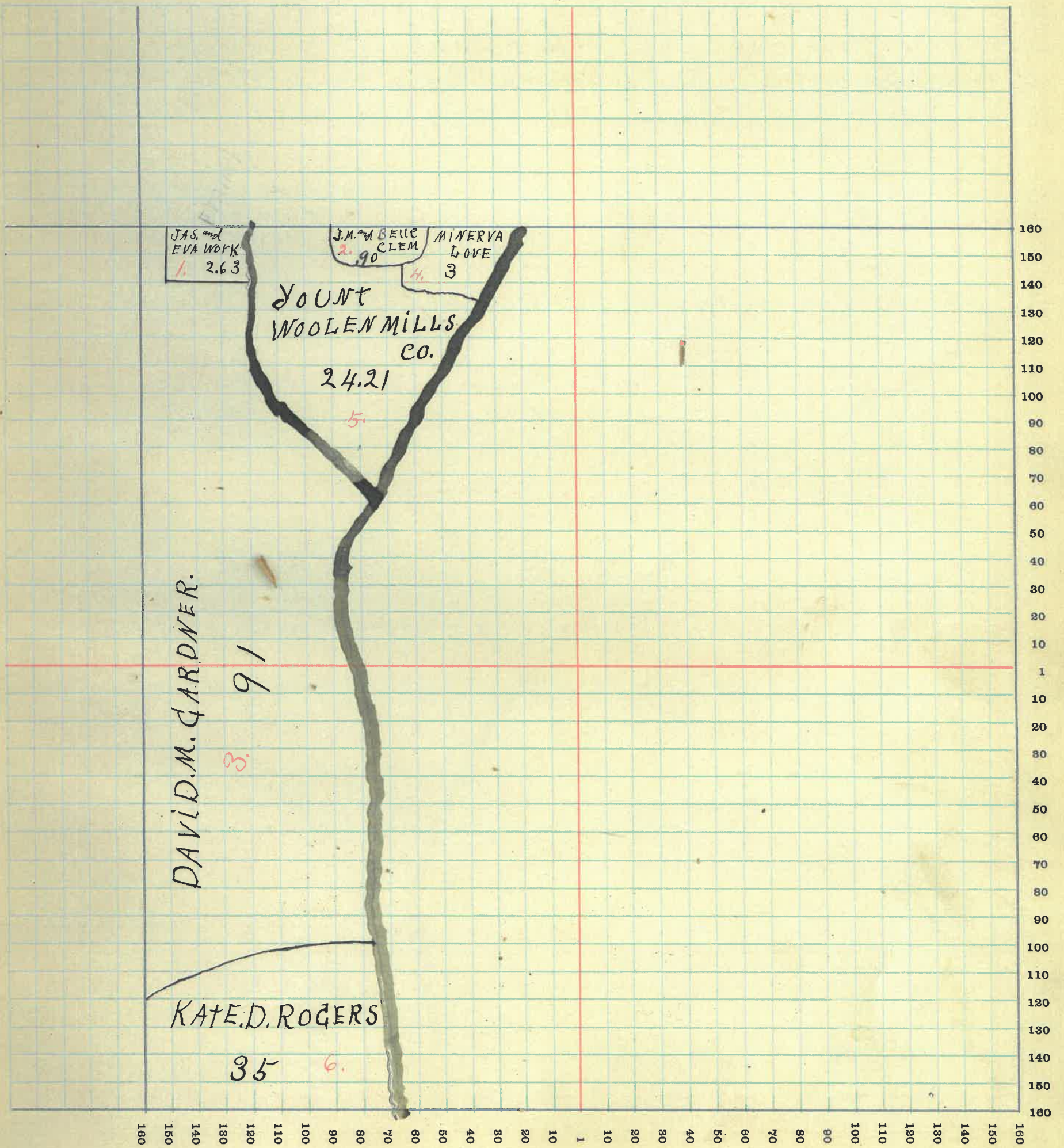
F. B. WOODBURN PRINTING CO. - TERRE HAUTE, IND

NAMES OF OWNERS	No. on Plat	DESCRIPTION	Section	Township	Range	Acres	Hundredths	Value of Lands	Value of Improvements	Value of Lands and Improvements
Jas. G. & Evelyn May Work	1	Pt. N. W. Q.	10	18	5	2	63	150	850	1000
J. G. & Belle Clem	2	Pt. N. W. Q.	10	18	5		90	50	500	550
David Gardner	3	Pt. W. H.	10	18	5	91		2000	1000	3000
Minerva Love	4	Pt. N. W. Q.	10	18	5	3		100	300	400
Mount Woolen Mills Co.	5	Pt. W. H. N. W. Q.	10	18	5	24	21	500	3000	3500
Eate D. Rogers.	6	Pt. S. W. Q.	10	18	5	35		800	400	1200

SECTION NO. 10

Congressional Township, No. 18 R. 5

SCALE:—Forty rods to an inch, or ten rods to a space, Congress Land, which is one mile square for a section.
Number of acres in this section, according to the United States Survey 15624



MONTGOMERY COUNTY, INDIANA, 191

Assessor's Plat-Book for

Township, No.

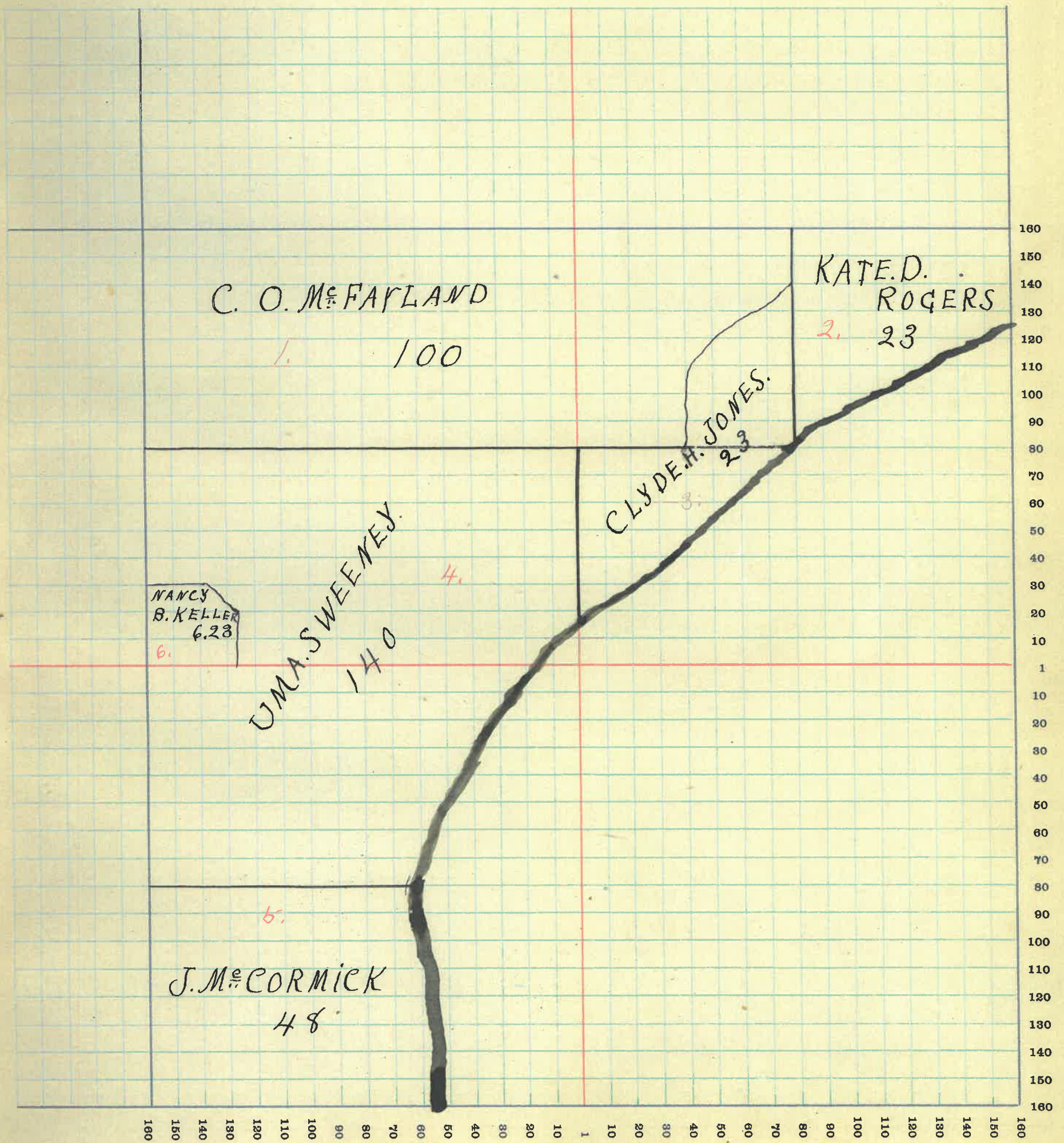
T. R. WOODBURN PRINTING CO. - TERRE HAUTE, IND.

NAMES OF OWNERS	No. on Plat	DESCRIPTION	Section	Township	Range	Acres	Hundredths	Value of Lands	Value of Improvements	Value of Lands and Improvements
Charles D. McFarland	1	Pt. N. H	16	185	100			3200	600	3800
Kate D. Rogers	2	Pt. E. H. N. E. Q	16	185	23			460		460
Clyde H. Jones	3	Pt. W. H. N. E. Q	16	185	23			230	100	330
Uma Sweeney	4	Pt. W. H	16	185	140			4600	400	5000
Jackson McCormick	5	Pt. S. H. S. W. Q	16	185	48			600		600
Nancy B. Keller	6	Pt. S. W. Q. N. W. Q	16	185	6	23		60	200	260

SECTION NO. 16

Congressional Township, No. 18 R. 5

SCALE:—Forty rods to an inch, or ten rods to a space, Congress Land, which is one mile square for a section.
Number of acres in this section, according to the United States Survey 340.23



MONTGOMERY COUNTY, INDIANA, 191

Assessor's Plat-Book for

Township, No.

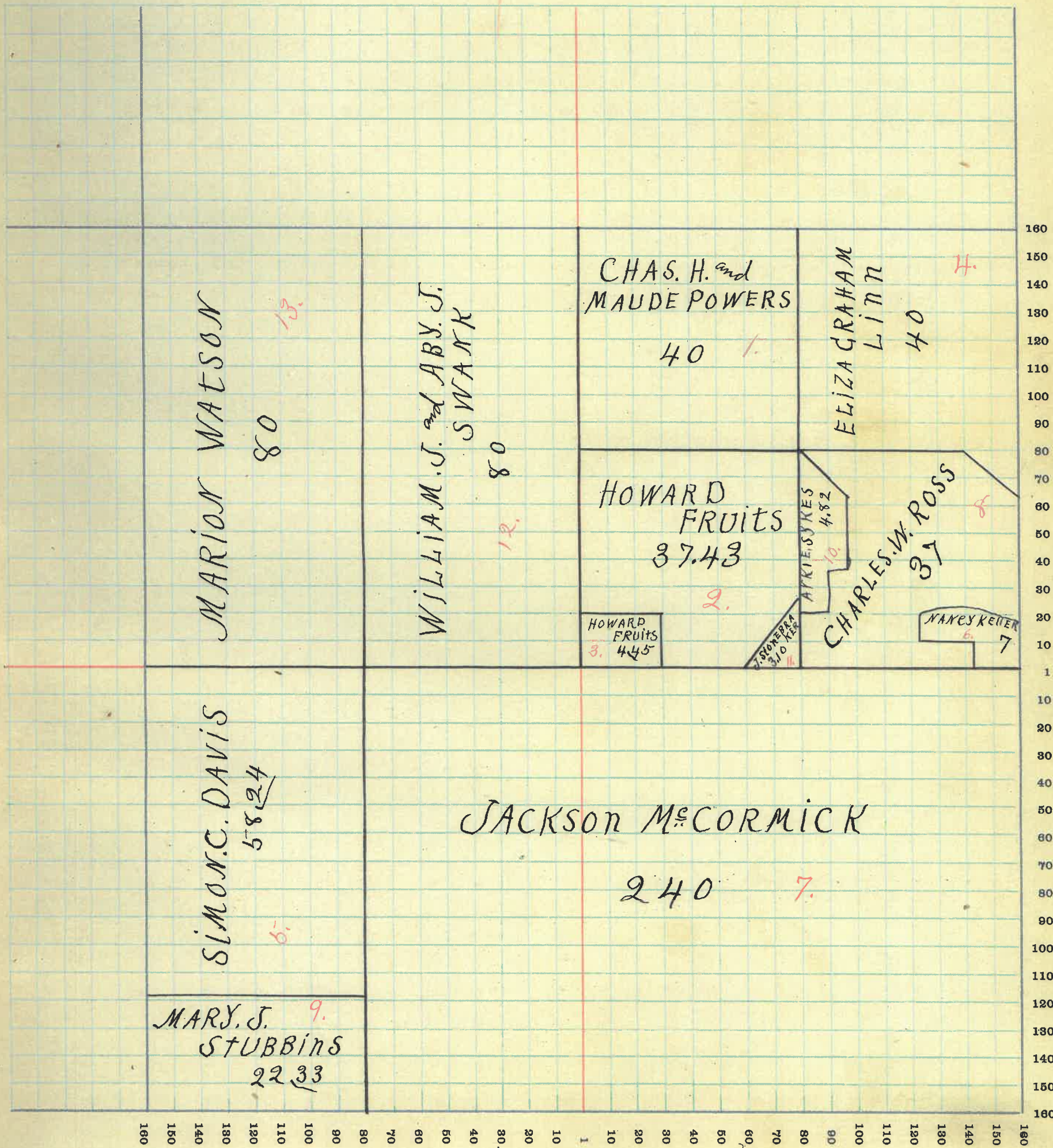
T. R. WOODBURN PRINTING CO., TERRE HAUTE, IND

NAMES OF OWNERS	No. on Plat	DESCRIPTION	Section	Township	Range	Acres	Hundredths	Value of Lands	Value of Improvements	Value of Lands and Improvements
Charles H. F. Maudslowi Powers	1	Pt. N.E.Q.	17	18	5	40		1000	400	1400
Howard C. Frantz	2	Pt. S.W.Q. N.E.Q.	17	18	5	37	48	900		900
" "	3	Pt. W.H. N.E.Q.	17	18	5	4	45	100	350	450
Eliza Graham Linn	4	Pt. N.E.Q.	17	18	5	40		1000		1000
Simon C. Davis	5	Pt. W.H. S.W.Q.	17	18	5	58	24	2000	1600	3600
Hancey B. Keller	6	Pt. E.H. N.E.Q.	17	18	5	7		70		70
Jackson McCormick	7	Pt. S.H.	17	18	5	240		7300	960	8250
Charles W. Ross	8	Pt. E.H. N.E.Q.	17	18	5	37		650	300	950
Mary J. Stubbins	9	Pt. W.H. S.W.Q.	17	18	5	22	38	750	600	1350
Arkil Sykes	10	Pt. E.H. N.E.Q.	17	18	5	4	82	80	100	180
Jacob Stonebraker	11	Pt. W.H. N.W.Q.	17	18	5	3	10	50	100	150
William J. & Abby J. Swank	12	E.H. N.W.Q.	17	18	5	80		2650	650	3300
Marion Watson	13	W.H. N.W.Q.	17	18	5	80		2850		2850

SECTION NO. 17

Congressional Township, No. 18 R. 5

SCALE:—Forty rods to an inch, or ten rods to a space, Congress Land, which is one mile square for a section.
Number of acres in this section, according to the United States Survey 654.37



MONTGOMERY COUNTY, INDIANA, 1915

Assessor's Plat-Book for

Township, No.

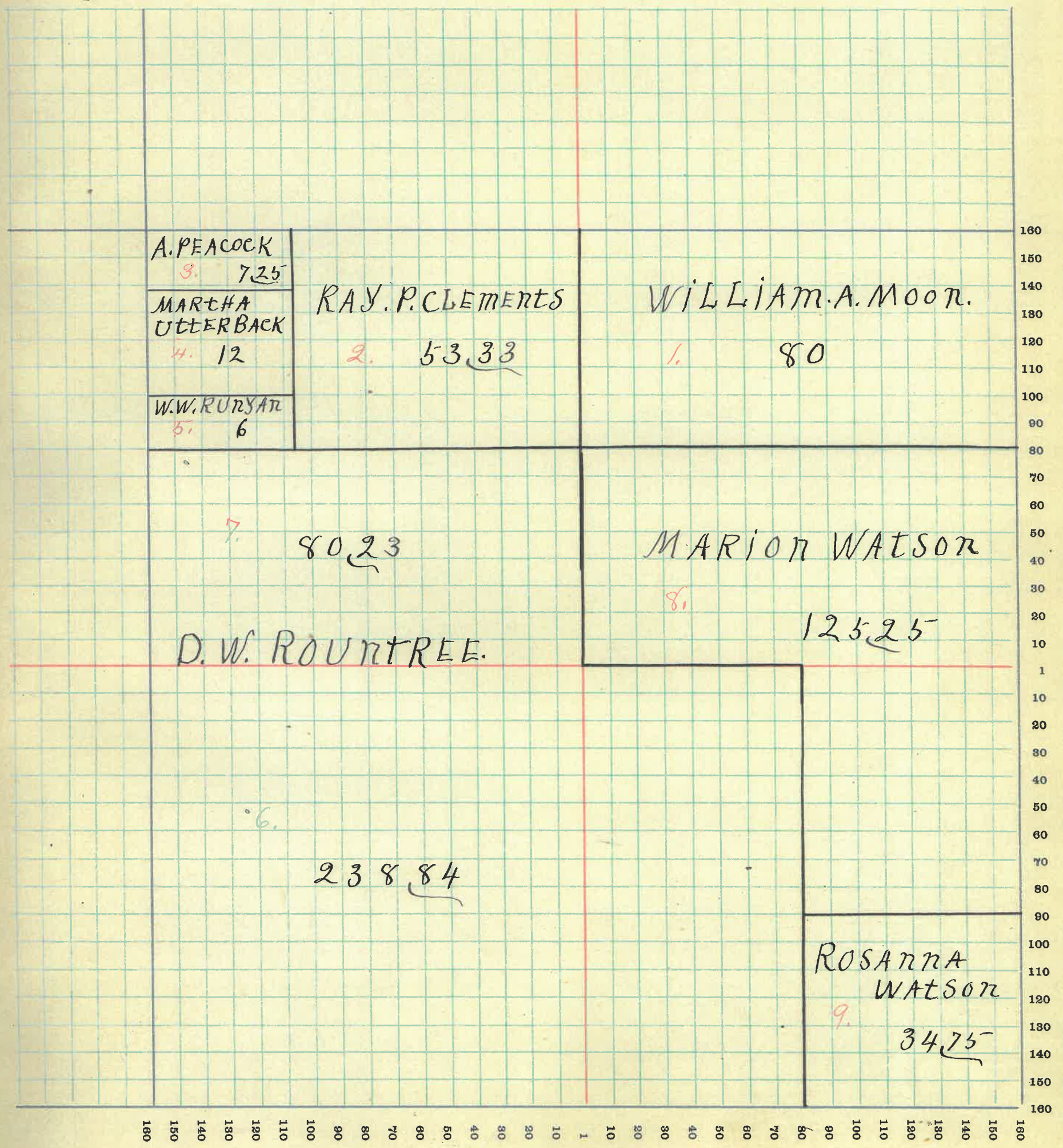
T. R. WOODBURN PRINTING CO., TERRE HAUTE, IND.

NAMES OF OWNERS	No. on Plat	DESCRIPTION	Section	Township	Range	Acres	Hundredths	Value of Lands	Value of Improvements	Value of Lands and Improvements
William A. Inoon	1	N.H. N.E.Q.	18	18	5	80		2350	100	2450
Ray. P. Clements	2	Pt. N.W.Q	18	18	5	53	83	2000	500	2500
Albata Peacock	3	Pt. N.W.Q	18	18	5	7	25	260	150	410
Martha Utterback	4	Pt. N.W.Q.	18	18	5	12		420		420
William W. Runyan	5	Pt. N.W.Q	18	18	5	6		235	750	985
D. W. Rountree	6	Pt. S.H.	18	18	5	238	84	8200	750	8950
" " "	7	S.H. N.W.Q	18	18	5	80	23	2800	750	3550
Marion Watson	8	Pt. E.H.	18	18	5	125	25	4100	2000	6100
Rosanna Watson	9	Pt. S.E.Q	18	18	5	34	75	1250		1250

SECTION NO. 18

Congressional Township, No. 18 R. 5

SCALE:—Forty rods to an inch, or ten rods to a space, Congress Land, which is one mile square for a section.
Number of acres in this section, according to the United States Survey 637.65



MONTGOMERY COUNTY, INDIANA, 191

Assessor's Plat-Book for

Township, No.

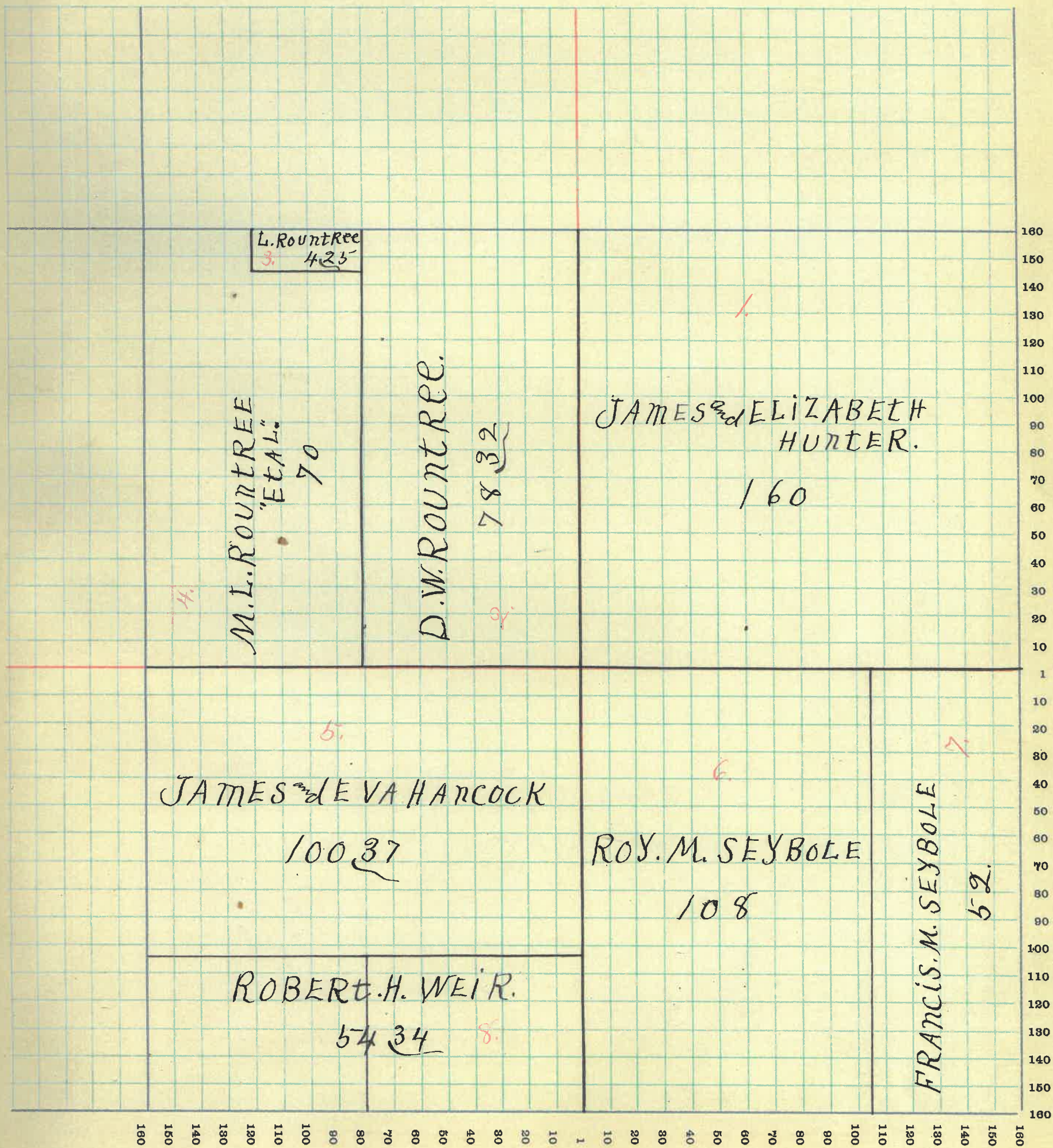
L. R. WOODBURN PRINTING CO. - TERRE HAUTE, IND.

NAMES OF OWNERS	No. on Plat	DESCRIPTION	Section	Township	Range	Acres	Hundredths	Value of Lands	Value of Improvements	Value of Lands and Improvements
James & Elizabeth Hunter	1	N.E.Q	19	185	160	5700	600	5700		
D. W. Rountree	2	E.H. N.W.Q	19	185	78	322600		2600		2600
Lewis Rountree	3	Pt.W.H.N.W.Q	19	185	4	25160	300	460		
M.L. Rountree "Etal"	4	Pt.W.H.N.W.Q	19	185	70	2200		2200		
James & Eva Hancock	5	Pt.S.W.Q	19	185	100	372800	550	3350		
Roy M. Seybold	6	Pt.S.E.Q	19	185	108	1950	300	2250		
Francis M. Seybold	7	Pt.S.E.Q	19	185	52	950	350	1300		
Robert H. Weir	8	Pt.S.H.S.W.Q	19	185	54	341500		1500		

SECTION NO. 19

Congressional Township, No. 18 R. 5

SCALE:—Forty rods to an inch, or ten rods to a space, Congress Land, which is one mile square for a section.
Number of acres in this section, according to the United States Survey 627.28



MONTGOMERY COUNTY, INDIANA, 191

Assessor's Plat-Book for

Township, No.

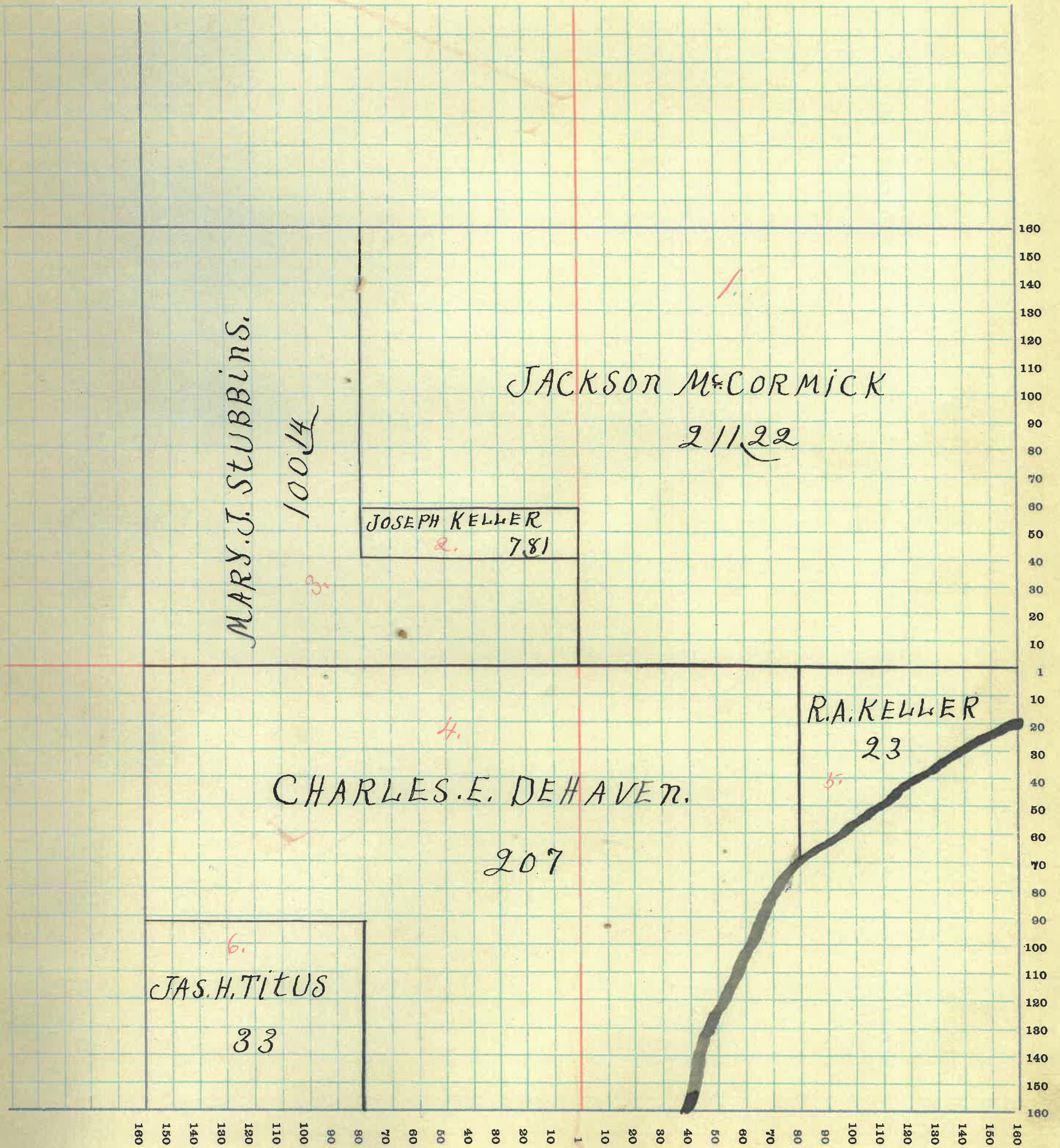
F. R. WOODBURN PRINTING CO., TERRE HAUTE, IND.

NAMES OF OWNERS	No. on Plat	DESCRIPTION	Section	Township	Range	Acres	Hundredths	Value of Lands	Value of Improvements	Value of Lands and Improvements
Jackson McCormick	1	Pt. N. H.	20	18	5	211	22.5700	700	6400	
Joseph Keller	2	Pt. E. H. N. W. Q.	20	18	5	7	81.130		180	
Mary J. Stubbins	3	Pt. N. W. Q.	20	18	5	100	14.3100		3100	
Charles G. d'Haven		W. H. S. E. Q.	20	18	5	80				
" " "		E. H. S. E. Q.	20	18	5	80				
" " "	4	Pt. W. H. S. W. Q.	20	18	5	47	4600	500	5100	
R. A. Keller	5	N. H. N. E. Q. S. E. Q.	20	18	5	23	250	100	350	
Gas. N. Titus	6	Pt. W. H. S. W. Q.	20	18	5	83	600	100	700	

SECTION NO. 20.

Congressional Township, No. 18. R. 5.

SCALE:—Forty rods to an inch, or ten rods to a space, Congress Land, which is one mile square for a section.
Number of acres in this section, according to the United States Survey 582¹⁷



MONTGOMERY COUNTY, INDIANA, 191

Assessor's Plat-Book for _____ Township, No. _____


T. R. WOODBURN PRINTING CO., TERRE HAUTE, IND.

NAMES OF OWNERS	No. on Plat	DESCRIPTION	Section	Township	Range	Acres	Hundredths	Value of Lands	Value of Im- provements	Value of Lands and Improve- ments
<i>Jackson McCormick</i>	1	<i>Pt. N.W. Q.</i>	<i>21</i>	<i>18</i>	<i>5</i>	<i>85</i>		<i>1300</i>	<i>350</i>	<i>1650</i>
<i>Daniel Keller, Jr.</i>	2	<i>Pt S.H. N.W. Q.</i>	<i>21</i>	<i>18</i>	<i>5</i>	<i>2</i>		<i>45</i>		<i>45</i>

SECTION NO. 21.

Congressional Township, No. 18. R. 5.

SCALE:—Forty rods to an inch, or ten rods to a space, Congress Land, which is one mile square for a section.
Number of acres in this section, according to the United States Survey 87.



MONTGOMERY COUNTY, INDIANA, 191

Assessor's Plat-Book for

Township, No. _____

H. WOODBURN PRINTING CO. - TERRE HAUTE, IND.

NAMES OF OWNERS	No. on Plat	DESCRIPTION	Section	Township	Range	Acres	Hundredths	Value of Lands	Value of Im- provements	Value of Lands and Improve- ments
Charles E. De Haven	1	Pt. W.H. N.W. Q.	25	185	20					
" " "		Pt. N.W. Q. N.E. Q.	25	185	10					
" " "		Pt. E.H. N.W. Q.	25	185	20		900		900	
Swan Larson	2	Pt. N.W. Q.	25	185	80		1480	600	1980	
" " "		Pt. N.W. Q.	25	185	20		120		120	
Marval Tucker	3	Pt. W.H. S.W. Q.	25	185	77		1575	400	1975	
Frank R. Bryant	4	Pt.	25	185	37	45	550		550	

MONTGOMERY COUNTY, INDIANA, 191

Assessor's Plat-Book for

Township, No.

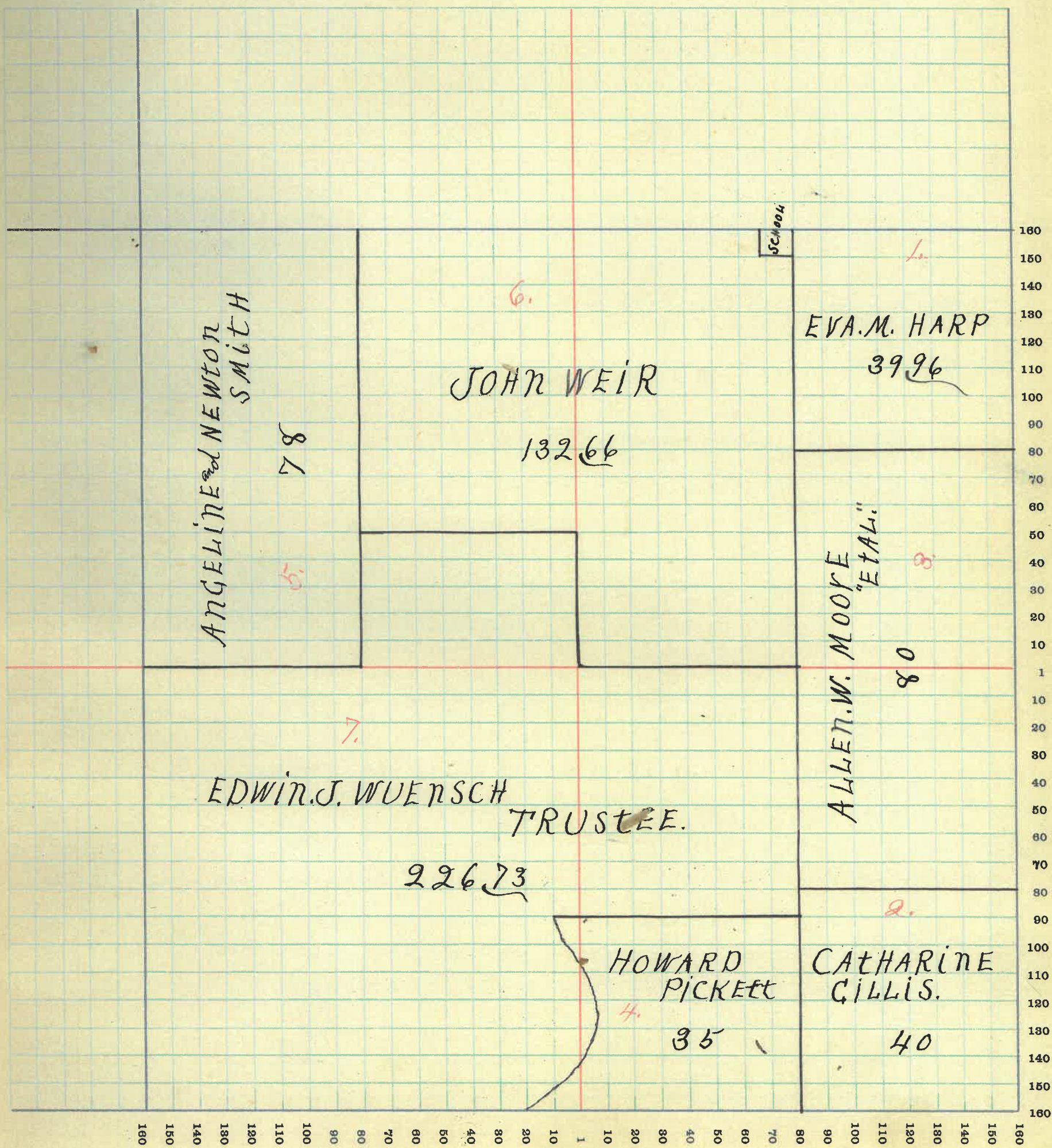
F. R. WOODBURN PRINTING CO. - TERRE HAUTE, IND.

NAMES OF OWNERS	No. on Plat	DESCRIPTION	Section	Township	Range	Acres	Hundredths	Value of Lands	Value of Improvements	Value of Lands and Improvements
Eva M. Harp.	1	N.E.Q. N.E.Q.	30	18	5	39	96	750	350	1100
Catharine Gillis	2	Pt. E.H.	30	18	5	40		560		560
Allen W. Moore "etal"	3	Pt. E.H.	30	18	5	80		1120	150	1270
Howard Pickett	4	S.W.Q. S.E.Q.	30	18	5	35		360	200	560
Angeline & Newton Smith	5	Pt. W.H. N.W.Q.	30	18	5	78		1400	300	1700
John Weir	6	Pt. N.H.	30	18	5	132	66	2400	500	2900
Edwin J. Wenseh trustee	7	Pt. N.W.Q.	30	18	5					
" " "		Pt.	30	18	5	226	73	2900	800	3700

SECTION NO. 30.

Congressional Township, No. 18. R. 5.

SCALE:—Forty rods to an inch, or ten rods to a space, Congress Land, which is one mile square for a section.
Number of acres in this section, according to the United States Survey 632.35



MONTGOMERY COUNTY, INDIANA, 191

Assessor's Plat-Book for _____

Township, No. _____


F. R. WOODBURN PRINTING CO., TERRE HAUTE, IND

NAMES OF OWNERS	No. on Plat	DESCRIPTION	Section	Township	Range	Acres	Hundredths	Value of Lands	Value of Improvements	Value of Lands and Improvements
Catharine Gillis	1	N.E.Q. N.E.Q.	31	18	5	40		375		375
Howard Pickett	2	N.W.Q. N.E.Q.	31	18	5	40		425		425
Jennie L. Scott	3	Pt. N.E.Q. N.W.Q.	31	18	5	18	90	160	140	300
Thomas J. Hudson	4	Pt. N.W.Q. N.W.Q.	31	18	5	18	90	160		160

SECTION NO. 31.

Congressional Township, No. 18. R. 5.


SCALE:—Forty rods to an inch, or ten rods to a space, Congress Land, which is one mile square for a section.
Number of acres in this section, according to the United States Survey 117.80



SECTION NO. 32.

Congressional Township, No. 18. R. 5.

SCALE:—Forty rods to an inch, or ten rods to a space, Congress Land, which is one mile square for a section.
Number of acres in this section, according to the United States Survey 15



MONTGOMERY COUNTY, INDIANA, 191

Assessor's Plat-Book for

Township, No.

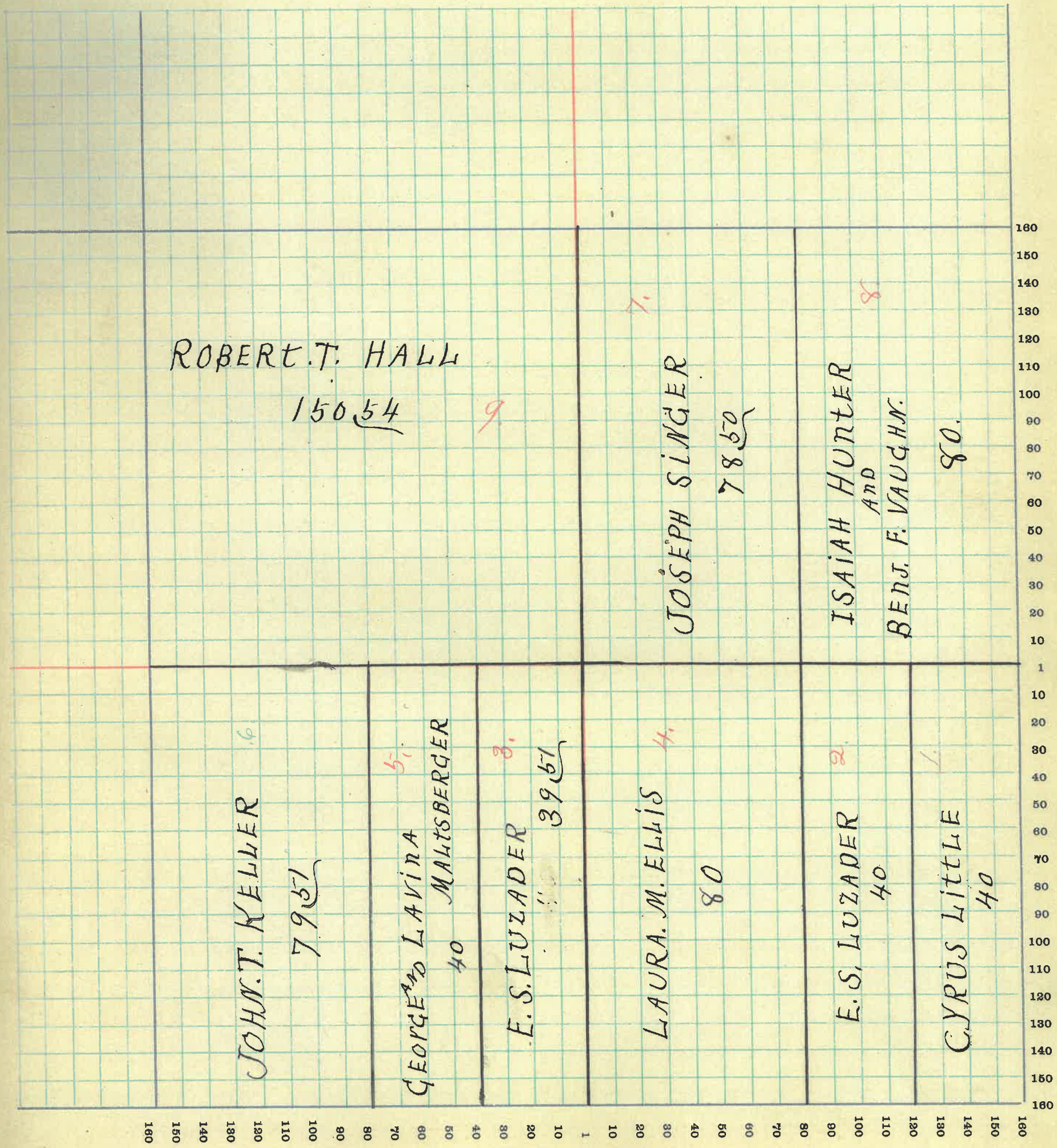
F. R. WOODBURN PRINTING CO. TERRE HAUTE, IND.

NAMES OF OWNERS	No. on Plat	DESCRIPTION	Section	Township	Range	Acres	Hundredths	Value of Lands	Value of Improvements	Value of Lands and Improvements
Cyrus Little	1	Pt. E. H. S. E. Q.	1	18	6	40		1500		1500
E. S. Luzader	2	W. H. E. H. S. E. Q.	1	18	6	40		1500	550	2050
" " "	3	E. H. S. W. Q.	1	18	6	39	51	1350		1350
Laura M. Ellis	4	W. H. S. E. Q.	1	18	6	80		3200	400	3600
George & Louisa Maltberger	5	W. H. E. H. S. W. Q.	1	18	6	40		1400	330	1730
John T. Keller	6	W. H. S. W. Q.	1	18	6	79	51	2700	100	2800
Joseph Singer	7	W. H. N. E. Q.	1	18	6	78	50	2500		2500
Isaiah Hunter & Benj. A. Vaughan	8	E. H. N. E. Q.	1	18	6	80		2300		2300
Robert T. Hall	9	Pt. N. W. Q.	1	18	6	150	64	5000	775	5775

SECTION NO. 1.

Congressional Township, No. 18. R. 6.

SCALE:—Forty rods to an inch, or ten rods to a space, Congress Land, which is one mile square for a section.
Number of acres in this section, according to the United States Survey 628⁰⁶



MONTGOMERY COUNTY, INDIANA, 191

Assessor's Plat-Book for

Township, No.

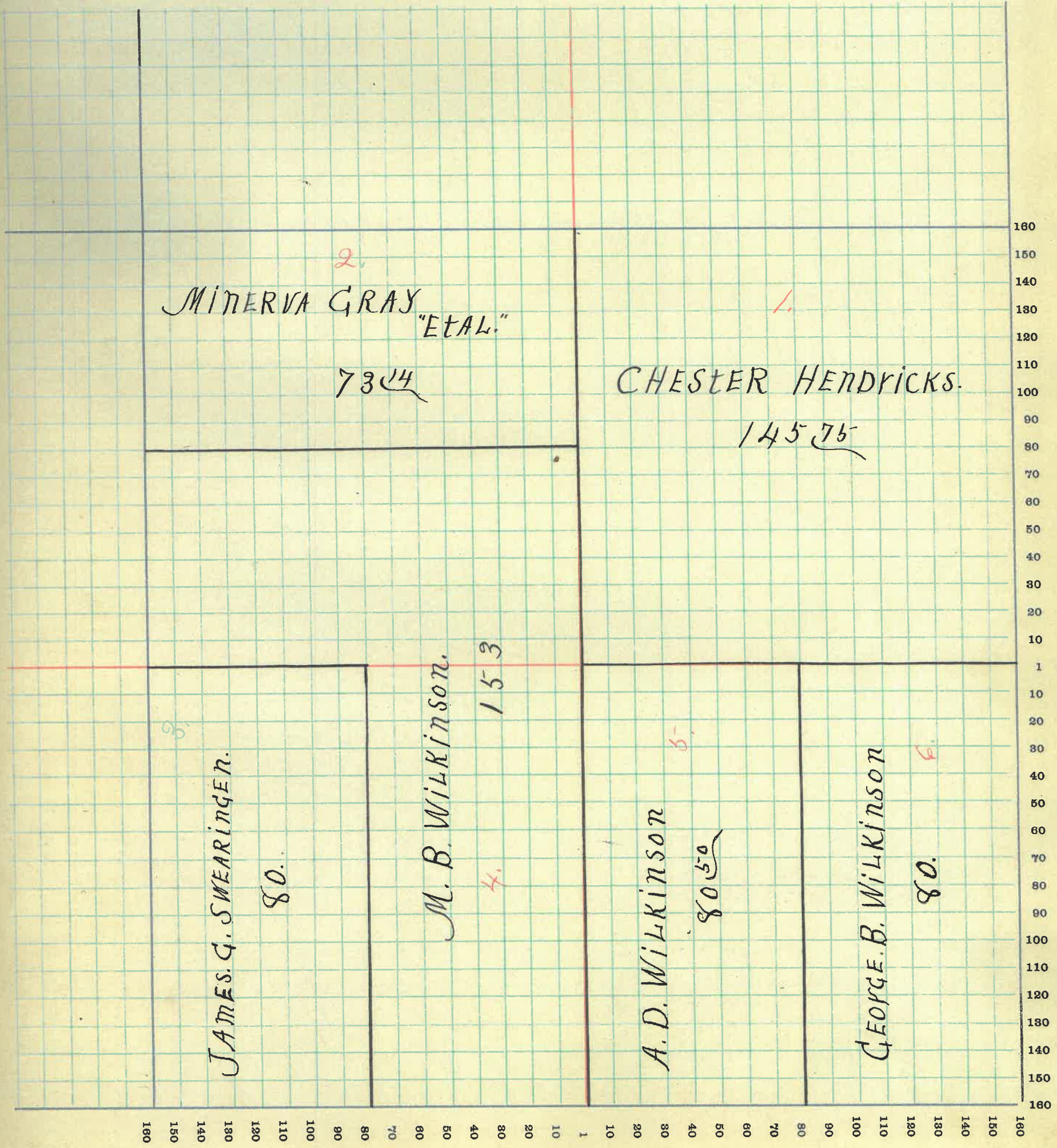
F. H. WOODBURN PRINTING CO. - TERRE HAUTE, IND.

NAMES OF OWNERS	No. on Plat	DESCRIPTION	Section	Township	Range	Acres	Hundredths	Value of Lands	Value of Improvements	Value of Lands and Improvements
Chester Hendricks	1	Pt. N.E.Q. }	2	186	46	25				
" "		Pt N.E.Q. }	2	186	99	50		5100	800	5900
Minerva Gray "Etal."	2	Pt. N.W.Q.	2	186	73	14		2550		2550
James G. Swearingen	3	W.H. S.W.Q.	2	186	80			2850	1200	4050
M. B. Wilkinson "Etal."	4	PFW.H	2	186	153			5400	700	6100
A. D. Wilkinson	5	W.H. S.E.Q.	2	186	80	50		2950	1000	3950
Geo. B. Wilkinson	6	E.H. S.E.Q.	2	186	80			2850		2850

SECTION NO. 2.

Congressional Township, No. 18. R. 6.

SCALE:—Forty rods to an inch, or ten rods to a space, Congress Land, which is one mile square for a section.
Number of acres in this section, according to the United States Survey 612³⁹



MONTGOMERY COUNTY, INDIANA, 191

Assessor's Plat-Book for _____

Township, No. _____

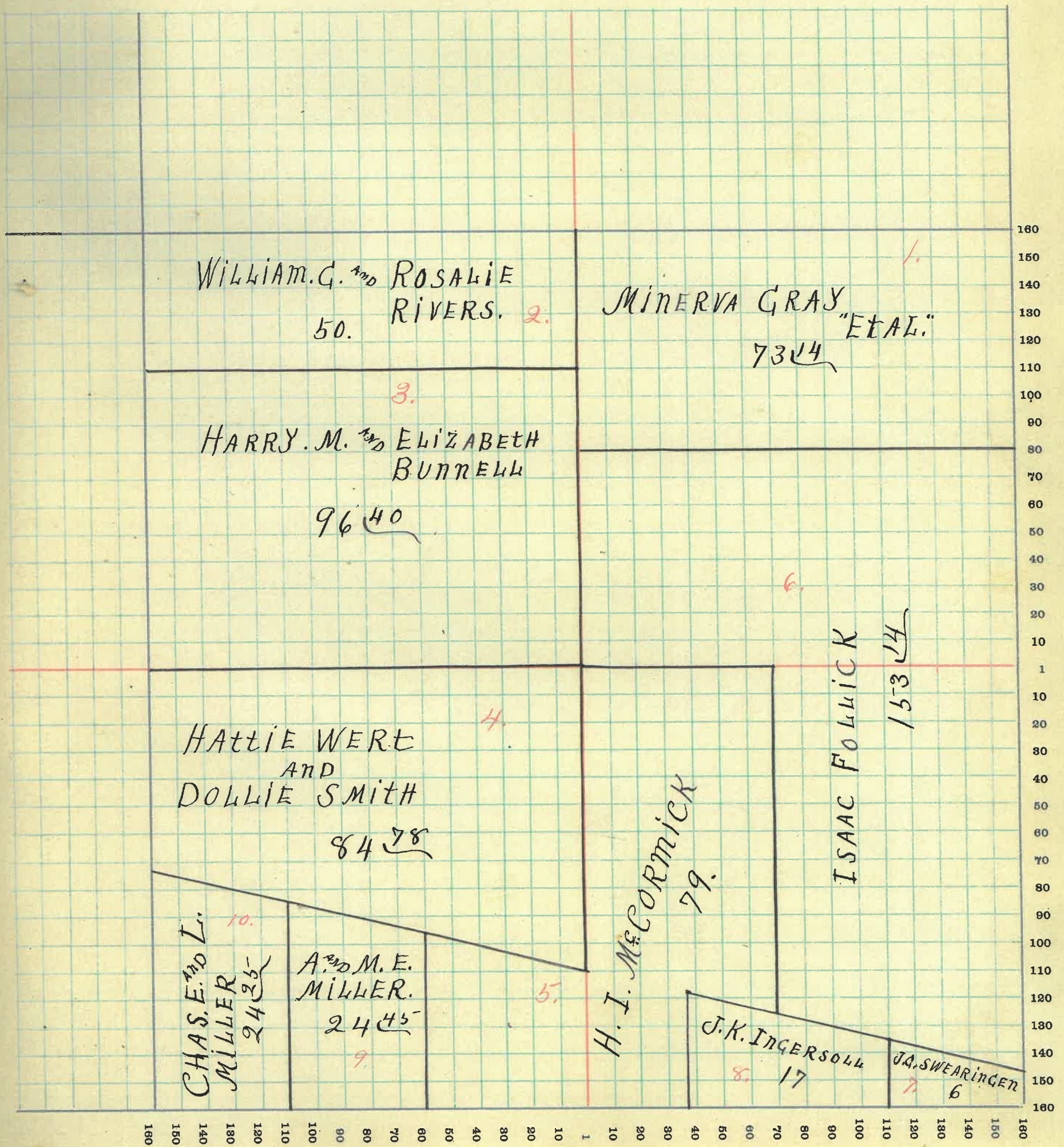
T. K. WOODBURN PRINTING CO. - TERRE HAUTE, IND.

NAMES OF OWNERS	No. on Plat	DESCRIPTION	Section	Township	Range	Acres	Hundredths	Value of Lands	Value of Improvements	Value of Lands and Improvements
Minerva Gray "Etal."	1	Pt. N.E.Q.	3	18	6	73	14	2550	400	2950
William G. & Rosalie Rivers	2	Pt. N.H. N.W.Q.	3	18	6	50		1800		1800
Harry W. & Elizabeth Bunnell	3	Pt. N.W.Q.	3	18	6	96	40	3400	50	3450
Nattie West & Dollie J. Smith	4	Pt. S.W.Q.	3	18	6	84	78	2800	250	3050
H. J. O'Connell	5	Pt.	3	18	6	79		2750	450	3200
Isaac Hollick	6	Pt. E.H	3	18	6	153	14	5300	1400	6700
James G. Swearingen	7	Pt. S.E.Q. S.E.Q.	3	18	6	6		200		200
James K. Ingusoll	8	Pt. S.E.Q.	3	18	6	17		600	650	1250
A. & M. E. Miller	9	Pt. S.W.Q.	3	18	6	24	45	900		900
Chas. & L. Miller	10	Pt. S.W.Q.	3	18	6	24	25	850		850

SECTION NO. 3.

Congressional Township, No. 18 R. 6.

SCALE:—Forty rods to an inch, or ten rods to a space, Congress Land, which is one mile square for a section.
Number of acres in this section, according to the United States Survey 6081/4



MONTGOMERY COUNTY, INDIANA, 191

Assessor's Plat-Book for

Township, No.

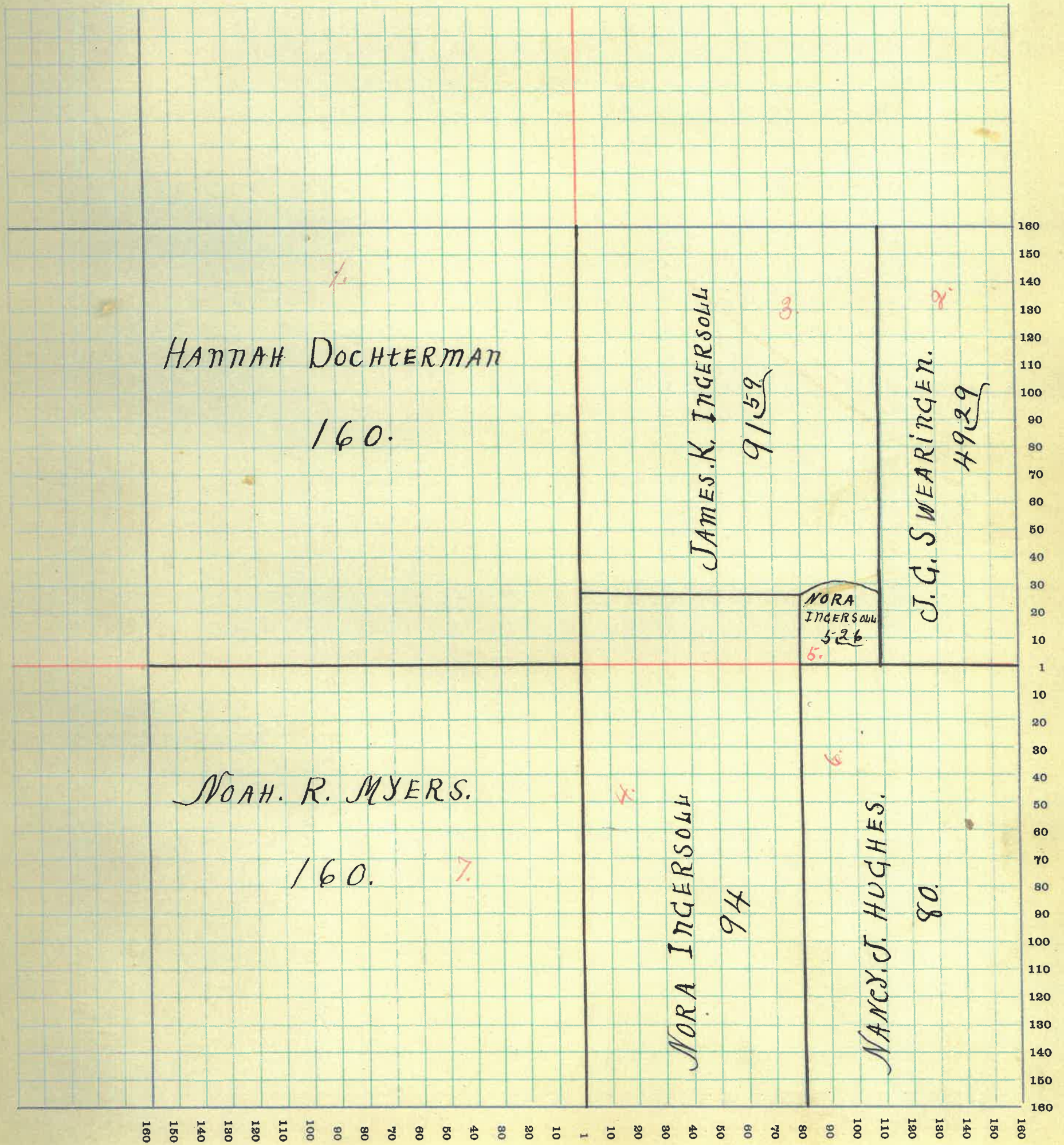
R. WOODBURN PRINTING CO., TERRE HAUTE, IND.

NAMES OF OWNERS	No. on Plat	DESCRIPTION	Section	Township	Range	Acres	Hundredths	Value of Lands	Value of Improvements	Value of Lands and Improvements
Hannah Doekterman	1	N.W.Q.	10	18	6	160		5700	700	6400
James G. Swearingen	2	PT. E.H.N.E.Q.	10	18	6	49	29	1550		1550
James K. Ingersoll	3	PT. N.E.Q.	10	18	6	91	59	3300		3300
Corra C. Ingersoll	4	PT. E.H	10	18	6	94		3500	500	4000
" " "	5	PT. E.H	10	18	6	5	26	150		150
Oraney J. Hughes.	6	PT. E.H.S.E.Q.	10	18	6	80		3000	800	3800
Wah R. Ingers.	7	S.W.Q.	10	18	6	160		6000	900	6900

SECTION NO. 10.

Congressional Township, No. 18. R. 6.

SCALE:—Forty rods to an inch, or ten rods to a space, Congress Land, which is one mile square for a section.
Number of acres in this section, according to the United States Survey 640.14



MONTGOMERY COUNTY, INDIANA, 191

Assessor's Plat-Book for _____

Township, No. _____

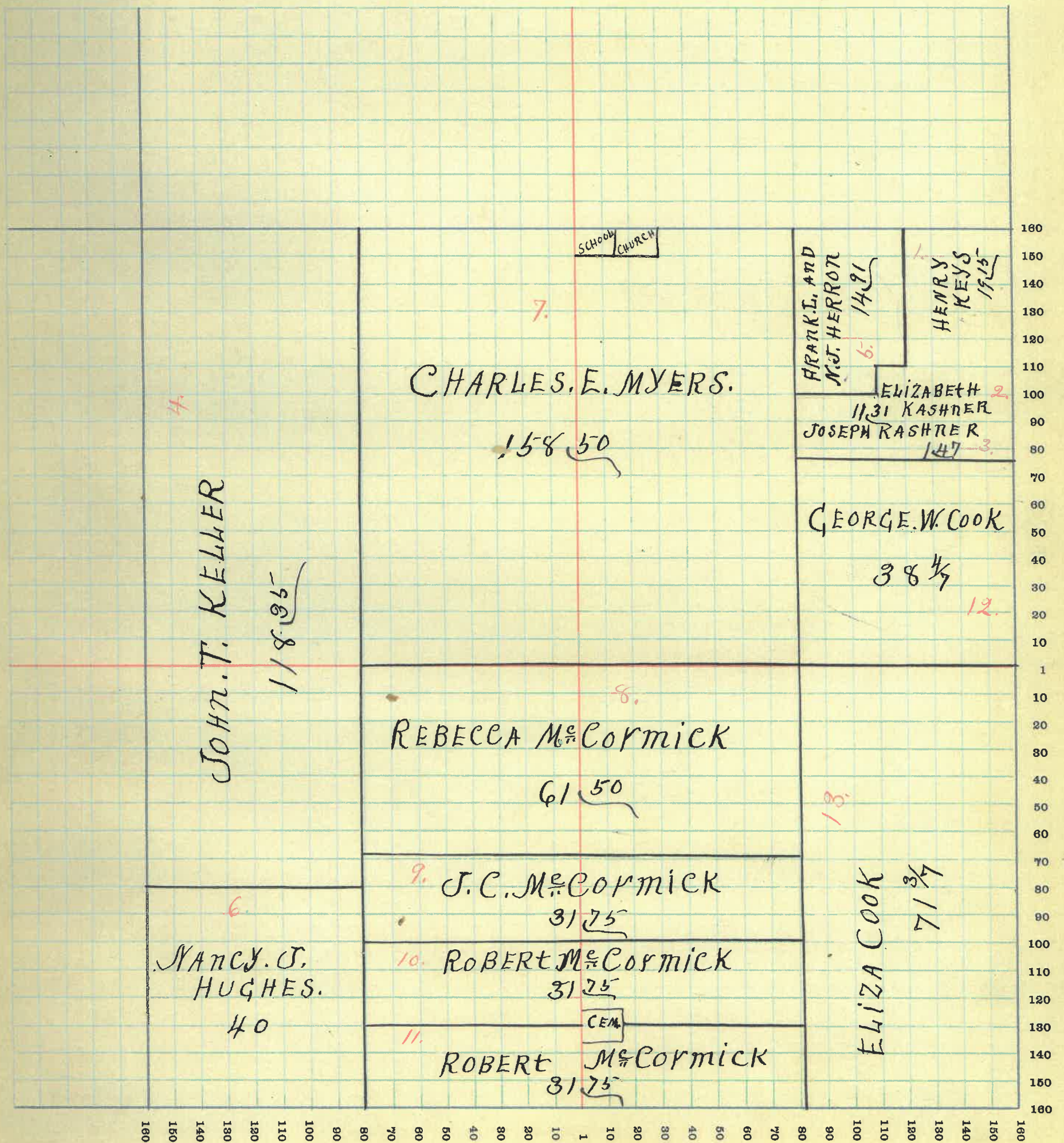
T. R. WOODBURN PRINTING CO. TERRE HAUTE, IND.

NAMES OF OWNERS	No. on Plat	DESCRIPTION	Section	Township	Range	Acres	Hundredths	Value of Lands	Value of Improvements	Value of Lands and Improvements
Henry Keys.	1	Pt. E.H. N.E.Q.	11	18	6	19	15	525		525
Elizabeth Kashner	2	Pt. E.H. N.E.Q.	11	18	6	11	31	365		365
Joseph Kashner	3	Pt. E.H. N.E.Q.	11	18	6	1	47	50		50
John T. Keller	4	Pt. W.H.	11	18	6	118	35	4250	450	4700
Frank L. & Ch. J. Herron	5	Pt. N.E.Q.	11	18	6	14	91	600	700	1300
Mrs. J. Hughes.	6	Pt. S.W.Q. S.W.Q.	11	18	6	40		1500		1500
Charles E. Ingers	7	Pt. N.H.	11	18	6	158	50	5760	600	6360
Rebecca McCormick	8	W.H. S.E.Q.	11	18	6	61	50	2200	1100	3300
J. C. McCormick	9	Pt. S.E.Q.	11	18	6	31	75	1170		1170
Robert McCormick	10	Pt. S.H.	11	18	6	31	75	1170		1170
" "	11	Pt. S.H.	11	18	6	31	75	1170		1170
George W. Cook.	12	Pt. E.H. N.E.Q.	11	18	6	38	4/7	1340		1340
Eliza Cook	13	E.H. S.E.Q.	11	18	6	71	2/7	2700	1400	4100

SECTION NO. 11.

Congressional Township, No. 18. R. 6.

SCALE:—Forty rods to an inch, or ten rods to a space, Congress Land, which is one mile square for a section.
Number of acres in this section, according to the United States Survey 630.44



MONTGOMERY COUNTY, INDIANA, 191

Assessor's Plat-Book for _____

Township, No. _____

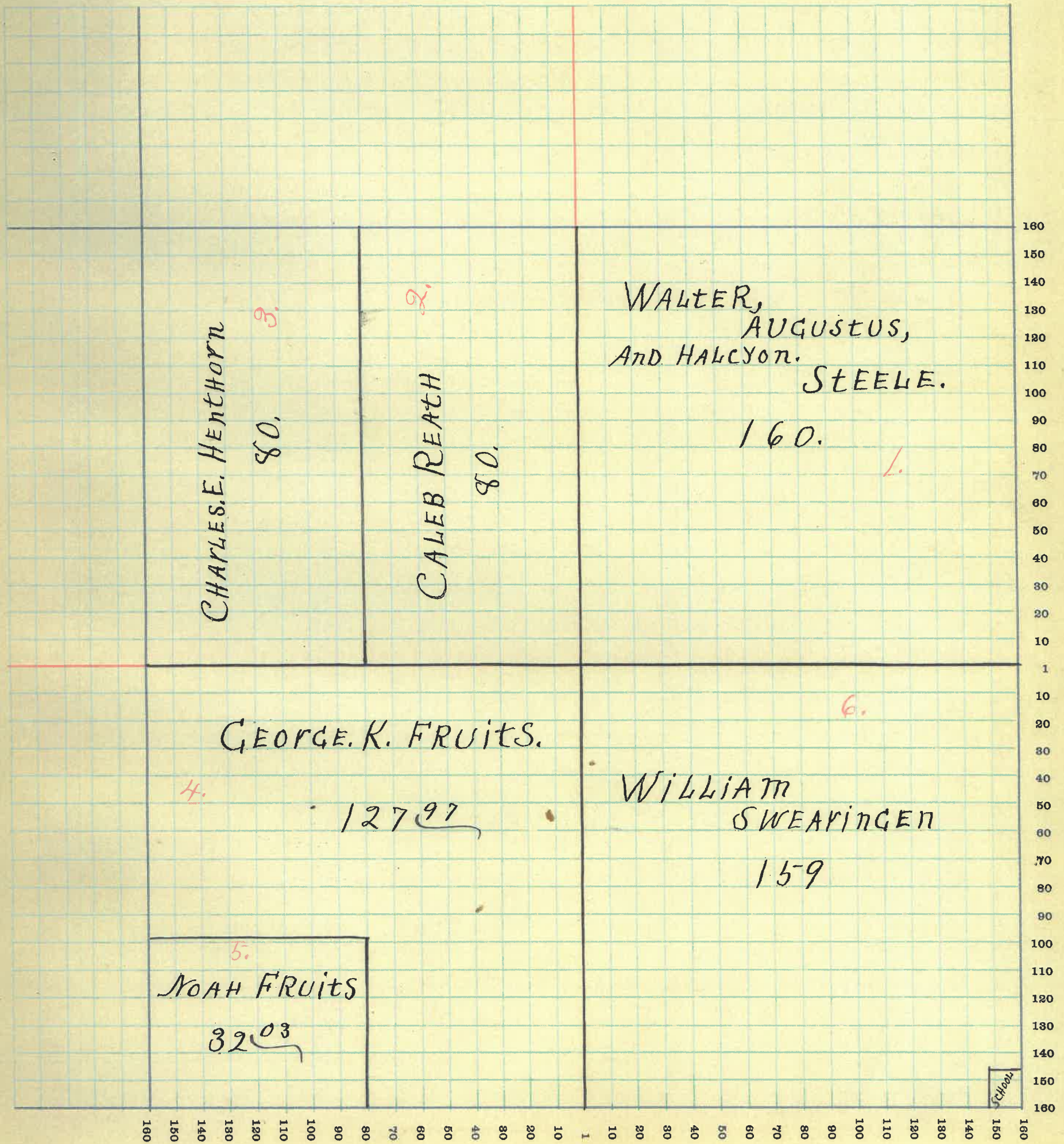
F. R. WOODBURN PRINTING CO., TERRE HAUTE, IND.

NAMES OF OWNERS	No. on Plat	DESCRIPTION	Section	Township	Range	Acres	Hundredths	Value of Lands	Value of Improvements	Value of Lands and Improvements
Walter Augustus & Helen Steele	1	N.E.Q.	12	18	6	160		6000	1200	7200
Callb Reath	2	E.H. N.W.Q	12	18	6	80		2600	900	3500
Charles E. Henthorn	3	W.H. N.W.Q.	12	18	6	80		2900	600	3500
George K. Fruits	4	Pt. S.W.Q	12	18	6	127	97	4000	700	4700
Orvah Fruits	5	Pt. S.W.Q	12	18	6	32	03	1150	700	1850
William Swearingen	6	Pt. S.E.Q	12	18	6	159		5900	1000	6900

SECTION NO. 12.

Congressional Township, No. 18. R. 6.

SCALE:—Forty rods to an inch, or ten rods to a space, Congress Land, which is one mile square for a section.
Number of acres in this section, according to the United States Survey 639.



MONTGOMERY COUNTY, INDIANA, 191

Assessor's Plat-Book for

Township, No.

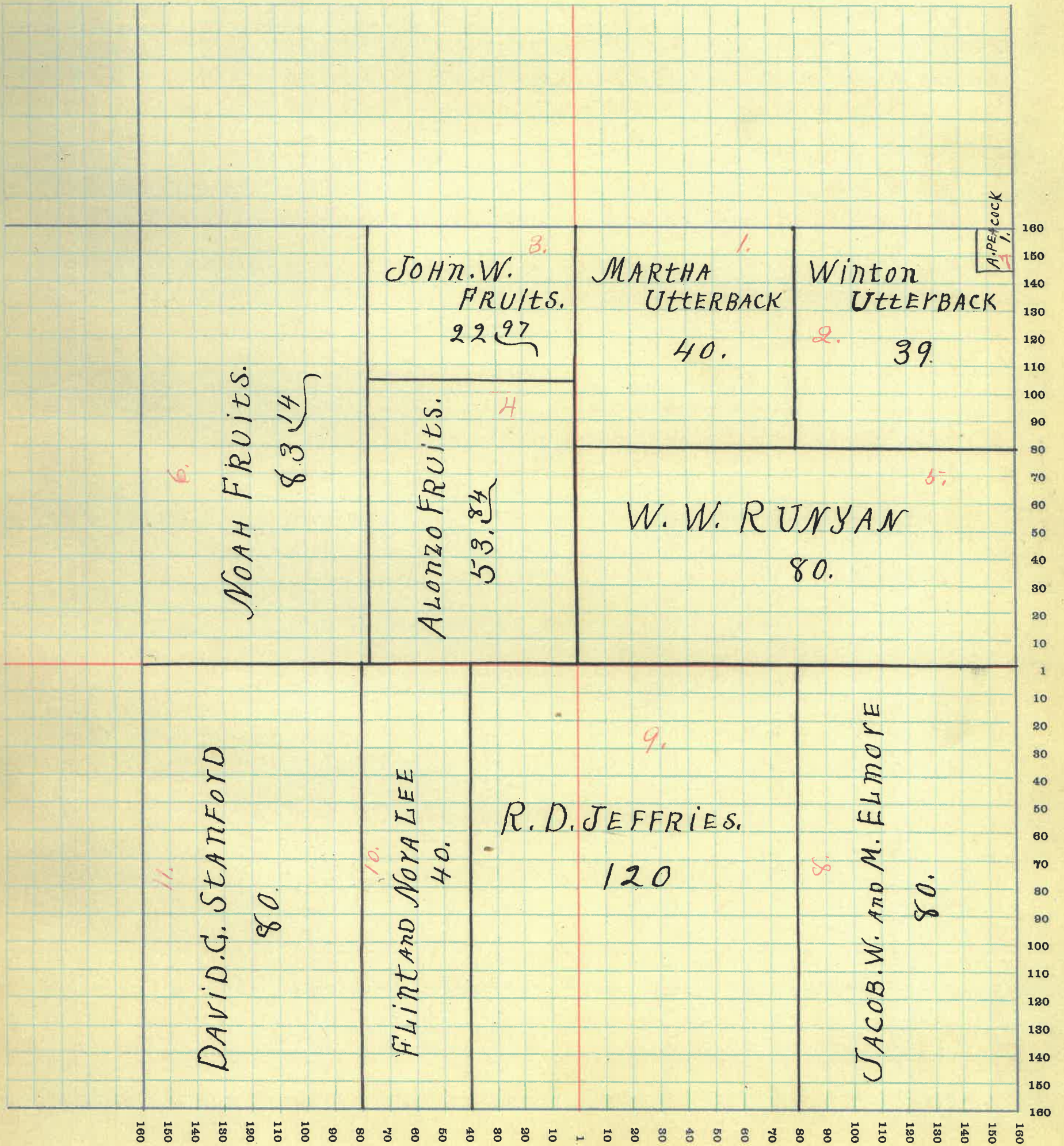
F. R. WOODBURN PRINTING CO., TERRE HAUTE, IND.

NAMES OF OWNERS	No. on Plat	DESCRIPTION	Section	Township	Range	Acres	Hundredths	Value of Lands	Value of Improvements	Value of Lands and Improvements
Martha Utterback	1	N.W. Q. N.E. Q.	13	18	6	40		1600		1600
Winton Utterback	2	Pt. N.E. Q. N.E. Q.	13	18	6	39		1500	700	2200
John W. Frutts	3	Pt. N.W. Q.	13	18	6	22	97	700	250	950
Alonzo Frutts	4	Pt. N.W. Q.	13	18	6	53	84	1400	400	1800
W. W. Runyan	5	Pt. N.E. Q.	13	18	6	80		3200		3200
Noah Frutts	6	Pt. N.W. Q.	13	18	6	83	14	2800		2800
Alberta Peacock	7	Pt. E.H. N.E. Q.	13	18	6	1		45	250	295
Jacob W. E. Elmore	8	E.H. S.E. Q.	13	18	6	80		2900	600	3500
Robert D. Jeffries	9	Pt. S.H.	13	18	6	120		4400	900	5300
Blint & Mura Lee	10	W.H. E.H. S.W. Q.	13	18	6	40		1600	500	2100
David G. Stanford	11	W.H. S.W. Q.	13	18	6	80		2900	600	3500

SECTION NO. 18.

Congressional Township, No. 18. R. 6.

SCALE:—Forty rods to an inch, or ten rods to a space, Congress Land, which is one mile square for a section.
Number of acres in this section, according to the United States Survey 639.95



MONTGOMERY COUNTY, INDIANA, 191

Assessor's Plat-Book for

Township, No.

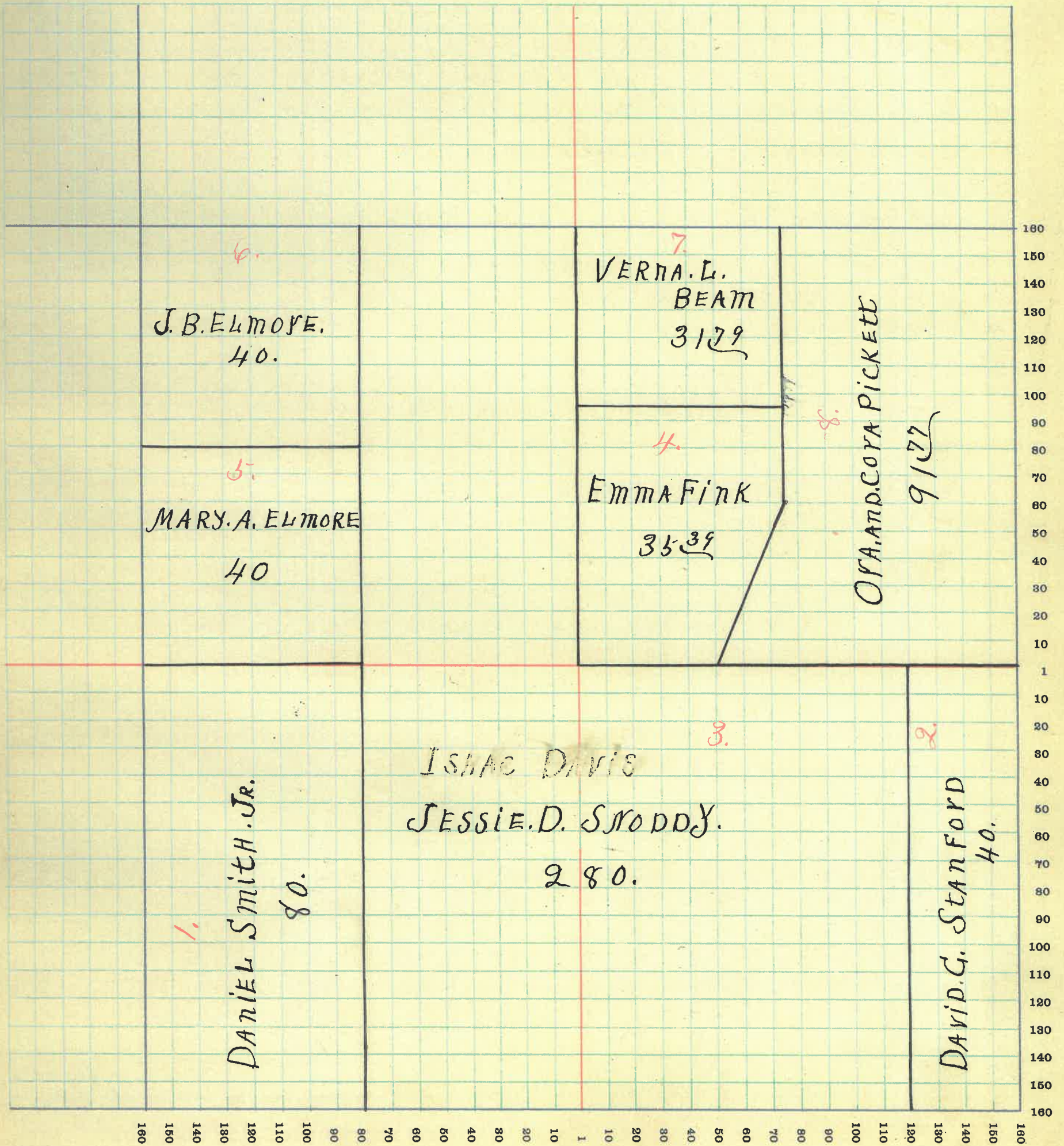
F. R. WOODBURN PRINTING CO., TERRE HAUTE, IND.

NAMES OF OWNERS	No. on Plat	DESCRIPTION	Section	Township	Range	Acres	Hundredths	Value of Lands	Value of Improvements	Value of Lands and Improvements
Daniel Smith, Jr.	1	W.H. S.W.Q.	14	18	6	80		2900		2900
David G. Stamford	2	E.H. E.H. S.E.Q.	14	18	6	40		1450		1450
Jessie D. Snoddy	3	Pt.	14	18	6	280		8900	700	9600
Emma Fink	4	Pt. N.E.Q.	14	18	6	35	39	1350	150	1500
Mary A. Elmore	5	S.W.Q. N.W.Q.	14	18	6	40		1450		1450
James B. Elmore	6	N.W.Q. N.W.Q.	14	18	6	40		1450		1450
Verna L. Beam	7	Pt. N.E.Q.	14	18	6	31	79	1200	250	1450
Cora & Ora Pickett	8	Pt. N.E.Q.	14	18	6	91	77	3300	750	4050

SECTION NO. 14.

Congressional Township, No. 18. R. 6.

SCALE:—Forty rods to an inch, or ten rods to a space, Congress Land, which is one mile square for a section.
Number of acres in this section, according to the United States Survey 638.95



MONTGOMERY COUNTY, INDIANA, 191

Assessor's Plat-Book for

Township, No. _____


F. R. WOODBURN PRINTING CO. - TERRE HAUTE, IND.

NAMES OF OWNERS	No. on Plat	DESCRIPTION	Section	Township	Range	Acres	Hundredths	Value of Lands	Value of Im-provements	Value of Lands and Improve-ments
James B. Elmore	1	N.E.Q. N.E.Q.	15	18	6	40		1450	900	2350
Mary A. Elmore	2	S.E.Q. N.E.Q.	15	18	6	40		1450		1450
Robert S. & M. Ellis.	3	W. H. N. W. Q.	15	18	6	80		2900	500	3400
Gammie Elmore	4	W. H. W. H. S. E. Q.	15	18	6	40		1550	500	2050
America McCarty	5	Pt. E. H. S. W. Q.	15	18	6	40				
" "		E. H. E. H. S. W. Q.	15	18	6	40		3000	500	3500
Noah R. Myers	6	Pt. N. H.	15	18	6	160		6000	1100	7100
Abner S. Gray	7	Pt. W. H. S. W. Q.	15	18	6	50		1800	300	2100
Rhoden Ham	8	Pt. W. H. S. W. Q.	15	18	6	30		1050		1050
Daniel Smith, Jr.	9	E. H. S. E. Q.	15	18	6	80		2900	750	3650
Sarah Miller	10	W. H. W. H. S. E. Q.	15	18	6	40		1300	500	2000

SECTION NO. 15.

Congressional Township, No. 18. R. 6.


SCALE:—Forty rods to an inch, or ten rods to a space, Congress Land, which is one mile square for a section.
Number of acres in this section, according to the United States Survey 640.



SECTION NO. 22.

Congressional Township, No. 18. R. 6.

SCALE:—Forty rods to an inch, or ten rods to a space, Congress Land, which is one mile square for a section.
Number of acres in this section, according to the United States Survey 640.



MONTGOMERY COUNTY, INDIANA, 191

Assessor's Plat-Book for

Township, No.

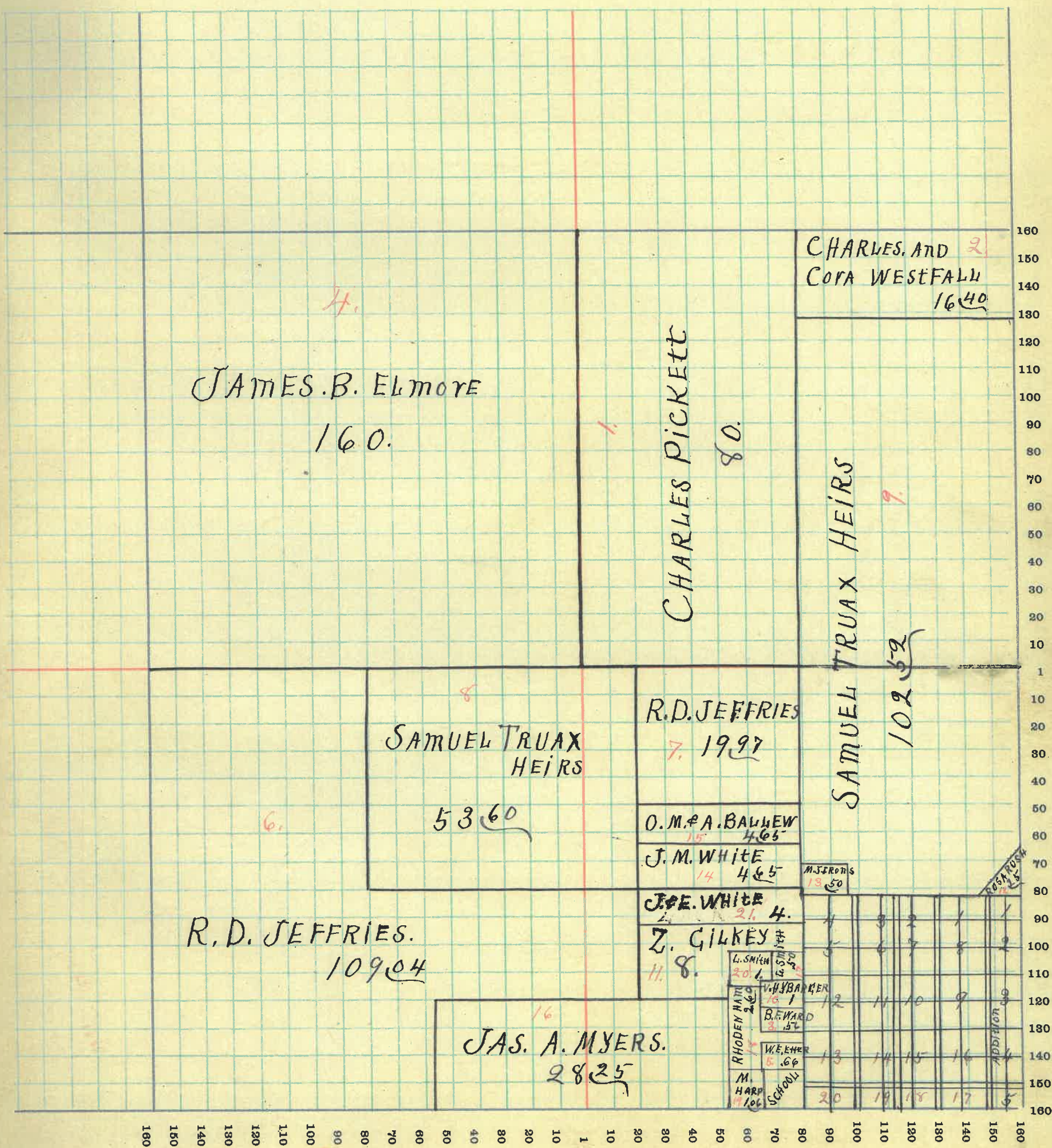
F. H. WOODBURN PRINTING CO. - TERRE HAUTE, IND.

NAMES OF OWNERS	No. on Plat	DESCRIPTION	Section	Township	Range	Acres	Hundredths	Value of Lands	Value of Improvements	Value of Lands and Improvements
Charley Pickett	1	W.H. N.E.Q	23	18	6	80		2800	700	3500
Charles T. & Cora A. Westfall	2	Pt. E.H. N.E.Q	23	18	6	16	40	500	500	1000
B. F. & Mary A. Ward	3	Pt. W.H. S.E.Q	23	18	6		56	55	400	455
James B. Elmore	4	N.W.Q	23	18	6	160		5800	500	6300
W. E. & S. E. Etter	5	Pt. W.H. S.E.Q	23	18	6		66	55	600	655
R. D. Jeffries	6	Pt. S.H	23	18	6	109	04	4100	1700	5800
" " "	7	Pt. S.H	23	18	6	19	97	720		720
Samuel Truax Heirs	8	Pt.	23	18	6	53	60	1850		1850
" " "	9	Pt.	23	18	6	102	52	3700	750	4450
Vogle Hybarger	10	Pt. W.H. S.E.Q	23	18	6	1		60		60
Jack T. & Laura Gilkey	11	Pt.	23	18	6	8		300	250	550
Rosa Rush	12	Pt. E.H. S.E.Q	23	18	6		25	30	300	330
Martha J. Irons	13	Pt. W.H. S.E.Q	23	18	6		50	50	100	150
John M. White	14	Pt. S.E.Q	23	18	6	4	65	200	600	800
O. M. & A. Ballew	15	Pt. E.H. S.E.Q	23	18	6	4	65	200	50	250
James A. & Martha R. Myers	16	Pt. S.H	23	18	6	28	25	1025	250	1275
Linn Smith	17	Pt. W.H. S.E.Q	23	18	6		50	55	400	455
Rhoden Ham	18	Pt. W.H. S.E.Q	23	18	6	2	60	175	650	825
Martha Karp	19	Pt. S.E.Q	23	18	6	1	06	80		80
Linn Smith	20	Pt. W.H. S.E.Q	23	18	6	1		55		55
John M. White	21	Pt. W.H. S.E.Q	23	18	6	4		170		170

SECTION NO. 23.

Congressional Township, No. 18. R. 6.


SCALE:—Forty rods to an inch, or ten rods to a space, Congress Land, which is one mile square for a section.
 Number of acres in this section, according to the United States Survey 599.21



SECTION NO. 15.

Congressional Township, No. 18. R. 5.

SCALE:—Forty rods to an inch, or ten rods to a space, Congress Land, which is one mile square for a section.
Number of acres in this section, according to the United States Survey 22.



MONTGOMERY COUNTY, INDIANA, 191

Assessor's Plat-Book for

Township, No.

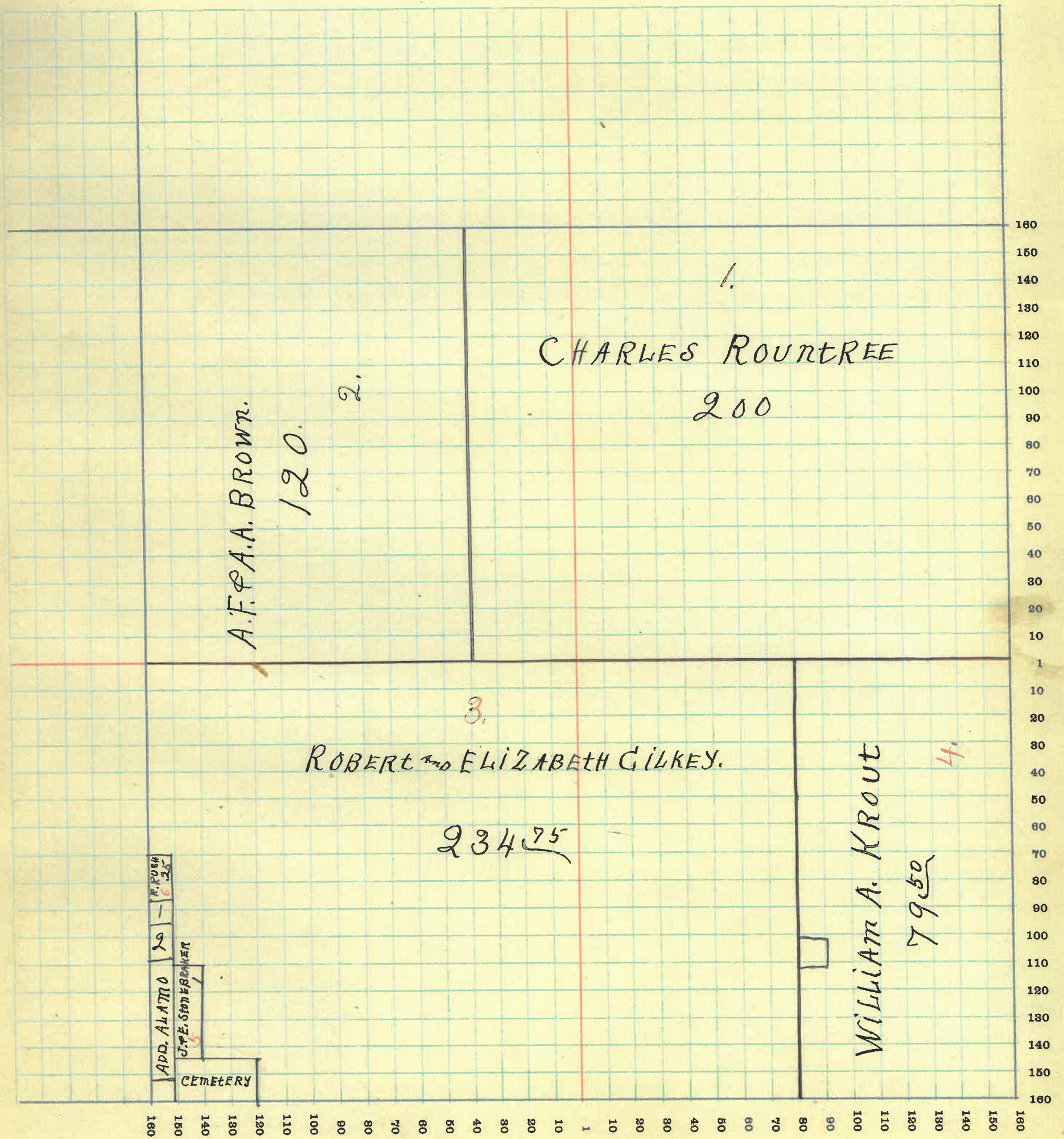
T. R. WOODBURN PRINTING CO., TERRE HAUTE, IND.

NAMES OF OWNERS	No. on Plat	DESCRIPTION	Section	Township	Range	Acres	Hundredths	Value of Lands	Value of Improvements	Value of Lands and Improvements
Charles Rountree	1	Pt. N.H.	24	18	6	200	7350	1000	8350	
A. F. A. A. Brown	2	Pt. N.W.Q	24	18	6	120	4300	750	5050	
Robert & Elizabeth Gilkey	3	Pt. S.H.	24	18	6	234	758000	1100	9100	
William A. Krout	4	Pt. E.H.S.E.Q.	24	18	6	79	502200	400	2600	
Jas. E. & Cornelia Stonbraker	5	Pt.	24	18	6	1	60	50	110	
Rosa Rush	6	Pt W.H. S.W.Q.	24	18	6		25	30	100	130

SECTION NO. 24

Congressional Township, No. 18 R. 6.

SCALE:—Forty rods to an inch, or ten rods to a space, Congress Land, which is one mile square for a section.
Number of acres in this section, according to the United States Survey 635.50



MONTGOMERY COUNTY, INDIANA, 191

Assessor's Plat-Book for

Township, No.

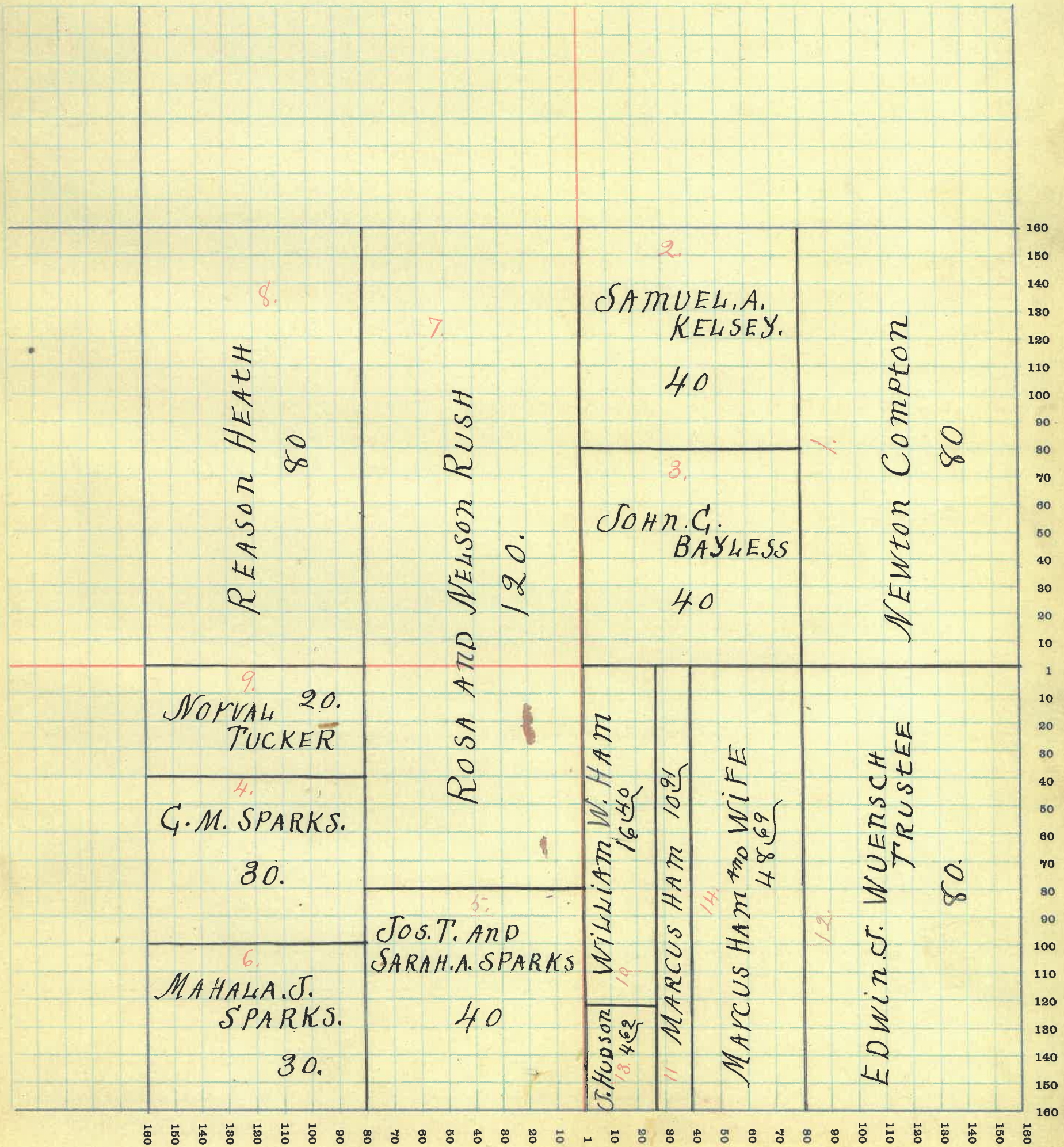
F. R. WOODBURN PRINTING CO., TERRE HAUTE, IND.

NAMES OF OWNERS	No. on Plat	DESCRIPTION	Section	Township	Range	Acres	Hundredths	Value of Lands	Value of Improvements	Value of Lands and Improvements
Orewton Compton	1	Pt. N.E.Q.	25	18	6	80	06	1400	500	1900
Samuel A. Kelsey	2	N.W.Q. N.E.Q.	25	18	6	40		650	300	950
John G. Bayless	3	S.W.Q. N.E.Q.	25	18	6	40		650		650
George M. Sparks	4	Pt. S.W.Q.	25	18	6	30		570	250	760
Jos. T. & Sarah A. Sparks	5	S.E.Q. S.W.Q.	25	18	6	40		680		680
Malala J. Sparks	6	Pt. S.E.Q. S.W.Q.	25	18	6	30		500	50	550
Rosa & Nelson Rush	7	Pt.	25	18	6	120		2720	600	3320
Reason Heath	8	W.H. N.W.Q.	25	18	6	80		2950		2950
Marval Tucker	9	Pt. W.H. S.W.Q.	25	18	6	20		520		520
Wm. W. Ham	10	Pt. W.H. S.E.Q.	25	18	6	16	40	210		210
Marcus Ham & Wife	11	Pt. W.H. S.E.Q.	25	18	6	10	91	155	100	255
Edwin J. Wienseh trustee	12	Pt. E.H. S.E.Q.	25	18	6	48	69	1150		1150
Thos. J. Hudson	13	Pt. S.H.	25	18	6	4	62	45	45	45
Marcus Ham & Wife	14	Pt. W.H. S.E.Q.	25	18	6	48	69	625	100	725

SECTION NO. 25.

Congressional Township, No. 18. R. 6.

SCALE:—Forty rods to an inch, or ten rods to a space, Congress Land, which is one mile square for a section. Number of acres in this section, according to the United States Survey 64187



MONTGOMERY COUNTY, INDIANA, 191

Assessor's Plat-Book for

Township, No.

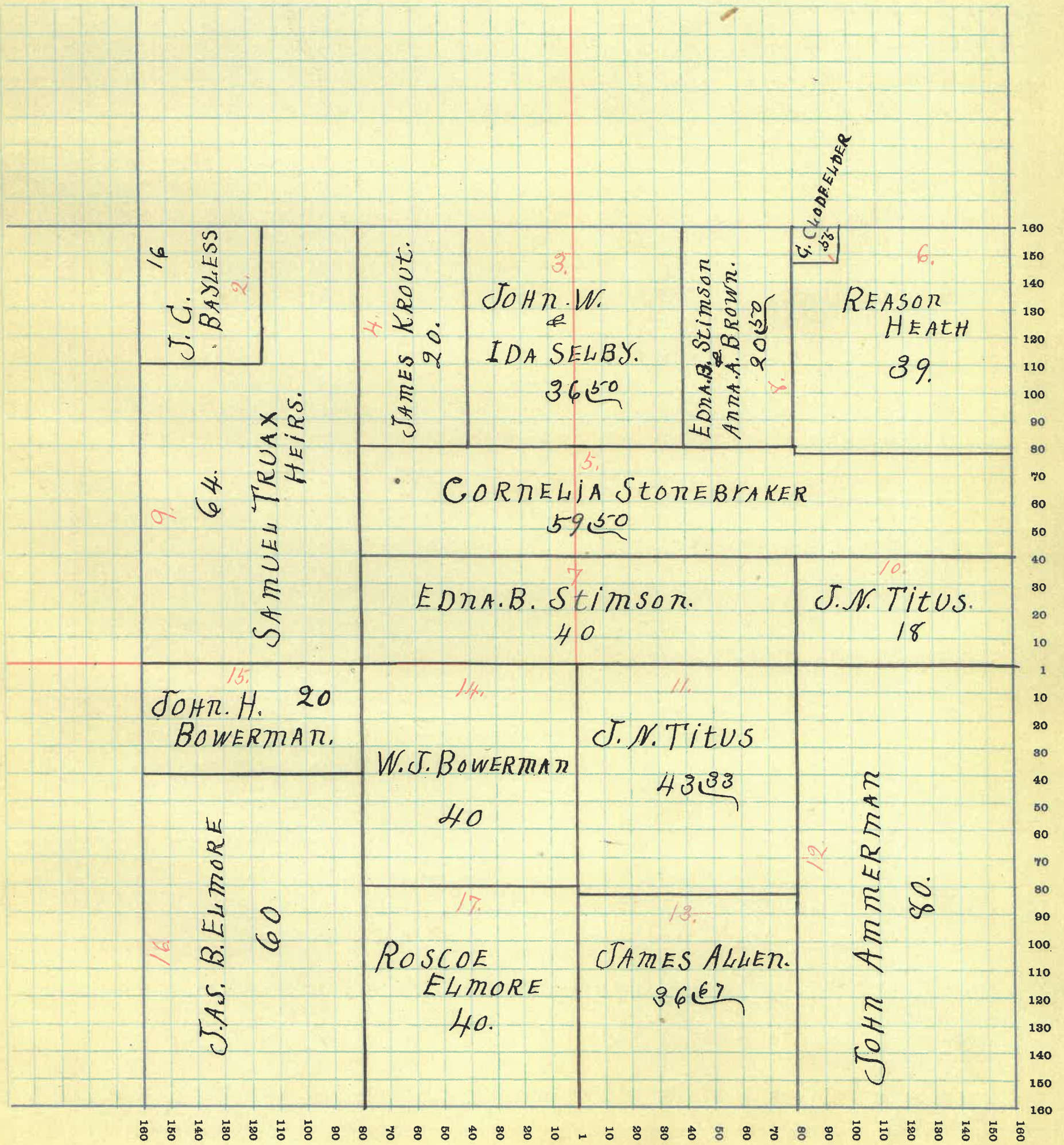
F. R. WOODBURN PRINTING CO. - TERRE HAUTE, IND

NAMES OF OWNERS	No. on Plat	DESCRIPTION	Section	Township	Range	Acres	Hundredths	Value of Lands	Value of Improvements	Value of Lands and Improvements
George Chodfelder	1	Pt. E.H. N.E.Q.	26	18	6	55	50	500	560	
John G. Bayless	2	Pt. W.H. N.W.Q.	26	18	6	16	610	500	1110	
John W. & Lida Selby	3	Pt. N.E.Q.	26	18	6	36	50	1275	350	1625
James W. Krout	4	Pt. W.H. N.E.Q.	26	18	6	20	800	300	1100	
Cornelia Stonemaker	5	Pt. N.H.	26	18	6	39	50	2050	500	2550
Reason Heath	6	Pt. W.H. N.E.Q.	26	18	6	39	1540	1300	2840	
Edna B. Stinson	7	S.H. S.W.Q. N.E.Q.	26	18	6	20				
" " "		S.H. S.E.Q. N.W.Q.	26	18	6	20	1400		1400	
Edna B. Stinson & Anna A. Brown	8	Pt.	26	18	6	20	50	820	820	
Samuel Swaney Heirs	9	Pt. W.H. N.W.Q.	26	18	6	64	2150		2150	
J. G. Titus	10	Pt. S.E.Q. N.E.Q.	26	18	6	18	670	700	1370	
J. G. Titus	11	Pt. S.E.Q.	26	18	6	43	33	1400	1400	
John Ammerman	12	Pt. E.H. S.E.Q.	26	18	6	80	2200	750	2950	
James Allen	13	Pt. S.W.Q. S.E.Q.	26	18	6	36	67	1025	525	1550
W. J. Bowerman	14	N.E.Q. S.W.Q.	26	18	6	40	1350	475	1825	
John H. Bowerman	15	N.H. N.W.Q. S.W.Q.	26	18	6	20	620	300	920	
Gas. B. Elmore	16	Pt. W.H. S.W.Q.	26	18	6	60	2000		2000	
Roseve Elmore	17	S.H. E.H. S.W.Q.	26	18	6	40	1350	500	1850	

SECTION NO. 26.

Congressional Township, No. 18. R. 6.

SCALE:—Forty rods to an inch, or ten rods to a space, Congress Land, which is one mile square for a section.
 Number of acres in this section, according to the United States Survey 634.05



MONTGOMERY COUNTY, INDIANA, 191

Assessor's Plat-Book for

Township, No.

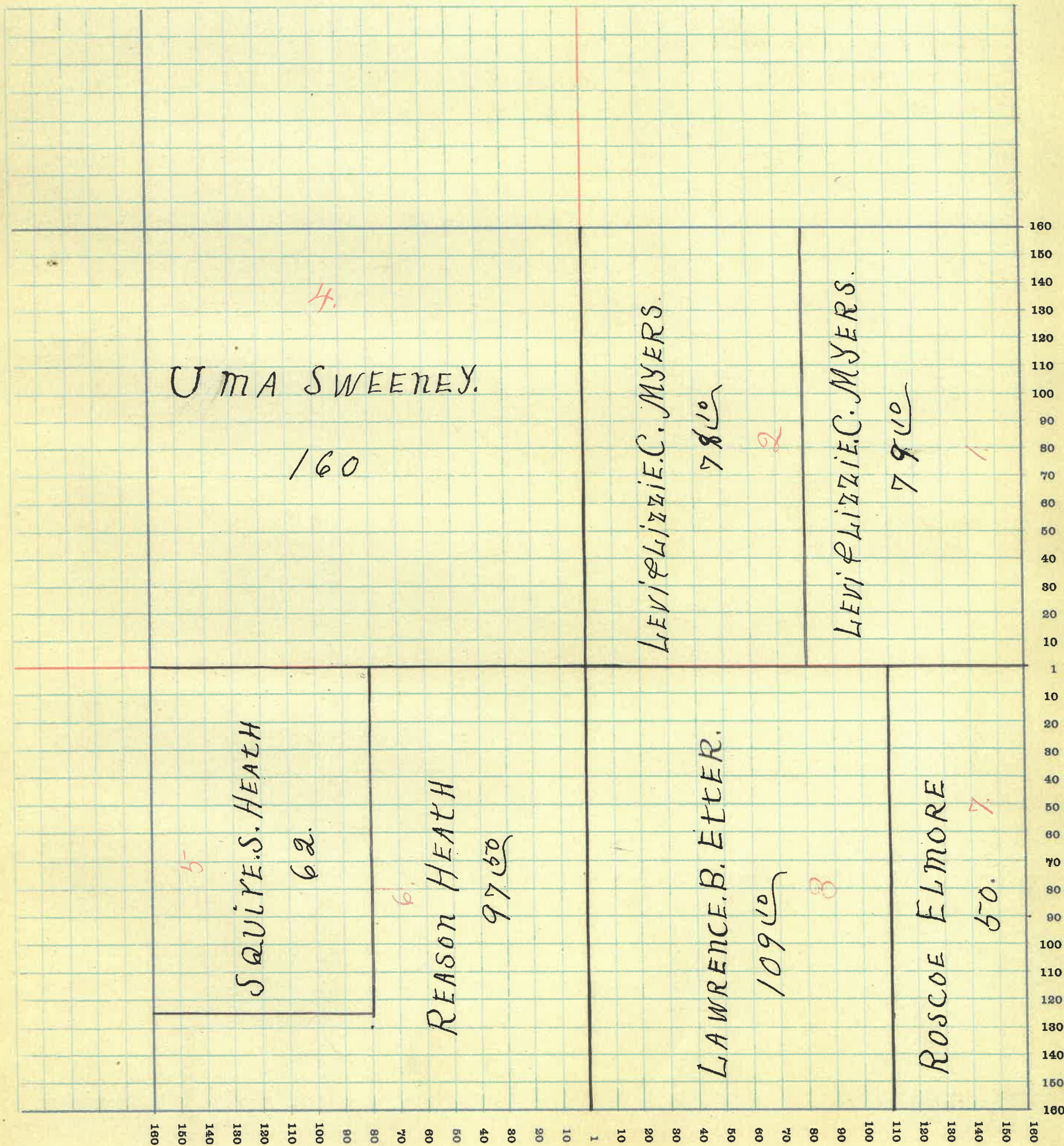
T. R. WOODBURN PRINTING CO. - TERRE HAUTE, IND.

NAMES OF OWNERS	No. on Plat	DESCRIPTION	Section	Township	Range	Acres	Hundredths	Value of Lands	Value of Improvements	Value of Lands and Improvements
Levi & Lizzie C. Myers	1	Pt. E.H.	27	18	6	79	10	2850		2850
" " "	2	Pt. E.H.	27	18	6	78	10	2900	100	3000
Lawrence B. Etter	3	Pt. E.H.	27	18	6	109	10	4850	850	4900
Uma Sweeney	4	N.W.Q.	27	18	6	160		5800	300	6100
Squire S. Heath	5	Pt. S.W.Q.	27	18	6	62		2250	750	3000
Reason Heath	6	Pt. S.W.Q.	27	18	6	97	50	3550	1000	4550
Roscoe B. Elmore	7	Pt. E.H. S.E.Q.	27	18	6	50		1725		1725

SECTION NO. 27.

Congressional Township, No. 18. R. 6.

SCALE:—Forty rods to an inch, or ten rods to a space, Congress Land, which is one mile square for a section.
Number of acres in this section, according to the United States Survey 635⁸⁰



MONTGOMERY COUNTY, INDIANA, 191

Assessor's Plat-Book for

Township, No.

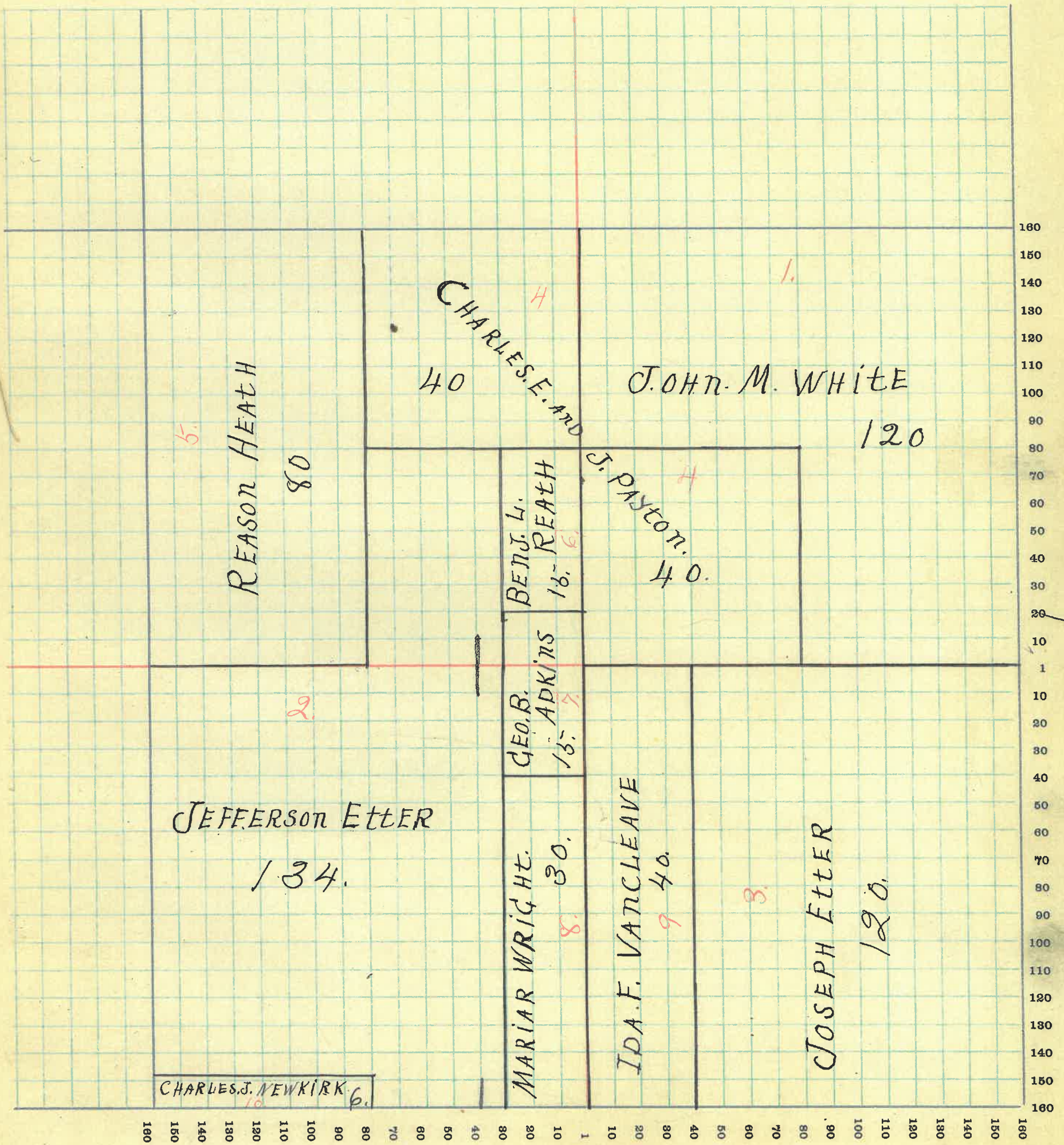
F. R. WOODBURN PRINTING CO., TERRE HAUTE, IND.

NAMES OF OWNERS	No. on Plat	DESCRIPTION	Section	Township	Range	Acres	Hundredths	Value of Lands	Value of Improvements	Value of Lands and Improvements
John M. White	1	Pt. N. E. Q.	34	18	6	120		3250		3250
Jefferson Etter	2	Pt. W. H.	34	18	6	134		2350	400	2750
Joseph Etter	3	S. E. Q. N. E. Q.	34	18	6	40				
"		S. E. Q.	34	18	6	80		1950	600	2550
Charles E. P. Payton	4	Pt. N. H.	34	18	6	80		2450	600	3050
Reason Heath	5	Pt. N. W. Q.	34	18	6	80		2450		2450
Benj. L. Keath	6	Pt. W. H.	34	18	6	15		460		460
George B. Adkins	7	Pt. W. H.	34	18	6	15		305	100	405
Maria M. Wright	8	Pt. W. H.	34	18	6	30		260		260
Iida Vanleave	9	S. W. Q. S. E. Q.	34	18	6	40		560	200	760
Charles J. Benkirk	10	Pt. S. W. Q. S. W. Q.	34	18	6	6		50		50

SECTION NO. 34.

Congressional Township, No. 18. R. 6.

SCALE:—Forty rods to an inch, or ten rods to a space, Congress Land, which is one mile square for a section.
Number of acres in this section, according to the United States Survey 640.



MONTGOMERY COUNTY, INDIANA, 191

Assessor's Plat-Book for

Township, No.

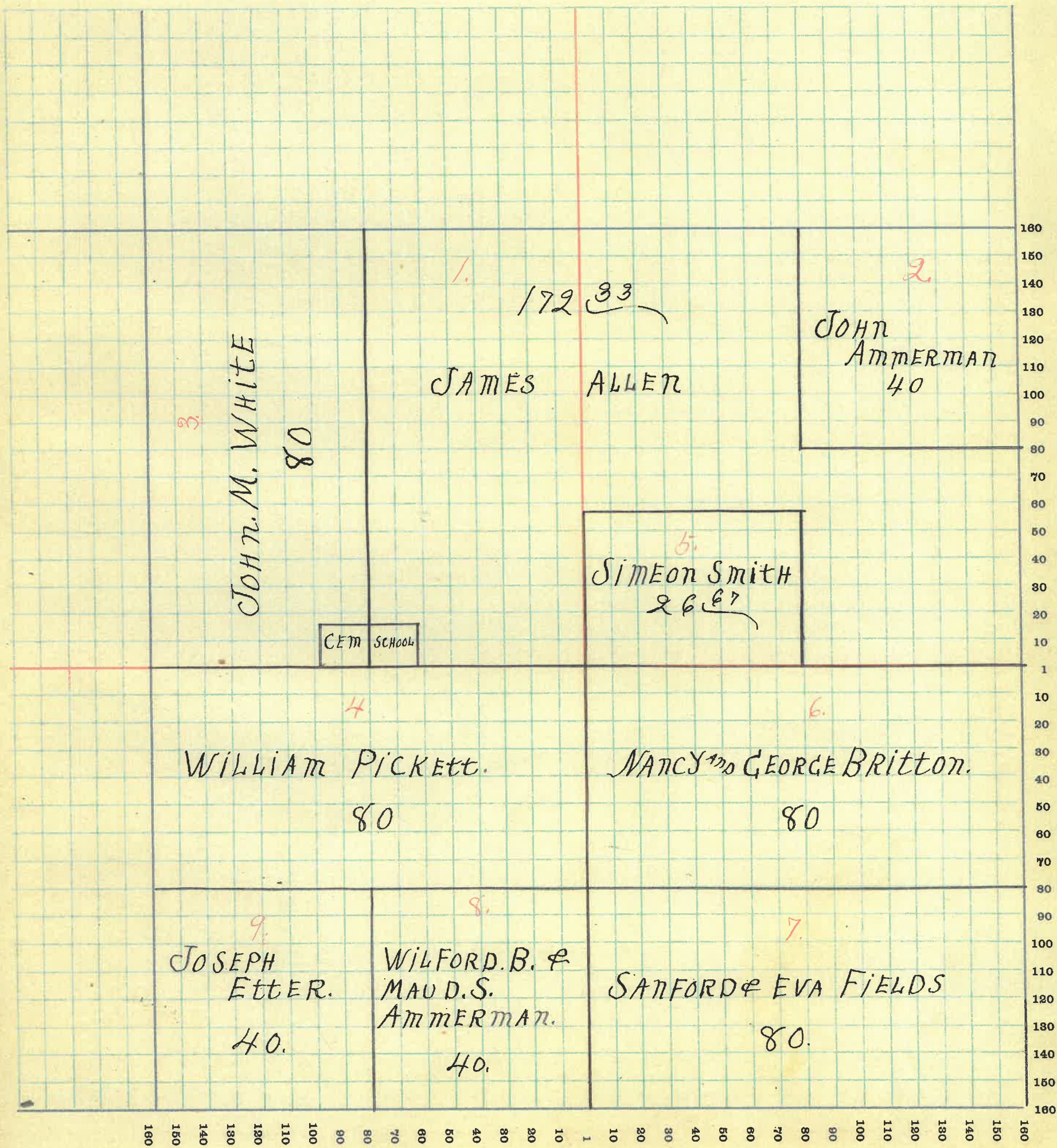
F. H. WOODBURN PRINTING CO. - TERRE HAUTE, IND.

NAMES OF OWNERS	No. on Plat	DESCRIPTION	Section	Township	Range	Acres	Hundredths	Value of Lands	Value of Improvements	Value of Lands and Improvements
James Allen.	1	Pt. N.H.	35	18	6	172	33	3400		3400
John Zimmerman.	2	Pt. N.E.Q. N.E.Q.	35	18	6	40		650		650
John White	3	W.H.N.W.Q	35	18	6	80		2100	600	2700
William Pickett	4	S.H.S.W.Q.	35	18	6	80		1050	250	1300
Simon Smith	5	Pt. S.W.Q. N.E.Q.	35	18	6	26	67	260	100	360
George W.E. Caney C. Britton	6	N.H.S.E.Q.	35	18	6	80		850	200	1050
Sanford E. E. Era D. Fields	7	S.H.S.E.Q	35	18	6	80		850	300	1150
Wilford B. P. Orand S. Ammenman	8	S.E.Q. S.W.Q	35	18	6	40		360	150	510
Joseph Etter	9	S.W.Q. S.W.Q	35	18	6	40		360		360

SECTION NO. 35.

Congressional Township, No. 18. R. 6.

SCALE:—Forty rods to an inch, or ten rods to a space, Congress Land, which is one mile square for a section.
Number of acres in this section, according to the United States Survey 639102



MONTGOMERY COUNTY, INDIANA, 191

Assessor's Plat-Book for

Township, No.

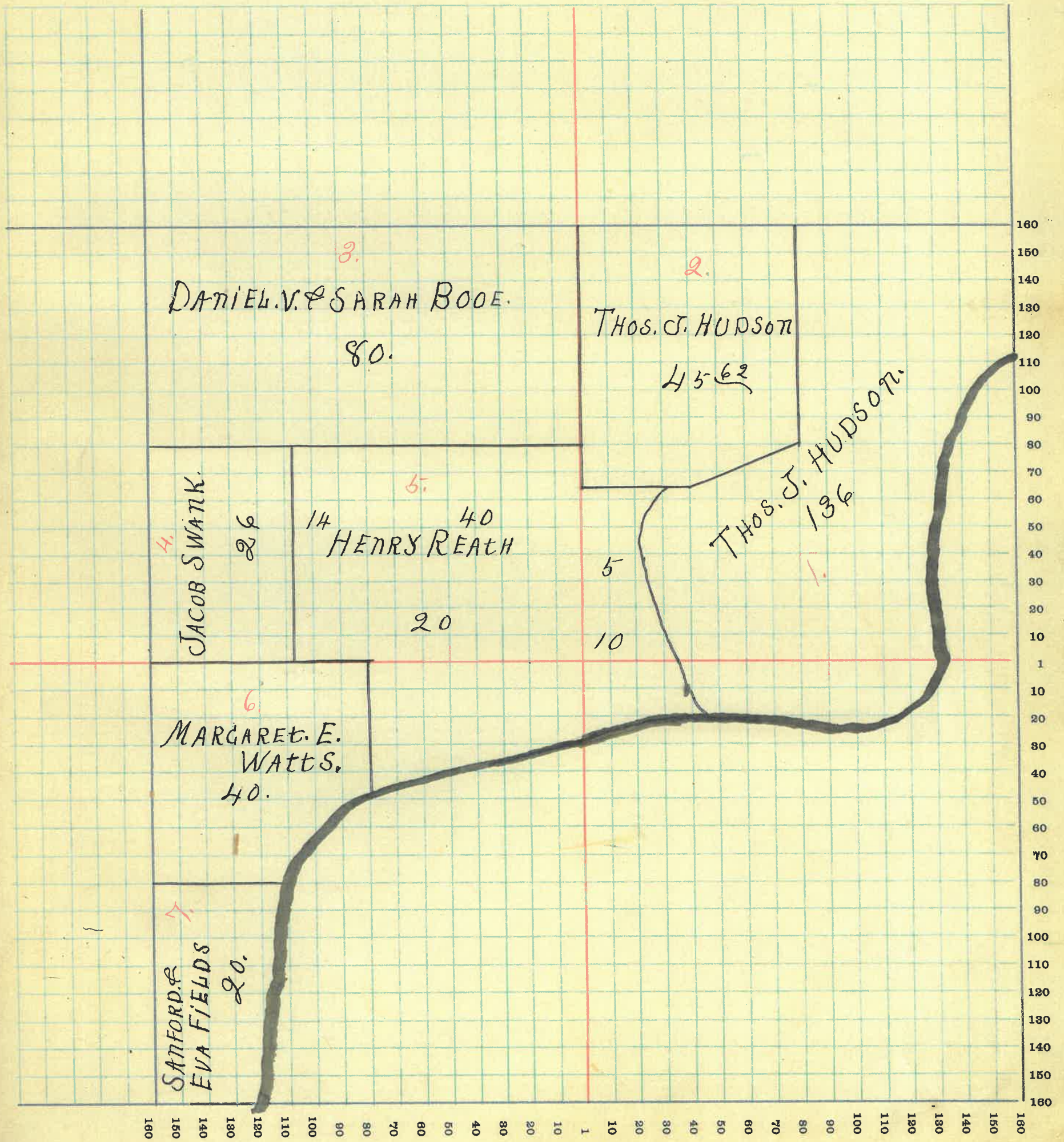
R. WOODBURN PRINTING CO. - TERRE HAUTE, IND

NAMES OF OWNERS	No. on Plat	DESCRIPTION	Section	Township	Range	Acres	Hundredths	Value of Lands	Value of Improvements	Value of Lands and Improvements
Thomas J. Hudson	1	Pt. E. H.	36	18	6	136		1325	550	1875
" "	2	Pt. W. H.	36	18	6	45	62	370	150	520
Daniel V. & Sarah Boole	3	N. H. N. W. Q.	36	18	6	80		800	250	1050
Jacob Swank	4	Pt. S. W. Q. N. W. Q.	36	18	6	26		250		250
Henry Reath	5	S. E. Q. N. E. Q.	36	18	6	40		860	175	535
" "		Pt. S. W. Q. N. W. Q.	36	18	6	14		125		125
" "		Pt. S. W. Q.	36	18	6	5		45		45
" "		Pt. N. E. Q. S. W. Q.	36	18	6	20		180		180
" "		Pt. N. W. Q. S. E. Q.	36	18	6	10		90		90
Margaret Watts	6	N. W. Q. S. W. Q.	36	18	6	40		250		250
Sanford & Eva Fields	7	W. H. S. W. Q. S. W. Q.	36	18	6	20		150		150

SECTION NO. 36.

Congressional Township, No. 18. R. 6.

SCALE:—Forty rods to an inch, or ten rods to a space, Congress Land, which is one mile square for a section.
Number of acres in this section, according to the United States Survey 436.62



MONTGOMERY COUNTY, INDIANA, 191

Assessor's Plat-Book for

Township, No.

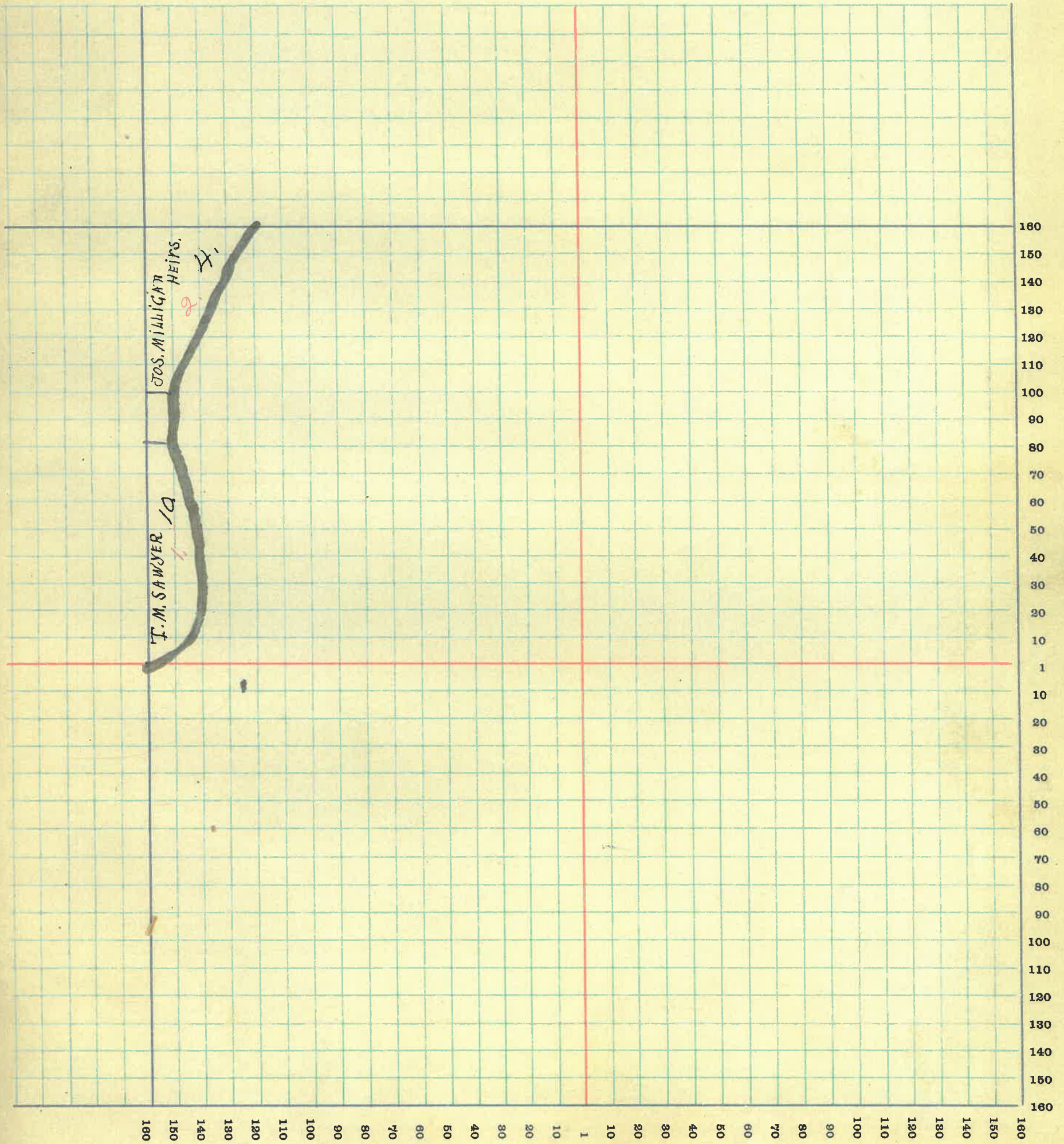
H. WOODBURN PRINTING CO., TERRE HAUTE, IND.

NAMES OF OWNERS	No. on Plat	DESCRIPTION	Section	Township	Range	Acres	Hundredths	Value of Lands	Value of Improvements	Value of Lands and Improvements
Thomas Sawyer	1	Pt. N.E. Q.	1	17	6	10	110		110	
Joseph Milligan Heirs	2	Pt. N.W. Q. N.W. Q.	1	17	6	4	45		45	

SECTION NO. 1.

Congressional Township, No. 17. R. 6.

SCALE:—Forty rods to an inch, or ten rods to a space, Congress Land, which is one mile square for a section.
Number of acres in this section, according to the United States Survey 14.



MONTGOMERY COUNTY, INDIANA, 191

Assessor's Plat-Book for

Township, No.

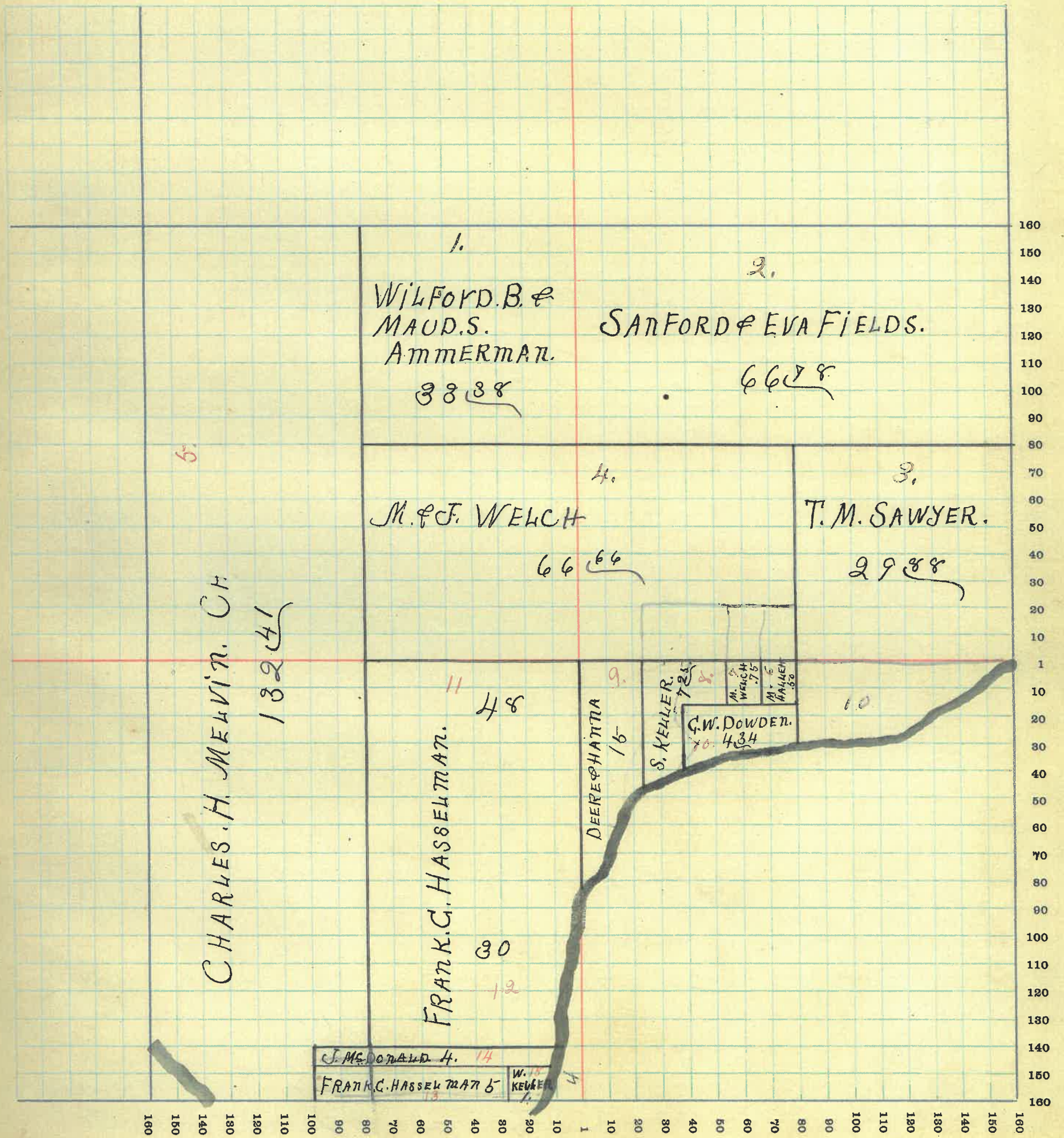
F. R. WOODBURN PRINTING CO., TERRE HAUTE, IND.

NAMES OF OWNERS	No. on Plat	DESCRIPTION	Section	Township	Range	Acres	Hundredths	Value of Lands	Value of Improvements	Value of Lands and Improvements
Wilford B. & Anna S. Ammerman	1	Pt. N.W. Q	2	17	6	33	38	240		240
Sanford & Eva Fields	2	Pt. N.H. N.E. Q	2	17	6	66	78	430		430
Thomas M. Sawyer	3	Pt. N.W. Q. N.E. Q	2	17	6	29	88	285	250	535
Michael & James Welch	4	Pt. S.W. Q. N.E. Q	2	17	6	66	66	625	200	825
" " "		Pt. S.E. Q. N.W. Q	2	17	6					
Charles H. Inelvin	5	Pt. N.W. Q	2	17	6					
" " "		Pt. W.H. S.W. Q	2	17	6	132	41	1200	300	1500
Mary Hallett	6	Pt. S.E. Q	2	17	6		50	25	150	175
Mary E. Welch	7	Pt. S.E. Q	2	17	6		75	30	150	180
Sylvester Keller	8	Pt. S.E. Q	2	17	6	7	25	115	200	315
Deere & Hanna	9	Pt.	2	17	6	15		160	200	360
George W. Dowden	10	Pt. S.E. Q	2	17	6	4	34	105	250	355
Frank G. Hasselman	11	Pt. E.H. S.W. Q	2	17	6	48		320	300	620
" " "	12	" " "	2	17	6	30		250		250
" " "	13	Pt. S.E. Q. S.W. Q	2	17	6	5		40		40
Jeff O. Donald "etal."	14	Pt. E.H. S.W. Q	2	17	6	4		35		35
William E. Keller	15	Pt. S.W. Q	2	17	6	1		10		10

SECTION NO. 2.

Congressional Township, No. 17. R. 6.

SCALE:—Forty rods to an inch, or ten rods to a space, Congress Land, which is one mile square for a section.
Number of acres in this section, according to the United States Survey 45495



MONTGOMERY COUNTY, INDIANA, 191

Assessor's Plat-Book for _____ Township, No. _____

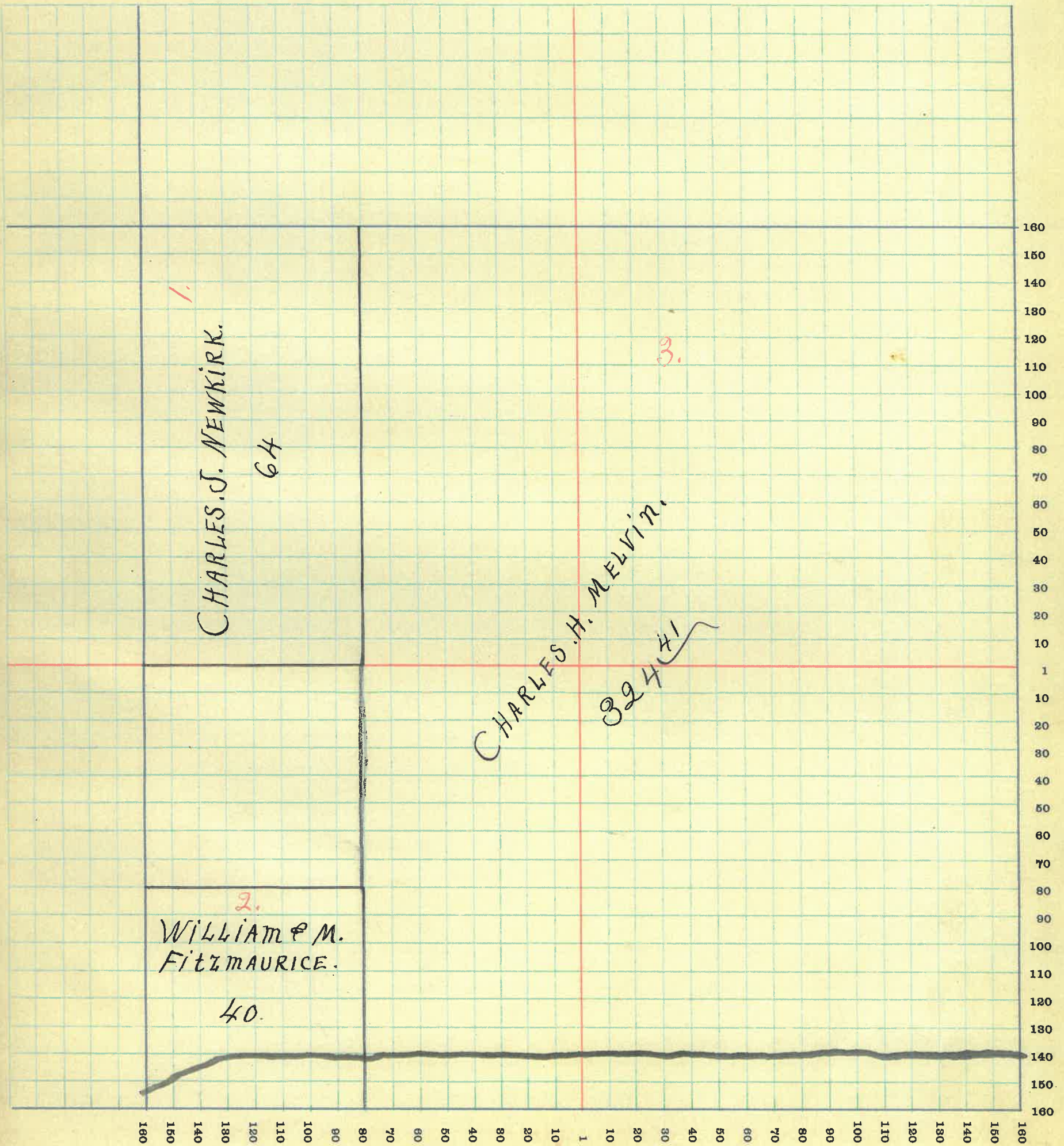
F. R. WOODBURN PRINTING CO., TERRE HAUTE, IND.

NAMES OF OWNERS	No. on Plat	DESCRIPTION	Section	Township	Range	Acres	Hundredths	Value of Lands	Value of Improvements	Value of Lands and Improvements
Charles J. Chewbark	1	Pt. W. H. N. W. Q	3	17	6	64		365		365
William & Co. Fitzmaurice	2	Pt. S. W. Q	3	17	6	40		285		285
Charles H. Melvin	3	Pt. N. E. Q	3	17	6	324	41	3650	500	4150
.....		Pt.	3	17	6					

SECTION NO. 3.

Congressional Township, No. 17. R. 6.

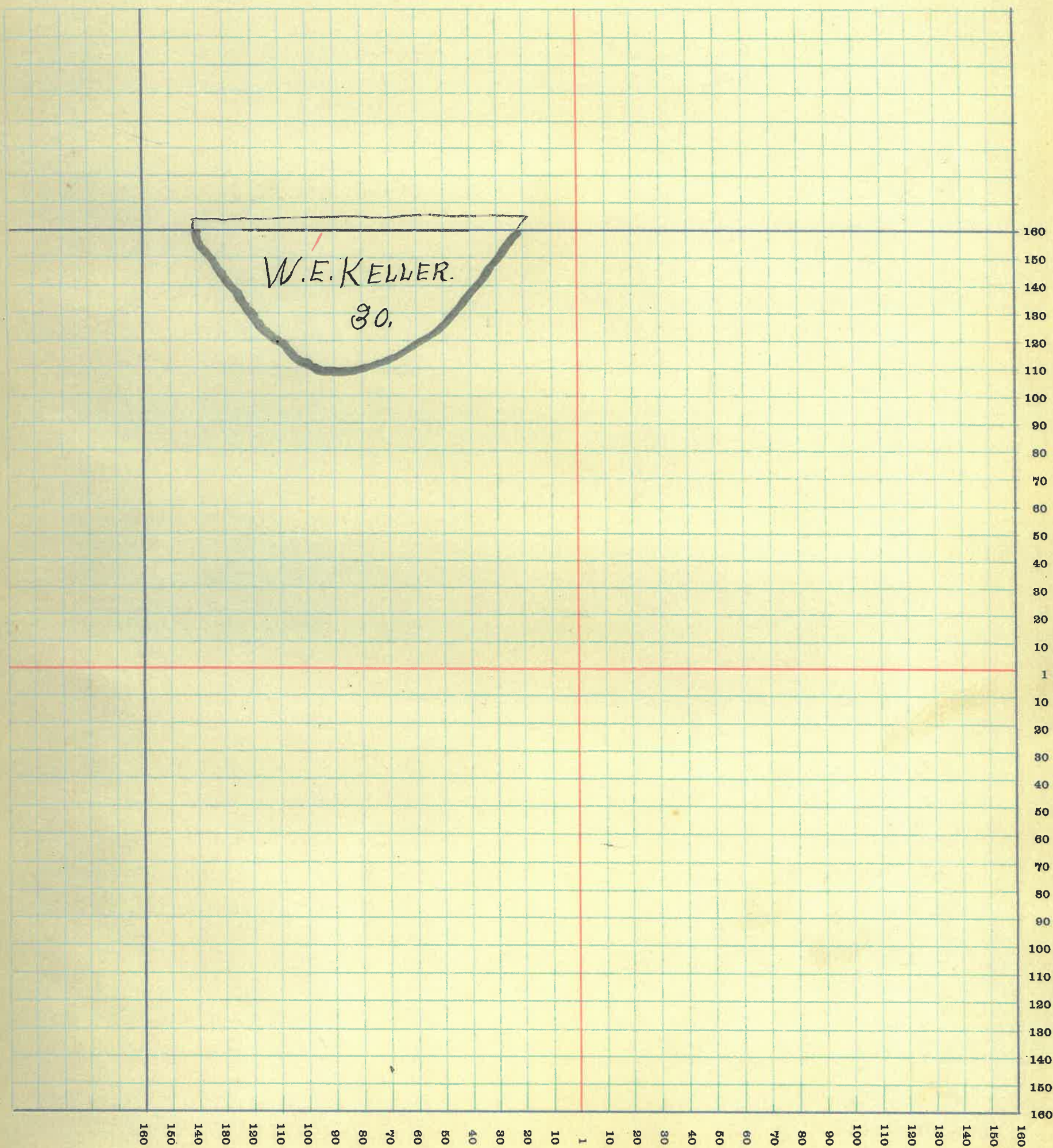
SCALE:—Forty rods to an inch, or ten rods to a space, Congress Land, which is one mile square for a section.
Number of acres in this section, according to the United States Survey 42841



SECTION NO. 11.

Congressional Township, No. 17. R. 6.

SCALE:—Forty rods to an inch, or ten rods to a space, Congress Land, which is one mile square for a section.
Number of acres in this section, according to the United States Survey 30.



MONTGOMERY COUNTY, INDIANA, 191

Assessor's Plat-Book for

ALAMO

Township, No. _____

J. R. WOODBURN PRINTING CO., TERRE HAUTE, IND.

NAMES OF OWNERS	No. on Plat	DESCRIPTION	Section	Township	Range	Acres	Hundredths	Value of Lands	Value of Im- provements	Value of Lands and Improvements
		<i>Lots</i>					<i>Block,</i>	<i>Lots</i>		
<i>Ammerman William & Ella</i>										
<i>Ammerman William & Ella</i>		<i>Pt. 1.</i>	<i>O.P.</i>			<i>5</i>		<i>15</i>		<i>15</i>
<i>Bell Mary J.</i>		<i>3, 4, 5, 6, 7, 8</i>	<i>Add.</i>			<i>2</i>		<i>200</i>	<i>100</i>	<i>300</i>
<i>Baller O. & A.</i>		<i>3, 6</i>	<i>O.P.</i>			<i>6</i>		<i>90</i>	<i>300</i>	<i>390</i>
<i>Brown A. J. & A. A.</i>		<i>5, 6, 7</i>	<i>O.P.</i>			<i>2</i>		<i>135</i>	<i>700</i>	<i>835</i>
<i>Bell Benj. F. & Sarah E.</i>		<i>3, 4</i>	<i>O.P.</i>			<i>18</i>		<i>90</i>	<i>220</i>	<i>310</i>
<i>Brown John E.</i>		<i>3</i>	<i>O.P.</i>			<i>17</i>		<i>45</i>	<i>300</i>	<i>345</i>
<i>Bayless John & Lydia</i>		<i>2</i>	<i>O.P.</i>			<i>19</i>		<i>45</i>	<i>350</i>	<i>395</i>
<i>Brown Allen</i>		<i>3, 4, 5, N² 6, N² 7, N² 8</i>	<i>Add.</i>			<i>4</i>		<i>170</i>	<i>300</i>	<i>470</i>
<i>Brown Anna A.</i>		<i>Pt. 2</i>	<i>O.P.</i>			<i>14</i>		<i>10</i>	<i>75</i>	<i>85</i>
<i>Burk Mary H.</i>		<i>1, 2, 3, 4, 5</i>	<i>B & T. Add.</i>			<i>5</i>		<i>170</i>	<i>300</i>	<i>470</i>
<i>Clark Caroline W.</i>		<i>3, 6</i>	<i>O.P.</i>			<i>11</i>		<i>100</i>	<i>300</i>	<i>400</i>
" " "		<i>5, 6</i>	<i>O.P.</i>			<i>13</i>		<i>90</i>	<i>50</i>	<i>140</i>
" " "		<i>9, 10</i>	<i>Add.</i>			<i>2</i>		<i>65</i>		<i>65</i>
<i>Close Ada A.</i>		<i>1, 2</i>	<i>O.P.</i>			<i>20</i>		<i>90</i>	<i>2000</i>	<i>2090</i>
<i>Clodfelter George</i>		<i>3, 4</i>	<i>O.P.</i>			<i>20</i>		<i>90</i>		<i>90</i>
" " "		<i>Pt 7, Pt 8,</i>	<i>O.P.</i>			<i>12</i>		<i>35</i>	<i>220</i>	<i>255</i>
<i>Deeta Chas. B. & Clara</i>		<i>3, 4</i>	<i>O.P.</i>			<i>5</i>		<i>90</i>	<i>220</i>	<i>310</i>
<i>Etter W. E. & Trustee</i>										
<i>of Alamo Lodge No 230, I. O. O. F.</i>		<i>Pt. 5</i>	<i>O.P.</i>			<i>11</i>		<i>20</i>	<i>1000</i>	<i>1020</i>
<i>Elmore Leslie H.</i>		<i>Pt. 7, Pt. 8</i>	<i>O.P.</i>			<i>12</i>		<i>30</i>	<i>125</i>	<i>155</i>
<i>Fullenwider William,</i>		<i>2</i>	<i>O.P.</i>			<i>6</i>		<i>45</i>	<i>150</i>	<i>195</i>
<i>Fishers George & Maggie,</i>		<i>5, 6</i>	<i>O.P.</i>			<i>12</i>		<i>90</i>	<i>200</i>	<i>290</i>
<i>Fruiter Hadley W. & Annie E.</i>		<i>8, 4</i>	<i>O.P.</i>			<i>8</i>		<i>85</i>	<i>225</i>	<i>310</i>
<i>Fruite Samuel & Katie</i>		<i>5, 6</i>	<i>O.P.</i>			<i>7</i>		<i>90</i>	<i>250</i>	<i>340</i>
<i>Grimes Rachel,</i>		<i>8</i>	<i>O.P.</i>			<i>2</i>		<i>45</i>	<i>400</i>	<i>445</i>
<i>Grimes John H.,</i>		<i>5, 6</i>	<i>O.P.</i>			<i>1</i>		<i>90</i>	<i>250</i>	<i>340</i>
<i>Gilkey Martha E.</i>		<i>8, 9, 10</i>	<i>Add.</i>			<i>1</i>		<i>100</i>	<i>300</i>	<i>400</i>
<i>Gilkey Samuel H. & An. E.</i>		<i>1, 2</i>	<i>Add</i>			<i>2</i>		<i>65</i>	<i>100</i>	<i>165</i>
<i>Goble Esther F.,</i>		<i>5, 6</i>	<i>O.P.</i>			<i>14</i>		<i>90</i>	<i>150</i>	<i>240</i>
<i>Gass Tillman H. & E.</i>		<i>Pt. 3</i>	<i>O.P.</i>			<i>15</i>		<i>35</i>	<i>150</i>	<i>185</i>
" " "		<i>Pt. 7, Pt. 8</i>	<i>O.P.</i>			<i>10</i>		<i>45</i>	<i>100</i>	<i>145</i>
<i>Griffith Margaret M.</i>		<i>3, 4</i>	<i>O.P.</i>			<i>13</i>		<i>90</i>	<i>500</i>	<i>690</i>
<i>Ham Henry C</i>		<i>7, 8</i>	<i>O.P.</i>			<i>1</i>		<i>85</i>	<i>200</i>	<i>285</i>
<i>Hysbarger Rolan</i>		<i>2</i>	<i>O.P.</i>			<i>9</i>		<i>45</i>	<i>125</i>	<i>170</i>

MONTGOMERY COUNTY, INDIANA, 191

Assessor's Plat-Book for _____

Township, No. _____

T. R. WOODBURN PRINTING CO., TERRE HAUTE, IND.

NAMES OF OWNERS	No. on Plat	DESCRIPTION	Section	Township	Range	Acres	Hundredths	Value of Lands	Value of Improvements	Value of Lands and Improvements
		<i>Lots</i>						<i>Block</i>		<i>Lots</i>
<i>Harp Martha</i>		<i>Pt 5, Pt 6,</i>	<i>O.P.</i>			<i>9</i>		<i>45</i>		<i>45</i>
" "		<i>Pt. 5.</i>	<i>O.P.</i>			<i>11</i>		<i>30</i>	<i>175</i>	<i>205</i>
<i>Hysbarger Charles &</i>		<i>N² 1, N² 2, 3, 4</i>	<i>Add.</i>			<i>3</i>		<i>85</i>	<i>100</i>	<i>185</i>
<i>Hancock George.</i>		<i>5, 6</i>	<i>O.P.</i>			<i>10</i>		<i>90</i>	<i>175</i>	<i>265</i>
<i>Hysbarger Sarah Eliz.</i>		<i>7, 8</i>	<i>O.P.</i>			<i>15</i>		<i>90</i>	<i>400</i>	<i>490</i>
" " "		<i>S.H. 5, S.H. 6</i>	<i>O.P.</i>			<i>16</i>		<i>45</i>	<i>150</i>	<i>195</i>
<i>Harwood Samuel Jr.</i>		<i>7, 8</i>	<i>O.P.</i>			<i>16</i>		<i>80</i>	<i>250</i>	<i>330</i>
<i>Hudson Cecil G.</i>		<i>1, 8</i>	<i>O.P.</i>			<i>9</i>		<i>90</i>	<i>220</i>	<i>310</i>
<i>Irons Martha J.</i>		<i>1, 2</i>	<i>O.P.</i>			<i>13</i>		<i>90</i>		<i>90</i>
" " "		<i>5, 6, 7, 8</i>	<i>O.P.</i>			<i>4</i>		<i>180</i>	<i>600</i>	<i>780</i>
" " "		<i>3, 4</i>	<i>O.P.</i>			<i>12</i>		<i>90</i>	<i>300</i>	<i>390</i>
<i>Krout Clarissa</i>		<i>3^{Pt} 4.</i>	<i>O.P.</i>			<i>10</i>		<i>65</i>	<i>250</i>	<i>315</i>
" " "		<i>Pt 5, Pt 6.</i>	<i>O.P.</i>			<i>9</i>		<i>45</i>	<i>100</i>	<i>145</i>
<i>Krout Thos. H. "etal"</i>		<i>Pt 9, Pt 10 1/2</i>	<i>Add</i>			<i>4</i>		<i>35</i>	<i>150</i>	<i>185</i>
<i>Kremer Rebecca</i>		<i>7, 8</i>	<i>O.P.</i>			<i>7</i>		<i>90</i>	<i>300</i>	<i>390</i>
<i>Kelsey Samuel A.</i>		<i>S.H. 6, S.H. 7, S.H. 8.</i>	<i>Add.</i>			<i>4</i>		<i>60</i>	<i>275</i>	<i>335</i>
<i>Lindsay Julia A.</i>		<i>1. Pt 2.</i>	<i>O.P.</i>			<i>14</i>		<i>75</i>	<i>375</i>	<i>450</i>
<i>Livingston James A.</i>		<i>Pt 7</i>	<i>O.P.</i>			<i>11</i>		<i>10</i>	<i>50</i>	<i>60</i>
<i>Lane Prudence</i>		<i>2</i>	<i>O.P.</i>			<i>10</i>		<i>45</i>	<i>160</i>	<i>205</i>
<i>Miles Mary J.</i>		<i>6, 7</i>	<i>Add.</i>			<i>1</i>		<i>80</i>	<i>50</i>	<i>130</i>
<i>Matthes Martin</i>		<i>1, 2</i>	<i>O.P.</i>			<i>16</i>		<i>90</i>	<i>200</i>	<i>290</i>
<i>Matthes A. & Co.</i>		<i>1, Pt 7, Pt 8.</i>	<i>O.P.</i>			<i>10</i>		<i>90</i>	<i>200</i>	<i>290</i>
<i>Miller Roy C. & Mary</i>		<i>1, 2</i>	<i>Add.</i>			<i>4</i>		<i>75</i>	<i>300</i>	<i>375</i>
" " "		<i>N² 9, N² 10</i>	<i>Add</i>			<i>4</i>		<i>35</i>		<i>35</i>
<i>Miller Sarah A.</i>		<i>7</i>	<i>O.P.</i>			<i>9</i>		<i>45</i>	<i>250</i>	<i>295</i>
<i>McCadden Willard</i>		<i>Pt. 4</i>	<i>O.P.</i>			<i>10</i>		<i>10</i>		<i>10</i>
" " "		<i>8</i>	<i>O.P.</i>			<i>11</i>		<i>55</i>	<i>300</i>	<i>355</i>
" " "		<i>Pt 7</i>	<i>O.P.</i>			<i>11</i>		<i>30</i>	<i>100</i>	<i>130</i>
<i>McCain Emma,</i>		<i>1, 2</i>	<i>O.P.</i>			<i>15</i>		<i>90</i>	<i>220</i>	<i>310</i>
<i>Newkirk Jonathan</i>		<i>1</i>	<i>O.P.</i>			<i>19</i>		<i>45</i>		<i>45</i>
" " "		<i>Pt 3, 4</i>	<i>O.P.</i>			<i>15</i>		<i>50</i>	<i>300</i>	<i>350</i>
<i>Opferman John</i>		<i>5, 6, 7.</i>	<i>Add</i>			<i>3</i>		<i>105</i>	<i>100</i>	<i>205</i>
<i>Parrett Martin</i>		<i>4</i>	<i>O.P.</i>			<i>17</i>		<i>45</i>	<i>200</i>	<i>245</i>
<i>Pickett Charles.</i>		<i>Pt. 7, Pt. 8.</i>	<i>O.P.</i>			<i>12</i>		<i>40</i>	<i>1250</i>	<i>1290</i>

MONTGOMERY COUNTY, INDIANA, 191

Assessor's Plat-Book for

Township, No.

F. R. WOODBURN PRINTING CO. TERRE HAUTE, IND.

NAMES OF OWNERS	No. on Plat	DESCRIPTION	Section	Township	Range	Acres	Hundredths	Value of Lands	Value of Improvements	Value of Land and Improvements
Stubbins Archibald A.		S.H. 4, 5	Q.P.			6		65	200	265
Stonebraker Rebecca "Etal"		Pt 1. Q.	Q.P.			11		75	200	275
Smith Jas. L. & Sarah A.		3, 4	Q.P.			9		90	300	390
Smith Jas. M. & Jane E.		6, 7, 8	Q.P.			3		135	300	435
Stonebraker Cornelia		1, 2	Q.P.			18		90	370	460
"		N.H. 4	Q.P.			6		25		25
"		1, 2	Q.P.			17		90	370	460
Stonebraker Jos. E. & Cornelia		S.H. 1 S.H. 2	Add			3		35		35
"		8, 9, 10	Add			3		110	400	510
Stonebraker D. A.		1, 2, 7, 8	Q.P.			8		170	400	570
Stonebraker Harriet E.		1	Q.P.			6		45	300	345
Smith Susan A.		3, 4, Pt. 5, 6	Q.P.			16		135	250	385
Simms Enoch		5	Q.P.			3		45	250	295
Stonebraker Claude F. & Lena E.		7, 8	Q.P.			14		90	150	240
Titus Mary & Leda H.		3, 4	Q.P.			19		90	500	590
The Alamo Co. Ex. Tel. Co.		Pt. 1	Q.P.			11		5	50	55
Titus Emma M.		8	Q.P.			13		45	350	395
Daughan & Casey		Pt. 7. Pt. 8.	Q.P.			12		30	325	355
White Will E. & Mahala		3, 4	Q.P.			14		90	275	365
Westfall Mary A.		Pt. 1, 2, 7, 8	Q.P.			5		170	375	545
Ward B. F.		Pt. 7	Q.P.			11		30	225	255
Walters Prudy L.		1, 2	Q.P.			12		90	350	440
Weikel Samuell		1, 2, 3, 4	Q.P.			7		180	250	430
Whiteston Margaret J.		5, 6	Q.P.			8		90	360	450
Young W. H.		7	Q.P.			13		45	350	395

MONTGOMERY COUNTY, INDIANA, 191

A

Assessor's Plat-Book for

Township, No.

	4		
5	6	7	8
NAMES OF OWNERS			

	3		
5	6	7	8
DESCRIPTION			

		2	
5	6	7	8
Value of Lands		Value of Improvements	
Value of Lands and Improvements			

No. on Plat

Section

Township

Range

Acres

Hundredths

4	3	2	1
---	---	---	---

4	3		1
		2	

	3	2	1
		4	

5	6	7	8

5	6	7	8

	5		
		6	
7	8	9	10

4	3	2	1
---	---	---	---

4	3		1
		2	

3		2	
		4	

5	6	7	8

5	6	7	8

5	6	7	8

4	3	2	1
---	---	---	---

4	3	2	1
---	---	---	---

4	3	2	
---	---	---	--

5	6	7	8

5	6	7	8

5			
		6	
7	8	9	10

4	3	2	1
---	---	---	---

4	3	2	1
---	---	---	---

4	3	2	
---	---	---	--

CITIZENS
1362



BELL
697

25 SOUTH SIXTH STREET

No. 2863

When a new book is ordered, all that is necessary is to give
the above number

