

Assessor's Plat Book

1919

Ripley Township
MONTGOMERY COUNTY, INDIANA

T. B. Woodburn Printing Co., Terre Haute.

CITIZENS
1362

PRINTING
Woodburn
TERRE HAUTE

SELL
697

25 SOUTH SIXTH STREET

No. 2863

When a new book is desired, all that is necessary is to give
the above number.

Assessor's Plat Book
Ripley Township
Montgomery County,
Indiana

1919

Last Name	First Name	Page	Notes
Adkins	Geo B	70, 71	
Alamo		61, 63	addition
Alamo		84	Alamo
Alamo		85, 86	Alamo; addition to
Alamo		87	Alamo: Old plot
Allen	James	66, 67, 72, 73	
alley		84	Alamo
Ammerman	Wm Ella	83	Alamo
Ballew	C and A	83	Alamo
Ballew	O M and A	60, 61	
Bard	A E	8, 9	
Bard	Albert E	6, 7	
Bard	Anna	6, 7	
Bard	Ida	6, 7, 8, 9	
Bard	Rosa	6, 7, 8, 9	
Bayless	John and L	83	Alamo
Bayless	John G	64, 65, 66, 67	
Bell	Ben F and Sarah	83	Alamo
Bell	Ed and Florence	83	Alamo
Berry	Edward and Mary E	8, 9	
Bonnell	Harry M and Elizabeth	44, 45	
Booe	Daniel and Sarah	50, 51, 74, 75	
Bowerman	John H	66, 67	
Bowerman	N J	66, 67	
Brown	A F and A	62, 63	
Brown	A F and A A	83	Alamo
Brown	Anna	66, 67	
Brown	Anna A	83	Alamo
Brown	Charles E	72, 73	
Burk	Mary H	85	Alamo
Busenbark	Emma	42, 43, 44, 45, 46, 47	
Cedars	Della	48, 49	
cemetery		5, 49, 63, 73	
Church		5, 49	
Clements	Ray P	24, 25	
Clemmons	J M	16, 17	
Clemmons	W	8, 9	
Clevenger	Wm R and Emma C	12, 13	
Clodfelter	Froma	66, 67	
Clodfelter	Froma	83	Alamo
Clore	Ada A	83	Alamo
Clore	Jesse	83	Alamo
Clough	Tipton	6, 7	
Compton	Newton	64, 65	
Cooper	Harry and Henry	8, 9	
Cox	Joseph W	68, 69	
Davidson	J F and Nina	4, 5	
Davis	Carrie E	28, 29, 32, 33	
Davis	Charles C	6, 7	
Davis	Charles W	2, 3	
Davis	Simon C	22, 23	
Deets	Charles B and C	83	Alamo
Denman	Thomas S	10, 11	
Docterman	Hanna	46, 47	
Dodd	Frank	2, 3, 16, 17	
Doherty	Fred	26, 27	
Dowden	George	76, 77	
Dyson	Mary	83	Alamo
Ellis	Laura M	40, 41	
Ellis	Robert S and M	56, 57	
Elmore	Albert M	83	Alamo
Elmore	Clayton	60, 61	
Elmore	Fannie	56, 57	
Elmore	Jacob W and M	52, 53	
Elmore	James B	54, 55, 56, 57, 58, 59, 60, 61, 66, 67, 68, 69	
Elmore	Lesslie and L	52, 53	
Elmore	Lesslie H	83	Alamo
Elmore	Mary A	54, 55, 56, 57	
Elmore	Ora	83	Alamo
Elmore	Ora	60, 61	
Elmore	R M	66, 67, 68, 69	
Etter	Jefferson	70, 71	
Etter	Joseph	70, 71, 72, 73	
Etter	W E and S E	60, 61	
Etter	Wm Ella	83	Alamo
Fields	Sanford and Eva	72, 73, 74, 75, 76, 77	
Fink	C S	4, 5	
Fink	Catharine	4, 5	
Fink	Cyrus and Emma	54, 55	
Fink	Emma	54, 55	
Fishero	George and M	83	Alamo
Fitsmaurice	William and M	79, 80	

Follick	Isaac	44, 45	
Fruits	Alonzo	52, 53	
Fruits	George K	50, 51	
Fruits	Hadley W	83	Alamo
Fruits	Howard	22, 23	
Fruits	John W	52, 53	
Fruits	Noah	50, 51, 52, 53	
Fruits	Samuel and K	83	Alamo
Fullinwider	Wm	83	Alamo
Galoway	Alice	10, 11	
Galoway	Robert	10, 11	1/2
Gilkey	Emma	85	1/2
Gilkey	Harley and Eliz	62, 63	Alamo
Gilkey	Samuel and E	85	
Gilkey	Zack T and Luara	60, 61	Alamo
Gillis	Catharine	34, 35, 36, 37	
Glassvener	Daniel	76, 77, 78	
Gille	Enoch and Blanch	32, 33	
Goldberry	Taylor	14, 15, 16, 17, 18, 19, 20, 21	
Gosset	Mary Emma	50, 51	
Gradner	David M	14, 15, 16, 17	
graveyard		7	
Gray	Abner S	56, 57	
Gray	Minerva "etal"	42, 43, 44, 45	
Griffith	Margarit M	83	Alamo
Grimes	Horace and Geo	83	Alamo
Grimes	John H	83	Alamo
Hall	Robert T	40, 41	
Hallet	Alva	56, 57, 58, 59	
Hallet	Mary	76, 77	
Ham	Mary E	83	Alamo
Hamm	William and S	60, 61	
Hancock	Eva	26, 27	
Hancock	George	83	Alamo
Hancock	James-	26, 27	
Harp	Eva M	34, 35	
Harp	Martha	60, 61	
Harp	Martha	83	Alamo
Harpel	A D	8, 9	
Hasselman	Frank G	76, 77	
Heath	Reason	64, 65, 66, 67, 68, 69, 70, 71	
Hendrix	Chester	42, 43	
Henthorn	Charles	48, 49, 50, 51	
Herron	Frank and N J	48, 49	
Hirst	Hannah	2, 3	
Hole	Wm	26, 27	
Hood	Paul and Lee	14, 15	
Hopping	John and Betty F	2, 3	
Hornbaker	A T	4, 5, 6, 7	
Hudson	Fred	64, 65, 74, 75	
Hudson	Guy	66, 67	
Hudson	Roscoe	36, 37	
Hudson	Thomas J	74, 75	
Hughs	Nancy J	46, 47, 48, 49	
Hunter	Isaac	40, 41	
Hunter	James and Elizabeth	26, 27	
Hurley	John	2, 3	
Hybarger	Charles	85	Alamo
Hybarger	Rolan	83	Alamo
Hybarger	Sarah E	83	Alamo
Ingersol	James K	44, 45, 46, 47	
Ingersol	Nora	46, 47	
Irons	Martha J	83	Alamo
Jeffries	R D	60, 61	
Jeffries	R D	85	Alamo
Jeffries	Robert D	52, 53, 58, 59	
Jones	Clyde H	20, 21	
Karnser	Alva	48, 49	
Karsner	Elizabeth	48, 49	
Kellar	Alvara and Lucindo	66, 67, 72, 73	
Kellar	David "Jr"	30, 31	
Kellar	John T	48, 49	
Kellar	Joseph	24, 25, 28, 29	
Kellar	Nancy B	20, 21, 22, 23	
Kellar	R A	28, 29	heirs
Kellar	William	76, 77	
Kellar	William E	81, 82	
Kelsey	Samuel A	64, 65	
Kremer	Rebecca	83	Alamo
Krout	Bertha	83	Alamo
Krout	Charles	85	Alamo
Krout	Clarrissa	83	Alamo
Krout	James W D	83	Alamo
Krout	Thomas	85	Alamo
Krout	W A	85	Alamo
Krout	William A	62, 63	
Lane	Prudence	87	Alamo: Old plot
Larson	Swan	32, 33	
Lee	Flint	66, 67	
Lewellen	William and Maud	8, 9	

Linn	Elizabeth	22, 23	
Linn	Elizabeth G	22, 23	
Linn	Elizabeth Graham	12, 13	
Little	Cyrus	8, 9, 40, 41	
Livingston	James A	87	Alamo: Old plot
Luzader	E S	40, 41	
Main Street		84	Alamo
Maltzburger	George and Lavina	40, 41	
Mathes	A and M	87	Alamo: Old plot
Mathes	Martin	87	Alamo: Old plot
Matney	Wm	12, 13	
McAnulty	John and Emma	34, 35, 36, 37	
McClure	Angeline	10, 11	
McClure	Wm W	10, 11	
McCormack	H I	44, 45	
McCormack	J C	48, 49	
McCormack	James C and Robert	48, 49	
McCormack	Robert	48, 49	
McFarland	Charles O	20, 21, 40, 41	
McGaughey	Arthur	87	Alamo: Old plot
McJunkins	Emma	87	Alamo: Old plot
McMurtry	America	56, 57	
McSpaddon	Willard	87	Alamo: Old plot
Melvin	Charles	79, 80	
Melvin	Charles H	76, 77	
Merrill	Harry	20, 21, 22, 23, 28, 29, 30, 31	
Miles	Mary J	85	Alamo
Miles	Hettie B	87	Alamo: Old plot
Miller	Ray and Mary	85	Alamo
Miller	Sarah	56, 57	
Miller	Sarah	87	Alamo: Old plot
Moon	W A	10, 11, 26, 27	
Moon	William A	24, 25	
Moore	Allan W "etal"	34, 35	
Moore	Nathaniel	8, 9	
Mullin	John	28, 29	
Myers	Charles E	48, 49	
Myers	Homer	58, 59	
Myers	James and Math	60, 61	
Myers	Levi and Lizzie	68, 69	
Myers	Noah R	46, 47, 56, 57, 62, 63	
Myres	Charles	44, 45	
Myres	Noah R	26, 27	
Newkirk	Charles J	79, 80, 70, 71	
Newkirk	Charles J	87	Alamo: Old plot
ONeal	Jennie W	6, 7, 12, 13	
Opperman	John	85	Alamo
Parret	Martin	87	Alamo: Old plot
Paton	Charles and J	70, 71	
Peacock	Alberta	24, 25, 52, 53	
Peacock	Raymond	87	Alamo: Old plot
Picket	Ora and Cora	54, 55	
Pickett	Charles	60, 61	
Pickett	Charles	87	Alamo: Old plot
Pickett	William	72, 73	
Pierson	John	34, 35, 64, 65	
Powers	Charles and Maud	12, 13	
Reath	Bruce and Elam	50, 51	
Reath	Henry	50, 51, 74, 75	
Riley	George and Augusta	22, 23, 28, 29	
Ross	Charles W	22, 23, 72, 73	
Rountree	D W	24, 25, 26, 27	
Runyon	William W	24, 25	
Runyon	Wm W	52, 53	
Rush	Robert N	87	Alamo: Old plot
Rush	Rosa	60, 61, 62, 63	
Rush	Rosa and Nelson	64, 65	
school		49, 61	
Scott	Jennie	36, 37	
Selby	John W and Ida	66, 67	
Selby	Iril S	87	Alamo: Old plot
Seney	Uma	68, 69	
Seybold	Francis M	26, 27	
Sikes	Arkie	22, 23	
Singer	Joseph	40, 41	
Smith	Albert and Newton	34, 35	
Smith	Arch and Sarah	68, 69	
Smith	D	44, 45	
Smith	Daniel	54, 55, 56, 57	
Smith	Elizabeth	14, 15	
Smith	J Clarke	16, 17	
Smith	James M and Jane	87	Alamo: Old plot
Smith	John and Nancy	4, 5	
Smith	Linn	60, 61	
Smith	Oscar and Elizabeth	14, 15	
smith	Susan A	87	Alamo: Old plot
Smith	Wilber	14, 15	
Snoddy	Jessie D	54, 55	
Snyder	G	2, 3	
Sparks	George M	64, 65	

Sparks	Joseph and Sarah	64, 65	
Sparks	Mahala J	64, 65	
Stanford	David G	52, 53, 54, 55	
Steele	Walter Augusta	50, 51	
Stevens	Samuel and Florence	14, 15	
Stinn	Edna B	66, 67	
Stonebraker	Claud and Lena	87	Alamo: Old plot
Stonebraker	Cornelia	66, 67	
Stonebraker	Cornelia	85	Alamo
Stonebraker	Cornelia	87	Alamo: Old plot
Stonebraker	D A	87	Alamo: Old plot
Stonebraker	Harriet and E	87	Alamo: Old plot
Stonebraker	J and C	62, 63	
Stonebraker	Jacob	22, 23	
Stonebraker	James and C	87	Alamo: Old plot
Stonebraker	James and Cornelia	85	Alamo
Stonebraker	Rebecca "etal"	87	Alamo: Old plot
Sugar Creek		1	
Swank	Jacob	74, 75	
Swearingen	James T	42, 43, 44, 45, 46, 47	
Swearingen	William	50, 51	
Sweney	Mary	2, 3	
Sweney	Uma	20, 21	
Switzer	Samuel B and Mary	4, 5	
Tate	Dolph and Marth	72, 73	
Tate	Martin	38, 39	
Tate	Rodolph and Martha	76, 77	
Taylor	J W	12, 13	
Taylor	Joseph W	6, 7	
The Alamo Telephone Co		87	Alamo: Old plot
Thompson	Henry	8, 9	
Thompson	J Walter	4, 5	
Thompson	Thomas C	6, 7	
Titus	Emma M	87	Alamo: Old plot
Titus	J N	66, 67	
Titus	Mary and Jesse	87	Alamo: Old plot
Township 17 Range 6		1	
Township 18 Range 5		1	
Township 18 Range 6		1	
Truax	Samuel	60, 61	heirs
Trustees of all omaha N 567		87	Alamo: Old plot
Tucker	Norvil	32, 33, 64, 65	
Utterback	Fred and Leora	44, 45	
Utterback	Martha	52, 53	
Utterback	Maud	24, 25	
Utterback	Winton	52, 53	
Vancleave	Frank and Ida Loe	4, 5	
Vancleave	Ida	70, 71	
Vancleave	J M	2, 3	
Vaughn	Ben F	40, 41	
Vaughn and Casey		87	Alamo: Old plot
Walnut Street		84	Alamo
Walters	Aron and Purdy	60, 61	
Ward	B F	87	Alamo: Old plot
Ward	B F and Mary A	60, 61	
Watson	Marion	22, 23, 24, 25	
Watson	Rosanna	24, 25	
Watts	Margaret	74, 75	
Weir	Henry and Alta	4, 5	
Weir	John	34, 35	
Weir	Robert H	26, 27	
Welch	M J	76, 77	
Welch	Mary E	76, 77	
Westfall	Charles	60, 61	
Westfall	Mary A	87	Alamo: Old plot
Whitaker	Robert and E L	16, 17	
White	John	72, 73	
White	John M	60, 61, 70, 71	
White	Wm E and Mahala	85	Alamo
White	Wm E and Mahala	87	Alamo: Old plot
Wilkinson	A D	42, 43	
Wilkinson	Fred	64, 65	
Wilkinson	George B	42, 43	
Work	Rhoda	2, 3	
Worrk	Hattie	44, 45	
Wright	Mariah	70, 71	
Younts Woolen Mill Co		17	

SECTION No. _____

Congressional Township No. _____, R _____

SCALE—Forty rods to an inch, or ten rods to a space, Congress Land, which is one mile square for a section.
Number of acres in this Section, according to the United States Survey.....



MONTGOMERY COUNTY, INDIANA, 1919

Assessor's Plat Book for _____

Township, No. _____

T. R. WOODBURN PRINTING CO. TERRE HAUTE, IND.

NAMES OF OWNERS	Number of Plat	DESCRIPTION	Section	Township	Range	Acres	Hundredths	Value of Lands	Value of Improvements	Value of Lands and Improvements
J.M. Vancleave	1	Pt N.W. Q.	3	18 5	16	72	250		250	
John. Hurley	2	Pt N.W. Q.	3	18 5	84	29	2000	200	3500	
John & Betty F. Hopping	3	Pt W. H	3	18 5	130	20	8000	1000	9000	
Rhoda Work	4	Pt S.W. Q.	3	18 5	66	40	200		290	
Charles W. Davis	5	Pt E.H.S.W. Q.	3	18 5	1	60	100	500	600	
Frank Dodd & Snyder	6	Pt N.H.S.W. Q.	3	18 5	1	60				
" " " "	7	" " " "	3	18 5	1	15	200		200	
Frank. Dodd.	8	Pt N.H.S.W. Q.	3	18 5	8	47	500	1000	1400	
Mary Sweeney	9	Pt S.W. Q.	3	18 5		70	70	2000	2070	
Hannah Hulst.	10	Pt S.W. Q.	3	18 5	1	22	80	200	280	

MONTGOMERY COUNTY, INDIANA, 1919

Assessor's Plat Book for _____

Township, No. _____

Y. B. WOODBURN PRINTING CO. TERRE HAUTE, IND.

NAMES OF OWNERS	Number of Plat	DESCRIPTION	Section	Township	Range	Acres	Hundredths	Value of Lands	Value of Improvements	Value of Lands and Improvements
C. S. Fink	1	Pt S.E. Q.	4	18	5	1		100	800	900
"	2	Pt S.E. Q.	4	18	5	1	50	100	400	550
Catharine Fink	3	Pt E. H	4	18	5	87	22	6600	700	7200
John & Nancy Smith	4	Pt S.E. Q.	4	18	5	3	81	300		300
"	5	Pt S.E. Q.	4	18	5	1	65	100	400	500
Henry & Alta Heir	6	Pt S.E. Q.	4	18	5		93	100	200	300
J. F. & Anna Davidson	7	Pt S.E. Q.	4	18	5	2		200	100	300
"	8	Pt S.E. Q.	4	18	5	4	50	800	400	700
"	9	Pt S.E. Q.	4	18	5	5		400	300	700
Samuel B. & Mary Switzer	10	Pt S.E. Q.	4	18	5	4	60	350	400	750
J. F. & Anna Davidson	11	Pt N.E. Q.	4	18	5	80		6600	400	6000
"	12	Pt S.E. Q.	4	18	5	125	59	8000	1000	9000
"	13	Pt S.E. Q.	4	18	5		76	60	200	260
"	14	Pt N.W. Q.	4	18	5	120		5000		5000
Frank & Leonard Loe	15	Pt N.E. Q.	4	18	5	76	70	6300	700	6000
J. Walter Thompson	16	Pt N.W. Q.	4	18	5	40		2800	400	3200
A. T. Hornbaker	17	Pt N.H.S.W. Q.	4	18	5	78	45	5400	800	6000

2
9.50
12.59
76
120
337.50

1714 570
38

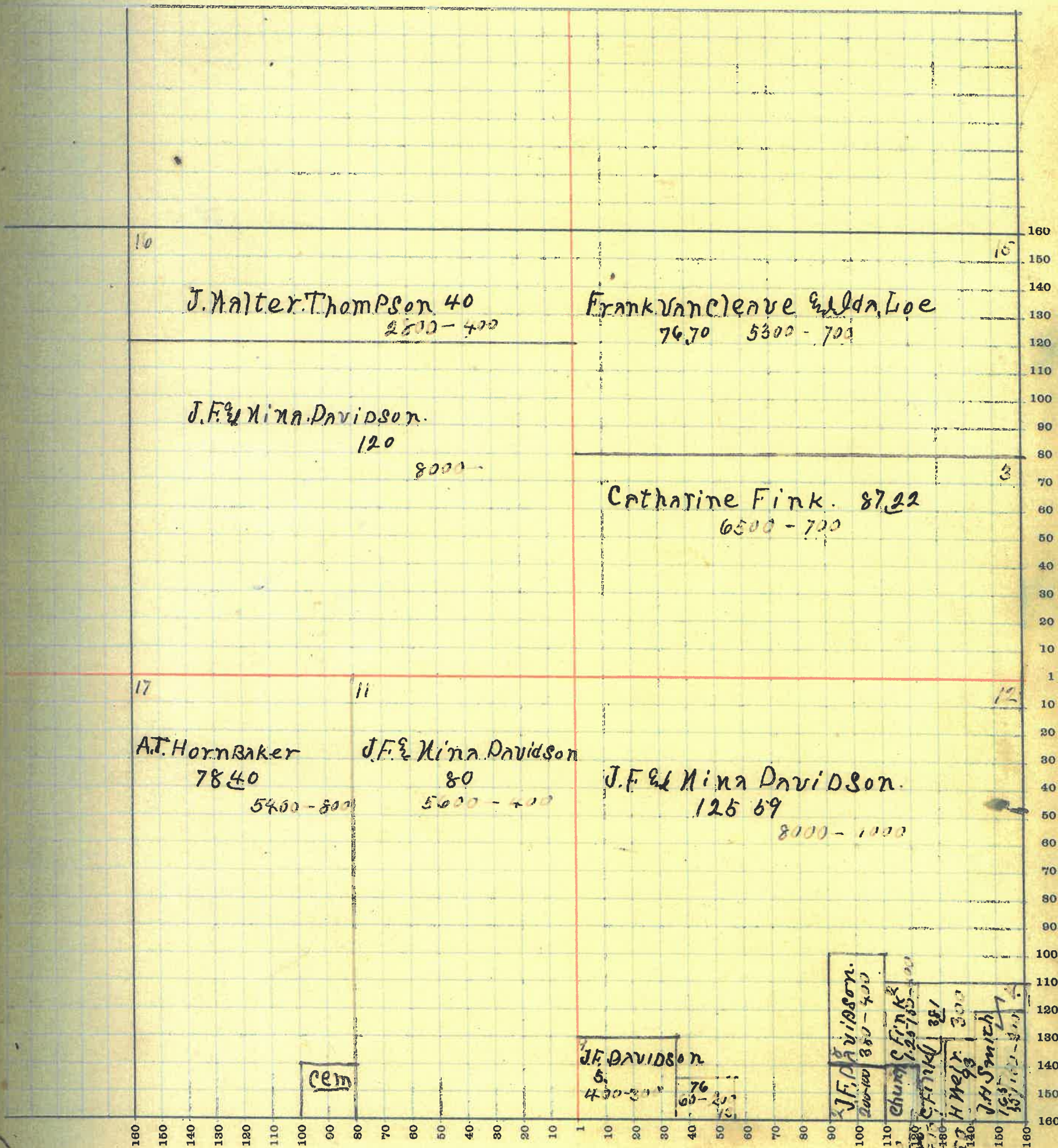
SECTION No. 4

Congressional Township No. 18, R 5

SCALE—Forty rods to an inch, or ten rods to a space, Congress Land, which is one mile square for a section.
Number of acres in this Section, according to the United States Survey. 633 71

Value of
Lands and
Improve-
ments

900
550
7200
300
550
350
300
750
700
750
6000
9000
260
5000
6000
3200
6000



MONTGOMERY COUNTY, INDIANA, 1919

Assessor's Plat Book for _____

Township, No. _____

Y. R. WOODBURN PRINTING CO. TERRE HAUTE, IND.

NAMES OF OWNERS	Number of Plat	DESCRIPTION	Section	Township	Range	Acres	Hundredths	Value of Lands	Value of Improvements	Value of Lands and Improvements
Albert E. Bard	1	Pt N. N. Q.	5	18	5	48	18	3800		3800
Anna Bard	2	Pt E. N. N. N. Q.	5	18	5	80		6800	100	6900
Rosa Bard	3	Pt N. N. N. N. Q.	5	18	5	15	12	1000		1000
Ida Bard	4	Pt N. N. N. N. Q.	5	18	5	14		900		900
Thomas C Thompson	5	Pt N. E. Q.	5	18	5	102	88	8500	600	9100
Charles C Davis	6	Pt N. E. 2	5	18	5		27	30		30
Joseph W. Taylor	7	Pt S. N. Q.	5	18	5	100		7000	400	7400
Jemie N. O'Neal	8	Pt S. H. S. N. Q.	5	18	5	60		5000		5000
" " "	9	Pt E. H.	5	18	5	135		12500	700	12700
A. T. Hornbaker	10	Pt S. E. 2	5	18	5	35		2500		2500
Tipton Clough	11	Pt S. E. Q.	5	18	5	45		3000	600	3600

14
3
137

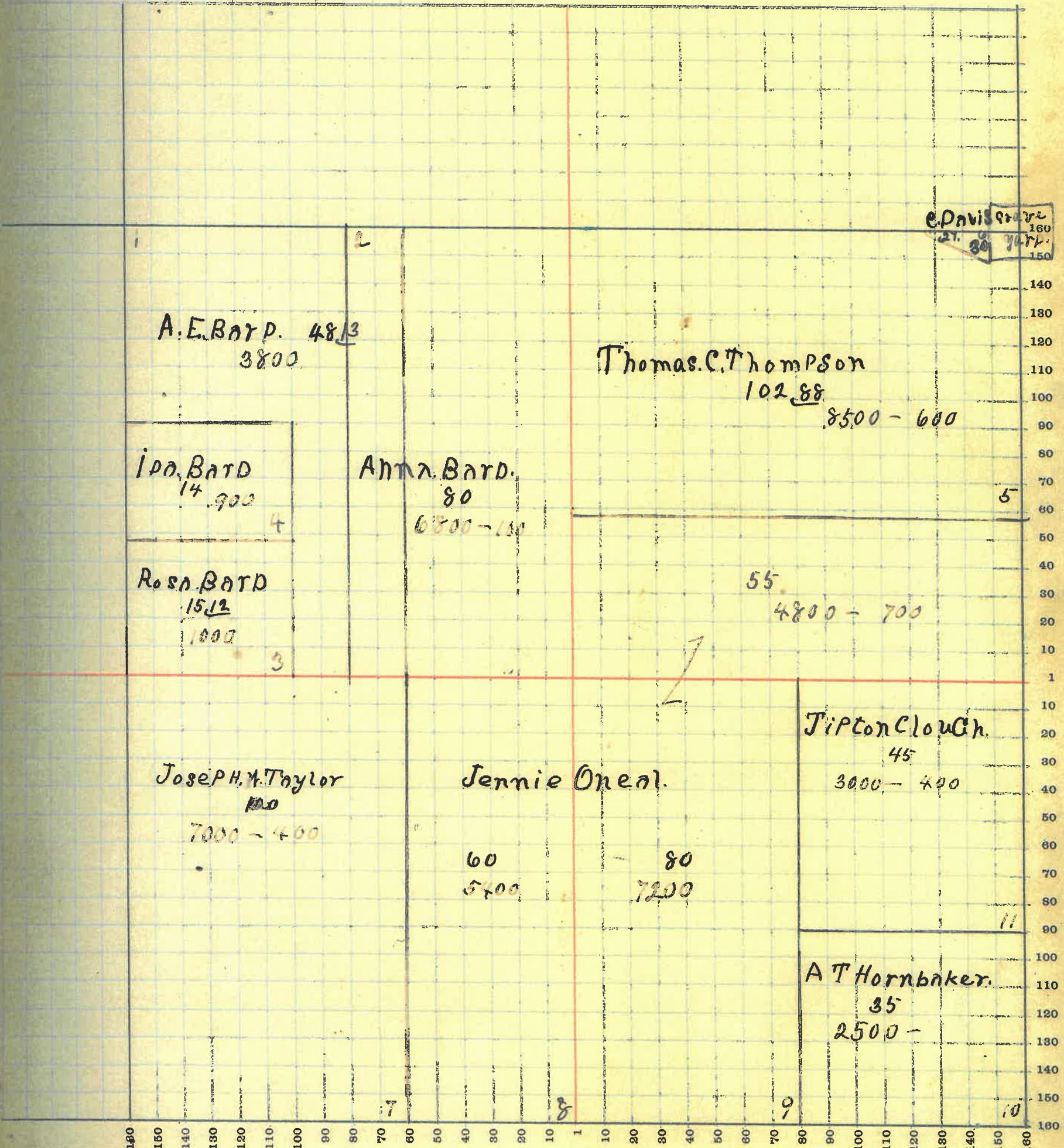
SECTION No. 5

Congressional Township No. 18, R 5

Value of
Lands and
Improvements

SCALE—Forty rods to an inch, or ten rods to a space, Congress Land, which is one mile square for a section.
Number of acres in this Section, according to the United States Survey 635.40

3800
6900
1000
900
9100
30
7400
5400
12700
2500
3500



MONTGOMERY COUNTY, INDIANA, 1919

Assessor's Plat Book for _____

Township, No. _____

T. R. WOODBURN PRINTING CO. TERRE HAUTE IND.

NAMES OF OWNERS	Number of Plat	DESCRIPTION	Section	Township	Range	Acres	Hundredths	Value of Lands	Value of Improvements	Value of Lands and Improvements
Henry Thompson	1	S. e. Q.	6	18	5	160		12000	1000	13000
William & Maud Luellen	2	Pt S. W. Q.	6	18	5	102		7800	500	8300
Cyrus Little	3	Pt S. W. Q.	6	18	5	60		4200	1200	5400
Edward & Mary & Berry	4	Pt N. W. Q.	6	18	5	70		5500	800	6300
A. D. Harpel.	5	Pt N. H. N. e. Q.	6	18	5	40		2500		2500
Nathanial Moore	6	Pt N. e. Q.	6	18	5	107	16	7600	500	7900
A. E. Bard	7	Pt e. H. N. e. Q.	6	18	5	14	80	400	1200	1600
Rosa Bard	8	Pt e. H. N. e. Q.	6	18	5	2	80	100		100
Ida Bard	9	Pt e. H. N. e. Q.	6	18	5	2	30	160		160
Harry & Henry ^{Cooper & N} Clemens	10	Pt e H N. W. Q.	6	18	5	80		5200	500	5700

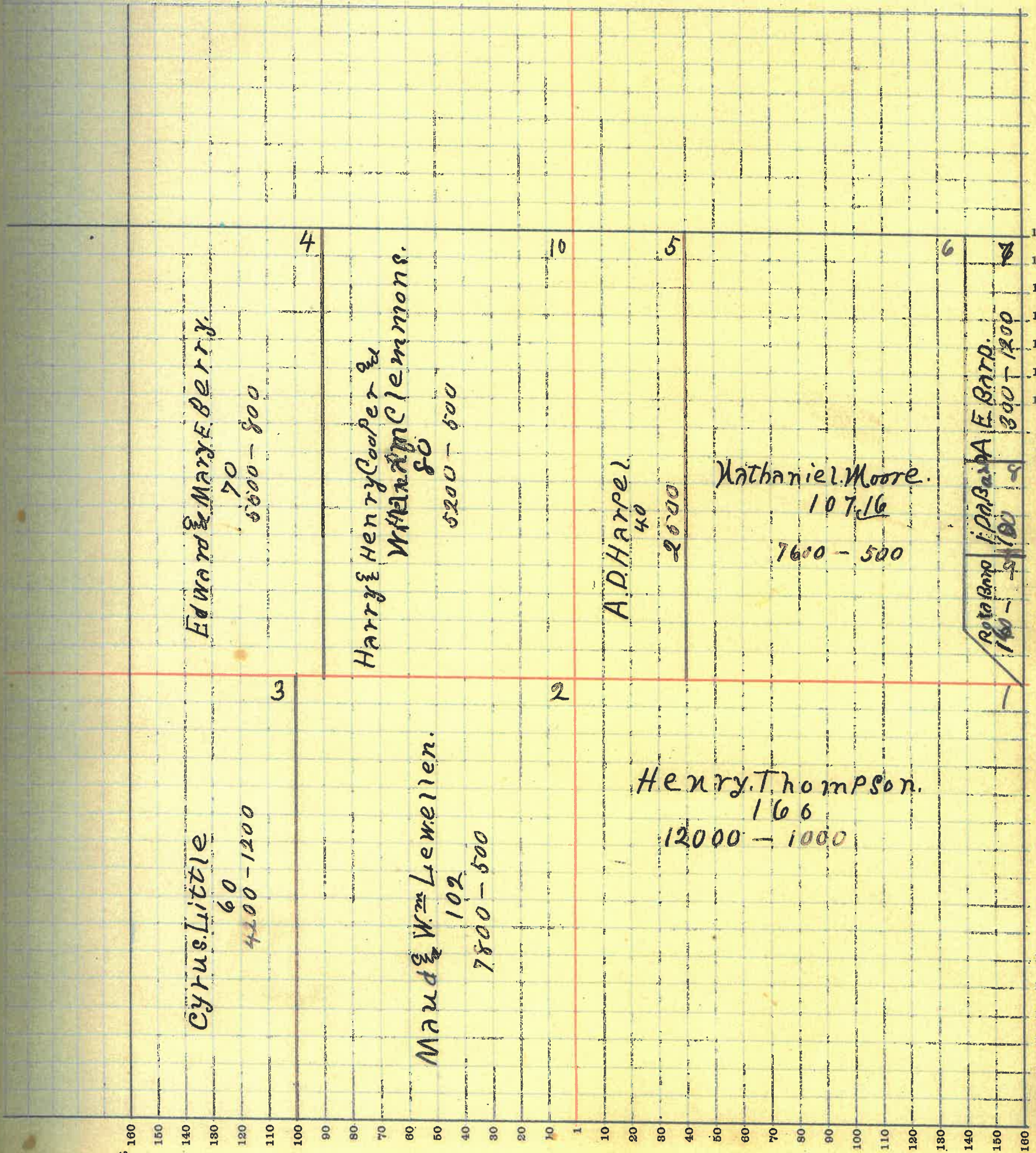
SECTION No. 6

Congressional Township No. 18, R 5

Value of Lands and Improvements

SCALE—Forty rods to an inch, or ten rods to a space, Congress Land, which is one mile square for a section. Number of acres in this Section, according to the United States Survey. 597.68

13000
8200
5400
6300
2500
7400
1600
100
140
5200



MONTGOMERY COUNTY, INDIANA, 1919

Assessor's Plat Book for _____

Township, No. _____

T. R. WOODBURN PRINTING CO TERRE HAUTE, IND

NAMES OF OWNERS	Number of Plat	DESCRIPTION	Section	Township	Range	Acres	Hundredths	Value of Lands	Value of Improvements	Value of Lands and Improvements
Thomas S Denman	1	Pt. E.H.	7	18	5	200		15000	1000	16000
Alice Galoway 1/2-1/2	2	Pt N-H.	7	18	5	160		15000	2000	17000
W. A. Moon	3	Pt E. H	7	18	5	120		8000	2000	10000
M ^{rs} W. E. McClure	4	Pt S. W. Q.	7	18	5	80		6400		6400
Angelone McClure	5	Pt S. W. Q.	7	18	5	80		7200	1500	8700

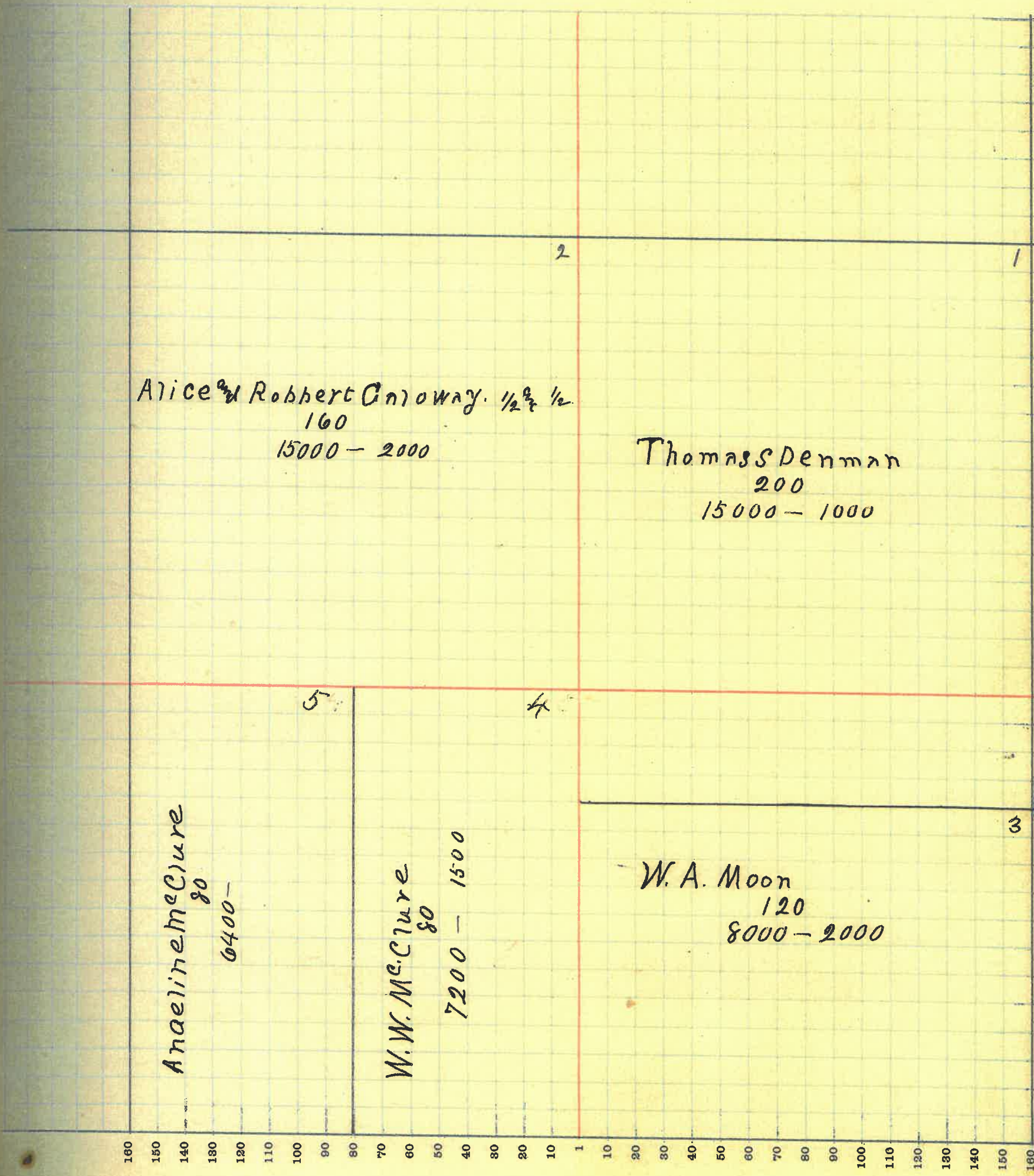
SECTION No. 7

Congressional Township No. 18, R 5

Value of
Lands and
Improvements

SCALE—Forty rods to an inch, or ten rods to a space, Congress Land, which is one mile square for a section.
Number of acres in this Section, according to the United States Survey. 640

16000
17000
10000
6400
8700



MONTGOMERY COUNTY, INDIANA, 1919

Assessor's Plat Book for _____

Township, No. _____

Y. H. WOODBURN PRINTING CO. TERRE HAUTE, IND.

NAMES OF OWNERS	Number of Plat	DESCRIPTION	Section	Township	Range	Acres	Hundredths	Value of Lands	Value of Improvements	Value of Lands and Improvements
W ^m R. & Emma C. Cleverger	1	Pt e. H.	8	18 5	46			3000	500	3500
Jennie N. O Neal	2	Pt N. E. Q	8	18 5	124			8000	2000	10000
" " "	3	Pt e. H. N. W. Q.	8	18 5	80			6000	200	6600
J. N. Taylor	4	N. H. N. W. Q.	8	18 5	80			6000	1000	8100
Charles & Ward Powers	5	N. H. S. E. Q	8	18 5	80					
" " "	6	Pt S. N. Q	8	18 5	10			4500	800	5300
W ^m Matney	7	Pt S. N. Q	8	18 5	110			6200	700	6900
Elizabeth Ina Lim	8	Pt e. H. S. E. Q	8	18 5	70			2500		2500
J. N. Taylor	9	Pt S. N. Q.	8	18 5	40			1600		1600

SECTION No. 8

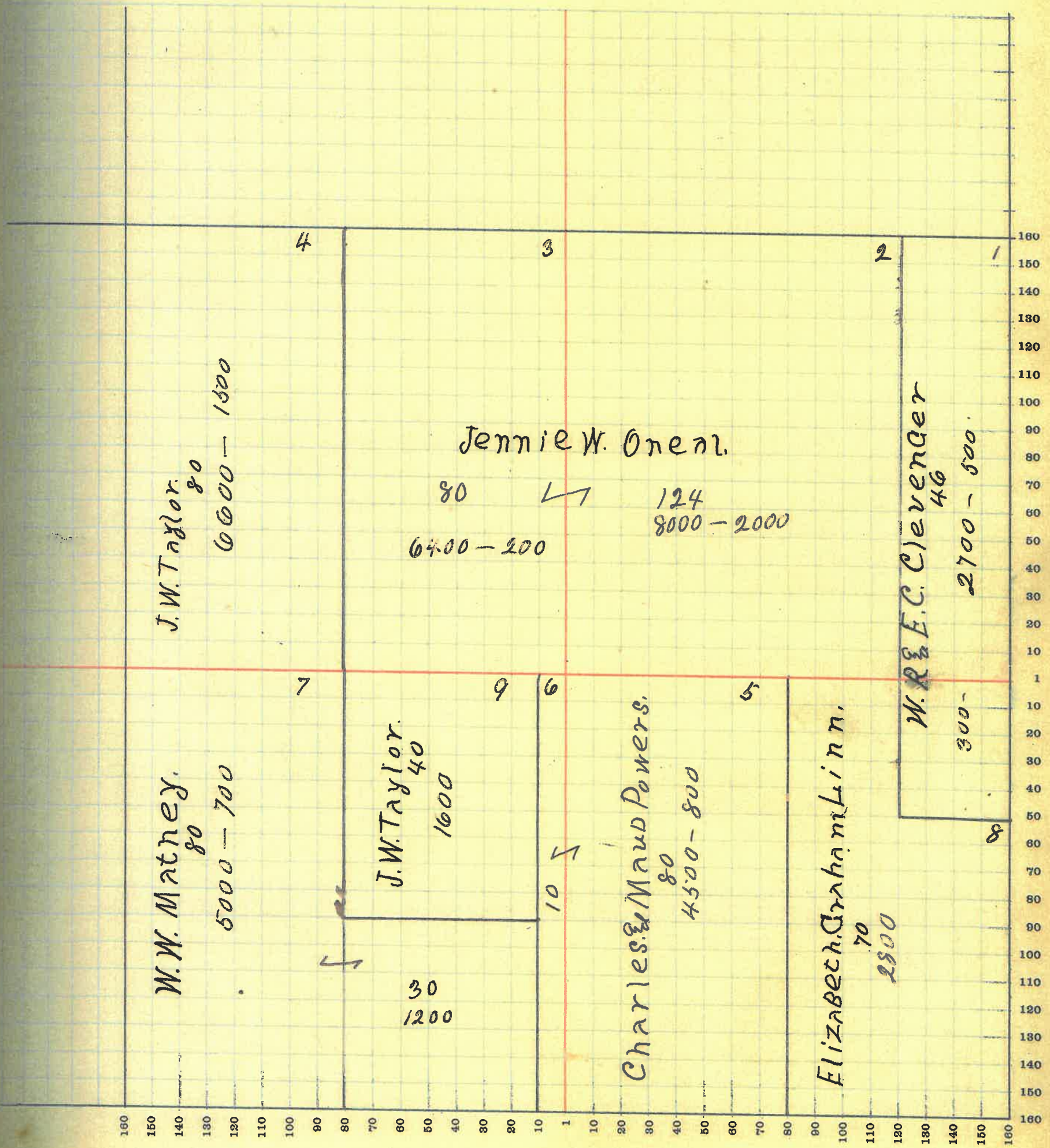
Congressional Township No. 18, R 5

Value of
Lands and
Improvements

SCALE—Forty rods to an inch, or ten rods to a space, Congress Land, which is one mile square for a section.
Number of acres in this Section, according to the United States Survey 640

3500
10000
6600
8100

5300
6900
2800
1600



SECTION No. 9

Congressional Township No. 18, R 6

SCALE—Forty rods to an inch, or ten rods to a space, Congress Land, which is one mile square for a section.
Number of acres in this Section, according to the United States Survey 647

Value of
Lands and
Improvements

12000
17000
3550
1500
5500
120
2350



2
Lee & Paul Hood.
228
15000 - 2000

3
Elizabeth Smith.
80
3200 - 350

7
Wilber Smith.
40
2000 - 350

5
Samuel & F.M. Stevens
60
4800 - 700

4
Oscar & Elizabeth
20 Smith.
1500

David Gardner
175
12000 -

6
Robert
120

SECTION No. 10

175
81
256

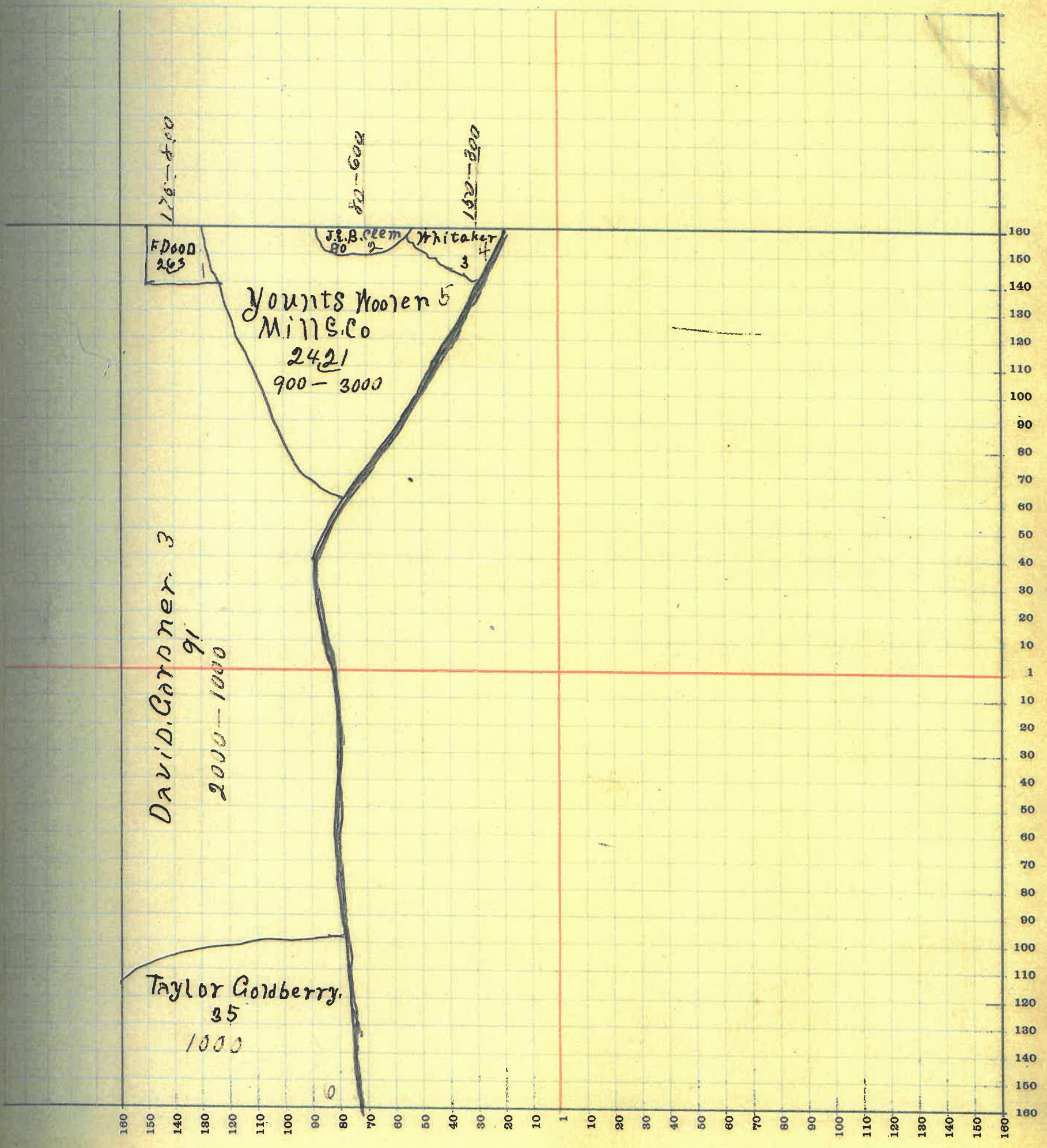
Congressional Township No. 18, R 5

SCALE—Forty rods to an inch, or ten rods to a space, Congress Land, which is one mile square for a section.

Number of acres in this Section, according to the United States Survey 166.74

Value of
Lands and
Improvements

1025
680
3000
450
3900
1000



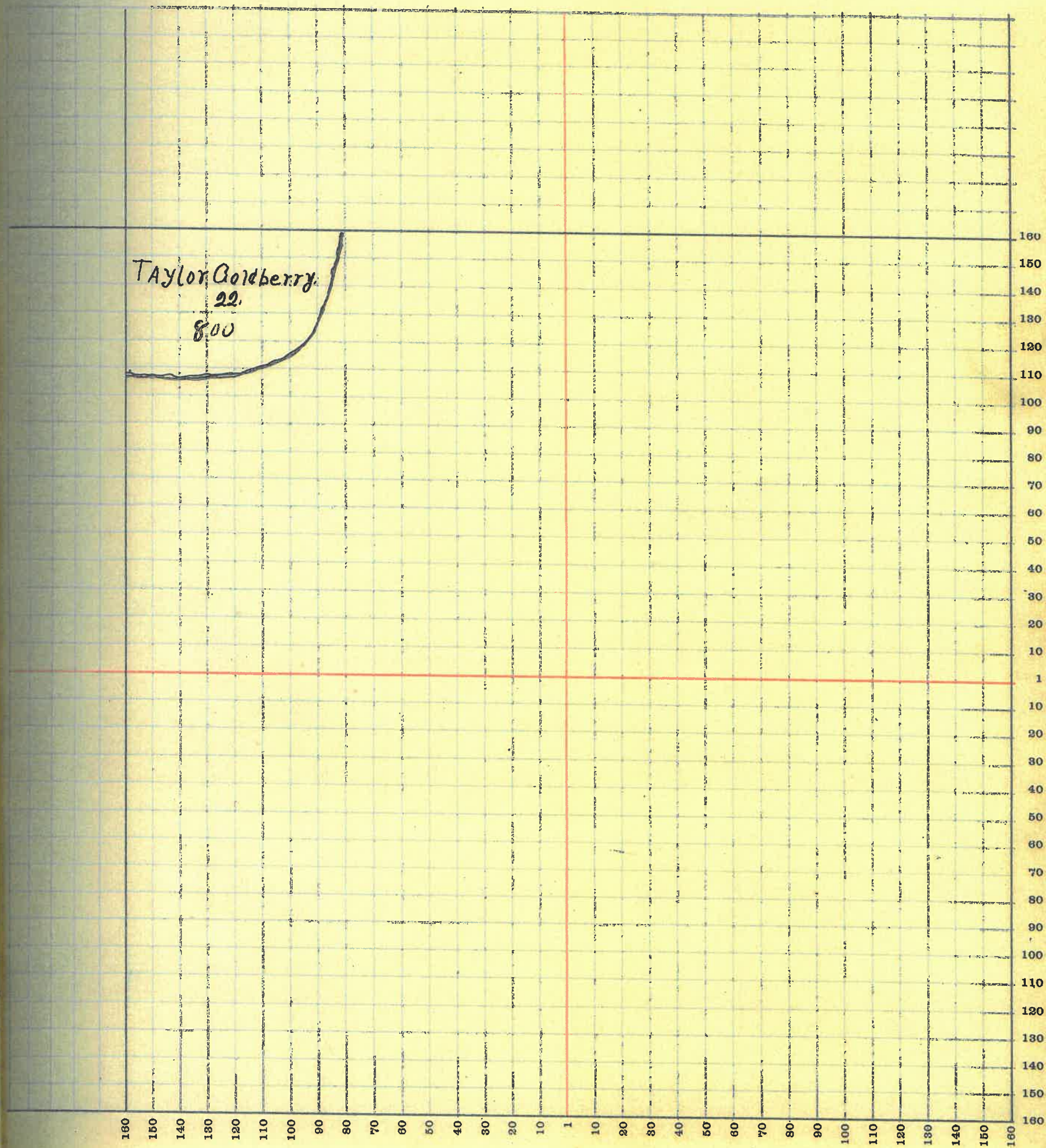
SECTION No. 15

Congressional Township No. 18, R 5

SCALE—Forty rods to an inch, or ten rods to a space, Congress Land, which is one mile square for a section.
Number of acres in this Section, according to the United States Survey 22

Value of
Lands and
Improvements

800



MONTGOMERY COUNTY, INDIANA, 1919

Assessor's Plat Book for _____

Township, No. _____

F. R. WOODBURN PRINTING CO. TERRE HAUTE, IND.

NAMES OF OWNERS	Number of Plat	DESCRIPTION	Section	Township	Range	Acres	Hundredths	Value of Lands	Value of Improve-ments	Value of Lands and Improve-ments
Charles O McFarland	1	Pt N. H	16	18	5	100		6000	600	6600
Taylor Goldberry	2	Pt E H N E 2	16	18	5	23		800	400	1200
Clyde H Jones	3	Pt N. H N E 2	16	18	5	23		500	100	600
Uma Sweeney	4	Pt N. H	16	18	5	140		9000	500	9500
Harry Merrill	5	Pt, S. H. S. N. Q.	16	18	5	48		1000		1000
Nancy B Kellar	6	Pt S. N. 2 N. N. Q.	16	18	5	6	23	120	300	420

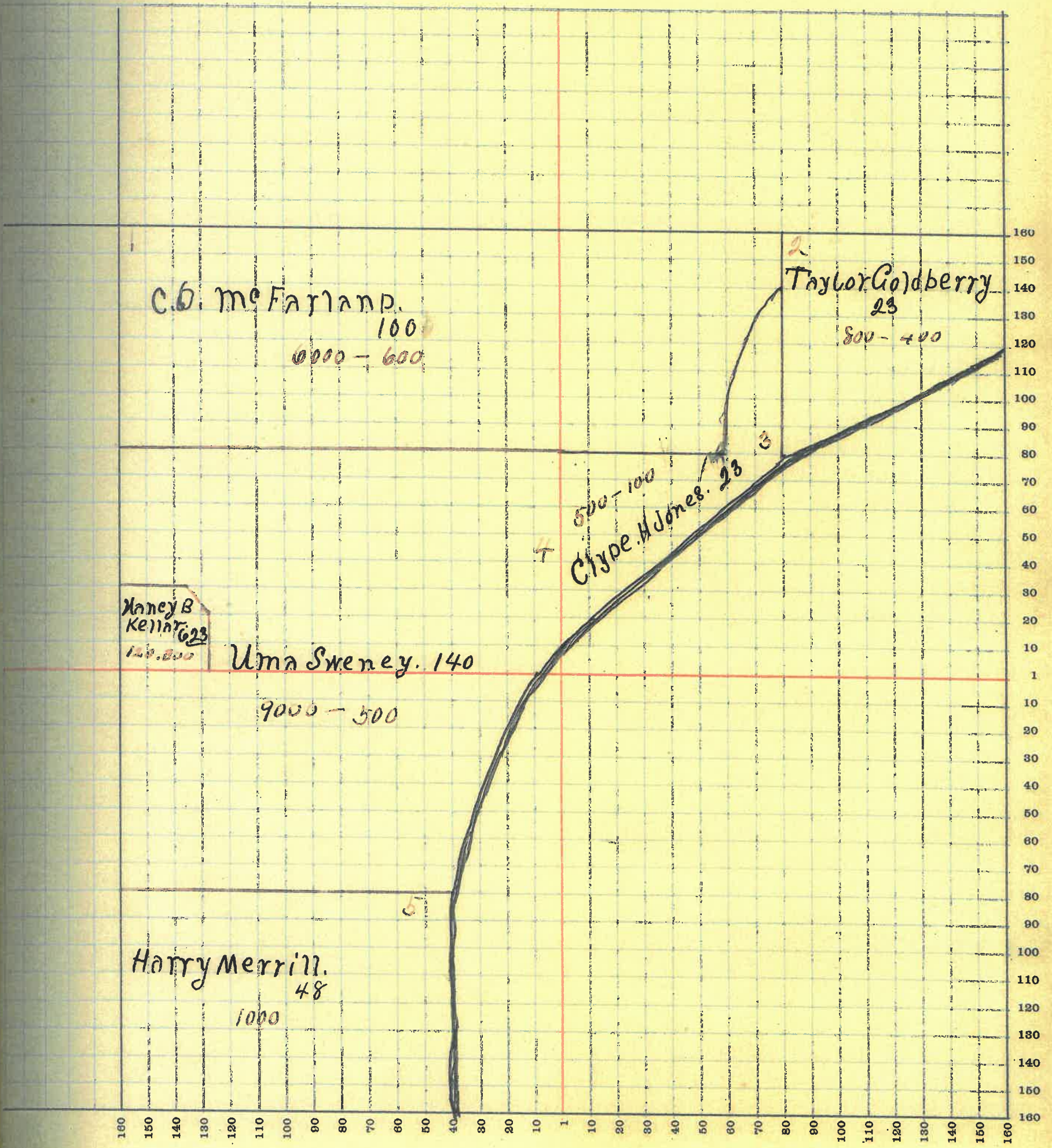
SECTION No. 16

Congressional Township No. 18, R 5

Value of
Lands and
Improvements

SCALE—Forty rods to an inch, or ten rods to a space, Congress Land, which is one mile square for a section.
Number of acres in this Section, according to the United States Survey.....

6600
1200
600
9500
1000
420



MONTGOMERY COUNTY, INDIANA, 1919

Assessor's Plat Book for _____

Township, No. _____

Y. R. WOODBURN PRINTING CO. TERRE HAUTE, IND.

NAMES OF OWNERS	Number of Plat	DESCRIPTION	Section	Township	Range	Acres	Hundredths	Value of Lands	Value of Improve-ments	Value of Lands and Improve-ments
Elizabeth A. Linn	1	Pt N.E. Q	17	18	5	40		1900	500	2400
Howard Fruits	2	Pt. S.W. 2, N.E. Q.	17	18	5	37	43	1800		1800
" " " "	3	Pt " " " "	17	18	5	4	45	200	400	600
Elizabeth B. Linn	4	Pt N.E. Q.	17	18	5	49		1600		1600
Simon C Davis	5	Pt W.H. S.W. Q.	17	18	5	68	24	4000	1600	5600
Nancy B Kellar	6	Pt E.H. N.E. Q.	17	18	5	7		160		160
Harry Merrill	7	Pt S.H	17	18	5	240		17000	1500	19500
Charles W. Ross.	8	Pt, E.H, N.E. Q.	17	18	5	37		1200	400	1600
George & Augusta Riley	9	Pt, N.H, S.W. Q.	17	18	5	22	33	1600	600	2200
Arkie Likes	10	Pt E.H. N.E. Q.	17	18	5	4	82	50	50	100
Jacob Stonebraker	11	Pt W.H. N.E. Q.	17	18	5	3	10	50	50	100
Charles W. Ross	12	Pt E.H., N.W. Q	17	18	5	80		4800	700	5500
Marion Watson	13	Pt. W.H, N.W. Q.	17	18	5	80		4500		4500

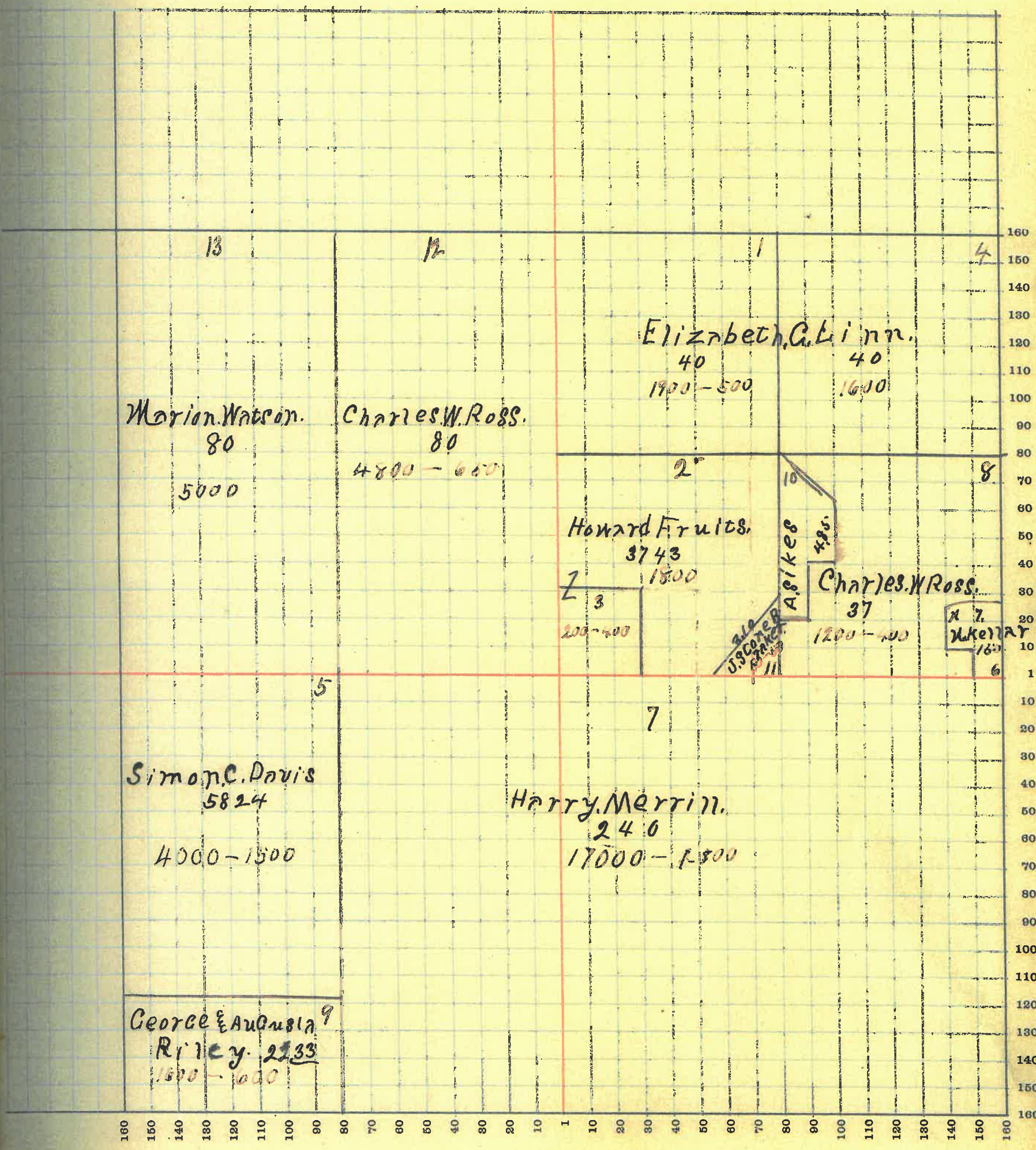
SECTION No. 17

Congressional Township No. 18, R 6

SCALE—Forty rods to an inch, or ten rods to a space, Congress Land, which is one mile square for a section.
Number of acres in this Section, according to the United States Survey 654.37

Value of
Lands and
Improvements

2400
1800
600
1600
5500
150
19500
1600
2200
100
100
5400
4800




SECTION No. 18

Congressional Township No. 18, R 6

SCALE—Forty rods to an inch, or ten rods to a space, Congress Land, which is one mile square for a section.
Number of acres in this Section, according to the United States Survey 687.65

Value of
Lands and
Improvements

5200
4800
800
700
1280
17000
7200
10000
2200
380



MONTGOMERY COUNTY, INDIANA, 1919

Assessor's Plat Book for _____

Township, No. _____

T. R. WOODBURN PRINTING CO TERRE HAUTE, IND

NAMES OF OWNERS	Number of Plat	DESCRIPTION	Section	Township	Range	Acres	Hundredths	Value of Lands	Value of Improvements	Value of Lands and Improvements
James & Elizabeth Hunter	1	N.E. Q	19	18	5	160		9000	600	9600
D. W. Rountree	2	E.H.N.W.Q.	19	18	5	78	32	5500		5500
N. A. Moon	3	Pt N.H.N.W.Q.	19	18	5	4	25	300	300	600
Noah R Myres	4	Pt N.H.N.W.Q.	19	18	5	70		4900		4900
James & Eva Hancock	5	Pt S.W.Q.	19	18	5	100	37	6500	600	7100
Wm Hole & Fred Doherty	6	Pt S.E.Q	19	18	5	108		4500	600	5100
Francis M Seybold	7	Pt S.E.Q	19	18	5	52		1800	350	2150
Robert H Neir	8	Pt S.H.S.W.Q.	19	18	5	64	24	3000		3000

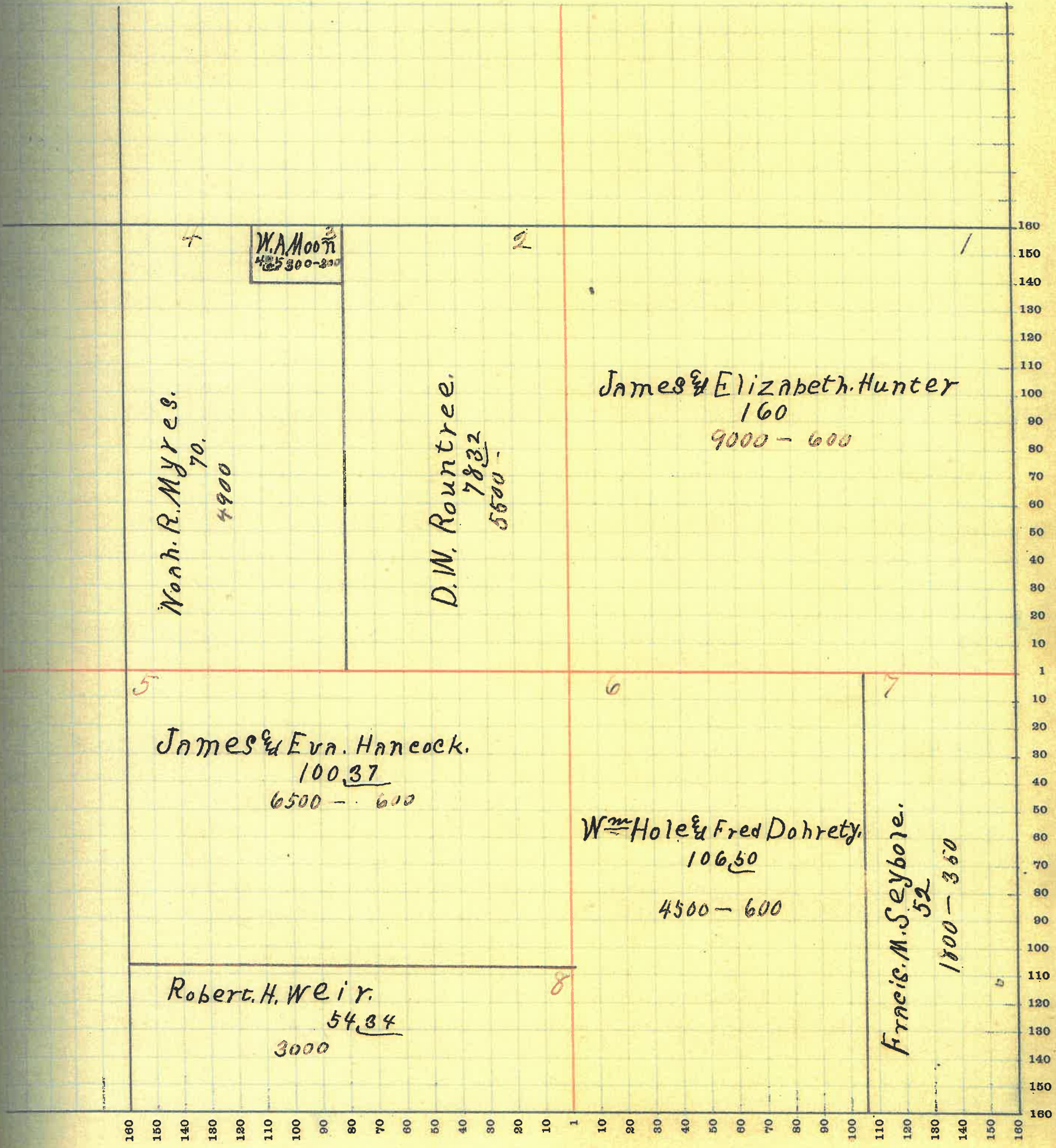
SECTION No. 19

Congressional Township No. 18, R 5

SCALE—Forty rods to an inch, or ten rods to a space, Congress Land, which is one mile square for a section.
Number of acres in this Section, according to the United States Survey 627.28

Value of
Lands and
Improve-
ments

9600
8500
600
4900
7100
5100
2150
2000



MONTGOMERY COUNTY, INDIANA, 1919

Assessor's Plat Book for _____

Township, No. _____

T. B. WOODBURN PRINTING CO. TERRE HAUTE, IND.

NAMES OF OWNERS	Number of Plat	DESCRIPTION	Section	Township	Range	Acres	Hundredths	Value of Lands	Value of Improvements	Value of Lands and Improvements
Harry Merrill	1	Pt N.H.	20	18	5	211		12000	1000	13000
Joseph Kellar	2	Pt E.H.N.W.Q	20	18	6	7 81		500		500
George & Augusto Riley	3	Pt N.W.Q	20	18	5	100 14		6500		6500
Carrie E Davis	4	Pt S. H	20	18	5	207		10000	700	10700
R. A. Kellar Heirs	5	Pt N.H.S.E.Q.	20	18	5	23		600	100	700
John Mullin	6	Pt N.H.S.W.Q.	20	18	5	33		1000	100	1100
						89				

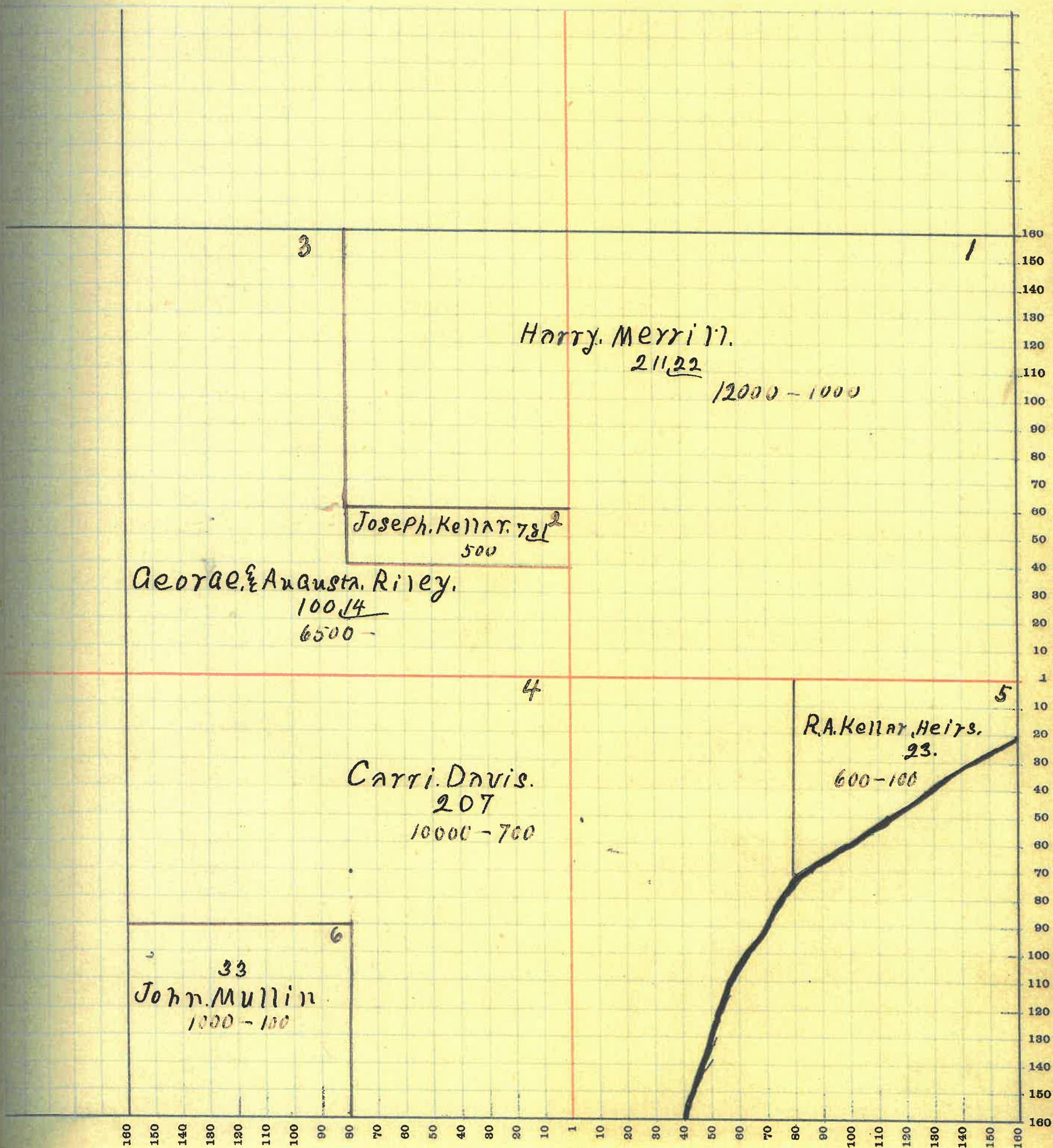
SECTION No. 20

Congressional Township No. 18, R 5

SCALE—Forty rods to an inch, or ten rods to a space, Congress Land, which is one mile square for a section.
Number of acres in this Section, according to the United States Survey.....

Value of
Lands and
Improvements

3000
500
6500
10700
700
1100



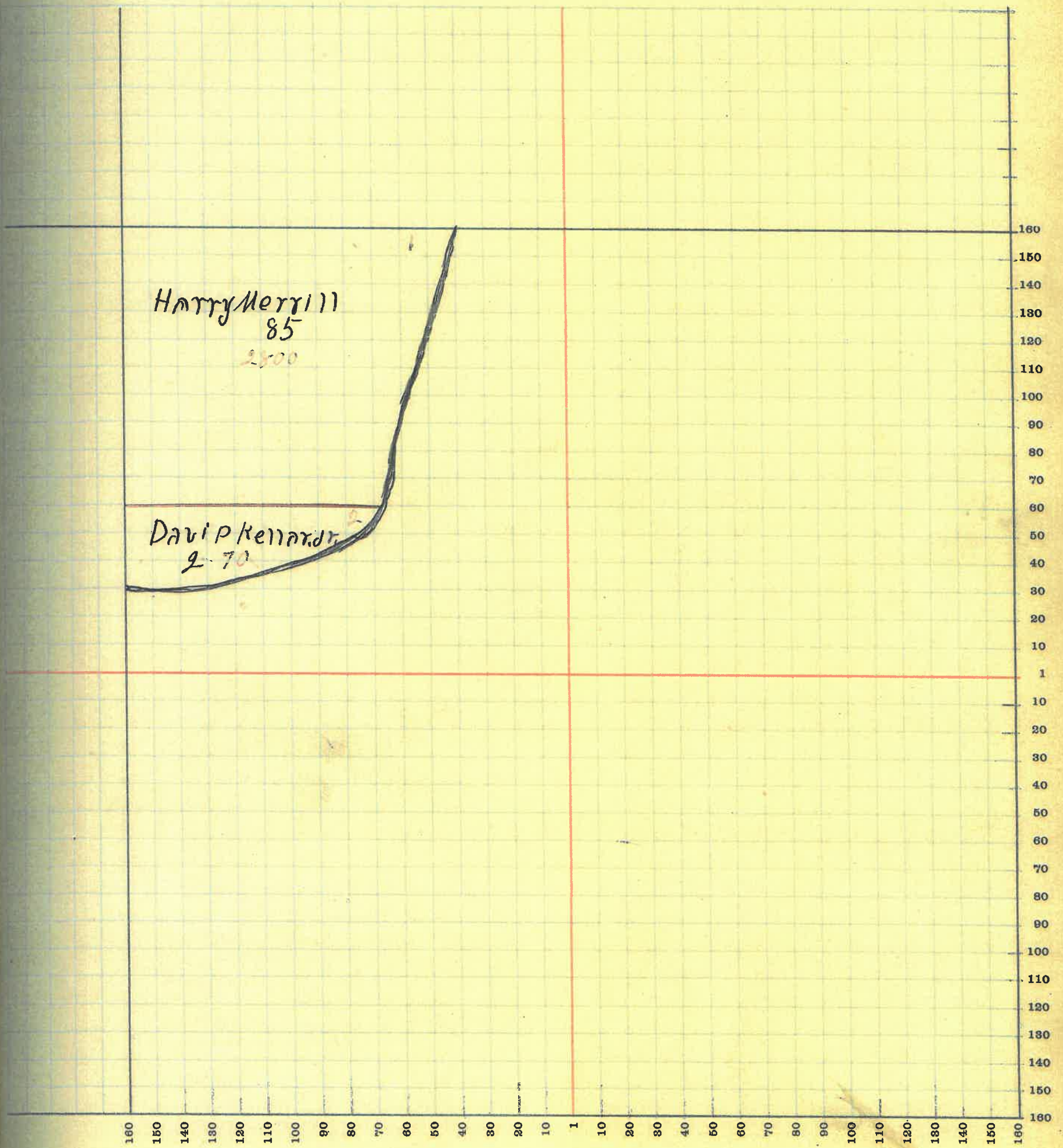
SECTION No. 21

Congressional Township No. 18, R 5

SCALE—Forty rods to an inch, or ten rods to a space, Congress Land, which is one mile square for a section.
Number of acres in this Section, according to the United States Survey.....

Value of
lands and
improvements

500
70



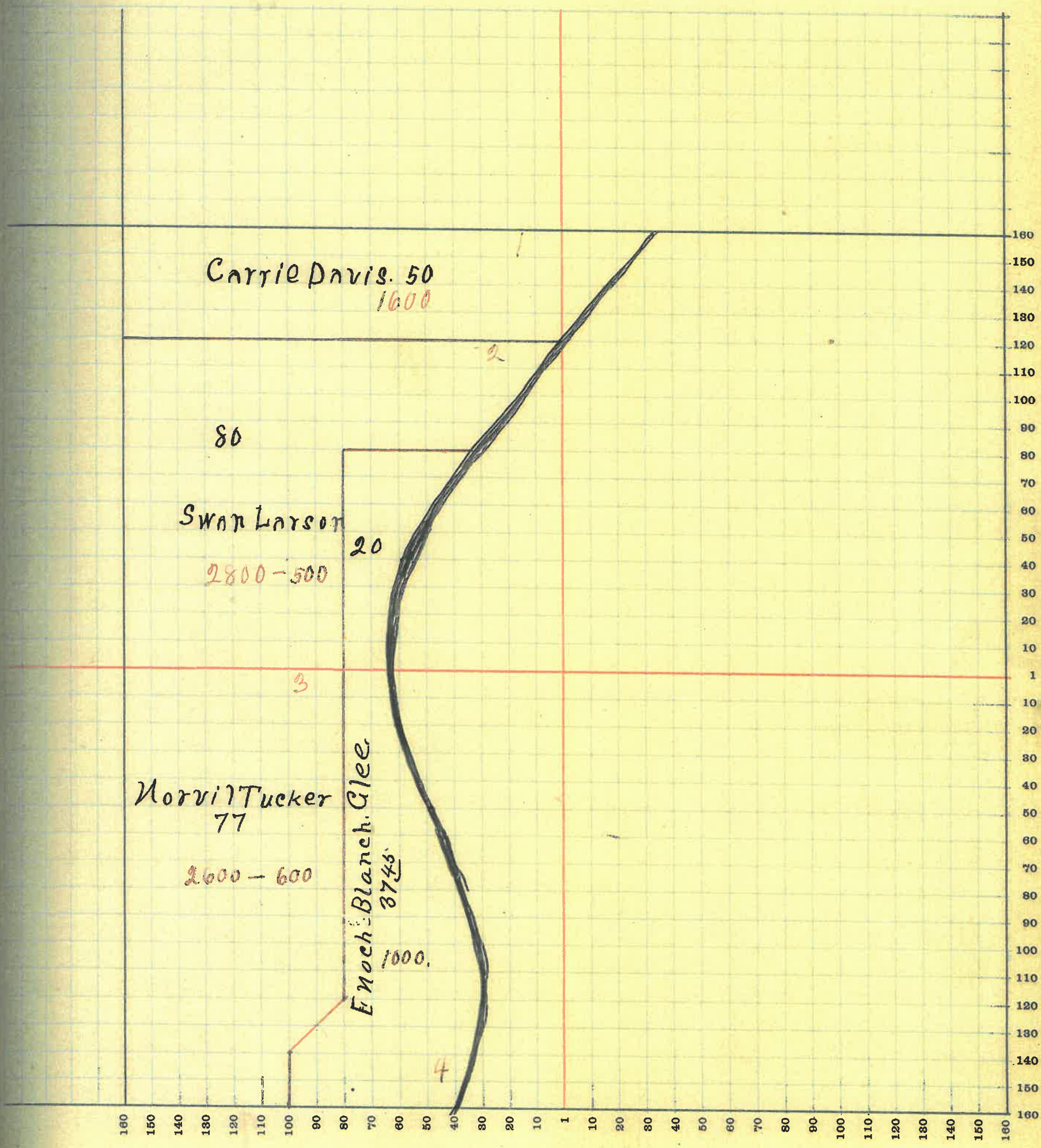
SECTION No. 29

Congressional Township No. 18, R 5

SCALE—Forty rods to an inch, or ten rods to a space, Congress Land, which is one mile square for a section.
Number of acres in this Section, according to the United States Survey 2644.5

Value of
lands and
improve-
ments

1600
3300
3200
1000



MONTGOMERY COUNTY, INDIANA, 1919

Assessor's Plat Book for _____ Township, No. _____

T. R. WOODBURN PRINTING CO. TERRE HAUTE, IND.

NAMES OF OWNERS	Number of Plat	DESCRIPTION	Section	Township	Range	Acres	Hundredths	Value of Lands	Value of Improvements	Value of Lands and Improvements
Eva m. Harp	1	N.E. 2, N.E. 2	30	18	5	39	96	1600	500	2100
Catharine Gillis	2	Pt G-H	30	18	5	40		1200		1200
Allan W. Moore "Etal"	3	Pt E.H.	30	18	5	80		3200	100	3300
John & Emma McAnulty	4	Pt S.E. 2	30	18	5	40		600	200	800
Albert & Newton Smith	5	Pt N.H. N.W. 2	30	18	5	78		2100	300	2400
John Weir	6	Pt N.H.	30	18	5	135	66	4000	700	4700
John Pierson	7	Pt S.H.	30	18	5	226	78	4000	800	4800

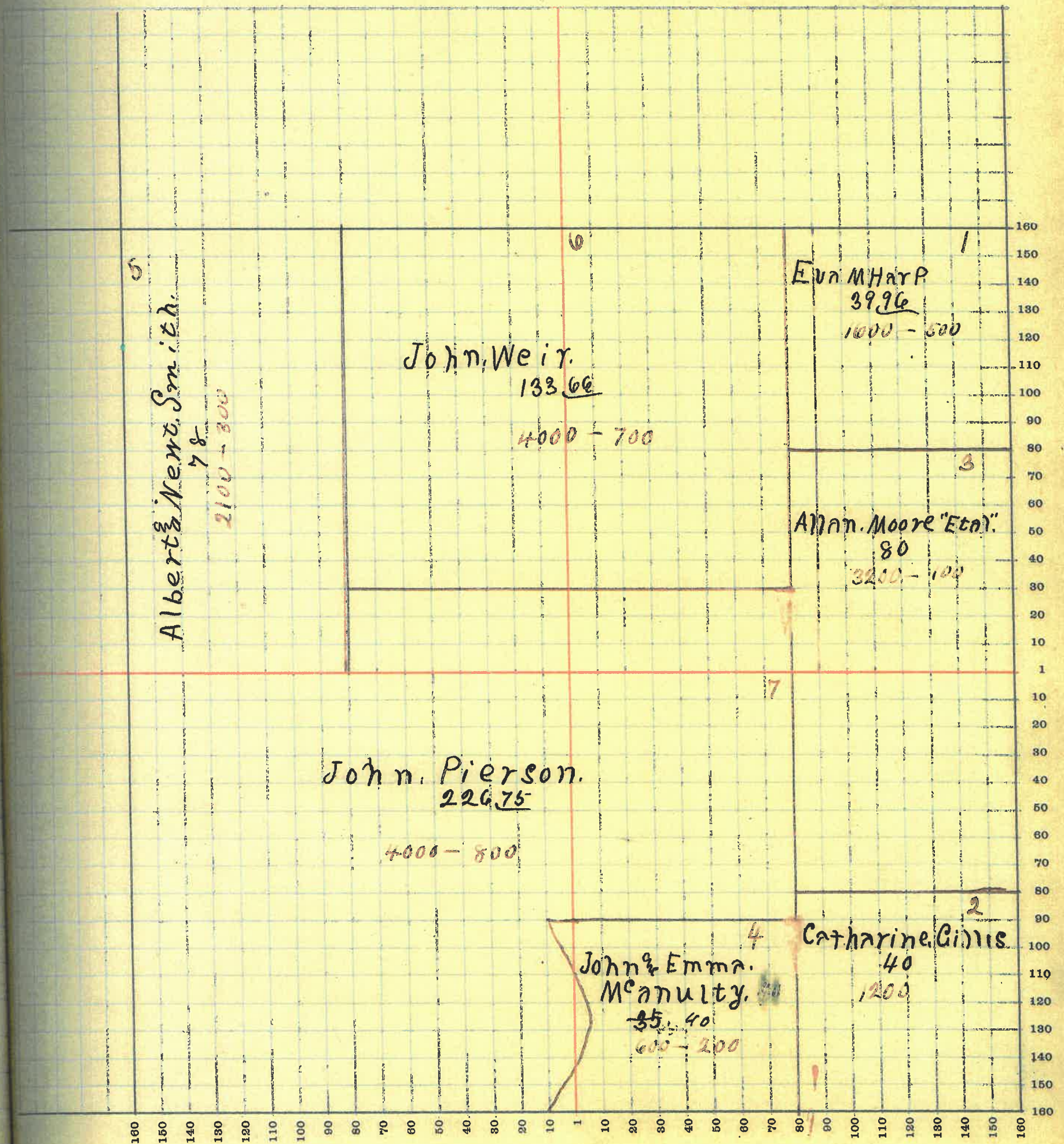
SECTION No. 30

Congressional Township No. 18, R 5

SCALE—Forty rods to an inch, or ten rods to a space, Congress Land, which is one mile square for a section.
Number of acres in this Section, according to the United States Survey 632.35

Value of
lands and
Improve-
ments

2100
1200
3300
800
2400
4700
4800



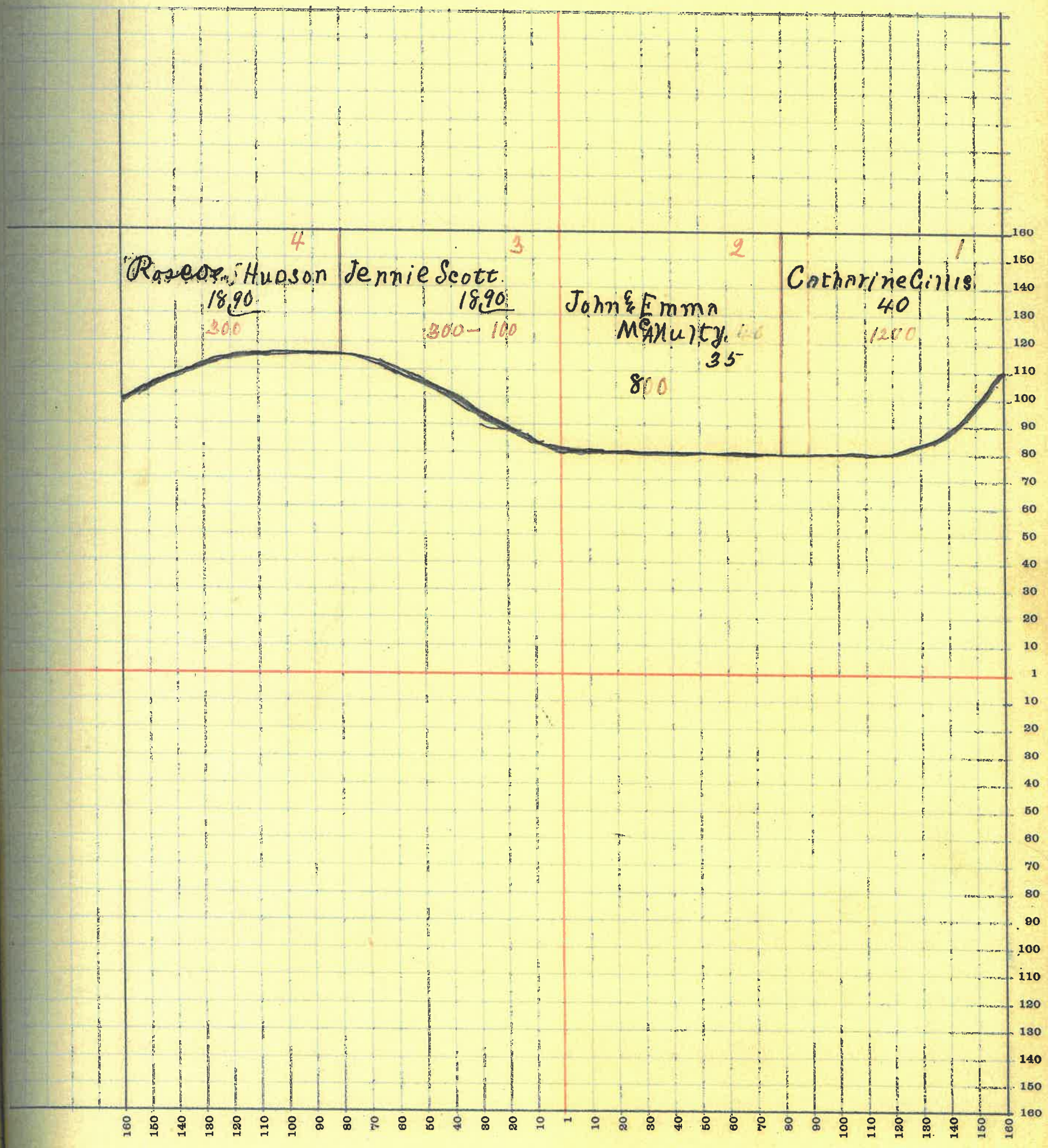
SECTION No. 31

Congressional Township No. 18, R 5

SCALE—Forty rods to an inch, or ten rods to a space, Congress Land, which is one mile square for a section.
Number of acres in this Section, according to the United States Survey 112.80

Value of
lands and
Improve-
ments

1200
800
400
300



MONTGOMERY COUNTY, INDIANA, 1919

Assessor's Plat Book for _____

Township, No. _____

V. R. WOODBURN PRINTING CO TERRE HAUTE, IND

NAMES OF OWNERS	Number of Plat	DESCRIPTION	Section	Township	Range	Acres	Hundredths	Value of Lands	Value of Improve-ments	Value of Lands and Improve-ments
<i>Martin Tate</i>		<i>Pt W. H. N. W. Q</i>	<i>32</i>	<i>18</i>	<i>6</i>	<i>15</i>		<i>700</i>	<i>250</i>	<i>950</i>

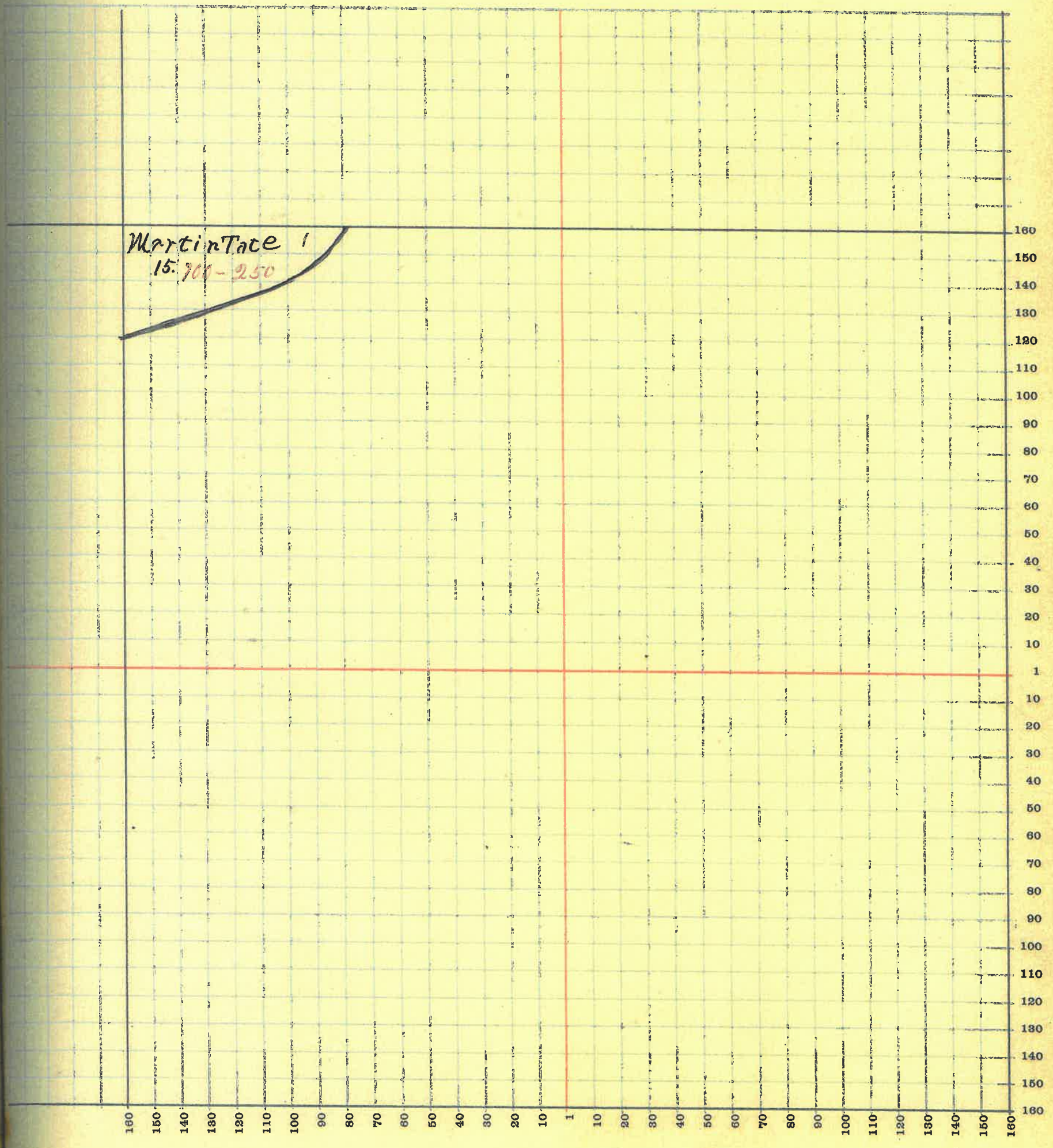
SECTION No. 32

Congressional Township No. 18, R 5

SCALE—Forty rods to an inch, or ten rods to a space, Congress Land, which is one mile square for a section.
Number of acres in this Section, according to the United States Survey 15

Value of
lands and
improvements

950



MONTGOMERY COUNTY, INDIANA, 1919

Assessor's Plat Book for _____

Township, No. _____


T. R. WOODBURN PRINTING CO. TERRE HAUTE, IND.

NAMES OF OWNERS	Number of Plat	DESCRIPTION	Section	Township	Range	Acres	Hundredths	Value of Lands	Value of Improvements	Value of Lands and Improvements
Cyrus Little	1	Pt E.H. S.E.Q.	1	18	6	40		3000		3000
E.S. Luzader	2	Pt E.H. S.E.Q.	1	18	6	40		3000	550	3550
" " " "	3	Pt E.H. S.W.Q.	1	18	6	39	51	3150		3150
Laura M. Ellis	4	N.H. S.E.Q.	1	18	6	80		6400	600	7000
George & Larina Maltzger	5	N.H. E.H. S.W.Q.	1	18	6	80		3200	500	3700
Charles O. McFarland	6	N.H. S.W.Q.	1	18	6	79	51	6400	100	6500
Joseph Singer	7	N.H. N.E.Q.	1	18	6	78	50	5600		5600
Isaac Hunter Ben F. Vaughn	8	E.H. N.E.Q.	1	18	6	80		5600		5600
Robert T. Hall	9	N.W.Q.	1	18	6	160	54	12400	1000	13400

SECTION No. 1

Congressional Township No. 18, R 6

SCALE—Forty rods to an inch, or ten rods to a space, Congress Land, which is one mile square for a section.
Number of acres in this Section, according to the United States Survey 628.06



MONTGOMERY COUNTY, INDIANA, 1919

Assessor's Plat Book for _____

Township, No. _____

T. R. WOODBURN PRINTING CO. TERRE HAUTE, IND.

NAMES OF OWNERS	Number of Plat	DESCRIPTION	Section	Township	Range	Acres	Hundredths	Value of Lands	Value of Improvements	Value of Lands and Improvements
<i>Chester Hendrix</i>	<i>1</i>	<i>Pt N. E. Q.</i>	<i>2</i>	<i>18</i>	<i>6</i>	<i>145</i>	<i>75</i>	<i>11000</i>	<i>1000</i>	<i>12000</i>
<i>Minerva Gray "Etal."</i>	<i>2</i>	<i>Pt N. W. 2</i>	<i>2</i>	<i>18</i>	<i>6</i>	<i>73</i>	<i>17</i>	<i>5500</i>	<i>100</i>	<i>5600</i>
<i>James T. Suarez & Emma Burdette</i>	<i>3</i>	<i>N. H. S. W. Q.</i>	<i>2</i>	<i>18</i>	<i>6</i>	<i>80</i>		<i>6400</i>	<i>1500</i>	<i>7900</i>
<i>George B Wilkinson</i>	<i>4</i>	<i>Pt N. H.</i>	<i>2</i>	<i>18</i>	<i>6</i>	<i>163</i>		<i>12000</i>	<i>- 500</i>	<i>12500</i>
<i>A. L. Wilkinson</i>	<i>5</i>	<i>N. H. S. E. Q.</i>	<i>2</i>	<i>18</i>	<i>6</i>	<i>80</i>	<i>60</i>	<i>6400</i>	<i>1200</i>	<i>7600</i>
<i>George B Wilkinson</i>	<i>6</i>	<i>E. H. S. E. Q.</i>	<i>2</i>	<i>18</i>	<i>6</i>	<i>80</i>		<i>6400</i>		<i>6400</i>

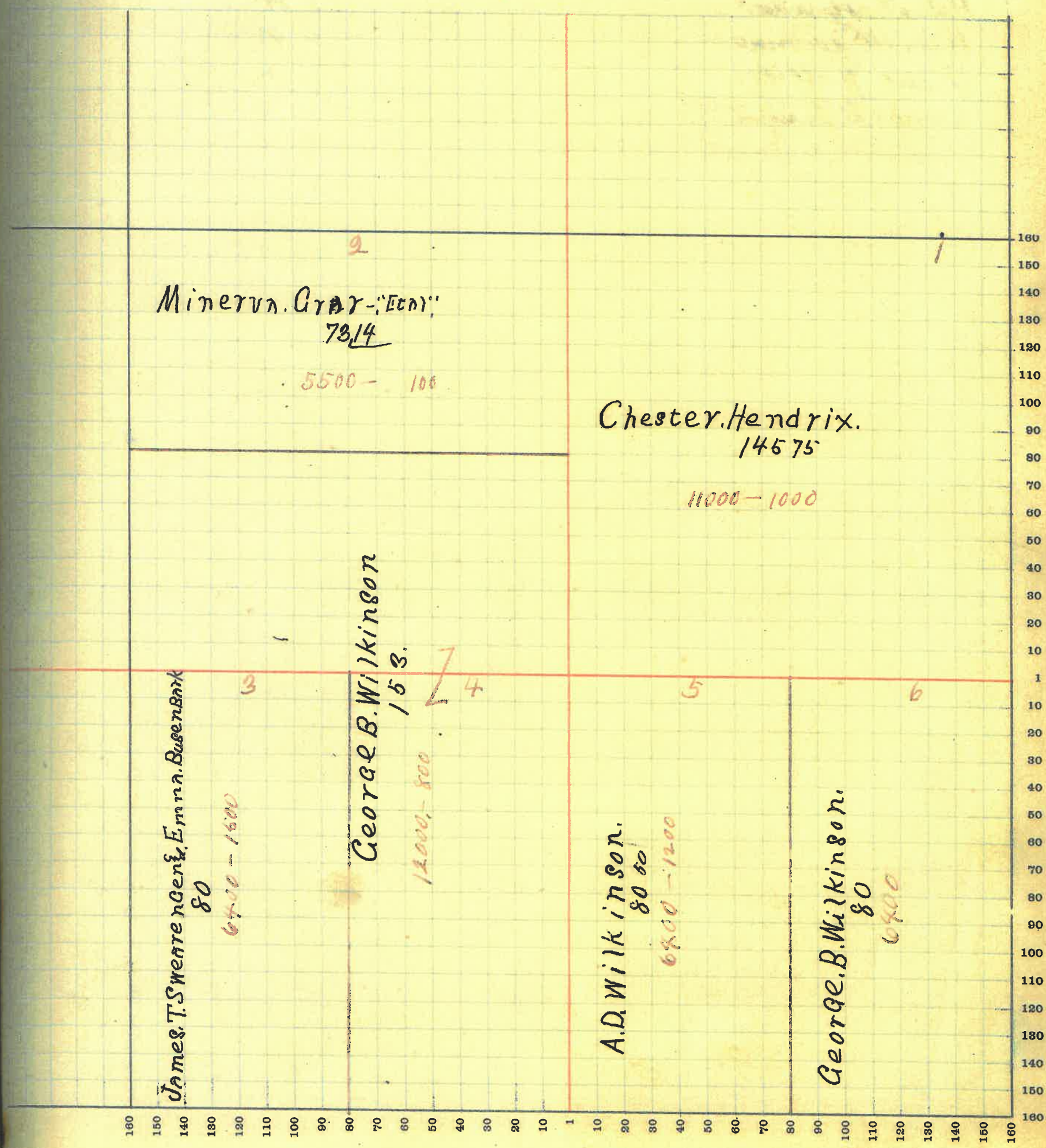
SECTION No. 2

Congressional Township No. 18, R 6

SCALE—Forty rods to an inch, or ten rods to a space, Congress Land, which is one mile square for a section.
Number of acres in this Section, according to the United States Survey 612.39

Value of
lands and
improvements

1000
900
800
700
600
500



MONTGOMERY COUNTY, INDIANA, 1919

Assessor's Plat Book for _____

Township, No. _____

T. R. WOODBURN PRINTING CO. TERRE HAUTE, IND.

NAMES OF OWNERS	Number of Plat	DESCRIPTION	Section	Township	Range	Acres	Hundredths	Value of Lands	Value of Improvements	Value of Lands and Improvements
Minerva Gray "Etal"	1	Pt N.E.Q.	3	18 6	73	14		5000	500	5500
Fred & Leora Utterback	2	Pt N.H.N.W.Q	3	18 6	50			3600		3600
Harry & Elizabeth Bond	3	Pt S.W.Q.	3	18 6	96	40		6800	700	6900
Hattie & K. K. Smith	4	Pt S.E.Q. S.E.Q	3	18 6	87	78		6200	100	5300
H. J. Mc Cormick	5	Pt E.H.	3	18 6	79			5600	500	6100
D. Sae Fellick	6	Pt S.E.Q	3	18 6	183	14		14000	-1800	15800
James T. ^{Emma} James ^{Bush} James	7	Pt S.E.Q.	3	18 6	16			450		450
James K. Ingersol	8	Pt S.E.Q	3	18 6	17			1400	800	2200
Charles Myers	9	Pt S.W.Q.	3	18 6	48	20		3400		3400

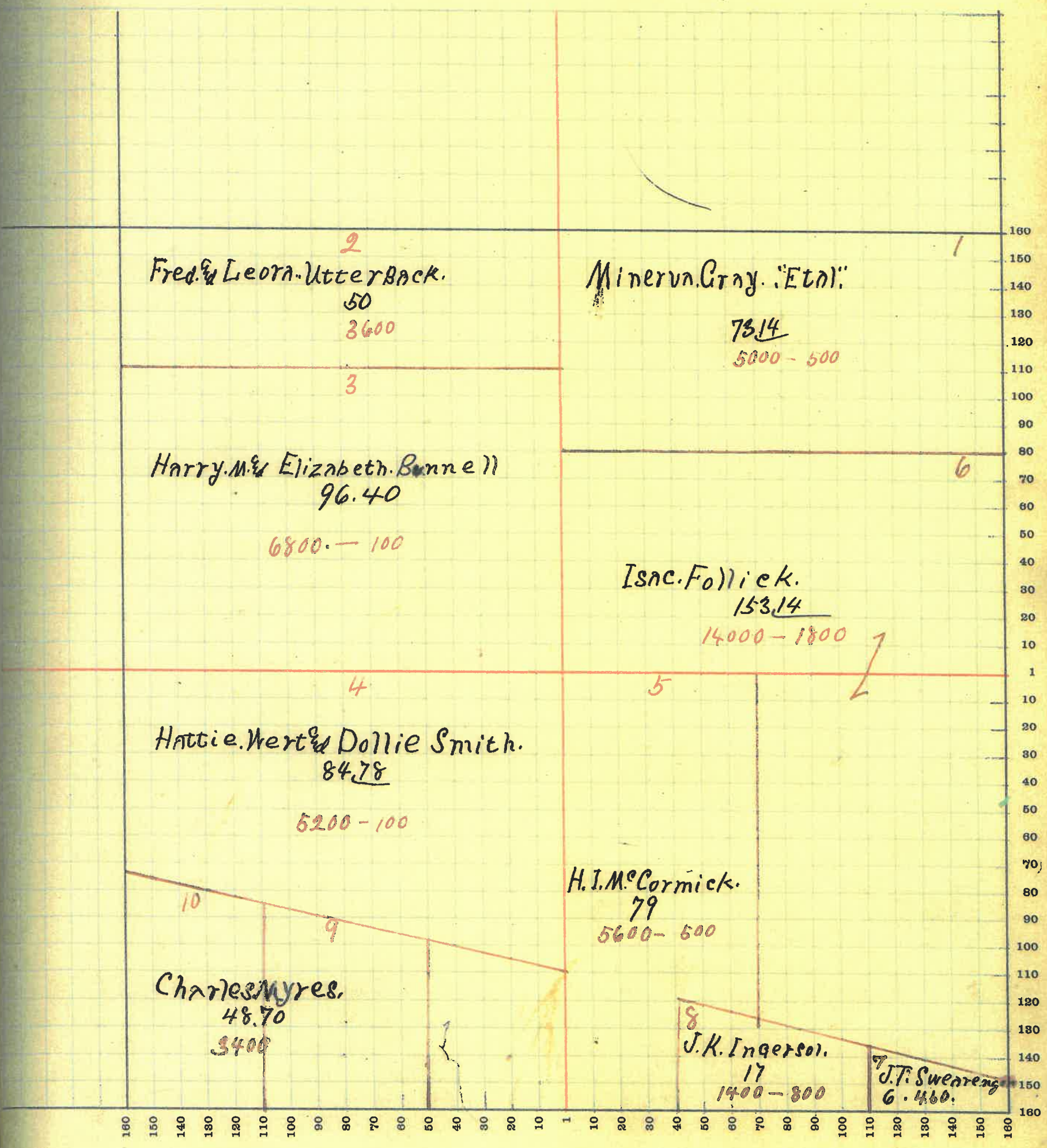
SECTION No. 3

Congressional Township No. 18, R 6

SCALE—Forty rods to an inch, or ten rods to a space, Congress Land, which is one mile square for a section.
Number of acres in this Section, according to the United States Survey 608 1/6

due of
ids and
provements

500
400
300
200
100
00
500
50
200
400



MONTGOMERY COUNTY, INDIANA, 1919

Assessor's Plat Book for _____ Township, No. _____

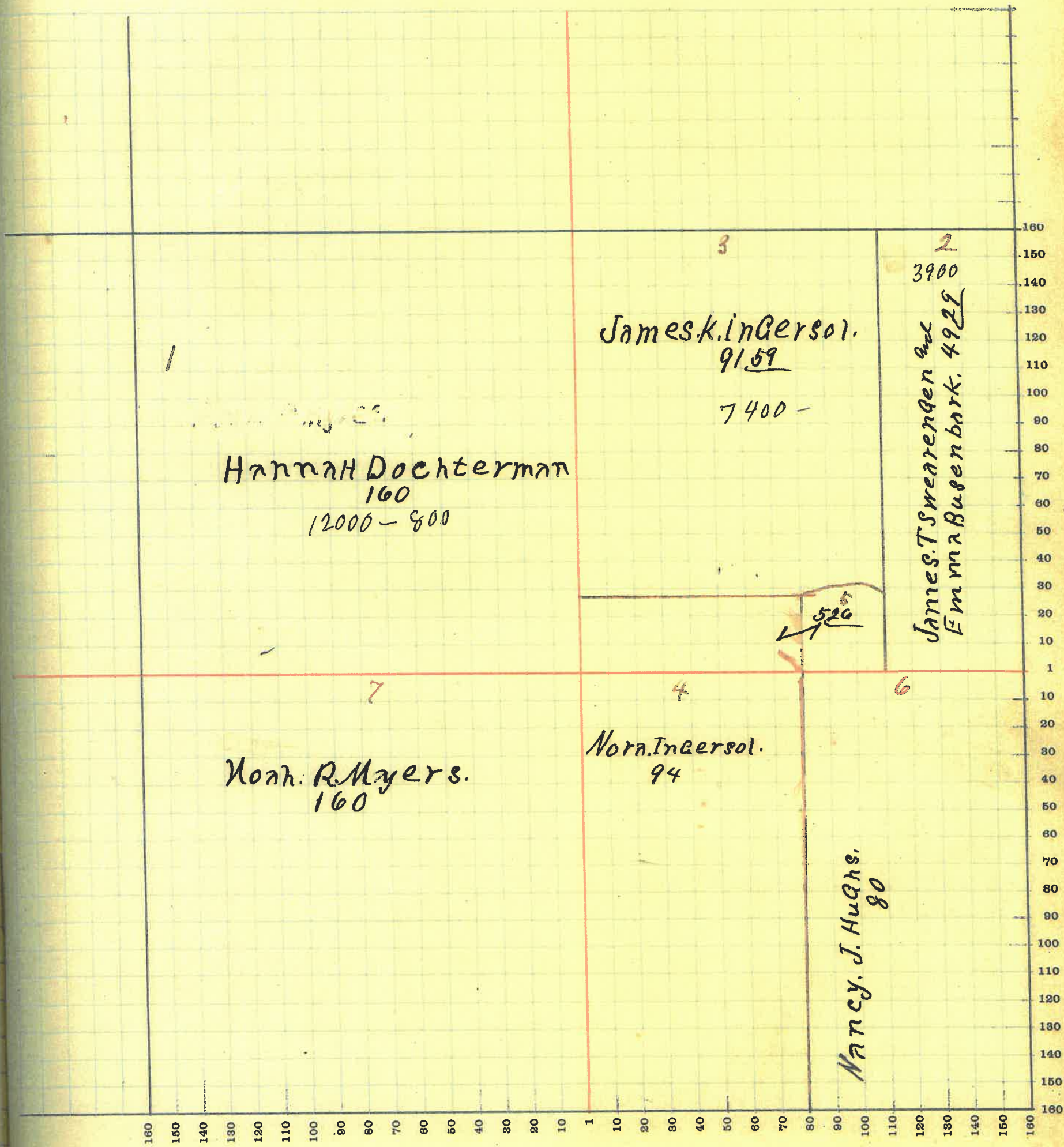
T. R. WOODBURN PRINTING CO. TERRE HAUTE, IND.

NAMES OF OWNERS	Number of Plat	DESCRIPTION	Section	Township	Range	Acres	Hundredths	Value of Lands	Value of Improve-ments	Value of Lands and Improve-ments
Hanna Dochterman	1	N. W. 2	10	18	6	160		12000	800	12800
James T. ^{Emma Buschfang} Bucareaga	2	Pt. E. H. N. E. Q.	10	18	6	49	29	3900		3900
James H. Ingersol	3	Pt. N. E. Q.	10	18	6	91	59	7400		7400
Nora Ingersol	4	Pt. E. H. S. E. Q.	10	18	6	94		7800	600	8400
" " " "	5	Pt. E. H. N. E. Q.	10	18	6	5	26	400		400
Nancy J. Hughes	6	Pt. E. H. S. E. Q.	10	18	6	80		6800	1000	7800
Noah R. Myers	7	S. W. 2	10	18	6	160		18000	1000	19000

SECTION No. 10

Congressional Township No. 18, R 6

SCALE—Forty rods to an inch, or ten rods to a space, Congress Land, which is one mile square for a section.
Number of acres in this Section, according to the United States Survey 640.14



MONTGOMERY COUNTY, INDIANA, 1919

Assessor's Plat Book for _____ Township, No. _____

T. B. WOODBURN PRINTING CO. TERRE HAUTE, IND.

NAMES OF OWNERS	Number of Plat	DESCRIPTION	Section	Township	Range	Acres	Hundredths	Value of Lands	Value of Improvements	Value of Lands and Improvements
Charles Henthorn	1	Pt N.E. Q	11	18	6	13	39	1000		1000
Elizabeth Karsner	2	Pt N.E. Q.	11	18	6	12	78	1000		1000
" " "	2	Pt N.E. Q	11	18	6					
John T Kellar	4	E. H. N. W. Q P.S. N. Q.	11	18	6	118	35	9500	500	10000
Frank M. J. Herron	5	Pt N.E. Q	11	18	6	14	91	1200	800	2000
Nancy J. Hughes	6	Pt S.W. Q.	11	18	6	40		2000		2000
Charles E. Myers	7	Pt N. H.	11	18	6	168	50	12000	1200	13200
James C. & Robert McCormack	8	Pt S. H.	11	18	6	66	50	4500	1200	6000
J. C. McCormack	9	Pt S. H.	11	18	6	31	75	2500		2500
Robert McCormack	10	Pt S. H.	11	18	6	31	75	2500		2500
" " "	11	Pt S. H.	11	18	6	31	75	2500		2500
Alva Karsner	12	Pt N.E. Q	11	18	6	6		750	250	1000
Hella Cedars		Pt E. H.	11	18	6	71	3/4	5700	2000	7700
" " "		" " "	11	18	6	38	4/5	3250		3250

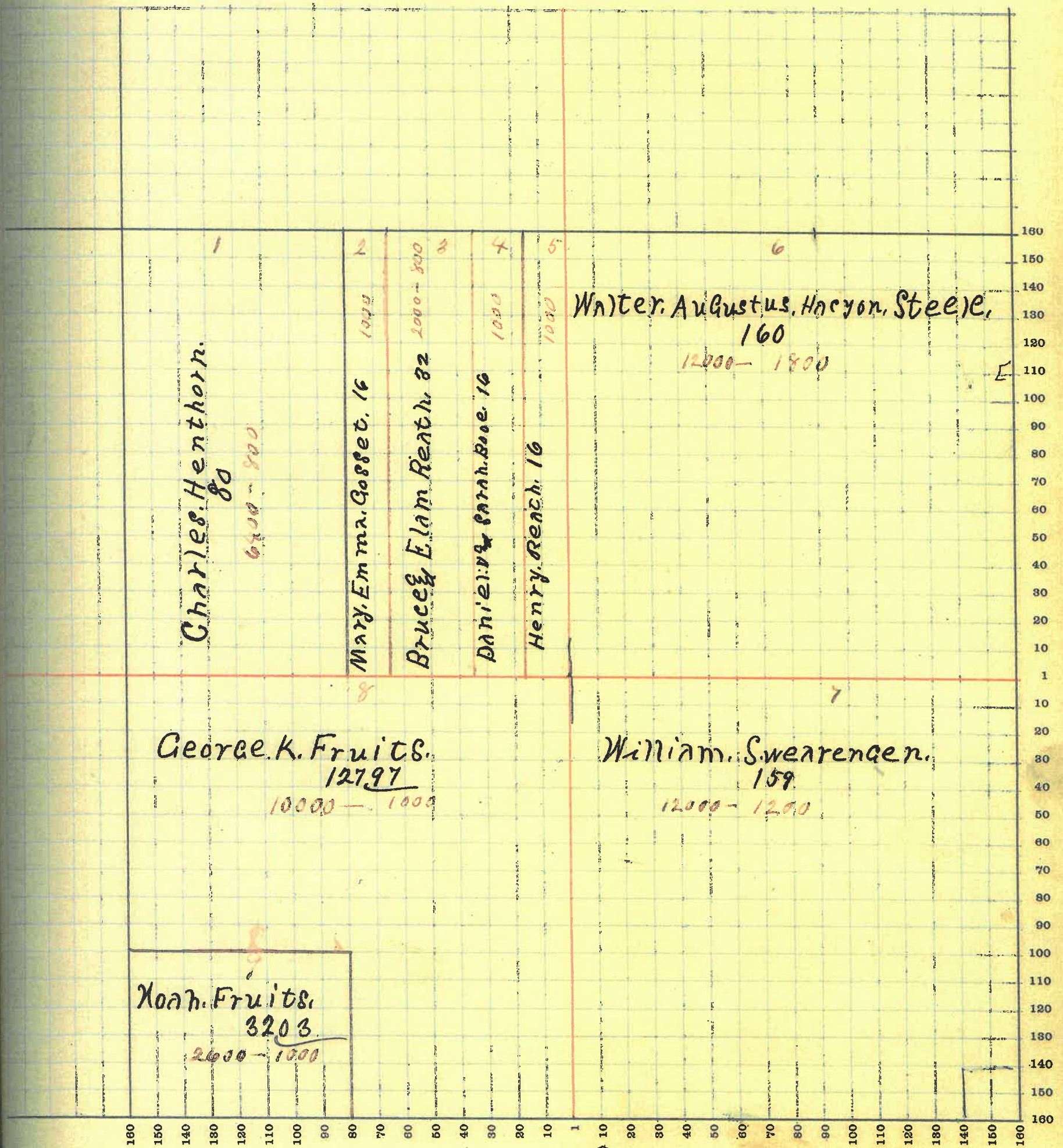
SECTION No. 12

Congressional Township No. 18, R 6

SCALE—Forty rods to an inch, or ten rods to a space, Congress Land, which is one mile square for a section.
Number of acres in this Section, according to the United States Survey 639

value of
lands and
improvements

100
200
300
400
500
600
700
800
900
1000



MONTGOMERY COUNTY, INDIANA, 1919

Assessor's Plat Book for _____

Township, No. _____

T. R. WOODBURN PRINTING CO. TERRE HAUTE, IND.

NAMES OF OWNERS	Number of Plat	DESCRIPTION	Section	Township	Range	Acres	Hundredths	Value of Lands	Value of Improvements	Value of Lands and Improvements
Martha Utterback	1	N. N. 2 N. E. Q.	13	18	6	40		3200		3200
Hinton Utterback	2	Pt N. E. Q.	13	18	6	89		3700	800	4500
John N. Fruits	3	Pt N. W. Q.	13	18	6	22	97	1600	400	2000
Alongo Fruits	4	Pt N. W. Q.	13	18	6	83	84	3300	550	3850
Wm N. Runyon	5	Pt N. E. Q.	13	18	6	80		7200		7200
Noah Fruits	6	Pt N. W. Q.	13	18	6	83	14	6600		6600
Alberta Peacock	7	Pt E. N. E. Q.	13	18	6	1		100	300	400
Jacob N. & M. E. Emore	8	E. H. S. E. Q.	13	18	6	80		6500	700	7500
Robert D. Jeffries	9	Pt S. H.	13	18	6	120		10000	1200	11200
Leslie L. Emore	10	Pt N. H. S. W. Q.	13	18	6	40		3600	800	4400
David G. Stanford	11	N. H. S. W. Q.	13	18	6	80		6700	700	7100

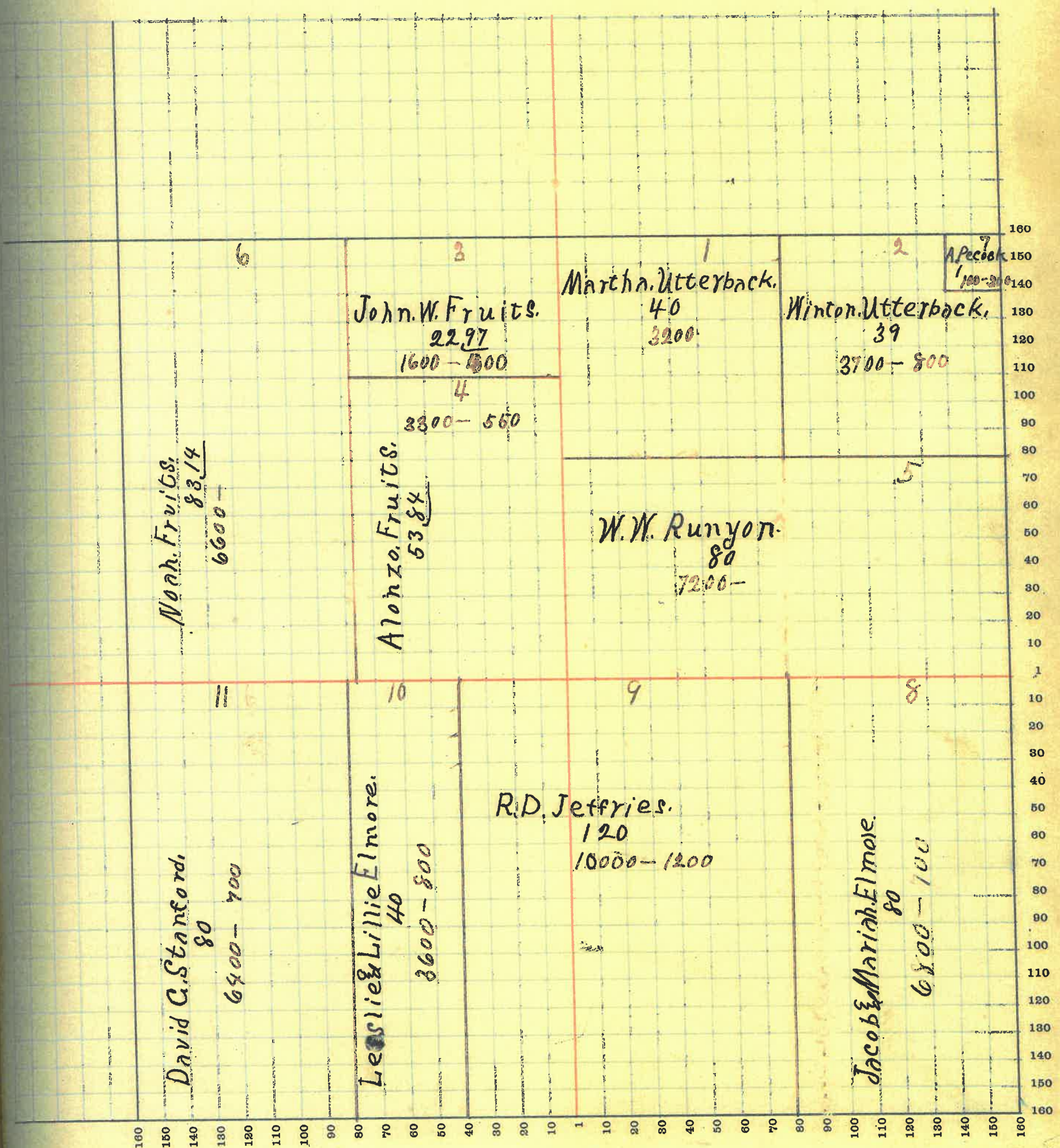
SECTION No. 13

Congressional Township No. 18, R 6

SCALE—Forty rods to an inch, or ten rods to a space, Congress Land, which is one mile square for a section.
Number of acres in this Section, according to the United States Survey 639.95

Value of
lands and
improvements

200
150
100
50
0
50
100
150
200
250
300
350
400
450
500
550
600
650
700
750
800
850
900
950
1000



MONTGOMERY COUNTY, INDIANA, 1919

Assessor's Plat Book for _____

Township, No. _____

Y. R. WOODBURN PRINTING CO TERRE HAUTE, IND

NAMES OF OWNERS	Number of Plat	DESCRIPTION	Section	Township	Range	Acres	Hundredths	Value of Lands	Value of Improvements	Value of Lands and Improvements
Daniel Smith.	1	N.H. S.W. Q	14	18	6	80		6800	900	7700
David G. Stanford.	2	E. Q. S.E. Q.	14	18	6	40		2900		2900
Jessie D. Snoddy.	3	Pt	14	18	6	280		22000	1200	23200
Emma Fink	4	Pt N.E. Q	14	18	6	35	39	3000	150	3150
Mary A. E. Elmore	5	Pt S.W. N.W. Q.	14	18	6	40		3200		3200
James B. Elmore	6	N.W. Q. N.W. Q.	14	18	6	40		3200		3200
Cyrus & Emma Fink.	7	Pt N.E. Q	14	18	6	81	79	2400	600	3000
Oran & Cora Pickett.	8	Pt N.E. Q.	14	18	6	91	77	7300	1000	8300

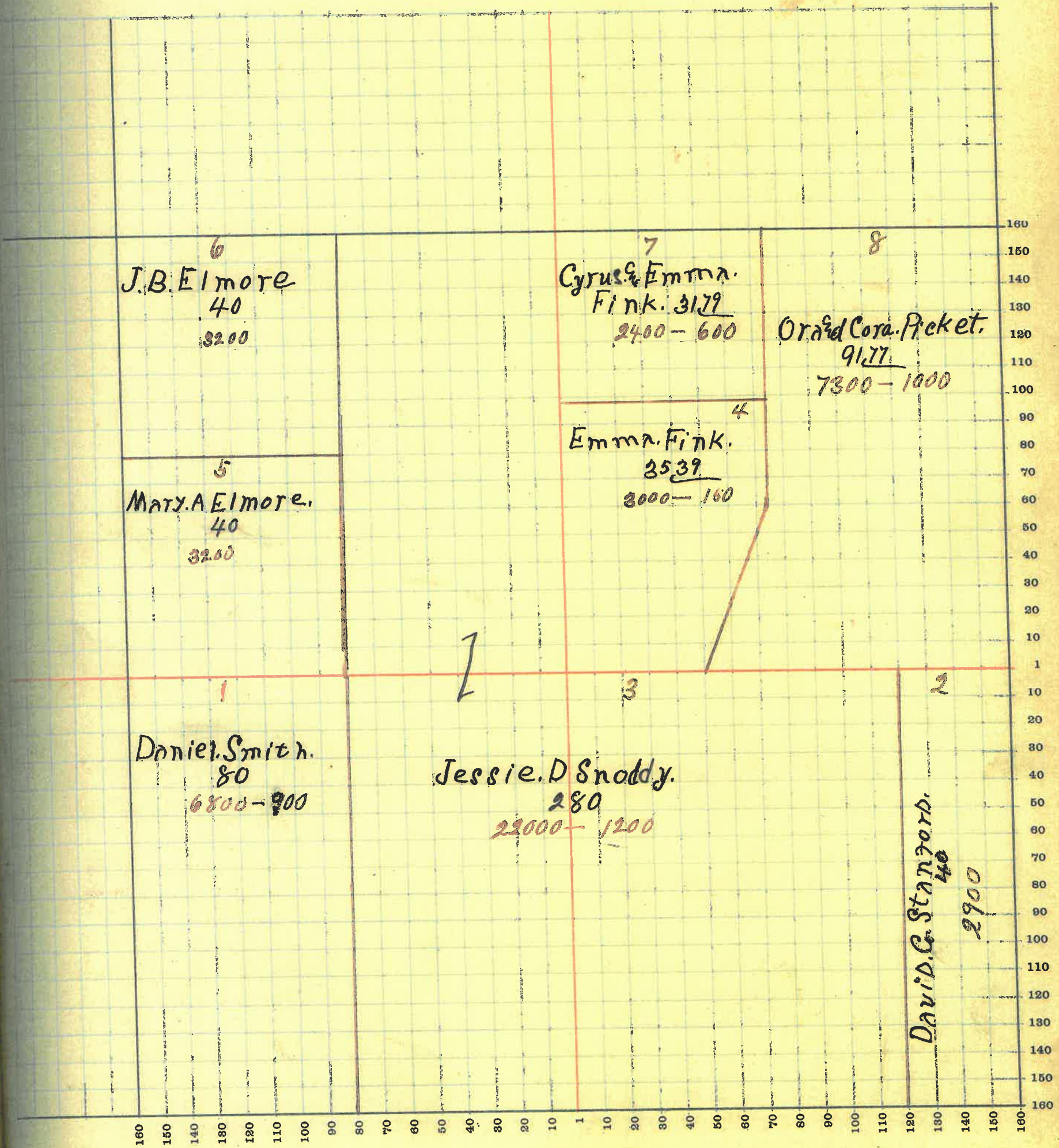
SECTION No. 14

Congressional Township No. 18, R 6

SCALE—Forty rods to an inch, or ten rods to a space, Congress Land, which is one mile square for a section.
Number of acres in this Section, according to the United States Survey 638.96

due of
ds and
prove-
ments

00
100
200
300
400
500
600
700
800
900
1000
1100
1200
1300



MONTGOMERY COUNTY, INDIANA, 1919

Assessor's Plat Book for _____

Township, No. _____

Y. R. WOODBURN PRINTING CO. TERRE HAUTE, IND.

NAMES OF OWNERS	Number of Plat	DESCRIPTION	Section	Township	Range	Acres	Hundredths	Value of Lands	Value of Improvements	Value of Lands and Improvements
James B Elmore	1	N.E. 2 N.E. Q.	15	18	6	40		3200	1000	4200
Mary A Elmore	2	S.E. 2 N.E. Q.	15	18	6	40		3200		3200
Robert S & M Ellis	3	N.H. N.W. Q.	15	18	6	80		6000	600	6600
Fannie Elmore	4	N.H. N.H. S.E. Q.	15	18	6	40		3200	500	3700
America M. Murty	5	E.H. S.W. Q.	15	18	6	80		6400	600	7000
Noah R Myers	6	Pt. N.H.	15	18	6	160		12000	1100	13100
Abner S. Gray	7	Pt. N.H. S.W. Q.	15	18	6	50		4000	400	4400
Alva Haller.	8	Pt. N.H. S.W. Q.	15	18	6	29	60	2400		2400
Daniel Smith	9	E.H. S.E. Q.	15	18	6	80		6400		6400
Sarah Maller	10	N.H. N.H. S.E. Q.	15	18	6	40		3200	600	3700

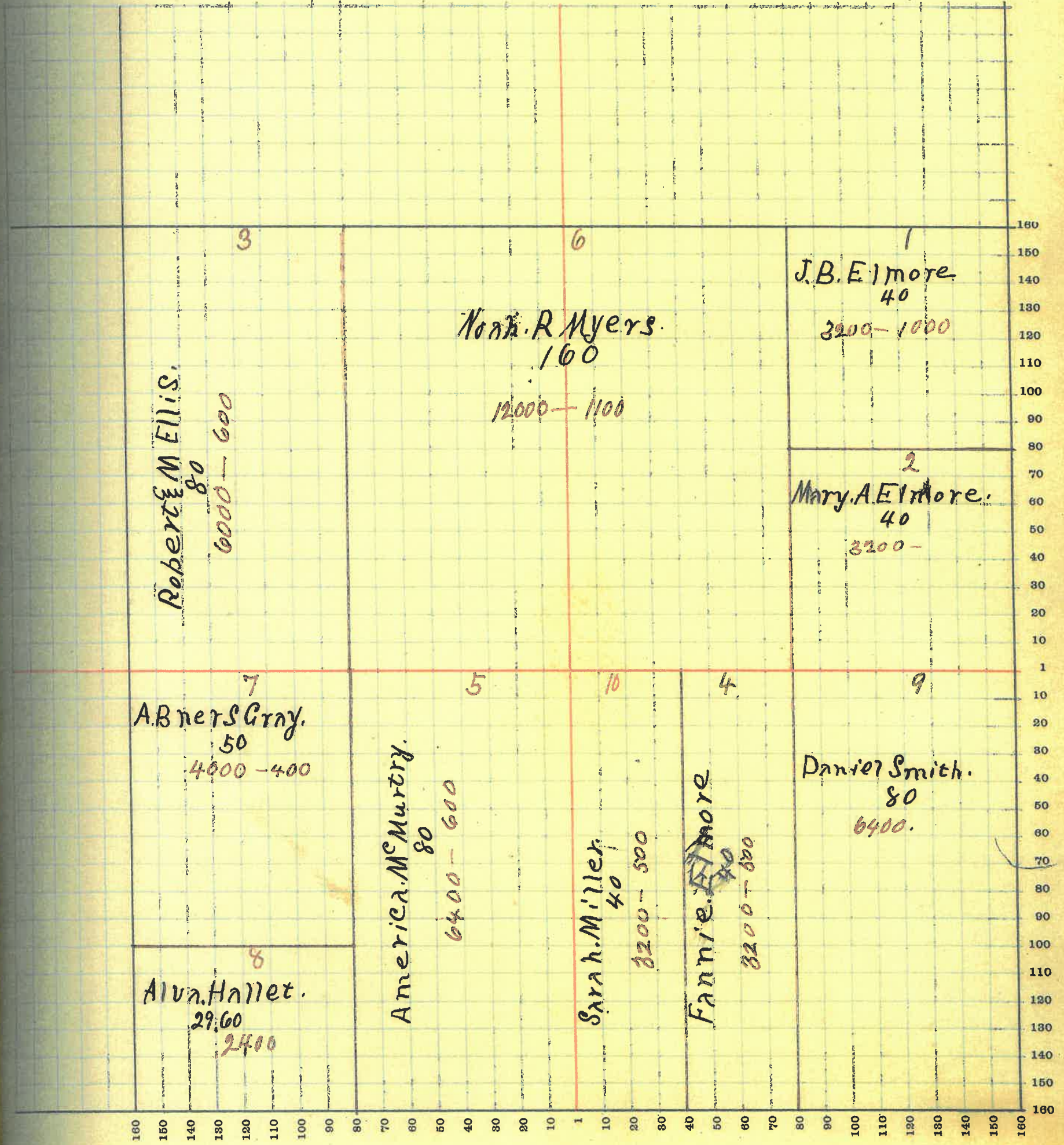
SECTION No. 15

Congressional Township No. 18, R 6

SCALE—Forty rods to an inch, or ten rods to a space, Congress Land, which is one mile square for a section.
Number of acres in this Section, according to the United States Survey 640

Value of
lands and
improvements

1200
3200
2000
3700
600
3100
400
500
2500
3700



MONTGOMERY COUNTY, INDIANA, 1919

Assessor's Plat Book for _____

Township, No. _____


T. R. WOODBURN PRINTING CO. TERRE HAUTE, IND.

NAMES OF OWNERS	Number of Plat	DESCRIPTION	Section	Township	Range	Acres	Hundredths	Value of Lands	Value of Improvements	Value of Lands and Improvements
Homer Myers	1	Pt.	22	18	6	303		27000	2000	30000
Alva Hallit	2	Pt N N Q.	22	18	6	97		9000	800	10300
Robert D Jeffries	3	Pt S E Q	22	18	6	80		6800		6800
James B Elmore	4	N-E Q	22	18	6	160		12800	1200	14000

SECTION No. 22

Congressional Township No. 18, R 6

SCALE—Forty rods to an inch, or ten rods to a space, Congress Land, which is one mile square for a section.
Number of acres in this Section, according to the United States Survey 640



MONTGOMERY COUNTY, INDIANA, 1919

Assessor's Plat Book for _____

Township, No. _____

T. R. WOODBURN PRINTING CO. TERRE HAUTE, IND.

NAMES OF OWNERS	Number of Plat	DESCRIPTION	Section	Township	Range	Acres	Hundredths	Value of Lands	Value of Improvements	Value of Lands and Improvements
Charles Pickett.	1	Pt N E 2	23	18	6	80		6400	800	7200
Charles Nestfall.	2	Pt S. H. N. E. 2	23	18	6	16	40	1200	500	1700
B. F. & Mary a. Ward	3	Pt N. H. S. E. 2	23	18	6		66	100	700	800
James B. Edmore	4	N. W. 2	23	18	6	160		12800	500	13300
H. E. & S. E. Etter	5	Pt N. 2. S. E. 2	23	18	6		66	100	1000	1100
R. D. Jeffries	6	Pt S. H.	23	18	6	109	04	8500	2000	10500
Aron & Prudy Walters	7	Pt S. H.	23	18	6	19	97	1500		1500
Deloyton Edmore	8	Pt S. H.	23	18	6	63	60	3800		3800
Samuel Truxter	9	Pt S. H.	23	18	6	102	62	5000	1200	6200
Charles Pickett	10	Pt N. H. S. E. 2	23	18	6	1		150		150
Zack T. & Lamq. Gilkey	11	Pt S. E. 2	23	18	6	8		700	300	1000
Rosa Rush	12	Pt E. H. S. E. 2	23	18	6		25	60	600	660
Ora Edmore	13	Pt N. H. S. E. 2	23	18	6		60	100	200	300
John M. White	14	Pt S. E. 2	23	18	6	4	65	600	800	1400
J. M. & A. Baller	15	Pt S. E. 2	23	18	6	4	65	500		500
James & Math. Myers	16	Pt S. H.	23	18	6	28	25	2200	400	2600
Linn Smith	17	P. N. H. S. E. 2	23	18	6		60	100	700	800
William & S. Hamm	18	Pt N. H. S. E. 2	23	18	6	2	60	400	1000	1400
Martha Harp	19	Pt N. H. S. E. 2	23	18	6	1	06	125		125
Linn. Smith	20	Pt N. H. S. E. 2	23	18	6	1		100		100
John M. White	21	Pt N. H. S. E. 2	23	18	6	4		450		450

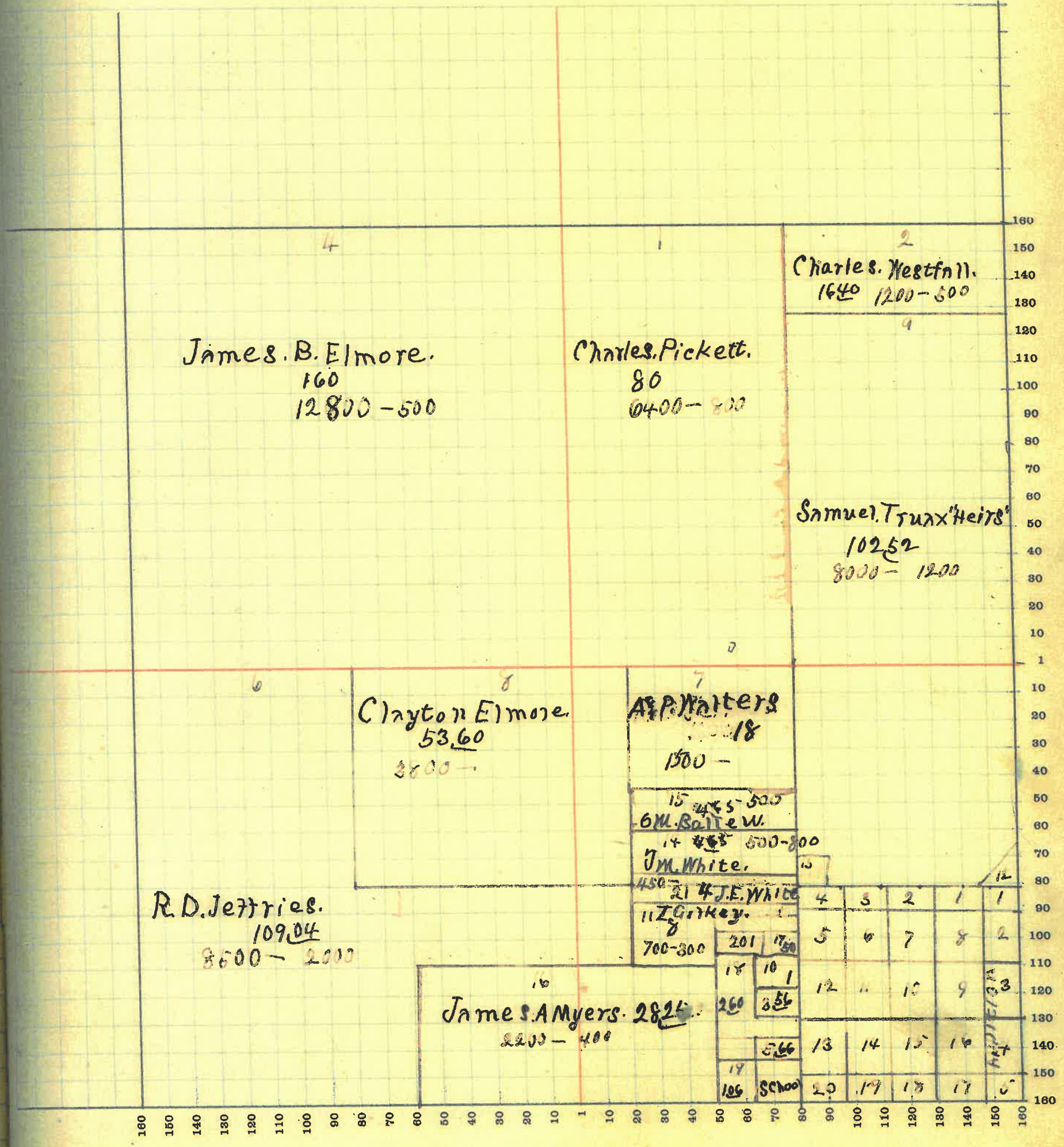
SECTION No. 23

Congressional Township No. 18, R 6

SCALE—Forty rods to an inch, or ten rods to a space, Congress Land, which is one mile square for a section.
 Number of acres in this Section, according to the United States Survey 599.21

ie of
s and
rove-
ents

30
0
0
300
0
00
500
800
200
25
00
60
00
00
100
600
00
100
25
50
450



MONTGOMERY COUNTY, INDIANA, 1919

Assessor's Plat Book for _____ Township, No. _____

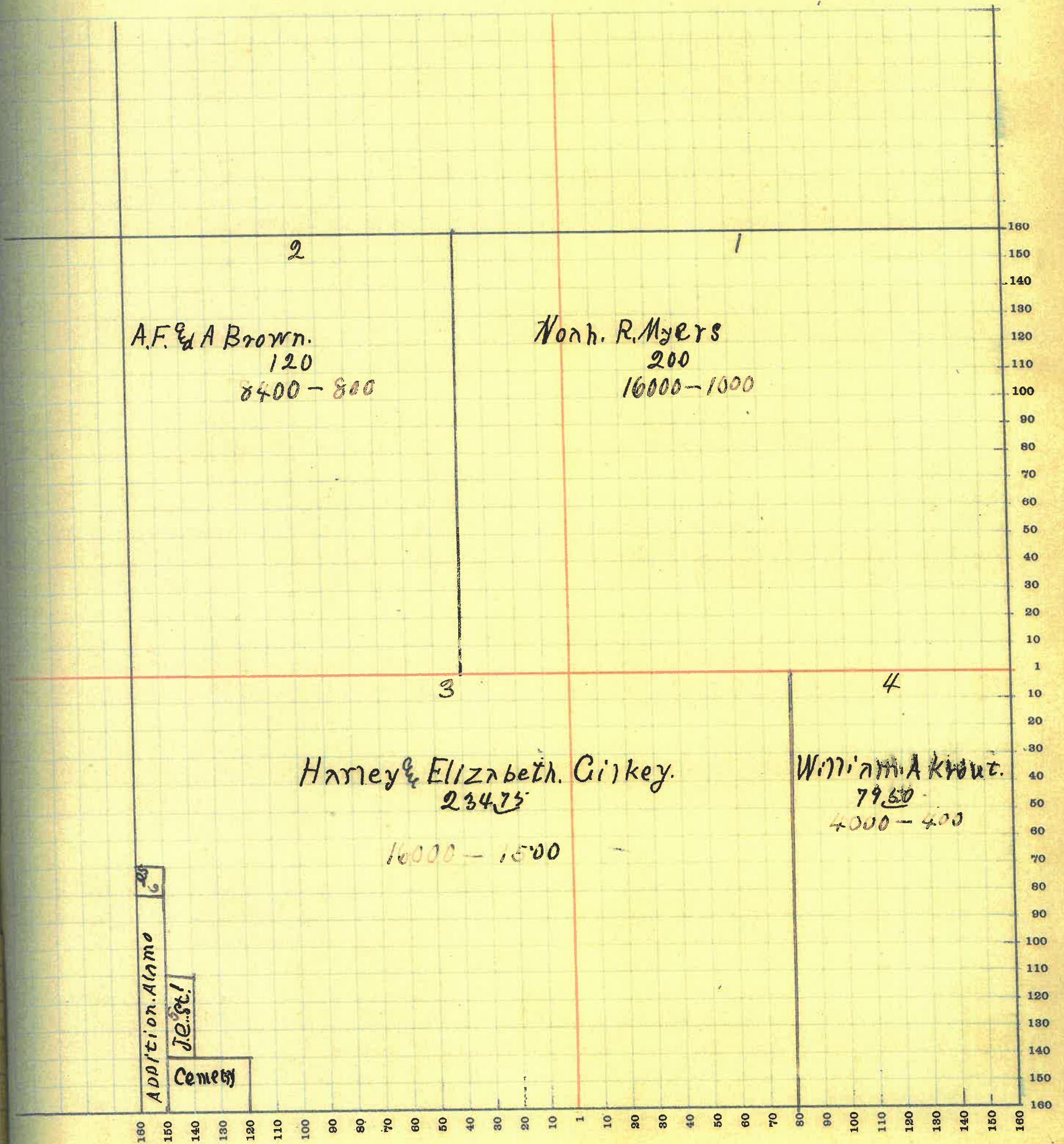
T. R. WOODBURN PRINTING CO. TERRE HAUTE, IND.

NAMES OF OWNERS	Number of Plat	DESCRIPTION	Section	Township	Range	Acres	Hundredths	Value of Lands	Value of Improvements	Value of Lands and Improvements
Noah R Myers	1	Pt N.H.	24	18	6	200		16000	1000	17000
A. F. & A. Brown	2	Pt N.H. 2	24	18	6	120		8400	800	9200
Harley & Eliz. Gilkey	3	Pt S.H.	24	18	6	234	75	16000	1500	17500
William A Krout	4	E.H. S.E. 2	24	18	6	79	50	4000	400	4400
J. E. & Stambaker	5	Pt S.E. 2	24	18	6	1		100	100	200
Rosa Rush	6	Pt N.H. S.W. 2	24	18	6		25	70	200	270

SECTION No. 24

Congressional Township No. 18, R 6

SCALE—Forty rods to an inch, or ten rods to a space, Congress Land, which is one mile square for a section.
Number of acres in this Section, according to the United States Survey 685.50



MONTGOMERY COUNTY, INDIANA, 1919

Assessor's Plat Book for _____ Township, No. _____

T. R. WOODBURN PRINTING CO. TERRE HAUTE, IND.

NAMES OF OWNERS	Number of Plat	DESCRIPTION	Section	Township	Range	Acres	Hundredths	Value of Lands	Value of Improvements	Value of Lands and Improvements
Newton Compton	1	E. 11. N. E. 2	25	18	6	80	06	2800	600	3400
Samuel A Kelsey	2	N. N. 2. N. E. Q.	25	18	6	40		1700	400	1500
John G Bayless	3	S. N. Q. N. E. Q.	25	18	6	40		1700		1700
George M Sparks	4	Pt S. N. Q.	25	18	6	30		750	250	1000
Joseph & Sarah Sparks	5	S. E. 2, S. N. Q.	25	18	6	40		800		800
Mahala Sparks	6	Pt S. E. Q., S. N. Q.	25	18	6	30		600	50	550
Rosa & Nelson Rush	7	Pt. N. H. Pt. S. H.	25	18	6	120		6000	800	6800
Reason Heath	8	N. H. N. N. Q.	25	18	6	80		6500		6500
Norvil Tucker	9	Pt N. H. S. N. Q.	25	18	6	20		1100		1100
Fred Wilkinson	10	Pt N. H. S. E. Q.	25	18	6	76		1200	200	1400
Fred Hudson	11	Pt N. H. S. E. 2	25	18	6	4	62	70		70
John Plerson	12	E. H. S. E. Q.	25	18	6	80		1700		1700

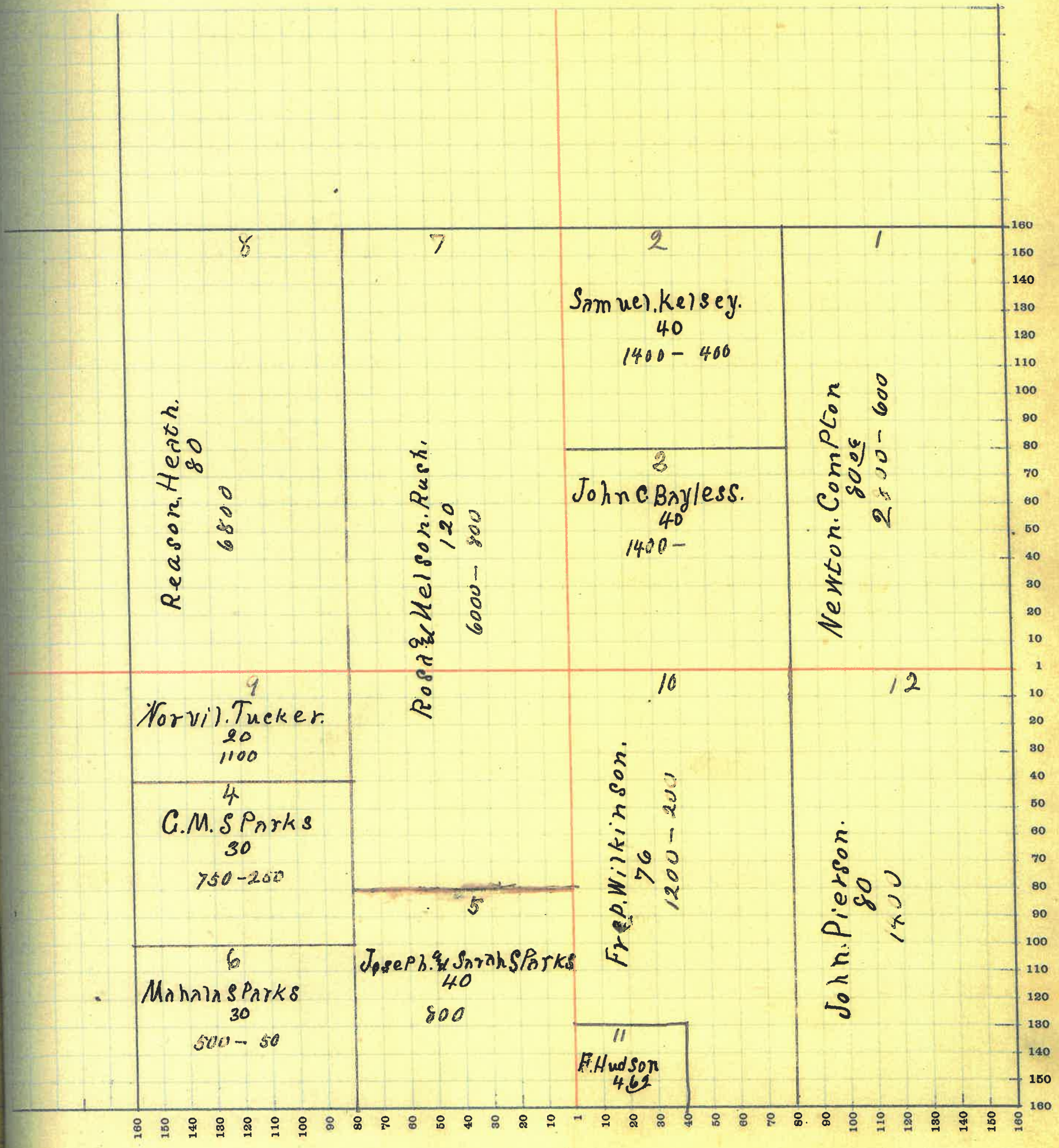
SECTION No. 25

Congressional Township No. 18, R 6

SCALE—Forty rods to an inch, or ten rods to a space, Congress Land, which is one mile square for a section.
 Number of acres in this Section, according to the United States Survey 641.87

ue of
 ls and
 rove-
 ents

00
 10
 20
 30
 40
 50
 60
 70
 80
 90
 100
 110
 120
 130
 140
 150
 160



MONTGOMERY COUNTY, INDIANA, 1919

Assessor's Plat Book for _____

Township, No. _____

T. R. WOODBURN PRINTING CO. TERRE HAUTE, IND.

NAMES OF OWNERS	Number of Plat	DESCRIPTION	Section	Township	Range	Acres	Hundredths	Value of Lands	Value of Improvements	Value of Lands and Improvements
Frona C. Goodfelter	1	Pt E N E Q.	26	18	6	1	55	100	500	900
John S. Bayless	2	Pt N H N N Q	26	18	6	16		1500	700	2200
John H. Ed Lida Selby	3	Pt N. E. Q.	26	18	6	36	50	2600	500	3100
Guy Hudson & Flint Lee.	4	Pt N. H. N. E. Q.	26	18	6	20		1700	500	2200
Cornelia Stoubrakar	5	Pt N. H.	26	18	6	59	60	4400	600	5000
Reason Heath	6	Pt N. H. N. E. Q.	26	18	6	39		3300	1600	4900
Edna B. Stinson	7	Pt N. H.	26	18	6	40		3000		3000
Edna B. Stinson & Anna Brown	8	Pt N. E. Q.	26	18	6	20	60	1600		1600
Guy Hudson & Flint Lee	9	Pt N. H. N. N. Q.	26	18	6	64		4800		4800
J. N. Titus	10	Pt S. E. Q. N. E. Q.	26	18	6	18		1500	1000	2500
"	11	Pt S. E. Q.	26	18	6	43	33	3200		3200
Alvare Lucinda Kellar	12	Pt E. H. S. E. Q.	26	18	6	80		6000	1000	6000
James Allan	13	Pt S. N. Q. S. E. Q.	26	18	6	36	67	2200	700	2900
M. J. Bowerman	14	N. E. Q. S. N. Q.	26	18	6	40		3000	600	3600
John H. Bowerman	15	Pt S. N. Q.	26	18	6	20		1600	400	1900
James B. Elmore	16	Pt N. H. S. N. Q.	26	18	6	30		2200		2200
R. M. Elmore	17	Pt S. N. Q.	26	18	6	40		2200	600	2800
"		Pt S. N. Q.	26	18	6	30		2200		2200

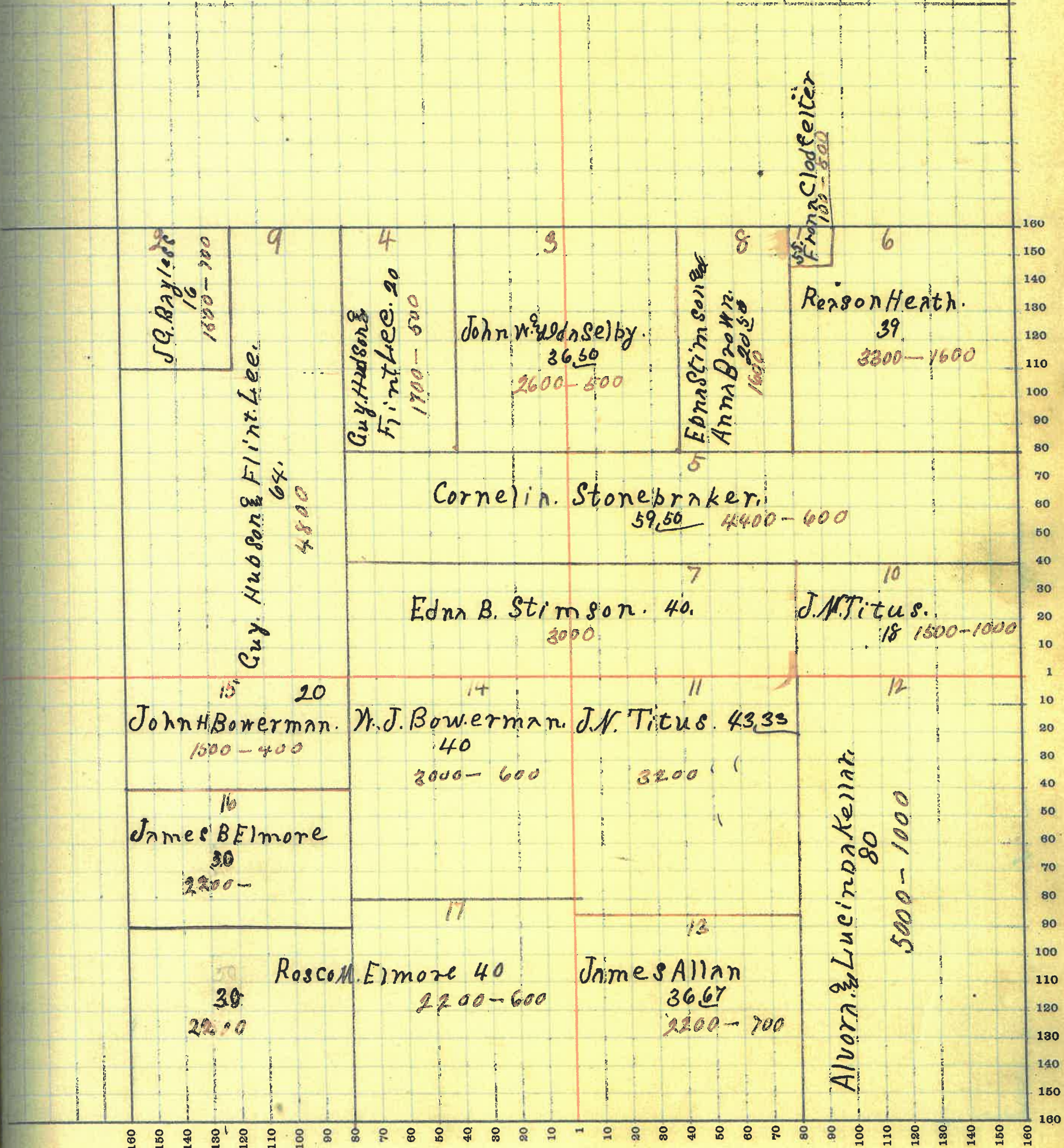
SECTION No. 26

Congressional Township No. 18, R 6

SCALE—Forty rods to an inch, or ten rods to a space, Congress Land, which is one mile square for a section.
Number of acres in this Section, according to the United States Survey 634.5

Value of
lands and
improvements

900
200
100
2200
5000
4900
3000
1600
4600
2500
3200
6000
2900
3600
900
2200
2800
2200



MONTGOMERY COUNTY, INDIANA, 1919

Assessor's Plat Book for _____

Township, No. _____

T. R. WOODBURN PRINTING CO. TERRE HAUTE, IND.

NAMES OF OWNERS	Number of Plat	DESCRIPTION	Section	Township	Range	Acres	Hundredths	Value of Lands	Value of Improvements	Value of Lands and Improvements
Levi & Lizzie Myers	1	Pt. E. H. N. E. Q	27	18	6	79	10	6300		6300
" " " "	2	Pt. N. H. N. E. Q	27	18	6	78	10	6400	150	6550
Joseph W. Cort	3	Pt. S. E. Q.	27	18	6	109	10	10000	1200	11200
Uma Sweeney	4	N. W. Q	27	18	6	160		14000	300	14300
Arch & Sarah Smith	5	Pt. S. W. Q	27	18	6	62	50	4900	800	5700
Reason Heath	6	Pt. S. W. Q	27	18	6	97	50	8700	1200	9900
James B. Elmore	7	Pt. E. H. S. E. Q	27	18	6	80		2400	1000	2400
R. M. Elmore	8	Pt. E. H. S. E. Q.	27	18	6	20		1600		1600

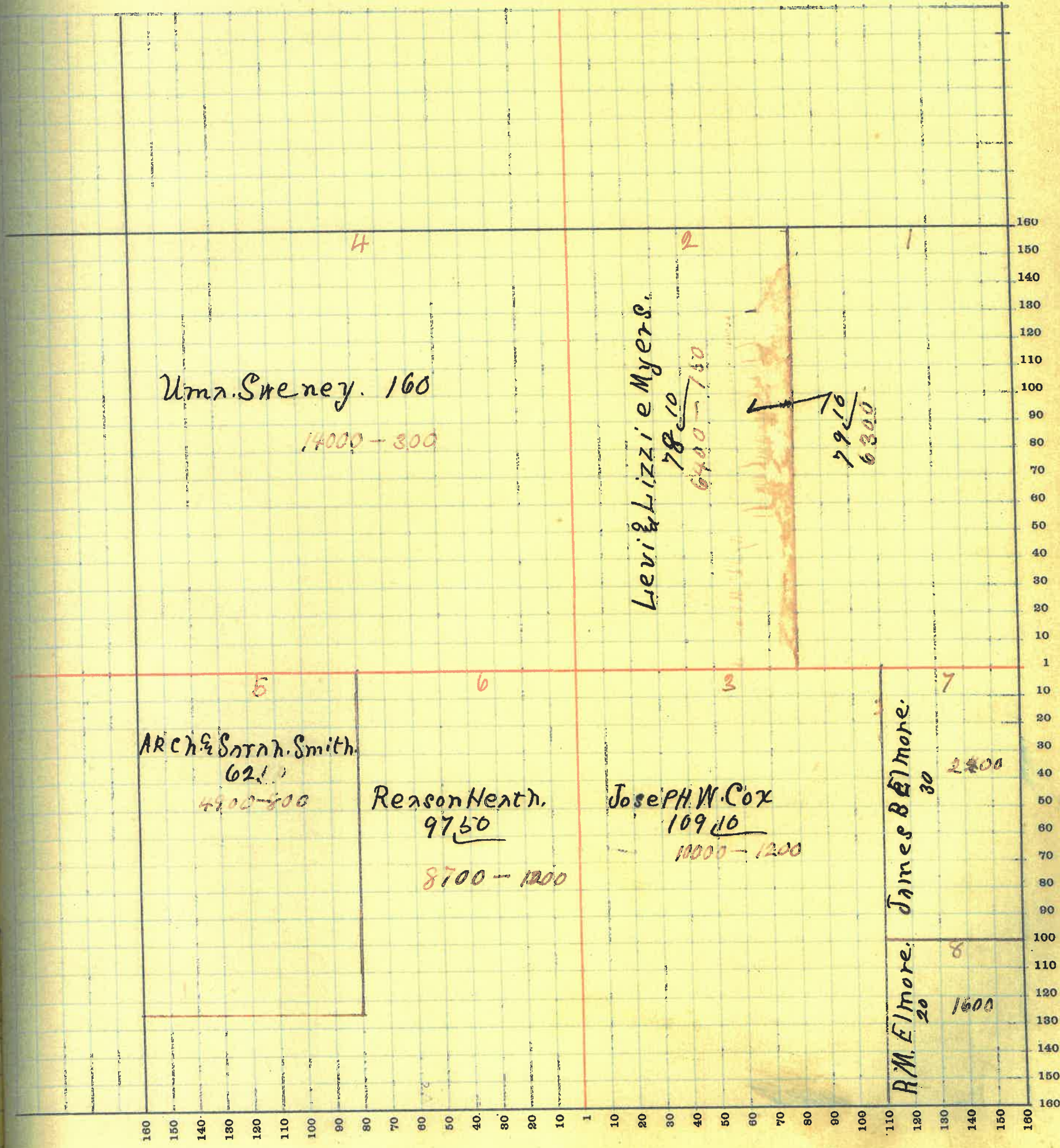
SECTION No. 21

Congressional Township No. 18, R 6

SCALE—Forty rods to an inch, or ten rods to a space, Congress Land, which is one mile square for a section.
Number of acres in this Section, according to the United States Survey. 635.80

Value of
lands and
improvements

2300
0550
1200
4300
5700
1900
2400
1600



MONTGOMERY COUNTY, INDIANA, 1919

Assessor's Plat Book for _____

Township, No. _____

Y. R. WOODBURN PRINTING CO. TERRE HAUTE, IND

NAMES OF OWNERS	Number of Plat	DESCRIPTION	Section	Township	Range	Acres	Hundredths	Value of Lands	Value of Improvements	Value of Lands and Improvements
John M. White	1	Pt N.E. 2	34	18	6	120		6500		6500
Jefferson Etter	2	Pt N.H.	34	18	6	134		4100	400	4500
Joseph Etter	3	Pt S.E. 2. N.E. 2.	34	18	6	120		3000	600	3600
Charles E. J. Payton	4	Pt N.H.	34	18	6	80		5600	800	6400
Reason Heath	5	Pt N.W. 2.	34	18	6	80		5600		5600
Ben L. Reath	6	Pt N.H.	34	18	6	15		800		800
Geo. B. Adkins	7	Pt N.H.	34	18	6	15		700	100	800
Mariah. Wright	8	Pt N.H.	34	18	6	30		500		500
Ida VanCleave	9	N.W. 2 S.W. 2.	34	18	6	40		1200	250	1450
Charles J. Newkirk	10	Pt S.W. 2.	34	18	6	6		125		125

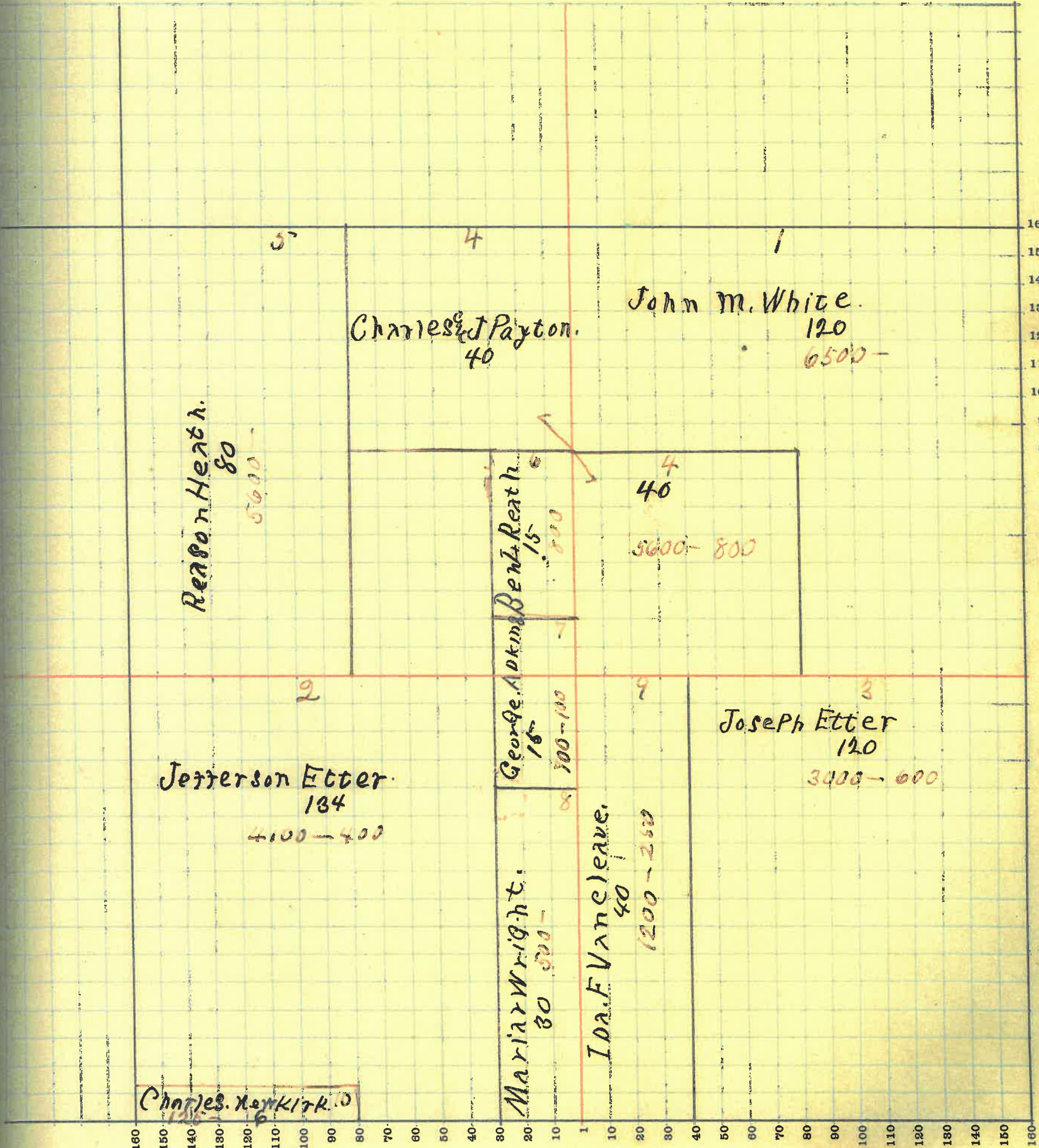
SECTION No. 34

Congressional Township No. 18, R 6

SCALE—Forty rods to an inch, or ten rods to a space, Congress Land, which is one mile square for a section.
Number of acres in this Section, according to the United States Survey 640.

Value of
lands and
improve-
ments

2500
7500
3600
6400
5400
800
800
500
450
125



MONTGOMERY COUNTY, INDIANA, 1919

Assessor's Plat Book for _____

Township, No. _____

T. R. WOODBURN PRINTING CO. TERRE HAUTE, IND.

NAMES OF OWNERS	Number of Plat	DESCRIPTION	Section	Township	Range	Acres	Hundredths	Value of Lands	Value of Improvements	Value of Lands and Improvements
James Allen	1	Pt N. H.	35	18	6	172	23	3600		3600
Livora & L Keller	2	N. E. 2. N. E. 2	35	18	6	40		1000		1000
John White	3	N. H. N. W. 2.	35	18	6	80		4000	1000	5000
William Pickett.	4	N. H. S. W. 2.	35	18	6	80		2000	300	2300
Charles W Ross.	5	Pt N. E. 2	35	18	6	26	67	500	150	650
Charles E Brown	6	N. H. S. E. 2	35	18	6	80		1600	300	1900
Sanford & Eva Fields	7	S. H. S. E. 2	35	18	6	80		1800	300	2100
Dolph & Maith Tate	8	S. E. 2, S. W. 2.	35	18	6	40		700	200	900
Joseph Etter	9	S. W. 2, S. N. 2.	35	18	6	40		700		700

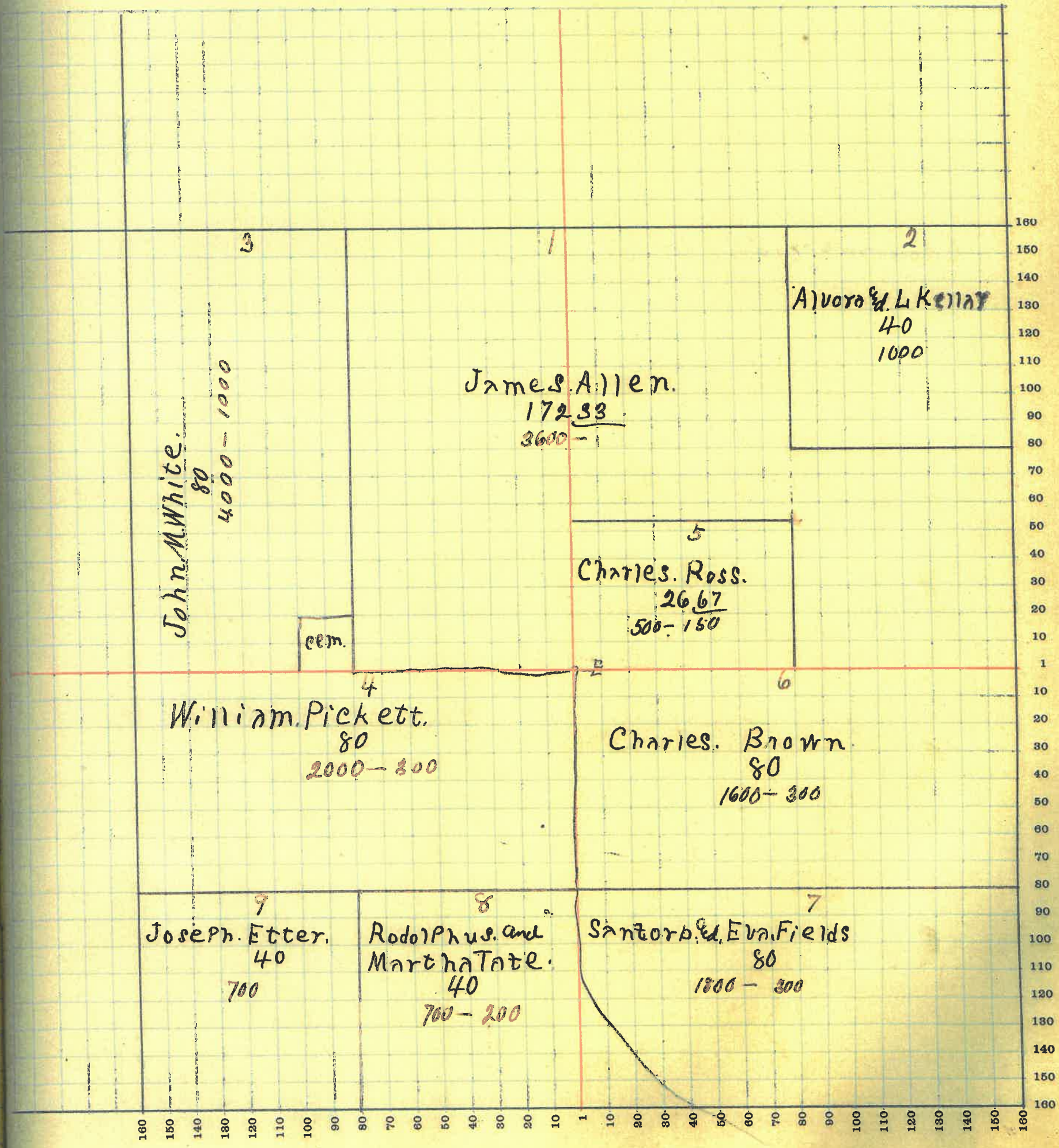
SECTION No. 35

Congressional Township No. 18, R 6

SCALE—Forty rods to an inch, or ten rods to a space, Congress Land, which is one mile square for a section.
Number of acres in this Section, according to the United States Survey 680

Value of
lands and
improve-
ments

600
500
400
300
200
100
0



MONTGOMERY COUNTY, INDIANA, 1919

Assessor's Plat Book for _____

Township, No. 10 40

T. R. WOODBURN PRINTING CO. TERRE HAUTE, IND.

NAMES OF OWNERS	Number of Plat	DESCRIPTION	Section	Township	Range	Acres	Hundredths	Value of Lands	Value of Improvements	Value of Lands and Improvements
Thomas J Hudson	1	PT E. H.	36	18	6	186		2700	700	3400
Fred Hudson	2	PT E H	36	18	6	15	31	200	150	350
Daniel & Sarah Booe	3	N. H. N. W. Q.	36	18	6	80		1600	300	1900
Jacob Swank	4	PT N W. Q.	36	18	6	26		260		260
Henry Reath	5	SE 2 NE 2	36	18	6	40		400	150	550
" " "	6	PT S. W. Q. N. W. Q.	36	18	6	14		140		140
" " "	7	PT S. W. Q.	36	18	6	6		60		60
" " "	8	PT N. E. Q. S. W. Q.	36	18	6	20		200		200
" " "	9	PT N. W. Q. S. E. Q.	36	18	6	10	89	100		100
Margaret Watts	6	N. N. Q. S. W. Q.	36	18	6	40		400	50	450
Sanford & Eva Fields	7	PT N. H S. W. Q.	36	18	6	20		300		300
Thomas J Hudson	8	PT NE 2	36	18	6	30	25	350		350

SECTION No. 36

Congressional Township No. 18, R 6

41
14
5
20
10
9

SCALE—Forty rods to an inch, or ten rods to a space, Congress Land, which is one mile square for a section.
Number of acres in this Section, according to the United States Survey.....

Value of
lands and
improvements

400
350
300
250
200
150
100
750
200
350



MONTGOMERY COUNTY, INDIANA, 1919

Assessor's Plat Book for _____

Township, No. _____

Y. R. WOODBURN PRINTING CO. TERRE HAUTE, IND.

NAMES OF OWNERS	Number of Plat	DESCRIPTION	Section	Township	Range	Acres	Hundredths	Value of Lands	Value of Improve-ments	Value of Lands and Improve-ments
Rodolph & Martha Tate	1	PT N.N. 2	2	17	6	33	38	400		400
Sanford & Era Fields	2	PT N.E. 2	2	17	6	66	78	800		800
Daniel Glassvener	3	PT N.E. 2	2	17	6	29	88	400	200	600
M. J. Neleh.	4	PT N.H.	2	17	6	66	66	800	200	1000
Charles H Melvin	5	PT E.H.	2	17	6	132	14	2000	300	2300
Mary Hallet.	6	PT N.E. 2	2	17	6		50	40	200	240
Mary E Neleh.	7	PT N.E. 2	2	17	6		75	50	150	200
William Kellar	8	PT N.H.	2	17	6	6		160	200	360
Frank Hasselman	9	PT N.H.	2	17	6	15		160	200	360
George Dowden	10	PT S.H.	2	17	6	4	34	180	300	480
Frank Hasselman	11	PT S.H.	2	17	6	48		480	300	780
" " "	12	PT S.H.	2	17	6	30		300		300
" " "	13	PT S.H.	2	17	6	6		50		50
" " "	14	PT S.H.	2	17	6	10		250		250
William Kellar	15	PT S.H.	2	17	6	1		15		15

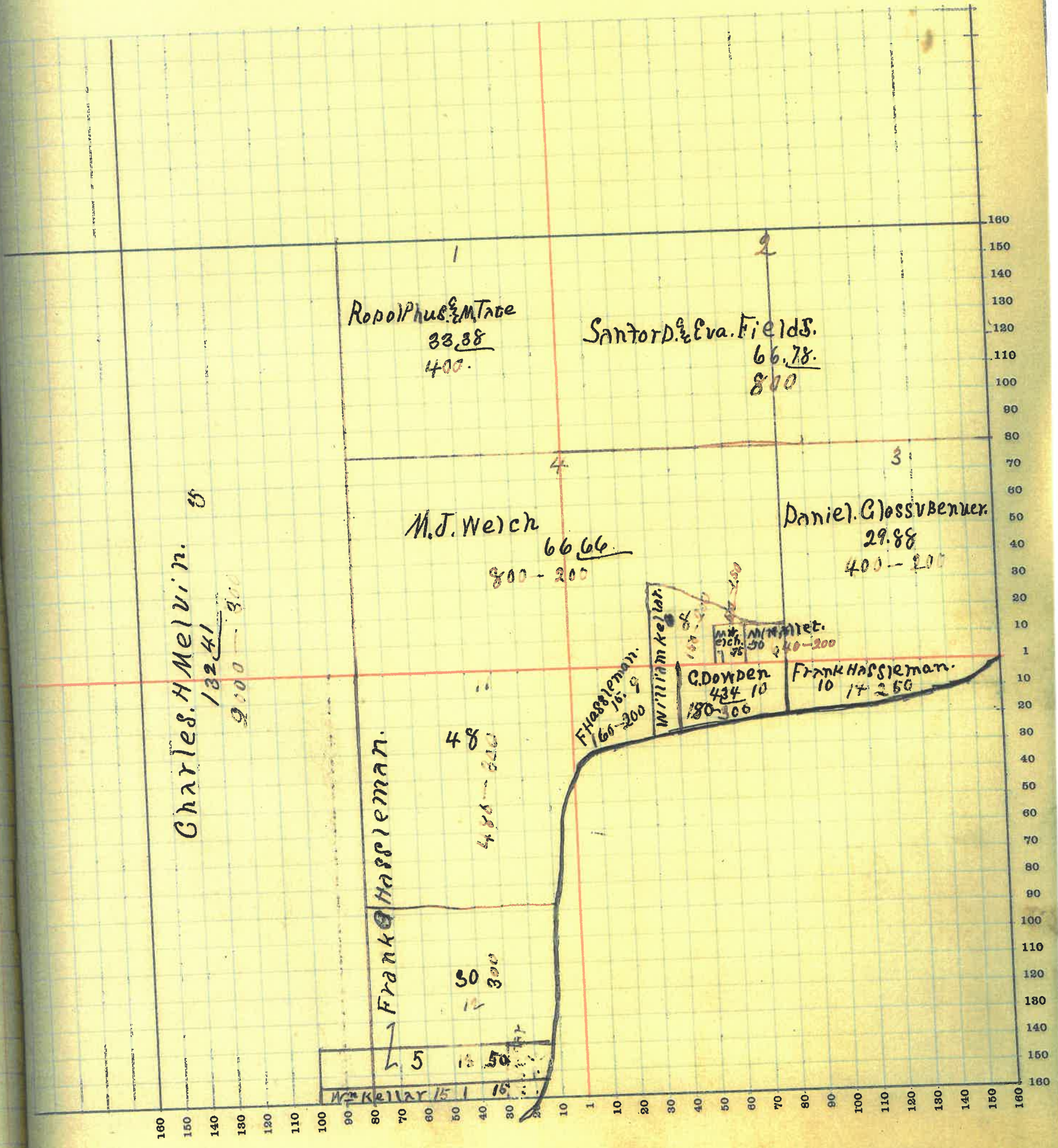
SECTION No. 2

Congressional Township No. 17, R 6

SCALE—Forty rods to an inch, or ten rods to a space, Congress Land, which is one mile square for a section.
Number of acres in this Section, according to the United States Survey

Value of
lands and
improvements

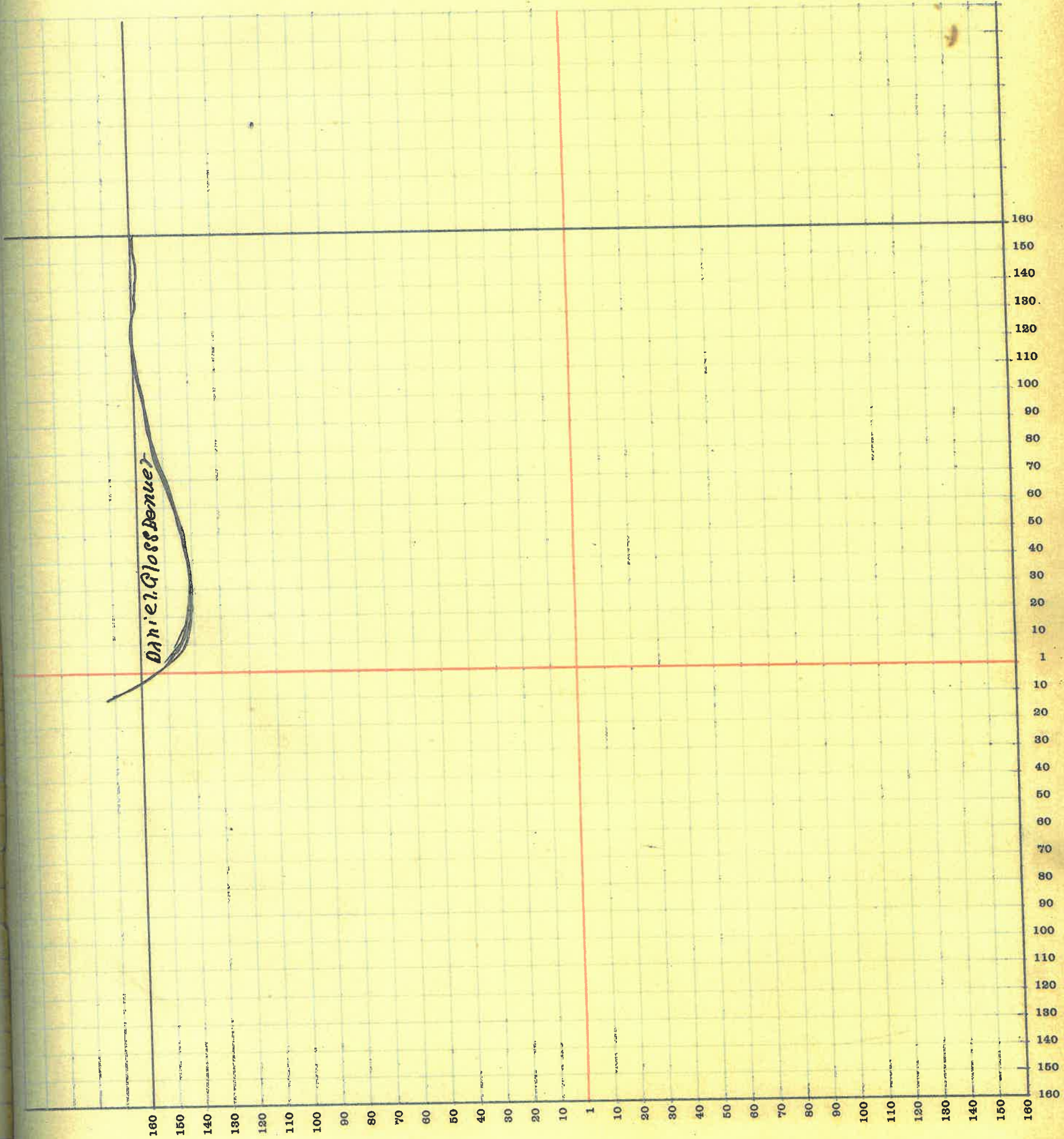
700
800
600
1000
2300
240
200
360
360
480
780
300
50
250
15



SECTION No. 1

Congressional Township No. 17, R 6

SCALE—Forty rods to an inch, or ten rods to a space, Congress Land, which is one mile square for a section.
Number of acres in this Section, according to the United States Survey.....



MONTGOMERY COUNTY, INDIANA, 1919

Assessor's Plat Book for _____

Township, No. _____

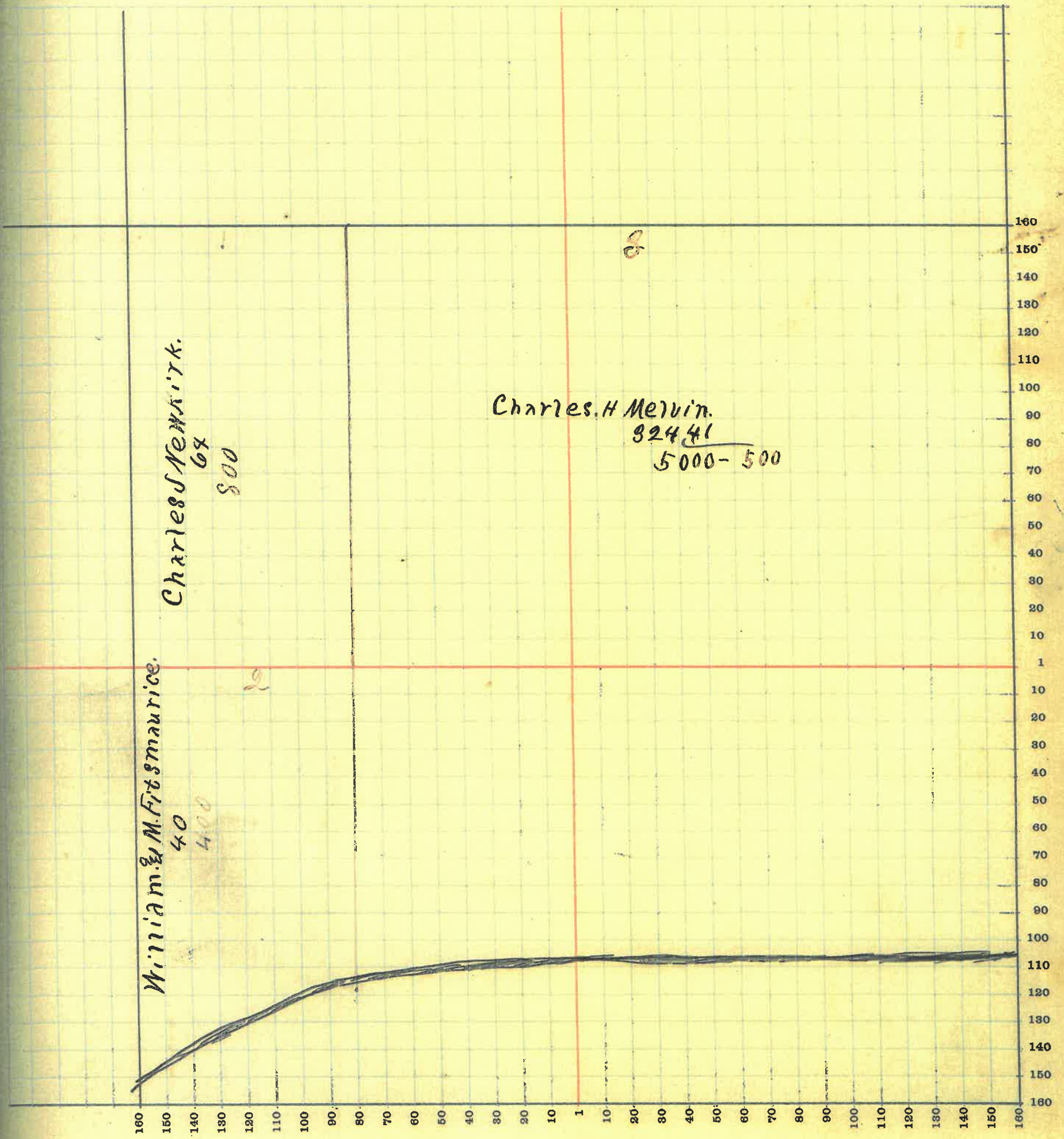
Y. R. WOODBURN PRINTING CO. TERRE HAUTE, IND.

NAMES OF OWNERS	Number of Plat	DESCRIPTION	Section	Township	Range	Acres	Hundredths	Value of Lands	Value of Improvements	Value of Lands and Improvements
Charles J Newbark	1	N-H N W Q.	3	17	6	64		1200		1200
William M. Fitzmaurice	2	P S W Q	3	17	6	40		000		600
Charles Melvin	3	Pt	3	17	6	324	91	5000	500	5500

SECTION No. 3

Congressional Township No. 17, R 6

SCALE—Forty rods to an inch, or ten rods to a space, Congress Land, which is one mile square for a section.
Number of acres in this Section, according to the United States Survey.....



80

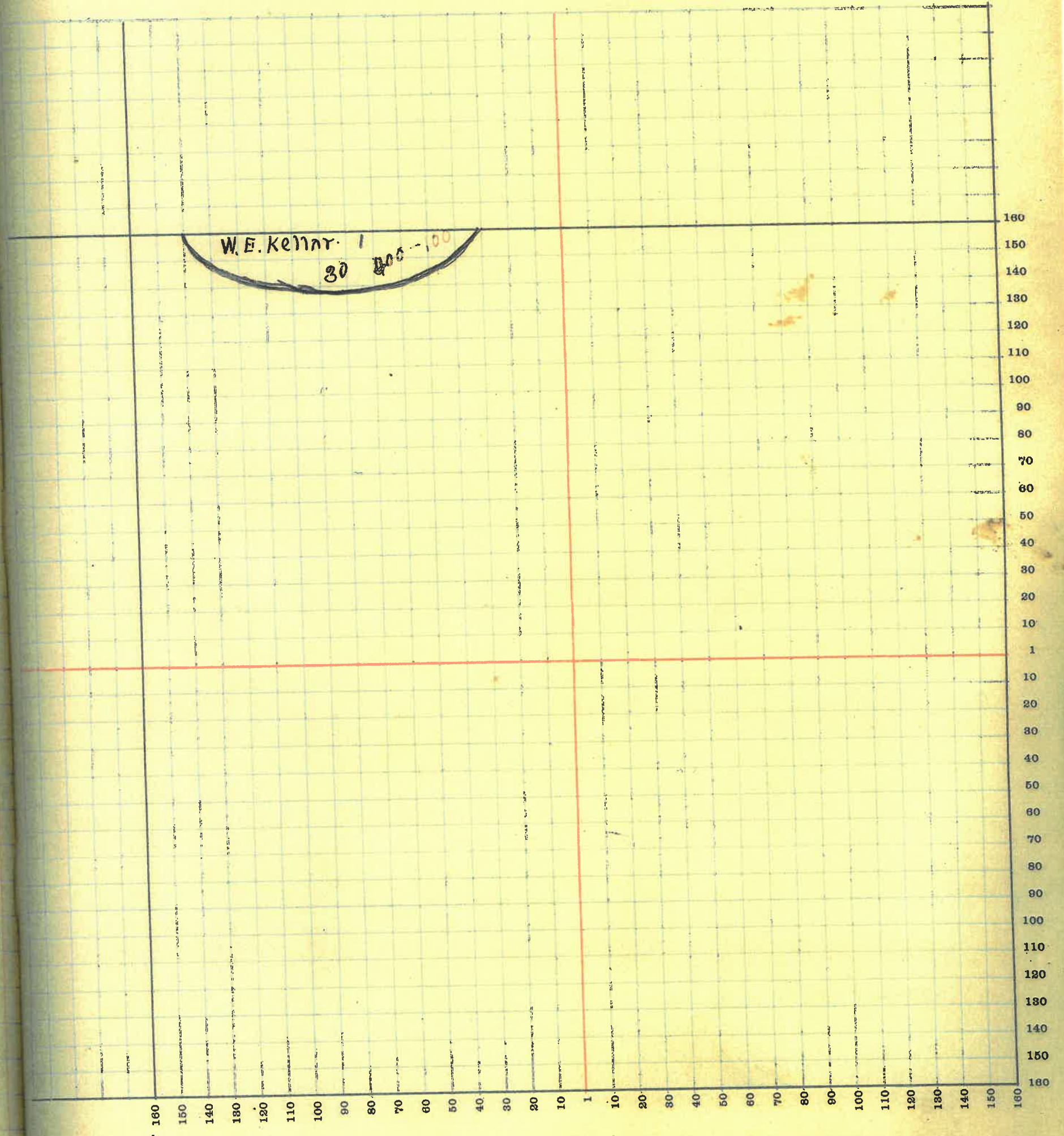
SECTION No. 11

Congressional Township No. 17, R 6

SCALE—Forty rods to an inch, or ten rods to a space, Congress Land, which is one mile square for a section.
Number of acres in this Section, according to the United States Survey.....

alue of
nds and
provements

00



MONTGOMERY COUNTY, INDIANA, 1919

Assessor's Plat Book for Alamo O.P. Township, No. _____

T. R. WOODBURN PRINTING CO. TERRE HAUTE, IND.

NAMES OF OWNERS	Number of Plat	DESCRIPTION	Section	Township	Range	Acres	Hundredths	Value of Lands	Value of Improvements	Value of Lands and Improvements
Ammerman W ^m Ella.	5	Pt 1	5					25		
Ballen O & A	6	O.P. 3-6	6					140	400	540
Brown. A. F. & A. A.	2	.. 5-6-7	2					200	800	1000
Bell Ben. F. & Sarah.	18	.. 3-4-	18					140	200	340
Bayless. John & L.	19	.. 2						70	500	570
Brown Anna A.	14	.. Pt 2						20	100	120
Bell. Ed & Florence	17	.. 3						70	375	445
Clare Ada A	20	.. 1-2	20					140	2500	2640
Clodfelter Froma	20	.. 3-4						140		140
Clare Jesse	13	.. 6						70	100	170
Deeto Charles B & C.	5	.. 3-4						140	860	500
Dyson Mary	9	.. 3 4						140	350	490
Eller W ^m E.	11	.. Pt 5						25	1200	1225
Elmore Leslie H.	12	.. Pt 7						60		50
Elmore Albert M.	3	.. 5						70	200	270
Elmore Ora	4	.. 6-6-7-8.						280	700	980
Fullin Wida W ^m	6	.. 2.						70	150	220
Fishers. George & M.	12	.. 6-6						160	200	450
Fruits Hadley W.	8	.. 3-4						140	250	390
Fruits Samuel & K.	7	.. 5-6						140	300	440
Grimes Horace & Susa	2	.. 8						70	600	670
Grimes John H.	1	.. 5-6						140	250	390
Griffith Margaret M.	13	.. 3-4						160	800	960
Hybarger Roland.	9	.. 1-2						125	150	270
Harp Martha	9	.. Pt 5 - Pt 6						60	25	85
"	11	.. Pt 5						60	200	260
Hancock George	10	.. 5-6						150	200	350
Hybarger Sarah E.	15	.. 7-8						150	720	870
"	16	.. S.H 5.S.H.6						75	200	275
Ham. Mary E.	10	.. 1						60	200	260
Irons Martha J.	13	.. 1-2						160		160
Krout. Calassissa	10	.. 3-4						90	250	340
"	9	.. Pt 5. Pt 6						60	150	210
Kremer Felusa.	7	.. 7-8.						140	350	490
Krout. Bertha	12	.. Pt. 7 Pt 8						50		50
Krout James H. D.	11	.. 3-6						160	500	660


SECTION No. _____

Congressional Township No. _____, R _____

SCALE—Forty rods to an inch, or ten rods to a space, Congress Land, which is one mile square for a section.
 Number of acres in this Section, according to the United States Survey _____

Value of
lands and
improvements

40
100
40
70
20
445
640
40
70
00
490
225
50
370
180
20
450
340
40
570
390
960
270
80
810
350
850
275
260
160
340
210
490
50
600



MONTGOMERY COUNTY, INDIANA, 1919

Assessor's Plat Book for Addition to Alamo Township, No. _____

T. R. WOODBURN PRINTING CO. TERRE HAUTE, IND.

NAMES OF OWNERS	Number of Plat	DESCRIPTION	Section	Township	Range	Acres	Hundredths	Value of Lands	Value of Improvements	Value of Lands and Improvements
Samuel & C Gilkey		Lot. 1-2	2					100	100	200
Emma Gilkey		" 1-2-3 ¹⁻²⁻³	1					150	500	650
Mary J Miles		" 6-7 4-5	1					100		100
Charles Krout		" 3-4-5-6-7-8	2					300	100	400
Charles Hybarger		" 3-4	3					100	100	200
John C Pferman		" 5-6-7	3					150	100	250
James & Cornelia Stonbraker		" S. 1/2 1-2. 8-9-10	3					200	400	600
Cornelia Stonbraker		" N.H-1-2	3					60		60
Thomas Krout.		" S.H-9-10	4					60	200	260
N. A. Krout		" S. H. 6-7-8	4					90	300	390
Ray & Mary Miller		" 1-2. N.H 9-10	4					150	350	500
R. D. Jeffries		" 3-4-5. N.H. 6-7-8	4					270	400	670
Mary H Burk.		" 1-2-3-4-5	6					250	350	600
White N ^m & Mahala.		" 9-10	2					100		100

MONTGOMERY COUNTY, INDIANA, 1919

Assessor's Plat Book for Alamo Old Plat Township, No. _____

Y. R. WOODBURN PRINTING CO. TERRE HAUTE, IND.

NAMES OF OWNERS	Number of Plat	DESCRIPTION <i>Lot. No.</i>	Section	Township	Range	Acres	Hundredths	Value of Lands	Value of Improvements	Value of Lands and Improvements
Livingston James A.	11	O.P. Pt 7						10	50	60
Lane Prudence	10	" Lot 2						70	150	220
Mathes Martin	16	" 1-2						140	200	340
Mathes A. & M.	10	" Pt 7 Pt 8.						60		60
"	1	" 7-8						120	200	320
Sarah Miller	9	" 7.						70	400	470
Miles Hattie B.	16	" 7-8						150	300	450
McSpadden Willard.	10	" Pt 7. Pt 8 Pt 4						100	50	150
"	11	" Pt 7. Pt 7. 8						120	700	820
McGunkin Emma	15	" 1-2						140	250	390
McGaughey Arthur	12	" 3-4						140	400	540
Newkirk Charles J.	19	" 1.						70		70
"	15	" Pt 3-4						150	300	450
Parret Martin	17	" 4						70	175	245
Pickett Charles	12	" Pt 7. Pt 8						60	1800	1860
Pearce Raymond.	14	" 5-6.						150	200	350
Rush Robert N	14	" 1. Pt 2.						140	400	540
Stonebaker Rebecca Etal	11	" Pt 1-2.						140	200	340
Smith James M. Jane	3	" 6-7-8.						210	440	650
Stonebaker Cornelia	18	" 1-2						160	350	500
"	6	" N.H-4						25		25
Stonebaker James & R.	17	" 1-2						150	450	600
Stonebaker Harriet Etal.	6	" 1						70	250	320
Stonebaker D. A.	8	" 1-2-7-8						280	500	780
Smith Susan A	16	" 3-4-Pt 5 Pt 6						210	250	460
Stonebaker Clara Etal	14	" 7-8						160	100	260
Sully Liril S	8	" 5-6						140	300	440
Titus Mary E Jessell	19	" 3-4						160	800	960
The Alamo Telephone Co	11	" Pt 1						10	50	60
Titus Emma M	13	" 8						75	500	575
Trustees of Alamo Nat. Bank	6	" 7-8								
Vaughn & Casey	12	" Pt 7 Pt 8.						60		60
White M. & Makala.	14	" 3-4						160	400	560
"	13	" 5.						75		75
Westfall Mary A	5	" 1-2-7-8						260	450	710
Ward B. G.	11	" Pt-7						40	225	265

