

Assessor's Plat Book

1922

Ripley

Township

MONTGOMERY COUNTY, INDIANA

T. R. Woodburn Printing Co., Terre Haute

Assessor's Plat Book
Ripley Township
Montgomery County,
Indiana

1922

Last Name	First Name	Page	Notes
Alamo		63	addition to
Alamo		85	Map with plat numbers
Alamo		87	addition map
Allen	James	66, 67	
Allen	James	72, 73	
Allen	John and Cora	20, 21	
Allen	John and Cora	22, 23	
Allen	John and Cora	30, 31	
Allen	John E and Cora	28, 29	
Alvy	Harvey and Syliva	24, 25	
Ammerman	Wm and ella	84	Alamo
Anglin	Charles A	89	
Baker	Charles W	22, 23	
Baker	Chas	28, 29	
Ballew	O M	60, 61	
Ballew	Orphus and Anna	84	Alamo
Bannon	Earnest	26, 27	
Bard	A E	8, 9	
Bard	Albert E	6, 7	
Bard	Anna	6, 7	
Bard	Ida	6, 7, 8, 9	
Bard	Rosa	6, 7, 8, 9	
Bayless	John	64, 65, 66, 67	
Bell	Ben F and S	84	Alamo
Bell	Ed and Florence	84	Alamo
Booe	Daniel and Sarah	50, 51, 74, 75	
Bowerman	John H	66, 67	
Bowerman	Mrytle Iva	89	
Bowerman	W G	66, 67	
Bowers	Mae	28, 29	
Bowers	Pearl	28, 29	
Bowers	Pearl W	22, 23	
Brown	A F and A	62, 63	
Brown	A F and A A	84	Alamo
Brown	Charles	72, 73	
Burk	Mary H	86	Addition to Alamo
Butler	William T	72, 73	
Caldwell	Robert	48, 49	
Cedars	Della	48, 49	
cemetery		5, 27, 63, 73	
Clem	J M and Bell	16, 17	
Clements	Ray P	24, 25	
Clevenger	W R	12, 13	
Clodfelter	Frona	66, 67	
Clodfelter	Frona	84	Alamo
Clore	Ada A	84	Alamo
Clore	Jess	84	Alamo
Clore	Jess	66, 67	
Clore	Jessee	66, 67	
Clough	Tipton	6, 7	
Coen	John E	44, 45	
Compton	Newton	64, 65	
Davidson	J F and Nina	4, 5	
Davis	Charles	2, 3	
Davis	Charles C	6, 7	
Davis	Simon C	22, 23	
Deets	Charles B	84	Alamo
Demarett	Samuel	22, 23	
Denman	Thomas C	10, 11	
Docterman	Hanah	46, 47	
Dodd	Frank	2, 3, 16, 17	
Dodd	Frank and Myrtle	2, 3	
Dollick	Isac	44, 45	
Dowden	George	78, 79	
Ellingwood	Harry E and Edna	58, 59	
Elliott	Emily E	52, 53	
Ellis	George	60, 61	
Ellis	Laura	40, 41	
Ellis	Robert M	56, 57	
Ellingwood	Harry E and Edna	60, 61	
Elmer	George	70, 71	
Elmore	Albert M	84	Alamo
Elmore	Fannie	56, 57	
Elmore	Jacob and Mariah	52, 53	
Elmore	James B	54, 55	
Elmore	James B	56, 57, 58, 59, 60, 61, 66, 67, 68, 69	
Elmore	Lesslie and Lillie	52, 53	
Elmore	Mary E	54, 55, 56, 57	
Elmore	Ora	84	Alamo
Elmore	Ora	60, 61	
Elmore	R M	68, 69	
Elmore	Roscoe	66, 67	

Elmorww	Lesslie	84	Alamo
Enoch	Blanch G	32, 33	
Etter	Joseph	70, 71, 72, 73	
Etter	W E and S E	60, 61	
Etter	William E	84	Alamo
Farifield	William and Maud	20, 21	
Fink	C S	4, 5	
Fink	Catharine	4, 5	
Fink	Cyrus and Emma	54, 55	
Fink	Emma	54, 55	
Fitzmaurice	William and M	80, 81	
Flowers	C L	32, 33	
Flowers	G L	28, 29	
Frimes	H C and George	84	Alamo
Fruits	Alonzo J	52, 53	
Fruits	George K	50, 51	
Fruits	Hadley and Minnie	84	Alamo
Fruits	Howard	22, 23	
Fruits	John and Marg	84	Alamo
Fruits	Noah R	50, 51, 52, 53	
Fruits	Sam and Katie	84	Alamo
Fulenwider	William	84	Alamo
Galoway	Alice and Robert	10, 11	
Gardner	David M	14, 15, 16, 17	
George	Elmer and Ella	80, 81	
Gilkey	Harley and Elizabeth	62, 63	
Gilkey	Laura	60, 61	
Gillis	Catharine	34, 35, 36, 37	
Gosset	Mary Emma	50, 51	
Gray	Abner	56, 57	
Grey	Minerva "etal"	42, 43, 44, 45	
Griffith	Mar M	84	Alamo
Grimes	John H	84	Alamo
Hall	Robert	40, 41	
Hallet	Alva	56, 57, 58, 59	
Ham	Mary E	84	Alamo
Hamilton	Charles and Mina	68, 69	
Hammett	Clarrence and Irma	12, 13, 22, 23	
Hammett	William S	60, 61	
Hancock	George	84	Alamo
Harpel	A D	8, 9	
Harpel	Eva M	34, 35	
Harpel	Martha	60, 61	
Harpel	Martha	84	Alamo
Hasselman	Frank	78, 79, 82, 83	
Heath	Reason and N	70, 71	
Heath	Reason and Sarah	68, 69	
Heath	Stanley	84	Alamo
Heath	Will S	64, 65, 66, 67	
Hendrix	Chester	42, 43	
Henthorn	Charles	48, 49, 50, 51	
Herrin	Frank and Nora	48, 49	
Hoffing	John and Betty	2, 3	
Hood	Paul and Lee	14, 15	
Hoosier	Hotel Resort Co	16, 17	
Hornbaker	A T	4, 5, 6, 7	
Hudson	Fred	64, 65, 74, 75	
Hudson	Guy	66, 67	
Hudson	Roscoe	36, 37	
Hudson	Thomas J	74, 75	
Hughes	Nancy	48, 49	
Hunter	Isah	40, 41	
Hurst	Hannah	2, 3	
Hybarger	Charles	86	Addition to Alamo
Hybarger	Harry	86	Addition to Alamo
Hybarger	Rolan	84	Alamo
Hybarger	Rolan and Leroy	84	Alamo
Hybarger	Sarah E	84	Alamo
Ingersol	Nora	46, 47	
Irons	Martha J	84	Alamo
Jeffries	R D	52, 53	
Jeffries	R D	86	Addition to Alamo
Jones	Bert	8, 9	
Karsner	Alva	48, 49	
Kellar	Allie	24, 25	
Kellar	Alvara and Lucinda	66, 67, 72, 73	
Kellar	Daniel	30, 31	
Kellar	Henry and Ella	28, 29, 30, 31	
Kellar	Nancy	20, 21	
Kellar	Nancy B	22, 23	
Kelsey	Samuel	64, 65	
Kemer	Rebecca	84	Alamo
Koonsman	Carl R	72, 73, 74, 75, 78, 79	
Krout	James W	84	Alamo
Krout	Otto	64, 65	
Krout	Robert	84	Alamo
Krout	Thos H "etal"	86	Addition to Alamo
Krout	William and Maud	62, 63	
Krout	Wm A	86	Addition to Alamo
Larson	Swan	32, 33	

Lewellen	William and Maud	8, 9, 40, 41	
Livngston	James A-	84	Alamo
Luzader	E S	10, 11	
Luzader	Isa	86	Addition to Alamo
Maltsberger	George and L	40, 41	
Marshal	Uma	20, 21, 68, 69	
Mathes	Clara	88	Alamo
Mathes	Martin	84	Alamo
Matney	W W	12, 13	
Matthis	Mary	88	Alamo
Maxwell	Laura A	88	Alamo
McAnulty	John and Emma	34, 35	
McClure	Clay and Dessie	40, 41	
McClure	Clifford and C	40, 41	
McClure	Wm S and Vona	10, 11	
McCormick	H	52, 53	
McCormick	J C	48, 49	
McCormick	James C and Robet	48, 49	
McCormick	Robert	48, 49	
McJunkins	Emma	88	Alamo
McMuller	Bonnie	70, 71	
McMurtry	America	56, 57	
McNulty	John and Emma	36, 37	
McSpadden	Hama	88	Alamo
Melvin	Charles	78, 79, 80, 81	
Miles	Albert and Carrie	44, 45, 46, 47	
Miles	Helline	88	Alamo
Miles	Mary J	86	Addition to Alamo
Miller	Sarah	56, 57	
Miller	Sarah A	88	Alamo
Moon	William A	24, 25	
Moon	Wm A	10, 11	
Moore	Allan	34, 35	
Moore	Nathaniel	8, 9	
Moser	Merlin	28, 29	
Moser	Merlin R	22, 23	
Myres	Charles	44, 45, 48, 49	
Myres	Homer	58, 59, 68, 69	
Myres	James and Martha	60, 61	
Myres	N R	56, 57, 62, 63	
Myres	Noah R	26, 27, 46, 47	
Newkirk	Charles J	88	Alamo
Oneal	Jennie	12, 13	
Oneal	Jennie W	6, 7	
Pattett	Martin	88	Alamo
Patton	Howard	22, 23	
Payton	Charles and J	70, 71	
Peacock	Allie	24, 25, 52, 53	
Peacock	Ranon L	88	Alamo
Pickett	Charles	60, 61	
Pickett	Charles and E	88	Alamo
Pickett	Ora and Cora	54, 55	
Pickett	William	72, 73	
Powers	Charles and Maud	12, 13	
Pruitt	Thomas J	44, 45, 46, 47	
Puvy	Benjamin S	44, 45	
Reath	Ben	70, 71	
Reath	Bruce and Elam	50, 51	
Reath	Henry	74, 75	
Reath	Henry A	50, 51	
Ripley Township		1	map
Roberts	Sarah Jane	88	Alamo
Runyon	W W	24, 25, 52, 53	
Rush	Robt N	88	Alamo
Rush	Rosa	60, 61, 62, 63	
Rush	Rosa and Nelson	64, 65	
Rusk	Thomas and C	88	Alamo
Scott	Marth	26, 27	
Selby	John N and Ida	66, 67	
Selby	Iral S	88	Alamo
Seybold	Francis	26, 27	
Sikes	Arkie	22, 23	
Singer	Joseph	40, 41	
Smith	Albert	34, 35	
Smith	Arch and Sarah	68, 69	
Smith	Charles	78, 79	
Smith	Clarence	78, 79	
Smith	Daniel	54, 55, 56, 57	
Smith	Elizabeth	14, 15	
Smith	James M and Jane	88	Alamo
Smith	Linn	60, 61	
Smith	Oscar and Elizabeth	14, 15	
Smith	Susan A	88	Alamo
Smith	Wilber	14, 15	
Smith	Wilmers	4, 5	
Snoddy	Jessie	54, 55	
Sparks	G W	64, 65	
Sparks	Joseph and Sarah	64, 65	
Sparks	Mahala	64, 65	
Stanfield	William and Maud	44, 45	

Stanford	David	52, 53	
stanford	David G	54, 55	
Stanley	Rolan W and Martha J	24, 25	
Steele	Clarrence	26, 27	
Steele	Ed	26, 27	
Steele	Walter Augustus and Halcyon	50, 51	
Stern	Thomas	76, 77, 78, 79	
Stevens	Samuel and Florence	14, 15	
Stewart McMains Co		34, 35, 64, 65	
Stimson	Edna	66, 67	
Stonebraker	Claud and L	88	Alamo
Stonebraker	Cornelia	62, 63, 66, 67	
Stonebraker	Cornelia	86	Addition to Alamo
Stonebraker	Cornelia	88	Alamo
Stonebraker	D A	88	Alamo
Stonebraker	Harriet and E	88	Alamo
Stonebraker	Reb "etal"	88	Alamo
Swank	Ben F	22, 23	
Swank	G W	16, 17	
Swank	G W and C	14, 15	
Swank	G W and K	20, 21	
Swank	George W and Katie	18, 19	
Swank	Jacob	74, 75	
Swank	William and Abby	22, 23	
Swank	William J and Abby	28, 29	
Swearingen	William and Maud	50, 51	
Sweeney	Mary	2, 3	
Swisher	James	8, 9	
Swisher	Rosa	20, 21	
Switzer	Samuel B	4, 5	estate
Tate	John	36, 37	
Tate	Martin	38, 39	
Tate	R and M	72, 73	
Tate	Rodolphus	78, 79	
Taylor	J Walter	12, 13	
Taylor	Joseph W	6, 7	
Terrell	Bert and Susan	70, 71	
The Alamo Coop Telephone Co		88	Alamo
Thompson	Henry	8, 9	
Thompson	J Walter	4, 5, 6, 7	
Thompson	Thomas C	6, 7	
Truax	Samuel	60, 61	heirs
Tucker	Norvil	32, 33, 64, 65	
Utterback	Martha	44, 45	
Utterback	W W	44, 45	
Vanleave	Frank	4, 5	
Vanleave	Ida	70, 71	
Vanleave	James M	2, 3	
Vaugh and Casey		88	Alamo
Vaughn	F	40, 41	
Wallace	James F and Mattie	24, 25, 26, 27	
Walters	Prudy	60, 61	
Walters	Prudy L	88	Alamo
Watson	Rosa	22, 23, 24 25	life estate
Watson	Rosalina	24, 25	
Watts	Mary E	74, 75	
Weir	Gravil	26, 27	
Weir	Henry and ALta	4, 5	
Weir	John	34, 35	
Welch	James and M	78, 79	
Welch	Mary E	78, 79	
Westfall	Charles	60, 61	
Westfall	Mary A	88	Alamo
Westfall	Newton	88	Alamo
Whitaker	Rob E L	16, 17	
White	John M	60, 61, 70, 71, 72, 73	
White	Wm and Mahala	88	Alamo
White	Wm E and Mahala	86	Addition to Alamo
Wilkinson	Fred	40, 41	
Willis	William H	88	Alamo
Work	Rhoda	2, 3	
Wright	Harriet	20, 21	
Young	W H	88	Alamo

CITIZENS
1362

PRINTING
Woodburn
TERRE HAUTE

BELL
697

25 SOUTH SIXTH STREET

No. **2863**

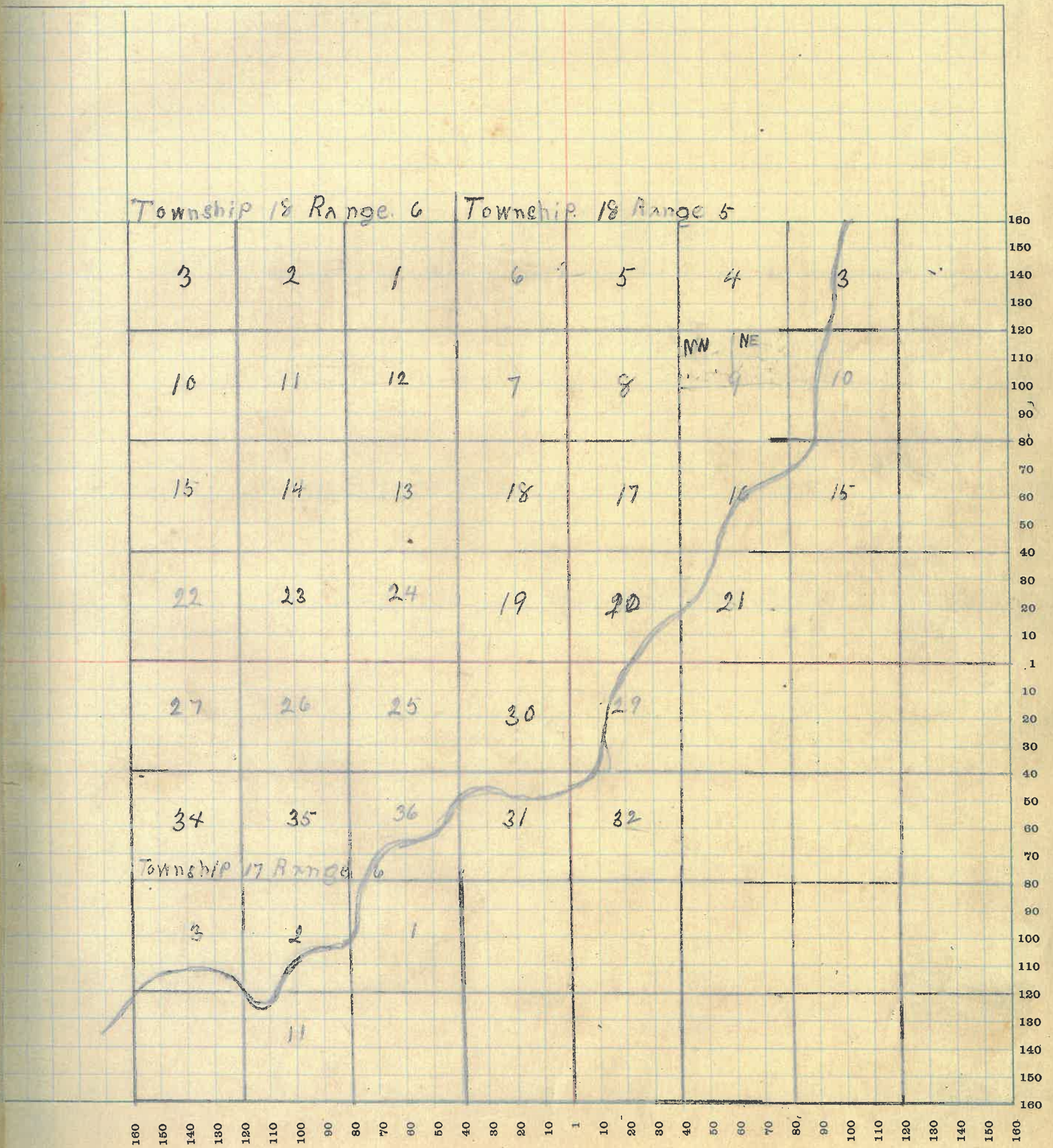
When a new book is desired, all that is necessary is to give
the above number.

SECTION No. _____

Congressional Township No. _____, R _____

Ripley

SCALE—Forty rods to an inch, or ten rods to a space, Congress Land, which is one mile square for a section.
Number of acres in this Section, according to the United States Survey _____



MONTGOMERY COUNTY, INDIANA, 1922

Assessor's Plat Book for _____

Township, No. _____

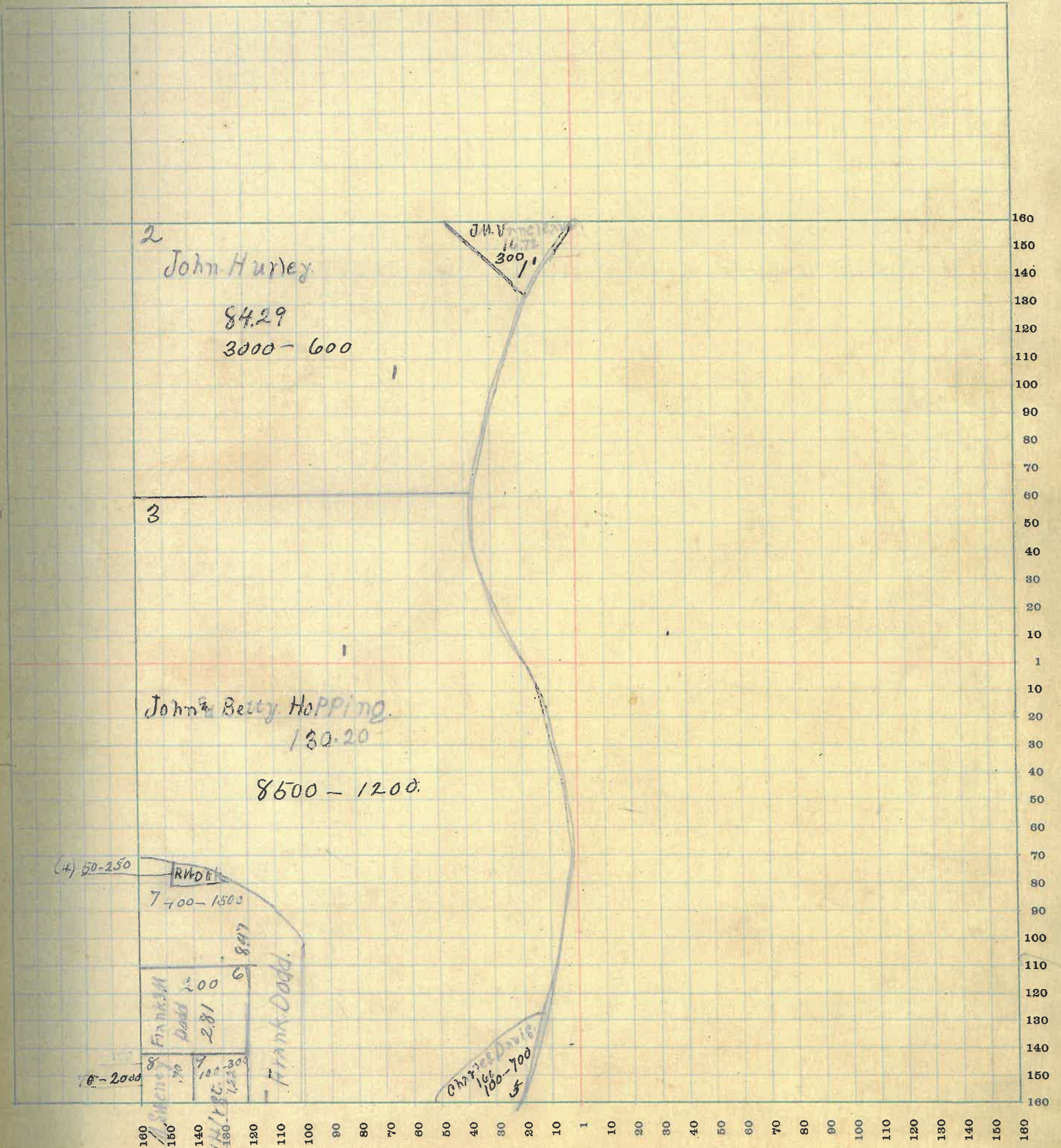
T. R. WOODBURN PRINTING CO. TERRE HAUTE, IND.

NAMES OF OWNERS	Number of Plat	DESCRIPTION	Section	Township	Range	Acres	Hundredths	Value of Lands	Value of Improvements	Value of Lands and Improvements
James M Vanleave	1	PE. H. N. W. Q.	3	18	6	16	72	300		300
John Hurlig	2	PE. N. W. Q.	3	18	6	84	29	3000	600	3600
John & Betty Hoffung.	3	PE. W. H.	3	18	5	180	20	8500	1200	9700
Rhoda Work.	4	PE. S. W. Q.	3	18	5		68	50	250	350
Charles Davis	5	PE. E. H. S. W. Q.	3	18	5	1	60	100	700	800
Frank & Myrtle Dodd.	6	PE. N. H. S. W. Q.	3	18	5	2	81	200		200
Frank Dodd.	7	PE. N. H. S. W. Q.	3	18	5	5	47	400	1500	1900
Mary Dwenney	8	PE. N. H. S. W. Q.	3	18	5		70	70	2000	2070
Hannah Hurst	9	PE. N. H. S. W. Q.	3	18	5	1	22	100	300	400

SECTION No. 3

Congressional Township No. 18, R 5

SCALE—Forty rods to an inch, or ten rods to a space, Congress Land, which is one mile square for a section.
Number of acres in this Section, according to the United States Survey 246.67



2
John Hurley
84.29
3000 - 600

J.H.V. (unclear)
14.72
300.1

3
John & Betty Hopping
130.20
8500 - 1200

(4) 50-250
R.R. Ditch
7-100-1500
6.897
Frank Dodd
8
Sweeney Frank M
Dodd 100
2.81
100-300
100-700
5
Charles Davis

160 150 140 130 120 110 100 90 80 70 60 50 40 30 20 10 1 10 20 30 40 50 60 70 80 90 100 110 120 130 140 150 160

3

MONTGOMERY COUNTY, INDIANA, 1922

Assessor's Plat Book for _____ Township, No. _____


T. R. WOODBURN PRINTING CO. TERRE HAUTE, IND.

NAMES OF OWNERS	Number of Plat	DESCRIPTION	Section	Township	Range	Acres	Hundredths	Value of Lands	Value of Improvements	Value of Lands and Improvements
C. S. Finner	1	Pt S.E.Q.	4	18 5	1			100	1000	1100
" " "	2	Pt S.E.Q.	4	18 5	1		50	150	400	550
Catharine Fink.	3	Pt N.E.Q.	4	18 5	87		22	6200	800	7000
Wilmers Smith.	4	Pt S.E.Q.	4	18 5	2		87	300		300
" " " "	5	Pt S.E.Q.	4	18 5	1		65	100	400	500
Henry & Alta Weir	6	Pt S.E.Q.	7	18 5			98	100	400	500
J. F. & Maria Davidson	7	Pt S.E.Q.	4	18 5	2			200		200
" " "	8	Pt S.E.Q.	7	18 5	7		60	400	400	800
" " "	9	Pt S.E.Q.	7	18 5	5			400	400	800
Henry & Alta Weir Lumie B. Smith & Est.	10	Pt S.E.Q.	4	18 5	4		60	400	500	900
J. F. & Maria Davidson	11	Pt N.E.Q.	4	18 5	80			6600	500	7100
" " "	12	Pt S.E.Q.	4	18 5	125		59	8000	1000	9000
" " "	13	Pt S.E.Q.	4	18 5			76	60		60
" " "	14	Pt N.W.Q.	7	18 5	120			8000		8000
Frank Vanleave	15	Pt N.E.Q.	4	18 5	76		70	5000	800	6000
J. Walter Thompson	16	Pt N.E.Q.	4	18 5	40			2400	600	2900
W. T. Homibaker	17	Pt N.W.S.W.Q.	4	18 5	78		70	5000	800	6300

SECTION No. 4

Congressional Township No. 18, R 5

SCALE—Forty rods to an inch, or ten rods to a space, Congress Land, which is one mile square for a section.
Number of acres in this Section, according to the United States Survey: 633.71



MONTGOMERY COUNTY, INDIANA, 1922

Assessor's Plat Book for Ripley

Township, No. _____

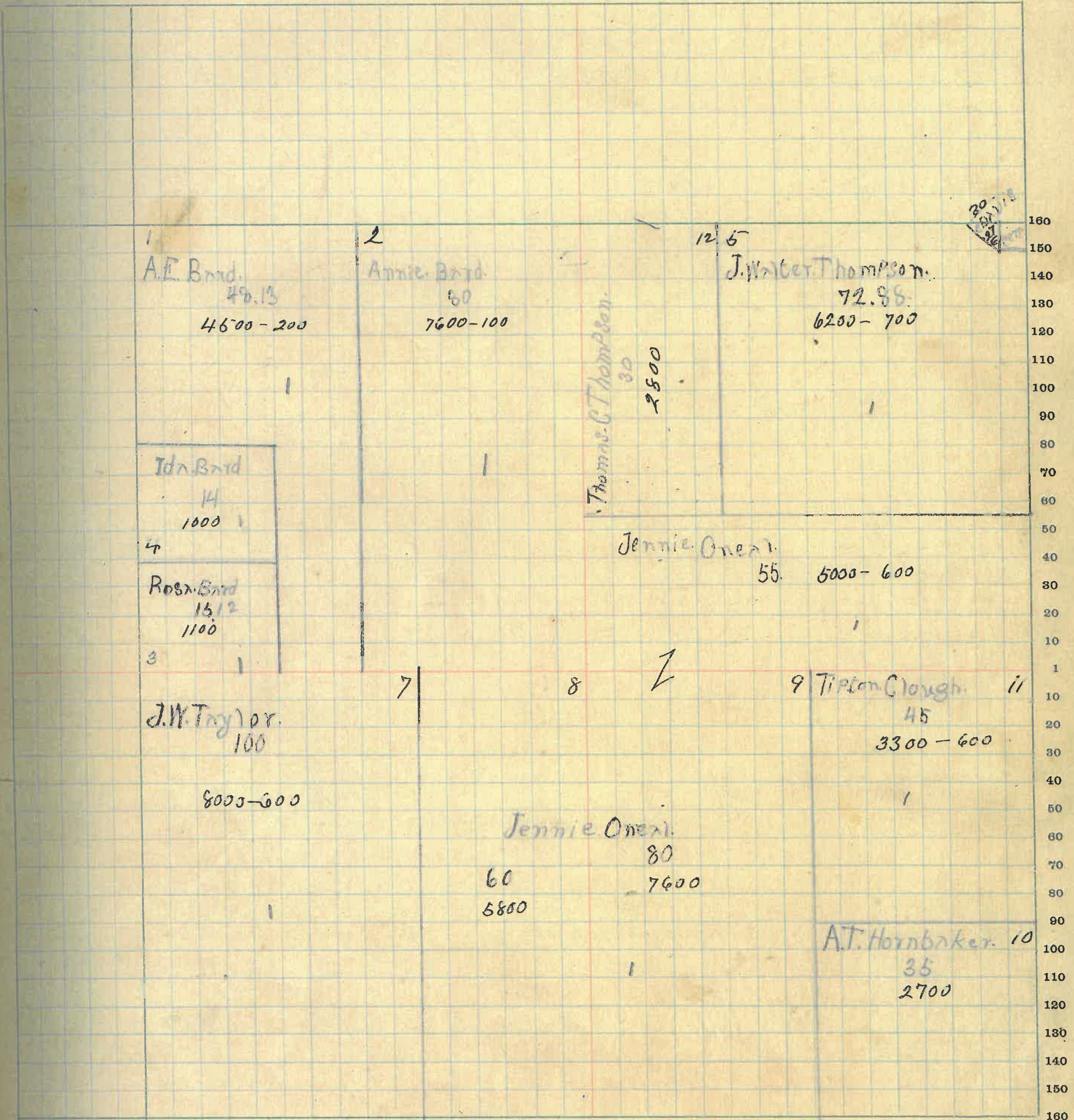
T. B. WOODBURN PRINTING CO. TERRE HAUTE, IND.

NAMES OF OWNERS	Number of Plat	DESCRIPTION	Section	Township	Range	Acres	Hundredths	Value of Lands	Value of Improvements	Value of Lands and Improvements
Albert E. Bard.	1	Pt N.W. Q.	5	18	5	48	13	4600	200	4700
Anna Bard.	2	E H N.W. Q.	5	18	5	80		7600	100	7700
Rosa Bard.	3	Pt N.W. Q.	5	18	5	15	12	1100		1600
Ida Bard.	4	Pt N.W. Q.	5	18	5	14		1000		1000
J. Walter Thompson	5	Pt N.E. Q.	5	18	5	72	88	6200	700	6900
Charles C. Davis	6	Pt N.E. Q.	5	18	5		27	30		50
Joseph W. Taylor	7	Pt S.W. Q.	5	18	5	100		8000	600	8600
Jennie W. O'Neal.	8	Pt S.H. S.W. Q.	5	18	5	60		5800		5800
" " "	9	Pt E.H.	5	18	5	125		12000	600	13200
A. T. Hornbaker	10	Pt S.E. Q.	5	18	5	35		2700		2700
Lypton Clough	11	Pt S.E. Q.	5	18	5	45		3300	600	3900
Thomas C. Thompson	12	Pt N.E. Q.	5	18	5	30		2800		2800

SECTION No. 5

Congressional Township No. 18, R 5

SCALE—Forty rods to an inch, or ten rods to a space, Congress Land, which is one mile square for a section.
Number of acres in this Section, according to the United States Survey 635.40



MONTGOMERY COUNTY, INDIANA, 1922

Assessor's Plat Book for _____ Township, No. _____


J. R. WOODBURN PRINTING CO. TERRE HAUTE, IND.

NAMES OF OWNERS	Number of Plat	DESCRIPTION	Section	Township	Range	Acres	Hundredths	Value of Lands	Value of Improvements	Value of Lands and Improvements
Henry Thompson	1	S.E. Q.	6	18	5	160		13000	1250	14200
William & Mand Jewellers	2	1/4 S.W. Q.	6	18	5	102		8500	800	9300
William & Mand Jewellers	3	1/4 S.W. Q.	6	18	5	60		4800	1600	6400
James Swisher	4	1/4 N.W. Q.	6	18	5	70		6600	1000	7600
A. D. Harpil.	5	1/4 N.E. Q.	6	18	5	40		3000		3600
Nathaniel Moore	6	1/4 N.E. Q.	6	18	5	107	16	9500	600	9500
A. E. Bard	7	1/4 N.E. Q.	6	18	5	4	40	400	1200	1600
Rosa Bard	8	1/4 N.E. Q.	6	18	5	1	82	170		170
Sida Bard	9	1/4 N.E. Q.	6	18	5	2	30	200		200
Bert Jones	80	E.H. N.W. Q.	6	18	5	80		6000	1000	7000

SECTION No. 6

Congressional Township No. 18, R 5

SCALE—Forty rods to an inch, or ten rods to a space, Congress Land, which is one mile square for a section.
Number of acres in this Section, according to the United States Survey 597.68.



MONTGOMERY COUNTY, INDIANA, 1922

Assessor's Plat Book for _____

Township, No. _____

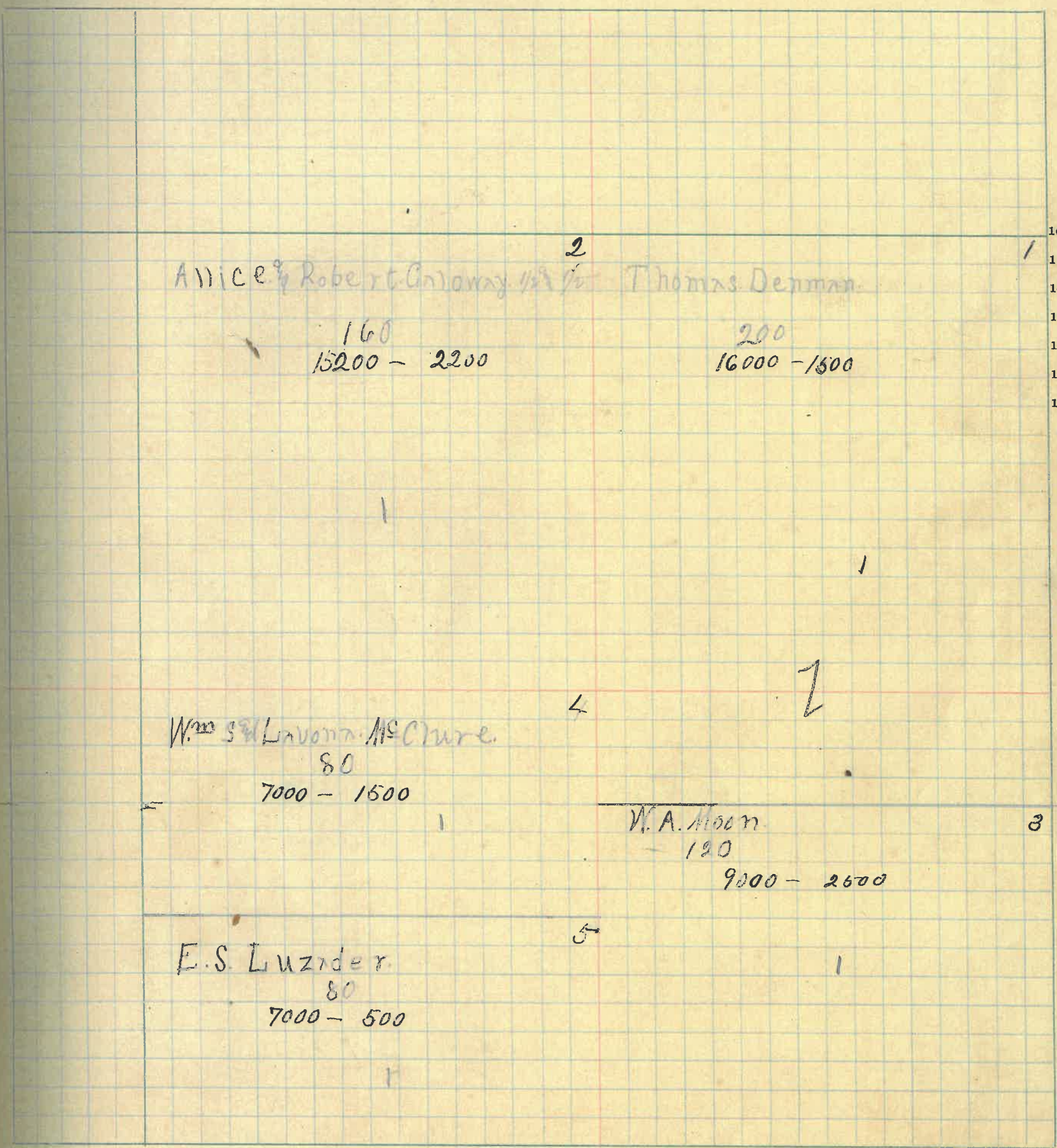
T. R. WOODBURN PRINTING CO. TERRE HAUTE, IND

NAMES OF OWNERS	Number of Plat	DESCRIPTION	Section	Township	Range	Acres	Hundredths	Value of Lands	Value of Improvements	Value of Lands and Improvements
Thomas Denman	1	NE 2 P S E Q.	7	18 5	200	16000	1500	17500		
Allie & Robert Galway	2	N. W. Q.	7	18 5	160	15200	2200	17400		
W ^m A. Moon	3	P S E Q.	7	18 5	120	9000	2000	11000		
W ^m S E Vona Mcclure	4	N H S W Q.	7	18 5	80	7000	1600	8500		
E. S. Luzader	5	S. H. S W Q.	7	18 5	80	7000	500	7500		

SECTION No. 7

Congressional Township No. 18, R 5

SCALE—Forty rods to an inch, or ten rods to a space, Congress Land, which is one mile square for a section.
Number of acres in this Section, according to the United States Survey 640



160 150 140 130 120 110 100 90 80 70 60 50 40 30 20 10 1 10 20 30 40 50 60 70 80 90 100 110 120 130 140 150 160

11

MONTGOMERY COUNTY, INDIANA, 1922

Assessor's Plat Book for _____ Township, No. _____

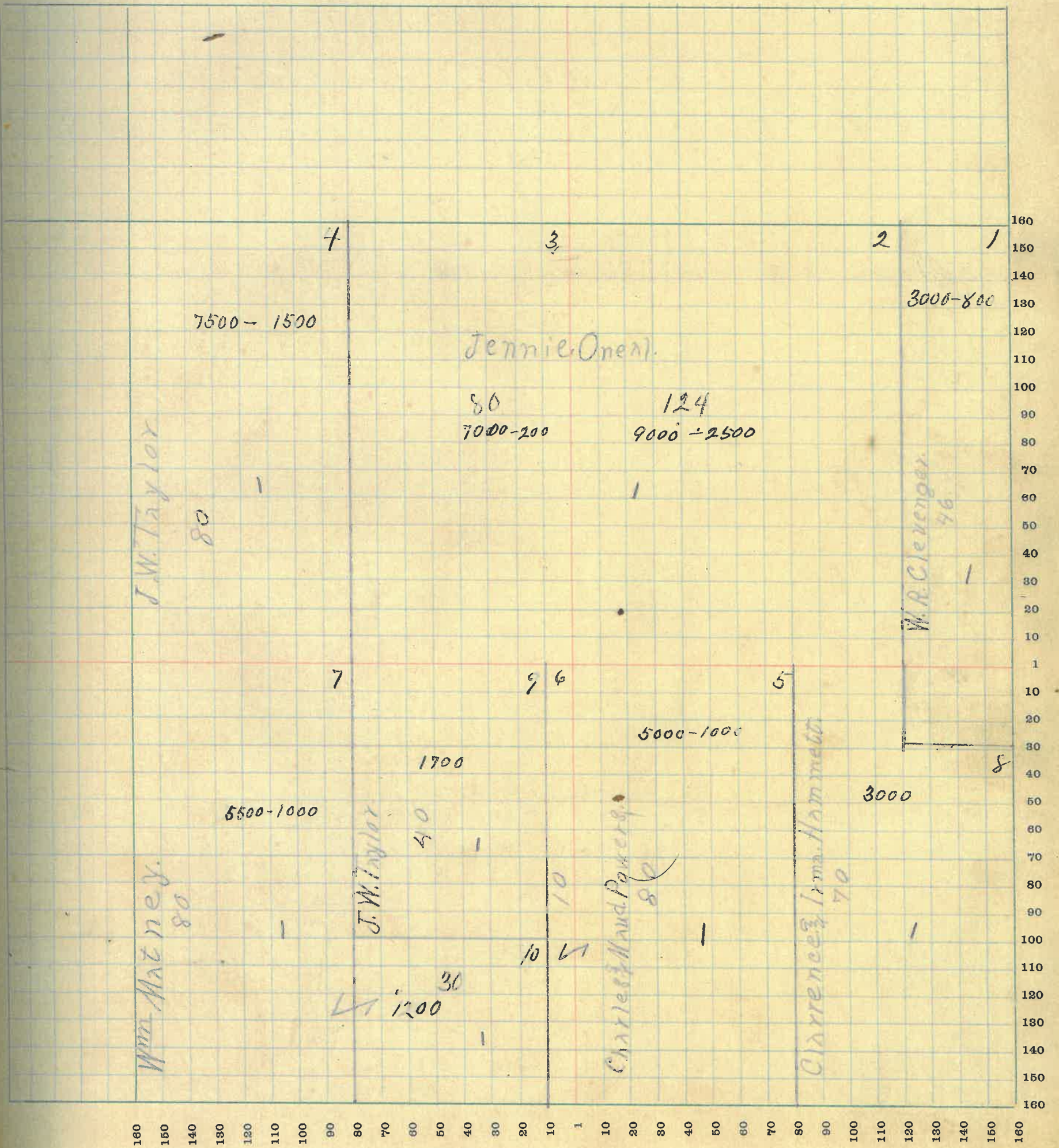
T. R. WOODBURN PRINTING CO. TERRE HAUTE, IND.

NAMES OF OWNERS	Number of Plat	DESCRIPTION	Section	Township	Range	Acres	Hundredths	Value of Lands	Value of Improvements	Value of Lands and Improvements
W. R. Cleverger	1	Pt N.H.	8	18	5	46		8000	800	3800
Jennie Omeal	2	P. N.E.Q.	8	18	5	124		9000	2600	11500
" "	3	E.H. N.W. Q.	8	18	5	80		7000	200	7200
J. W. Taylor	4	N. H. N.W. Q.	8	18	5	80		7500	1500	9000
Charles & Maid Powers	5-6	Pt S.H.	8	18	5	100		5000	1000	6000
W. W. Watney	7	Pt S.W. Q.	8	18	5	110		6700	1000	7700
Clarence & Emma Hamm	8	Pt S.E. Q.	8	18	5	70		3000		3000
J. W. Taylor	9	Pt S.W. Q.	8	18	5	40		1700		1700

SECTION No. 8

Congressional Township No. 18, R 5

SCALE—Forty rods to an inch, or ten rods to a space, Congress Land, which is one mile square for a section.
Number of acres in this Section, according to the United States Survey 640



160 150 140 130 120 110 100 90 80 70 60 50 40 30 20 10 1 10 20 30 40 50 60 70 80 90 100 110 120 130 140 150 160

MONTGOMERY COUNTY, INDIANA, 1922

Assessor's Plat Book for _____

Township, No. _____

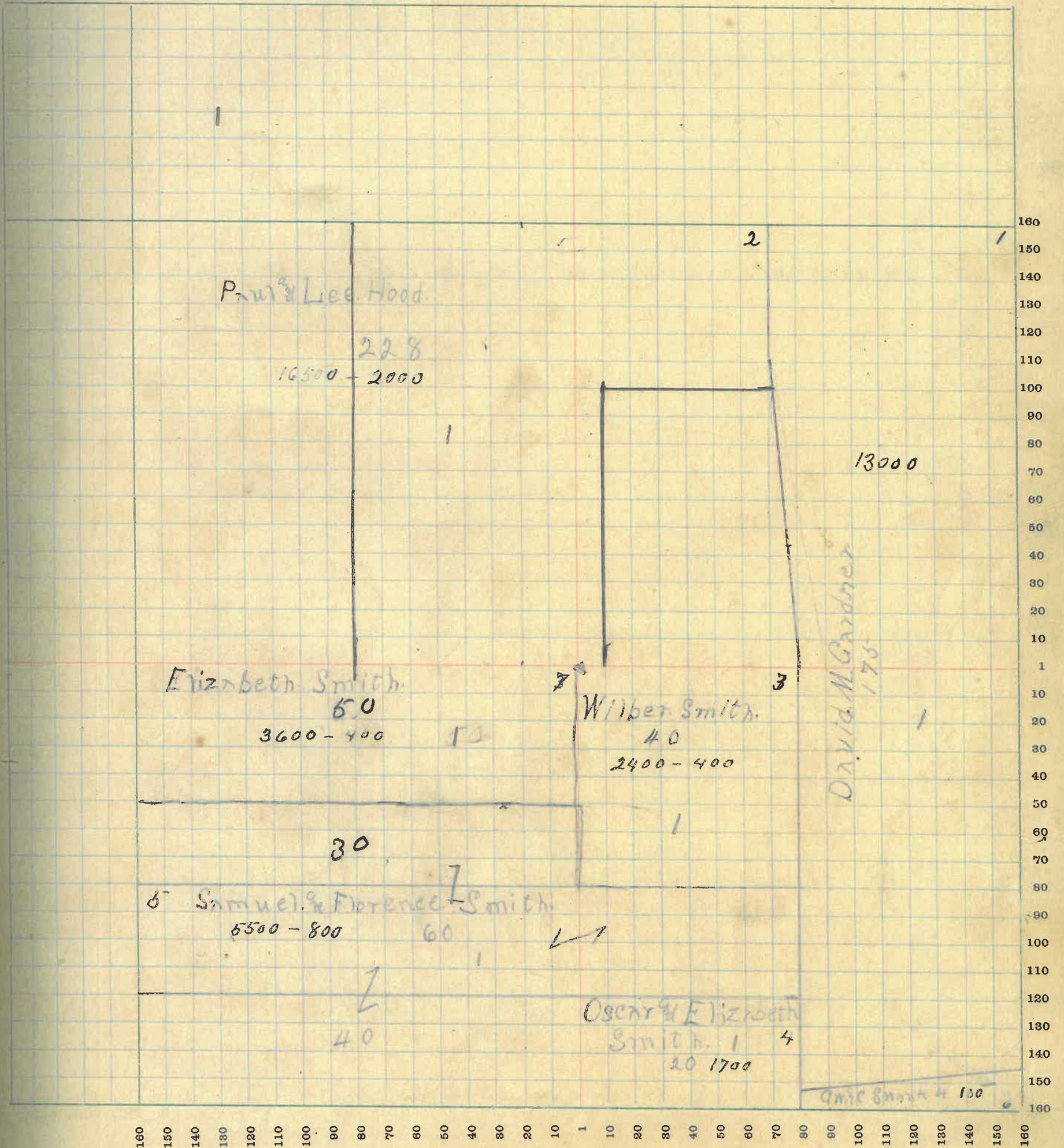
T. R. WOODBURN PRINTING CO. TERRE HAUTE, IND.

NAMES OF OWNERS	Number of Plat	DESCRIPTION	Section	Township	Range	Acres	Hundredths	Value of Lands	Value of Improvements	Value of Lands and Improvements
David M. Gardner	1	Pt E. H.	9	18	5	175		13000		13000
Paul & Lee Hood	2	Pt N. H.	9	18	5	228		16500	2000	18500
Wilber Smith	3	Pt S.E.Q.	9	18	5	40		2400	400	2800
Oscar & Elizabeth Smith	4	Pt S.E.Q.	9	18	5	20		1700		1700
Samuel & Florence Stevens	5	Pt S. H.	9	18	5	100		5000	800	6300
G. M. & C. Swank	6	P. S.E.Q.	9	18	5	4		100		100
E. Elizabeth Smith	7	Pt S.H.Q.	9	18	5	80		3600	400	4000

SECTION No. 9

Congressional Township No. 18, R 5

SCALE—Forty rods to an inch, or ten rods to a space, Congress Land, which is one mile square for a section.
Number of acres in this Section, according to the United States Survey.....



MONTGOMERY COUNTY, INDIANA, 1922

Assessor's Plat Book for _____

Township, No. _____

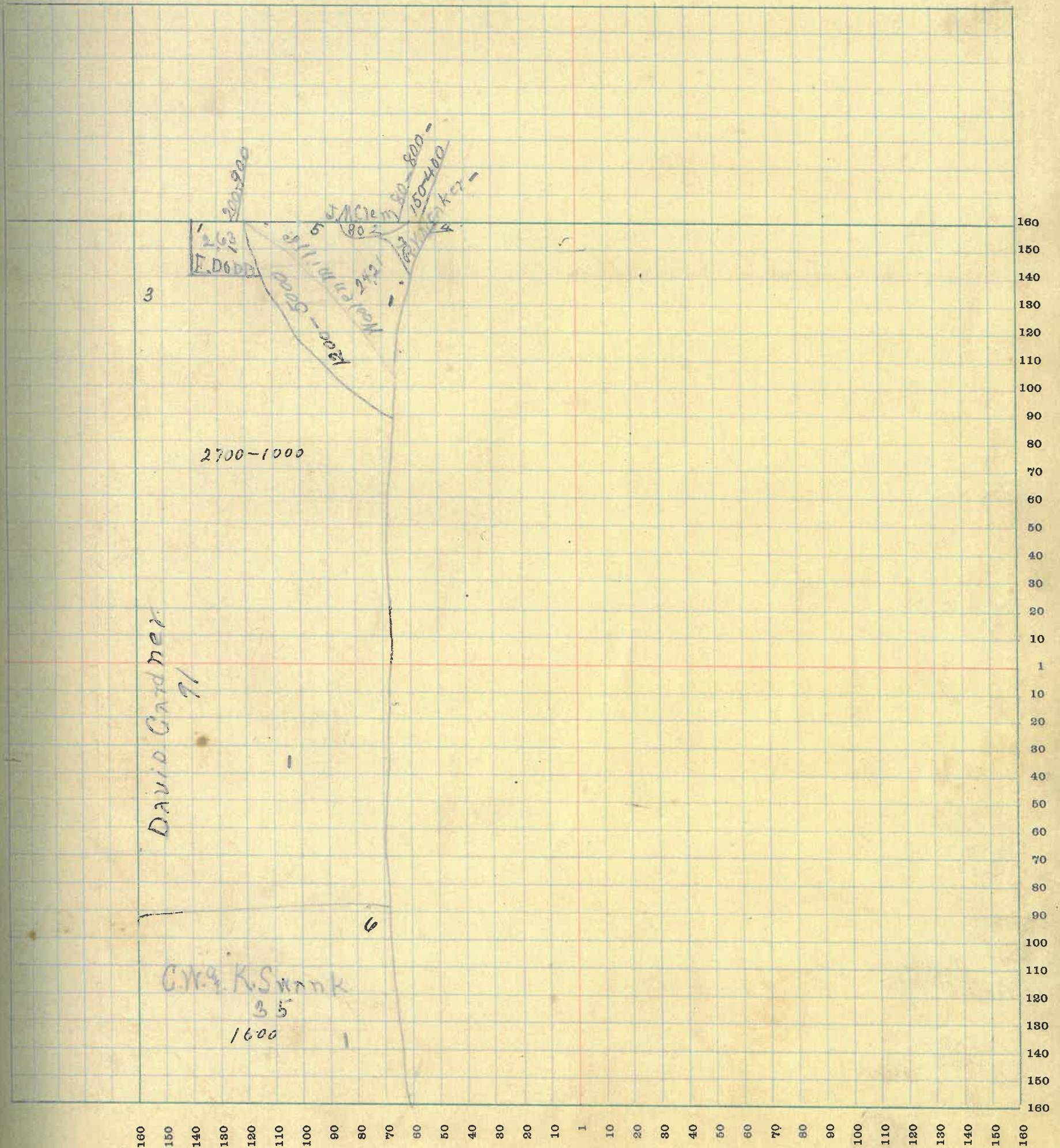
J. B. WOODBURN PRINTING CO. TERRE HAUTE, IND.

NAMES OF OWNERS	Number of Plat	DESCRIPTION	Section	Township	Range	Acres	Hundredths	Value of Lands	Value of Improvements	Value of Lands and Improvements
Frank Dodd.	1	P N W Q.	10	18	5	2	63	200	900	1100
J. M. & Bell. Clem.	2	P N W Q.	10	18	5		90	80	800	880
David M. Gardner	3	P E W. H	10	18	5	91	-	2700	1000	3700
Rob. E. L. Whitaker	4	P N W Q	10	18	5	3		100	400	550
Noosack Hotel Resort Co	5	P N W Q	10	18	5	24	21	1200	5000	6200
J. W. Swank	6	P S W Q.	10	18	5	35		1600		1500

SECTION No. 10

Congressional Township No. 18, R 5

SCALE—Forty rods to an inch, or ten rods to a space, Congress Land, which is one mile square for a section.
Number of acres in this Section, according to the United States Survey 156.74




59
22
61

SECTION No. 15

Congressional Township No. 18, R 5

SCALE—Forty rods to an inch, or ten rods to a space, Congress Land, which is one mile square for a section.
Number of acres in this Section, according to the United States Survey. 22

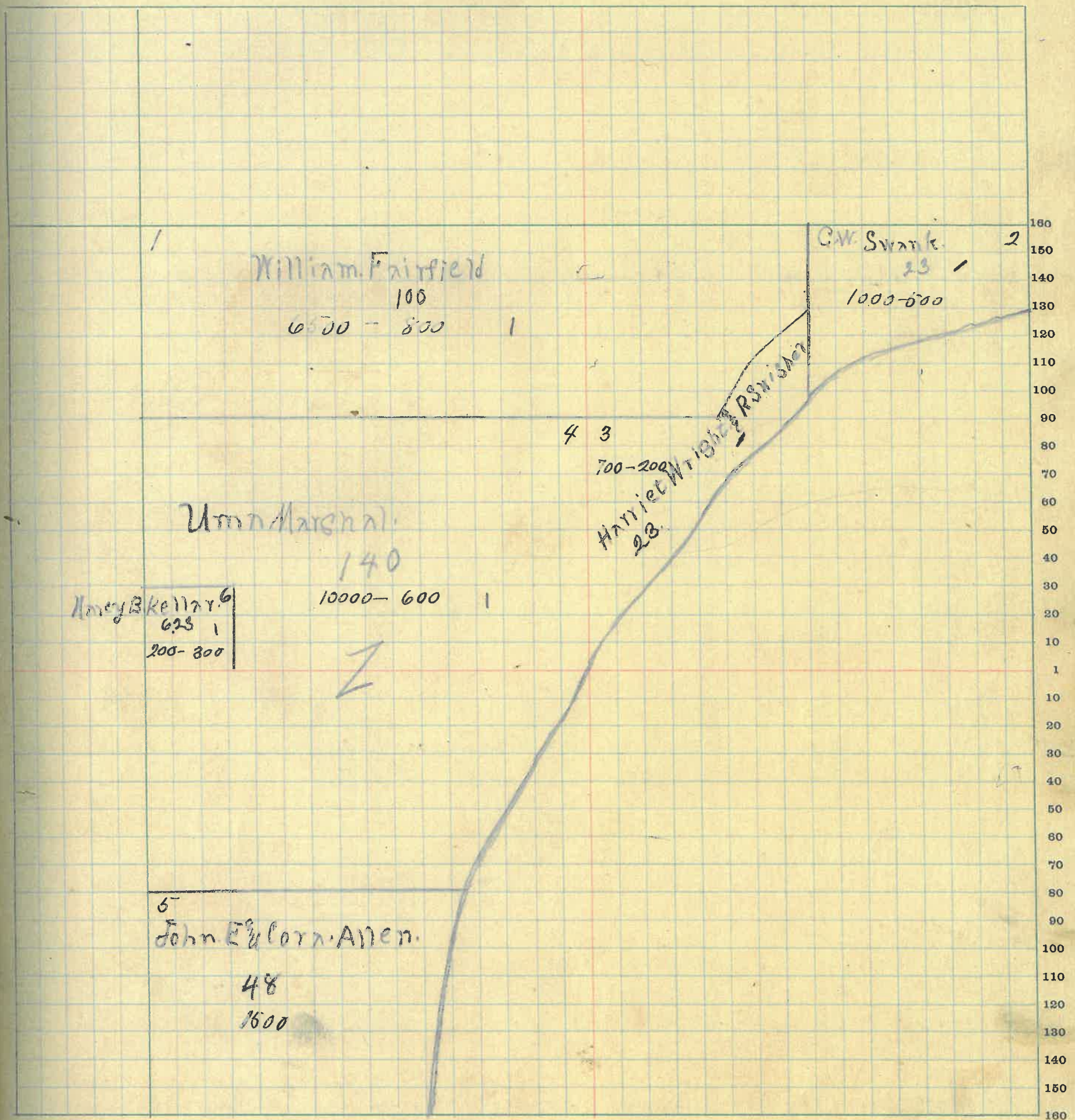


51
23
84

SECTION No. 16

Congressional Township No. 18, R 5

SCALE—Forty rods to an inch, or ten rods to a space, Congress Land, which is one mile square for a section.
Number of acres in this Section, according to the United States Survey



MONTGOMERY COUNTY, INDIANA, 1922

Assessor's Plat Book for _____

Township, No. _____

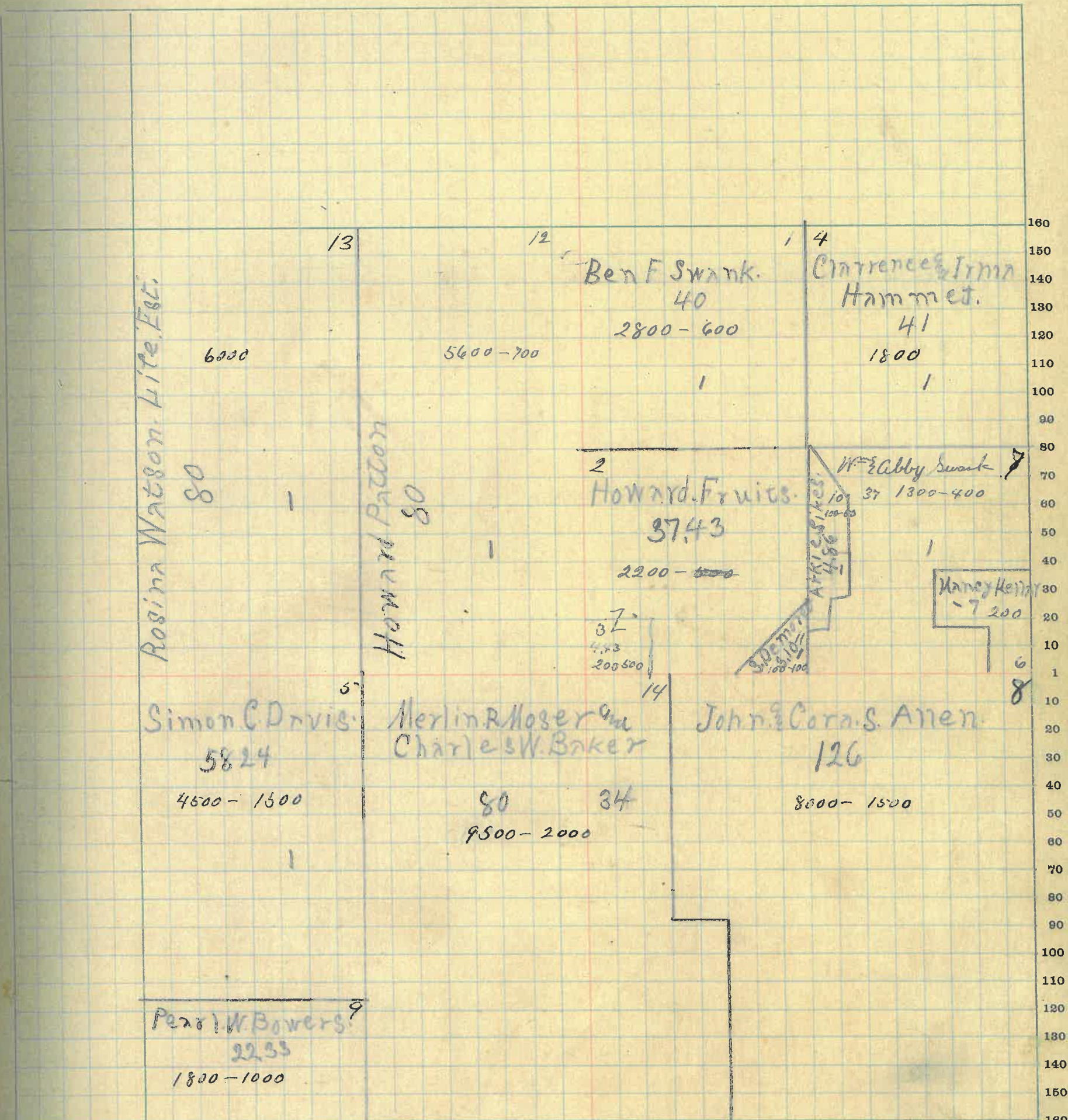
T. R. WOODBURN PRINTING CO. TERRE HAUTE, IND.

NAMES OF OWNERS	Number of Plat	DESCRIPTION	Section	Township	Range	Acres	Hundredths	Value of Lands	Value of Improvements	Value of Lands and Improvements
Ben F. Swank	1	Pt N.E.Q.	17	18	5	41		2800	600	3400
Howard Fruits	2-5	Pt N.E.Q.	17	18	5	37	43	2200		2200
" " "	3	Pt N.E.Q.	17	18	5	4	45	200	500	700
Laurence & Irma Hammett	4	Pt N.E.Q.	17	18	5	46		1800		1800
Simon C Davis	5	Pt S.N.Q.	17	18	5	58	24	4500	1500	6000
Nancy B. Kellar	6	Pt N.E.Q.	17	18	5	7		200		200
Millan & Abby Swank	7	Pt N.E.Q.	17	18	5	37		1300	700	1700
John & Cora S. Allen	8	Pt S.H.	17	18	5	124		8000	1500	9500
Pearl W. Bowers	9	Pt S.N.Q.	17	18	5	22	38	1800	1000	2800
Artie Liles	10	Pt S.H.N.E.Q.	17	18	5	4	82	100	100	200
Samuel Demeritt	11	Pt S.H.N.E.Q.	17	18	5	3	10	100	100	200
Howard Patton	12	Pt N.N.Q.	17	18	5	80		5600	700	6300
Rose Watson "Life estate"	13	Pt N.W.Q.	17	18	5	80		6000		6000
Merden R. Moser & Charles W. Baker	14	Pt S.H.	17	18	5	114		9500	2000	11500

SECTION No. 17

Congressional Township No. 18, R 5

SCALE—Forty rods to an inch, or ten rods to a space, Congress Land, which is one mile square for a section.
Number of acres in this Section, according to the United States Survey 654.37



MONTGOMERY COUNTY, INDIANA, 1922

Assessor's Plat Book for _____

Township, No. _____

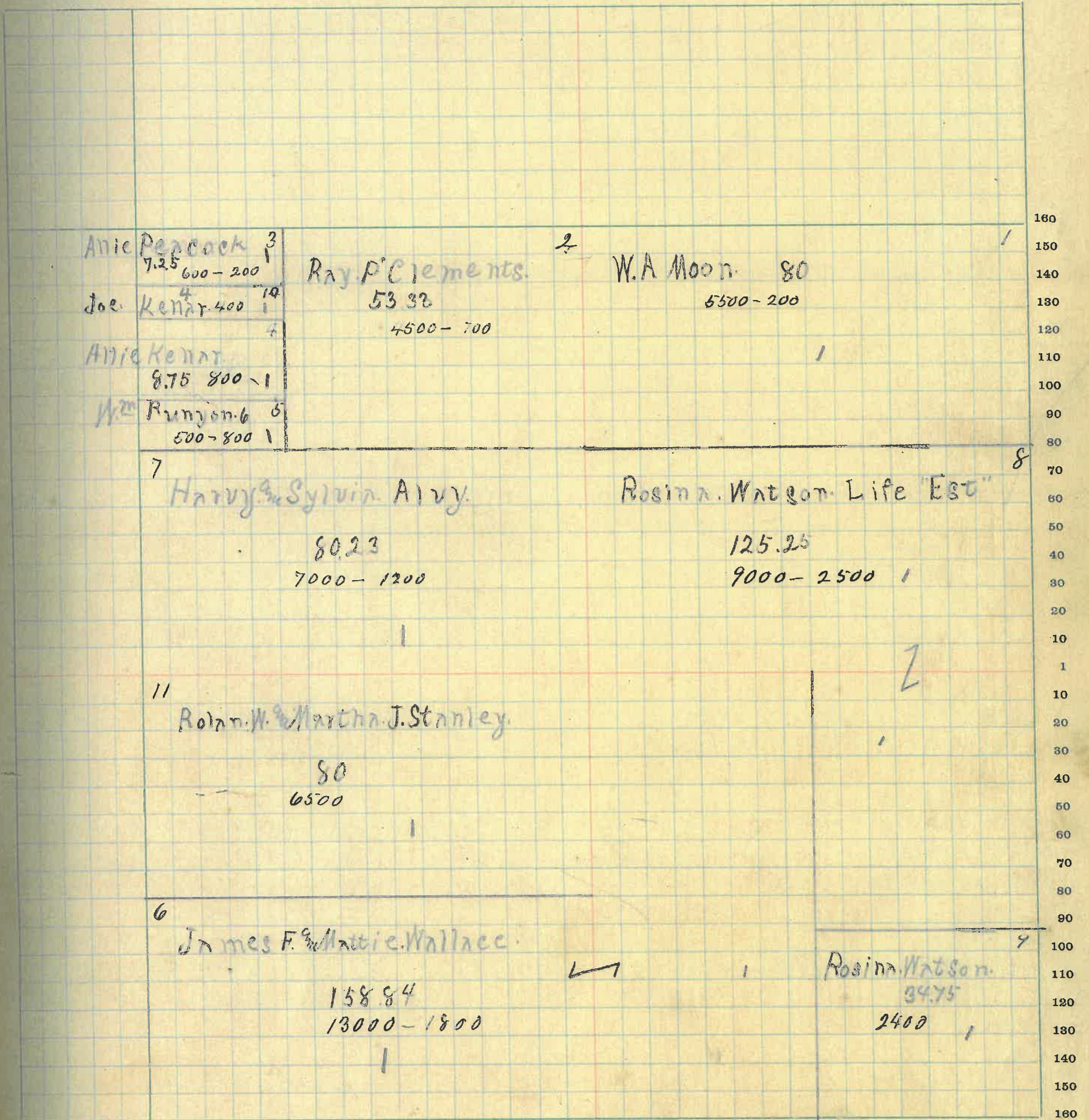
T. R. WOODBURN-PRINTING CO. TERRE HAUTE, IND.

NAMES OF OWNERS	Number of Plat	DESCRIPTION	Section	Township	Range	Acres	Hundredths	Value of Lands	Value of Improvements	Value of Lands and Improvements
Nellie A Moon	1	NH N.E. Q.	18	18	5	30		5600	200	5700
Ray P. Schmitt	2	PE NH NW Q	18	18	5	53	22	4500	700	5200
Allie Peacock	3	PE NH NW Q	18	18	5	7	25	600	200	800
Joe Kellar	4	PE NH NW Q	18	18	5	4		400		400
W. H. Runyon	5	PE NH NW Q	18	18	5	6		500	800	1300
James F. & Mattie Wallace	6	PE S.H.	18	18	5	158	84	1300	1500	3700
Harvey & Sylvia Wray	7	PE NW Q.	18	18	5	80		700	1200	1900
Rosa Watson "Life Est"	8	PE S.H.	18	18	5	125	25	9000	2000	11000
Rosa Watson	9	PE S.H. SE Q	18	18	5	34	75	2400		2400
Allie Kellar	10	PE NW Q.	18	18	5	8	75	800		800
Rolan H. & Martha J. Stanley	11	NH SW Q.	18	18	5	80		6600		6600

SECTION No. 18

Congressional Township No. 18, R 5

SCALE—Forty rods to an inch, or ten rods to a space, Congress Land, which is one mile square for a section.
Number of acres in this Section, according to the United States Survey 637.65



MONTGOMERY COUNTY, INDIANA, 1922

Assessor's Plat Book for _____

Township, No. _____

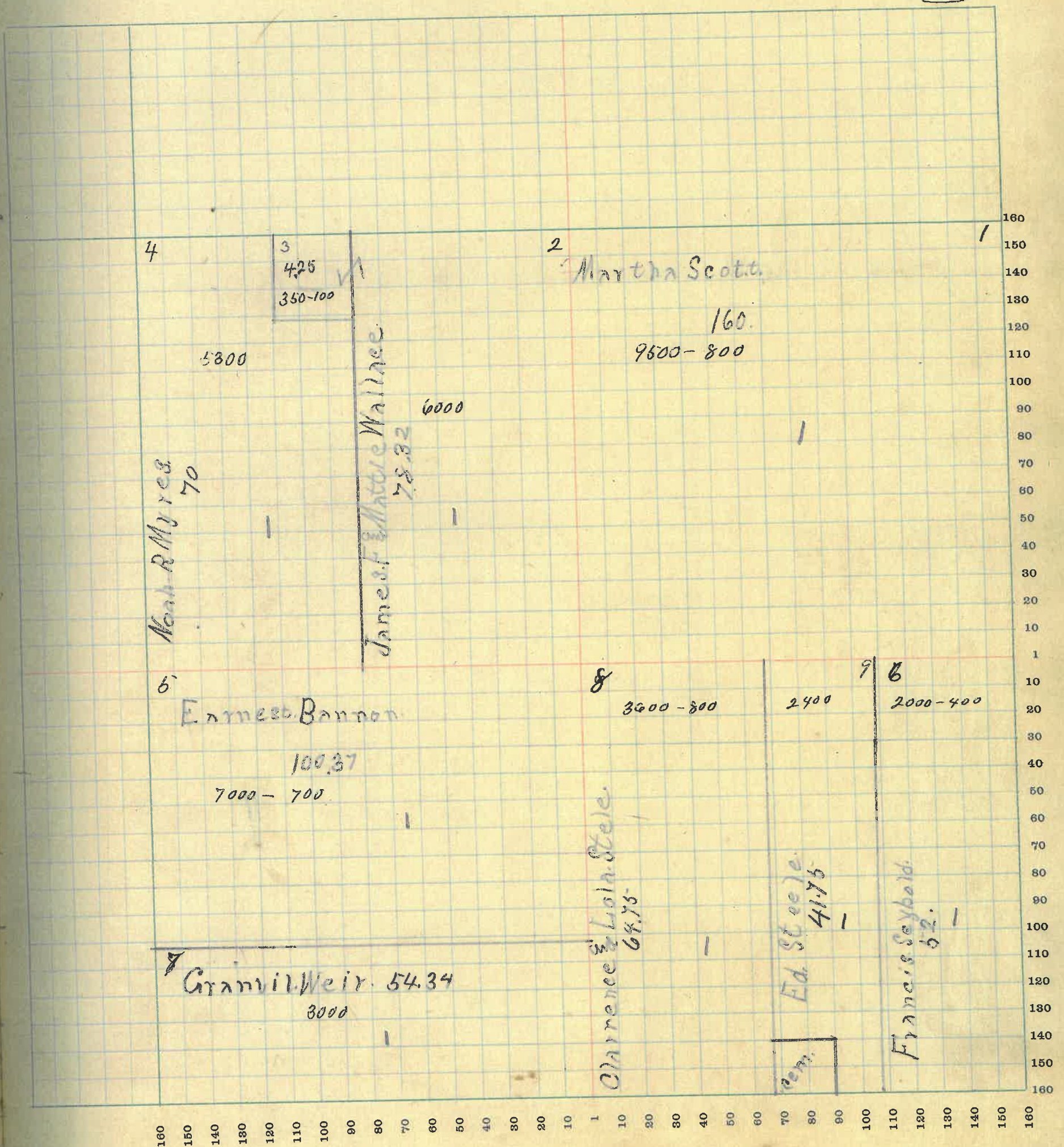
T. R. WOODBURN PRINTING CO., TERRE HAUTE, IND.

NAMES OF OWNERS	Number of Plat	DESCRIPTION	Section	Township	Range	Acres	Hundredths	Value of Lands	Value of Improve-ments	Value of Lands and Improve-ments
Martha Scott	1	NE 2	19	18	5	160		9600	800	10300
James F. Matthews	2	PT NW 2	19	18	5	78	32	6000		6000
" " "	3	PT NW 2	19	18	5	4	25	350	100	450
Noah R. Myers	4	PT NW 2	19	18	5	70		6800		5300
Earnest Barron	5	PT SW 2	19	18	5	100	87	7200	700	7700
Francis Seybold	6	P S E 2	19	18	5	52		2000	400	2400
Granvil Heir	7	PT SW 2	19	18	5	54	34	3000		3000
Clarence Steele	8	PT SE 2	19	18	5	64	75	3600	800	3400
Ed. Steele	9	PT SE 2	19	18	5	41	75	2400		2400

SECTION No. 19

Congressional Township No. 18, R 5

SCALE—Forty rods to an inch, or ten rods to a space, Congress Land, which is one mile square for a section.
Number of acres in this Section, according to the United States Survey



MONTGOMERY COUNTY, INDIANA, 1922

Assessor's Plat Book for _____

Township, No. _____

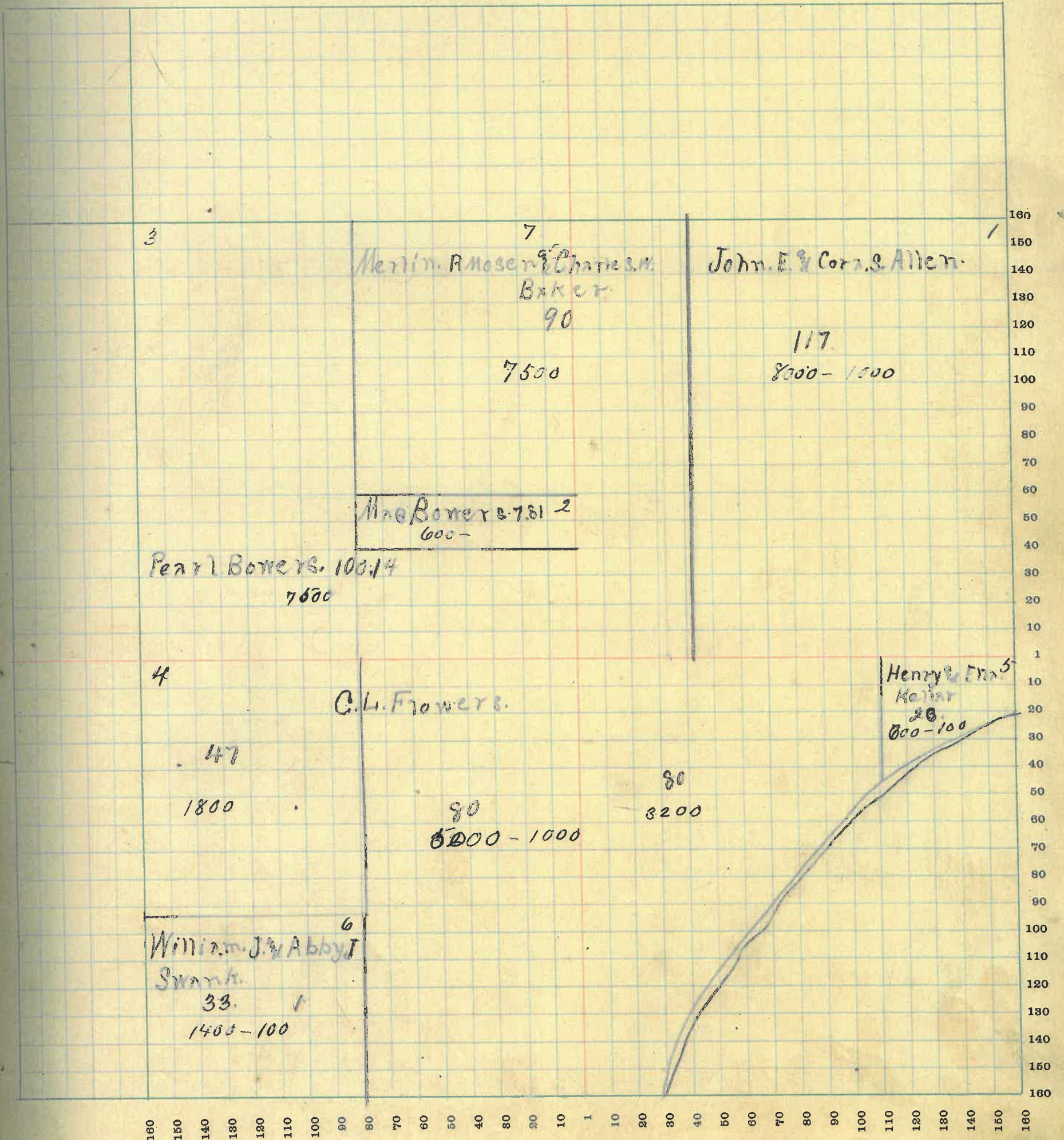
T. R. WOODBURN PRINTING CO. TERRE HAUTE, IND.

NAMES OF OWNERS	Number of Plat	DESCRIPTION	Section	Township	Range	Acres	Hundredths	Value of Lands	Value of Improvements	Value of Lands and Improvements
John E. & Cora Allen.	1	Pt NE Q	20	18	5	117		8000	1000	9000
Maie Bowers	2	Pt NW Q	20	18	5	7	21	600		600
Pearl Bowers	3	Pt NW Q	20	18	5	100	14	7600		7500
G. L. Flowers	4	Pt SW Q	20	18	5	47		1800		1800
"		Pt SW Q	20	18	5	80		5000	1000	6000
"		Pt SE Q	20	18	5	80		3200		3200
Henry & Ella Kellar	5	Pt SE Q	20	18	5	28		500	100	800
William J. & Abby Swanke	6	P SW Q	20	18	5	33		1400	100	1500
Merlin Moser & Chas. Baker	7	Pt N. H.	20	18	5	90		7500		7500

SECTION No. 20

Congressional Township No. 18, R 5

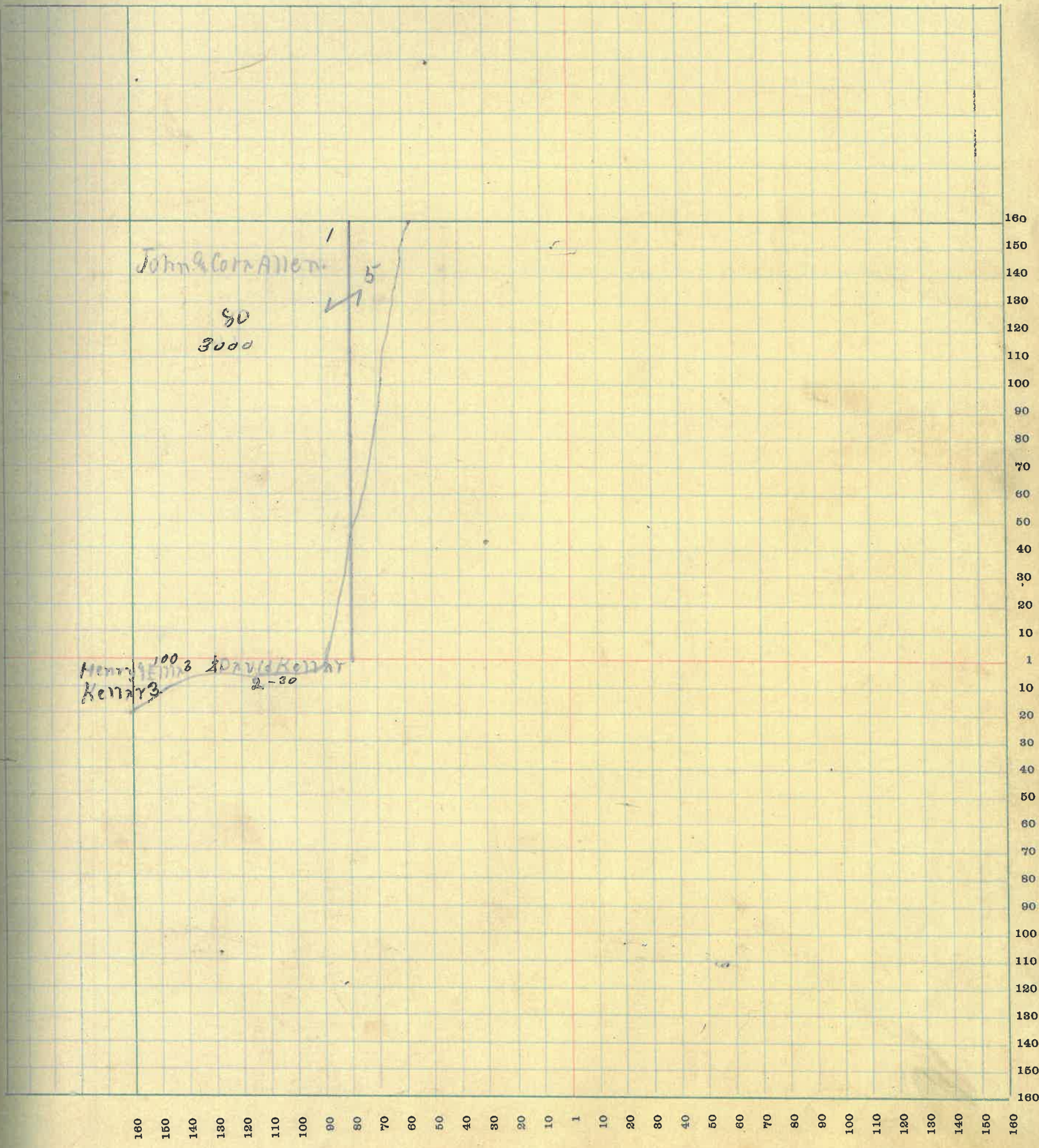
SCALE—Forty rods to an inch, or ten rods to a space, Congress Land, which is one mile square for a section.
Number of acres in this Section, according to the United States Survey.....



SECTION No. 21

Congressional Township No. 18, R 5

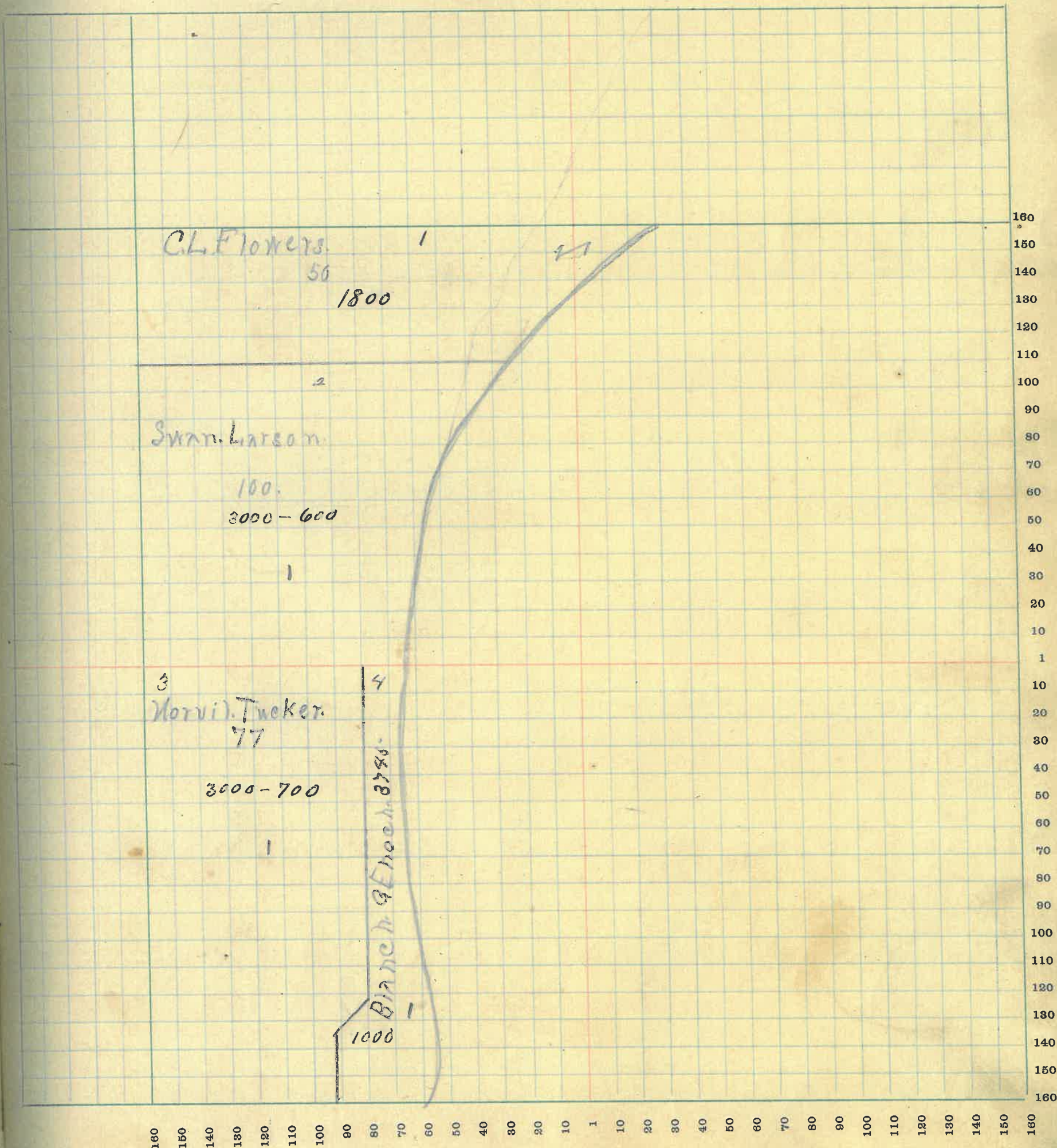
SCALE—Forty rods to an inch, or ten rods to a space, Congress Land, which is one mile square for a section.
Number of acres in this Section, according to the United States Survey.....



SECTION No. 29

Congressional Township No. 18, R 5

SCALE—Forty rods to an inch, or ten rods to a space, Congress Land, which is one mile square for a section.
Number of acres in this Section, according to the United States Survey.....



MONTGOMERY COUNTY, INDIANA, 1922

Assessor's Plat Book for _____

Township, No. _____

T. R. WOODBURN PRINTING CO. TERRE HAUTE, IND.

NAMES OF OWNERS	Number of Plat	DESCRIPTION	Section	Township	Range	Acres	Hundredths	Value of Lands	Value of Improvements	Value of Lands and Improvements
Eva M Harp	1	Pt N.E. Q.	30	18	5	39	96	2000	600	2600
Catharine Gillis	2	Pt S.E. Q.	30	18	5	40		1400		1400
Allan Moore	3	Pt N.H.	30	18	5	80		3600	100	3700
John & Emma McAnulty	4	Pt S.E. Q.	30	18	5	40		600	200	800
Albert Smith	5	Pt N.E. Q.	30	18	5	78		2800	400	3200
John Heir	6	Pt N.H.	30	18	5	133	66	4500	800	5300
Stewart Mcmans CO	7	Pt N.H. Pt. S.H.	30	18	5	226	75	6000	1000	7000

MONTGOMERY COUNTY, INDIANA, 1922

Assessor's Plat Book for _____

Township, No. _____


T. R. WOODBURN PRINTING CO. TERRE HAUTE, IND.

NAMES OF OWNERS	Number of Plat	DESCRIPTION	Section	Township	Range	Acres	Hundredths	Value of Lands	Value of Improvements	Value of Lands and Improvements
<i>Catharine Gillis</i>	1	<i>Pt N E. 2</i>	31	18	5	40		1200		1200
<i>John & Emma Manly</i>	2	<i>Pt N. E. Q</i>	31	18	5	35		600		600
<i>John Tate</i>	3	<i>Pt N N Q</i>	31	18	5	18	90	300	100	400
<i>Rosee Hudson</i>	4	<i>Pt N N Q</i>	31	18	5	18	90	300		300

SECTION No. 31

Congressional Township No. 18, R 5


SCALE—Forty rods to an inch, or ten rods to a space, Congress Land, which is one mile square for a section.
Number of acres in this Section, according to the United States Survey.....



SECTION No. 82

Congressional Township No. 18, R 5

SCALE—Forty rods to an inch, or ten rods to a space, Congress Land, which is one mile square for a section.
Number of acres in this Section, according to the United States Survey



MONTGOMERY COUNTY, INDIANA, 1922

Assessor's Plat Book for _____

Township, No. _____

T. B. WOODBURN PRINTING CO. TERRE HAUTE, IND.

NAMES OF OWNERS	Number of Plat	DESCRIPTION	Section	Township	Range	Acres	Hundredths	Value of Lands	Value of Improvements	Value of Lands and Improvements
William & Maud Lewellen	1	Pt S.E. Q	1	18	6	40		3400		3400
Clifford & C. M. Clure	2	Pt S.E. Q.	1	18	6	40		3400	800	4200
Clay & Dessie M. Clure	3	Pt S.W. Q.	1	18	6	39	51	3500	800	4300
Laura Elliot	4	N.H. S.E. Q	1	18	6	80		7600	700	8300
George & L. Maltzberger	5	Pt S.W. Q	1	18	6	40		3550	600	4150
Joseph Singer	6	N.H. N.E. Q	1	18	6	78	50	6400		6400
Isaac Hunter & F. Vaughn	7	E.H. N.E. Q	1	18	6	70		5600		5600
Fred Wilkinson	8	N.H. S.W. Q	1	18	6	80		7000	100	7100
Robert Hall	9	N.W. Q	1	18	6	160	64	13500	1000	14500

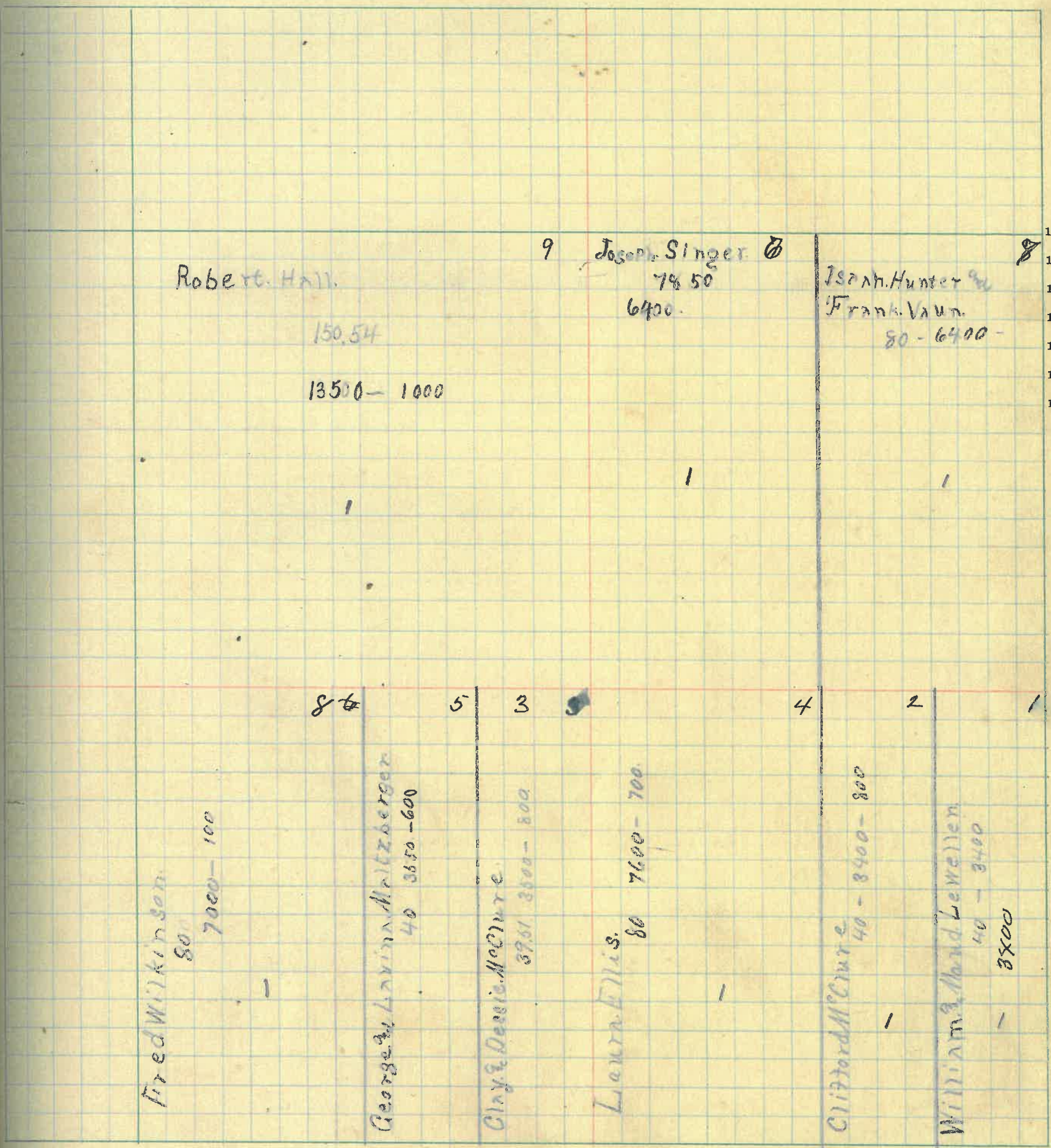
SECTION No. 1

Congressional Township No. 18, R 6

SCALE—Forty rods to an inch, or ten rods to a space, Congress Land, which is one mile square for a section.
 Number of acres in this Section, according to the United States Survey. 628.06

of
and
ve-
s

0
0
0
0
0
0
0
0
0
0
00



160
150
140
130
120
110
100
90
80
70
60
50
40
30
20
10
1
20
30
40
50
60
70
80
90
100
110
120
130
140
150
160

160 150 140 130 120 110 100 90 80 70 60 50 40 30 20 10 1 10 20 30 40 50 60 70 80 90 100 110 120 130 140 150 160

MONTGOMERY COUNTY, INDIANA, 1922

Assessor's Plat Book for _____

Township, No. _____


T. R. WOODBURN PRINTING CO. TERRE HAUTE, IND.

NAMES OF OWNERS	Number of Plat	DESCRIPTION	Section	Township	Range	Acres	Hundredths	Value of Lands	Value of Improvements	Value of Lands and Improvements
<i>Chester Hendrix</i>	1	<i>Pt N E 2</i>	2	18	6	145	75	12000	1200	13200
<i>Minerva Gray "Etal"</i>	2	<i>Pt N W 2</i>	2	18	6	73	14	6000	100	6100
<i>George B. Walkunson</i>	3	<i>Pt N H.</i>	2	18	6	163		14000	1000	15000
<i>Thomas Pruitt</i>	4	<i>N H S W 2</i>	2	18	6	80		6400	2000	8400
<i>A. D. Walkunson</i>	6	<i>N H S E 2</i>	2	18	6	80		7000	1200	8200
<i>George B. Walkunson</i>	6	<i>E H S E 2</i>	2	18	6	80		7000		7000

SECTION No. 2

Congressional Township No. 18, R 6

SCALE—Forty rods to an inch, or ten rods to a space, Congress Land, which is one mile square for a section.
Number of acres in this Section, according to the United States Survey. 612.39



MONTGOMERY COUNTY, INDIANA, 1922

Assessor's Plat Book for _____

Township, No. _____

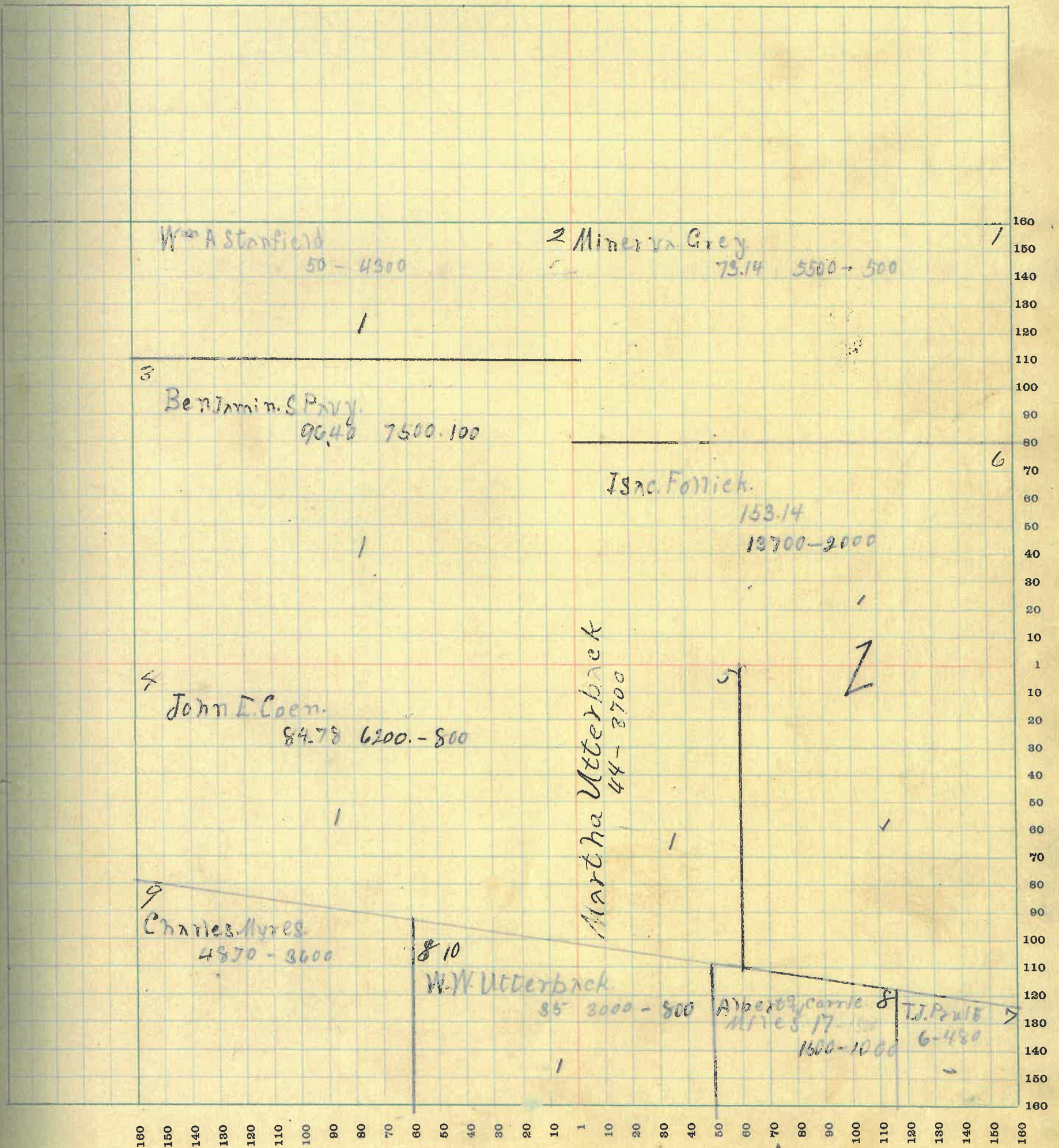
T. B. WOODBURN PRINTING CO. TERRE HAUTE, IND.

NAMES OF OWNERS	Number of Plat	DESCRIPTION	Section	Township	Range	Acres	Hundredths	Value of Lands	Value of Improvements	Value of Lands and Improvements
M. M. Grey "Etal"	1	Pt NE Q	3	18	6	78	14	5500	500	6000
William A Stanfeld	2	Pt N.W. Q	3	18	6	60		4300		4300
Benedict S Pivoy	3	Pt NW. Q.	3	18	6	96	40	7500	100	7600
John E. Coon	4	Pt S.W. Q	3	18	6	84	78	6200	800	7000
Martina Utterback	5	P S.E. Q	3	18	6	44		3700		3700
Isaac Follick.	6	Pt E. H.	3	18	6	163	14	19700	2000	21700
Thomas J. Pruitt	7	Pt S.E. Q	3	18	6	6		480		480
Albert & Carrie Miles	8	Pt S.E. Q	3	18	6	17		1500	1000	2500
Charles Myers	9	Pt S.W. Q	3	18	6	48	70	3600		3600
W. W. Utterback.	10	Pt S.H.	3	18	6	65		3000	800	3800

SECTION No. 3

Congressional Township No. 18, R 6

SCALE—Forty rods to an inch, or ten rods to a space, Congress Land, which is one mile square for a section.
Number of acres in this Section, according to the United States Survey 608.16



MONTGOMERY COUNTY, INDIANA, 1922

Assessor's Plat Book for _____ Township, No. _____

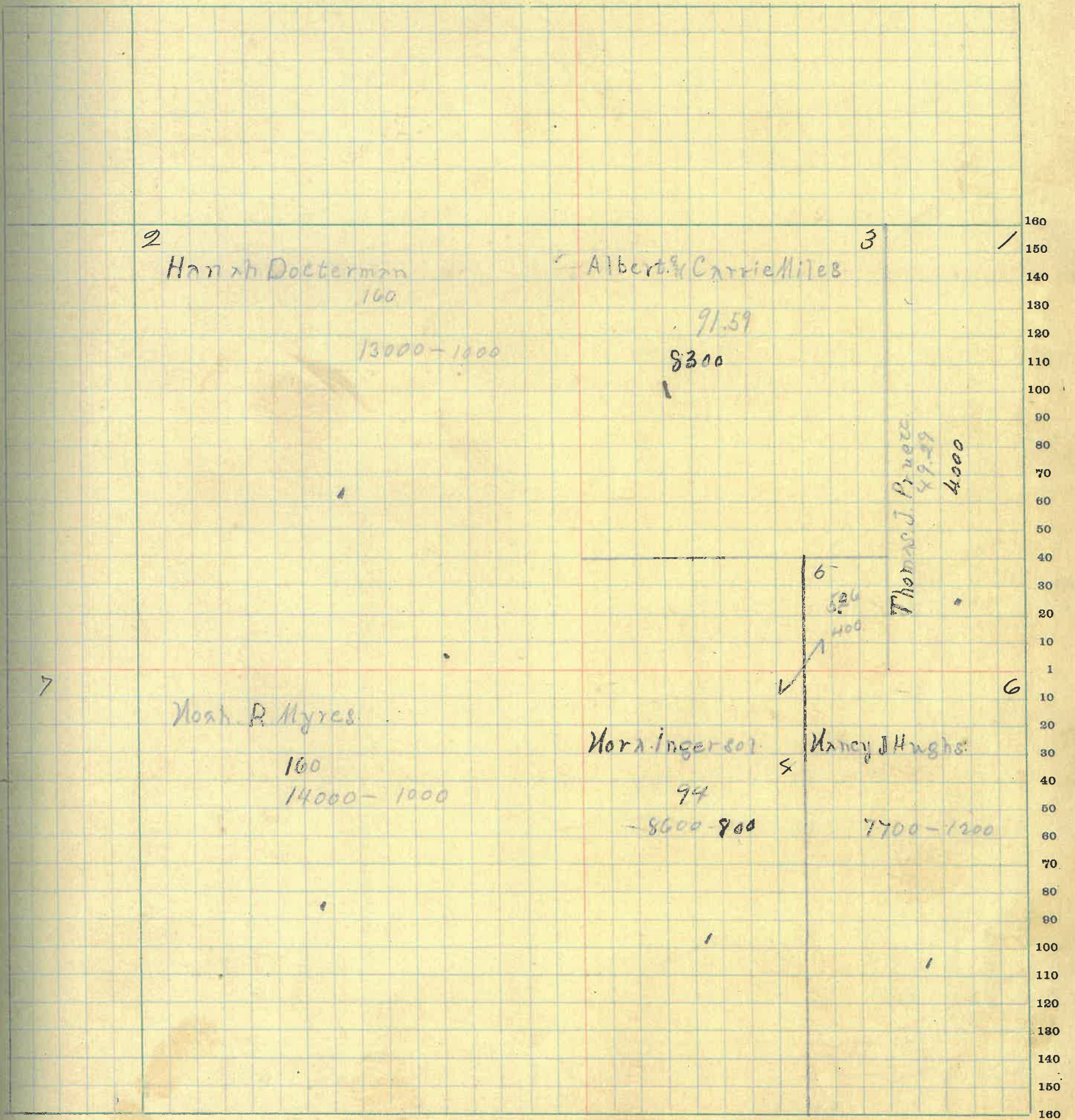
L. R. WOODBURN PRINTING CO. TERRE HAUTE, IND.

NAMES OF OWNERS	Number of Plat	DESCRIPTION	Section	Township	Range	Acres	Hundredths	Value of Lands	Value of Improvements	Value of Lands and Improvements
Thomas J. Pruett	1	Pt N.E. 2	10	18	6	49	29	4000		4000
Hannah Doelerman	2	N.W. 2	10	18	6	160		13000	1000	14000
Albert & Carrie Miles	3	Pt N.E. 2	10	18	6	91	59	8300		8300
Nora Ingersoll	4	Pt S.E. 2	10	18	6	94		8600	800	9400
"	5	Pt N.E. 2	10	18	6	5	26	400		400
Nancy J. Hughes	6	E.H. 33 2	10	18	6	80		7700	1200	8900
Noah B. Myers	7	S.W. 2	10	18	6	160		14000	1500	15500

SECTION No. 10

Congressional Township No. 18, R 6

SCALE—Forty rods to an inch, or ten rods to a space, Congress Land, which is one mile square for a section.
Number of acres in this Section, according to the United States Survey



160 150 140 130 120 110 100 90 80 70 60 50 40 30 20 10 1 10 20 30 40 50 60 70 80 90 100 110 120 130 140 150 160

MONTGOMERY COUNTY, INDIANA, 1922

Assessor's Plat Book for _____

Township, No. _____

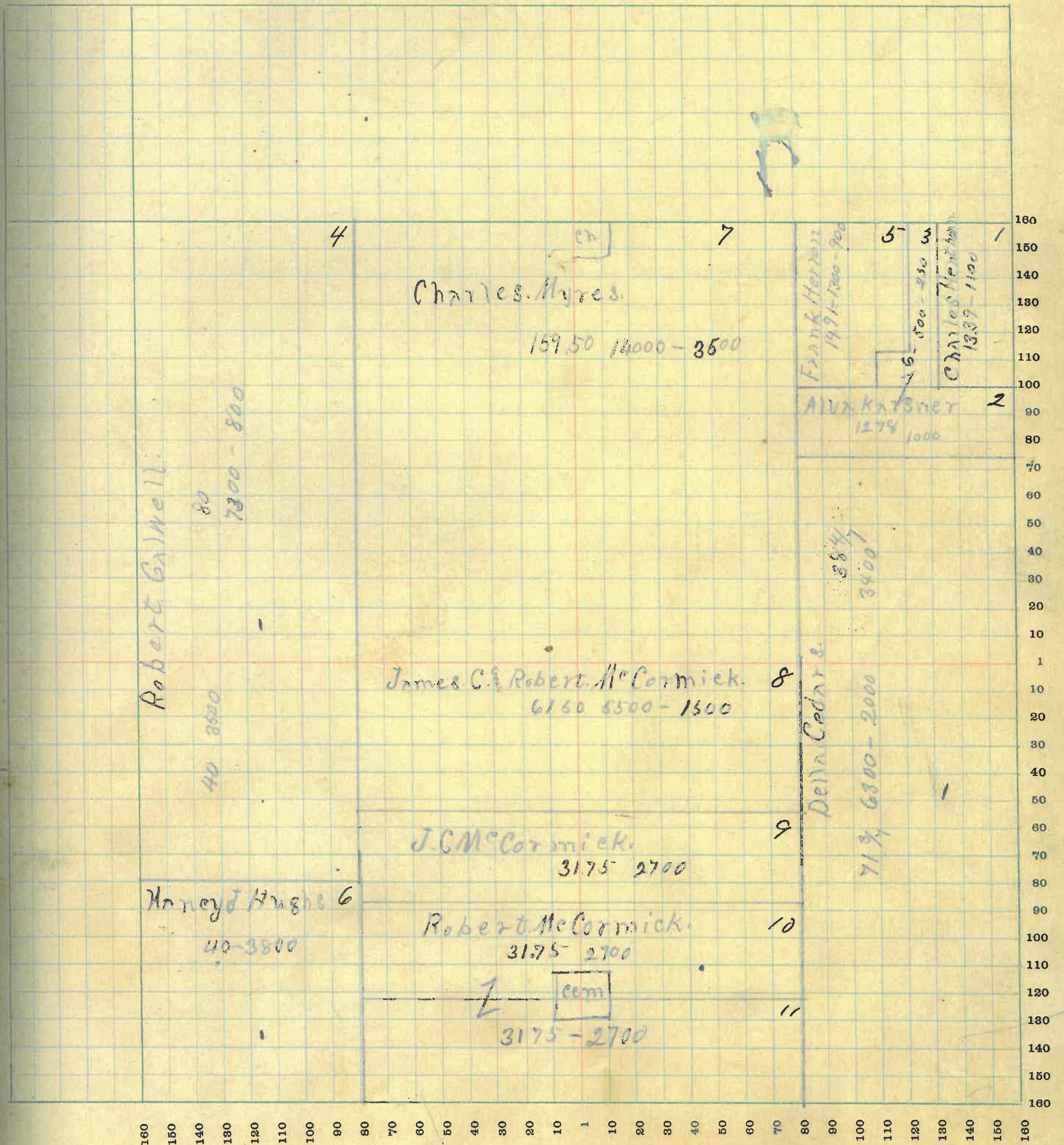
T. R. WOODBURN PRINTING CO. TERRE HAUTE, IND.

NAMES OF OWNERS	Number of Plat	DESCRIPTION	Section	Township	Range	Acres	Hundredths	Value of Lands	Value of Improvements	Value of Lands and Improvements
Charles Henthorn.	1	PE N E. 2.	11	18	6	13	39	1100		1100
Alva Karsner	2	PE N E 2	11	18	6	12	78	1000		1000
" " " "	3	PE N E Q	11	18	6	6		500	250	750
Robert Calwell.	4	PE N. H.	11	18	6	120		10800	800	11600
Frank & Nora Herin	5	PE N E 2	11	18	6	14	91	1300	900	2200
Naney Hughes	6	P S N. Q	11	18	6	40		3800		3800
Charles M.	7	PE N H	11	18	6	139	50	14000	3500	17500
James C & Robt McCormick	8	PE S. H.	11	18	6	61	50	5500	1500	7000
J. C McCormick	9	P S. H	11	18	6	31	75	2750		2700
Robert McCormick	10	P S. H	11	18	6	31	75	2700		2700
" " "	11	P S. H	11	18	6	31	75	2750		2700
Della Cedars	12	PE E. H.	11	18	6	38	47	3400		3400
" " "	13	PE S. H	11	18	6	71	37	6300	2000	8300

SECTION No. 11

Congressional Township No. 18, R 6

SCALE—Forty rods to an inch, or ten rods to a space, Congress Land, which is one mile square for a section.
Number of acres in this Section, according to the United States Survey



MONTGOMERY COUNTY, INDIANA, 1922

Assessor's Plat Book for _____

Township, No. _____

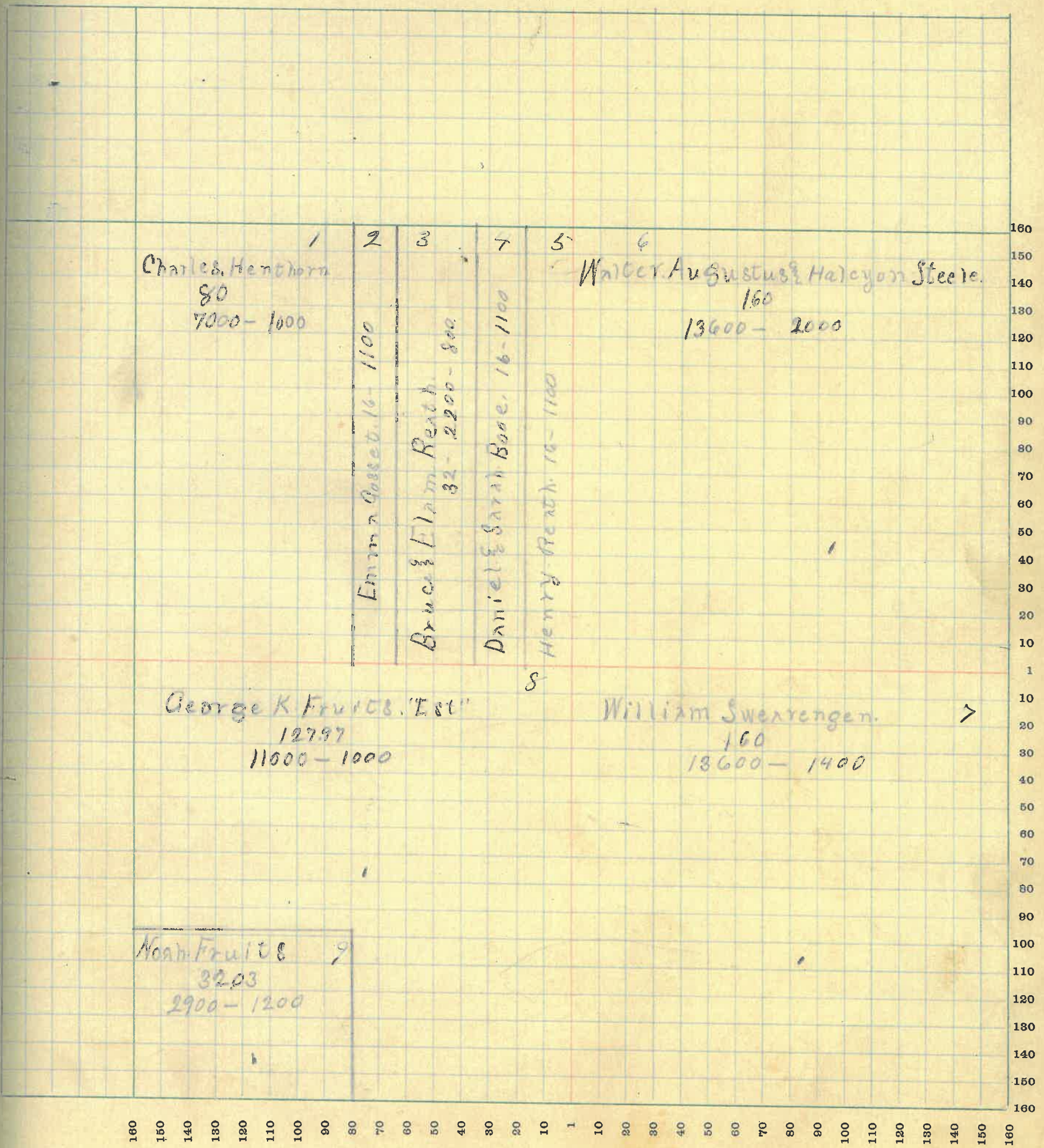
T. P. WOODBURN PRINTING CO. TERRE HAUTE, IND.

NAMES OF OWNERS	Number of Plat	DESCRIPTION	Section	Township	Range	Acres	Hundredths	Value of Lands	Value of Improvements	Value of Lands and Improvements
Charles Henthorn	1	NH NW Q	12	18	6	80		7000	1200	8200
Mary Emma Gossett	2	PE NW Q	12	18	6	16		1100		1400
Bruce & Elam Reath	3	PE NW Q	12	18	6	32		2200	800	3000
Daniel & Sarah Booc	4	PE NW Q	12	18	6	16		1100		1100
Henry A Reath	5	P NW Q	12	18	6	16		1100		1100
Walter Augustus ^{9 Helenor} Steele	6	N-E. Q	12	18	6	160		13600	2000	15600
William Swearingen	7	S-E. Q	12	18	6	160		13600	1500	15100
George K Fruits	8	PE SW Q	12	18	6	127	97	11000	1200	12200
Noah Fruits	9	PE SW Q	12	18	6	32	08	2900	1200	4100

SECTION No. 12

Congressional Township No. 18, R 6

SCALE—Forty rods to an inch, or ten rods to a space, Congress Land, which is one mile square for a section.
 Number of acres in this Section, according to the United States Survey



MONTGOMERY COUNTY, INDIANA, 1922

Assessor's Plat Book for _____

Township, No. _____

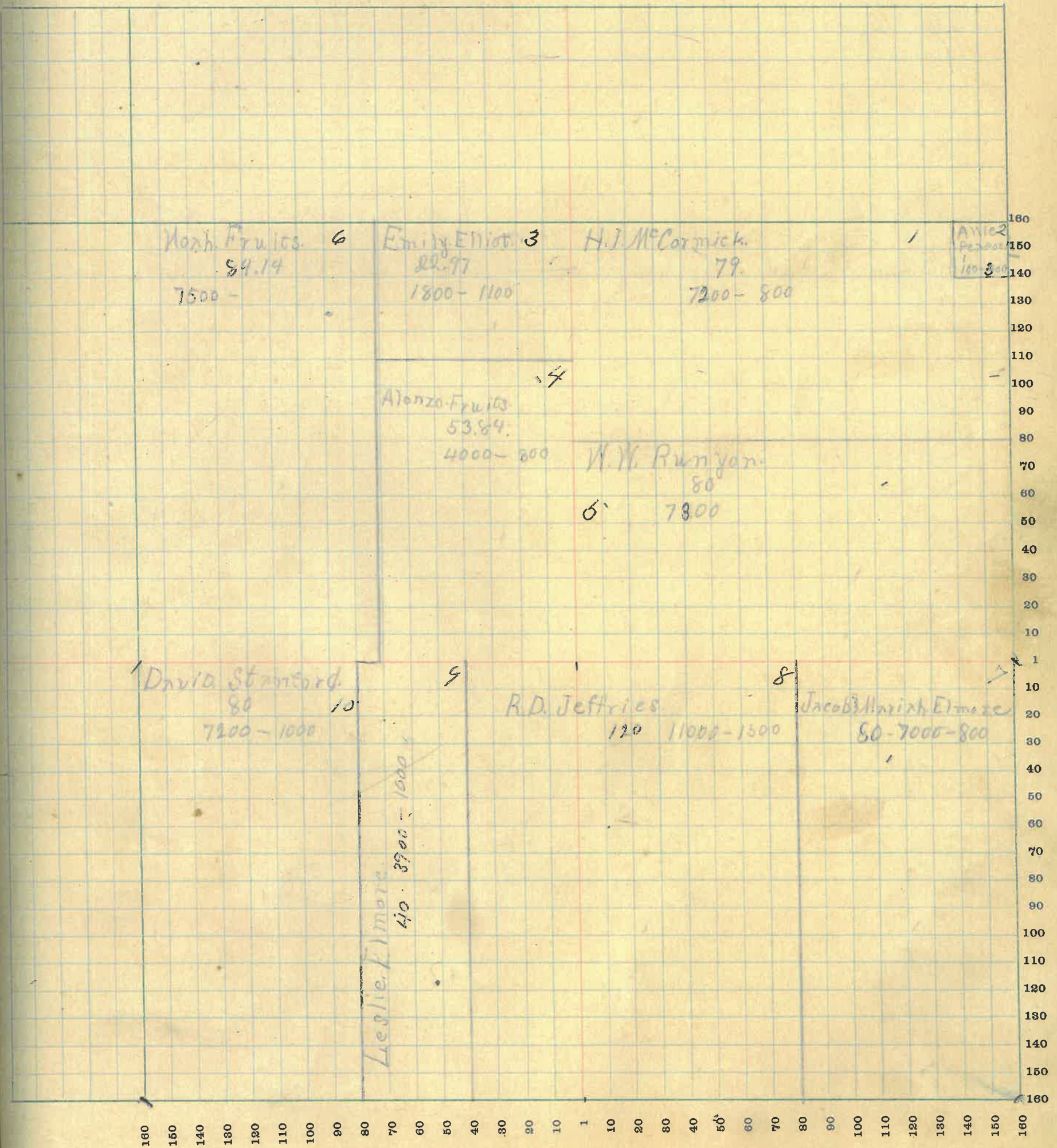
T. R. WOODBURN PRINTING CO. TERRE HAUTE, IND.

NAMES OF OWNERS	Number of Plat	DESCRIPTION	Section	Township	Range	Acres	Hundredths	Value of Lands	Value of Improvements	Value of Lands and Improvements
H. Q. McCormick	1	Pt N. B. 2	13	18	6	79		7200	800	8000
Allie Peacock	2	P N E Q	13	18	6	1		100	500	500
Emily E. Heath	3	P N W Q	13	18	6	22	97	1800	1100	2900
Alonso J. Frantz	4	P N W Q	13	18	6	63	84	4000	800	4800
W. W. Runyon	5	Pt S. H. N. E. 2	13	18	6	80		7300		7300
Noah Frantz	6	Pt N. W. Q	13	18	6	84	14	7500		7500
Jacob & Mariak Elmore	7	E. H. S. E. Q	13	18	6	80		7000	800	7800
R. D. Jeffries	8	Pt S. H.	13	18	6	120		11000	1500	12500
Leslie & Willie Elmore	9	Pt N. H. S. W. Q	13	18	6	40		3900	1000	4900
David Stanford	10	Pt S. H. 2	13	18	6	80		7200	1000	8200

SECTION No. 13

Congressional Township No. 18, R 6

SCALE—Forty rods to an inch, or ten rods to a space, Congress Land, which is one mile square for a section.
Number of acres in this Section, according to the United States Survey.....



MONTGOMERY COUNTY, INDIANA, 1922

Assessor's Plat Book for _____

Township, No. _____

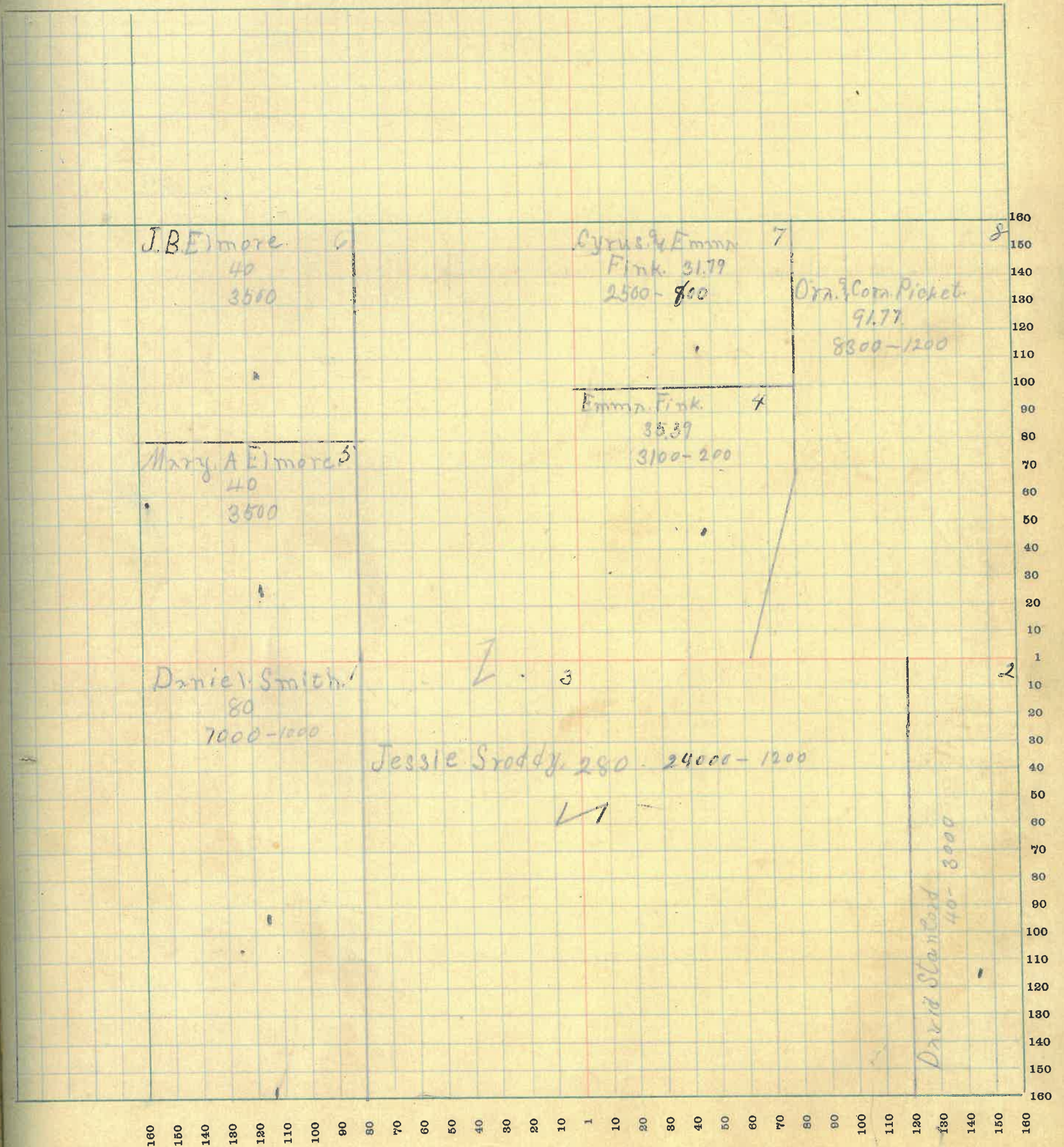
T. B. WOODBURN PRINTING CO., TERRE HAUTE, IND.

NAMES OF OWNERS	Number of Plat	DESCRIPTION	Section	Township	Range	Acres	Hundredths	Value of Lands	Value of Improvements	Value of Lands and Improvements
Daniel Smith	1	N.H. SW ²	14	18	6	80		7000	1000	8000
David G. Shensord	2	PE. E. & S. E. ²	14	18	6	40		3000		3000
Jessie Snoddy	3	Pt	14	18	6	280		24000	1200	3600
Emma Tink.	4	PE NE ²	14	18	6	80	89	8100	200	3300
Mary E. Elmore	5	PE SW 1/4 NW ²	14	18	6	40		3500		3500
James B. Elmore	6	PE N.W. ²	14	18	6	40		3500		3500
Cyrus & Emma Tink.	7	PE NE ²	14	18	6	31	77	2500	800	3300
Ora & Cora Pickett	8	PE NE ²	14	18	6	96	77	8300	1200	9500

SECTION No. 14

Congressional Township No. 18, R 6

SCALE—Forty rods to an inch, or ten rods to a space, Congress Land, which is one mile square for a section.
Number of acres in this Section, according to the United States Survey 638.95



MONTGOMERY COUNTY, INDIANA, 1922

Assessor's Plat Book for _____

Township, No. _____


J. B. WOODBURN PRINTING CO. TERRE HAUTE, IND.

NAMES OF OWNERS	Number of Plat	DESCRIPTION	Section	Township	Range	Acres	Hundredths	Value of Lands	Value of Improvements	Value of Lands and Improvements
James B. E. Moore	1	P. N. E. Q.	15	18	6	40		3500	1200	4700
Mary E. E. Moore	2	P. N. E. Q.	15	18	6	40		3500		3500
Robert M. Ellis	3	N. H. N. W. Q.	15	18	6	80		6400	800	7400
Fannie E. Moore	4	P. S. E. Q.	15	18	6	40		3500	800	4300
America M. Murtry	5	E. H. S. W. Q.	15	18	6	80		7200	900	8100
N. P. Myres	6	P. N. H.	15	18	6	160		13000	1200	14200
Abner Gray	7	P. S. W. Q.	15	18	6	60		4300	500	4800
Alva Hallett	8	P. S. W. Q.	15	18	6	29	60	2500		2500
Daniel Smith	9	P. S. E. Q.	15	18	6	80		7000		7000
Sarah Miller	10	P. S. E. Q.	15	18	6	40		3500	700	4200

SECTION No. 15

Congressional Township No. 18, R 6

SCALE—Forty rods to an inch, or ten rods to a space, Congress Land, which is one mile square for a section.
Number of acres in this Section, according to the United States Survey 640.

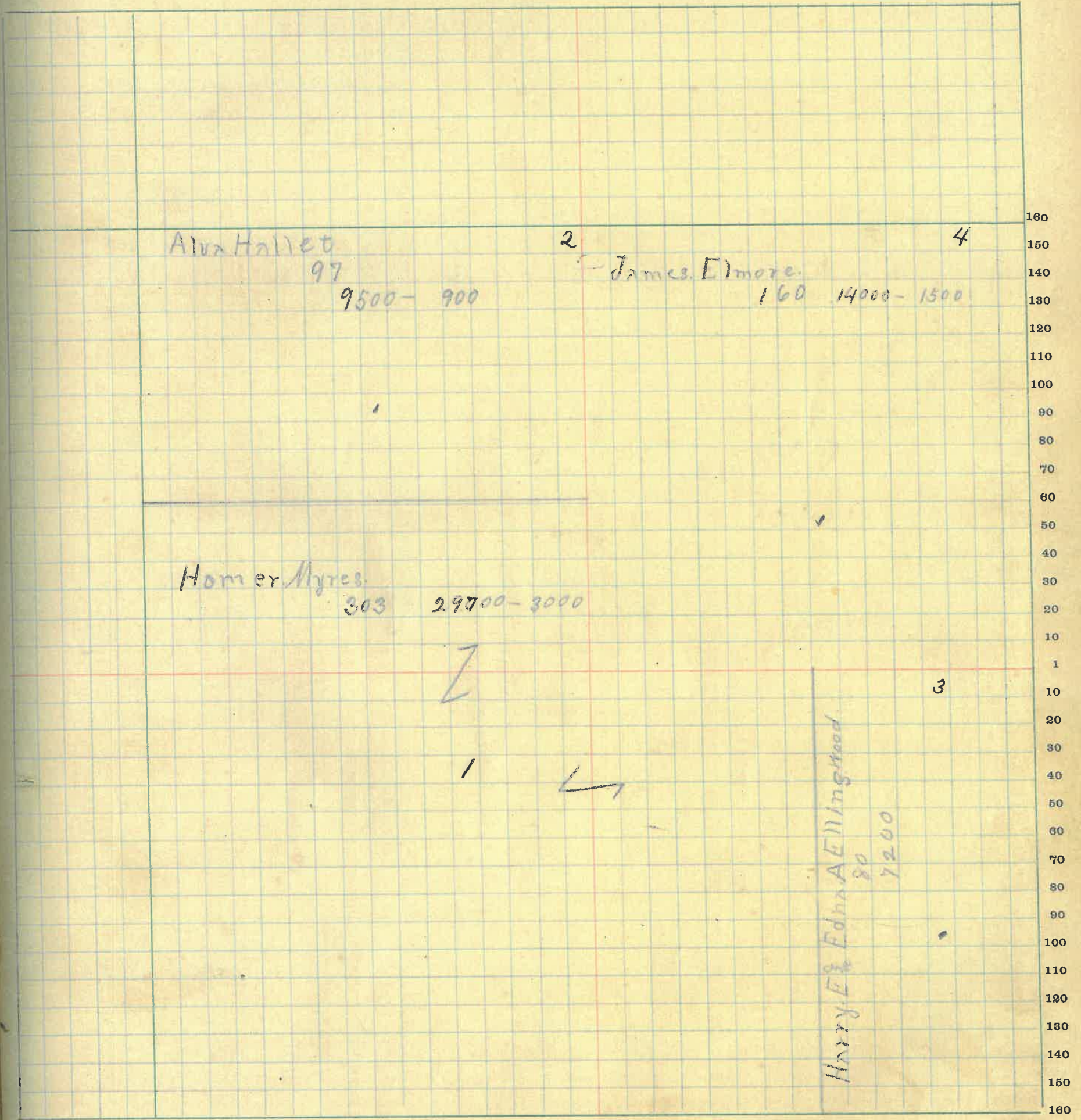


160 150 140 130 120 110 100 90 80 70 60 50 40 30 20 10 1 10 20 30 40 50 60 70 80 90 100 110 120 130 140 150 160

SECTION No. 22

Congressional Township No. 18, R 6

SCALE—Forty rods to an inch, or ten rods to a space, Congress Land, which is one mile square for a section.
Number of acres in this Section, according to the United States Survey 640



MONTGOMERY COUNTY, INDIANA, 1922

Assessor's Plat Book for _____

Township, No. _____

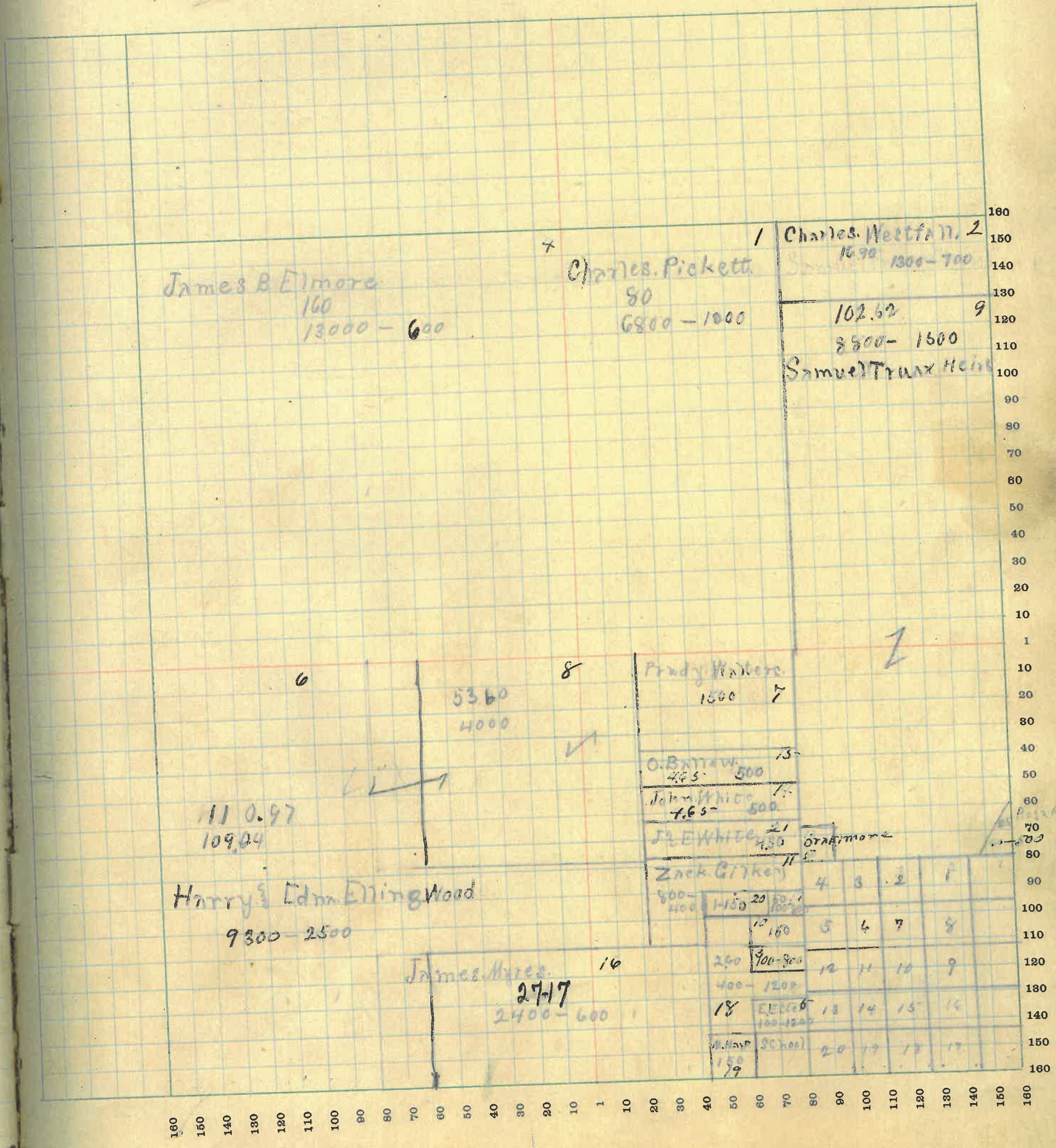
J. B. WOODBURN PRINTING CO. TERRE HAUTE, IND.

NAMES OF OWNERS	Number of Plat	DESCRIPTION	Section	Township	Range	Acres	Hundredths	Value of Lands	Value of Improvements	Value of Lands and Improvements
Charles Pickett	1	Pt N.E.Q	23	18	6	80		6800	1000	7800
Charles Hustell	2	Pt N.E.Q	23	18	6	10	40	1800	700	2600
B. George Ellis	3	Pt N.W.S.E.Q	23	18	6		56	100	800	900
James B. Elmore	4	N.W.Q	23	18	6	160		13000	600	13600
N.E. & S.E. Etter	5	Pt N.W.S.E.Q	23	18	6		66	100	1200	1300
Harry E. & Edna Ellingwood	6	Pt S.W.Q	23	18	6	109	04	9300	2600	11800
Prudy Matters	7	Pt S.E.Q	23	18	6	18		1600		1600
Harry E. & Edna Ellingwood	8	Pt S.H.	23	18	6	53	60	4000		400
Samuel Truesdell	9	Pt E.H.	23	18	6	102	62	8800	2000	10800
Charles Pickett	10	Pt S.E.Q	23	18	6	1		160		160
Laura Kilkey	11	Pt S.E.Q	23	18	6	8		800	400	1200
Rosa Riick	12	Pt S.E.Q	23	18	6		25	70	500	570
Ora Elmore	13	Pt S.E.Q	23	18	6		60	100	200	300
John M. White	14	Pt S.E.Q	23	18	6	4	65	600	1200	1700
W. M. Ballou	15	Pt S.E.Q	23	18	6	4	65	500	50	550
James & Martha Myers	16	Pt S.H.	23	18	6		65 17	2400	600	3000
Linn Smith	17	Pt S.E.Q	23	18	6		50	100	800	900
William S. Hamm	18	Pt S.E.Q	23	18	6	2	60	400	1200	1600
Martha Harp	19	Pt S.E.Q	23	18	6	1	00	100		150
Linn Smith	20	Pt S.E.Q	23	18	6	1		100		150
John M. E. White	21	Pt S.E.Q	23	18	6	4	00	600		600

SECTION No. 23

Congressional Township No. 18, R 6

SCALE—Forty rods to an inch, or ten rods to a space, Congress Land, which is one mile square for a section.
 Number of acres in this Section, according to the United States Survey 599,21



James B. Elmore
 160
 13000 - 600

Charles Pickett
 80
 6800 - 1000

Charles Westfall, 2
 1690 1300 - 700
 102.52 9
 8800 - 1500
 Samuel Trux Hill

6
 5360
 4000
 110.97
 109.04

8
 Prudy Walters
 1500 7

O. B. Brawley 73
 465 500

John White 7
 7.65 500

J. E. White 21
 4.50 500

Zack Githers 11
 800 - 400 1450 20 50 100 200

Harry & Edna Ellingwood
 9300 - 2500

James Myers 16
 27.17
 2400 - 600

160 150 140 130 120 110 100 90 80 70 60 50 40 30 20 10 1 10 20 30 40 50 60 70 80 90 100 110 120 130 140 150 160

61

MONTGOMERY COUNTY, INDIANA, 1922

Assessor's Plat Book for _____ Township, No. _____

T. R. WOODBURN PRINTING CO. TERRE HAUTE, IND.

NAMES OF OWNERS	Number of Plat	DESCRIPTION	Section	Township	Range	Acres	Hundredths	Value of Lands	Value of Improvements	Value of Lands and Improvements
N. R. Myers	1	N. E. Q	24	18	6	200		17000	1200	18200
W. F. & A. Brown	2	P N N. 2	24	18	6	120		9200	1000	10200
Harley Ed & Elizabeth	3	PE S H	24	18	6	234	75	18000	1500	19500
William A. Kroat ^{W. Kroat}	4	P S E. 2	24	18	6	79	50	5000	600	5600
Jan. Cornelia Stodolka	5	P S N. 2	24	18	6	1		100	100	200
Rosa Rush.	6	P S N. Q	24	18	6		25	70	200	270

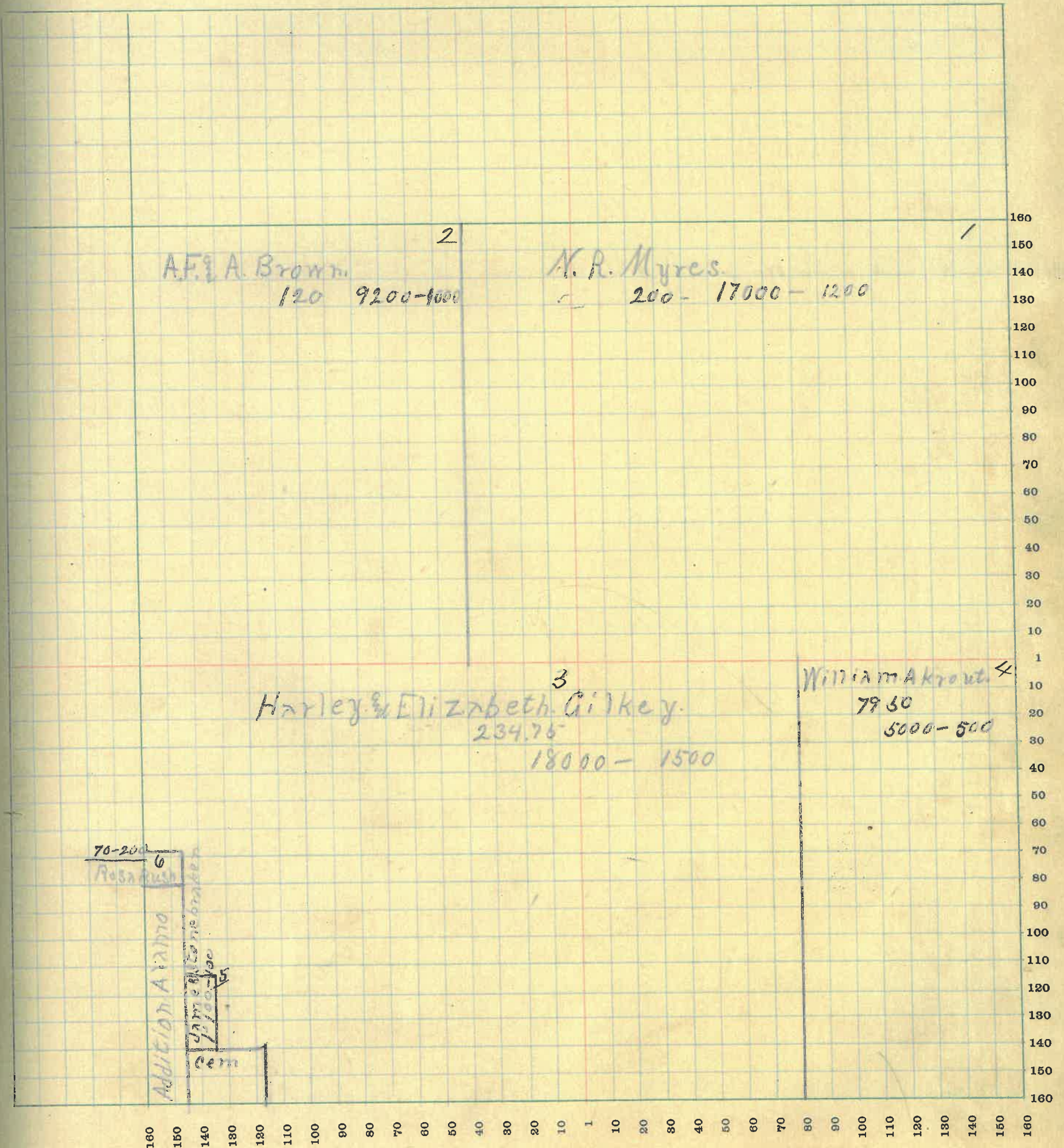
SECTION No. 24

Congressional Township No. 18, R 6

SCALE—Forty rods to an inch, or ten rods to a space, Congress Land, which is one mile square for a section.
Number of acres in this Section, according to the United States Survey 635.50

e of
and
ove-
ts

00
00
500
00
0
0



MONTGOMERY COUNTY, INDIANA, 1922

Assessor's Plat Book for _____

Township, No. _____

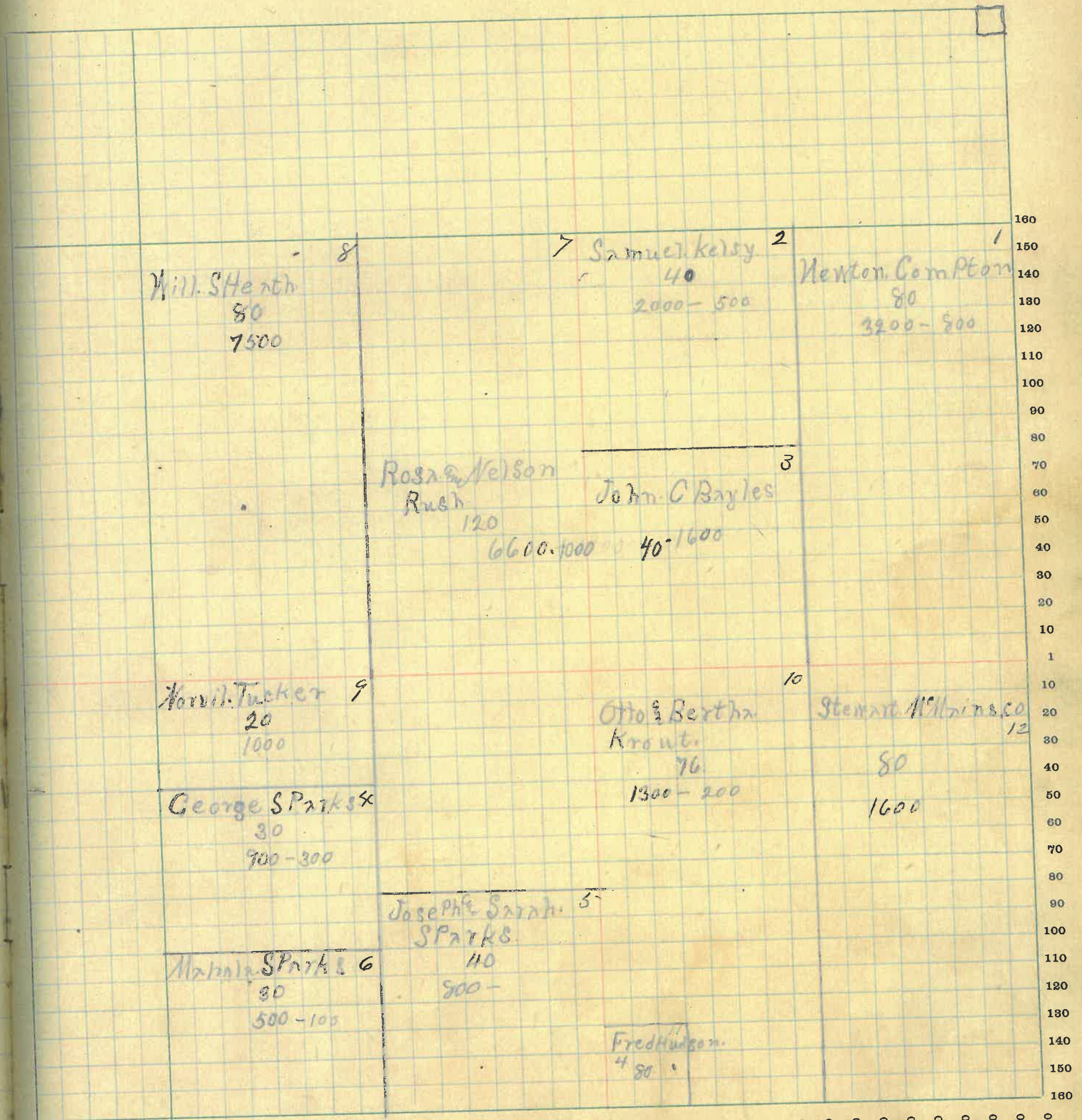
T. R. WOODBURN PRINTING CO. TERRE HAUTE, IND.

NAMES OF OWNERS	Number of Plat	DESCRIPTION	Section	Township	Range	Acres	Hundredths	Value of Lands	Value of Improvements	Value of Lands and Improvements
Newton Campton	1	E H N E Q	25	18	6	80		5200	800	4000
Samuel Kersey	2	N. W. 2 N E Q	25	18	6	40		1800	500	2300
John C Bayless	3	S H 2 N E Q	25	18	6	40		1600		1600
G. N. Sparks	4	P E N H S W 2	25	18	6	30		900	300	1200
Joseph & Sarah Sparks	5	P E S W 2	25	18	6	40		800		800
Mahala Sparks	6	P E S W 2	25	18	6	30		500	100	600
Rosa & Nelson Rusk	7	P N H	25	18	6	120		6600	1000	7600
Will S. Heath	8	P E N W 2	25	18	6	80		7500		7500
Norvil Tucker	9	P E S W 2	25	18	6	20		1000		1000
Otto Krow	10	P E S E Q	25	18	6	76		1500	200	1500
Fred Hudson	11	P E S E Q	25	18	6	4		80		80
Stewart McManis Co	12	E. H. S. E. Q.	25	18	6	80		1600		1600

SECTION No. 25

Congressional Township No. 18, R 6

SCALE—Forty rods to an inch, or ten rods to a space, Congress Land, which is one mile square for a section.
Number of acres in this Section, according to the United States Survey.....



MONTGOMERY COUNTY, INDIANA, 1922

Assessor's Plat Book for _____

Township, No. _____

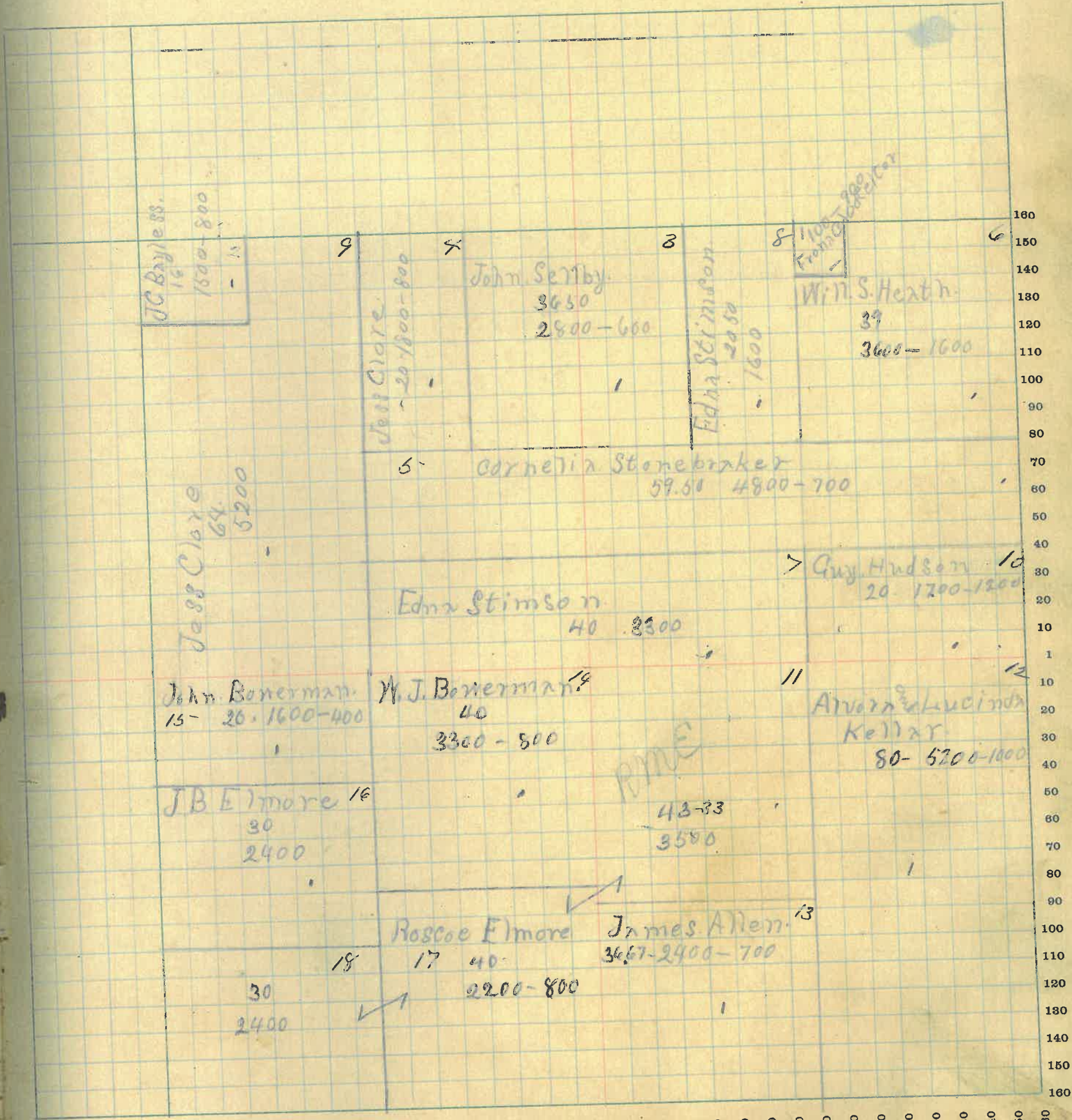
T. R. WOODBURN PRINTING CO. TERRE HAUTE, IND.

NAMES OF OWNERS	Number of Plat	DESCRIPTION	Section	Township	Range	Acres	Hundredths	Value of Lands	Value of Improvements	Value of Lands and Improvements
Trona Clodfelter	1	PE E. H. N. E. Q.	22	18	6	1		100	900	1000
John B. Bayless	2	PE N. H. N. N. Q.	22	18	6	16		1500	800	2300
John W. DeLaby	3	PE N. H.	26	18	6	32	60	2800	600	3400
Jesse Clore	4	PE N. H. Q.	22	18	6	20		1800	800	2600
Cornelia Sturbaker	5	PE N. H.	22	18	6	59	50	4800	700	5500
W. S. Heath	6	PE N. E. Q.	26	18	6	39		3600	1600	5200
Edna Stinson	7	PE N. H.	22	18	6	40		3300		3300
" "	8	P N. H.	22	18	6	20	60	1600		1600
Jas Clore	9	PE N. H. N. N. Q.	22	18	6	64		5200		5200
Guy Hudson	10	PE S. H. N. E. Q.	26	18	6	20		1700	1200	2900
Rosee Elmore	11	PE S. H.	26	18	6	43	18	3500		3500
Alvora Frank Kellar	12	PE S. E. Q.	22	18	6	80		5200	1000	6200
James Allen	13	P S. W. S. E. Q.	22	18	6	66	67	2400	700	3100
N. J. Bowerman	14	PE S. N. Q.	22	18	6	40		3300	800	4100
John H. Bowerman	15	PE S. H. Q.	22	18	6	20		1600	400	2000
James B. Elmore	16	P S. H. Q.	22	18	6	30		2400		2400
Rosee Elmore	17	P S. H. Q.	22	18	6	40		2200	800	3000
" "	18	P S. H. Q.	22	18	6	30		2400		2400

SECTION No. 26

Congressional Township No. 18, R 6

SCALE—Forty rods to an inch, or ten rods to a space, Congress Land, which is one mile square for a section.
Number of acres in this Section, according to the United States Survey 434.05



MONTGOMERY COUNTY, INDIANA, 1922

Assessor's Plat Book for _____

Township, No. _____

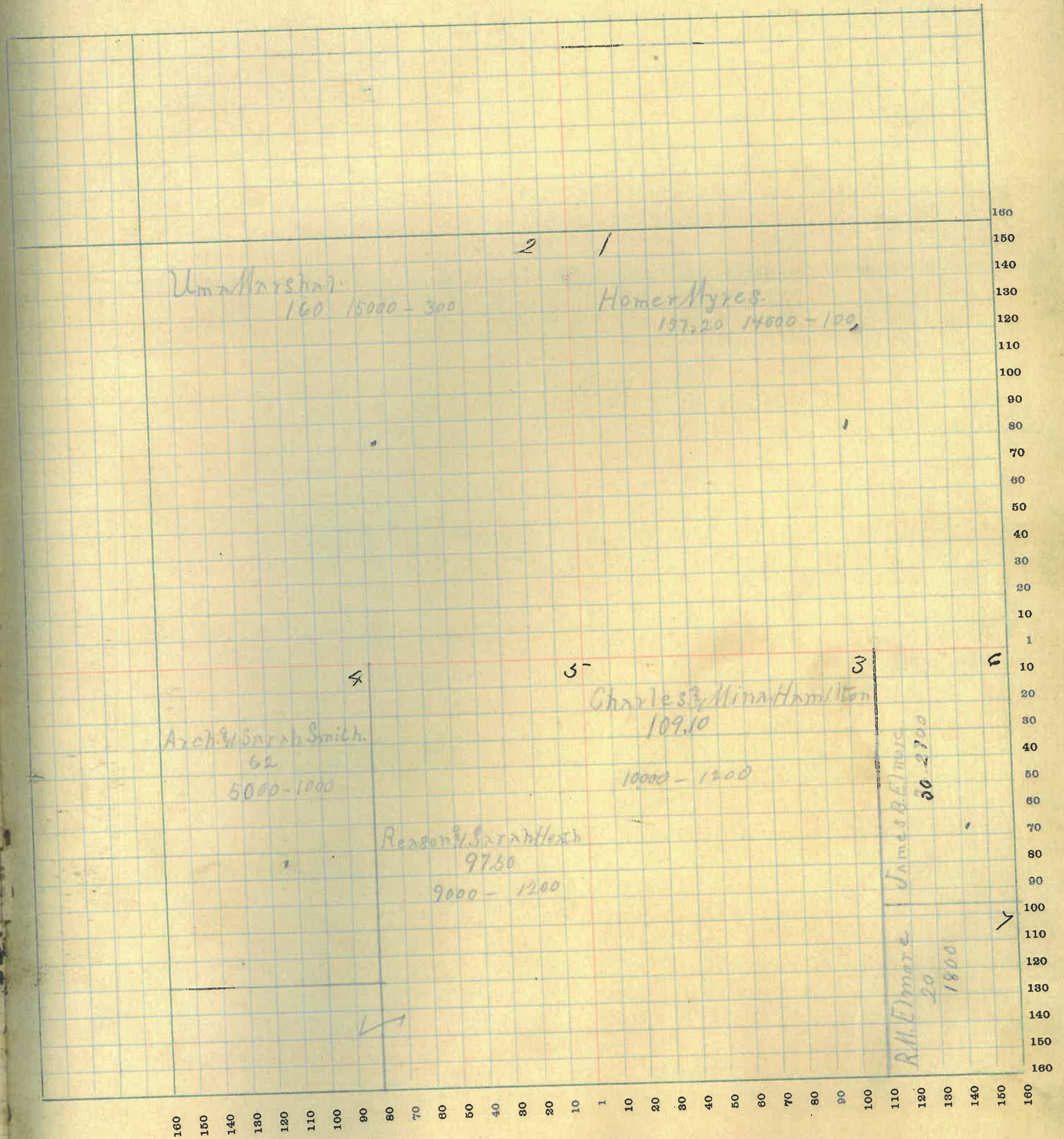
F. R. WOODBURN PRINTING CO. TERRE HAUTE, IND.

NAMES OF OWNERS	Number of Plat	DESCRIPTION	Section	Township	Range	Acres	Hundredths	Value of Lands	Value of Improvements	Value of Lands and Improvements
Homer Myers	1	Pt E H	27	18	6	157	20	14000	100	14100
Uma Marshall	2	N. N. Q	27	18	6	160		15200	300	15300
Charles & Mina Hamilton	3	Pt S E Q	27	18	6	109	10	10000	1200	11200
Arch & Sarah Smith	4	P S N. Q	27	18	6	62		5000	800	5800
Reason & Sarah Heath	5	Pt S N. Q	27	18	6	97	50	9000	1200	10200
James B. Elmore	6	Pt S E Q	27	18	6	30		2700		2700
R. M. Elmore	7	P S E Q	27	18	6	20		1800		1800

SECTION No. 27

Congressional Township No. 18, R 6

SCALE—Forty rods to an inch, or ten rods to a space, Congress Land, which is one mile square for a section.
Number of acres in this Section, according to the United States Survey 635.80



MONTGOMERY COUNTY, INDIANA, 1922

Assessor's Plat Book for _____ Township, No. _____

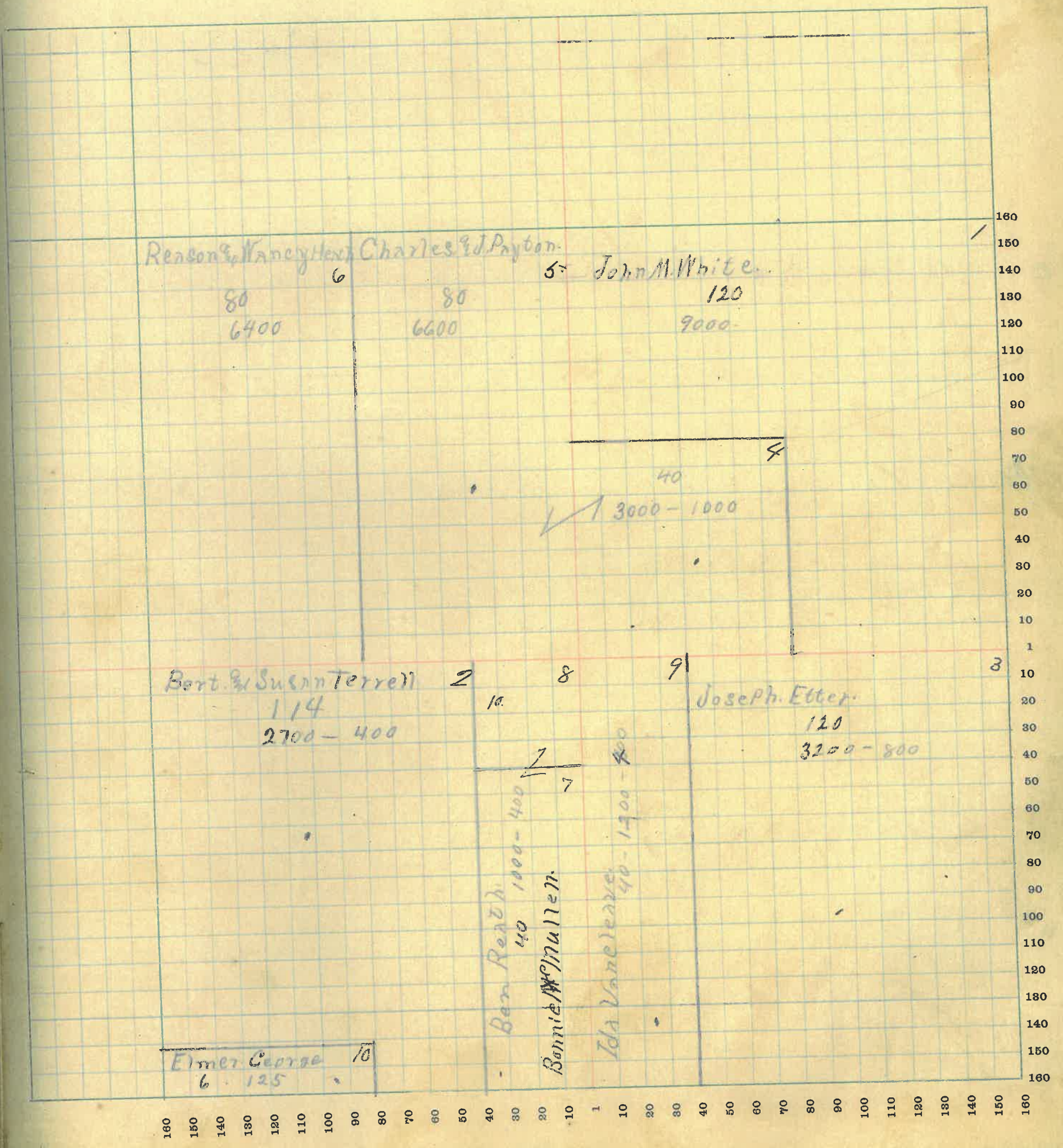
T. R. WOODBURN PRINTING CO. TERRE HAUTE, IND.

NAMES OF OWNERS	Number of Plat	DESCRIPTION	Section	Township	Range	Acres	Hundredths	Value of Lands	Value of Improvements	Value of Lands and Improvements
John M White	1	Pt N E 2	34	18	6	80		6400		6400
Bert & Susan Terrell	2	Pt S N 2	34	18	6	114		2700	400	3100
Joseph Etter	3	Pt S. E. 2.	34	18	6	120		3200	600	3800
Charles & J. Payton	4	Pt N E 2.	34	18	6	40		3000	1000	4000
" " "	5	Pt N N 2	34	18	6	80		6600		6600
Reason & H Heath	6	Pt N N 2	34	18	6	80		6400		6400
Bonnie M Muller	7	Pt S N 2	34	18	6	30		600		600
Ben L Reath	8	P S N 2	34	18	6	10		400	400	800
Ida Vanleave	9	Pt S E 2.	34	18	6	40		1200	400	1600
Elmer George	10	P S N. 2.	34	18	6	6		125	0	125

SECTION No. 34

Congressional Township No. 18, R 6

SCALE—Forty rods to an inch, or ten rods to a space, Congress Land, which is one mile square for a section.
Number of acres in this Section, according to the United States Survey 640



MONTGOMERY COUNTY, INDIANA, 1922

Assessor's Plat Book for _____

Township, No. _____


J. R. WOODBURN PRINTING CO. TERRE HAUTE, IND.

NAMES OF OWNERS	Number of Plat	DESCRIPTION	Section	Township	Range	Acres	Hundredths	Value of Lands	Value of Improvements	Value of Lands and Improvements
James O. Allen	1	P. O. N. H.	35	18	6	173	33	3700		3700
Alvira E. & L. K. Allen	2	P. N. E. Q.	35	18	6	40		750		750
John M. White	3	P. N. N. Q.	35	18	6	80		4500	1200	5700
William P. Pickel	4	P. N. E. Q.	35	18	6	80		2000	400	2400
William T. Butcher	5	P. N. E. Q.	35	18	6	20	67	600	200	700
Charles Brown	6	P. N. E. Q.	35	18	6	80		1600	400	2000
Carl R. Koonsman	7	P. N. E. Q.	35	18	6	80		1700	500	2200
R. M. Tate	8	P. N. E. Q.	35	18	6	40		700	200	900
Joseph Ethel	9	P. N. E. Q.	35	18	6	600		600		600

SECTION No. 35

Congressional Township No. 18, R 6

SCALE—Forty rods to an inch, or ten rods to a space, Congress Land, which is one mile square for a section.
Number of acres in this Section, according to the United States Survey.....



MONTGOMERY COUNTY, INDIANA, 1922

Assessor's Plat Book for _____

Township, No. _____

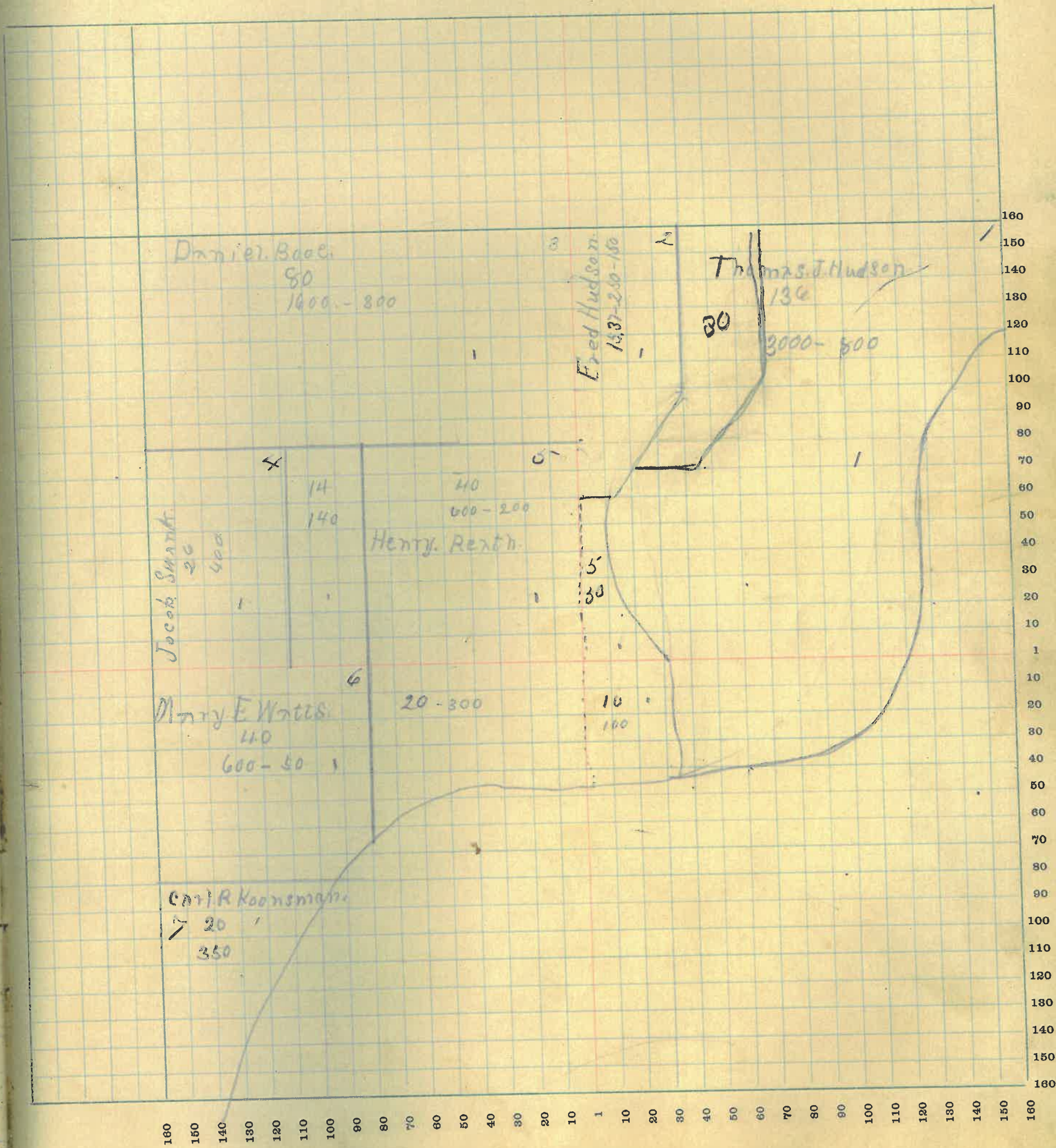
T. B. WOODBURN PRINTING CO. TERRE HAUTE, IND.

NAMES OF OWNERS	Number of Plat	DESCRIPTION	Section	Township	Range	Acres	Hundredths	Value of Lands	Value of Improvements	Value of Lands and Improvements
Thomas J. Hudson	1	Pt E.H.	36	18	6	136		3000	800	3800
Fred Hudson	2	Pt N.E. 2	36	18	6	15	37	250	150	400
Daniel & Sarah Booe	3	Pt N.W. 2	36	18	6	80		1600	300	1900
Jacob Swank	4	Pt N.W. 2	36	18	6	29		400		400
Henry Reath	5	Pt N.W. 2	36	18	6	40		600	200	800
		Pt N.W. 2	36	18	6	14		140		140
		Pt N.E. 2	36	18	6	5		50		50
		Pt S.E. 2	36	18	6	10		100		100
		Pt S.W. 2	36	18	6	20		300		300
Mary E. Watts	6	Pt S.W. 2	36	18	6	40		600	50	650
Carl P. Koonsman	7	Pt S.W. 2	36	18	6	20		350		350

SECTION No. 36

Congressional Township No. 18, R 6


SCALE—Forty rods to an inch, or ten rods to a space, Congress Land, which is one mile square for a section.
Number of acres in this Section, according to the United States Survey



SECTION No. 1

Congressional Township No. 17, R 6

SCALE—Forty rods to an inch, or ten rods to a space, Congress Land, which is one mile square for a section.
Number of acres in this Section, according to the United States Survey _____



77

MONTGOMERY COUNTY, INDIANA, 1922

Assessor's Plat Book for _____

Township, No. _____

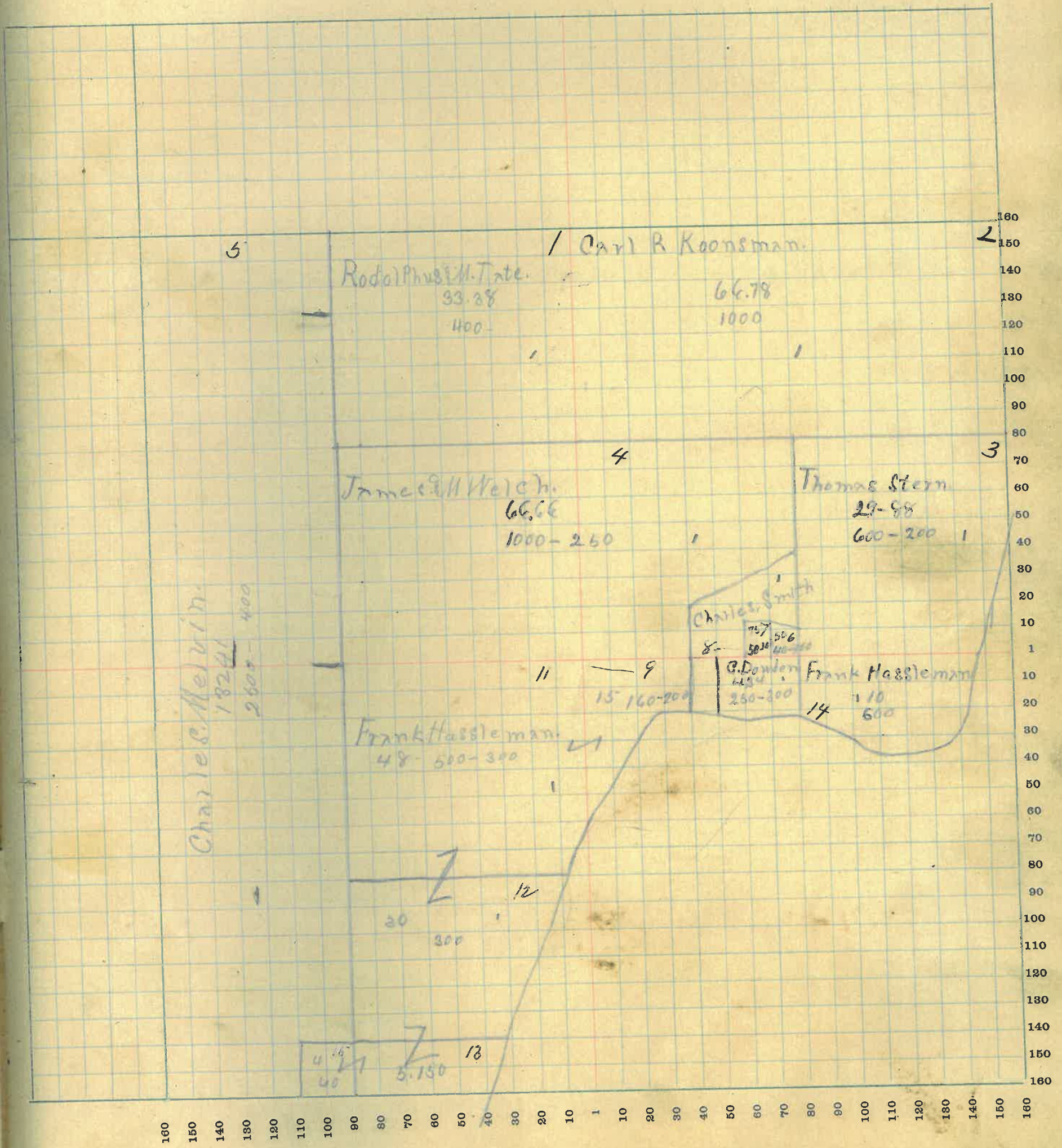
T. R. WOODBURN PRINTING CO. TERRE HAUTE, IND.

NAMES OF OWNERS	Number of Plat	DESCRIPTION	Section	Township	Range	Acres	Hundredths	Value of Lands	Value of Improvements	Value of Lands and Improvements
Rodol phus Tate.	1	Pt N N 2	2	17	6	33	88	400		400
Carl R Koonman	2	Pt N E 2	2	17	6	62	78	1000		1600
Thomas Stern	3	Pt N. E. 2	2	17	6	29	88	600	200	805
James E. M. Keleh.	4	Pt N H	2	17	6	62	62	1000	250	1250
Charles Melvis	5	Pt N. H	2	17	6	132	41	2400	400	2900
+ Clarence Smith.	6	Pt N H	2	17	6		50	150	100	150
Mary E Keleh	7	P. N. H.	2	17	6		75	175	100	175
Charles Smith	8	Pt E H	2	17	6	6		250	300	550
Frank Hassleman	9	Pt N H	2	17	6	10		150	200	350
George Dowder	10	Pt S E 2.	2	17	6	4	87	250	300	550
Frank Hassleman	11	Pt S N 2	2	17	6	48		500	300	800
" "	12	Pt S N 2	2	17	6	30		300		300
" "	13	Pt S N 2	2	17	6	5		150		150
" "	14	Pt S E 2	2	17	6	10		600		600
" "	15	P S N 2	2	17	6	4		60		60

SECTION No. 2

Congressional Township No. 17, R 6

SCALE—Forty rods to an inch, or ten rods to a space, Congress Land, which is one mile square for a section.
Number of acres in this Section, according to the United States Survey.



MONTGOMERY COUNTY, INDIANA, 1922

Assessor's Plat Book for _____

Township, No. _____

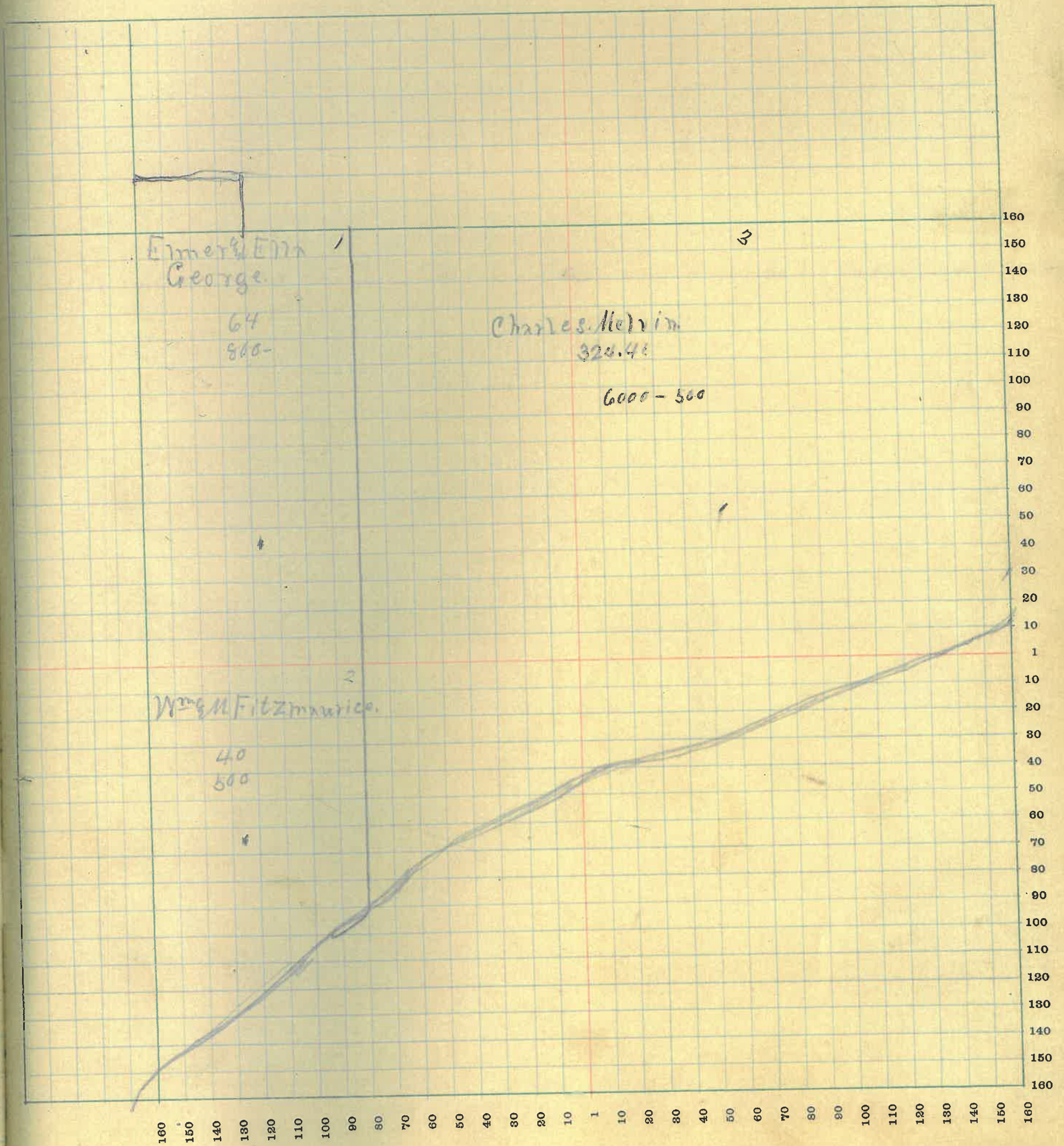
T. R. WOODBURN PRINTING CO. TERRE HAUTE, IND.

NAMES OF OWNERS	Number of Plat	DESCRIPTION	Section	Township	Range	Acres	Hundredths	Value of Lands	Value of Improvements	Value of Lands and Improvements
Elmer and Ella George	1	Pt N H. 2	3	17	E	67		800		800
William & M. Fitzmaurice	2	Pt S H. 2	3	17	E	40		500		500
Charles Melvion	3	Pt -	3	17	E	324	41	6000	500	6500

SECTION No. 3

Congressional Township No. 17, R 6


SCALE—Forty rods to an inch, or ten rods to a space, Congress Land, which is one mile square for a section.
Number of acres in this Section, according to the United States Survey.....



SECTION No. 11

Congressional Township No. 17, R 6

SCALE—Forty rods to an inch, or ten rods to a space, Congress Land, which is one mile square for a section.
Number of acres in this Section, according to the United States Survey.....



MONTGOMERY COUNTY, INDIANA, 1922

Assessor's Plat Book for _____

Township, No. _____

T. R. WOODBURN PRINTING CO. TERRE HAUTE, IND.

NAMES OF OWNERS	Number of Plat	DESCRIPTION	Section Book	Township	Range	Acres	Hundredths	Value of Lands	Value of Improve- ments	Value of Lands and Improve- ments
- Ammerman W. & Ella	#	O.P. Pt 1	5					25		25
- Ballou Opho & Anna	"	3-6	6					140	430	570
- Bell Ben F. & S.	"	3-4	18					140	200	240
- Brown A. F. & A. A.	"	5-6-7	2					200	800	1000
- Bell Ed & Frances	"	3	17					70	330	400
- Clore Ada A.	"	1-2	20					140	2500	2640
- Clore Jess	"	6	13					70		70
- Clodfelter Frona	"	3-4	20					140		140
- Deets Charles B.	"	3-4	5					140	400	540
- Etter William E.	"	Pt 5	11					25	1200	1225
- Elmore Leslie	"	Pt 7	12					50		50
- Elmore Ora	"	5-6-7-8	4					280	700	980
- Elmore Albert M.	"	Pt 7-8	12					50	200	250
- Fulinwider William	"	2	6					70	150	220
- Fruits Hadley & Mimi	"	3-4	8					140	210	350
- Fruits Sam & Katie	"	5-6	7					140	800	440
- Fruits John & Mag.	"	3-6	11					160	500	660
- Grimes H. C. & George	"	8	2					70	500	570
- Grimes John H.	"	5-6	1					140	250	390
- Griffith Mar M.	"	3-4	18					160	800	960
- Hybarger Roland	"	1-2	9					120	150	270
- Harp Martha	"	Pt 5-Pt 6	9					60	20	80
- " " "	"	Pt 5	11					60	200	290
- Hancock George	"	5-6	13					150	200	350
- Hybarger Sarah E.	"	7-8-Pt 5-6	15					150	900	1050
- " " "	"	Pt 5-6	18					75	200	275
- Ham Mary E.	"	1	10					60	200	260
- Hybarger Roland & Linoy	"	2	19					70	500	570
- Heath Stanley	"	Pt 7	11					40	200	240
- Irons Martha J.	"	1-2	13					160		160
- Kresner Rebecca	"	7- 8	7					170	350	490
- Krout Robert	"	3-4	19					150	800	950
- Krout James H.	"	8	13					75	500	575
- Livingston Lou Ann	"	Pt 7	11					70	30	40
- Mathis Martin	"	1-2	18					150	200	340

MONTGOMERY COUNTY, INDIANA, 1922

Assessor's Plat Book for _____

Township, No. _____

T. R. WOODBURN PRINTING CO. TERRE HAUTE, IND.


NAMES OF OWNERS	Number of Plat	DESCRIPTION	Section	Township	Range	Acres	Hundredths	Value of Lands	Value of Improvements	Value of Lands and Improvements
- Burk Mary H		Add. 1-2-3-4-5	B					250	350	600
- Hybarger Chas		" 3-4						100	100	200
- Hybarger Harry		" 1-2 Pt 9-10						160	350	500
- Jeffries R. D.		" 3-4-5 Pt 6-7-8						270	400	670
- Knout Thos H & Est.		" Pt 9-10						50	200	250
- Knout Charles H		" 3-4-5-6-7-8						250	100	350
- Knout Wm A.		" Pt 6-7-8						90	300	390
- Luzader Isa		" 1-2-3						150	400	550
" "		" 1-2						100	100	200
Miles Mary J.		4-5						100		100
Stonbraker Cornelia		" SH 1-2-8-9-10						200	500	700
" "		" 5-6-7						150	100	250
- White Wm E & Mahaley		" 9-10						100		100

SECTION No. _____

Congressional Township No. _____, R _____

SCALE—Forty rods to an inch, or ten rods to a space, Congress Land, which is one mile square for a section.

Number of acres in this Section, according to the United States Survey _____



160 150 140 130 120 110 100 90 80 70 60 50 40 30 20 10 1 10 20 30 40 50 60 70 80 90 100 110 120 130 140 150 160

MONTGOMERY COUNTY, INDIANA, 1922

Assessor's Plat Book for _____

Township, No. _____

T. R. WOODBURN PRINTING CO. TERRE HAUTE, IND.

NAMES OF OWNERS	Number of Plat	DESCRIPTION	Section Block	Township	Range	Acres	Hundredths	Value of Lands	Value of Improvements	Value of Lands and Improvements
- Mathis Mary		C.P. 7-8	1			70		120 200	200	320
- Miller Sarah A.		" 7	7					70	400	470
- Miles Hattie		" 7-8	16					100	300	400
- Mathis Clara		" Pt 7 Pt 8	10					70		70
- Maxwell Laura A.		" 7-8	14					150	150	300
- McSpadden Hama		" Pt 4 Pt 7 Pt 8	10					100	250	350
- " "		" 2	10					70	150	200
- McJunkins Emma		" 1-2	15					140	250	390
- Newkirk Charles J		" 7-8	11					120	700	820
" "		" 1	19					70		70
" "		" 3-4	15					150	300	450
- Parrett Martin		" 4	17					70	180	250
- Peacock Ransom L.		" 5-6	14					150	250	400
- Pickett Charles E.		" 3-4-5-E.	12					290	700	990
- Rush Robt. N.		" 1-2	14					160	500	660
- Roberts Sarah Jane		" 5	3					70	300	370
- Rust Thomas & Clara		" Pt 7 Pt 8	12					60	1800	1860
- Stonebraker Reuben et al		" Pt 1-2	11					140	200	340
- Smith James M. & Jane		" 6-7-8	3					210	500	710
- Stonebraker Cornelia		" 1-2	18					150	850	1000
" "		Pt 4	6					35		35
- Stonebraker Cornelia		" 1-2	17					160	450	600
- Stonebraker Haret E.		" 1	6					70	350	420
- Stonebraker D.A.		" 1-2-7-8	8					280	500	780
- Smith Susan A.		" 3-4-Pt 5-Pt 6	16					210	250	460
- Stonebraker Roland E. L.		" 3-4	9					140	350	490
- Silby Erad S.		" 5-6	8					140	400	540
- The Alamo Coop Telephone Co		" Pt 1	11					10	50	60
- Vaughn & Casey		" Pt 7 Pt 8	12					50		50
- White Wm. & Mahala		" 3-4-5	14					150	400	550
" "		" 5	13					75		75
- Westfall Mary A.		" Pt 1-2-3-4	5					240	450	710
- Walters Prudy L.		" 1-2	12					160	440	600
- Westfall Newton		" 8	9					60	240	300
- Willis William H.		" Pt 4-5	6					100	150	250
- Young W. H.		" 7	13					75	500	575

