

PLAT BOOK

1925

RIPLEY TWP.

Assessor's Plat Book
Ripley Township
Montgomery County,
Indiana


1925

Last Name	First Name	Page	Notes
Alamo		62	addition to
Alamo		84	Alamo
Alamo		88	map addition
Allen	James	65, 66, 71, 72	
Alvey	Harvey and Sylvia	23, 24	
Ammerman	William and Ella	83	Alamo
Anglin	Charley	83	Alamo
Ballew	Orphns	83	Alamo
Ballew	Orphus	59, 60	
Bannon	Ernest	25, 26	
Bard	A E	7, 8	
Bard	Albert E	5, 6	
Bard	Amy	5, 6	
Bard	Ida	5, 6, 7, 8	
Bard	Rose	5, 6, 7, 8	
Batton	Bert and Mertv	65, 66, 71, 72	
Bayless	John G	65, 66	
Bayless	John S	63, 64	
Bell	Ben F and Sarah E	83	Alamo
Bell	Ed and Florence	83	Alamo
Booe	D and Sarah	73, 74	
Booe	Daniel and Sarah	49, 50	
Bowerman	Iva	83	Alamo
Bowerman	William	65, 66	
Bowers	Mea	27, 28	
Bowers	Pearl O	21, 22, 27, 28	
Bowrman	John H	65, 66	
Brown	A F A	83	Alamo
Brown	A H and A H	61, 62	
Burk	Mary J	87	Alamo
Butcher	William	71, 72	
Canada	Lewis	71, 72	
Ceders	Della B	47, 48	
cemetery		4, 6, 26, 48, 62, 72	
Cheney	Estella	53, 54	
Clements	Ralph	39, 40	
Clevinger	William R	11, 12	
Clodfelter	Frona	65, 66	
Clodfelter	Frona	83	Alamo
Clore	Ada	83	Alamo
Clore	Jesse	65, 66	
Clough	Tipton	5, 6	
Coldwell	Robert	43, 44, 45, 46, 47, 48	
Comton	Newton	63, 64	
Cox	Margret L	71, 72	
Cox	Martha	77, 78	
Davidson	J F and Nina	3, 4	
Davis	Charles	1, 2	
Davis	Charles C	5, 6	
Davis	Simon C	21, 22	
Deets	Charles B	83	Alamo
Docterman	Charles	45, 46	
Dodd	Frank	1, 2, 15, 16	
Dodd	Frank and Myrtle	1, 2	
Dowden	George	77, 78	
Driden	James W	73, 74	
Ellingwood	Harry E and Edna	57, 58, 59, 60	
Elliott	Emila	51, 52	
Ellis	Laura	39, 40	
Ellis	Robert S and M	55, 56	
Elmer	George	69, 70	
Elmore	Fannie	55, 56	
Elmore	Jacob and Mariah	51, 52	
Elmore	James B	53, 54, 55, 56, 57, 58, 65, 66, 67, 68	
Elmore	James B and Mary A	53, 54, 55, 56	
Elmore	Leslie	83	Alamo
Elmore	Leslie and Lillie	51, 52	
Elmore	Mary A	53, 54, 55, 56	
Elmore	Ora	83	Alamo
Elmore	Ora and Cora	59, 60	
Elmore	Roscoe and Myrtle	65, 66	
Elmore	Roscoe M	65, 66, 67, 68	
Emore	George	83	Alamo
Emore	James B	59, 60	
Etter	Joseph	69, 70, 71, 72	
Etter	William E	83	Alamo
Etter	William E and S	59, 60	
Fink	Catharine	3, 4	
Fink	Cyrus E	3, 4	
Fink	Cyrus E and Emma	53, 54	
Fink	Emma	53, 54	
Fitzmorris	William and M	79, 80	
Follick	Marion	43, 44	
Fowler	George M	25, 26	

Fruits	Alonzo J	51, 52	
Fruits	George K	49, 50	estate
Fruits	John and Margret	83	Alamo
Fruits	Noah	49, 50, 51, 52	
Fruits	Samuel and Kats	83	Alamo
Fulwider	William	83	Alamo
Galoway	Alice and Robert	9, 10	
Gardner	David M	13, 14, 15, 16	
Gardner	Elmer E and Sarrpta	75, 76	
George	Elmer E and Ella	79, 80	
Gilkey	Harley J	61, 62	
Gilkey	Zack T and Laura	59, 60	
Gillis	Catharine	33, 34, 35, 36	
Gosset	Mary Emma	49, 50	
Gray	Abner S	55, 56	
Gray	Minnerva	41, 42, 43, 44	estate
Griffith	Margret M	83	Alamo
Grimes	John H	83	Alamo
Grimes	H C and George	83	Alamo
Gulick	Roscoe E	9, 10	
Hallam	James M and Fannie A	11, 12	
Hallam	Robert	39, 40	
Hallet	Alva	55, 56, 57, 58	
Ham	William	59, 60	
Hamalton	Charles and Mina	67, 68	
Hamme	Clarence and Erma	21, 22	
Hammel	Irma	21, 22	
Hancock	George	83	Alamo
Harmon	Marry E	83	Alamo
Harp	Eva M	33, 34	
Harp	Martha	59, 60	
Harp	Martha	83	Alamo
Harple	A D	7, 8	
Harshman	Albert	43, 44	
Harwood	Samuel M	21, 22	
Haskett	Leonard and W	77, 78	
Hassleman	Frank	77, 78, 81, 82	
Heath	Reason and Nancy	69, 70	
Heath	Reason and Sarah	67, 68	
Heath	William S	63, 64, 65, 66	
Heath	Stanley	83	Alamo
Hedworth	Laura A	23, 24, 25, 26	
Hendrix	Chester	41, 42	
Henthorn	Charles E	47, 48, 49, 50	
Herron	Frank L and N J	47, 48	
Herron	Joe	1, 2	
Hood	Paul R	13, 14	
Hoosier Hotell Resort		15, 16	
Hopping	John and Bettie	1, 2	
Hornbaker	A T	3, 4, 5, 6	
Hudson	Fred	63, 64, 73, 74	
Hudson	Guy	65, 66	
Hudson	Thomas J	35, 36, 73, 74	
Hughes	Nancy J	45, 46, 47, 48	
Hunter	Isaac	39, 40	
Hurst	Hannah	1, 2	
Hybarger	Charles E	87	Alamo
Hybarger	Rolon and Leroy	83	Alamo
Hybarger	Sarah E	83	Alamo
Ingersoll	Nora	45, 46	
Irons	Martha J	83	Alamo
Jeffreies	Robert D	51, 52	
Jeffries	Robert D	87	Alamo
Johnson	Labon C Co Marion	19, 20, 21, 22, 27, 28, 29, 30	
Jones	Bert	7, 8	
Karsner	Alva	47, 48	
Keesee	Edwin T and Lucy	21, 22	
Kellar	Alberta	23, 24	
Keller	Daniel	29, 30	
Keller	Henry and Ella	27, 28, 29, 30	
Keller	Joe	23, 24	
Keller	Nancy B	19, 20, 21, 22	
Kelsey	Samuel	63, 64	
Kramer	Rebecca	83	Alamo
Krout	Charls H	87	Alamo
Krout	James	63, 64	
Krout	James W	83	Alamo
Krout	Robert	83	Alamo
Krout	Thomas	87	Alamo; estate
Krout	William	61, 62	
Krout	William A	87	Alamo
Lankin	Claud	83	Alamo
Leonard	Joy L and Verra	15, 16	
Lewellen	William and Maud	7, 8	
Lucas	James A	29, 30	
Lusader	E S	9, 10	
Luzader	Isa	87	Alamo
Marshal	Umey	67, 68	
Marshall	Uma	19, 20	
Mathes	Clara	85	Alamo

Mathes	Martin	85	Alamo
Matsburger	George and Levinna	39, 40	
Maxwell	Laura A	85	Alamo
Mazur	Leon D	87	Alamo
McAnulty	John and Emma	33, 34, 35, 36	
McClure	Clifford and Cecil	39, 40	
McClure	Olay and essie	39, 40	
McClure	W W	9, 10	
McClure	William S and Lavonna	9, 10	
McCormick	Herbert	51, 52	
McCormick	James C and Robert	47, 48	
McCormick	Robert	47, 48	
McFeeley	Evalyn	85	Alamo
McGaughey	Arthur	11, 12	
McJunkins	Emma	85	Alamo
McMurtrey	America	55, 56	
McSpadden	Hanna	85	Alamo
Melvin	Charles	77, 78, 79, 80	
Melvin	Howard and Ruth	77, 78	
Merrill	Andrew J	27, 28	
Miles	Albert and Cary	43, 44, 45, 46	
Miles	Hettie	85	Alamo
Miles	Jane	87	Alamo
Miles	Mary J	85	Alamo
Miller	Sarah A	55, 56	
Miller	Sarah A	83	Alamo
Moon	W A	9, 10	
Moon	William A	23, 24	
Moore	Nathaniel	7, 8	
Morrel	Andrew J	31, 32	
Myers	Charles E	43, 44, 47, 48	
Myers	Homer	57, 58, 67, 68	
Myers	James S and Martha	59, 60	
Myers	Noah R	25, 26, 45, 46, 55, 56, 61, 62	
Newkirk	Charles J	85	Alamo
ONeal	Jenie	5, 6	
Oneal	Jennie W	11, 12	
Parrott	Martin	85	Alamo
Patton	Hoard	21, 22	
Payton	Charles and J	85	Alamo
Payton	Charles and Jimina	69, 70	
Peacock	Alberta	23, 24, 51, 52	
Peacock	Nettie	85	Alamo
Perkins	Lee C	33, 34	
Pickett	Charles E	59, 60	
Pickett	Charles E	85	Alamo
Pickett	Ora and Cora	53, 54	
Pickett	William	71, 72	
Plunkett	Andrew J	31, 32	
Powers	Charles H and Maud	11, 12	
Priest	Arley	85	Alamo
Propper	Henry M	69, 70	
Reath	Benjiman	69, 70	
Reath	Brewer and Elam	49, 50	
Reath	Henry	49, 50, 73, 74	
Risk	Thomas and Clara	85	Alamo
Roberts	Sarah	85	Alamo
Ross	Charles W	23, 24	
Ross	Raymond	25, 26	
Runyan	William W	23, 24, 51, 52	
Rush	Jesse W and Mary	85	Alamo
Rush	Rosa	59, 60, 61, 62	
Rush	Rosie and Nelson	63, 64	
school		60	
Scott	Martha	25, 26	
Selby	Fred and Mary	85	Alamo
Selby	Iril and Ida	85	Alamo
Selby	John W and Ida	65, 66	
Selby	Iril S	85	Alamo
Shook	Damon	73, 74	
Shook	Damon H	71, 72, 77, 78	
Shook	Elmer E and Sarepta	77, 78	
Sikes	Arkie	21, 22	
Smith	Albert	33, 34	
Smith	Arch and Sarah	67, 68	
Smith	Clarence	77, 78	
Smith	Edson	85	Alamo
Smith	Hamlet and Alice	43, 44	
Smith	Linn and Mary	59, 60	
Smith	Susan H	85	Alamo
Smith	Wilber A	13, 14	
Smith	Wilber and Blanch	13, 14	
Snoddy	Jessie D	53, 54	
Sparks	George and Emma	63, 64	
Sparks	Joseph and Sarah	63, 64	
Sparks	Mahala	63, 64	
Stanfield	William A	43, 44	
Stanford	Earl and Sallie	51, 52	
Stanford	Lewis	53, 54	
Stanley	Rolon W and Martha	23, 24	

Steel	Clerance and Loda	25, 26	
Steel	Walter Augustus and Halcy	49, 50	
Stevens	Samuel and Florence	13, 14	
Stinson	Edna	65, 66	
Stonebraker	Claud and L	85	Alamo
Stonebraker	Cornelia	65, 66	
Stonebraker	Cornelia	85, 87	Alamo
Stonebraker	David A	85	Alamo
Stonebraker	Harriet and E	85	Alamo
Stonebraker	James and Cornelia	61, 62	
Stonebraker	Rebeca	85	Alamo
Stout	Charles	31, 32	
Stroh	Clarence	7, 8	
Stroh	Clarence W	39, 40	
Swank	Ben F	21, 22	
Swank	George and Kate	15, 16, 17, 18, 19, 20	
Swank	George and Kate E	13, 14	
Swank	William and Abby	21, 22, 27, 28	
Swearingen	William	49, 50	
Sweeney	Mary	1, 2	
Swisher	Rosella	19, 20	
Switzer	James	7, 8	
Tate	John and Emma	35, 36	
Tate	Martin	37, 38	
Taylor	J W	11, 12	
Taylor	J Walter	5, 6	
Thompson	Henry	7, 8	
Thompson	J Walter	3, 4, 5, 6	
Thompson	Thomas C	5, 6	
Thompson	William D and Mary E	3, 4	
Truax	Samuel	59, 60	estate
Tucker	Norvel	31, 32	
Tucker	Norvil	59, 60, 63, 64	
Turner	John H	19, 20	
UCorn	John E	43, 44	
Union Township		28	
Utterback	Martha	43, 44	
Utterback	Winton W	43, 44	
Vancleave	Frank	3, 4	
Vancleave	Ida	69, 70	
Vancleave	James	1, 2	
Vaughn	Frank	39, 40	
Vaughn and Casey		85	Alamo
Vorhees	Richard D	21, 22	
Vorhees	Richard D and Nana	27, 28	
Voris	Ezra	13, 14	
Wabash College		75, 76	
Walters	Pruda	85	Alamo
Walters	Pruda	59, 60	
Wats	Mary E	73, 74	
Watson	Rosa	21, 22, 23, 24	Life estate
Weir	Henry	3, 4	
Weir	John and Emma	33, 34	
Welch	James and M E	77, 78	
Welch	Mary E	77, 78	
Wench	Kats S and Edwin	63, 64	
Westfall	Charles E	59, 60	
Westfall	Mary A	86	Alamo
Westfall	Newton	86	Alamo
White	Robert and Ester	15, 16	
White	Will and Mahala	87	Alamo
White	William E, Jesse H and Alonzo	69, 70, 71, 72	
White	William Mahala	85	Alamo
White	John and Emma	59, 60	
Wier	Granvill	25, 26	
Wilkinson	Arristra	41, 42	
Wilkinson	Fred	39, 40	
Wilkinson	George B	41, 42	
Willis	William H	86	Alamo
Wilson	Howard F	41, 42	
Work	Rhody	1, 2	
Wuench	Edwin J and Kate	33, 34	
Young	W H	86	Alamo



WE FILE A SAMPLE LEAF
GIVING FULL DESCRIPTION
OF THIS

BOOK

WHEN IN THE MARKET
FOR DUPLICATE
ORDER BY
NUMBER

4614

FORT WAYNE, IND.

Assessor's Plat-Book for

Township No. _____

FT. WAYNE P.P.S. CO. FT. WAYNE, IND.

NAMES OF OWNERS	Number on Plat	DESCRIPTION	Section	Township	Range	Acres	Hundredths	Value of Lands	Value of Improvements	Value of Lands and Improvements
James Vanclaw	1	Pt- E+ N W Q.	3	18	5	16	72	200		200
Joe Herron	2	Pt- NW Q	3	18	5	84	29	3000	600	3600
John ^{Ed} ^{Belle} Hopping.	3	Pt- W H	3	18	5	130	20	7800	1500	9300
Rhody Work.	4	Pt- S W Q	3	18	5		66	50	300	350
Charles Davis	5	Pt- S W Q	3	18	5		160	100	1000	1100
* Frank ^{Ed} Myrtle Dodd	6	Pt- Cr. H & Cr. Q.	3	18	5		281	200	900	1100
* Frank Dodd	7	Pt- W. H. & Cr. Q.	3	18	5		847	385	1200	1585
Mary Sweeney	8	Pt- W H & W Q	3	18	5		70	70	1600	1670
* Hannah Hurst	9	Pt- W H & W Q	3	18	5		162	100	300	400

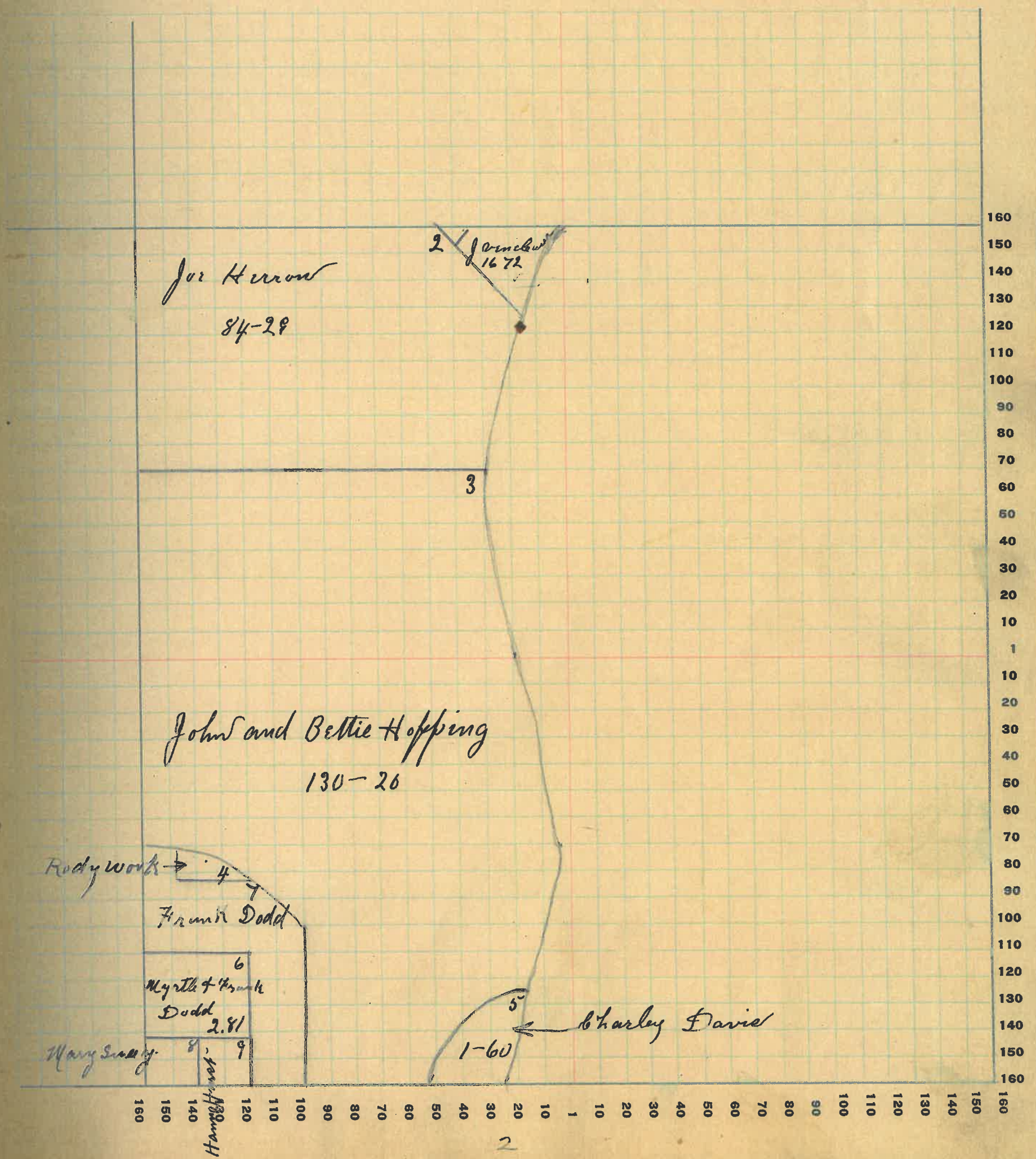
SECTION No. 3

Congressional Township No. 18, R. 5

SCALE: Forty rods to an inch, or ten rods to a space, Congress Land, which is one mile square for a section.
Number of acres in this section, according to United States Survey, 24667

e of
and
ove-
nts

0
0
0
0
0
0
0
0
0



160
150
140
130
120
110
100
90
80
70
60
50
40
30
20
10
1
10
20
30
40
50
60
70
80
90
100
110
120
130
140
150
160

160 150 140 130 120 110 100 90 80 70 60 50 40 30 20 10 1 10 20 30 40 50 60 70 80 90 100 110 120 130 140 150 160

2

COUNTY, INDIANA, 19

Assessor's Plat-Book for _____ Township No. _____

PT. WAYNE CO. PT. WAYNE, IND.

NAMES OF OWNERS	Number on Plat	DESCRIPTION	Section	Township	Range	Acres	Hundredths	Value of Lands	Value of Improvements	Value of Lands and Improvements
Cyrus E. Frank	1	PT S E Q	4	18	5	1	51	150	400	550
"	2	PT S E Q	4	18	5	1	100	700	800	
Henry Weir	3	PT S E Q	4	18	5	4	60	400	500	900
"	4	PT S E Q	4	18	5		93	100	300	400
William D. and Mary E. Thompson	5	PT S E Q	4	18	5	5	46	400	400	800
Catharine Frank	6	PT N E Q	4	18	5	87	22	5000	800	5800
J. H. and Nina Davidson	7	PT S E Q	4	18	5	137	85	8300	1800	10100
J. H. and Nina Davidson	8	PT N W Q	4	18	5	120		7000		7000
Frank Vandeword	9	PT N E Q	4	18	5	76	70	5000	1000	6000
J. Walter Thompson	10	PT N W Q	4	18	5	40		2400	400	2800
A. T. Hornbaker	11	PT W. H. S. W. Q	4	18	5	78	40	4700	800	5500
J. H. and Nina Davidson	12	PT E. H. S. W. Q	4	18	5	80		4800		4800

COUNTY, INDIANA, 19

Assessor's Plat-Book for

Township No.

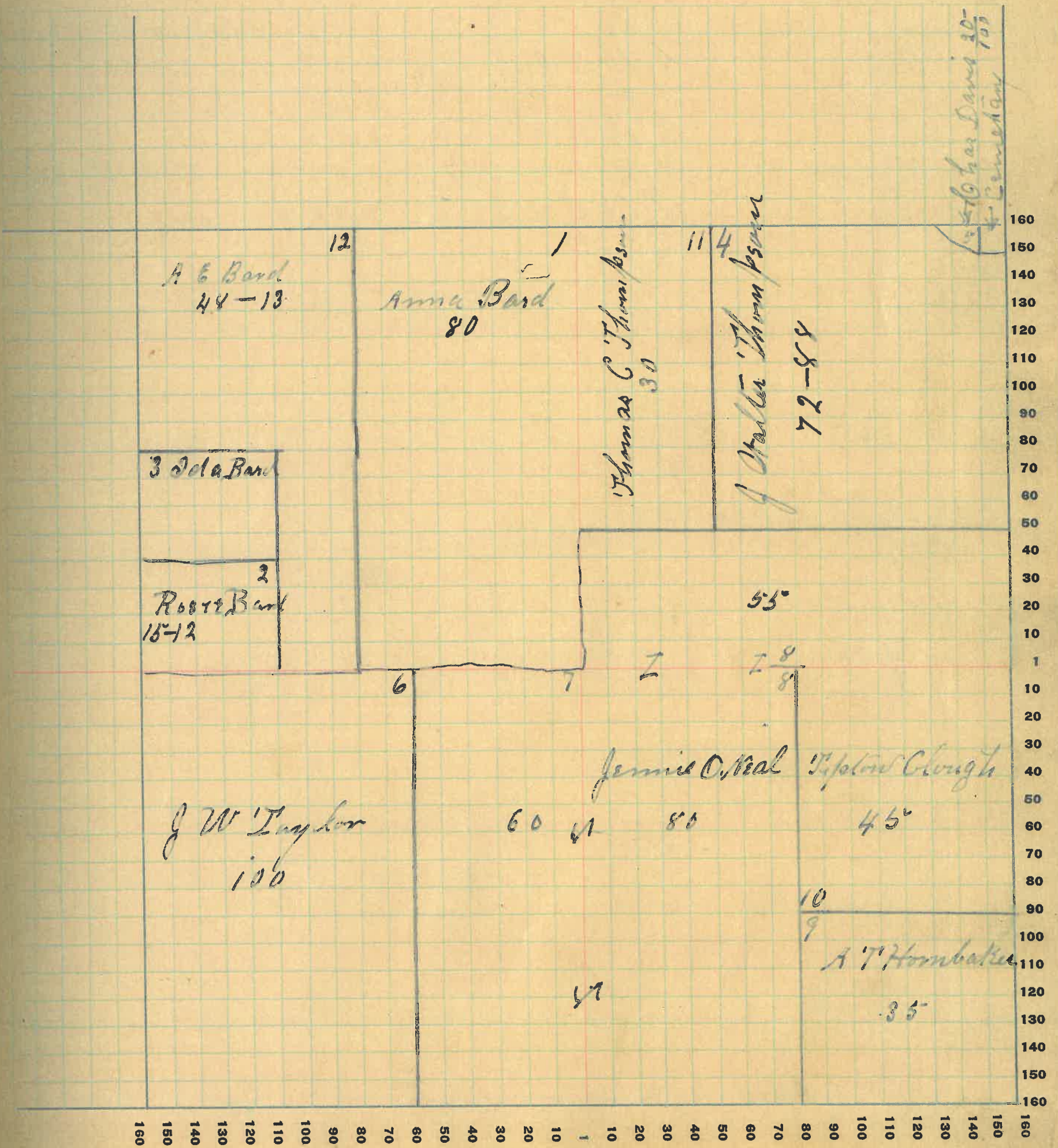
PT. WAYNE PLS. CO. FT. WAYNE, IND.

NAMES OF OWNERS	Number on Plat	DESCRIPTION	Section	Township	Range	Acres	Hundredths	Value of Lands	Value of Improvements	Value of Lands and Improvements
Albert E Bard										
Amy Bard	1	C. H. N. W. Q.	5	18	5	80	6660			6660
Rosa Bard	2	PT-NW Q	5	18	5	15	12	990		990
Idea Bard	3	PT-NW Q	5	18	5	14	900			900
J. Walter Thompson	4	PT-NE Q	5	18	5	72	895700	500		6200
Charles C Davis	5	PT-NE Q	5	18	5	27 27	20			20
J. W. Taylor	6	PT-SW Q	5	18	5	100	6500	600		7100
Jimmie O. Neal	7	PT-SH & W Q	5	18	5	60	5400			5400
" " " " " "	8	PT-NE H	5	18	5	135	11500	600		12100
A. T. Hornbaker	9	PT-SE Q	5	18	5	35	2450			2450
Tipton Church	10	PT-SE Q	5	18	5	45	3150	600		3750
Thomas C Thompson	11	PT-NE Q	5	18	5	30	2600			2500
Albert E Bard	12	PT-NW Q	5	18	5	48	134000	300		4300

SECTION No. 5

Congressional Township No. 18, R. 5

SCALE: Forty rods to an inch, or ten rods to a space, Congress Land, which is one mile square for a section.
Number of acres in this section, according to United States Survey, _____



COUNTY, INDIANA, 19

Assessor's Plat-Book for

Township No.

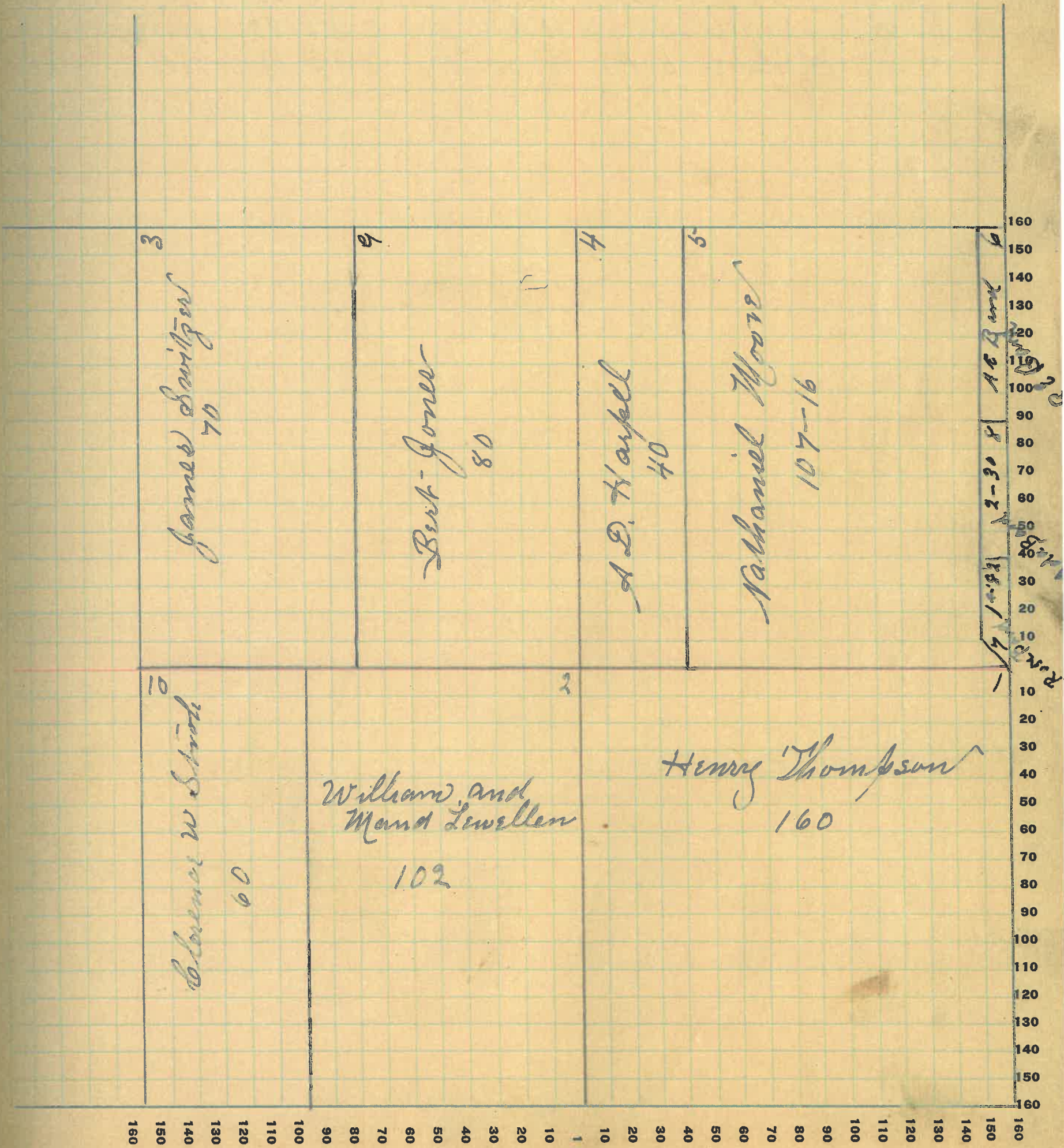
FT. WAYNE FIG. CO. FT. WAYNE, IND.

NAMES OF OWNERS	Number on Plat	DESCRIPTION	Section	Township	Range	Acres	Hundredths	Value of Lands	Value of Improvements	Value of Lands and Improvements
✓ Henry Thompson	1	S E Q	6	18	5	160		12000	15000	13500
William W. Mandrell	2	PT-SW Q	6	18	5	102		7680	560	8150
James Switzer	3	PT-NW Q	6	18	5	70		5400	800	6400
A. D. Harple	4	PT-NE Q	6	18	5	40		2600		2600
Nathaniel Moore	5	PT-NE Q	6	18	5	107	16	8000	600	8600
A. E. Bard	6	PT-NE Q	6	18	5	4	40	300	1200	1500
Rose Bard	7	PT-NE Q	6	18	5	1	82	120		120
Ida Bard	8	PT-NE Q	6	18	5	2	30	150		150
Bert Jones	9	PT-E HW Q	6	18	5	80		4200	1000	6200
X ✓ Clarence Stroh	10	PT-SW Q	6	18	5	60		4200	1200	5400

SECTION No. 6

Congressional Township No. 18, R. 5

SCALE: Forty rods to an inch, or ten rods to a space, Congress Land, which is one mile square for a section.
Number of acres in this section, according to United States Survey, _____



COUNTY, INDIANA, 19

Assessor's Plat-Book for _____ Township No. _____

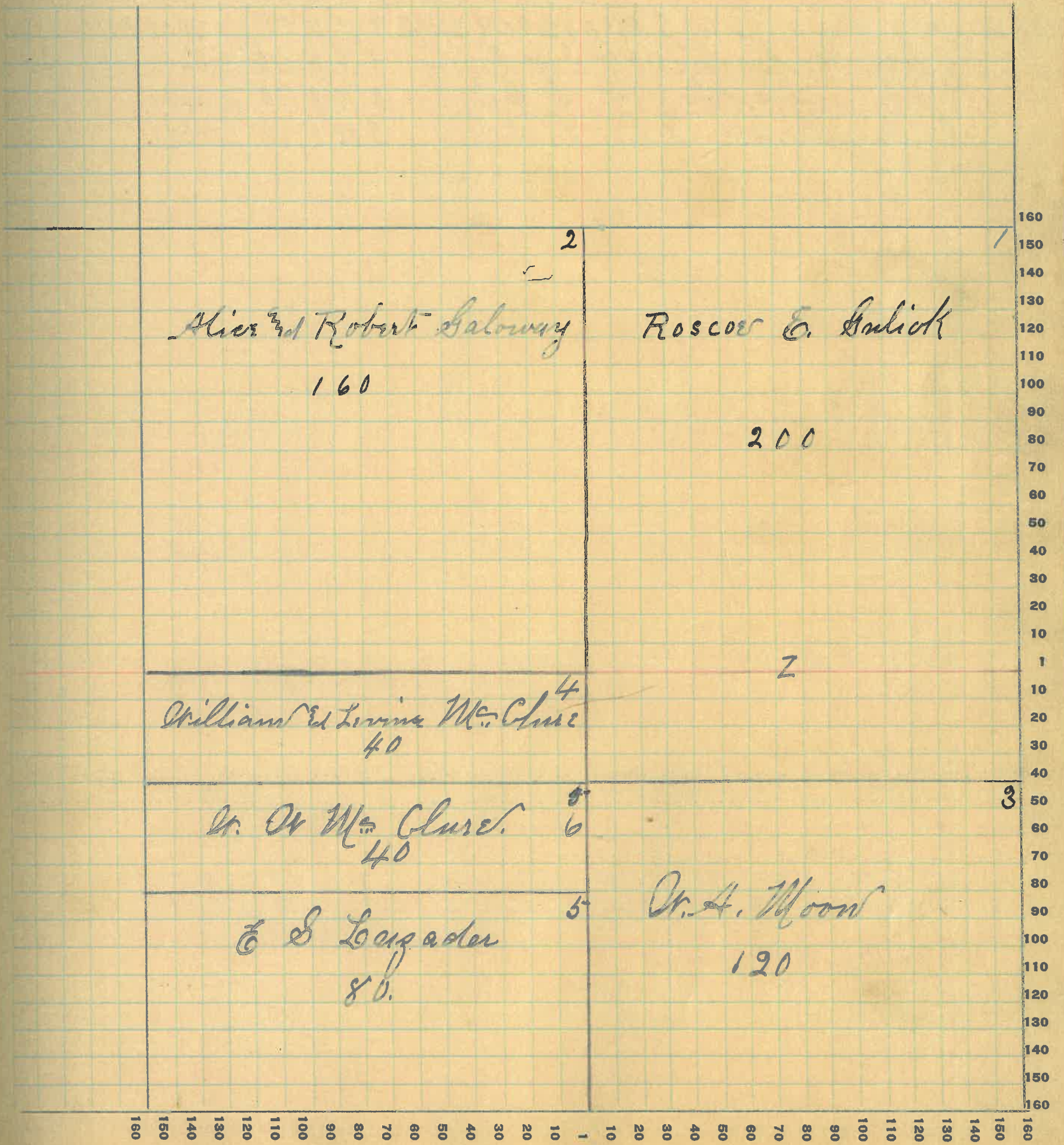
FT. WAYNE PLG. CO. FT. WAYNE, IND.

NAMES OF OWNERS	Number on Plat	DESCRIPTION	Section	Township	Range	Acres	Hundredths	Value of Lands	Value of Improvements	Value of Lands and Improvements
✓ Roscoe E. Enlick	1	PT E. H	7	18	5	200		15700	1400	16400
Alice & Robert Saloway	2	N.W. Q	7	18	5	160		13600	2000	15600
W. A. Moore	3	PT S E Q	7	18	5	120		9000	2000	11000
William S & Laverne Mc Clure	4	PT S W Q	7	18	5	40		3300	1200	4500
E. S. Luspader	5	S H S W Q	7	18	5	80		6500	500	7000
Dr. M. Mc Clure	6	PT S W Q	7	18	5	40		3300		3300

SECTION No. 7

Congressional Township No. 18, R. 6

SCALE: Forty rods to an inch, or ten rods to a space, Congress Land, which is one mile square for a section.
Number of acres in this section, according to United States Survey, _____



COUNTY, INDIANA, 19

Assessor's Plat-Book for _____ Township No. _____

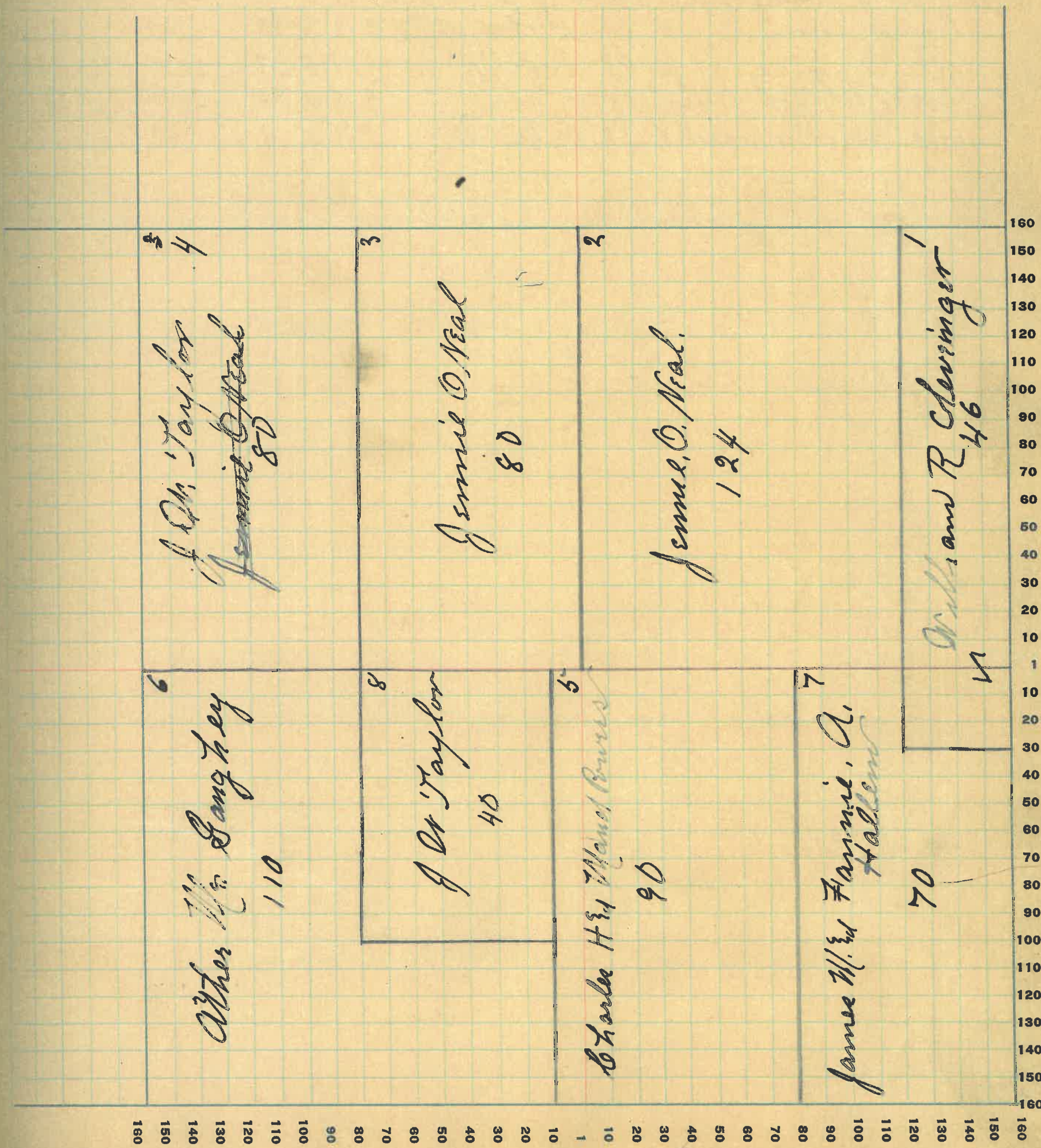
FT. WAYNE TPO. CO. FT. WAYNE, IND.

NAMES OF OWNERS	Number on Plat	DESCRIPTION	Section	Township	Range	Acres	Hundredths	Value of Lands	Value of Improvements	Value of Lands and Improvements
William R. Cleverger	1	Pl- E. H	8	18	5	46	2800	700	3500	
Jessie. St. O'Neal	2	Pl- N. E. Q	8	18	5	124	9300	2500	11800	
" " " " " "	3	Pl- N. W. Q	8	18	5	80	6000		6000	
J. St. Taylor	4	W. H. N. W. Q	8	18	5	80	6400	1500	7900	
Charles H. & Mahd Powers	5	Pl- S E Q & Pl- S W Q	8	18	5	90	4000	500	4500	
Arthur W. Langhey	6	Pl- S W Q	8	18	5	110	6200	1000	7200	
James M. Farris & Hallam	7	Pl- S. E. Q	8	18	5	70	2400		2400	
J. St. Taylor	8	Pl- S. W. Q.	8	18	5	40	1600		1600	

SECTION No. 8

Congressional Township No. _____, R. 5-

SCALE: Forty rods to an inch, or ten rods to a space, Congress Land, which is one mile square for a section.
Number of acres in this section, according to United States Survey, _____



COUNTY, INDIANA, 19

Assessor's Plat-Book for _____ Township No. _____

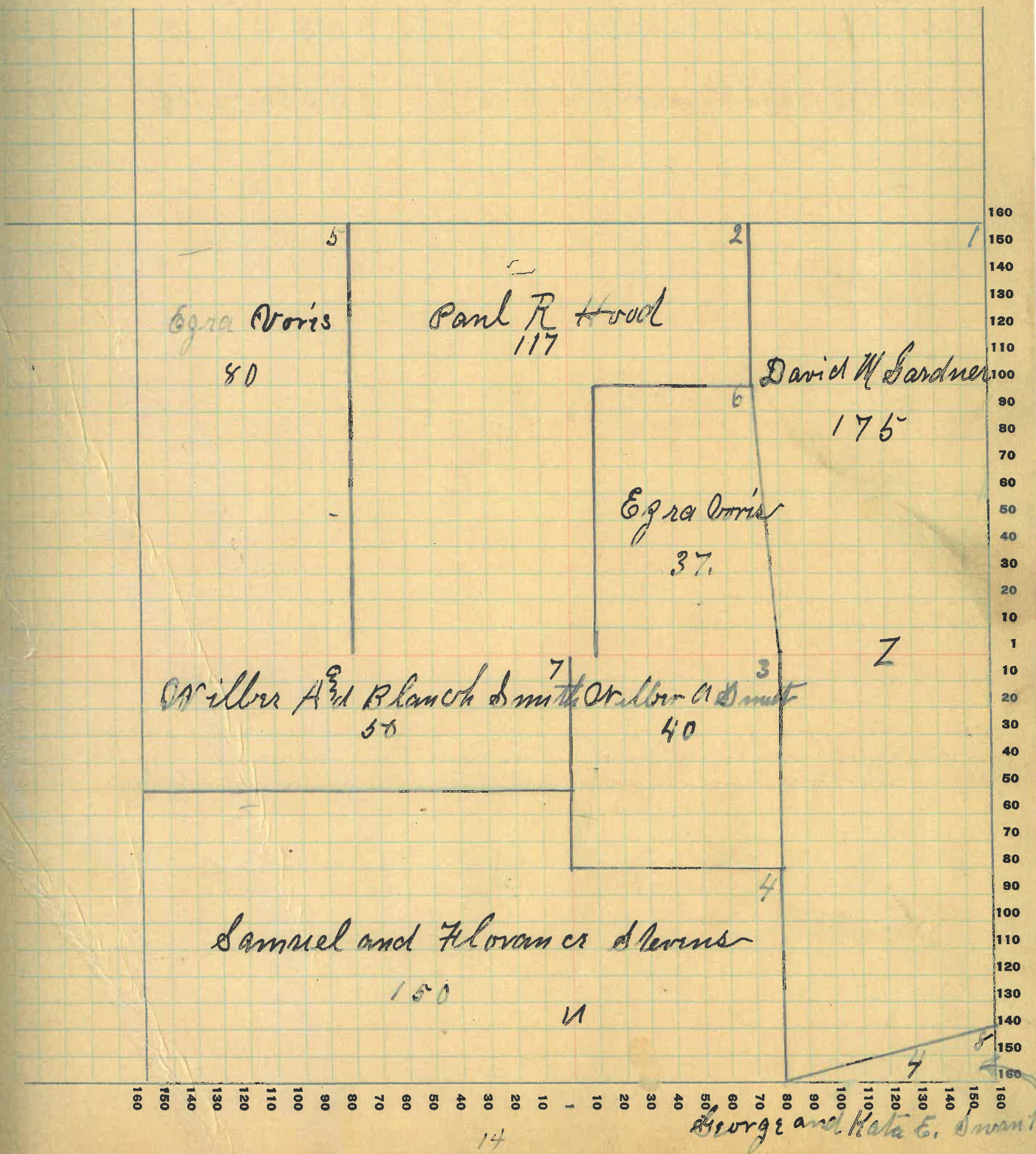
PT. WAYNE PLS. CO. PT. WAYNE, IND.

NAMES OF OWNERS	Number on Plat	DESCRIPTION	Section	Township	Range	Acres	Hundredths	Value of Lands	Value of Improvements	Value of Lands and Improvements
David W. Gardner	1	Pt E-H	9	18	5	175		12500		12500
Paul R Hood	2	Pt-NW 2 & 4 Pt-NE 2, 3 & 4	9	18	5	117		7470	700	8170
Wilber A Smith	3	Pt S. E. Q.	9	18	5	40		2400	250	2650
Sammuel & Francis Stone	4	Pt S W Q. Pt S E Q.	9	18	5	150		8800	1300	10100
Ezra Voria	5	W. H. V. W. Q.	9	18	5	80		5200		5200
	6	Pt-N. E. Q.	9	18	5	37		2200	800	3000
Wilber & Blanch Smith		Pt-S W Q.	9	18	5	50		2000		2000
George & Kate E Swank	8	Pt-S. E. Q.	9	18	5	4		60		60

SECTION No. 9

Congressional Township No. 18, R. 6

SCALE: Forty rods to an inch, or ten rods to a space, Congress Land, which is one mile square for a section.
Number of acres in this section, according to United States Survey, _____



COUNTY, INDIANA, 19

Assessor's Plat-Book for

Township No.

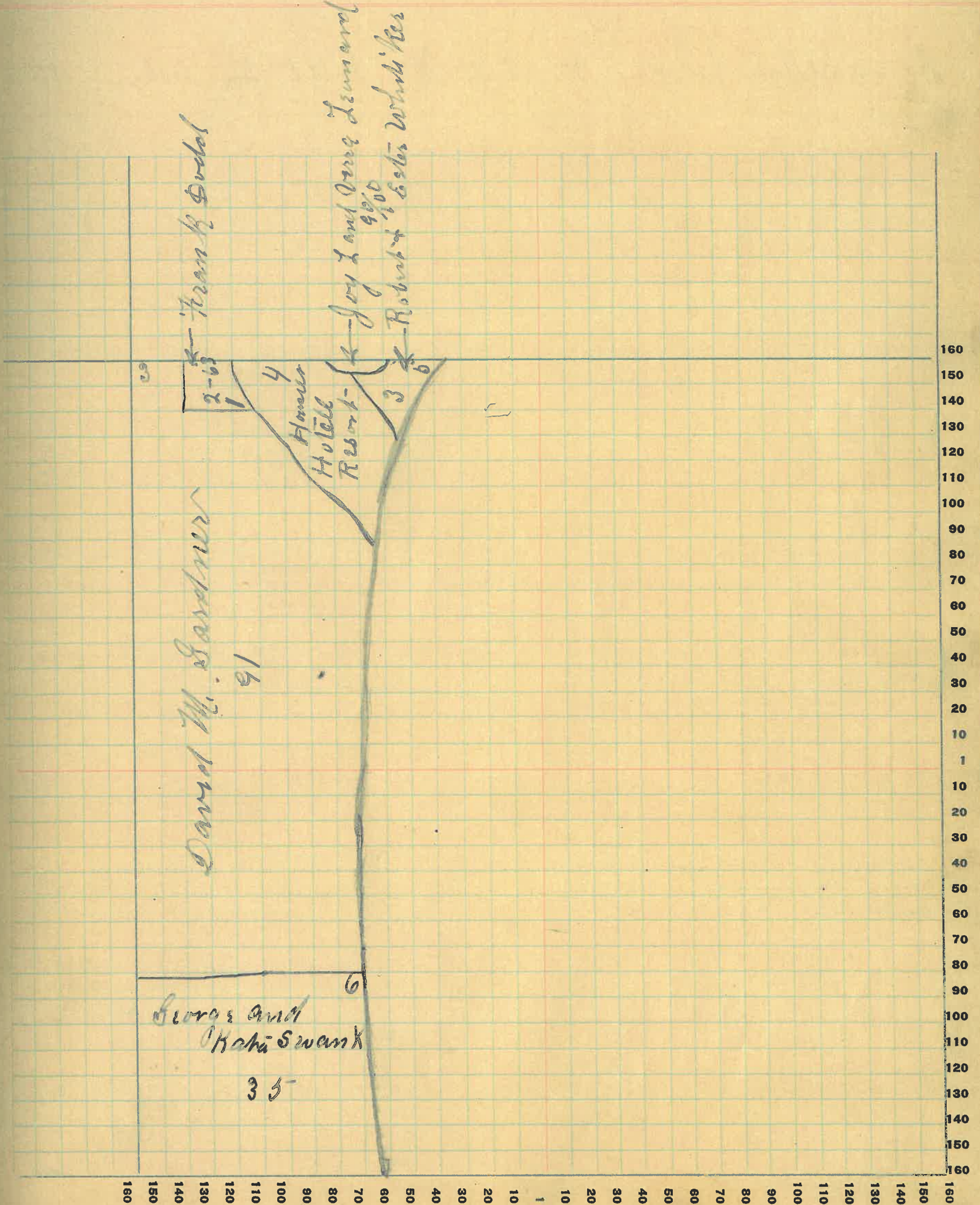
FT. WAYNE PLS. CO. FT. WAYNE, IND.

NAMES OF OWNERS	Number on Plat	DESCRIPTION	Section	Township	Range	Acres	Hundredths	Value of Lands	Value of Improvements	Value of Lands and Improvements
Frank Dodd	1	Pl N W Q	10	185	2	63	200	900	1100	
Joy L & Vera Leonard	2	Pl N W Q	10	185		90	100	1400	1500	
David W Gardner	3	Pl W H	10	185	91		2400	1010	3460	
Housier Hotel Res	4	Pl N W Q	10	185	24	21	700	4000	4700	
Robert & Ester Whitaker		Pl N W Q	10	185	3		150	300	450	
George & Kata Swan	6	Pl S W Q	10	185	35		1450		1450	

SECTION No. 10

Congressional Township No. 18, R. 5

SCALE: Forty rods to an inch, or ten rods to a space, Congress Land, which is one mile square for a section.
Number of acres in this section, according to United States Survey, _____



COUNTY, INDIANA, 19

Assessor's Plat-Book for Township No.

WAYNE CO., IN.

NAMES OF OWNERS

Number on Plat

DESCRIPTION

Section

Township

Range

Acres

Hundredths

Value of Lands

Value of Improvements


Value of Lands and Improvements

George & Kate Duran 1 Pt NW Q 15 18 5 22 1100 1100

SECTION No. 15

Congressional Township No. 18, R. 6

SCALE: Forty rods to an inch, or ten rods to a space, Congress Land, which is one mile square for a section.
Number of acres in this section, according to United States Survey, _____



COUNTY, INDIANA, 19

Assessor's Plat-Book for _____ Township No. _____

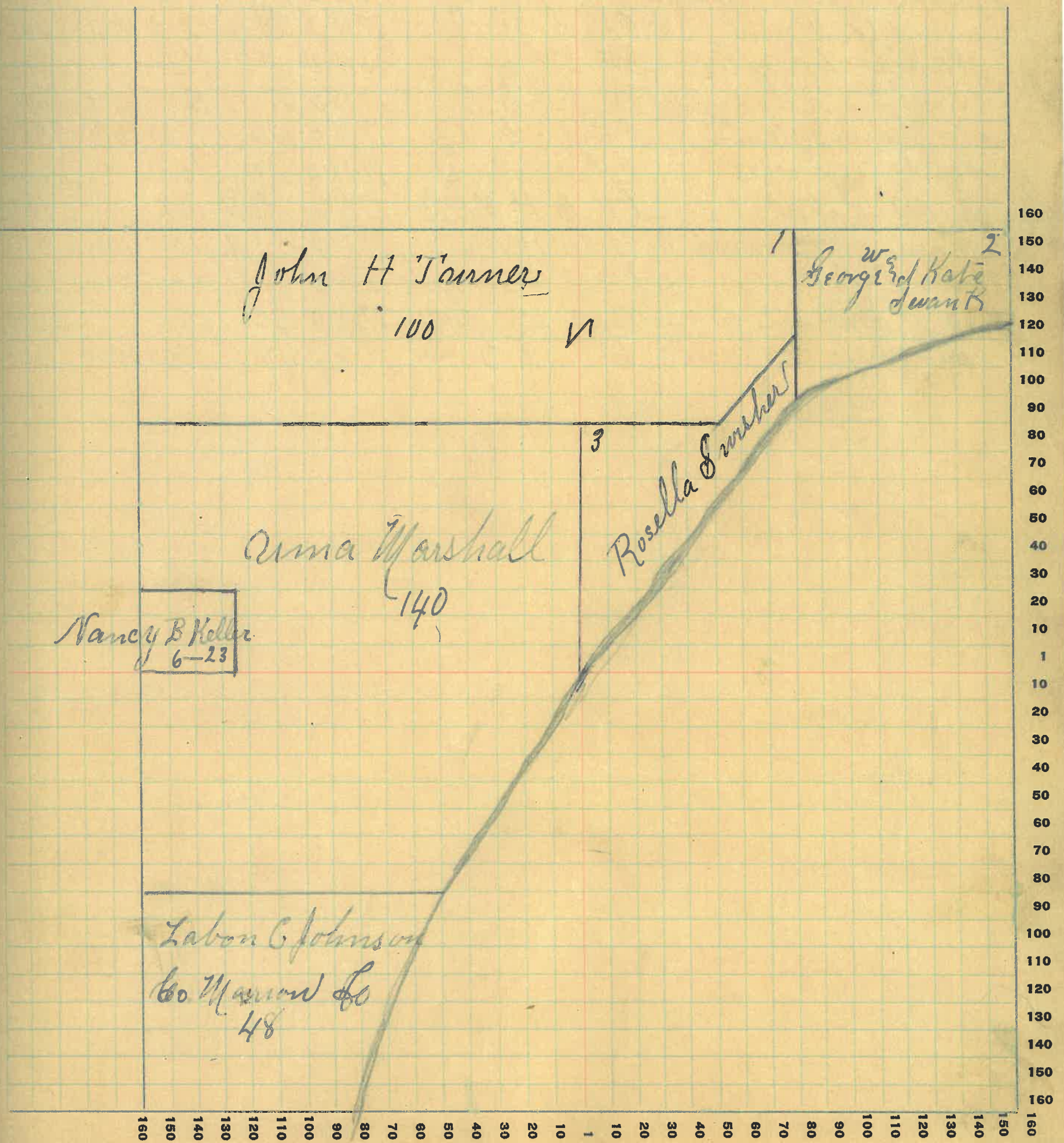
FT. WAYNE PLG. CO. FT. WAYNE, IND.

NAMES OF OWNERS	Number on Plat	DESCRIPTION	Section	Township	Range	Acres	Hundredths	Value of Lands	Value of Improvements	Value of Lands and Improvements
* John H Turner	1	Pl- N H	16	185	100	6000	800	6800		
George W and Kate Swank	2	K Pl- N E Q	16	185	23	940	475	1415		
Rosella Swisher	3	Pl- N E Q	16	185	23	600	200	800		
Uma Marshall	4	Pl- W H	16	185	140	2000	500	9600		
Leban C Johnson and Co Man Co	5	Pl- S W Q	16	185	48	1200		1200		
Nancy B Keller	6	Pl- N W Q	16	185	6 23	200	250	450		

SECTION No. 16

Congressional Township No. 18, R. 6

SCALE: Forty rods to an inch, or ten rods to a space, Congress Land, which is one mile square for a section.
Number of acres in this section, according to United States Survey, _____



COUNTY, INDIANA, 19

Assessor's Plat-Book for _____

Township No. _____

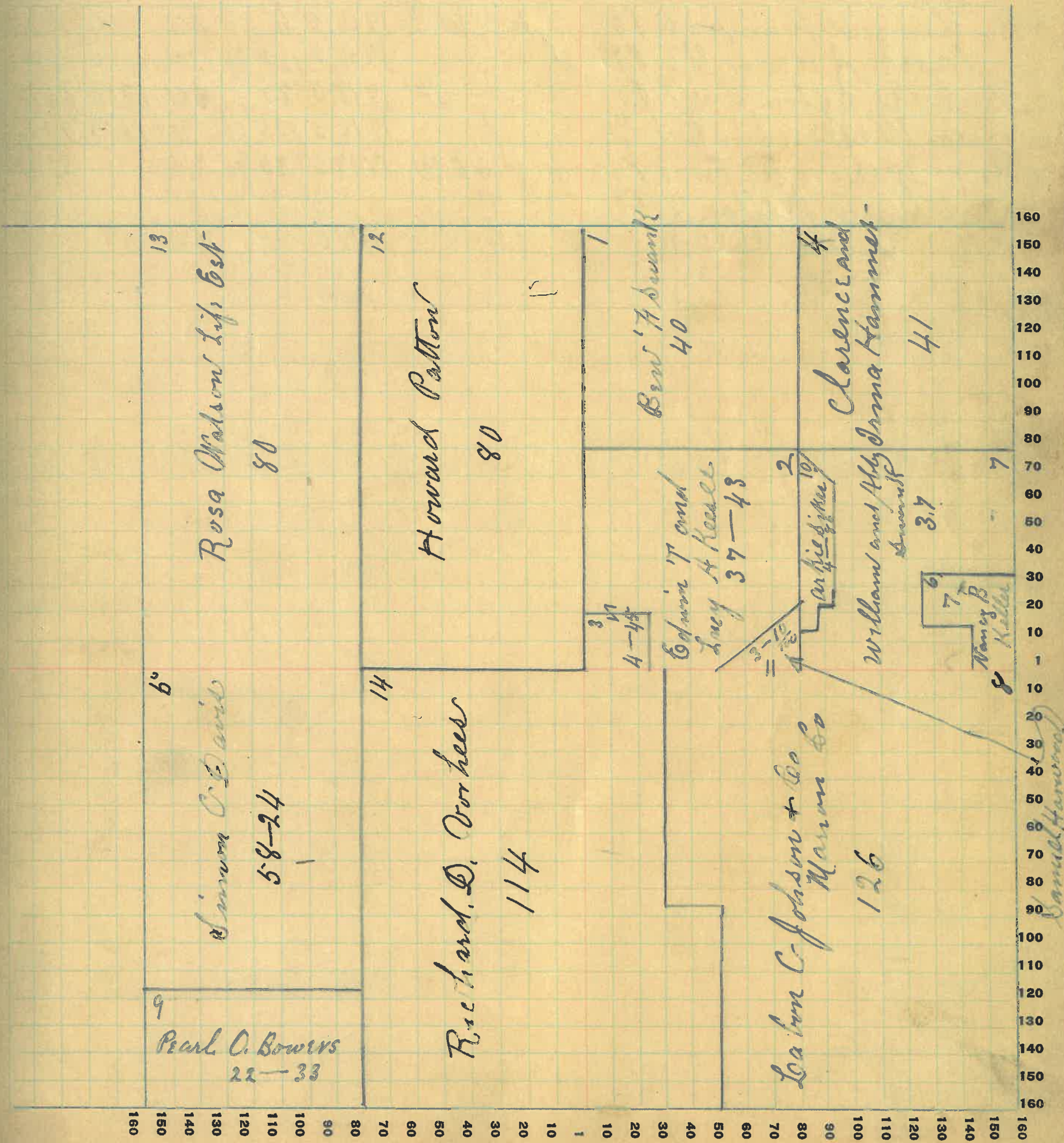
FT. WAYNE FIG. 00. FT. WAYNE, IND.

NAMES OF OWNERS	Number on Plat	DESCRIPTION	Section	Township	Range	Acres	Hundredths	Value of Lands	Value of Improvements	Value of Lands and Improvements
Ben F Swank	1	Pt- N E Qr	17	18	5	40		2400	600	3000
* Edwin T & Lucy Keese	2	Pt- N E Qr	17	18	5	37	43	1515		1515
" " " " " " "	3	Pt- N E Qr	17	18	5	4	45	185	500	685
Clarence & Erma Hammett	4	Pt- N E Qr	17	18	5	41		1600		1600
* Leonard C. Davis	5	Pt- S W Qr	17	18	5	24	24	4000	1500	5500
Nancy B Keller	6	Pt- N E Qr	17	18	5	7		200		200
1 William & Abby Swank	7	Pt- N E Qr	17	18	5	37		1200	400	1600
Habon C Johnson & Marion	8	Pt- S E Qr	17	18	5	126		7500	1500	9000
* Pearl O. Bowers	9	Pt- S W Qr	17	18	5	33		1500	1000	2500
* Arrie Siker	10	Pt- E H N E Qr	17	18	5	57		100	50	150
* Samuel M Harwood	11	Pt- W H N E Qr	17	18	5	37		100	100	200
* Howard Patton	12	Pt- N W Qr	17	18	5	80		5000	700	5700
* Rosa Watson Life Est	13	Pt- N W Qr	17	18	5	80		4800		4800
* Richard D Vorhees	14	Pt- S H	17	18	5	114		8000	2000	10000

SECTION No. 17

Congressional Township No. 18, R. 5

SCALE: Forty rods to an inch, or ten rods to a space, Congress Land, which is one mile square for a section.
 Number of acres in this section, according to United States Survey, _____



Assessor's Plat-Book for

Township No.

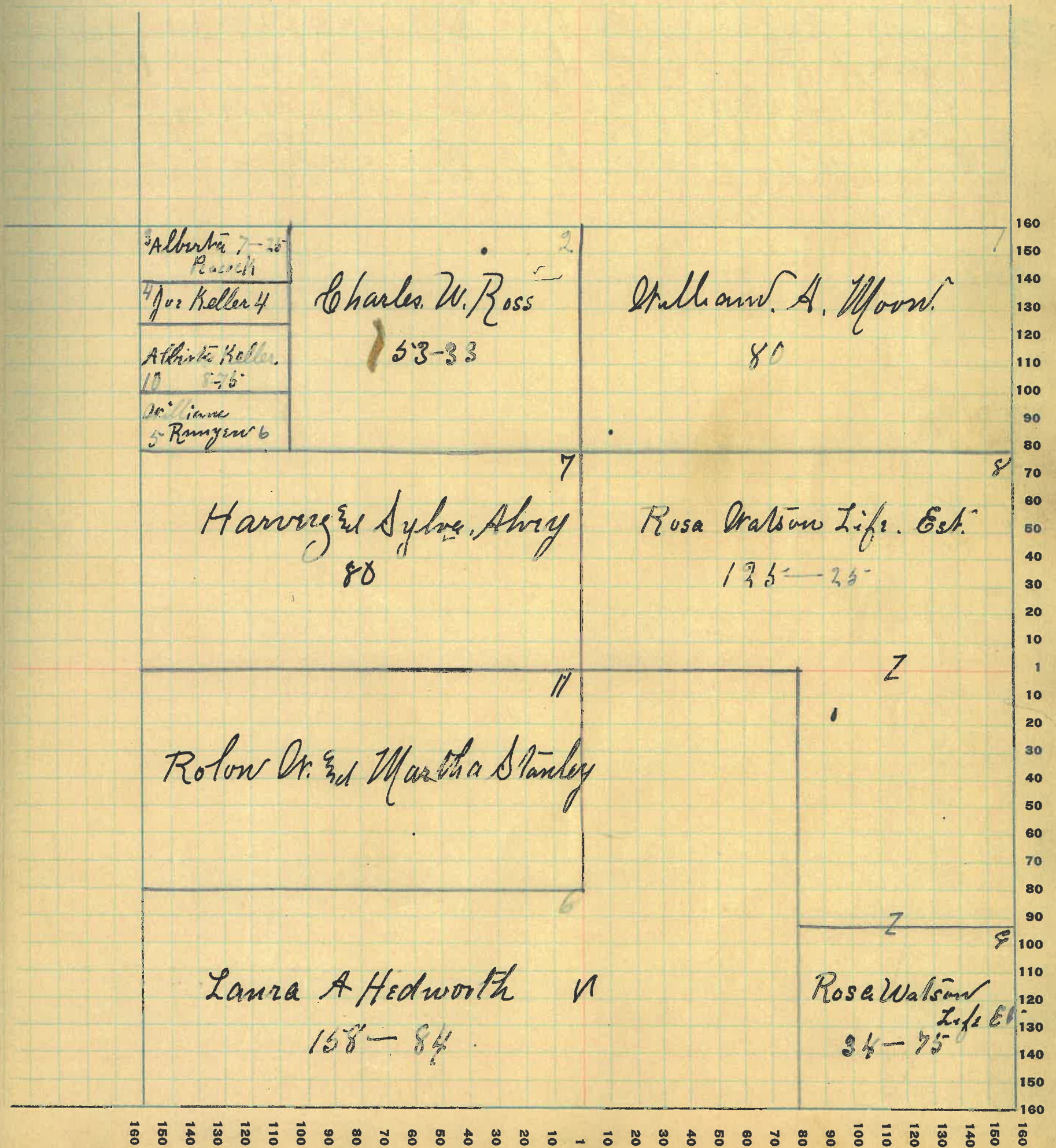
FT. WAYNE PFG. CO. FT. WAYNE, IND.

NAMES OF OWNERS	Number on Plat	DESCRIPTION	Section	Township	Range	Acres	Hundredths	Value of Lands	Value of Improvements	Value of Lands and Improvements
+ William A. Moon	1	W H N E Q	18	18	5	80		5400		5400
+ Charles W. Ross	2	Pr- N H N W Q	18	18	5	53	33	4000	600	4600
Alberta Peacock	3	Pr- N H N W Q	18	18	5	7	25	500	100	600
Joe Keller	4	Pr- N H N W Q	18	18	5	4		340		340
Mr. Mann W Runyon	5	Pr- N H N W Q	18	18	5	6		400	800	1200
Laura A Hedgworth	6	Pr- E H	18	18	5	158	84	12000	1400	13400
Harry Ed Sylvia Alvey	7	Pr- N W Q	18	18	5	80		5600	1200	6800
Rosa Watson Life Est	8	Pr- E H	18	18	5	125	25	7250	1500	8750
Rosa Watson Life Est	9	Pr- E H S E Q	18	18	5	34	75	2100		2100
Alberta Keller	10	Pr- N W Q	18	18	5	8	75	600		600
Rolon W & Martha Stanley	11	N H S W Q	18	18	5	80		5600		5600

SECTION No. 18

Congressional Township No. 19, R. 6

SCALE: Forty rods to an inch, or ten rods to a space, Congress Land, which is one mile square for a section.
Number of acres in this section, according to United States Survey, _____



COUNTY, INDIANA, 19

Assessor's Plat-Book for

Township No.

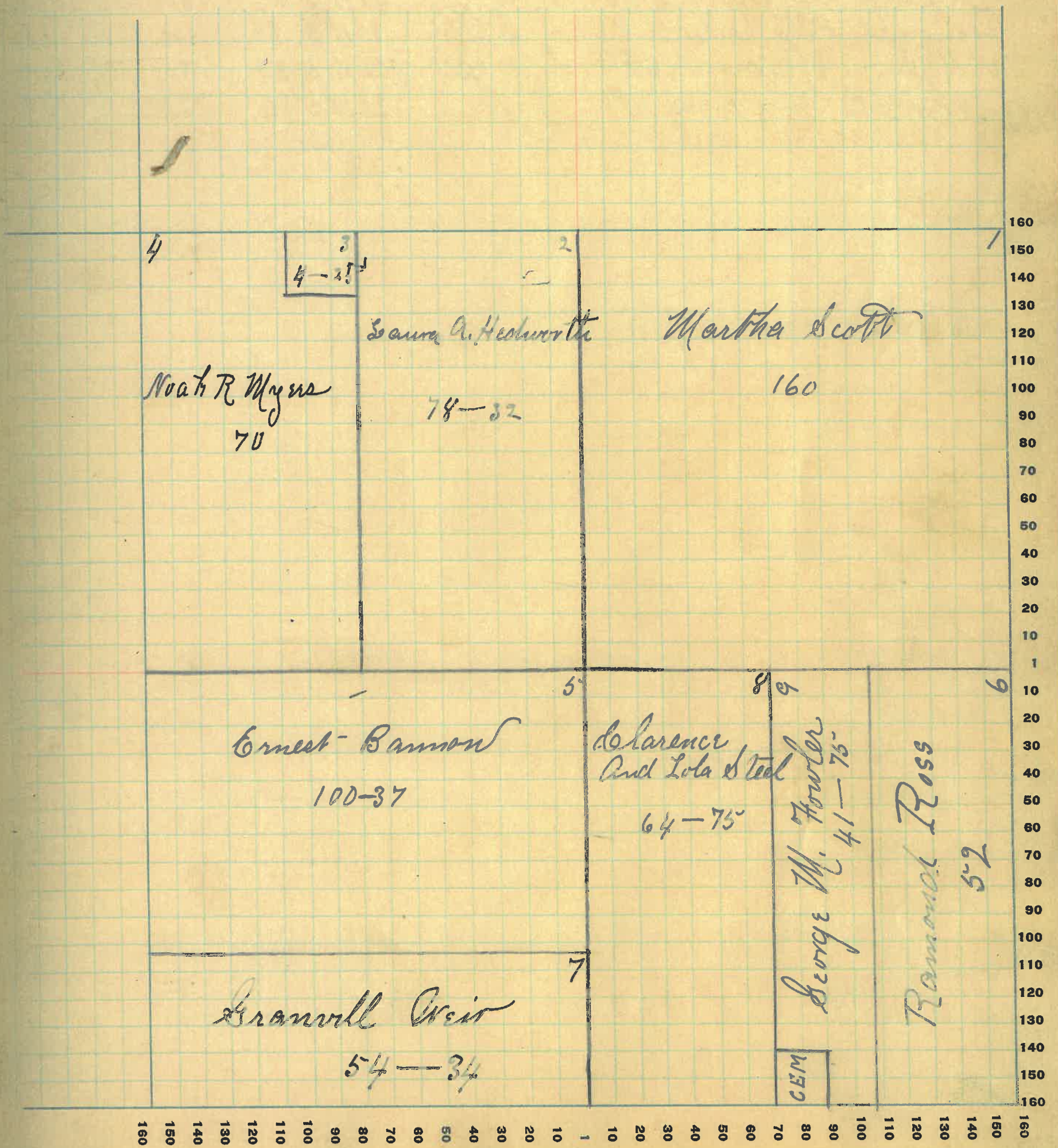
PT. WAYNE PUB. CO. PT. WAYNE, IND.

NAMES OF OWNERS	Number on Plat	DESCRIPTION	Section	Township	Range	Acres	Hundredths	Value of Lands	Value of Improvements	Value of Lands and Improvements
Martha Scott	1	N E Q	19	18	5	160	7400	600	8000	
Laura A Heekworth	2	PT-N. W Q	19	18	5	78	32	5000	5000	
" " " " " " "	3	" " " "	19	18	5	4	25	300	300	
Noah R. Myers	4	PT-N W Q	19	18	5	70	5000	5000		
Ernest Bahnon	5	PT S W Q	19	18	5	100	37	5400	700	6100
Raymond Ross	6	PT S E Q	19	18	5	52	1800	1600	3400	
Granville Weir	7	PT S W Q	19	18	5	54	34	2200	800	3000
Clarence ^{and} Loda Steel	8	PT S E Q	19	18	5	64	75	2900	800	3700
George M Fowler	9	PT S E Q	19	18	5	41	75	1600	1600	

SECTION No. 19

Congressional Township No. 18, R. 6

SCALE: Forty rods to an inch, or ten rods to a space, Congress Land, which is one mile square for a section.
Number of acres in this section, according to United States Survey, _____



COUNTY, INDIANA, 19

Assessor's Plat-Book for _____

Township No. _____

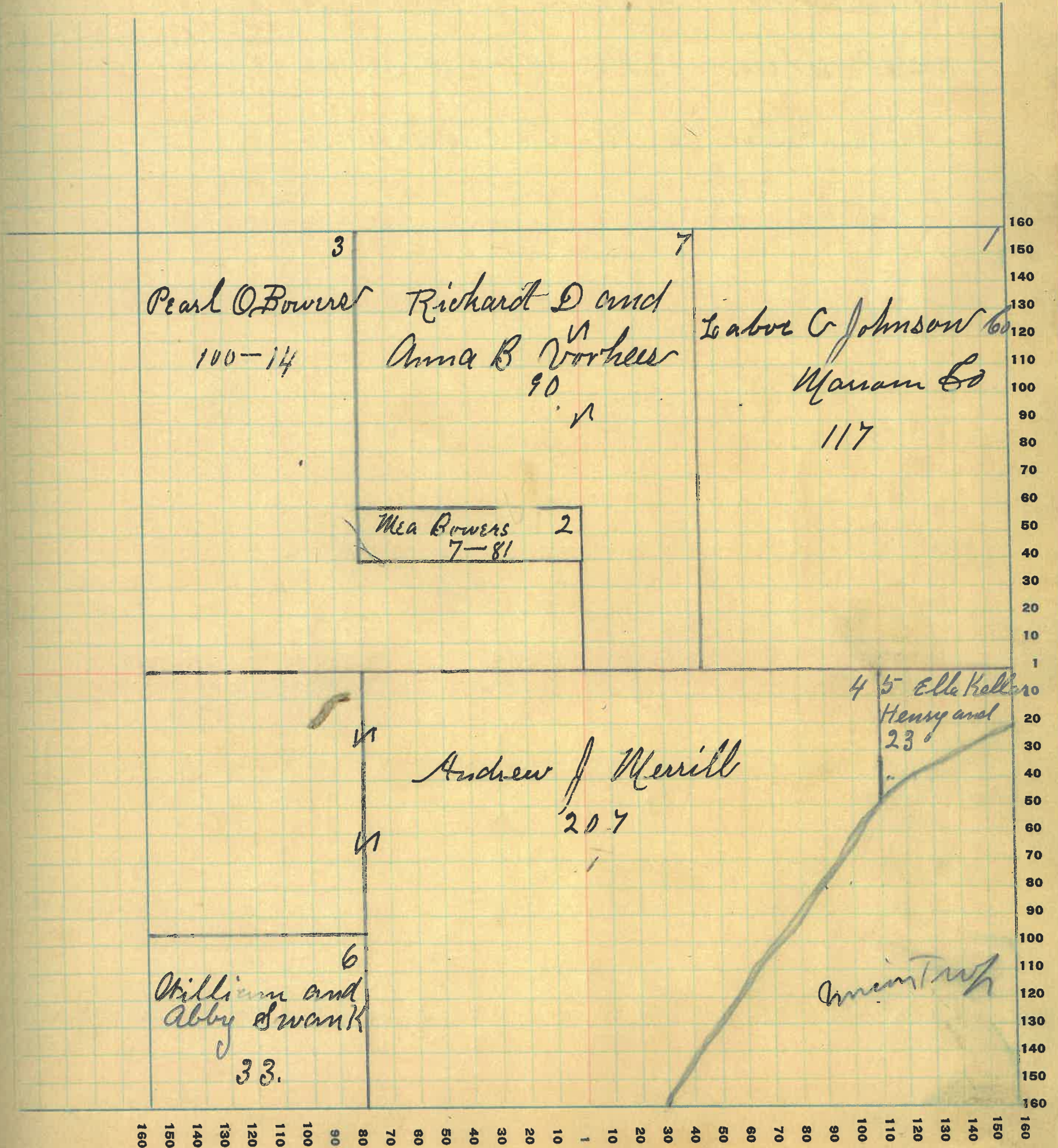
PT. WAYNE PLS. CO. PT. WAYNE, IND.

NAMES OF OWNERS	Number on Plat	DESCRIPTION	Section	Township	Range	Acres	Hundredths	Value of Lands	Value of Improvements	Value of Lands and Improvements
T Labon C ^{Marion Co} Johnson	1	Plat N E Qr	2018	5	197	6500	1500	8000		
T Mea Bowers	2	Plat NW Qr	2018	5	7 81	500		500		
T Pearl O Bowers	3	Plat NW Qr	2018	5	100 14	6800		6800		
T Andrew J Merrill	4	Plat S H	2018	5	207	9600	800	10400		
T Henry Ed Ella Keller	5	Plat S E Qr	2018	5	23	500	100	600		
T William Ed Abby Swanik	6	Plat S W Qr	2018	5	33	1300	100	1400		
T Richard D. Nana Orville	7	Plat N H	2018	5	90	7200		7200		

SECTION No. 20

Congressional Township No. 18, R. 6

SCALE: Forty rods to an inch, or ten rods to a space, Congress Land, which is one mile square for a section.
Number of acres in this section, according to United States Survey, _____



Assessor's Plat-Book for _____ Township No. _____

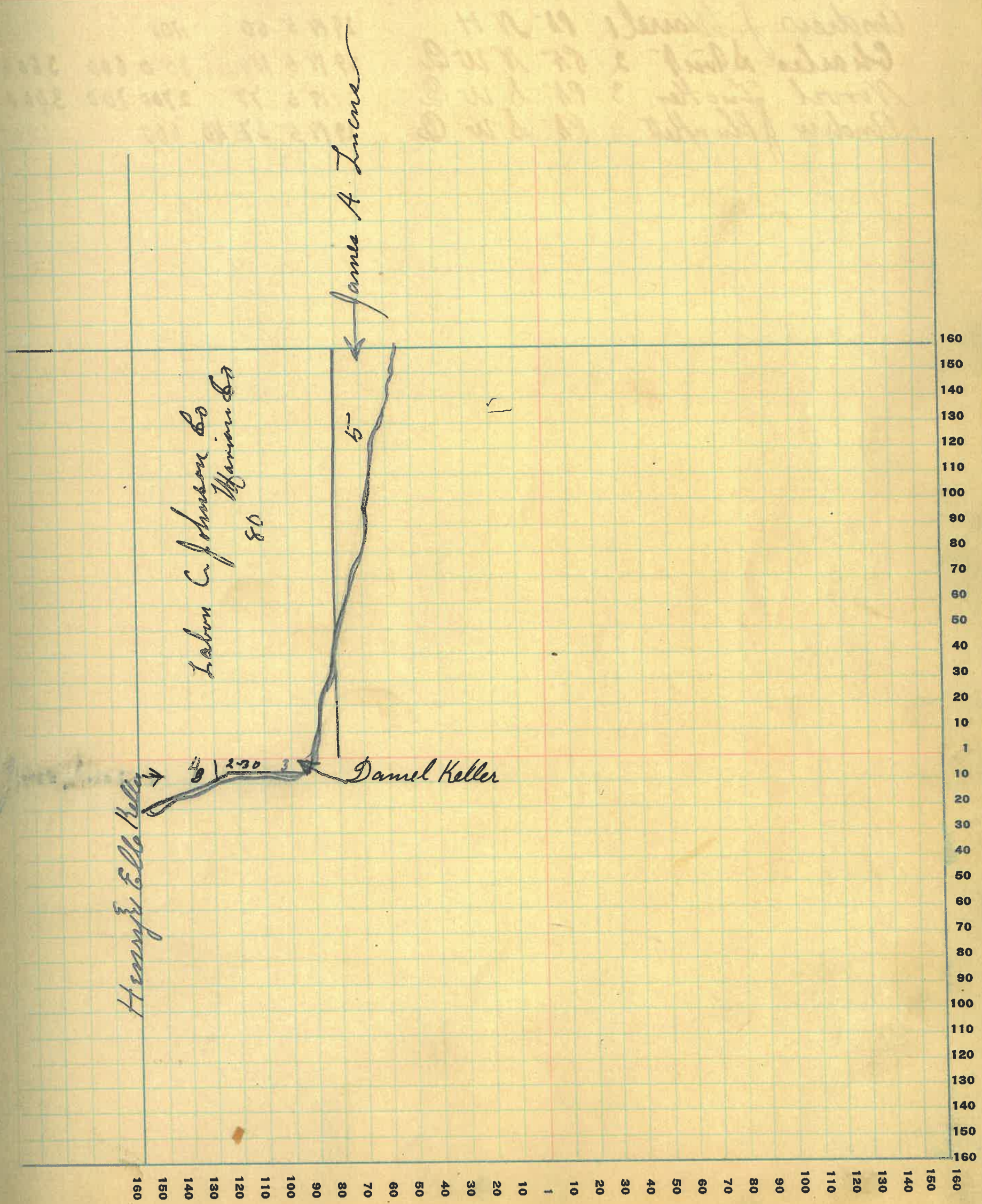
PLATE WAYNE CO. P. F. WAYNE, IND.

NAMES OF OWNERS	Number on Plat	DESCRIPTION	Section	Township	Range	Acres	Hundredths	Value of Lands	Value of Improvements	Value of Lands and Improvements
+ ^{Spencer Co} Labow Johnson Co	1	Pt NW Q	21	18	5	80	2500	2500	2500	2500
James A Lucus	2	Pt E H NW Q	21	18	5	5	100	100	100	100
Daniel Keller	3	Pt W H NW Q	21	18	5	2	30	15	15	15
Henry & Ella Keller	4	Pt W H NW Q	21	18	5	3	60	60	60	60

SECTION No. 21

Congressional Township No. 18, R. 5

SCALE: Forty rods to an inch, or ten rods to a space, Congress Land, which is one mile square for a section.
Number of acres in this section, according to United States Survey, _____



Assessor's Plat-Book for _____ Township No. _____

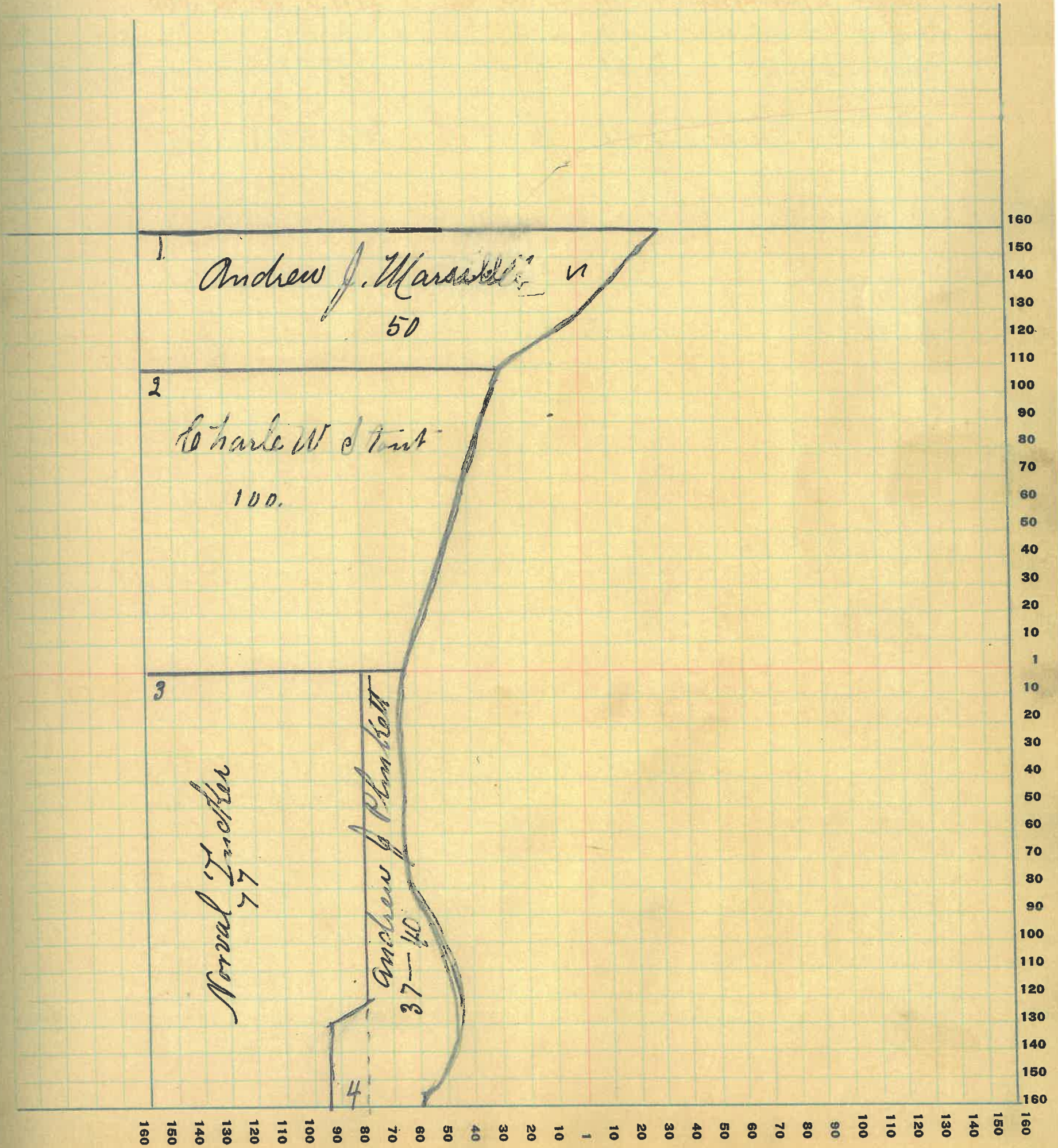
PL. WAYNE CO. CO. PL. WAYNE, IND.

NAMES OF OWNERS	Number on Plat	DESCRIPTION	Section	Township	Range	Acres	Hundredths	Value of Lands	Value of Improvements	Value of Lands and Improvements
* Andrew J. Mairiel	1	PT- N H	29	14	5	50		1700		1700
* Charles Shurt	2	PT- NW Q	29	18	5	100		3000	600	3600
* Norval Tucker	3	PT- S W Q	29	18	5	77		2700	700	3400
^ Andrew J. Plunkett	4	PT- S W Q	29	14	5	33	40	600		600

SECTION No. 29

Congressional Township No. 18, R. 5

SCALE: Forty rods to an inch, or ten rods to a space, Congress Land, which is one mile square for a section.
Number of acres in this section, according to United States Survey, _____



COUNTY, INDIANA, 19

Assessor's Plat-Book for _____ Township No. _____

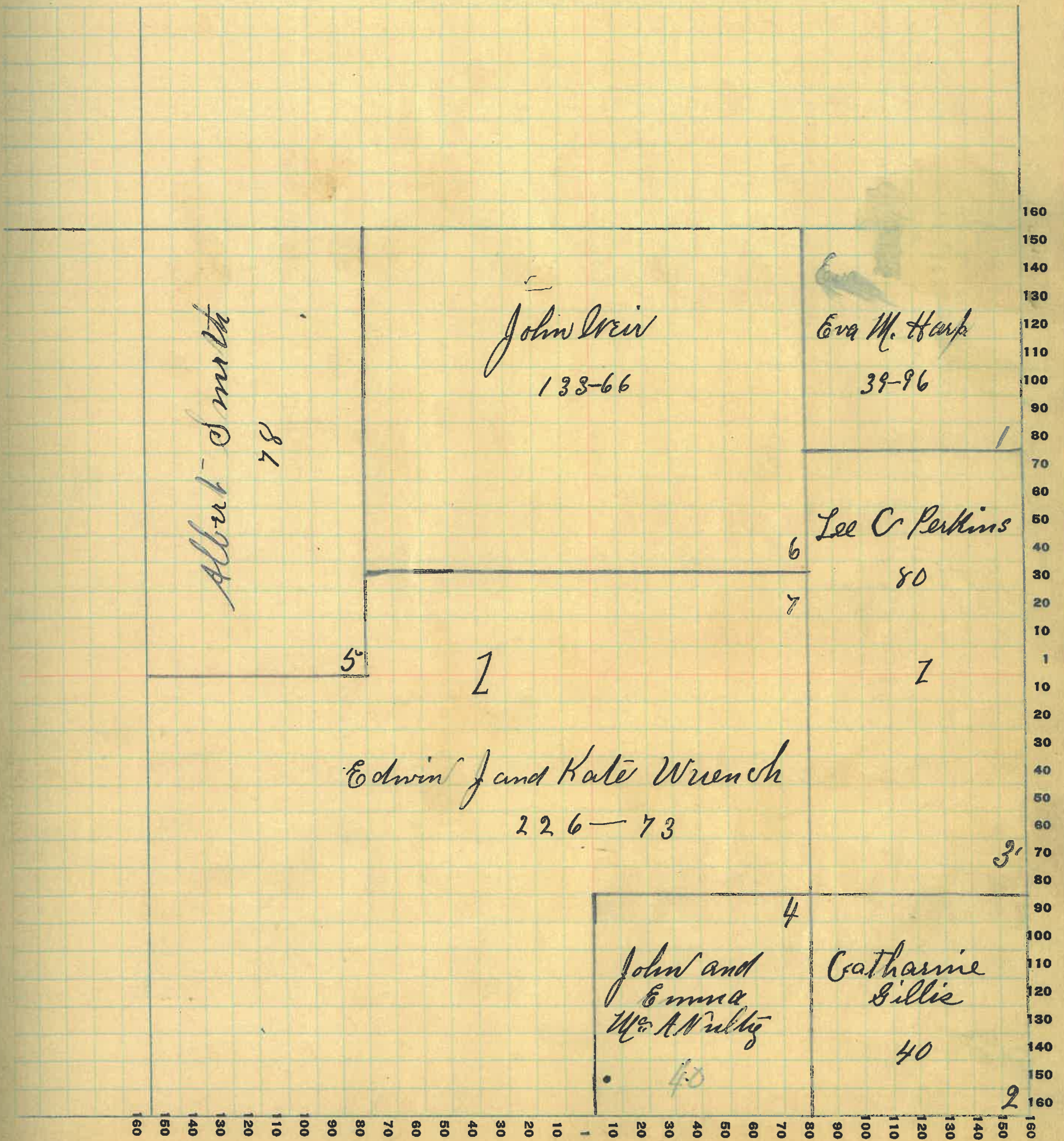
FT. WAYNE PLS. CO. FT. WAYNE, IND.

NAMES OF OWNERS	Number on Plat	DESCRIPTION	Section	Township	Range	Acres	Hundredths	Value of Lands	Value of Improvements	Value of Lands and Improvements
✓ Eva M. Harp	1	Pl- N E Q	3018	5	39	96	1500	500	2000	
Catharine Gillis	2	Pl- S E Q	3018	5	40		1200		1200	
* Lee C Perkins	3	Pl- E H	3018	5	80		2600		2600	
✓ John Ed Emma M. Abeltz	4	Pl- S E Q	3018	5	40		550		550	
✓ Albert Smith	5	Pl- N W Q	3018	5	78		2400	300	2700	
✓ John Weir	6	Pl- N H	3018	5	138	66	4000	800	4800	
* Edwin & Kate Wernick	7	Pl- S H	3018	5	234	73	5400	1000	6400	

SECTION No. 20

Congressional Township No. 18, R. 5

SCALE: Forty rods to an inch, or ten rods to a space, Congress Land, which is one mile square for a section.
Number of acres in this section, according to United States Survey, _____



COUNTY, INDIANA, 19

Assessor's Plat-Book for _____

Township No. _____


W. WAYNE FIG. CO. FT. WAYNE, IND.

NAMES OF OWNERS	Number on Plat	DESCRIPTION	Section	Township	Range	Acres	Hundredths	Value of Lands	Value of Improvements	Value of Lands and Improvements
Catharine Gillis	1	Pr- N E Q	31	18	5	40	1000			1000
John & Emma W. H. Nutty	2	Pr- N E Q	31	18	5	35	450	100		550
John Tate	3	Pr- N W Q	31	18	5	18	90	250	100	350
Thomas J. Hudson	4	Pr- N W Q	31	18	5	18	90	200		200

SECTION No. 31

Congressional Township No. 18, R. 5

SCALE: Forty rods to an inch, or ten rods to a space, Congress Land, which is one mile square for a section.
Number of acres in this section, according to United States Survey, _____



COUNTY, INDIANA, 19

Assessor's Plat-Book for

Township No.


FT. WAYNE PLG. CO. FT. WAYNE, IND.

NAMES OF OWNERS	Number on Plat	DESCRIPTION	Section	Township	Range	Acres	Hundredths	Value of Lands	Value of Improvements	Value of Lands and Improvements
✓ Martins Tate	1	PA NW Q	32	18	5	15	900	300	1200	

SECTION No. 32

Congressional Township No. 18, R. 6

SCALE: Forty rods to an inch, or ten rods to a space, Congress Land, which is one mile square for a section.
Number of acres in this section, according to United States Survey, _____



COUNTY, INDIANA, 19

Assessor's Plat-Book for _____ Township No. _____

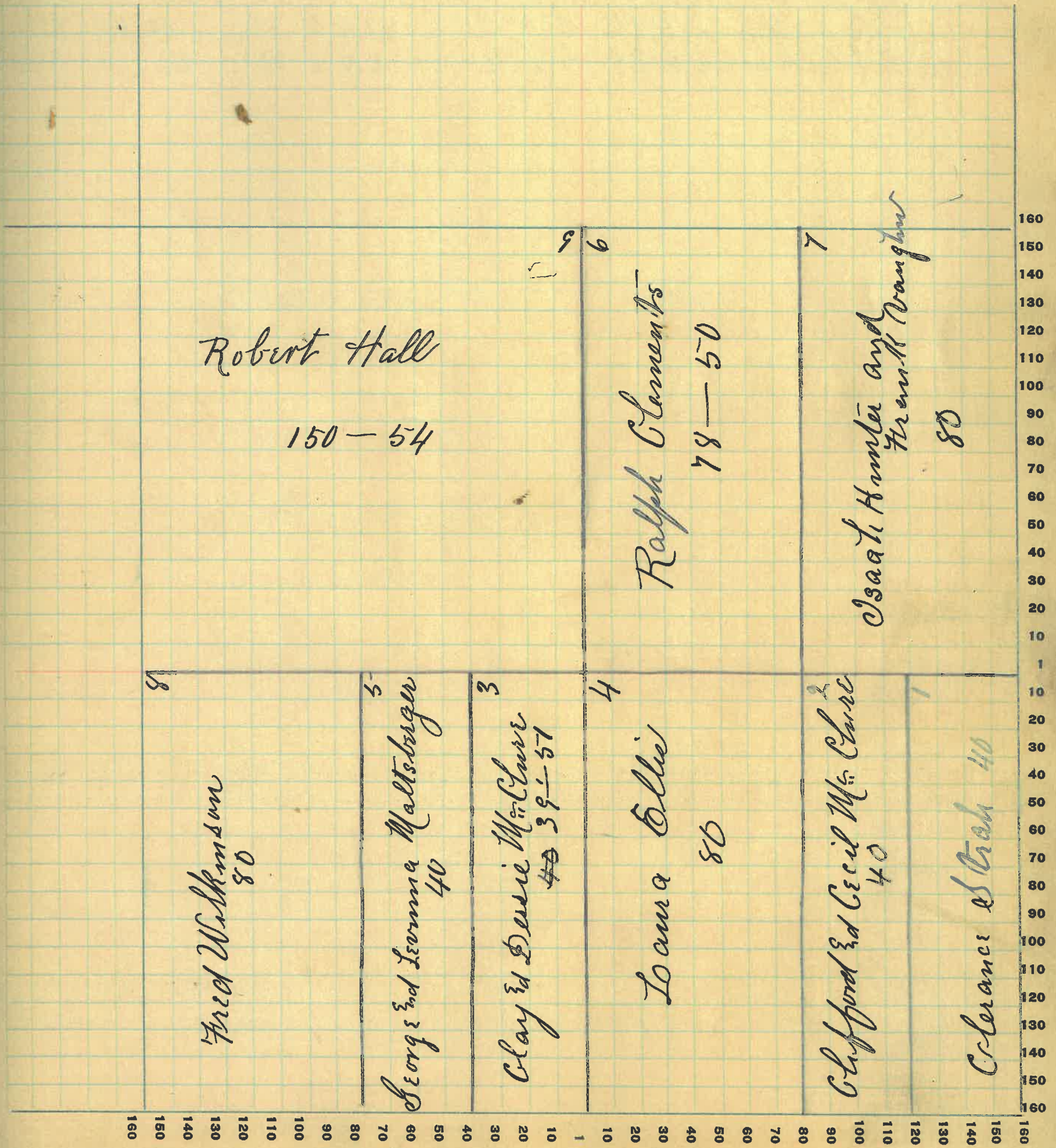
FT. WAYNE PLS. CO. FT. WAYNE, IND.

NAMES OF OWNERS	Number on Plat	DESCRIPTION	Section	Township	Range	Acres	Hundredths	Value of Lands	Value of Improvements	Value of Lands and Improvements
* Clarence W. Stroh	1	PT-S E Q	1	18	6	40		2800		2800
✓ Clifford & Cecil M. Blair	2	PT-S E Q	1	18	6	40		3000	600	3600
✓ Clay & Dussie M. Blair	3	PT-S W Q	1	18	6	39	51	3000	700	3700
✓ Laura Ellis	4	WHSE Q	1	18	6	80		6400	700	7100
✓ George & Leanne Maltstugers	5	PT-S W Q	1	18	6	40		3200	500	3700
✓ Ralph Clements	6	WHNE Q	1	18	6	78	50	5600		5600
✓ Isaac Hunter & Frank Waugter	7	EH NE Q	1	18	6	80		6400		6400
* Fred Wilkinson	8	WH SW Q	1	18	6	80		6000		6000
✓ Robert Hall	9	NW Q	1	18	6	150	50	10500	1000	11500

SECTION No. 1

Congressional Township No. 18, R. 6

SCALE: Forty rods to an inch, or ten rods to a space, Congress Land, which is one mile square for a section.
Number of acres in this section, according to United States Survey, _____



40

COUNTY, INDIANA, 19

Assessor's Plat-Book for _____ Township No. _____

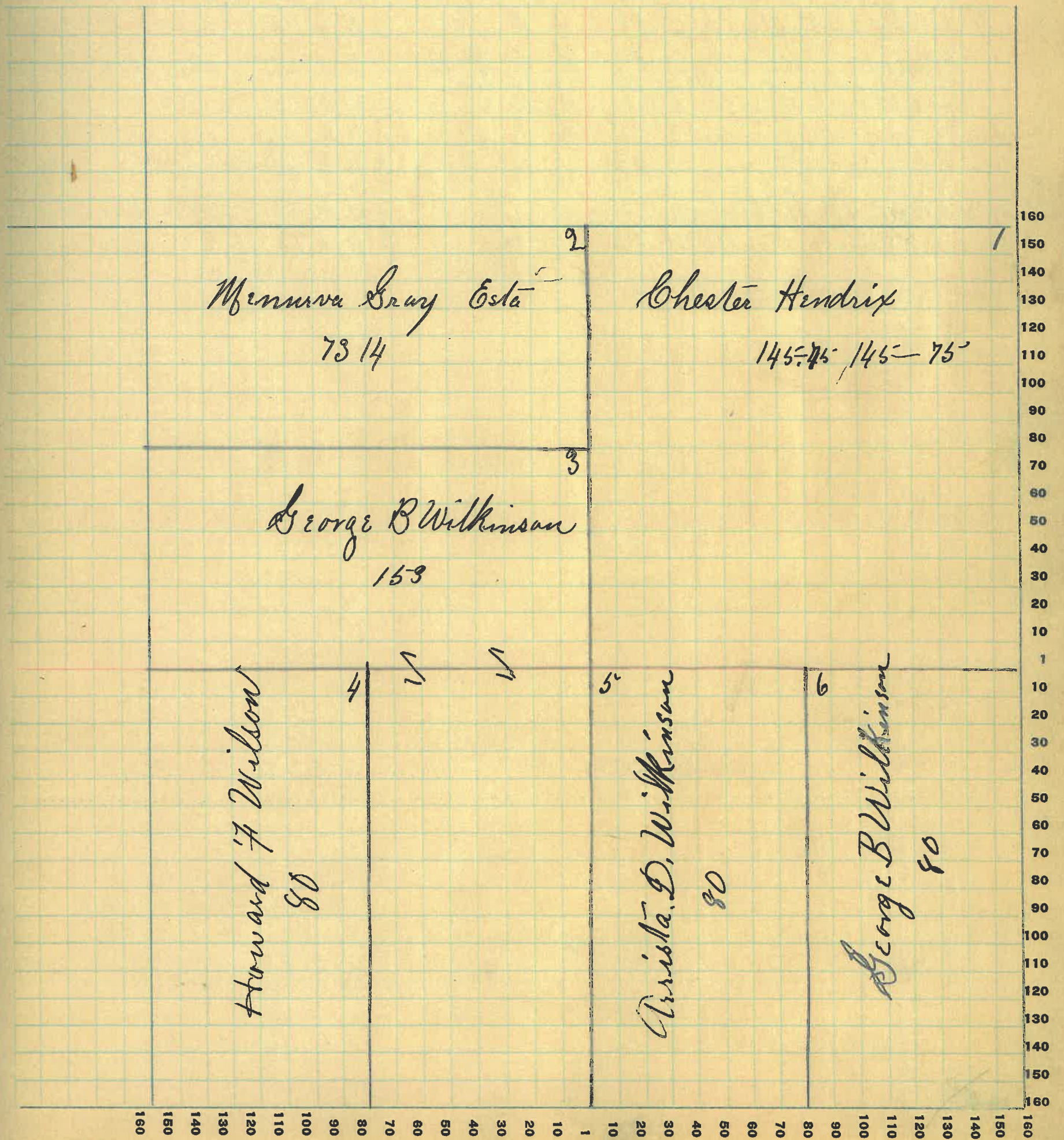
FT. WAYNE FIG. CO. FT. WAYNE, IND.

NAMES OF OWNERS	Number on Plat	DESCRIPTION	Section	Township	Range	Aeres	Hundredths	Value of Lands	Value of Improvements	Value of Lands and Improvements
✓ Chester Hendrix	1	N E Q	2	18	6	145	75-10900	1200	12100	
✓ Minerva Gray Est	2	PT N W Q	2	18	6	73	14	5000	100	5100
✓ George B Wilkin	3	PT W H	2	18	6	153		12000	1000	13000
✓ Howard Wilson	4	PT S W Q	2	18	6	80		5600	2000	7600
✓ Arrista D. Wilkinson	5	PT S E Q	2	18	6	80		6400	800	7200
✓ George B Wilkinson	6	PT S E Q	2	18	6	80		6400		6400

SECTION No. 2

Congressional Township No. 18, R. 6

SCALE: Forty rods to an inch, or ten rods to a space, Congress Land, which is one mile square for a section.
Number of acres in this section, according to United States Survey, _____



Assessor's Plat-Book for

Township No.

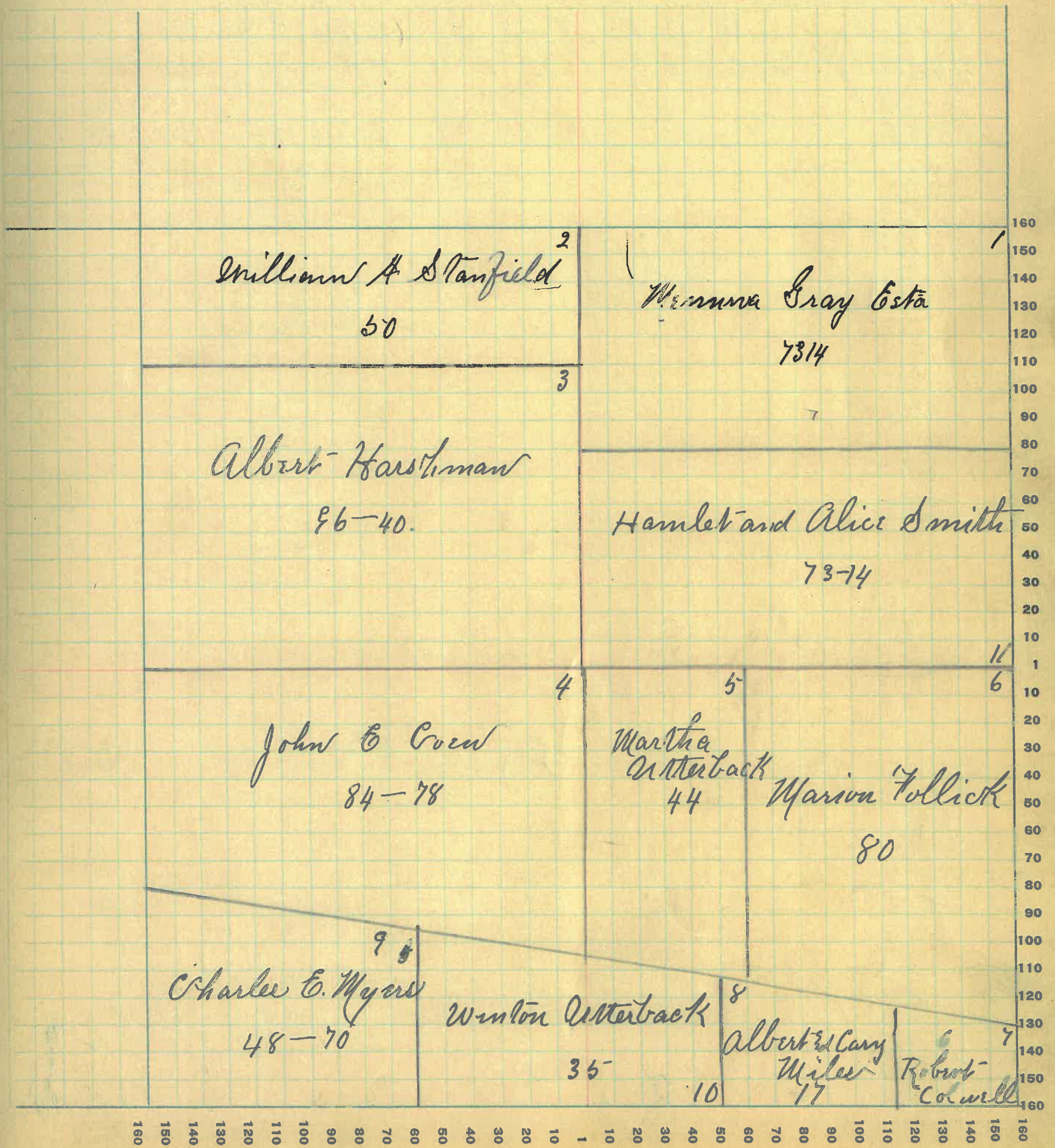
FT. WAYNE PLAT. CO. FT. WAYNE, IND.

NAMES OF OWNERS	Number on Plat	DESCRIPTION	Section	Township	Range	Acres	Hundredths	Value of Lands	Value of Improvements	Value of Lands and Improvements
✓ Menerva Gray Est.	1	PT- N E Q	3	18	6	73	14	4800	300	5100
✓ William A Stanfield	2	PT- N W Q	3	18	6	50		3800		3800
x Albert Haspman	3	PT- N W Q	3	18	6	96	40	6800	100	6900
✓ John E Coen	4	PT- S W Q	3	18	6	84	78	5500	800	6300
✓ Martha Utterback	5	PT- S E Q	3	18	6	44		3300		3300
✓ Marion Hollick	6	PT- S E Q	3	18	6	80		6000	1000	7000
Robert Colwell	7	PT- S E Q	3	18	6	6		450		450
✓ Albert & Gary Miles	8	PT- S E Q	3	18	6	17		1300	1300	2600
✓ Charles E Myers	9	PT- S W Q	3	18	6	48	70	3400		3400
✓ Winton O. Utterback	10	PT- S H	3	18	6	35		2450	800	3250
✓ Hamlet & Alice Smith	11	PT- E H	3	18	6	73	14	5100	1000	6100

SECTION No. 3

Congressional Township No. 18, R. 6

SCALE: Forty rods to an inch, or ten rods to a space, Congress Land, which is one mile square for a section.
Number of acres in this section, according to United States Survey, _____



Assessor's Plat-Book for

Township No.

FT. WAYNE FIG. CO. FT. WAYNE, IND.


NAMES OF OWNERS	Number on Plat	DESCRIPTION	Section	Township	Range	Acres	Hundredths	Value of Lands	Value of Improvements	Value of Lands and Improvements
Robert Rodman	1	PA-N 6 Q	1018	6	49	29	3600			3600
Charles Docterman	2	N W. Q	1018	6	160		8800	800		9600
Alfred Cary Miles	3	PA-N 6 Q	1018	6	91	59	7300			7300
Nora Dingersoll	4	PA-S 6 Q	1018	6	94		7500	600		8100
Nora Dingersoll	5	PA-N 6 Q	1018	6	5	26	375			375
Nancy J. Hughes	6	E H S E Q	1018	6	80		6400	1200		7600
Noah R. Myers	7	S W Q	1018	6	160		12800	1500		14300

7300
 1200
 1200
 9200

SECTION No. 10

Congressional Township No. 18, R. 6

SCALE: Forty rods to an inch, or ten rods to a space, Congress Land, which is one mile square for a section.
Number of acres in this section, according to United States Survey, _____



COUNTY, INDIANA, 19

Assessor's Plat-Book for

Township No.

PT. WAYNE CO. INDIANA

NAMES OF OWNERS	Number on Plat	DESCRIPTION	Section	Township	Range	Acres	Hundredths	Value of Lands	Value of Improvements	Value of Lands and Improvements
✓ Charles E. Hawthorn	1	Pt N E Q	11	18	6	13	39	1000		1000
✓ Abra Kaesner	2	Pt-N E Q	11	18	6	18	78	1500	200	1700
✓ Frank L & N. J. Herrow	3	Pt-N E Q	11	18	6	16	25	1300	900	2200
✓ Robert Caldwell	4	Pt-W H	11	18	6	120		9600	800	10400
✓ Nancy J. Hughes	5	Pt S W Q	11	18	6	40		3600		3600
✓ Charles B Myers	6	Pt-N H	11	18	6	159	50	13000	4500	17500
✓ James C & Robert McCormick	7	Pt-S H	11	18	6	61	50	4900	1200	6100
✓ James C McCormick	8	Pt-S H	11	18	6	31	75	2500		2500
✓ Robert McCormick	9	Pt-S H	11	18	6	63	50	5000		5000
✓ Della B Cedars	10	Pt-E H	11	18	6	110		9000	2000	11000

COUNTY, INDIANA, 19

Assessor's Plat-Book for

Township No.

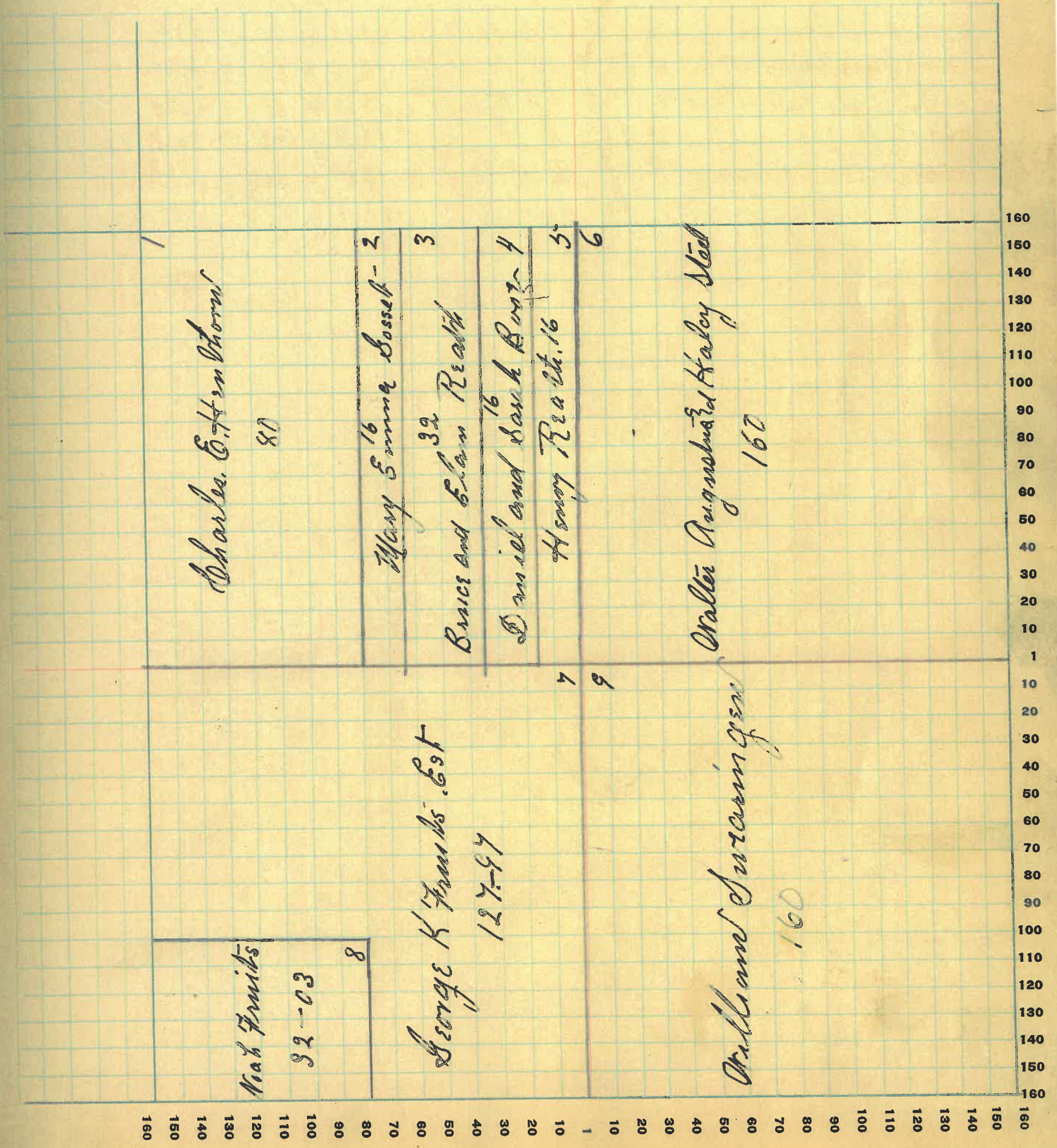
PT. WAYNE P.M. CO. PT. WAYNE, IND.

NAMES OF OWNERS	Number on Plat	DESCRIPTION	Section	Township	Range	Acres	Hundredths	Value of Lands	Value of Improvements	Value of Lands and Improvements
✓ Charles E. Henthorn	1	W H N W Q	12	18	6	80		6200	1200	7400
Mary Emma Susett	2	PT- N W Q	12	18	6	16		800		900
✓ Brdr Ed Elam Reath	3	PT- N W Q	12	18	6	32		1600	800	2400
Daniel and Sarah Boor	4	PT- N W Q	12	18	6	16		800	800	800
Henry Reath	5	PT- N W Q	12	18	6	16		900		900
Walter Ang Instn & Haley Steel	6	N E Q	12	18	6	160		12400	2000	14400
✓ George K. Fruits Est	7	PT- S W Q	12	18	6	97.97		10000	800	10800
Noah Fruits	8	PT- S W Q	12	18	6	32.03		2600	1100	3700
✓ William Swearingen	9	S E Q	12	18	6	160		12500	1200	13700

SECTION No. 12

Congressional Township No. 18, R. 6

SCALE: Forty rods to an inch, or ten rods to a space, Congress Land, which is one mile square for a section.
Number of acres in this section, according to United States Survey, _____



Assessor's Plat-Book for _____ Township No. _____

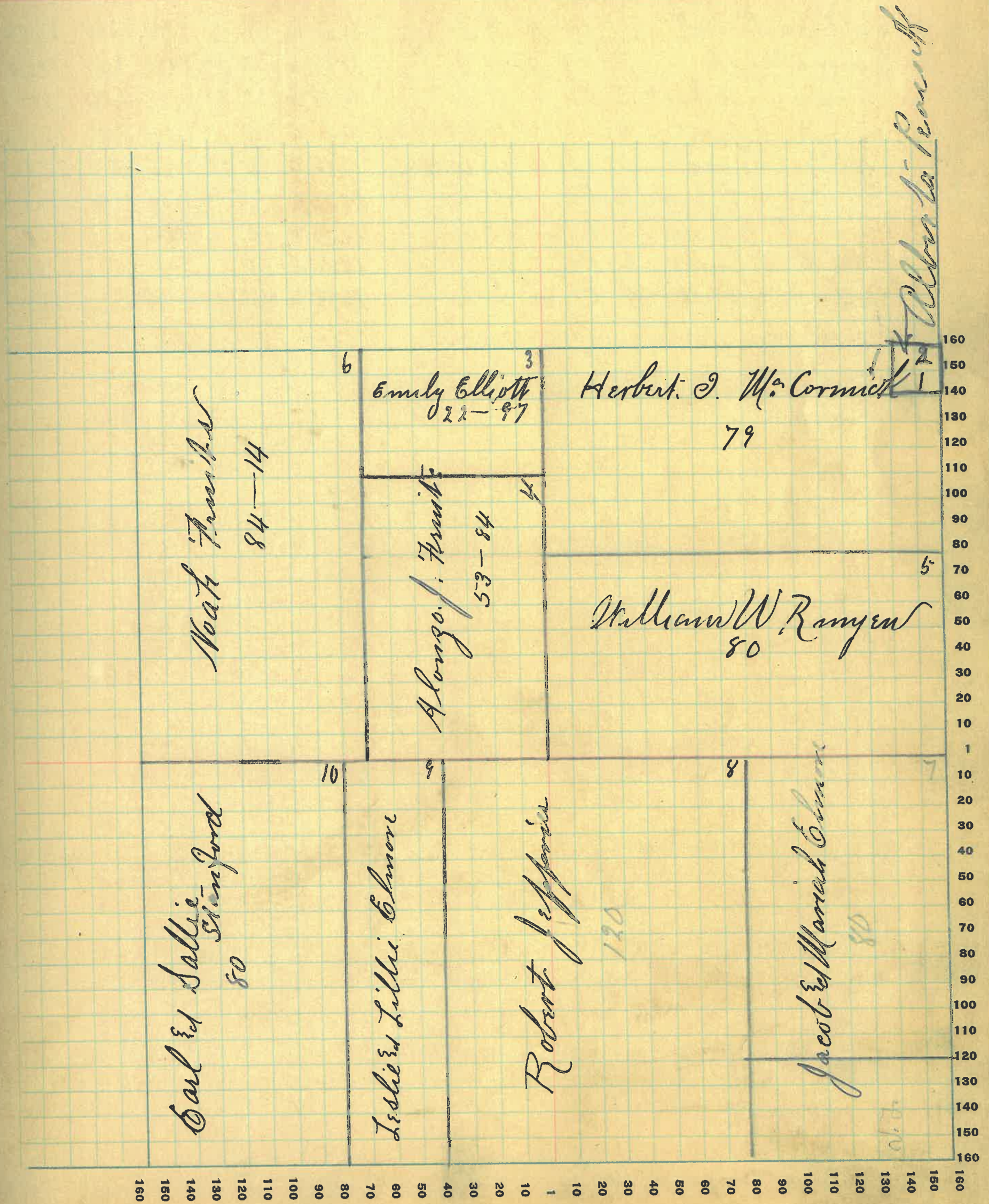
PT. WAYNE CO. FT. WAYNE, IND.

NAMES OF OWNERS	Number on Plat	DESCRIPTION	Section	Township	Range	Acres	Hundredths	Value of Lands	Value of Improvements	Value of Lands and Improvements
X Herbert J. McCormick	1	PT N E Q	13	18	6	79		6300	700	7000
✓ Alberta Peacock	2	PT N E Q	13	18	6	1		80	300	380
✓ Emily Elliott	3	PT N W Q	13	18	6	22	97	1700	250	1950
✓ Alonso J. Frantz	4	PT N W Q	13	18	6	53	84	2700	1000	3700
✓ William W. Ramsey	5	S H N E Q	13	18	6	80		6800		6800
Noah Frantz	6	PT N W Q	13	18	6	84	14	6700		6700
✓ Jacob & Mariah Elmore	7	S H S E Q	13	18	6	80		6300	800	7100
✓ Robert D. Jeffries	8	PT S. H.	13	18	6	120		9600	1500	11100
✓ Leslie & Lillie Elmore	9	PT S W Q	13	18	6	40		3400	300	3700
✓ Earl & Sallie Stanford	10	PT S W Q	13	18	6	80		6400	800	7200

SECTION No. 13

Congressional Township No. 18, R. 6

SCALE: Forty rods to an inch, or ten rods to a space, Congress Land, which is one mile square for a section.
Number of acres in this section, according to United States Survey, _____



COUNTY, INDIANA, 19

Assessor's Plat-Book for

Township No.

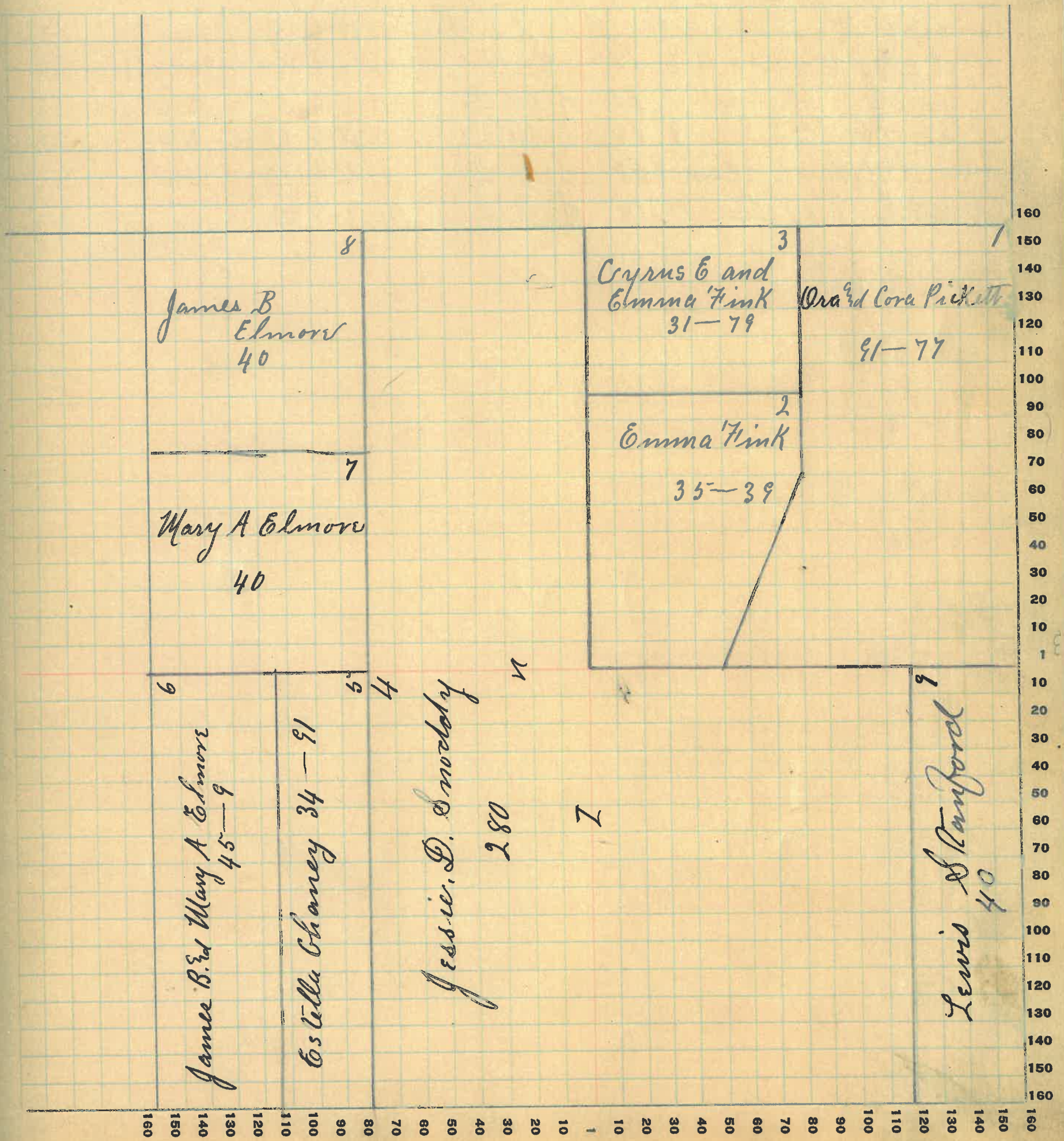
PT. WAYNE CO. PT. WAYNE, IND.

NAMES OF OWNERS	Number on Plat	DESCRIPTION	Section	Township	Range	Acres	Hundredths	Value of Lands	Value of Improvements	Value of Lands and Improvements
Orad Cora Pickett	1	PT-N E Q	14	18	6	91	77	7200	1200	8400
Emma Fink	2	PT-N E Q	14	18	6	35	39	2800	200	3000
Cyrus C & Emma Fink	3	PT-N E Q	14	18	6	31	79	2400	600	3000
Jessie D Snoddy	4	E.H.N.W 2 PT-SE 2	14	18	6	280		22000	1200	23000
Estella Cheney	5	PT-W H S W Q	14	18	6	34	91	2700	50	2750
James B. & Mary A. Elmore	6	PT-S W Q	14	18	6	45	9	3500	1000	4500
Mary A. Elmore	7	PT-N W Q	14	18	6	40		3150		3150
James B. Elmore	8	PT-N W Q	14	18	6	40		3150		3150
Lewis Stanford	9	P S E Q	14	18	6	40		3200		3200

SECTION No. 14

Congressional Township No. 18, R. 6

SCALE: Forty rods to an inch, or ten rods to a space, Congress Land, which is one mile square for a section.
Number of acres in this section, according to United States Survey, _____



COUNTY, INDIANA, 19

Assessor's Plat-Book for _____ Township No. _____

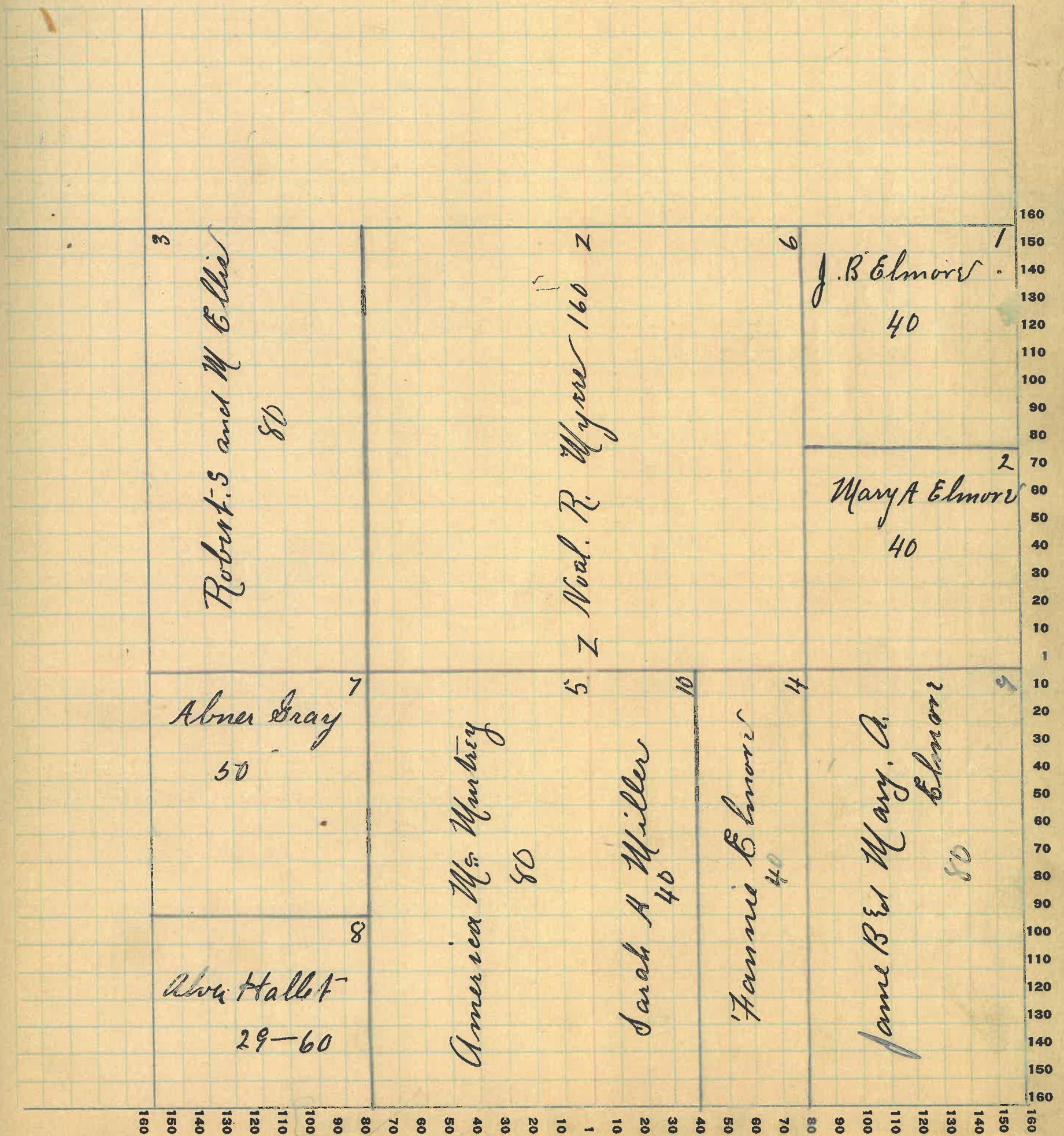
PT. WAYNE PLS. CO. FT. WAYNE, IND.

NAMES OF OWNERS	Number on Plat	DESCRIPTION	Section	Township	Range	Acres	Hundredths	Value of Lands	Value of Improvements	Value of Lands and Improvements
James B. Elmore	1	PT-N E Q	15	18	6	40		3150	1000	4150
Mary A. Elmore	2	PT-N E Qr	15	18	6	40		3150		3150
Robert S. M. Ellie	3	W H N W Q	15	18	6	80		5600	600	6200
Fannie Elmore	4	PT-S E Q	15	18	6	40		3000	700	3700
America M. Murtry	5	E H S W Q	15	18	6	80		6400	900	7300
Nah. R. Myers	6	PT-N H	15	18	6	160		12000	1300	13300
Abner S. Gray	7	PT-S W Q	15	18	6	50		3800	400	4200
Alva Hallett	8	PT-S W Q	15	18	6	29 60		2100		2100
James B. & Mary A. Elmore	9	PT-S E Q	15	18	6	80		6300		6300
Sarah A. Miller	10	PT-S E Q	15	18	6	40		300	700	3700

SECTION No. 15

Congressional Township No. 18, R. 6

SCALE: Forty rods to an inch, or ten rods to a space, Congress Land, which is one mile square for a section.
Number of acres in this section, according to United States Survey, 1



COUNTY, INDIANA, 19

Assessor's Plat-Book for _____ Township No. _____


WAYNE CO., FT. WAYNE, IND.

NAMES OF OWNERS	Number on Plat	DESCRIPTION	Section	Township	Range	Acres	Hundredths	Value of Lands	Value of Improvements	Value of Lands and Improvements
v. Homer Myers	1	S W ¹ / ₄ PA-S E ¹ / ₄ P N W ¹ / ₄	22	18	6	303		27000	3500	30500
v. Alva Hallett	2	PA- N W ¹ / ₄	22	18	6	97		8200	900	9100
Harry & Edna Ellingwood	3	E H S E ¹ / ₄	22	18	6	80		6400		6400
v. James B. Elmore	4	N E ¹ / ₄	22	18	6	160		12600	1400	14000

SECTION No. 22

Congressional Township No. 18, R. 6

SCALE: Forty rods to an inch, or ten rods to a space, Congress Land, which is one mile square for a section.
Number of acres in this section, according to United States Survey, _____



COUNTY, INDIANA, 19

Assessor's Plat-Book for

Township No.

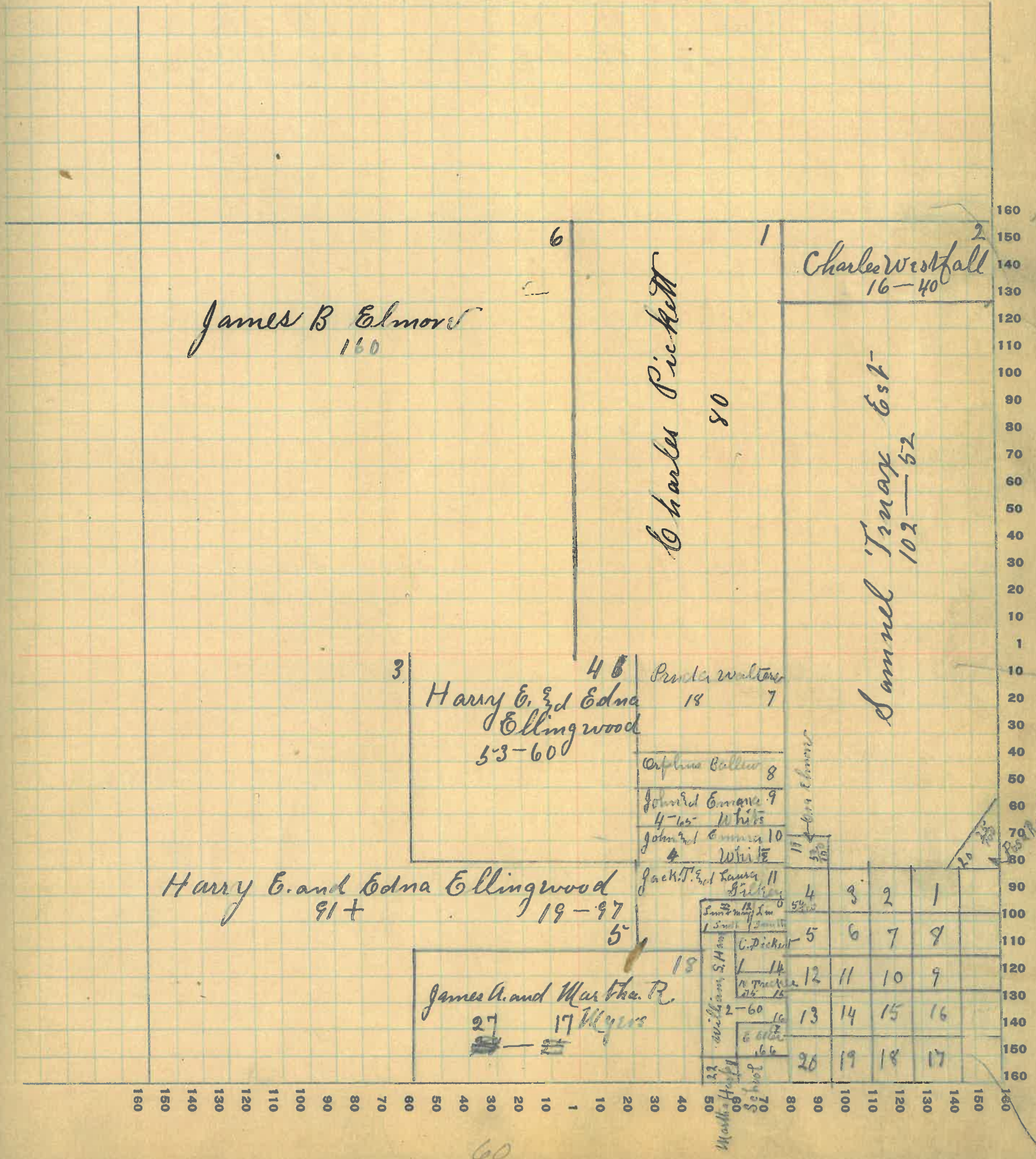
MAVIE PIR. CO. FT. WAYNE, IND.

NAMES OF OWNERS	Number on Plat	DESCRIPTION	Section	Township	Range	Acres	Hundredths	Value of Lands	Value of Improvements	Value of Lands and Improvements
✓ Charles Pickett	1	PT-N E 1/4	23	18	6	80		6200	1000	7200
✓ Charles Westfall	2	PT-N E 1/4	23	18	6	16	40	1200	600	1800
✓ Harry E. & Edna Ellingwood	3	PT-S W 1/4	23	18	6	91		7200	2000	9200
" " " " " " " "	4	PT-S H	23	18	6	53	60	3600		3600
" " " " " " " "	5	PT-S H	23	18	6	19	97	1300		1300
✓ James B. Elmors	6	N W 1/4	23	18	6	160		11700	500	12200
✓ Prude Walters	7	PT-S E 1/4	23	18	6	18		1400		1400
✓ Orphne Ballew	8	PT-S E 1/4	23	18	6	4	65	375	25	400
✓ John & Emma White	9	PT-S E 1/4	23	18	6	4	65	400	1000	1400
" " " " " " " "	10	PT-S E 1/4	23	18	6	4		300		300
✓ Zack T. & Laura Gilkey	11	PT-S E 1/4	23	18	6	8		600	300	900
✓ Linn & Mary Smith	12	PT-S E 1/4	23	18	6	1		100		100
✓ Charles Pickett	14	PT-S E 1/4	23	18	6	1		125		125
✓ Linn Smith	13	PT-S E 1/4	23	18	6		50	65	800	865
✓ Norvel Tucker	15	PT-S E 1/4	23	18	6		56	75	900	975
✓ William Ham	16	PT-S E 1/4	23	18	6	2	60	300	1100	1400
✓ William E. & S. Etter	17	PT-S E 1/4	23	18	6		66	85	1200	1285
✓ James A. & Martha Wynn	18	PT-S 1/2	23	18	6		28 25	2200	600	2800
✓ Ora Elmors	19	PT-S E 1/4	23	18	6		50	75	150	225
✓ Rosa Rush	20	PT-S E 1/4	23	18	6		25	50	500	550
✓ Samuel Truax Est	21	PT-E 1/2	23	18	6	102	52	7650	2000	9650
✓ Martha Harp	22	PT-S E 1/4	23	18	6	1	06	100		100

SECTION No. 23

Congressional Township No. 18, R. 6

SCALE: Forty rods to an inch, or ten rods to a space, Congress Land, which is one mile square for a section.
 Number of acres in this section, according to United States Survey, _____



60

COUNTY, INDIANA, 19__

Assessor's Plat-Book for _____

Township No. _____

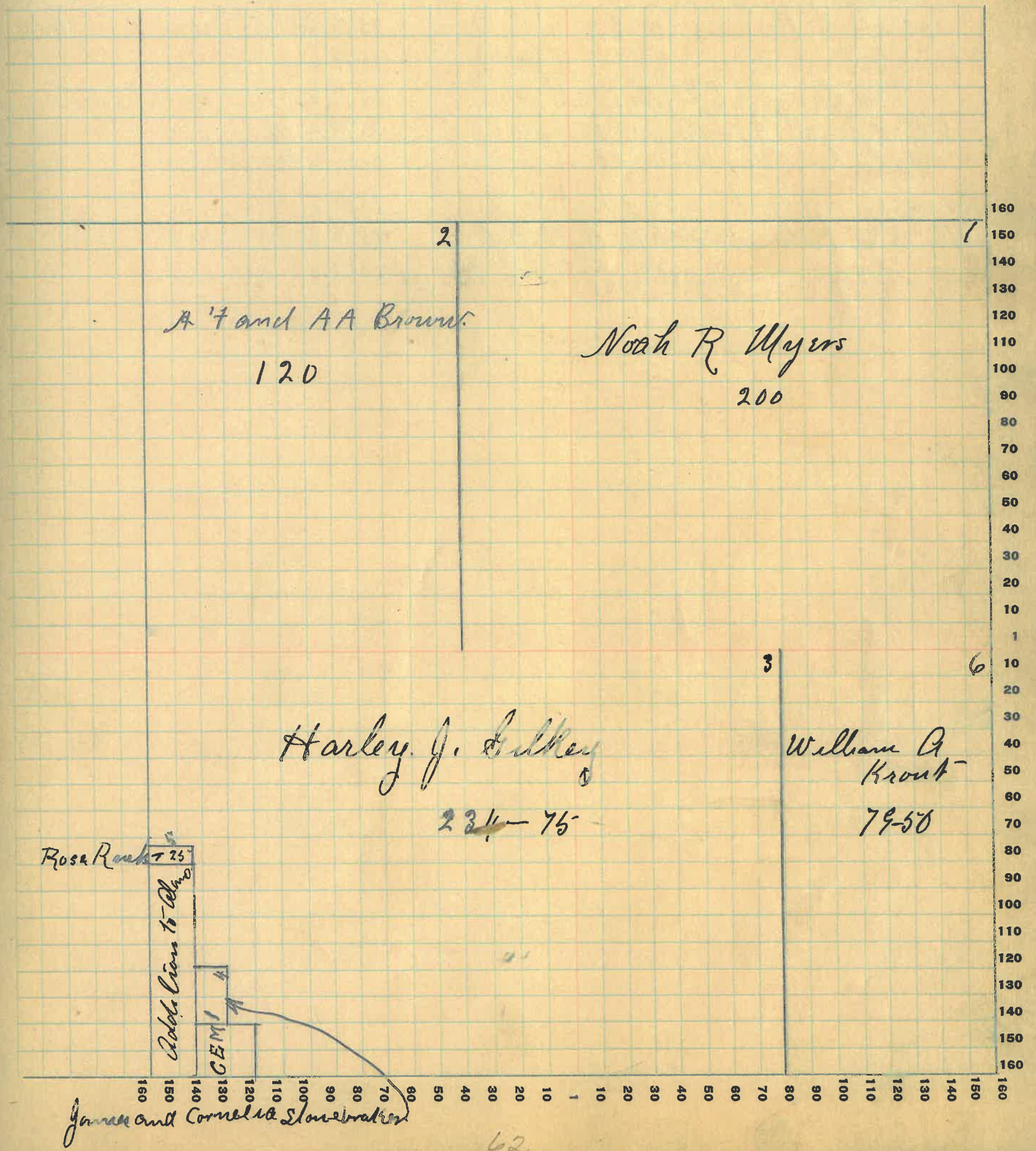
WAYNE TWP. CO. FT. WAYNE, IND.

NAMES OF OWNERS	Number on Plat	DESCRIPTION	Section	Township	Range	Acres	Hundredths	Value of Lands	Value of Improvements	Value of Lands and Improvements
✓ Noah R Myers	1	Pl- N H	24	18	6	200		15000	1000	16000
✓ A. H & A. H Brown	2	Pl- NW Q	24	18	6	120		8000	800	8800
✓ Harley J Gilkey	3	Pl- S. H.	24	18	6	234	75	16400	1200	17600
James & Cornelia Stambaugh	4	Pl- SW Q	24	18	6	1		85	75	160
✓ Rosa Trush	5	Pl- SW Q	24	18	6		25	50	100	150
✓ William Hroust	6	Pl- SE Q	24	18	6	79		584000	500	4500

SECTION No. 24

Congressional Township No. 19, R. 6

SCALE: Forty rods to an inch, or ten rods to a space, Congress Land, which is one mile square for a section.
Number of acres in this section, according to United States Survey, _____



COUNTY, INDIANA, 19

Assessor's Plat-Book for _____

Township No. _____


FT. WAYNE PLS. CO. FT. WAYNE, IND.

NAMES OF OWNERS	Number on Plat	DESCRIPTION	Section	Township	Range	Acres	Hundredths	Value of Lands	Value of Improvements	Value of Lands and Improvements
✓ Rosie and Nelson Rush	1	PT-W H	25	186	120	6000	800	6800		6800
✓ William S Heath	2	PT-N W Q	25	186	80	6400		6400		6400
✓ Samuel Kelsey	3	PT-N E Q	25	186	40	1600	500	2100		2100
✓ Newton Compton	4	E H N E Q	25	186	80	2800	700	3500		3500
✓ John S Bayless	5	PT-N E Q	25	186	40	1400		1400		1400
✗ Norvil Tucker	6	PT-S W Q	25	186	20	900		900		900
George & Emma Sparks	7	PT-S W Q	25	186	30	600	300	900		900
Joseph & Sarah Sparks	8	PT-S W Q	25	186	40	500		500		500
Wahala Sparks	9	PT-S W Q	25	186	40	350	50	400		400
✓ James Krout	10	PT-S E Q	25	186	76	950	100	1050		1050
✗ Mats S & Edw. M. M. M.	11	E H S E Q	25	186	80	1500		1500		1500
✓ Fred Hudson	12	PT-S E Q	25	186	4	50		50		50

SECTION No. 25

Congressional Township No. 18, R. 6

SCALE: Forty rods to an inch, or ten rods to a space, Congress Land, which is one mile square for a section.
Number of acres in this section, according to United States Survey, _____



Assessor's Plat-Book for

Township No.

PT. WAYNE CO. PT. WAYNE, IND.

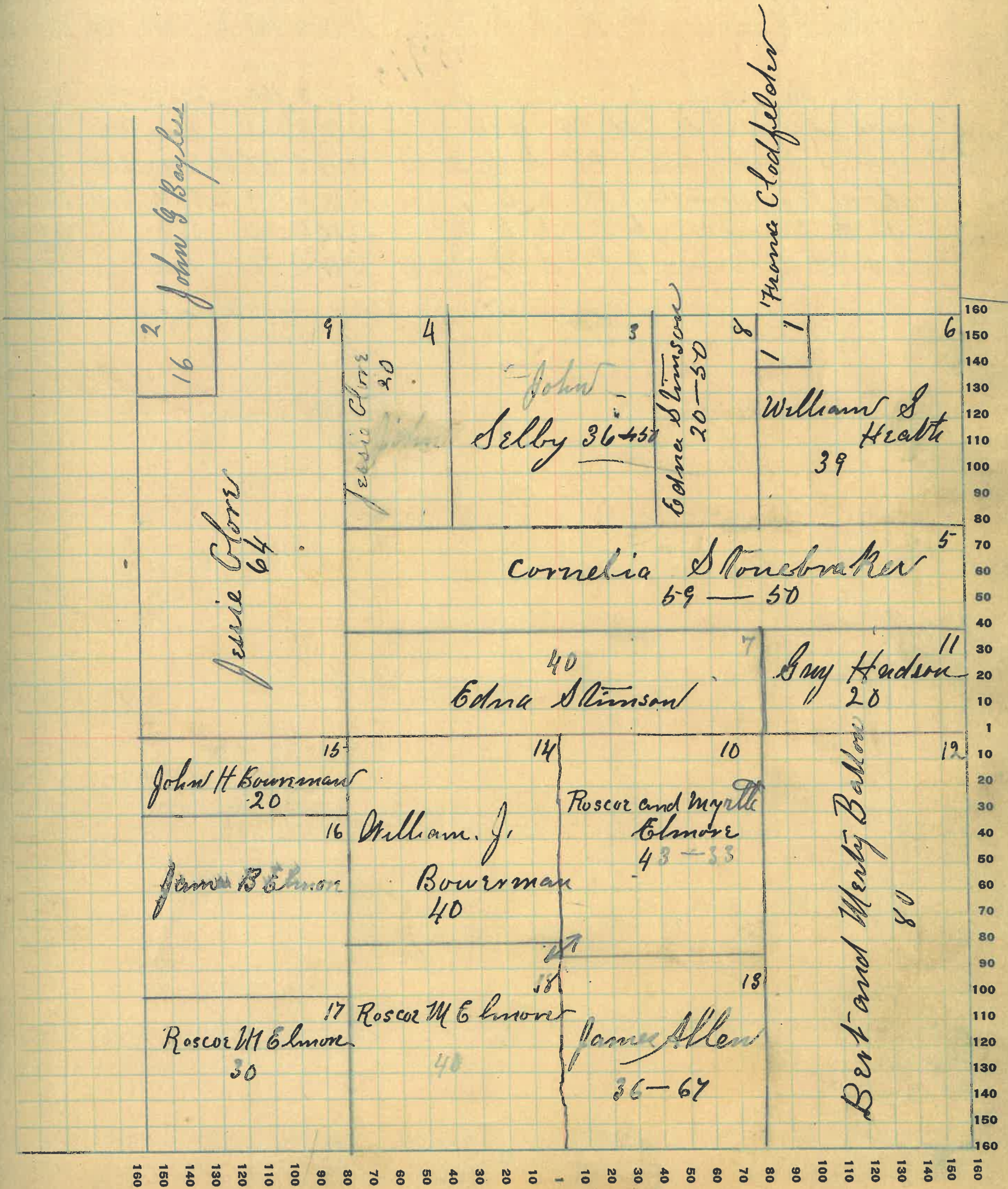
NAMES OF OWNERS	Number on Plat	DESCRIPTION	Section	Township	Range	Acres	Hundredths	Value of Lands	Value of Improvements	Value of Lands and Improvements
✓ Frona Clodfelder	1	PA-N E Q	26	18	6	50	75	800	875-	
✓ John S Bayless	2	PA-N W Q	26	18	6	16	1280	800	2080	
✗ John W & Ida Selby	3	PA-N H	26	18	6	36	50	2500	600	3100
✓ Jessie Cloer	4	PA-N W Q	26	18	6	20	1500	600	2100	
✓ Cornelia Stonebraker	5	PA-N H	26	18	6	59	50	4200	700	4900
✓ William S Heath	6	PA-N E Q	26	18	6	39	3100	1600	4700	
✓ Edna Stinson	7	PA-N H	26	18	6	40	2800		2800	
✓ Edna Stinson	8	PA-N E Q	26	18	6	20	50	1400		1400
✓ Jesse Cloer	9	PA-N W Q	26	18	6	64	5000		5000	
✓ Roscoe & Myrtle Elmore	10	PA-S E Q	26	18	6	43	33	2800		2800
✓ Guy Hudson	11	PA-N E Q	26	18	6	20	1400	800	2200	
✗ Bert & Mertie Patton	12	E H S E Q	26	18	6	80	4600	1000	5600	
✓ James Allen	13	PA-S E Q	26	18	6	36	67	2000	700	2700
✓ William Bowerman	14	PA-S W Q	26	18	6	40	2800	700	3500	
✓ John H Bowerman	15	PA-S W Q	26	18	6	20	1200	400	1600	
✓ James B Elmore	16	PA-S W Q	26	18	6	30	2160		2160	
✓ Roscoe W. Elmore	17	PA-S W Q	26	18	6	40	2000	800	2800	
✓ Roscoe W. Elmore	18	PA-S W Q	26	18	6	30	2250		2165	

\$85. off for roads

SECTION No. 26

Congressional Township No. 18, R. 6

SCALE: Forty rods to an inch, or ten rods to a space, Congress Land, which is one mile square for a section.
Number of acres in this section, according to United States Survey, _____



COUNTY, INDIANA, 19

Assessor's Plat-Book for _____ Township No. _____

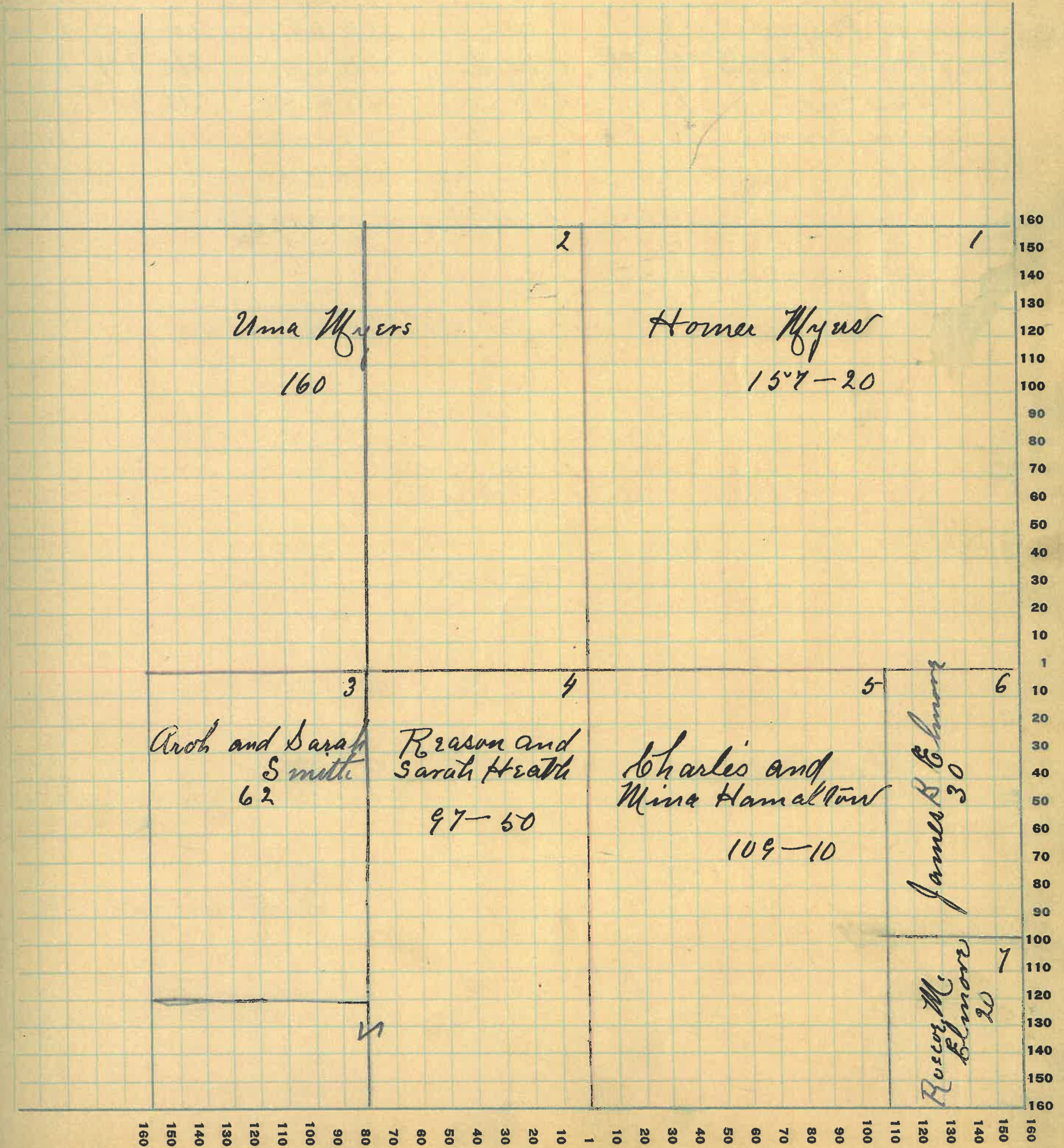
FT. WAYNE PLAT CO., FT. WAYNE, IND.

NAMES OF OWNERS	Number on Plat	DESCRIPTION	Section	Township	Range	Acres	Hundredths	Value of Lands	Value of Improvements	Value of Lands and Improvements
✓ Homer Meyers	1	NE Q	27	186	157	20	12000	50	12050	
* Arney Marshal	2	NW Q	27	186	160		13500	300	13800	
✓ Arch ^d Sarah Smith	3	PT-SW Q	27	186	62		4100	900	5000	
✓ Reason ^d Sarah Heath	4	PT-SW Q	27	186	97	50	8000	1200	9200	
Charles ^d Wina Hamilton	5	PT-SE Q	27	186	109	10	9000	1000	10000	
✓ James B Elmorr	6	P SE Q	27	186	30		2430		2430	
✓ Roscoe W Elmorr	7	P SE Q	27	186	20		1500		1500	

SECTION No. 27

Congressional Township No. 18, R. 6

SCALE: Forty rods to an inch, or ten rods to a space, Congress Land, which is one mile square for a section.
Number of acres in this section, according to United States Survey, _____



COUNTY, INDIANA, 19

Assessor's Plat-Book for

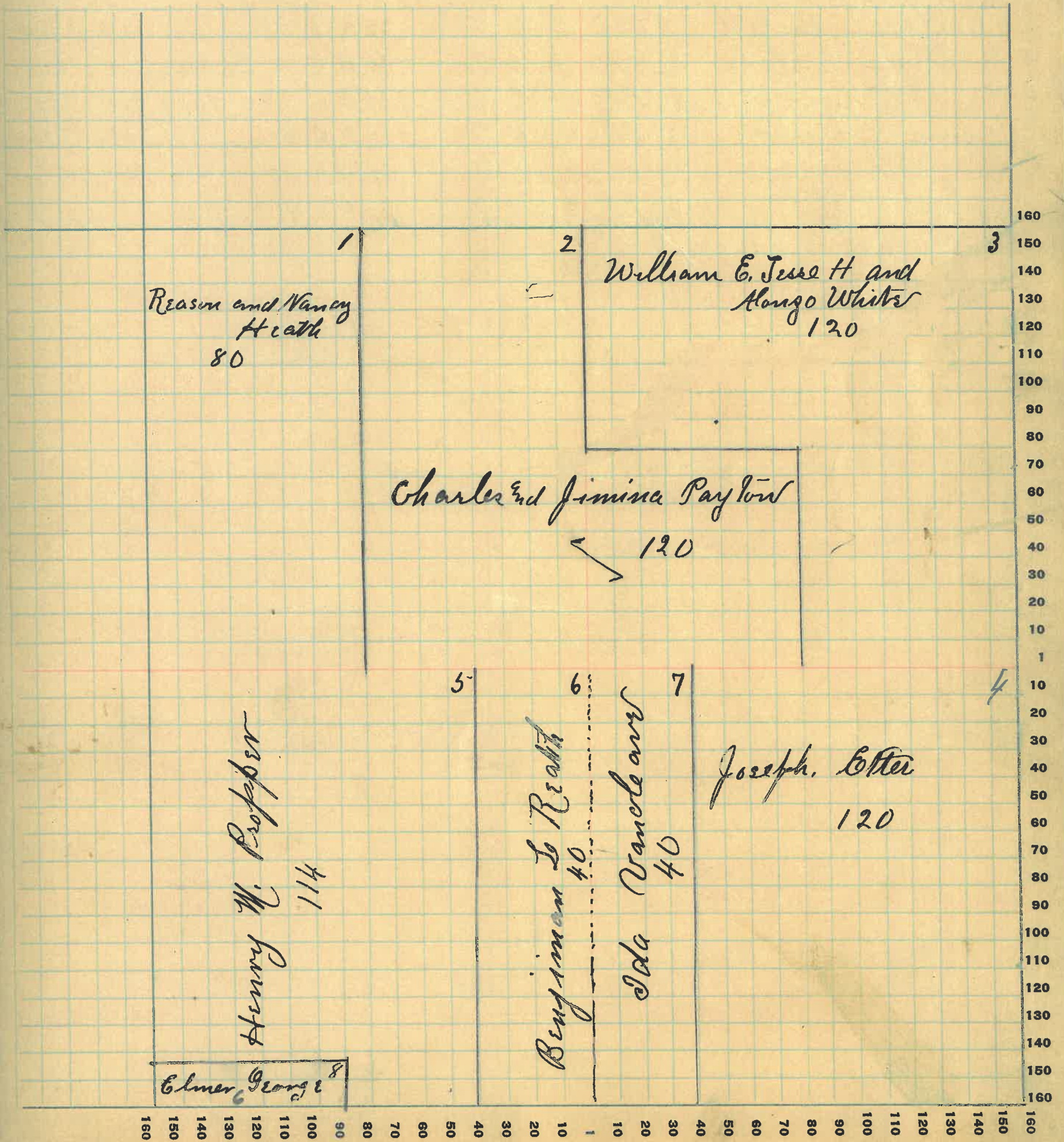
Township No.

NAMES OF OWNERS	Number on Plat	DESCRIPTION	Section	Township	Range	Acres	Hundredths	Value of Lands	Value of Improvements	Value of Lands and Improvements
✓ Reason & Nancy Heath	1	Pt - N. W Q	34	18	6	81		6000		6000
✓ Charles & Jimmie Payton	2	Pt - N H	34	18	6	120		9000	1000	10000
William E. Jewett & Alonzo White	3	Pt - N E Q	34	18	6	120		8000		8000
✓ Joseph E. Mer	4	Pt - S E Q	34	18	6	120		2400	600	3000
✓ Henry M. Propper	5	Pt - S W Q	34	18	6	114		2000	300	2300
✓ Benjamin Reath	6	Pt - S W Q	34	18	6	40		800	300	1100
✓ Ida Vanleave	7	Pt - S E Q	34	18	6	40		700	200	900
✓ Elmer George	8	Pt - S W Q	34	18	6	6		100		100

SECTION No. 34

Congressional Township No. 18, R. 6

SCALE: Forty rods to an inch, or ten rods to a space, Congress Land, which is one mile square for a section.
Number of acres in this section, according to United States Survey, _____



70

COUNTY, INDIANA, 19

Assessor's Plat-Book for

Township No.

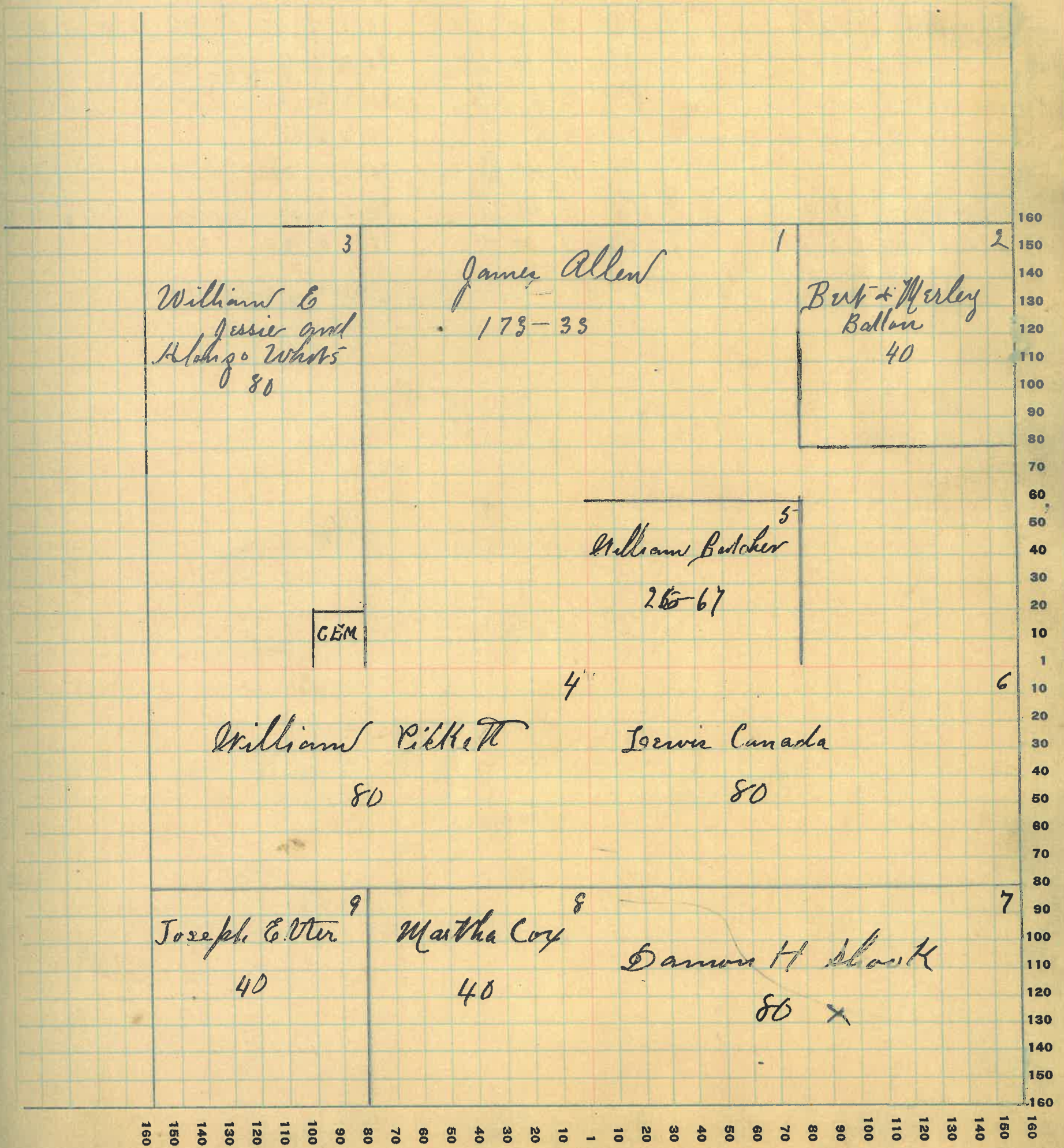
PT. WAYNE PLS. CO. PT. WAYNE, IND.

NAMES OF OWNERS	Number on Plat	DESCRIPTION	Section	Township	Range	Acres	Hundredths	Value of Lands	Value of Improvements	Value of Lands and Improvements
James Allen	1	PA-N H	35	18	6	173	33	2600		2600
Bert Ed Healy	2	PA-N E Q	35	18	6	40		600		600
William E. Jones	3	PA-N W Q	35	18	6	80		4000	1200	5200
William Pickett	4	PA-S W Q	35	18	6	80		1700	300	2000
William Butcher	5	PA-N E Q	35	18	6	26	67	500	100	600
Lewis Canada	6	PA-S E Q	35	18	6	80		1600	400	2000
Dann H Shook	7	PA-S E Q	35	18	6	80		1200	200	1400
Margret L Cox	8	PA-S W Q	35	18	6	40		480	200	680
Joseph Etter	9	PA-S W Q	35	18	6	40		400		400

SECTION No. 35

Congressional Township No. 18, R. 6

SCALE: Forty rods to an inch, or ten rods to a space, Congress Land, which is one mile square for a section.
Number of acres in this section, according to United States Survey, _____



COUNTY, INDIANA, 19

Assessor's Plat-Book for _____ Township No. _____

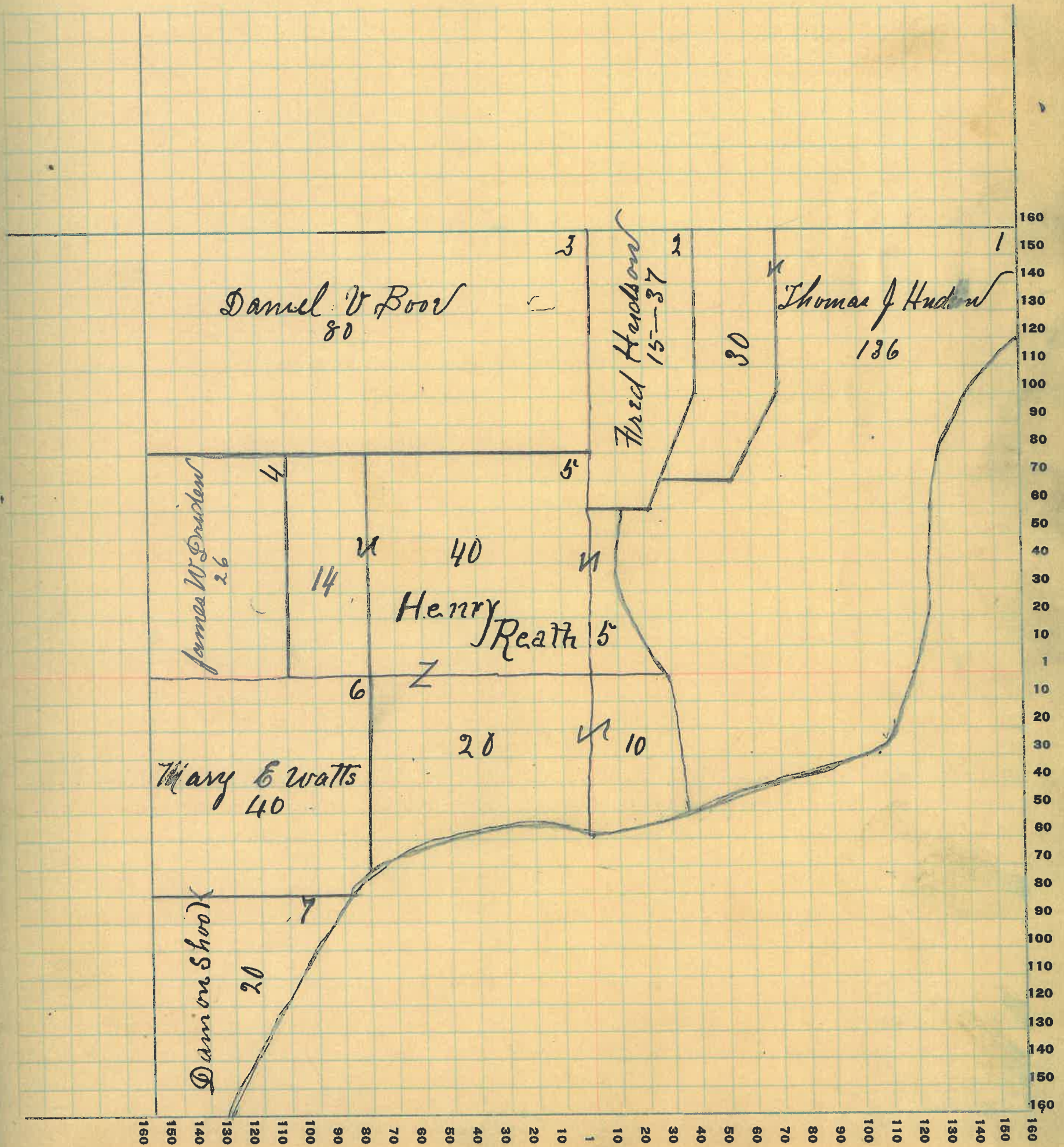
PT. WAYNE PLS. CO. PT. WAYNE, IND.

NAMES OF OWNERS	Number on Plat	DESCRIPTION	Section	Township	Range	Acres	Hundredths	Value of Lands	Value of Improvements	Value of Lands and Improvements
✓ Thomas J Hudson	1	Plat - E H	3618	6	186	2250	700	2950		
✓ Fred Hudson	2	Plat - NE Q	3618	6	15-37	250		250		
D W rd Sarah Boov	3	Plat - N E Q	3618	6	80	1000	300	1300		
James W Driden	4	Plat - N W Q	3618	6	26	125		125		
✓ Henry Reath	5	Plat - N W Q	3618	6	40	275	150	425		
✓ " " " " "		Plat - N W Q	3618	6	14	75		75		
✓ " " " " "		Plat - N E Q	3618	6	5	25		25		
✓ " " " " "		Plat - S E Q	3618	6	10	45		45		
✓ " " " " "		Plat - S W	3618	6	20	180		180		
× Mary E Wats	6	Plat - S W Q	3618	6	40	300	25	325		
× Dandan Shook	7	Plat - S W Q	3618	6	20	300		300		

SECTION No. 36

Congressional Township No. 18, R. 6

SCALE: Forty rods to an inch, or ten rods to a space, Congress Land, which is one mile square for a section.
Number of acres in this section, according to United States Survey, _____



74

Assessor's Plat-Book for Township No.

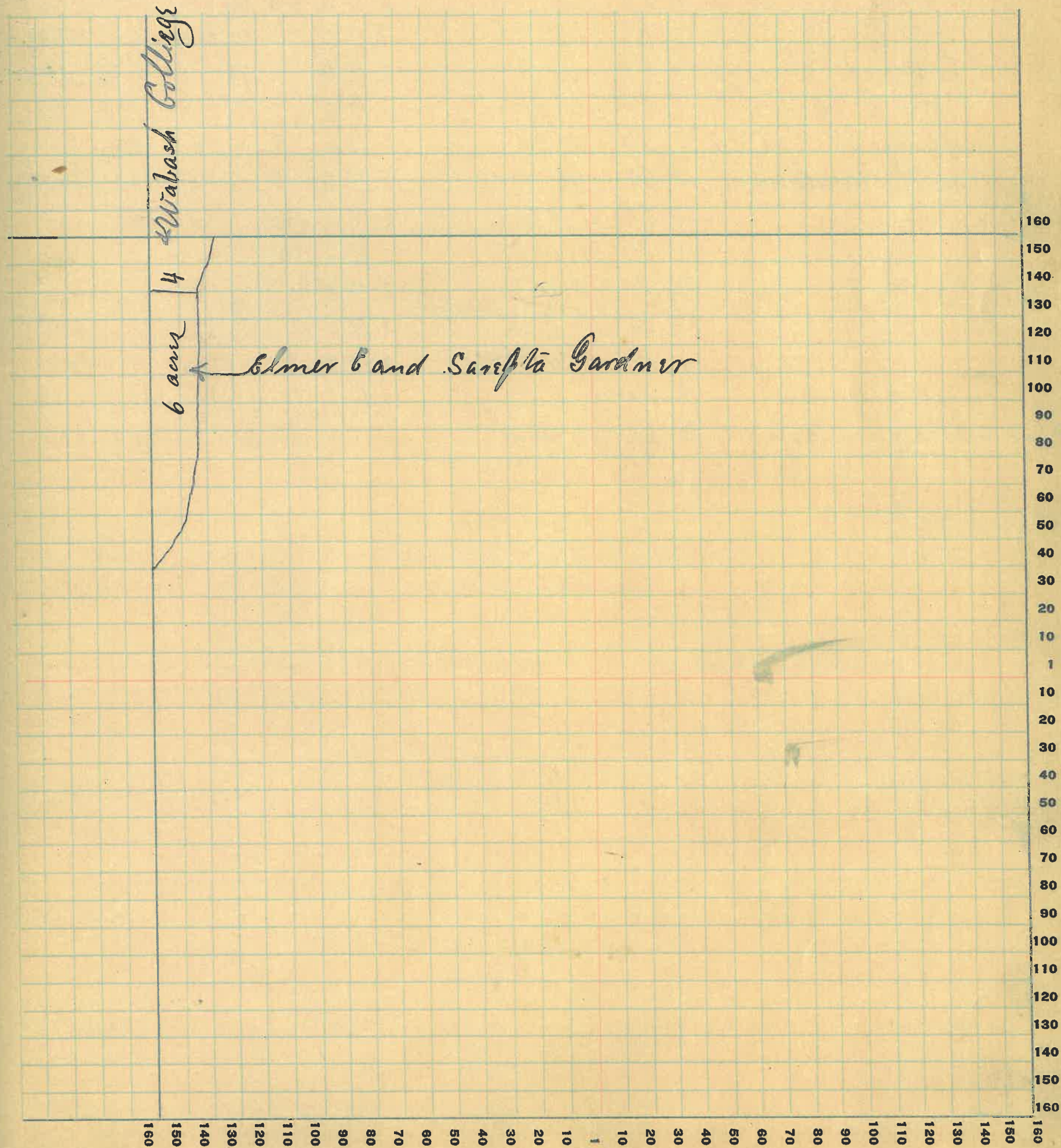
FT. WAYNE PLO. CO. FT. WAYNE, IND.

NAMES OF OWNERS	Number on Plat	DESCRIPTION	Section	Township	Range	Acres	Hundredths	Value of Lands	Value of Improve-ments	Value of Lands and Improve-ments
*Elmer Ed Sarpta - Gardner	1	PA-NW Q	1	176	6	6		50		50
Wabash College	2	PA-NW Q	1	176	4			00		00

SECTION No. 1

Congressional Township No. 17, R. 6

SCALE: Forty rods to an inch, or ten rods to a space, Congress Land, which is one mile square for a section.
Number of acres in this section, according to United States Survey, _____



Assessor's Plat-Book for

Township No.

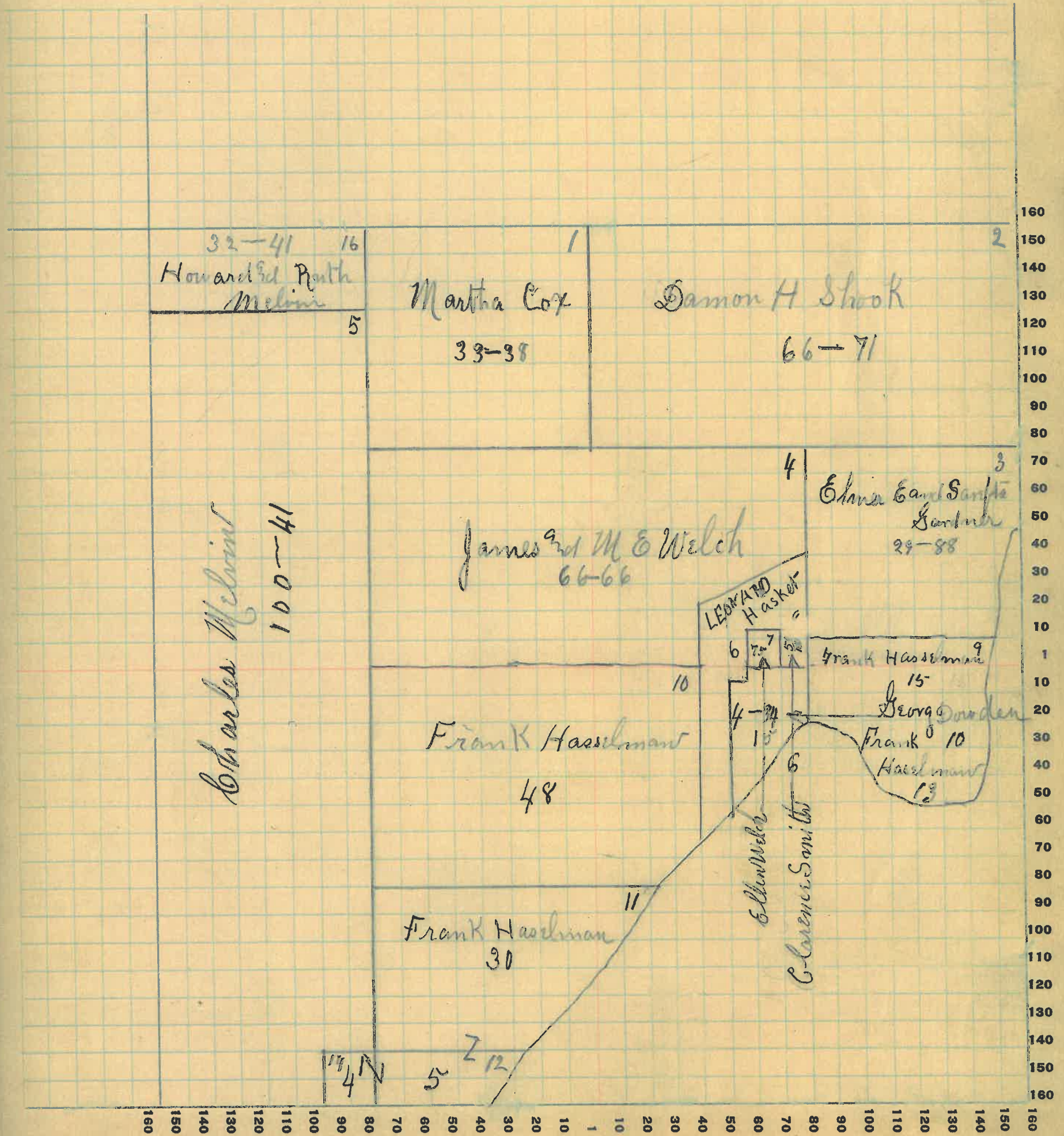
WAYNE CO. IN. WAYNE, IND.

NAMES OF OWNERS	Number on Plat	DESCRIPTION	Section	Township	Range	Acres	Hundredths	Value of Lands	Value of Improvements	Value of Lands and Improvements
x Martha Cox	1	PA-NWQ	2	176	33	38	330			330
x Damon H Shook	2	PA-N 6 Q	2	176	66	71	1000			1000
Helmer to Ed Sarsstad Shook	3	PA-N 6 Q	2	176	28	88	450	200		650
James and M. E. Welch	4	PA-N H	2	176	66	66	750	250		1000
Charles Melvin	5	PA-W H	2	176	100	41	1500			1500
x Claremer Smith	6	PA-N H	2	176		50	40	75		115
Mary E. Welch	7	PA-N H	2	176		75	55	100		155
Leonard W Haskett	8	PA-E H	2	176	6		150	300		450
Frank Hasselman	9	PA-W H	2	176	15		160	100		260
" " " " " "	10	PA-SWQ	2	176	48		450	300		750
" " " " " "	11	PA-SWQ	2	176	30		300			300
" " " " " "	12	PA-SWQ	2	176	5		125			125
" " " " " "	13	PA-SEQ	2	176	10		500			500
" " " " " "	14	PA-SWQ	2	176	4		50			50
George Dowden	15	PA-SEQ	2	176	4	39	200	200		400
Howard and Ruben Melvin	16	PA-NWQ	2	176	32	41	500	300		800

SECTION No. 2

Congressional Township No. 17, R. 6

SCALE: Forty rods to an inch, or ten rods to a space, Congress Land, which is one mile square for a section.
Number of acres in this section, according to United States Survey, _____



COUNTY, INDIANA, 19

Assessor's Plat-Book for _____ Township No. _____

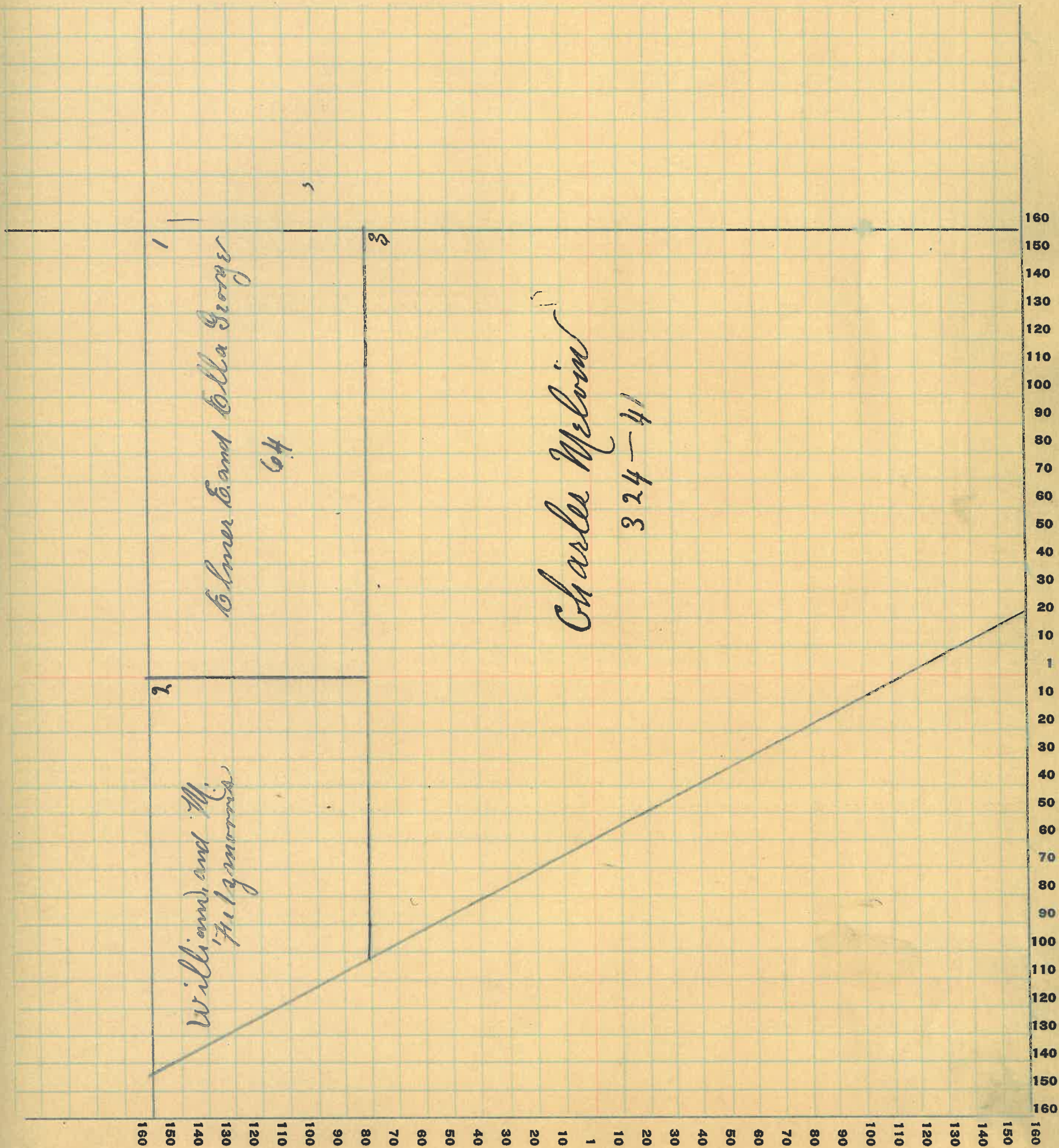
W. WAYNE PLO. CO. FT. WAYNE, IND.

NAMES OF OWNERS	Number on Plat	DESCRIPTION	Section	Township	Range	Acres	Hundredths	Value of Lands	Value of Improve-ments	Value of Lands and Improve-ments
Elmer E. and Ella George	1	PT-NWQ	3	176		64	600		600	
William Ed M Fitzmorris	2	PT-SWQ	3	176		40	400		400	
Charles Melvin	3	PT-NHPT-SH	3	176		324 1/2	6000	500	6500	

SECTION No. 3

Congressional Township No. 17, R. 6

SCALE: Forty rods to an inch, or ten rods to a space, Congress Land, which is one mile square for a section.
Number of acres in this section, according to United States Survey, _____



COUNTY, INDIANA, 19

Assessor's Plat-Book for

Township No.


WAYNE PLO. CO. FT. WAYNE, IND.

NAMES OF OWNERS	Number on Plat	DESCRIPTION	Section	Township	Range	Acres	Hundredths	Value of Lands	Value of Improvements	Value of Lands and Improvements
Frank Hasselman	1	PA - N. W. Q.	11	176	30			450	500	950

SECTION No. 11

Congressional Township No. 17, R. 6

SCALE: Forty rods to an inch, or ten rods to a space, Congress Land, which is one mile square for a section.
Number of acres in this section, according to United States Survey, _____



COUNTY, INDIANA, 19

Assessor's Plat-Book for _____

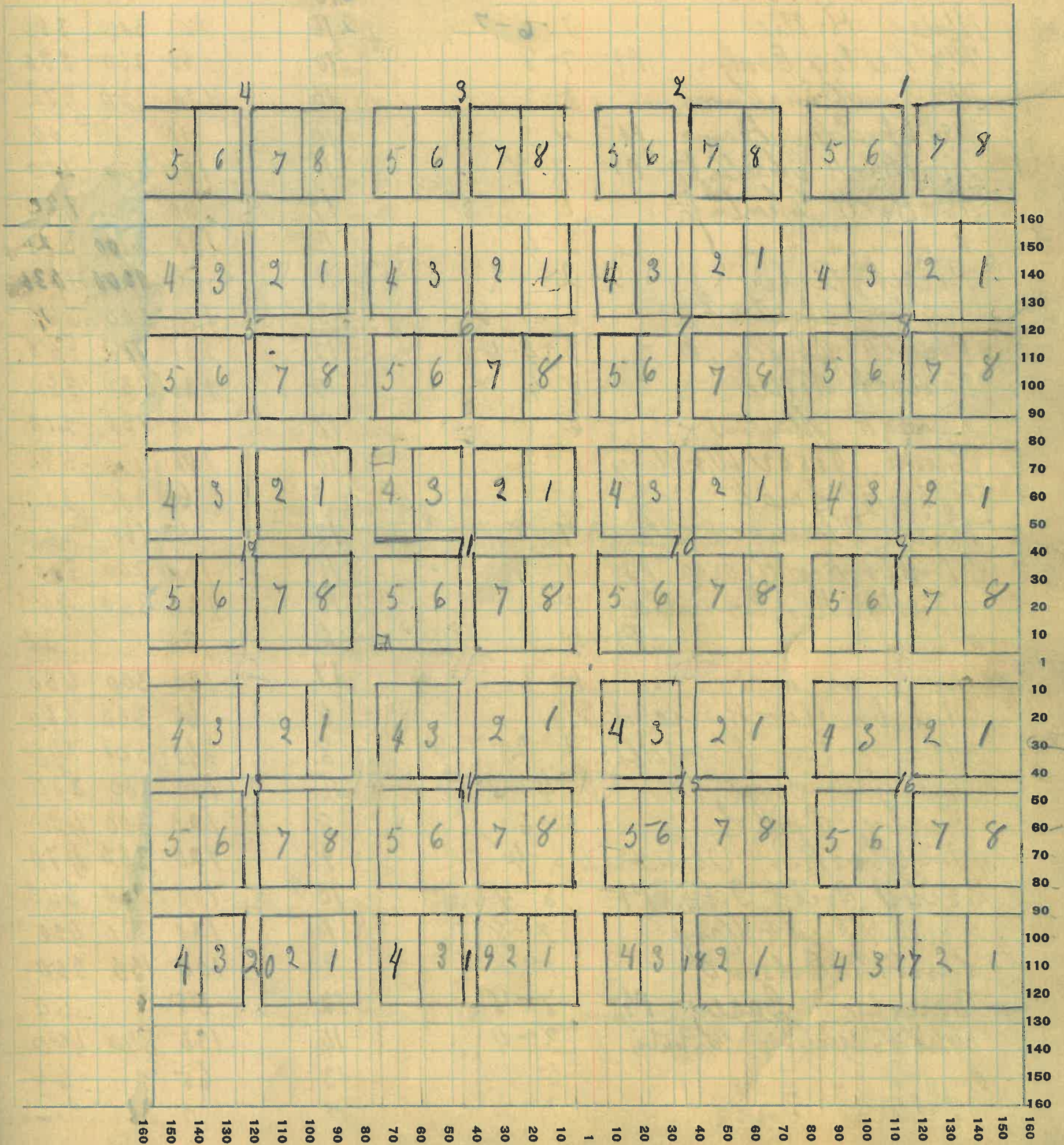
Township No. _____

NAMES OF OWNERS	Number on Plat	DESCRIPTION	Section	Township	Range	Acres	Hundredths	Value of Lands	Value of Improvements	Value of Lands and Improvements
Ammerman and Ella BLOCK										
Ammerman Willard Ella	PA-1	207-No	5				20		20	
Anglin Charles		1-2-3 and 4	7				240	50	290	
Baller Orphus		3-6	6				120	425	545	
Brown A-H-A		5-6-7	2				170	800	970	
Bell Ben. F. Sarah, E.		3-4	18				120	150	270	
Bell Edna Florence		3	17				60	320	380	
Bourman Ira	PA-5-6		9				50	50	100	
Clorr Ada		1-2	20				120	2500	2620	
Clodfelder Frank		3-4	20				120		120	
Deet Charles, B.		3 4	5				120	400	520	
Ester William E	PA-5		11				30	1000	1030	
Elmore Leslie	PA-7		12				45		45	
Elmore Ora		5-6-7-8	4				240	700	940	
Fulwider William		2	6				60	100	160	
Fruits Samuel & Kate		2-4	7				120	200	320	
Fruits John & Margaret		3-6	11				140	400	540	
George Elmer		3-4	8				110	150	260	
Graffitt Margaret, M.		3-4	13				140	800	940	
Grimes John H.		5-6	1				120	200	320	
Grimes H. C. & George		8	2				60	450	510	
Hybarger Roland Leroy		2	18				60	440	500	
Heath Stanley	PA-7		11				40	100	140	
Hamen Mary E		1	10				50	100	150	
Hancock George		5-6	10				130	175	305	
Hybarger Sarah E		7-8	15				130	900	1030	
" " " " "	PA-5-6		16				65	100	165	
Harp Martha	PA-5-6		9				50		50	
" " " " "	PA-5		11				50	125	175	
Irons Martha, J.		1-2	13				140		140	
Krout James, W.		8	13				65	500	565	
Krout Robert		3-4	19				130	800	930	
Kramer Rebecca		7-8	7				120	357	470	
Lantim Oland		6	13				57		57	
Miller Sarah, A.		7	9				60	350	410	

SECTION No. _____

Congressional Township No. _____, R. _____

SCALE: Forty rods to an inch, or ten rods to a space, Congress Land, which is one mile square for a section.
Number of acres in this section, according to United States Survey, _____



COUNTY, INDIANA, 19

Assessor's Plat-Book for

Township No.

NAMES OF OWNERS	Number on Plat	DESCRIPTION	Section	Township	Range	Acres	Hundredths	Value of Lands	Value of Improvements	Value of Lands and Improvements
x Miles Mary J.		Lot No 6-7					Block 1	80		80
v Maxwell Laura A		7-8				14		130	125	255
v Mathes Clara	PT-	7-8				10		50		50
v Mathes Martin		1-2				16		120	150	270
v Miles Hettie		7-8				16		80	300	380
v Mrs Freeley Evelyn	PT-	7-8				10		80	250	330
v Mrs Jenkins Emma		1-2				15		120	250	370
v Mrs Spadden Hanna	PT-	4				10		10		10
v Newkirk Charles J.	PT-	7-8				11		120	600	720
v Newkirk Charles		1				19		60		60
v " " " " " "		3-4				15		140	200	340
x Priest Arley		2				10		60	120	180
v Payton Charles E. J.		6-7-8				3		180	500	680
v Peckett Charles E.		3-4-5-6				12		250	700	950
v Peacock Nettie		5-6				14		130	250	380
v Parrott Martin		4				17		60	150	210
v Rush Jess V. W. + Mary		1-2				14		140	450	590
v Roberts Sarah		5				3		60	300	360
v Risk Thama + Clara	PT-	7-8				12		50	150	200
v Stonebraker Rebecca	PT-	1-2				11		100	200	300
v Stonebraker Cornelia		1-2				18		130	350	480
v " " " " " " " "	PT-	4						30		30
v " " " " " " " "		1-2				17		130	300	430
v Stonebraker Harriet + E. I.						6		60	300	360
v Stonebraker David A.		1-2-7-8				8		240	500	740
v Smith Susan A.		3-4 and PT-5-6				16		180	200	380
v Selby Irl S.		5-6				8		120	300	420
v Stonebraker Clandia L.		3-4				9		120	350	470
v Selby Irl + Ida	PT-	3-4				10		100	250	350
v Selby Fred + Mary		7-8				1		120	300	420
v Smith Edson		1-2				9		100	150	250
v Waughmire Casey	PT-	7-8				12		50		50
v White's William Mahala		3-4				14		130	350	480
v " " " " " " " "		5				13		65		65
v Walters Prude		1-2				12		140	360	500

Assessor's Plat-Book for

Township No.

FT. WAYNE PLG. CO. FT. WAYNE, IND.

NAMES OF OWNERS	Number on Plat	DESCRIPTION	Section	Township	Range	Acres	Hundredths	Value of Lands	Value of Improvements	Value of Lands and Improvements
		Lot. No's		Block						
✓ Westfall Newton		8				9		50 225-	275-	
X Willis William H Pt-		4-5-				6		70 100	170	
Westfall Mary A,		1-2-3				5-		225-450	675-	
✓ Young W. Pt.		7				13		65 500	566-	

Assessor's Plat-Book for _____ Township No. _____

NAMES OF OWNERS	Number on Plat	DESCRIPTION	Section	Township	Range	Acres	Hundredths	Value of Lands	Value of Improvements	Value of Lands and Improvements	
✓ Bank, Mary, J.		1-2-3-4-5-					Block	5	200	350	550
✓ Wagner, Leon, D.		1-2 Pt 9-10						4	120	350	470
✓ Hunt-Thomas Est.		Pt 9-10						4	40	150	190
✓ Krout-Charlestt		3-4-5-6-7-8						2	190	50	240
✓ Krout-Williams A.		Pt 6-7-8						4	75	300	375
✓ Langader, Isa.		1-2-3						1	120	400	520
✓ " " " " " "		1-2						2	80	100	180
✓ Stonebraeker ^{Comelia}		1-2-8-9-10						3	175	500	675
" " " " " "		5-6-7						3	120	50	170
✓ White will & Mahala		9-10						2	80		80
✓ Jeffries, Robert, D.		3-4-5, Pt 6-7-8						4	250	400	650
✓ Hybarger, Charles, E.		3-4						3	100		100
✓ Miles, Jane		4-5						1			

SECTION No. _____

Congressional Township No. _____, R. _____

SCALE: Forty rods to an inch, or ten rods to a space, Congress Land, which is one mile square for a section.
Number of acres in this section, according to United States Survey, _____

