

PLAT BOOK  
1928

Ripley Twp.

Montgomery County

Assessor's Plat Book  
Ripley Township  
Montgomery County,  
Indiana

1928

---

Last Name	First Name	Page	Notes
Aetna Life Insurance Co		7, 8, 63, 64, 69, 70	
Alamo		60	an addition
Alamo		82	Plat of
Alamo		86	plat section
Alamo Telephone Co		84	Alamo
Allen	James	63, 64, 69, 70	estate
Alvey	Harvey and Sylvia	23, 24	
American Security Co of Crawfordsville		69, 70, 75, 76	
Ammerman	Wm and Ella	81	Alamo
Anglin	Charley	81	Alamo
Ballen	Orpheus	57, 58	
Ballen	Orpheus	81	Alamo
Banks	Carrie S	19, 20	
Bannon	Ernest	25, 26	
Bard	A E	7, 8	
Bard	A E and Anna	5, 6	
Bard	Albert E	5, 6	
Bard	Ida	5, 6, 7, 8	
Bard	Rosa	5, 6, 7, 8	
Batton	Bert and Merlie	25, 26	
Bayless	John G	61, 62, 63, 64	
Beck	Calvin	11, 12	
Bell	B and Sarah E	81	Alamo
Bell	E and Florence	81	Alamo
Booe	D V and Sarah	71, 72	
Booe	Daniel and Sarah	47, 48	
Bowerman	Iva	81	Alamo
Bowerman	John H	63, 64	
Bowerman	William	63, 64	
Brown	A and A A	81	Alamo
Brown	C E and Della	69, 70	
Burk	Morah H	81	Alamo
Casey	Daniel	81	Alamo
Cedars	Della B	45, 46	
cemetery		4, 26, 46, 60, 70	
church		4	
Clevenger	Wm R	11, 12	
Clodfelter	Frona	63, 64	
Clodfelter	Frona	81	Alamo
Clore	Ada	81	Alamo
Clore	Jesse	63, 64	
Clore	Jessie	63, 64	
Coen	John E	41, 42	
Colwell	Robert	41, 42, 43, 44, 45, 46	
Compton	Newton	61, 62	
Cornell	Wm R and Nora	33, 34	
Crawfordsville Trust Co		9, 10, 23, 24	
Davidson	J F and Nina	3, 4	
Davis	Charles	1, 2	
Davis	Charles C	5, 6	
Davis	Raymon R and Moris S	5, 6	
Davis	Simon Clifford	21, 22	
Deets	Charles B	81	Alamo
Dennison	Odis B	65, 66	
Docterman	Charles	43, 44	
Dodd	Frank	15, 16	
Doherty	Edna	67, 68	
Dowden	George	75, 76	
Driden	James W	71, 72	
Ellingwood	Edna A	65, 66	
Ellingwood	H and E	57, 58	
Ellingwood	Harriet and E C	65, 66	
Ellingwood	Harry and Edna	55, 56	
Elliott	Emila	49, 50	
Ellis	Robert S and Minnie	53, 54	
Elmore	Fannie	53, 54	
Elmore	J and Maria	49, 50	
Elmore	J B and Mary	53, 54	
Elmore	James B	53, 54, 55, 56, 57, 58, 63, 64, 65, 66	
Elmore	James B	81	Alamo
Elmore	James B and Mary A	51, 52	
Elmore	Lavina	31, 32	
Elmore	Leslie	81	Alamo
Elmore	Leslie and Lillie	49, 50	
Elmore	Mary A	51, 52, 53, 54	
Elmore	Ora	57, 58	
Elmore	Ora	81	Alamo
Elmore	Roscoe and Myrtle	63, 64	
Elmore	Roscoe M	59, 60, 63, 64, 65, 66	
Etter	Joseph	67, 68, 69, 70	
Etter	Wm E	81	Alamo
Etter	Wm E and Sattie	57, 58	

Fetterhoff	Larry M and Ida	1, 2	
Fink	Catherine	3, 4	
Fink	Cyrus and Emma	51, 52	
Fink	Cyrus E	3, 4	
Fink	Emma	51, 52	
Fitzmorris	Wm and M	77, 78	
Folick	Marion	41, 42	
Fowler	George M	25, 26	
Fruits	Alonzo J	49, 50	
Fruits	George K	47, 48	estate
Fruits	Noah	47, 48, 49, 50	
Fruits	Samuel and Katie	81	Alamo
Fullenwider	Wm	81	Alamo
Galloway	Alice and Robert	9, 10	
Gardner	David M	13, 14, 15, 16	
George	Elmer	67, 68	
George	Elmer and Ella	77, 78	
George	James	81	Alamo
Gilkey	Harley J	59, 60	
Gilkey	Jack T and Laura	57, 58	
Gillis	Catherine	33, 34, 35, 36	
Gossett	Mary Emma	47, 48	
Gray	Abner S	53, 54	
Grey	Minnerva	39, 40, 41, 42	estate
Griffith	Margaret	81	Alamo
Grimes	H and Geo M	81	Alamo
Grimes	John H	81	Alamo
Gulick	Roscoe E	9, 10	
Hadley	Everard F	21, 22, 27, 28	
Hallem	James M and Fannie	11, 12, 21, 22	
Hallett	Alva	53, 54, 55, 56	
Hammett	Clarence and Emma	21	
Hammett	Marg E	81	Alamo
Hammett	William S	57, 58	
Hancock	George	81	Alamo
Harp	Martha	57, 58	
Harp	Martha	81	Alamo
Harp	Eva M	33, 34	
Harpel	A D	7, 8	
Haskett	Leonard W	75, 76	
Hassleman	Frank	75, 76, 79, 80	
Heath	Reason and Sarah	65, 66, 67, 68	
Heath	Stanley	81	Alamo
Heath	William S	61, 62, 63, 64	
Hedworth	Laura A	23, 24, 25, 26	
Hendrix	Chester	39, 40	
Henthorn	Charles E	45, 46, 47, 48	
Herron	Frank and Nevada	45, 46	
Herron	Joe	1, 2	
Hill	Hattie	25, 26	
Hood	Paul R	13, 14	
Hoosier Hotel Resort		15	
Hoosier Hotel Resort		16	
Hoover	Geo L , Watson, M P	25, 26	
Hoppings	John and Bettie	1, 2	
Hornbraker	A T	3, 4, 5, 6	
Hudson	Fred	61, 62, 71, 72	
Hudson	Guy	63, 64	
Hudson	Roscoe J	21	
Hudson	Thomas J	35, 36, 71, 72	
Hughes	Nancy J	43, 44, 45, 46	
Hybarger	Charles	81	Alamo
Hybarger	Chas E	85	Alamo
Hybarger	R C and Leroy	81	Alamo
Hybarger	Sarah E	81	Alamo
Ingersoll	Nora	43, 44	
Irons	Martha	81	Alamo
Jeffries	R D	81, 85	Alamo
Jones	Bert	7, 8	
Karnser	Alva	45, 46	
Keller	Alberta	23, 24	
Keller	Daniel	29, 30	
Keller	Henry and Ella	27, 28	
Keller	Henry and Ella	29, 30	
Keller	Joseph	23, 24	
Keller	Nancy B	19, 20, 21, 22	
Kelsey	Samuel	61, 62	
King	Charles	51, 52	
Kremer	Rebecca	83	Alamo
Krout	Charles	83, 85	Alamo
Krout	James	61, 62	
Krout	James	83	Alamo
Krout	Robert	83	Alamo
Krout	Thomas	83, 85	Alamo; estate
Krout	William A	59, 60	
Krout	Wm A	83	Alamo
Krout	Wm and Mahalia	85	Alamo
LaFayette	Saving Bank	27, 28	
LaFayette Saving Bank		31, 32	
Lanham	Claud	83	Alamo

Lee	Henry	51, 52	
Leonard	Joy E and Verna	15, 16	
Lewellen	Wm and Maud		
Lucas	James A	29, 30	
Luzader	E S	9, 10	
Luzader	Ira	83, 85	Alamo
Marshell	Uma	19, 20	
Mason	Edwin	51, 52	
Matney	Wm and Viola	21, 22, 27, 28	
Matthes	Clara	83	Alamo
Matthes	Martin	83	Alamo
Maxwell	Laura A	83	Alamo
McClamrock	Sherman M	43, 44	
McClellan	Ward and Mayda	27, 28	
McClure	W W	9, 10	
McClure	Wm S and Lavona	9, 10	
McCormick	James C and Carrie	45, 46	
McCormick	Robert	45, 46, 49, 50	
McFeeley	Evaline	83	Alamo
McJunkins	Emma	83	Alamo
McMurtry	America Alice	53, 54	
McNulty	John and Emma	33, 34, 35, 36	
McSpadden	Harris	83	Alamo
Meadows	N and Opal	83, 85	Alamo
Melvin	Charles	75, 76, 77, 78	
Melvin	Howard and Ruth	75, 76	
Miles	Hettie	83	Alamo
Miller	Sarah	83	Alamo
Moody	Oscar	11, 12	
Moore	Nathaniel	7, 8	
Myers	Charles E	41, 42, 45, 46	
Myers	Homer	55, 56, 65, 66	
Myers	J A and Martha	57, 58	
Myers	Noah R	25, 26, 43, 44, 53, 54, 59, 60	
Myles	Albert and Carry	41, 42, 43, 44	
Myles	Jane	85	Alamo
Myles	Mary J	83	Alamo
ONeal	Jennie	5, 6	
Oneal	Jennie W	11, 12	
Orcutt	Amos and Glenia	1	
Parrott	Martin	83	Alamo
Payton	C and Jamima	83	Alamo
Payton	Charles and Jemima	67, 68	
Peacock	Alberta	23, 24, 49, 50	
Peacock	Chas J	83	Alamo
Peacock	Nettie H	83	Alamo
Pickett	Charles	57, 58	
Pickett	Chas and Ellen	83	Alamo
Pickett	Ora and Cora	51, 52	
Pickett	William	69, 70	
Reath	Benjamin	67, 68	
Reath	Bruce and Elam	47, 48	
Reath	Henry	47, 48, 71, 72	
Risk	Thomas and Clara	83	Alamo
Roberts	S	83	Alamo
Robinson	Charles W and Martha	25	
Ross	Charles W	23, 24	
Ross	Raymond	25	
Ross	Raymond	26	
Runyan	William W	23, 24, 49, 50	
Rush	J and Mary	83	Alamo
Rush	Rosa	57, 58, 59, 60	
Rush	Rose and Nelson	61, 62	
Saylor	Henry G	41, 42	
Schleicher	Clarence	33, 34, 61, 62	
school		58	
Schwindler	John W	19, 20	
Schwindler	John W	21, 22, 27, 28, 29, 30	
Scott	Martha	25, 26	
Selby	Fred and Mary	84	Alamo
Selby	Iril S	84	Alamo
Sloan	Ora and Ida	49, 50	
Smith	Albert	33, 34	
Smith	Arch and Sarah	65, 66	
Smith	Edson	84	Alamo
Smith	Hamlet and Alice	41, 42	
Smith	Linn	84	Alamo
Smith	Linn and Mary	57, 58	
Smith	Susie A	84	Alamo
Smith	Wilbur A	13, 14	
Smith	Wilbur A and Blanch	13, 14	
Sparks	Geo and Emma	61, 62	
Sparks	Joseph and Sarah	61, 62	
Sparks	Mahalia	61	
Sparks	Mahalia	62	
Stafford	Odis A	31, 32	
Stanfield	Wm A	41, 42	
Stanford	Earl and Lewis	49, 50	
Stanford	Lewis and Earl	51, 52	
Stanley	Rolon W and Martha	23, 24	

Steel	Augustus and Halcy	47, 48	
Steel	Clarence and Lola	25, 26	
Steels	Homer	15	
Stevens	Samuel and Florence	13, 14	
Stevens	Samuel F	21, 22	
Stimson	Edna	63, 64	
Stonebraker	C and Lena	84	Alamo
Stonebraker	Cornelia	63, 64	
Stonebraker	Cornelia	83, 85	Alamo
Stonebraker	David A	84	Alamo
Stonebraker	H and E	84	Alamo
Stonebraker	James and Cornelia	59, 60	
Stonebraker	Rebecca	83	Alamo; estate
Strain	William	75, 76	
Strawderman	Clyde W	21, 22	
Swank	Ben F	21, 22	
Swank	Ben F	23	
Swank	Geo and Kate	15, 16	
Swank	George and Kate	13, 14, 15, 16, 17, 18	
Swank	Wm and Abbie	21, 22	
Swank	Wm and Abbie	28	
Swearingen	William	47, 48	
Sweeney	Mary	1, 2	
Swisher	Rosella	19, 20	
Switzer	James	7, 8	
Tate	John and Emma	35, 36	
Tate	Martin	37, 38	
Taylor	J W	11, 12	
Taylor	J Walter	5, 6	
Taylor	Virgil	49, 50	
Theobald	Martha	75, 76	
Theobald	Martha A	69, 70, 71, 72	
Thompson	Henry	7, 8	
Thompson	J Walter	3, 4, 5, 6	
Thompson	Thomas C	5, 6	
Thompson	Wm and Mary	3, 4	
Trimble	Mary E and Roy C	21, 22, 23, 24	
Truax	Samuel	57, 58	estate
Tucker	Joel	61, 62	
Tucker	Norvel	57, 58	
Utterback	Martha	41, 42	
Utterback	Winton W	41, 42	
Vancleve	Frank	3, 4	
Vancleve	Ida	67, 68	
Vancleve	James	1, 2	
Voris	Ezra	13, 14	
Walkup	Rankin C	63, 64	
Walters	Prudy	57, 58	
Walters	Prudy	84	Alamo
Watts	Mary E	71, 72	
Weir	Granville	25, 26	
Weir	John and Emma	33, 34	
Welch	James and Mae	75, 76	
Welch	Mary E	75, 76	
Westfall	Charles	57, 58	
Westfall	Mary A	84	Alamo
Westfall	Newton	84	Alamo
Whitaker	Robt and Ester	15	
White	Alonzo	67, 68, 69, 70	
White	Jessie	67, 68, 69, 70	
White	John and Emma	57, 58	
White	William	85	Alamo
White	Wm	67, 68	
White	Wm and Mahalia	84	Alamo
White	Wm E	69, 70	
Wier	Henry	3, 4	
Wilkinson	Arrista D	39, 40	
Wilkinson	Geo B	39, 40	
Wilson	Howard F	39, 40	
Work	Rhody	1, 2	estate
Young	W H	84	Alamo

# MONTGOMERY COUNTY, INDIANA, 1928

Assessor's Plat-Book for \_\_\_\_\_ Township No. \_\_\_\_\_

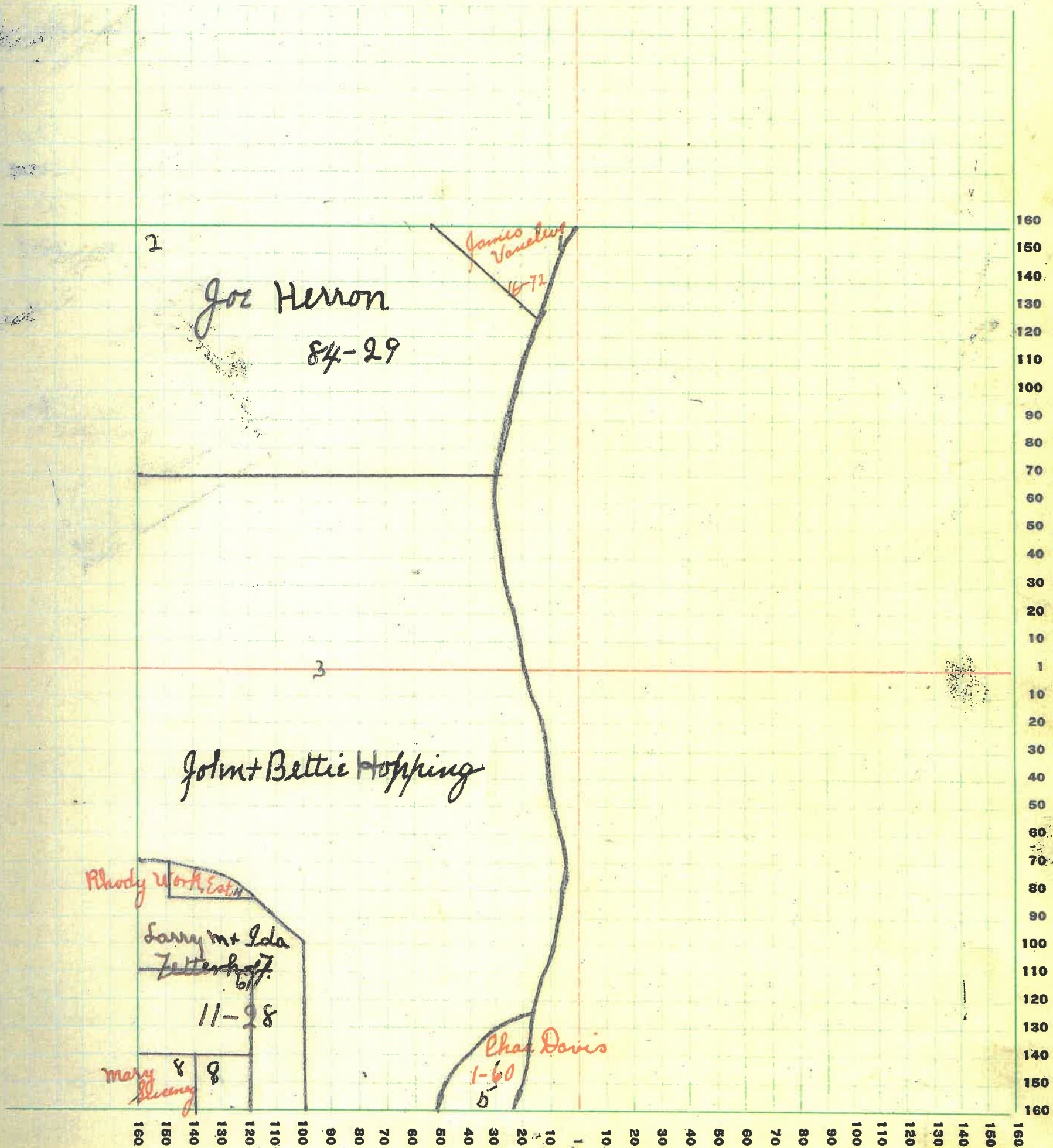
PT. WAYNE FIG. CO. PT. WAYNE, IND.

NAMES OF OWNERS	Number on Plat	DESCRIPTION	Section	Township	Range	Acres	Hundredths	Value of Lands	Value of Improvements	Value of Lands and Improvements	
James Vaneleve	1	Pt. E. Hlf. n.w. 2	3	18	5	16	72	150		150	
Geo. Herron	2	Pt. n.w. 2	3	18	5	84	29	2200	400	2600	
John + Bettie Hoppings	3	Pt. W. H.	3	18	5	130	205	200	1500	6700	
Rhody Work	7	Pt. S.W. 2	3	18	5		66	50	250	300	
Charles Davis	5	Pt. S.W. 2	3	18	5		160	100	1000	1100	
S. M. Ida Fetterhoff	6	Pt. W. H. S.W. 2	3	18	5		28	160	500	860	
	7	Pt. W. H. S.W. 2	3	18	5		8	47	240	1000	1240
Mary Sweeney	8	Pt. W. H. S.W. 2	3	18	5		70	70	1600	1670	
Amos + Glenia Orcutt	9	Pt. W. H. S.W. 2	3	18	5		162	100	400	500	

SECTION No. 3

Congressional Township No. 18, R. 5

SCALE: Forty rods to an inch, or ten rods to a space, Congress Land, which is one mile square for a section.  
Number of acres in this section, according to United States Survey, \_\_\_\_\_





# MONTGOMERY COUNTY, INDIANA, 1928

Assessor's Plat-Book for Rupley Township No. \_\_\_\_\_

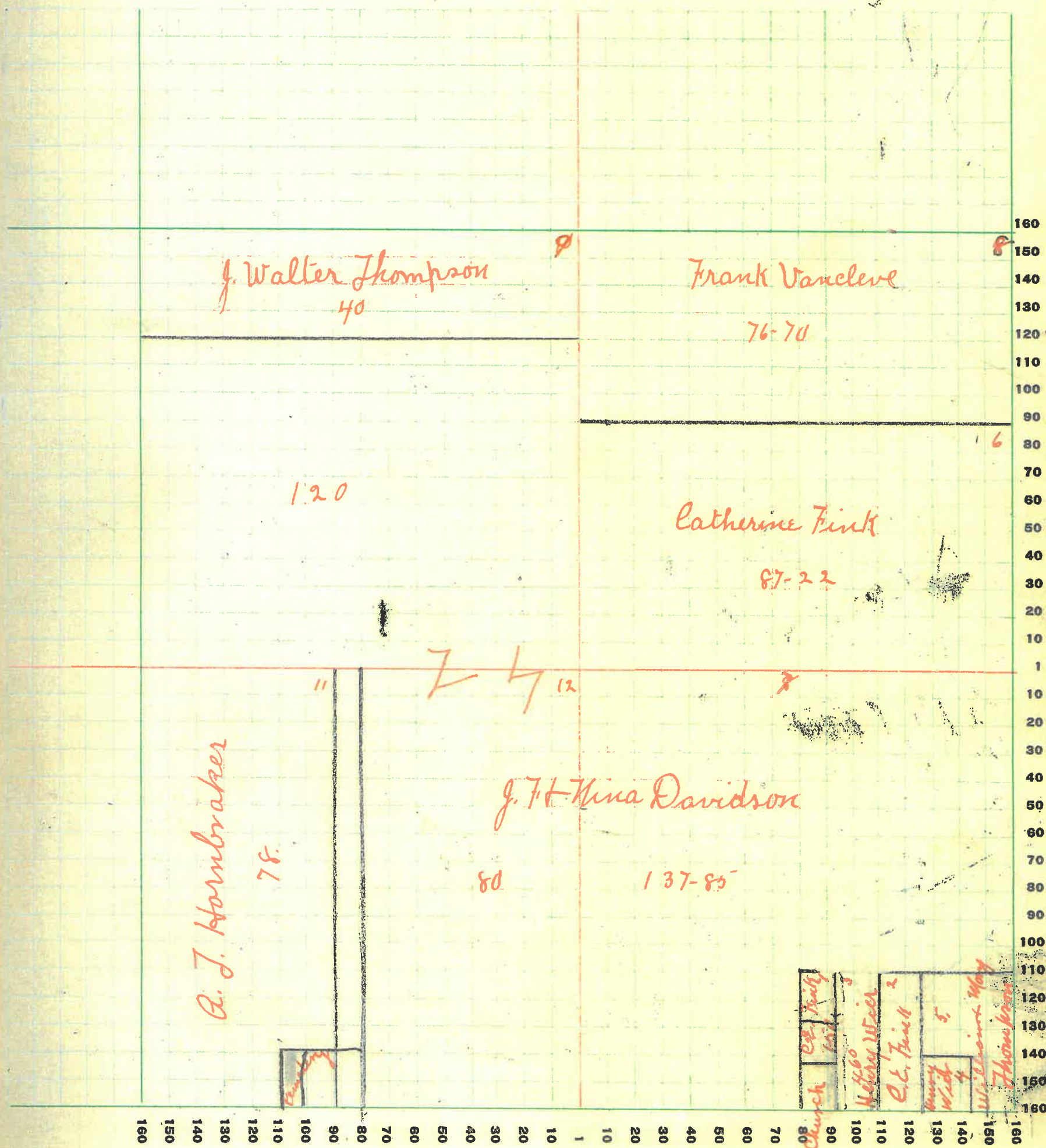
PL. BOOKS PTD. CO. FT. WAYNE, IND.

NAMES OF OWNERS	Number on Plat	DESCRIPTION	Section	Township	Range	Acres	Hundredths	Value of Lands	Value of Improvements	Value of Lands and Improvements
Cyrus E. Fink	1	Pt. S. E. 2	4	18	5	1	25	100	600	700
" " "	2	Pt. S. E. 2	4	18	5	1		100	400	500
Henry Wier	3	Pt. S. E. 2	4	18	5	4	60	300	400	700
" " "	4	Pt. S. E. 2	4	18	5		92	75	200	275
Wm. + Mary Thompson	5	Pt. S. E. 2	4	18	5	5	46	300	400	700
Catherine Fink	6	Pt. N. E. 2	4	18	5	87	22	3400	800	4200
J. F. + Nina Davidson	7	Pt. S. E. 2	4	18	5	137	85	5480	1000	6480
Frank Vanclere	8	Pt. N. W. 2	4	18	5	76	70	3200	1000	4200
J. Walter Thompson	9	Pt. N. W. 2	4	18	5	44	70	1600	400	2000
J. F. + Nina Davidson	10	Pt. N. W. 2	4	18	5	120		4130	400	4530
Pi. J. Hornbraker	11	Pt. W. H. S. W. 2	4	18	5	78	40	3300	800	4100
J. F. + Nina Davidson	12	Pt. E. H. S. W. 2	4	18	5	80		3600	400	4000

SECTION No. 4

Congressional Township No. 18, R. 5

SCALE: Forty rods to an inch, or ten rods to a space, Congress Land, which is one mile square for a section.  
Number of acres in this section, according to United States Survey, \_\_\_\_\_



MONTGOMERY COUNTY, INDIANA, 1928

Assessor's Plat-Book for

*Ripley*

Township No. \_\_\_\_\_

Number on Plat	NAMES OF OWNERS	DESCRIPTION	Section	Township	Range	Acres	Hundredths	Value of Lands	Value of Improvements	Value of Lands and Improvements
1	E. & Anna Bond	E. H. n. w. q.	5-18-5	5-18-5	80	5000	5000	5000	750	650
2	Rena Bond	pt n. w. q.	6-18-5	5-18-5	15-12	750	650	750	650	650
3	Sda Bond	pt n. w. q.	6-18-5	5-18-5	14	650	650	650	650	650
4	J. W. & W. E. Thompson	pt n. e. q.	6-18-5	5-18-5	72	4200	300	4500	4500	4500
5	Charles E. Davis	pt n. e. q.	5-18-5	5-18-5	27	4900	600	5500	4700	4700
6	J. W. Taylor	pt J. W. q.	6-18-5	5-18-5	100	4900	600	5500	4700	4700
7	Jennie W. Neal	pt J. H. & W. q.	5-18-5	5-18-5	60	4700	600	5300	4700	4700
8	Jennie W. Neal	pt E. H.	5-18-5	5-18-5	135	8600	600	9200	1800	1800
9	E. J. Wambacher	pt J. E. q.	5-18-5	5-18-5	85	1500	1500	1500	1500	1500
10	Raymon R. & Mrs. J. Davis	pt J. E. q.	6-18-5	5-18-5	45	2200	600	2800	2000	2000
11	Thomas E. Thompson	pt n. e. q.	6-18-5	5-18-5	30	2000	2000	2000	2000	2000
12	Albert E. Bond	pt n. w. q.	5-18-5	5-18-5	45	132950	1500	4460	4460	4460



MONTGOMERY COUNTY, INDIANA, 1928

Assessor's Plat-Book for

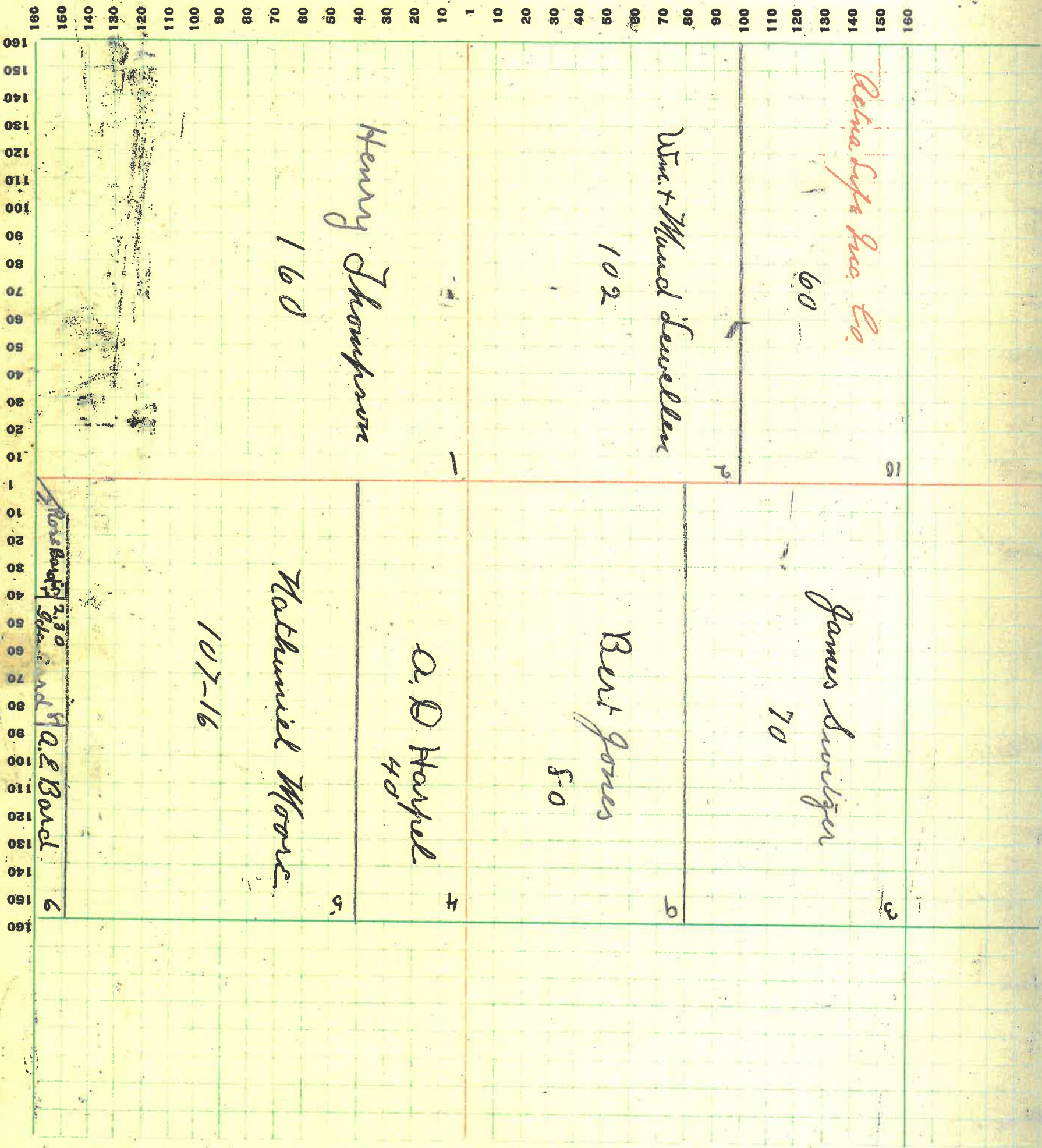
Township No. \_\_\_\_\_

Number on Plat	NAMES OF OWNERS	DESCRIPTION	Section Township Range	Acres	Hundredths	Value of Lands and Improvements	Value of Improvements
1	Henry Thompson	J. E. J.	6 18 5 160	610	1500	10500	500
2	Wm + Wood Deussen	Pt. J. W. J.	6 18 5 109	510	500	5600	500
3	James Smith	Pt. n. w. J.	6 18 5 70	4200	800	5000	2000
4	G. E. Hinkle	Pt. n. e. J.	6 18 5 40	2000	2000	2000	600
5	Mathias Moore	Pt. n. e. J.	6 18 5 107	16600	600	6600	2000
6	A. E. Bond	Pt. n. e. J.	6 18 5 4	440	250	250	100
7	Rose Bond	Pt. n. e. J.	6 18 5 1	82	100	100	125
8	Ida Bond	Pt. n. e. J.	6 18 5 2	80	125	125	3700
9	Est Jones	E. H. n. w. J.	6 18 5 80	3700	1000	4700	8500
10	Actna Life Insurance Co.	Pt. J. W. J.	6 18 5 60	2500	1200	4000	8500

SECTION No. 6

Congressional Township No. 18, R. 5

SCALE: Forty rods to an inch, or ten rods to a space, Congress Land, which is one mile square for a section. Number of acres in this section, according to United States Survey, \_\_\_\_\_



8

# MONTGOMERY COUNTY, INDIANA, 1928

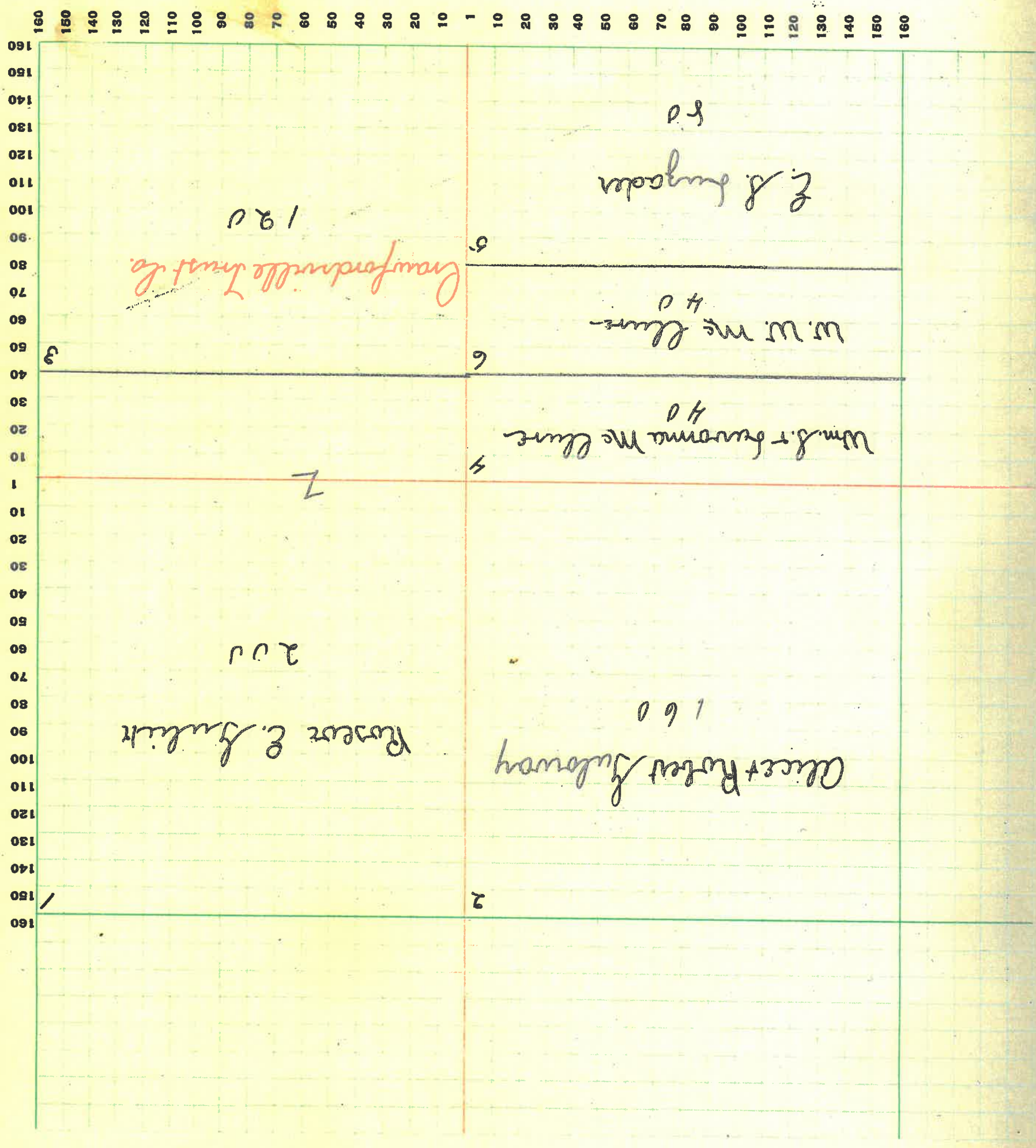
Assessor's Plat-Book for \_\_\_\_\_ Township No. \_\_\_\_\_

Number on Plat	NAMES OF OWNERS	DESCRIPTION	Section	Township	Range	Acres	Hundredths	Value of Lands	Value of Improvements	Value of Lands and Improvements
1	Russell E. Sulich	P. E. H	7 18 5	7 18 5	200	11000	1400	12400		
2	Ellis + Robert Jolley	M. W. G	7 18 5	7 18 5	160	10200	2000	12200		
3	<i>Graysfordville Trust Co</i> Ellis + Robert Jolley	P. J. E. G	7 18 5	7 18 5	120	6000	2070	8000		
4	Wm. J. + Lorraine Mc Lane	P. J. W. G	7 18 5	7 18 5	40	2500	1200	3700		
5	E. J. Angolen	J. H. J. W. G	7 18 5	7 18 5	80	4500	500	5300		
6	W. W. Mc Lane	P. J. W. G	7 18 5	7 18 5	40	2500		2600		

SECTION No. 7

Congressional Township No. 18, R. 5

SCALE: Forty rods to an inch, or ten rods to a space, Congress Land, which is one mile square for a section.  
 Number of acres in this section, according to United States Survey.





# MONTGOMERY COUNTY, INDIANA, 1928

Assessor's Plat-Book for


Township No. \_\_\_\_\_

Number on Plat	NAMES OF OWNERS	DESCRIPTION	Section	Township	Range	Acres	Hundredths	Value of Lands and Improvements	Value of Improvements
1	Wm. R. Klemmer	P. J. H.	8	18	5	46	9000	500	2500
2	Jennie W. Greer	Pt. N. E. q.	8	18	5	124	6200	2500	8700
3	Jennie W. Greer	Pt. N. W. q.	8	18	5	80	4500		4500
4	J. W. Doyler	W. H. N. W. q.	8	18	5	80	4500	1500	6300
5	Colvin Beach	P. & E. q. + P. & W. q.	8	18	5	90	8000	500	8500
6	Beaver Moody	P. & W. q.	8	18	5	110	4200	1000	5200
7	James M. + Thomas B. Holman	P. & E. q.	8	18	5	70	1800		1800
8	J. W. Doyler	P. & W. q.	8	18	5	40	1200		1200

SECTION No. 5

Congressional Township No. 18, R. 5

SCALE: Forty rods to an inch, or ten rods to a space, Congress Land, which is one mile square for a section.  
 Number of acres in this section, according to United States Survey.



# MONTGOMERY COUNTY, INDIANA, 1928

Assessor's Plat-Book for


Township No. \_\_\_\_\_

Number on Plat	NAMES OF OWNERS	DESCRIPTION	Section	Township	Range	Aeres	Hundredths	Value of Lands	Value of Improve-ments	Value of Lands and Improve-ments
1	David W. Jordan	R. E. A.	9	15	5	175	9875	5400	700	6100
2	Paul R. Hood	P. M. W. & P. M. E. Q.	9	15	5	117	1500	250	2050	
3	William A. Smith	P. A. E. Q.	9	15	5	40	6200	1300	7500	
4	Samuel Florence Blinn	R. A. W. & P. A. E. Q.	9	15	5	150	4000	800	2300	
5	Eva Voss	W. H. M. W. Q.	9	15	5	80	1500	800	2300	
6	Eva Voss	P. M. E. Q.	9	15	5	37	1500	X	1500	
7	William G. Smith	P. A. W. Q.	9	15	5	50	60		60	
8	George & Kate E. Smith	P. A. E. Q.	9	15	5	4				

SECTION No. 9

Congressional Township No. 18, R. 5-

SCALE: Forty rods to an inch, or ten rods to a space, Congress Land, which is one mile square for a section.  
 Number of acres in this section, according to United States Survey, \_\_\_\_\_



# MONTGOMERY COUNTY, INDIANA, 1928

Assessor's Plat-Book for

Township No. \_\_\_\_\_

Number on Plat	NAMES OF OWNERS	DESCRIPTION	Section	Township	Range	Acres	Hundredths	Value of Lands	Value of Improvements	Value of Lands and Improvements
1	Frank Doda	Pt. N. W.	10 18 5	2	2 63	200	500	1000		1000
2	Joy E. + Vera Leonard	Pt. N. W.	10 18 5	2	90	100	1400	1500		1500
3	David M. Gardner	Pt. W. Half	10 18 5	4 1	1606	1070	2600			2600
4	<del>Thomas Hotel Resort</del> Robert + Clara Whitaker	Pt. N. W.	10 18 5	24 21	700	8500	4200			4200
5	Robert + Clara Whitaker	Pt. N. W.	10 18 5	3	150	250	400			400
6	Geo. + Marie Swartz	Pt. S. W.	10 18 5	35						



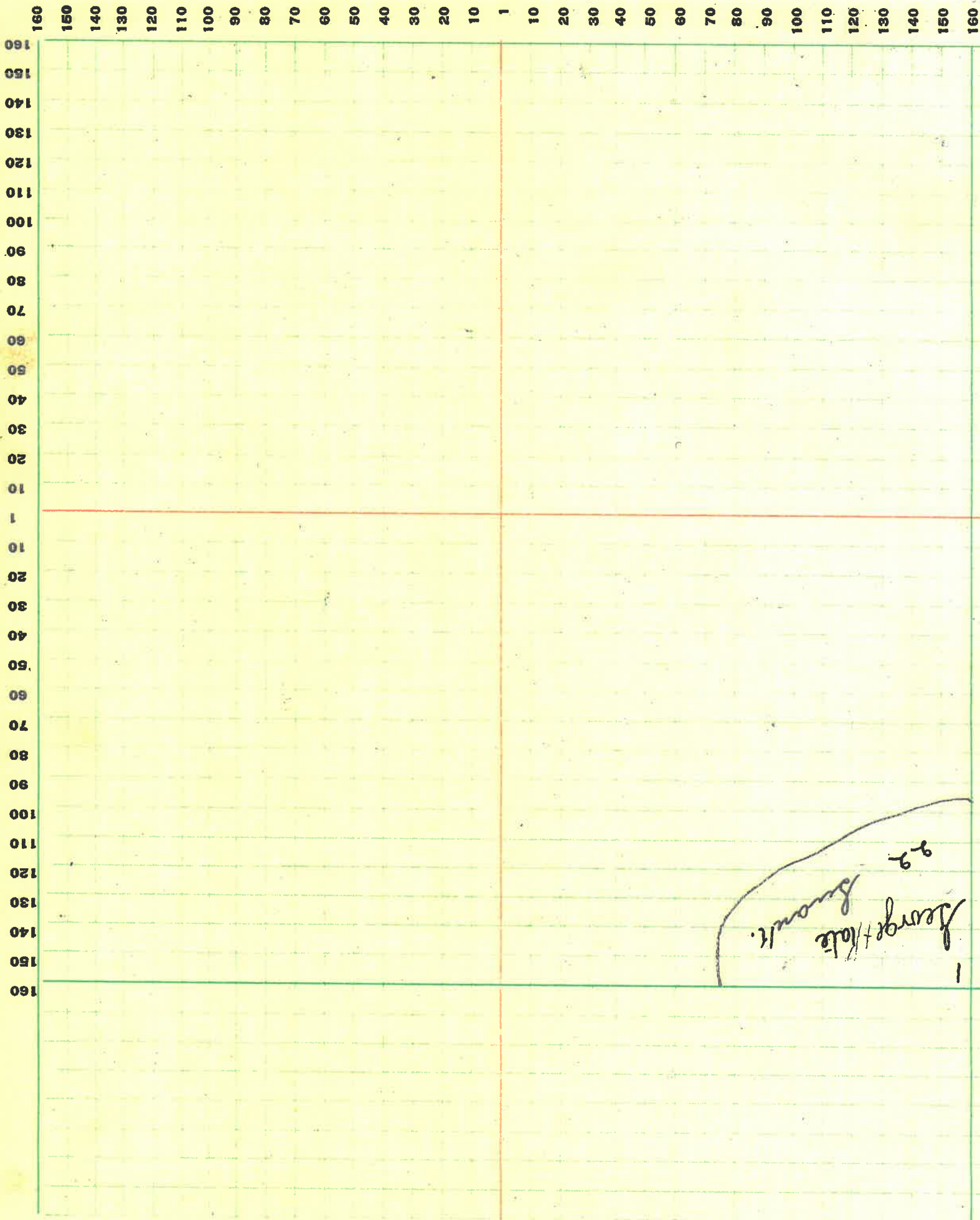
# MONTGOMERY COUNTY, INDIANA, 1928

Assessor's Plat-Book for \_\_\_\_\_

Township No. \_\_\_\_\_

PAT. MARKED PAPER. CO. P. M. WARREN, INC.

Names of Owners	Number on Plat	Description	Section	Township	Range	Acres	Hundredths	Value of Lands	Value of Improvements	Value of Lands and Improvements
<i>George H. &amp; Susan L. ...</i>	1	<i>P. M. W. 2</i>				<i>22</i>		<i>800</i>		<i>800</i>
										<i>500</i>



SECTION No. 15

Congressional Township No. 18, R. 6

SCALE: Forty rods to an inch, or ten rods to a space, Congress Land, which is one mile square for a section. Number of acres in this section, according to United States Survey,



# MONTGOMERY COUNTY, INDIANA, 1928

Assessor's Plat-Book for

Township No. \_\_\_\_\_

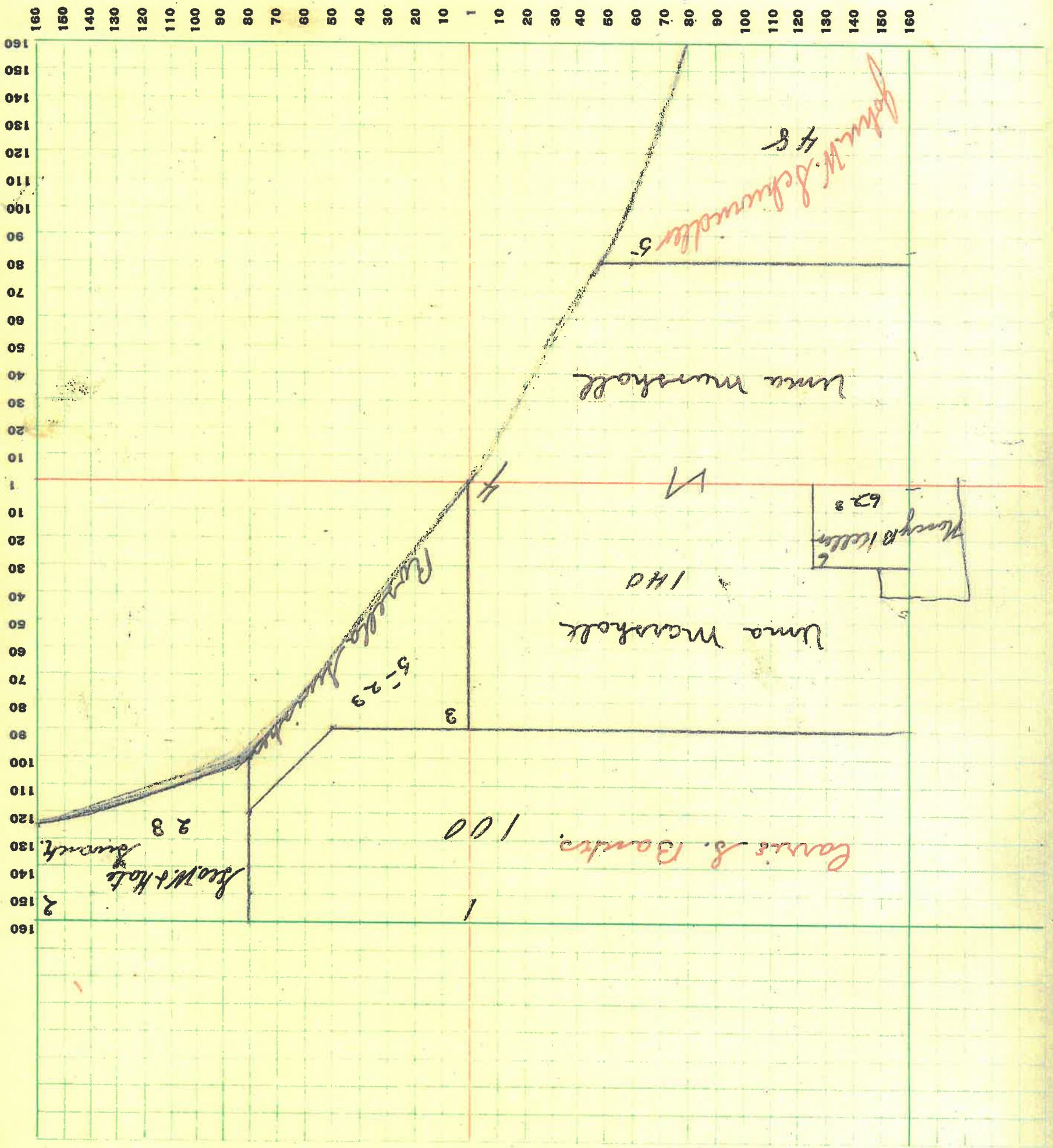
Number on Plat	NAMES OF OWNERS	DESCRIPTION	Section	Township	Range	Acres	Hundredths	Value of Lands	Value of Improvements	Value of Lands and Improvements
----------------	-----------------	-------------	---------	----------	-------	-------	------------	----------------	-----------------------	---------------------------------

1	Carrie J. Banko	Pt N. H.	16 18 5 100				4300	800	6100	
2	Geo W. + Kate Swartz	Pt N. E.	16 18 5 23				600	400	1000	
3	Rosella Switzer	Pt N. E.	16 18 5 23				400	200	600	
4	Uma Marshall	Pt W. Half	16 18 5 140				7000	500	7500	
5	John W. Schneider	Pt S. W.	16 18 5 48				900		900	
6	Nancy B. Heller	Pt N. W.	16 18 5 623				150	225	375	

SECTION No. 16

Congressional Township No. 18, R. 5

SCALE: Forty rods to an inch, or ten rods to a space, Congress Land, which is one mile square for a section.  
 Number of acres in this section, according to United States Survey.



MONTGOMERY COUNTY, INDIANA, 1928

Assessor's Plat-Book for

Township No. \_\_\_\_\_

Number on Plat	NAMES OF OWNERS	DESCRIPTION	Section	Township	Range	Acres	Hundredths	Value of Lands	Value of Improvements	Value of Lands and Improvements
1	Ben F. J. Swank	Pt N. E. Q.	1718	5	40	1600	500	2100		1000
2	Clayton W. & Thos. D. Brown	Pt N. E. Q.	1718	5	37	43	1000			1000
3	<del>Ben F. J. Swank</del>	Pt N. E. Q.	1718	5	4	45	125	600	626	
4	<del>Ben F. J. Swank</del> James & James Hollen	Pt N. E. Q.	1718	5	41	1200		1200		1200
5	Simon Clifford Brown	R. J. W. Q.	1718	5	58	24	8200	1500	4700	
6	Marcy B. Keller	Pt N. E. Q.	1718	5	7	150	225	375		
7	Wm. + Eltie Swank	Pt N. E. Q.	1718	5	37	585	400	985		
8	John W. & Seymour Swank	Pt J. E. Q.	1718	5	126	5600	1200	6800		
9	Wm + Viola Maloney	Pt J. W. Q.	1718	5	33	33	800	1000	1800	
10	Samuel + H. Stevens	Pt E. N. W. E. Q.	1718	5	48	100	200	300		
11	Russell G. Hudson	Pt W. H. N. E. Q.	1718	5	3	10	50	100	100	
12	Wm. + Eltie Swank	Pt W. W. S. Q.	1718	5	80	3600	700	4300		
13	Mary + Roy + Thos. Swank	Pt N. W. Q.	1718	5	80	3600		8600		
14	Ernest + Hadden	Pt J. S. H.	1718	5	114	5900	1500	7400		



# MONTGOMERY COUNTY, INDIANA, 1928

Assessor's Plat-Book for \_\_\_\_\_

Township No. \_\_\_\_\_

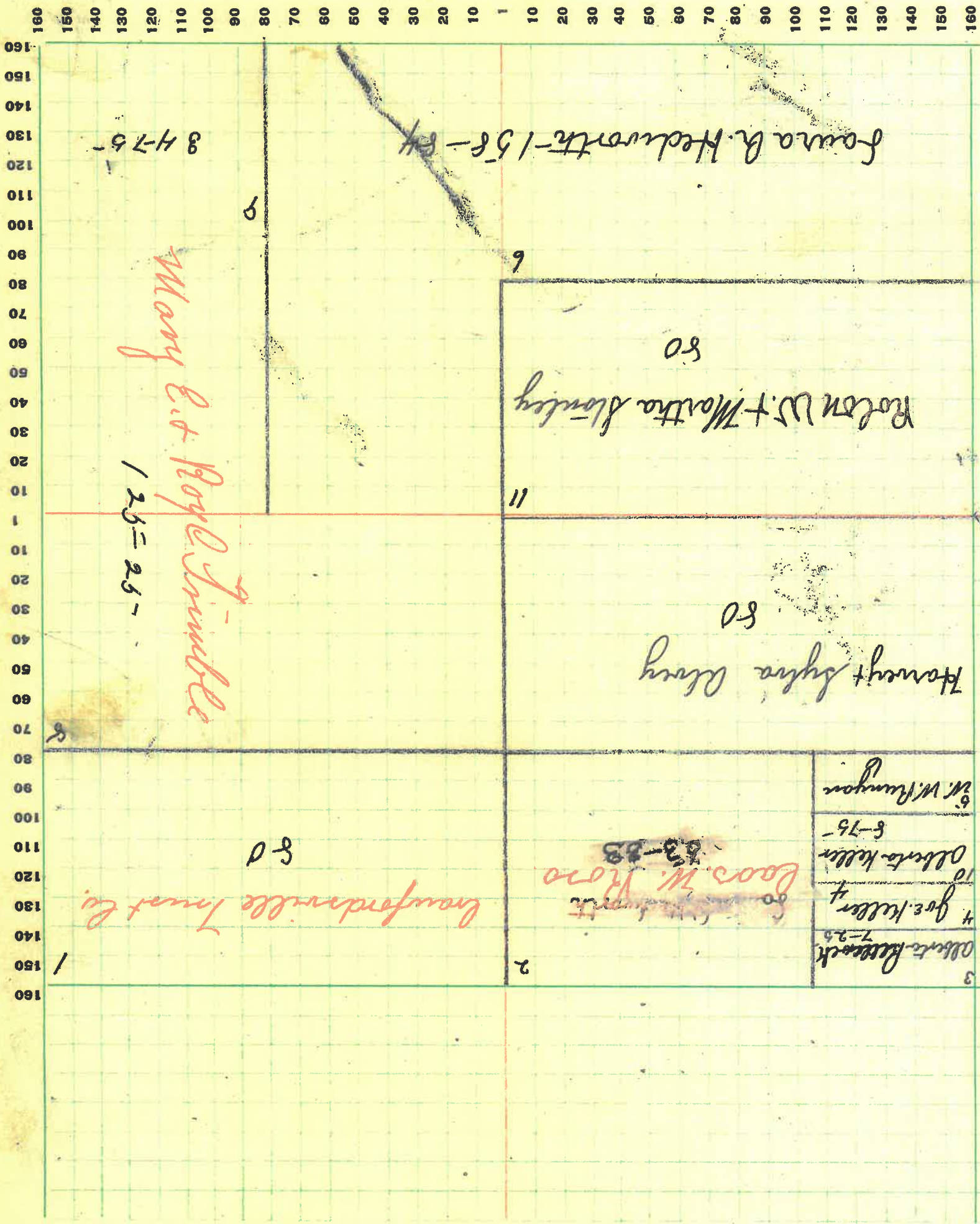
Value of Lands and Improve- ments	Value of Improve- ments	Value of Lands	Hundredths	Acres	Section	Township	Range
--	-------------------------------	-------------------	------------	-------	---------	----------	-------

Number on Plat	NAMES OF OWNERS	DESCRIPTION	Section	Township	Range	Acres	Hundredths	Value of Lands	Value of Improve- ments	Value of Lands and Improve- ments
1	<del>Bev. J. J. J. J.</del>	<del>R. M. E. J.</del>	1	15 15 5	80	80	33	4000		4000
2	Crawfordville Trust Co Charles W. Ross	US. H. M. E. J.	2	15 15 5	53	33	8000	600		8600
3	Alberta Peasart	M. H. M. W. J.	3	15 15 5	82	4	400	100		500
4	Joseph Keller	M. H. M. W. J.	4	18 15 5	4	4	250			250
5	William W. Runyon	M. H. M. W. J.	5	15 15 5	6	6	800	800		1100
6	George R. Reddick	P. J. H.	6	15 15 5	158	84	9000	1200		10200
7	Henry + J. J. J. J.	M. J.	7	15 15 5	80	80	4200	1200		5400
8	Henry + Royl. J. J. J.	E. J.	8	15 15 5	125	26	3200	8200		11400
9	Alberta Keller	E. H. J. E. J.	9	15 15 5	34	75	3400	1500		4900
10	Alberta Keller	M. W. J.	10	15 15 5	875	600	4200			500
11	Robert W. + Martha J. J. J.	M. H. J. W. J.	11	15 15 5	80	80	4200			4200

SECTION No. 18

Congressional Township No. 18, R. 5

SCALE: Forty rods to an inch, or ten rods to a space, Congress Land, which is one mile square for a section.  
 Number of acres in this section, according to United States Survey, \_\_\_\_\_



MONTGOMERY COUNTY, INDIANA, 1928

Assessor's Plat-Book for

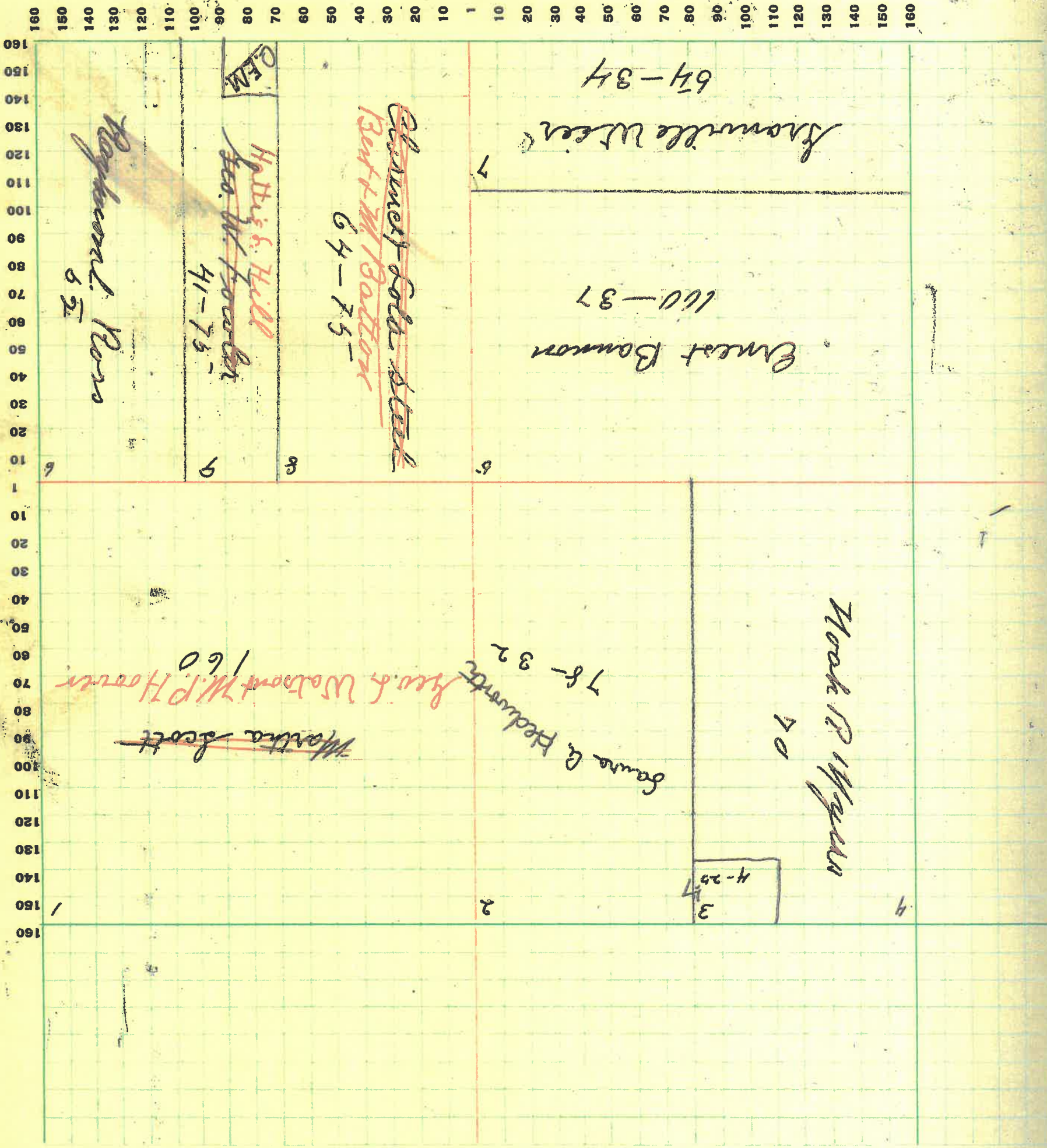
Township No. \_\_\_\_\_

Number on Plat	NAMES OF OWNERS	DESCRIPTION	Section	Township	Range	Aeres	Hundredths	Value of Lands	Value of Improvements	Value of Lands and Improvements
1	<del>Matthe Scott</del> Geo. & Walcott M.P. Hoover	T. E. Q.	1418 5-160				3400	600	600	6000
2	Laura R. Hedwente	P. N. E. Q.	1918 5-78			4 25	240	4600	240	4600
3	" " " "	" " " "	1918 5-4			4 25	240			240
4	Mark R. Myers	P. N. W. Q.	1918 5-70				3800			3800
5	Ernest Bonner	P. J. W. Q.	1918 5-100			37	3900	800	4700	8500
6	<del>Raymond Ross</del> Charles W. & Martha Robinson	P. J. W. Q.	1918 5-65			65	1200	800	2000	2000
7	<del>Franklin &amp; Marie Ther</del> Franklin & Marie Ther	P. J. W. Q.	1918 5-54			34	1400	800	2200	2200
8	<del>Clarence &amp; Ella Scott</del> Bert & Marie Boston	P. J. E. Q.	1918 5-64			75	9000	800	2800	2800
9	<del>George W. Foster</del> Hattie S. Hill	P. J. E. Q.	1918 5-41			75	1200		1200	1200

SECTION No. 19

Congressional Township No. 18, R. 5

SCALE: Forty rods to an inch, or ten rods to a space, Congress Land, which is one mile square for a section.  
 Number of acres in this section, according to United States Survey.





# MONTGOMERY COUNTY, INDIANA, 1928

Assessor's Plat-Book for

Township No. \_\_\_\_\_

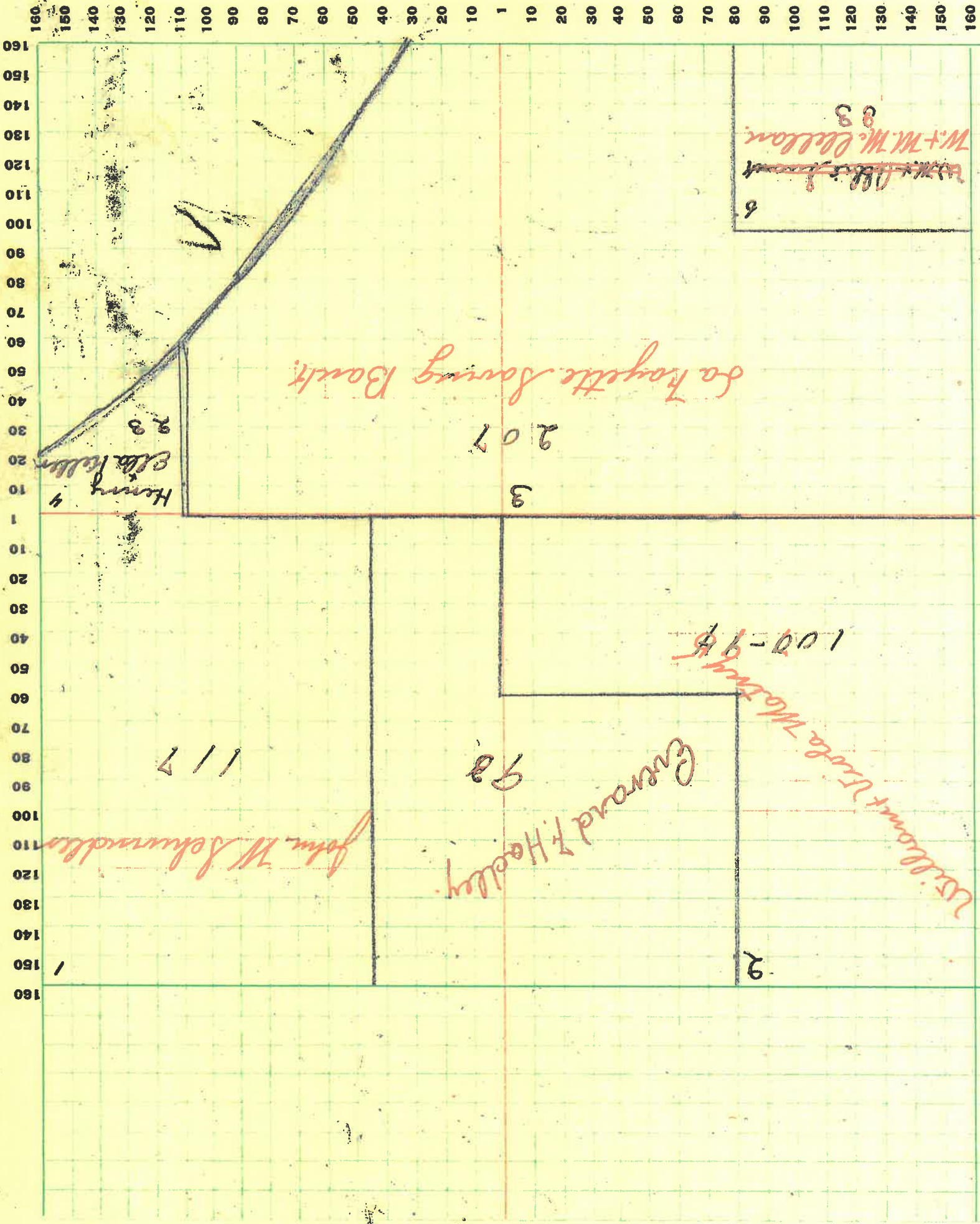
Number on Plat	NAMES OF OWNERS	DESCRIPTION	Section Township	Range	Acres	Hundredths	Value of Lands	Value of Improvements	Value of Lands and Improvements
1	John W. Schurwiler	Pt N. E. 8.	2018 5-117		9925.1070	8925			
2	Usm + Uola Maloney	Pt N. W. 8.	2018 5-107 95-4200		4200				
3	La Fayette Savings Bank	Pt. N. E. 8.	2018 5-207		7245 800 8045				
4	Henry + Ella Keller	Pt. S. E. 8.	2018 5-23		350 100 450				
5	Ursula + Mayla McEllean	Pt. S. E. 8.	2018 5-33		900	900			
6	Ernest + Hadley	Pt N. E. 7.	2018 5-98		3720	8720			

SECTION No. 90

Congressional Township No. 18, R. 5

SCALE: Forty rods to an inch, or ten rods to a space, Congress Land, which is one mile square for a section. Number of acres in this section, according to United States Survey.

28



# MONTGOMERY COUNTY, INDIANA, 1928

Assessor's Plat-Book for \_\_\_\_\_


Township No. \_\_\_\_\_

Number on Plat	NAMES OF OWNERS	DESCRIPTION	Section	Township	Range	Acres	Hundredths	Value of Lands	Value of Improvements	Value of Lands and Improvements
1	John W. Schumidler	P. W. W. & Co.	21	18	6	50	9000	8000		8000
2	James A. Incan	P. E. H. N. W. & Co.	21	18	6	5	75	75		75
3	Kenneth Keller	P. W. H. N. W. & Co.	21	18	6	10	10	10		10
	<del>Henry &amp; Co. Keller</del>	<del>P. W. H. N. W. &amp; Co.</del>								

SECTION No. 21

Congressional Township No. 18, R. 5

SCALE: Forty rods to an inch, or ten rods to a space, Congress Land, which is one mile square for a section.  
Number of acres in this section, according to United States Survey.



# MONTGOMERY COUNTY, INDIANA, 1928

Assessor's Plat-Book for

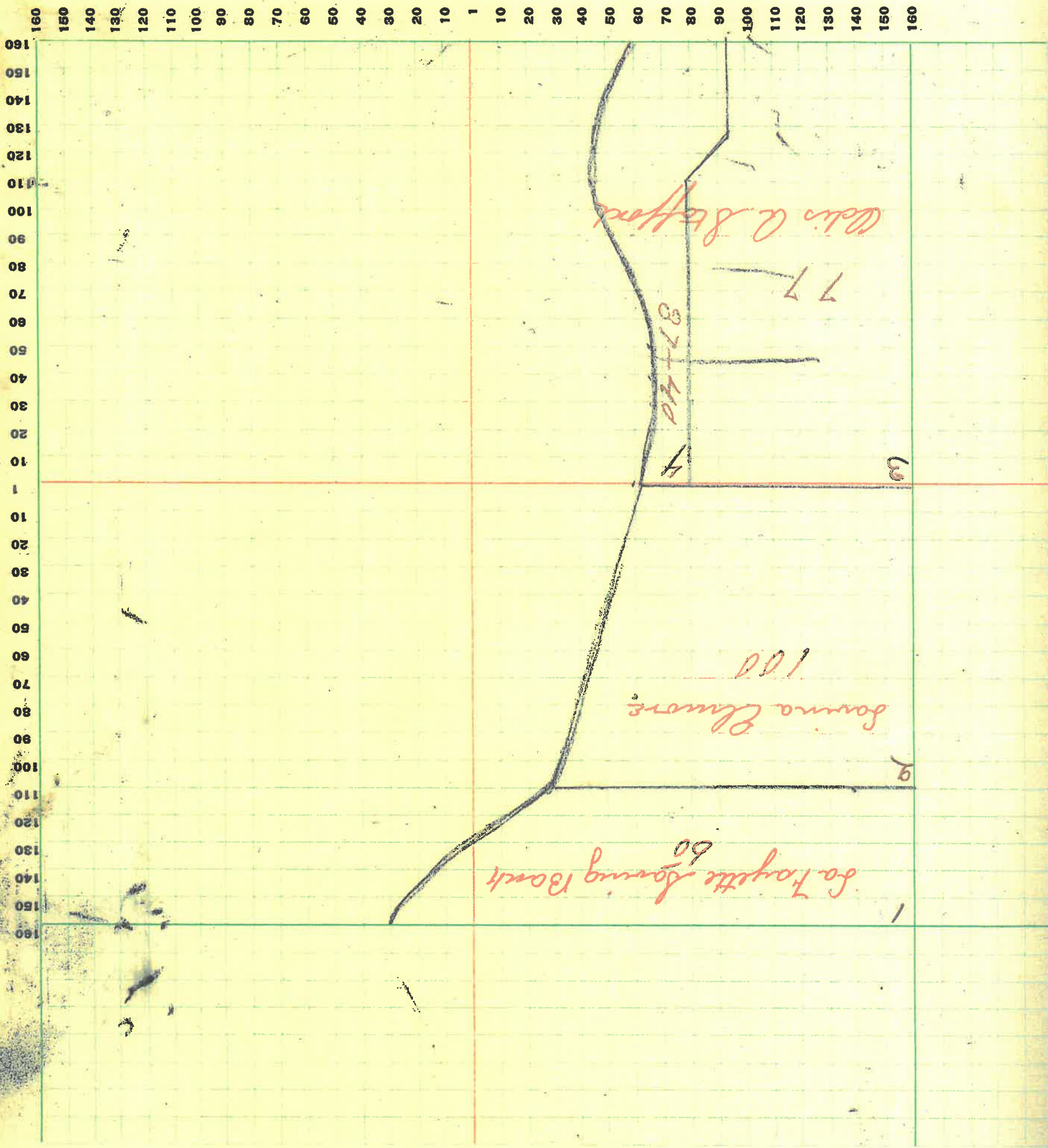
Township No. \_\_\_\_\_

Number on Plat	NAMES OF OWNERS	DESCRIPTION	Section	Township	Range	Acres	Hundredths	Value of Lands	Value of Improvements	Value of Lands and Improvements
1	So Fayette Farming Bank		1	H	29	5-50	1750	1750		1750
2	Sarina Elmore		2	H	29	5-100	2900	2900	600	2800
3	Edwin B. Stafford		3	H	29	5-77	2900	2900	700	2700
4	H A W. G.		4	H	29	5-33	2900	2900	600	600

SECTION No. 29

Congressional Township No. 18, R. 5

SCALE: Forty rods to an inch, or ten rods to a space, Congress Land, which is one mile square for a section.  
Number of acres in this section, according to United States Survey, \_\_\_\_\_



# MONTGOMERY COUNTY, INDIANA, 1928

Assessor's Plat-Book for

Township No. \_\_\_\_\_

PLAT NUMBER FIG. NO. PL. MAPS, INC.

Number on Plat	NAMES OF OWNERS	DESCRIPTION	Section	Township	Range	Acres	Hundredths	Value of Lands	Value of Improvements	Value of Lands and Improvements
1	Eva M. Hoop	Pt N. E. Q.	30185	39	961000	600	1500			
2	Estherie Lillis	Pt S. E. Q.	30185	40	900		900			
3	Walter Horra Corneil	R. E. Tr	30185	80	1600		1600			1600
4	John + Emma Mc Mully	Pt S. E. Q.	30185	40	400	100	500			
5	Albert Smith	Pt N. W. Q.	30185	78	1800	800	2100			
6	John Weir	Pt N. Tr	30185	13366	8000800	800	800			
7	Dorace Schlicher	Pt S. Tr	30185	226734600	800	6400				

33





# MONTGOMERY COUNTY, INDIANA, 1928

Assessor's Plat-Book for \_\_\_\_\_

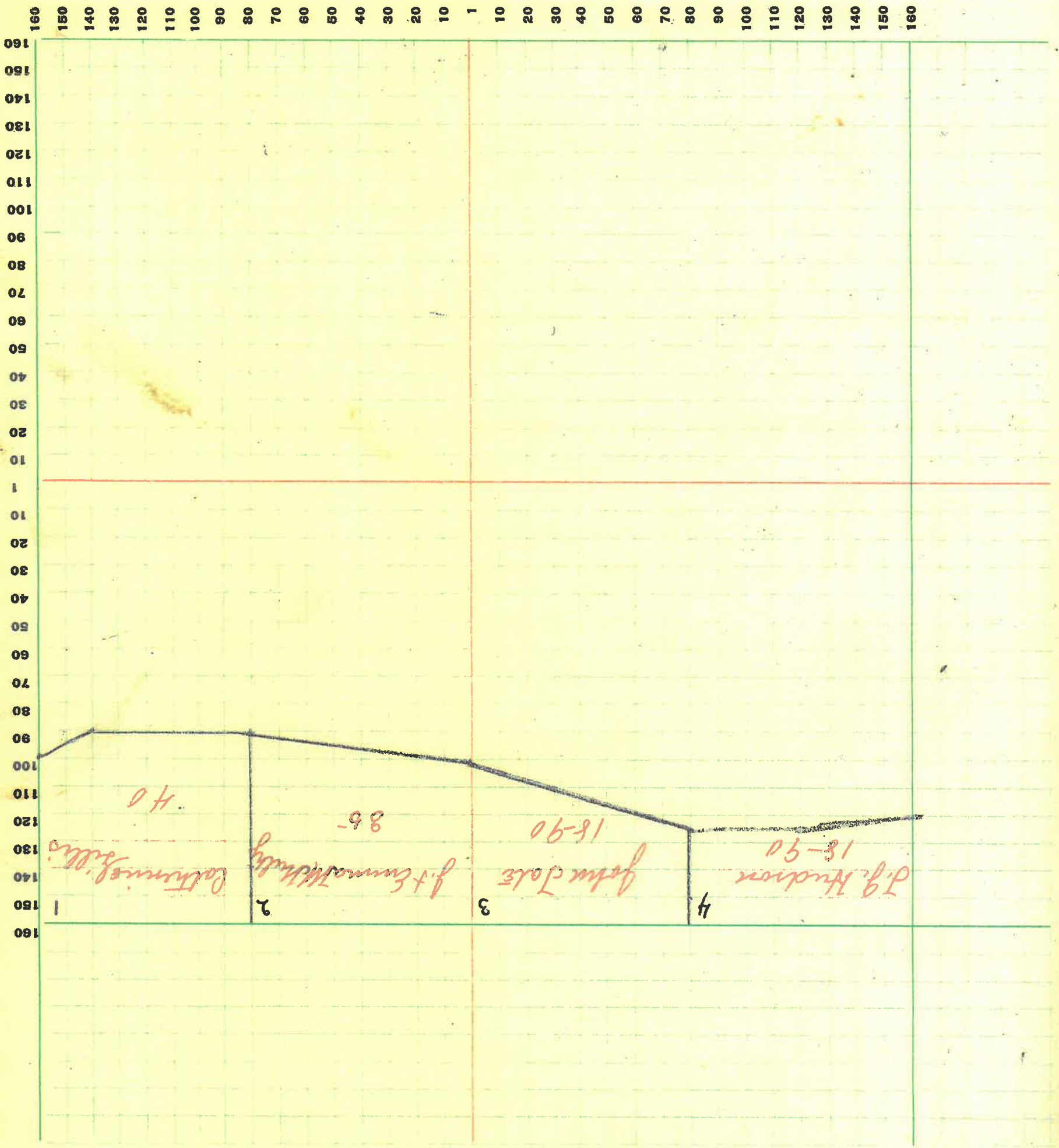
Township No. \_\_\_\_\_

Number on Plat	NAMES OF OWNERS	DESCRIPTION	Section	Township	Range	Acres	Hundredths	Value of Lands	Value of Improvements	Value of Lands and Improvements
1	Catherine Hillis	Pt N. E. Q.	8118	5	410	750	750	750		750
2	John + Emma McHally	Pt N. E. Q.	8115	5	35	800	800	800		800
3	John Tate	Pt N. W. Q.	8115	5	18	90200	100	300		300
4	Thomas Hudson	Pt N. W. Q.	8118	5	18	90	850	850		850

SECTION No. 31

Congressional Township No. 18, R. 5

SCALE: Forty rods to an inch, or ten rods to a space, Congress Land, which is one mile square for a section.  
 Number of acres in this section, according to United States Survey, \_\_\_\_\_



# MONTGOMERY COUNTY, INDIANA, 1928

Assessor's Plat-Book for \_\_\_\_\_


Township No. \_\_\_\_\_

NAMES OF OWNERS	Number on Plat	DESCRIPTION	Section	Township	Range	Acres	Hundredths	Value of Lands	Value of Improvements	Value of Lands and Improvements
<i>Martin Dale</i>	<i>1</i>	<i>Pt N. W. Q.</i>	<i>32</i>	<i>R 5</i>	<i>S 15</i>	<i>800</i>	<i>200</i>	<i>1000</i>		

SECTION No. 32

Congressional Township No. 18, R. 5

SCALE: Forty rods to an inch, or ten rods to a space, Congress Land, which is one mile square for a section.  
Number of acres in this section, according to United States Survey, \_\_\_\_\_



# MONTGOMERY COUNTY, INDIANA, 1928

Assessor's Plat-Book for \_\_\_\_\_ Township No. \_\_\_\_\_

Number on Plat	NAMES OF OWNERS	DESCRIPTION	Section	Township	Range	Acres	Hundredths	Value of Lands	Value of Improvements	Value of Lands and Improvements
1	Chester Hendrick	N. E. Q.	2	18	6	145	75	8000	1200	9200
2	Wm. H. Fry et al.	Pt N. W. Q.	2	18	6	78	14	3600	200	8800
3	Geo. B. Wilkinson	Pt W. H.	2	18	6	153		9000	1000	10,000
4	Howard T. Wilkerson	Pt J. W. Q.	2	18	6	80		4200	2000	6200
5	Anna Q. Wilkinson	Pt J. E. Q.	2	18	6	80		4500	800	5600
6	Geo. B. Wilkinson	Pt J. E. Q.	2	18	6	80		4500		4800



MONTGOMERY COUNTY, INDIANA, 1928

Assessor's Plat-Book for


Township No. \_\_\_\_\_

Number on Plat	NAMES OF OWNERS	DESCRIPTION	Section	Township	Range	Acres	Hundredths	Value of Lands	Value of Improvements	Value of Lands and Improvements
1	Mumma Gray et.	Pt N. E. Q.	3	18	6	73	14	3600		3600
2	Wm. A. Stouffer	Pt N. W. Q.	3	18	6	50		2800		2800
3	Henry S. Sawyer	Pt N. W. Q.	3	18	6	96	40600	100		5100
4	Martha Utterback	Pt S. W. Q.	3	18	6	44		2500		2500
5	John E. Larn	Pt S. W. Q.	3	18	6	84	784200	800		5000
6	Morgan Fischer	Pt S. E. H.	3	18	6	80	4600	1000		5600
7	Robert Colwell	Pt S. E. Q.	3	18	6	6	6	330		330
8	Robert & Loring Myers	Pt S. E. Q.	3	18	6	12		1000		2020
9	Charles E. Myers	Pt S. W. Q.	3	18	6	48	70	2530		2530
10	Winton W. Utterback	Pt S. H.	3	18	6	35		1600	800	2400
11	Hamlet + Alice Smith	Pt E. H.	3	18	6	3	14	3600	1000	4600

SECTION No. 3

Congressional Township No. 18, R. 6

SCALE: Forty rods to an inch, or ten rods to a space, Congress Land, which is one mile square for a section.  
Number of acres in this section, according to United States Survey.





# MONTGOMERY COUNTY, INDIANA, 1928

Assessor's Plat-Book for \_\_\_\_\_

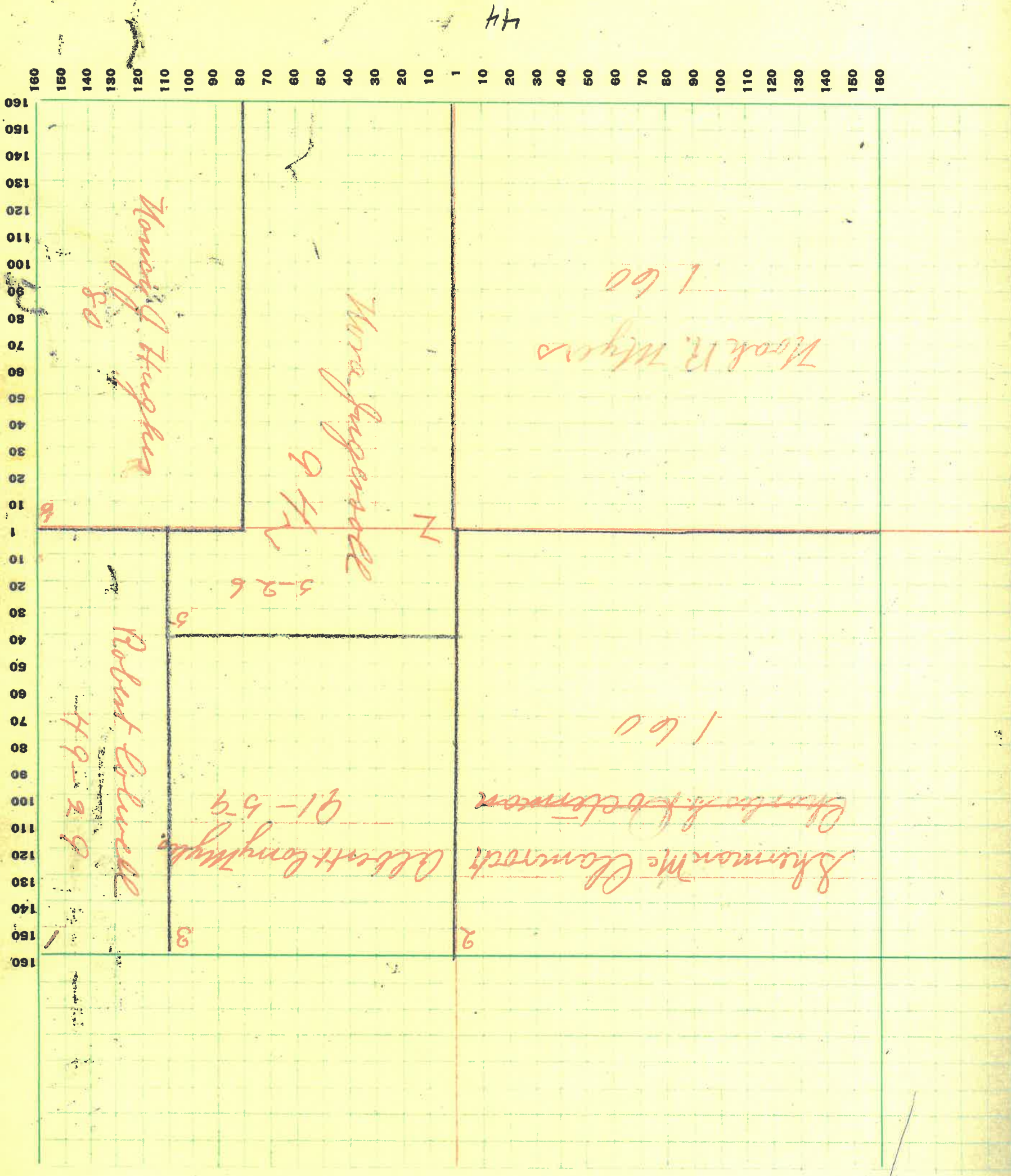
Township No. \_\_\_\_\_

Number on Plat	NAMES OF OWNERS	DESCRIPTION	Section	Township	Range	Acres	Hundredths	Value of Lands	Value of Improvements	Value of Lands and Improvements
1	Robert Colwell		1018	6	160	49	2700	2700		2700
2	<del>Shannon</del> Shannon McElmorth		1018	6	160	6400	800	7200		7200
3	Albert Long Myler		1018	6	94	52	4800	4840		4840
4	Mrs. Angerode		1018	6	94	5500	600	6100		6100
5	Mrs. Angerode		1018	6	526					
6	Moncy J. Hughes		1018	6	80	4800	1200	6050		6050
7	Thos. T. Myers		1018	6	160	10000	18000	11800		11800

SECTION No. 10

Congressional Township No. 18, R. 6

SCALE: Forty rods to an inch, or ten rods to a space, Congress Land, which is one mile square for a section.  
 Number of acres in this section, according to United States Survey.



44

# MONTGOMERY COUNTY, INDIANA, 1928

Assessor's Plat-Book for


Township No. \_\_\_\_\_

Number on Plat	NAMES OF OWNERS	DESCRIPTION	Section	Township	Range	Acres	Hundredths	Value of Lands	Value of Improvements	Value of Lands and Improvements
1	Charles E. Pentthorn	pt N. E. 2.	11	6	13	39	800	800		800
2	Oliver Kormaner	pt N. E. 2.	11	6	18	78	1100	200	1800	1800
3	Frank S. + Nevada Kemmer	pt N. E. 2.	11	6	16	25	1000	900	1900	1900
4	Robert Colver	pt W. H.	11	6	120		7200	600	8000	8000
5	Monsey J. Hughes	pt S. W. 2.	11	6	40		2400		2400	2400
6	Charles E. Myers	pt N. H.	11	6	159	50	9750	4400	14150	14150
7	James E. + Corrie J. McConick	pt S. H.	11	6	93	25	5400	1000	6400	6400
8	Robert W. Conner	pt S. H.	11	6	63	60	3500	3500	3500	3500
9	Bella B. Sedors	pt E. H.	11	6	110		6750	2000	8750	8750

SECTION No. 11

Congressional Township No. 18, R. 6

SCALE: Forty rods to an inch, or ten rods to a space, Congress Land, which is one mile square for a section.  
 Number of acres in this section, according to United States Survey.



47

# MONTGOMERY COUNTY, INDIANA, 1928

Assessor's Plat-Book for

Township No. \_\_\_\_\_

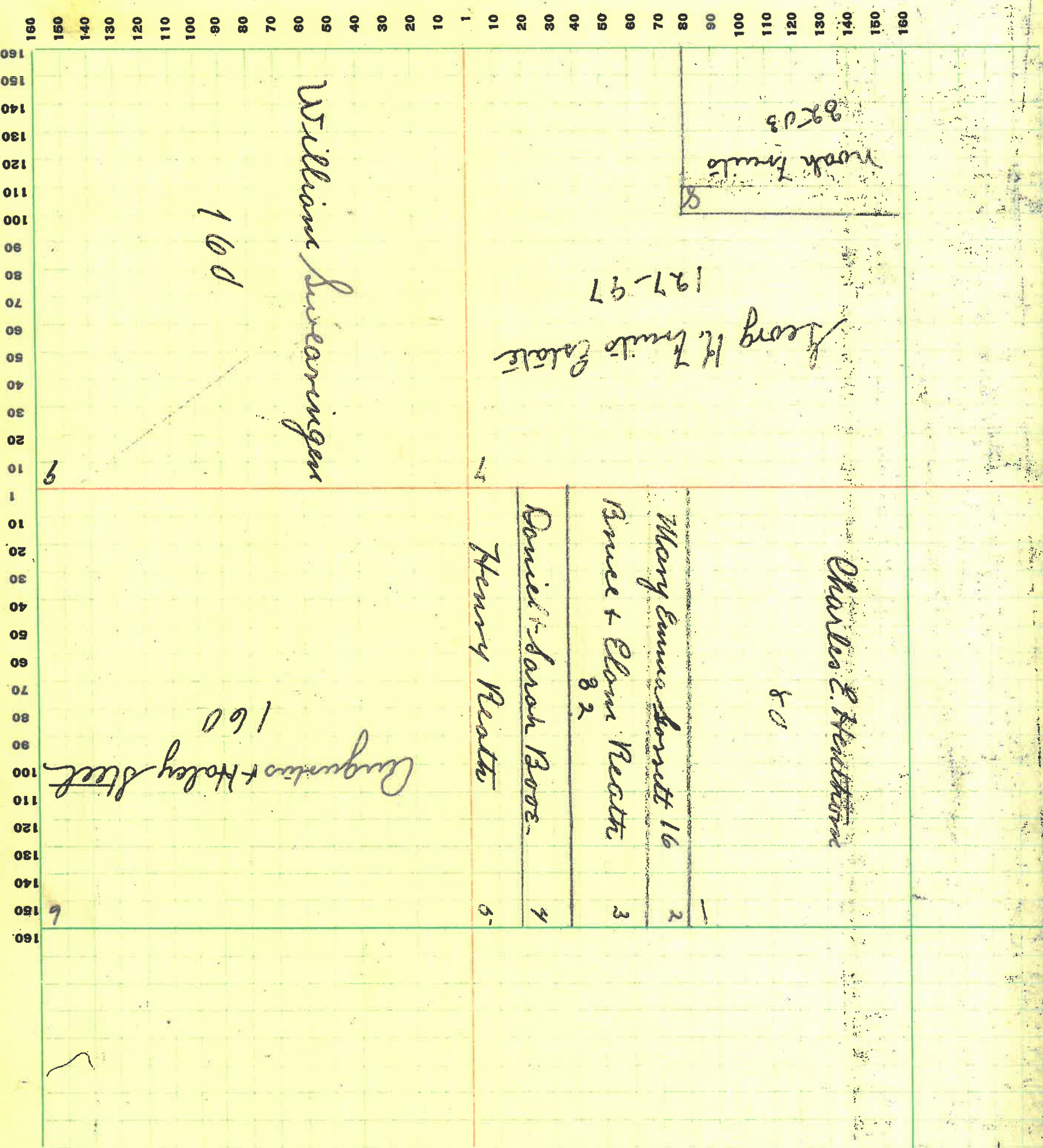
PL. MAPS P.B. 00. PL. MAPS, INC.

Number on Plat	NAMES OF OWNERS	DESCRIPTION	Section	Township	Range	Acres	Hundredths	Value of Lands	Value of Improvements	Value of Lands and Improvements
1	Charles E. Menthom	W N N W	2	12 18 6	50	4600	1200	5800	600	600
2	Mary Emma Bennett	pt n. w	2	12 18 6	12	600		600	1300	800 2000
3	Bruce + Elam Root	pt n w	2	12 18 6	32	600		600	600	600
4	Daniel + Sarah Root	pt n. w.	2	12 18 6	16	600		600	600	600
5	Henry Root	pt n. w	2	12 18 6	16	600		600	600	600
6	Augustine + Holey Root	pt n. e	2	12 18 6	160	8500	2000	10500	800	800
7	George H. Frink Cat.	pt s. w	2	12 18 6	127	917500	800	8300	800	800
8	Hook Frink	pt s. w	2	12 18 6	820	32000	1000	8000	800	800
9	William Swearingen	s	2	12 18 6	160	9000	1200	10200	800	800

SECTION No. 12

Congressional Township No. 18, R. 6

SCALE: Forty rods to an inch, or ten rods to a space, Congress Land, which is one mile square for a section.  
 Number of acres in this section, according to United States Survey, \_\_\_\_\_



48

# MONTGOMERY COUNTY, INDIANA, 1928

Assessor's Plat-Book for

Township No. \_\_\_\_\_


49

Number on Plat	NAMES OF OWNERS	DESCRIPTION	Section	Township	Range	Acres	Hundredths	Value of Lands	Value of Improvements	Value of Lands and Improvements
1	Rudolf McComack	pt N E q	13 18	6	79	4600	700	5300		
2	Alberta Peacock	pt N E q	13 18	6	1	70	300	870		
3	Emilia Elliott	pt N W q	13 18	6	22	97	1000	200	1200	
4	George J. Frullo	pt N W q	13 18	6	53	84	1700	1000	2700	
5	William W. Runyon	J. H. M. E. q	13 18	6	80	6600		6600		
6	J. Maria Elmore	pt E. H. A. W. q	13 18	6	50	3400	800	4200		
7	George Taylor	pt E. H. A. E. q	13 18	6	22	1300		1800		
8	<del>George Taylor</del>	pt A H	13 18	6	20	6900	1600	8400		
9	Senier & Ellis Elmore	pt A W q	13 18	6	40	3000	2000	5000		
10	Earl & Lewis Stanford	pt A W q	13 18	6	80	4600	800	6400		
11	Moore Frullo	pt N W q	13 18	6	84	14	5000		5000	

SECTION No. 13

Congressional Township No. 18, R. 6

SCALE: Forty rods to an inch, or ten rods to a space, Congress Land, which is one mile square for a section.  
 Number of acres in this section, according to United States Survey, \_\_\_\_\_





# MONTGOMERY COUNTY, INDIANA, 1928

Assessor's Plat-Book for

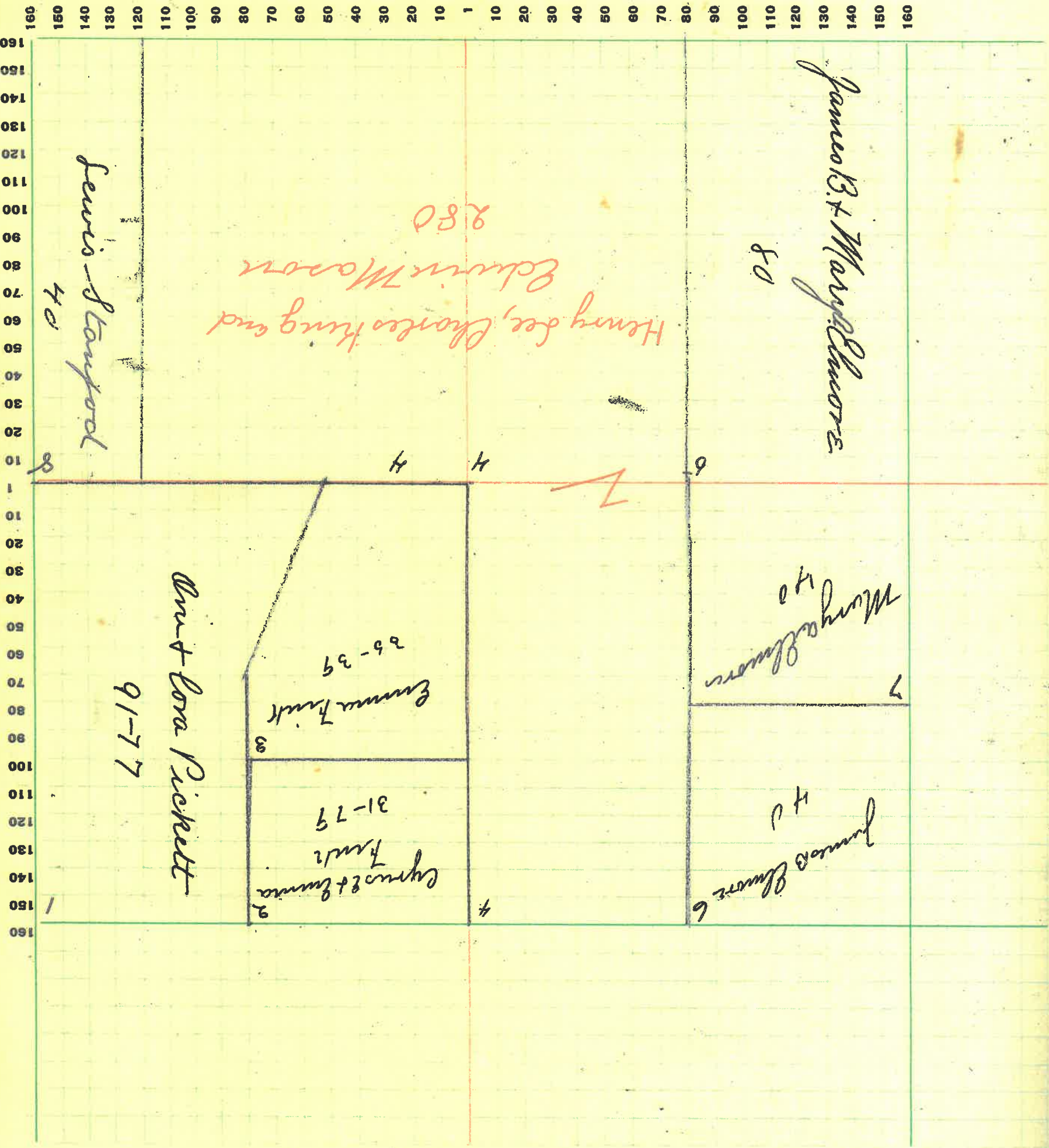
Township No. \_\_\_\_\_

Number on Plat	NAMES OF OWNERS	DESCRIPTION	Section	Township	Range	Acres	Hundredths	Value of Lands	Value of Improvements	Value of Lands and Improvements
1	Wra + Lora Sackett	Pt N. E. q.	14	18	6	91	77	3700	1200	6600
2	Emma Frank	Pt N. E. q.	14	18	6	85-39	9100	200	9800	
3	Emma Frank	Pt N. E. q.	14	18	6	31	79	1800	600	2400
4	Bea King + Moore	E.H.N.W. q. Pt S. E. q.	14	18	6	280	16500	1200	17700	
5	James Est. Mary L. Moore	Pt S. W. q.	14	18	6	80	4800		4800	
6	" " Elmore	Pt N. W. q.	14	18	6	40	2350		2800	
7	Mary A. Elmore	Pt N. W. q.	14	18	6	40	2850		2800	
8	Severa Est. Alonford	Pt S. E. q.	14	18	6	40	2400		2400	

SECTION No. 14

Congressional Township No. 18, R. 6

SCALE: Forty rods to an inch, or ten rods to a space, Congress Land, which is one mile square for a section.  
 Number of acres in this section, according to United States Survey, \_\_\_\_\_



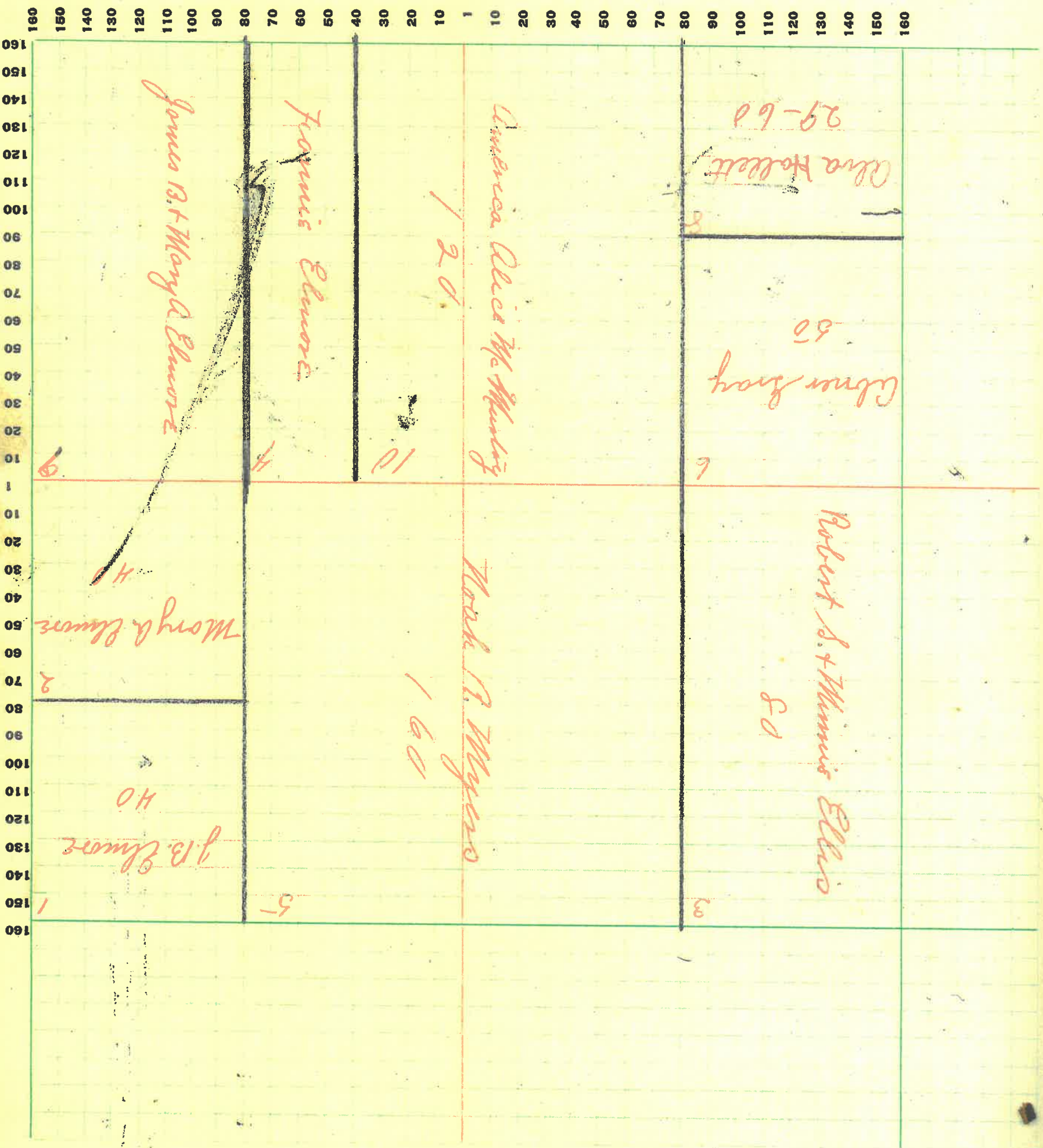
# MONTGOMERY COUNTY, INDIANA, 1928

Assessor's Plat-Book for

Township No. \_\_\_\_\_

Number on Plat	NAMES OF OWNERS	DESCRIPTION	Section	Township	Range	Acres	Hundredths	Value of Lands	Value of Improvements	Value of Lands and Improvements
----------------	-----------------	-------------	---------	----------	-------	-------	------------	----------------	-----------------------	---------------------------------

1	James B. Elmore	Pt N. E. Q.	1518	6	40	2850	1000	3	850	
2	Mary R. Elmore	Pt N. E. Q.	1618	6	40	2850		2850		
3	Robert J. + Minnie Elko	N. E. H. N. W. Q.	1518	6	80	4000	600	4600		
4	Thomas Elmore	Pt J. E. Q.	1518	6	40	2000	700	2700		
5	Wook R. Myers	Pt N. T.	1518	6	160	9400	1500	10900		
6	Burns Gray	Pt J. W. Q.	1518	6	50	2800	400	3200		
8	Alva Kallett	Pt J. W. Q.	1518	6	29	60	1600	1600		
9	J. B. + Mary Elmore	Pt J. E. Q.	1518	6	80	4500	1000	5500		
10	James Elmer McHenry	<del>Pt J. E. Q.</del> 1518 6 50	1518	6	50	4600	900	5500		
11	" " "	Pt J. E. Q.	1518	6	40	9300	500	9800		



SCALE: Forty rods to an inch, or ten rods to a space, Congress Land, which is one mile square for a section.  
 Number of acres in this section, according to United States Survey.

Congressional Township No. 18, R. 6

SECTION No. 15

# MONTGOMERY COUNTY, INDIANA, 1928

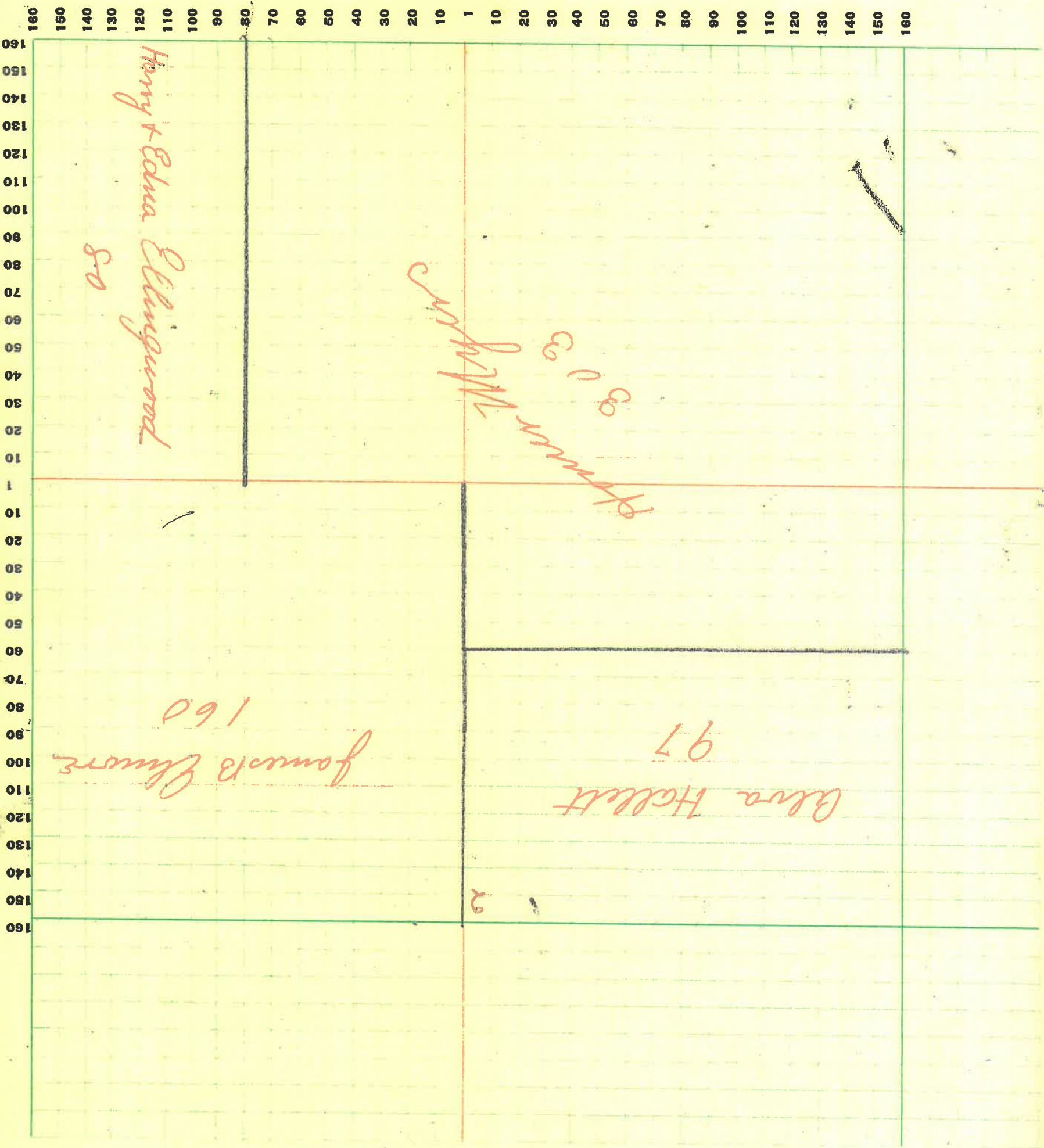
Assessor's Plat-Book for \_\_\_\_\_ Township No. \_\_\_\_\_

Number on Plat	NAMES OF OWNERS	DESCRIPTION	Section	Township	Range	Acres	Hundredths	Value of Lands	Value of Improvements	Value of Lands and Improvements
1	Horner Myers	SW 1/4 Pt. 8 E. 1/4 R. 11 W. 1/4 T. 22 N. 1/4 R. 22 E. 1/4	2218	6	803	192003500	9700			
2	Blva. Fallett	Pt. 11 W. 1/4 Q. 2218	6	97	6000	900	6900			
3	Harry + Edna Ellingwood	E. 1/4 E. 1/4 Q. 2218	6	80	4500	4500				
4	James B. Elmore	W. 1/4	2218	6	160	9100	1800	10900		

SECTION No. 22

Congressional Township No. 18, R. 6

SCALE: Forty rods to an inch, or ten rods to a space, Congress Land, which is one mile square for a section. Number of acres in this section, according to United States Survey.



# MONTGOMERY COUNTY, INDIANA, 1928

Assessor's Plat-Book for

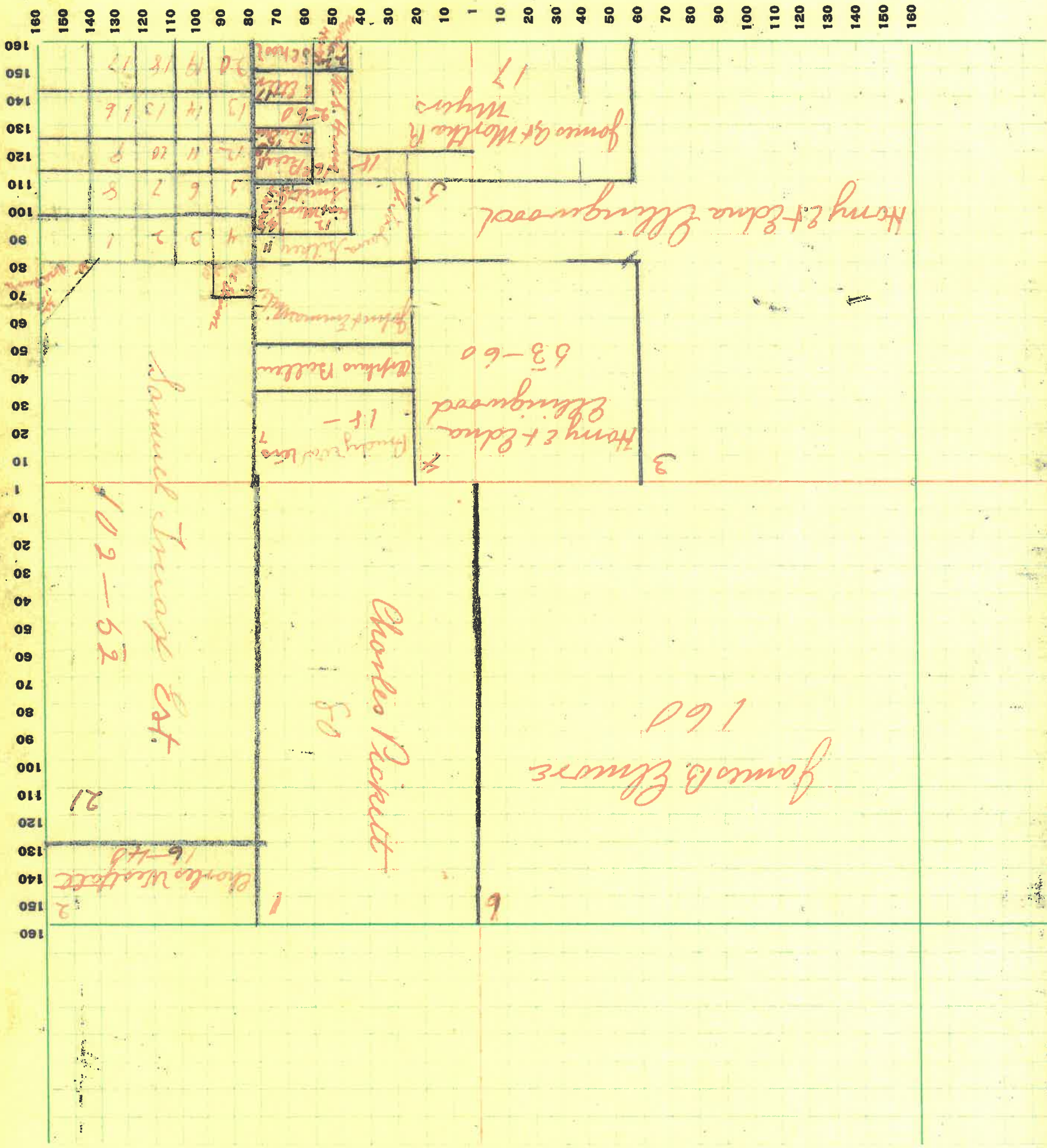
Township No. \_\_\_\_\_

Number on Plat	NAMES OF OWNERS	DESCRIPTION	Section	Township	Range	Acres	Hundredths	Value of Lands	Value of Improvements	Value of Lands and Improvements	
1	Charles Pickett	pt. N. E. Q.	2318	6	80	41600	1000	5600		5600	
2	Charles Westfall	pt. N. E. Q.	2318	6	16	41800	600	1400		1400	
3	H + E. Ellingwood	pt. S. W. H.	2318	6	91	5400	2000	7400		7400	
4		pt. S. H.	2318	6	53	60200		2900		2900	
5		pt. S. H.	2318	6	19	921000		1000		1000	
6	James B. Elmore	N. W. Q.	2318	6	160	8700	500	9200		9200	
7	Frankly Walters	pt. S. E. Q.	2318	6	18	1000		1000		1000	
8	William R. Adams	pt. S. E. Q.	2318	6	4	65275	.95	300		300	
9	John + Emma Adams	pt. S. E. Q.	2318	6	4	65300	1000	1800		1800	
10		pt. S. E. 1/4	2318	6	4	225		225		225	
11	John T. Adams, Kelley	pt. S. E. 1/4	2318	6	8	450	300	750		750	
12	Samuel Mery Adams	pt. S. E. 1/4	2318	6	1	65		65		65	
13	Charles Pickett	pt. S. E. 1/4	2318	6	1	75		75		75	
14	Anna Amick	pt. S. E. 1/4	2318	6	65	85	700	785		785	
15	Thomas Tucker	pt. S. E. 1/4	2318	6	32	50	900	950		950	
16	William S. Turner	pt. S. E. 1/4	2318	6	2	60	200	1200		1200	
17	Thos. E. + Julia Steen	pt. S. E. 1/4	2318	6	66	60	1000	1060		1060	
18	J. A. + Martha Myers	pt. S. E. 1/4	2318	6	27	17	1650	600	2250		2250
19	Ura Elmore	pt. S. E. 1/4	2318	6	50	50	100	150		150	
20	Rya Runk	pt. S. E. 1/4	2318	6	25	50	400	450		450	
21	Samuel Myers	pt. S. E. 1/2	2318	6	10206	2550	2000	7250		7250	
22	Martha Hardy	pt. S. E. 1/4	2318	6	1	75		75		75	

SECTION No. 23

Congressional Township No. 18, R. 6

SCALE: Forty rods to an inch, or ten rods to a space, Congress Land, which is one mile square for a section.  
Number of acres in this section, according to United States Survey, \_\_\_\_\_





# MONTGOMERY COUNTY, INDIANA, 1928

Assessor's Plat-Book for


Township No. \_\_\_\_\_

Number on Plat	NAMES OF OWNERS	DESCRIPTION	Section	Township	Range	Acres	Hundredths	Value of Lands	Value of Improvements	Value of Lands and Improvements
1	Moore R. Myers	Pt. N. H	2418	6	200			11000	1000	12000
2	Rose M. Emore	Pt. N. W. Q.	2418	6	120			5800	800	6600
3	Harvey J. Kelsey	Pt. S. H	2418	6	234	75	12000	12000	3200	
4	James Tomelia Stonebraker	Pt. S. W. Q.	2418	6	1			60	75	135
5	Rosa Rush	Pt. S. W. Q.	2418	6	26			52	52	100
6	William A. Knout	Pt. S. E. Q.	2418	6	79	50	9900	500	3400	

SECTION No. 24

Congressional Township No. 18, R. 6

SCALE: Forty rods to an inch, or ten rods to a space, Congress Land, which is one mile square for a section. Number of acres in this section, according to United States Survey, \_\_\_\_\_



# MONTGOMERY COUNTY, INDIANA, 1928

Assessor's Plat-Book for

Township No. \_\_\_\_\_

Number on Plat	NAMES OF OWNERS	DESCRIPTION	Section	Township	Range	Acres	Hundredths	Value of Lands	Value of Improvements	Value of Lands and Improvements
1	Rupert Nelson Rank	Pt. N. W. H	2618	6	120			3600	800	4400
2	William S. Heath	Pt. N. W. Q.	2618	6	80			4800		4800
3	Samuel Hedberg	Pt. N. E. Q.	2618	6	40			1100	500	1600
4	Newton Compton	E. H. N. E. Q.	2618	6	80	06	1800	700	2500	2500
5	John S. Boyler	Pt. N. E. Q.	2618	6	40			1000		1000
6	Geel Tucker	Pt. S. W. Q.	2618	6	20			600		600
7	Best Emma Sparks	Pt. S. W. Q.	2618	6	80	47		470	200	670
8	Frank & David Sparks	Pt. S. W. Q.	2618	6	53			630		630
9	<del>Mahalia Sparks</del>	<del>Pt. S. W. Q.</del>	<del>2618</del>	<del>6</del>	<del>30</del>					
10	James Hunt	Pt. S. E. Q.	2618	6	76			700	100	800
11	Marice Schleich	E. H. S. E. Q.	2618	6	80			1200		1200
12	Fred Hudson	Pt. S. E. Q.	2618	6	4			975		975



MONTGOMERY COUNTY, INDIANA, 1928

Assessor's Plat-Book for

Township No. \_\_\_\_\_

Value of Lands and Improvements  
 Value of Improvements  
 Value of Lands  
 Hundreds  
 Acres  
 Range  
 Township  
 Section  
 DESCRIPTION  
 Number on Plat  
 NAMES OF OWNERS

1	26186	50.50	600	650	John S. Boylen
2	26186	16	800	1600	John S. Boylen
3	26186	20	1000	600	Gene Elorz
4	26186	36.50	1600	600	Frank E. Walke
5	26186	59.50	3200	700	Leola & Embrey
6	26186	39	2000	1600	William J. Heath
7	26186	40	1800	1500	Edna Stinson
8	26186	20	66	900	" "
9	26186	64	3800	3800	Gene Elorz
10	26186	43.83	1700	1700	Rose + Myrtle Elorz
11	26186	20	800	700	Ray Hudson
12	26186	80	3400	1000	Edna E. Inman
13	26186	34.67	1400	600	James Allen
14	26186	40	1800	700	William Bowman
15	26186	30	1800	1800	James B. Elorz
16	26186	40	1300	800	Rose M. Elorz
17	26186	30	1680	1680	Rose M. Elorz
18	26186	20	800	400	John H. Bowman



# MONTGOMERY COUNTY, INDIANA, 1928

Assessor's Plat-Book for

Township No. \_\_\_\_\_

PLAT BOOK FOR MONTGOMERY COUNTY, INDIANA, 1928


Number on Plat	NAMES OF OWNERS	DESCRIPTION	Section	Township	Range	Acres	Hundredths	Value of Lands	Value of Improvements	Value of Lands and Improvements
1	Howen Myers Edna R. Ellingwood	W. E. Q. Pt. N. W. Q.	2714	6	157	80	9000	50	9000	50
2	Howen Myers Edna R. Ellingwood	W. W. Q. Pt. N. W. Q.	2715	6	160	6000	200	6200	500	6700
3	Archt. Joseph Smith Archt. Joseph Smith	P. J. W. Q. P. J. W. Q.	2715	6	62	5000	3800	8800	500	9300
4	Rearnt. Sarah Heath	P. J. W. Q.	2715	6	97	556,000	1200	7200		
5	Edie B. Dennison	P. J. E. Q.	2715	6	109	106,700	1000	7700		
7	James B. Elmore	P. J. E. Q.	2715	6	80	1800		1800		
7	Russell W. Elmore	P. J. E. Q.	2715	6	90	1120		1120		

SECTION No. 27

Congressional Township No. 15, R. 6

SCALE: Forty rods to an inch, or ten rods to a space, Congress Land, which is one mile square for a section.  
Number of acres in this section, according to United States Survey, \_\_\_\_\_

27






# MONTGOMERY COUNTY, INDIANA, 1928

Assessor's Plat-Book for

Township No. \_\_\_\_\_

PLAT BOOK P. 110, CO. 17, INDIANA, 1928

Number on Plat	NAMES OF OWNERS	DESCRIPTION	Section	Township	Range	Acres	Hundredths	Value of Lands	Value of Improvements	Value of Lands and Improvements
1	Reason + Nancy Heath	Pt N. W. 2	34	18	6	80	600	5000		
2	Robert + Anna Boyton	Pt N. H.	34	18	6	120	6500	1021500		
3	Wm. James + Blong + Mike	Pt N. H.	34	18	6	1200	8700	12009900		
4	Joseph Ester	Pt S. E. 2	34	18	6	120	1800	4001700	1200	
5	Edna Doherty	Pt S. W. 2	34	18	6	120	1200		1200	
6	Benjamin Reath	Pt S. W. 2	34	18	6	40	600	200800		
7	Jda Vancleat	Pt S. E. 2	34	18	6	40	500	200700		
8	Elmer George	Pt S. W. 2	34	18	6	6	75		75	



SCALE: Forty rods to an inch, or ten rods to a space, Congress Land, which is one mile square for a section.  
 Number of acres in this section, according to United States Survey, \_\_\_\_\_

Congressional Township No. 14, R. 6

SECTION No. 34

# MONTGOMERY COUNTY, INDIANA, 1928

Assessor's Plat-Book for

Township No. \_\_\_\_\_

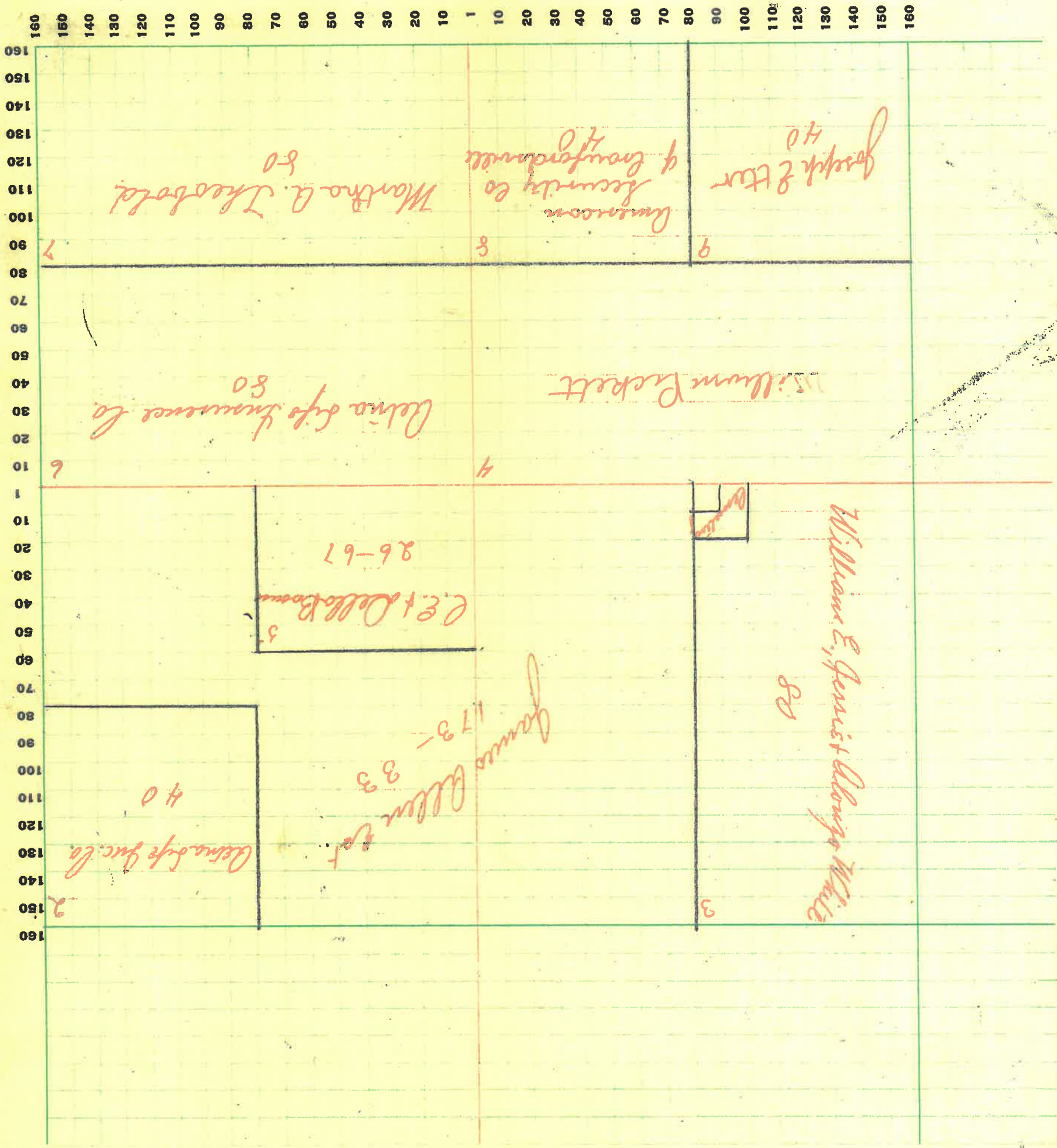
Value of Lands and Improvements  
 Value of Improvements  
 Value of Lands  
 Hundreds  
 Acres  
 Range  
 Township  
 Section

Number on Plat	NAMES OF OWNERS	DESCRIPTION	Section	Township	Range	Acres	Hundreds	Value of Lands	Value of Improvements	Value of Lands and Improvements
1	James Allen Est.	Pt N. H.	36-14	6	173	33/1975		1975		
2	Retina Life Insurance Co.	Pt N. E. 2.	36-14	6	40	450		450		
3	Wm. E. James & Sons	Pt N. W. 2.	36-14	6	80					
4	William Pickett	Pt S. W. 2.	36-14	6	80	1200	200	1400		
5	E. J. Della Brown	Pt N. E. 2.	36-14	6	26.67	400	100	500		
6	Retina Life Insurance Co.	Pt S. E. 2.	36-14	6	80	1200	400	1600		
7	Martha L. Shroder	Pt S. E. 2.	36-14	6	80	900	200	1100		
8	American Security Co.	Pt S. W. 2.	36-14	6	40	300	100	400		
9	George E. Allen	Pt S. W. 2.	36-14	6	40	300		300		

SECTION No. 86.

Congressional Township No. 18, R. 6

SCALE: Forty rods to an inch, or ten rods to a space, Congress Land, which is one mile square for a section. Number of acres in this section, according to United States Survey.



# MONTGOMERY COUNTY, INDIANA, 1928

Assessor's Plat-Book for

Township No. \_\_\_\_\_

Number on Plat	DESCRIPTION	Section	Township	Range	Acres	Hundredths	Value of Lands	Value of Improvements	Value of Lands and Improvements
1	Thomas J. Hudson	1	3618	6	166	1360	700	2060	175
2	Paul Hudson	2	3618	6	15	37	175		
3	Ed + Sarah Bortz	3	3618	6	80	700	800	1000	
4	James W. Borden	4	3618	6	26	125		125	
5	Henry Reath	5	3618	6	40	200	150	350	
6	"	6	3618	6	14	50		50	
7	"	7	3618	6	5	15		15	
8	"	8	3618	6	10	30		30	
9	"	9	3618	6	20	80		80	
10	Mary E. Wora	10	3618	6	40	225	25	250	
11	Martha A. Theobald	11	3618	6	20	200		200	

16



# MONTGOMERY COUNTY, INDIANA, 1928

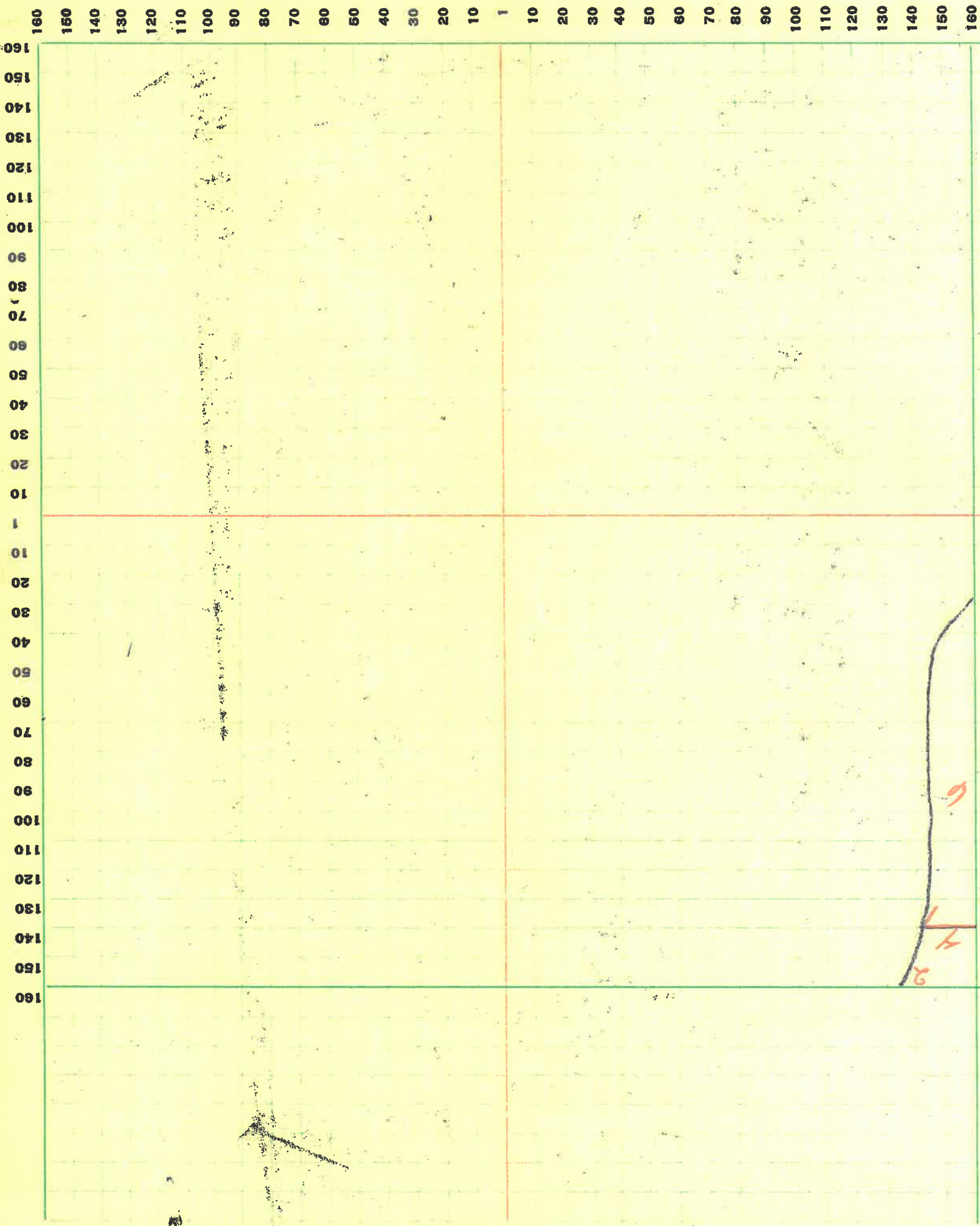
Assessor's Plat-Book for \_\_\_\_\_

Township No. \_\_\_\_\_

PLAT BOOK FOR CO. OF MONTGOMERY, IND.

NAMES OF OWNERS	Number on Plat	DESCRIPTION	Section	Township	Range	Acres	Hundredths	Value of Lands	Value of Improvements	Value of Lands and Improvements
	1	Pt N. W. 8	116	6						
	2	Pt N. W. 8	116	4						

74



SCALE: Forty rods to an inch, or ten rods to a space, Congress Land, which is one mile square for a section.  
 Number of acres in this section, according to United States Survey, \_\_\_\_\_

SECTION No. \_\_\_\_\_, R. 6, Congressional Township No. 17

SECTION No. 1



MONTGOMERY COUNTY, INDIANA, 1928

Assessor's Plat-Book for

Township No. \_\_\_\_\_

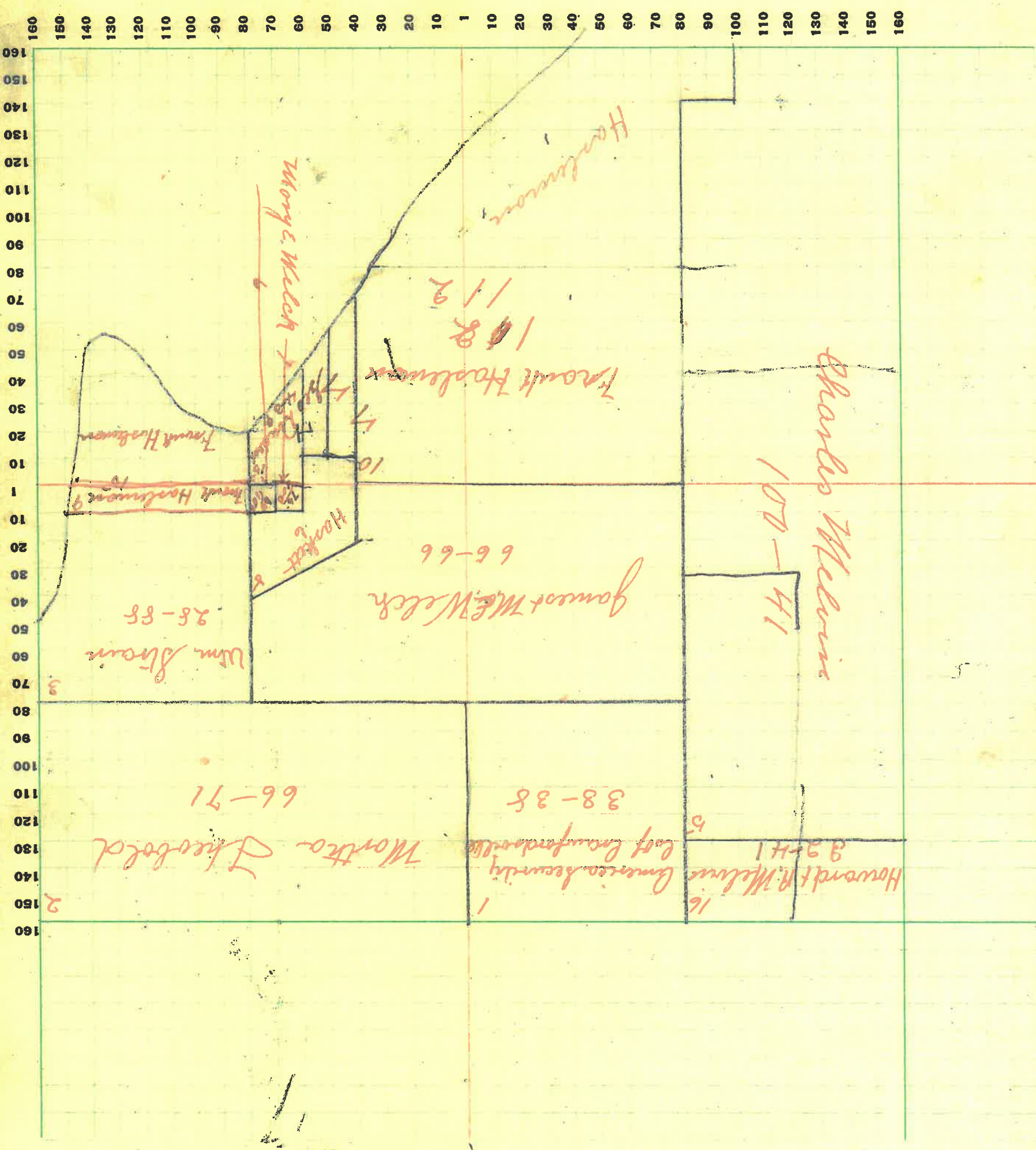
Number on Plat	NAMES OF OWNERS	DESCRIPTION	Section	Township	Range	Acres	Hundredths	Value of Lands	Value of Improvements	Value of Lands and Improvements
----------------	-----------------	-------------	---------	----------	-------	-------	------------	----------------	-----------------------	---------------------------------

1	American Security Co of Crawfordsville	Pt N. W. 2	2176	3338250	260					
2	Martin Shebold	Pt N. E. 2	2176	6671700	700					
3	William Strain	Pt N. E. 2	2116	2888300	200	500				
4	Jonest May Welch	Pt N. H.	2176	6666800	260	700				
5	Charles Melvin	Pt W. H.	2176	100411000	1000					
6	Leonard W. Hockett	Pt N. H.	2176	5020	20					
7	Mary E. Welch	Pt N. H.	2176	7520	100	120				
8	Leonard W. Hockett	Pt E. H.	2176	6	100	200	800			
9	Frank Hamblen	Pt W. H.	2176	15	120	100	220			
10		Pt. J. W. 2	2176	48	350	200	650			
11		Pt J. W. 2	2176	30	250	260				
12		Pt J. W. 2	2176	5	100	100				
13		Pt J. E. 2	2176	10	900	200				
14		Pt J. W. 2	2176	4	50	50				
15	George Bowden	Pt J. E. 2	2176	4	100	200	300			
16	Howard & Ruth Melvin	Pt N. W. 2	2176	32	41850	200	650			

SECTION No. 2

Congressional Township No. 17, R. 6

SCALE: Forty rods to an inch, or ten rods to a space, Congress Land, which is one mile square for a section.  
 Number of acres in this section, according to United States Survey.



# MONTGOMERY COUNTY, INDIANA, 1928


Assessor's Plat-Book for \_\_\_\_\_

Township No. \_\_\_\_\_

Number on Plat	NAMES OF OWNERS	DESCRIPTION	Section	Township	Range	Acres	Hundredths	Value of Lands	Value of Improvements	Value of Lands and Improvements
1	Elmer & Geo. George	Pt. N. W. 2	3	17	6	64	500	500		500
2	Wm + M. Lyman	Pt. S. W. 2	3	17	6	40	300	300		800
3	Charles Melvin	Pt. N. E. 2	3	17	6	32 4/10	4400	500	4900	500 4900

28

160 150 140 130 120 110 100 90 80 70 60 50 40 30 20 10 1 10 20 30 40 50 60 70 80 90 100 110 120 130 140 150 160



SCALE: Forty rods to an inch, or ten rods to a space, Congress Land, which is one mile square for a section. Number of acres in this section, according to United States Survey, \_\_\_\_\_

Congressional Township No. 17, R. 6

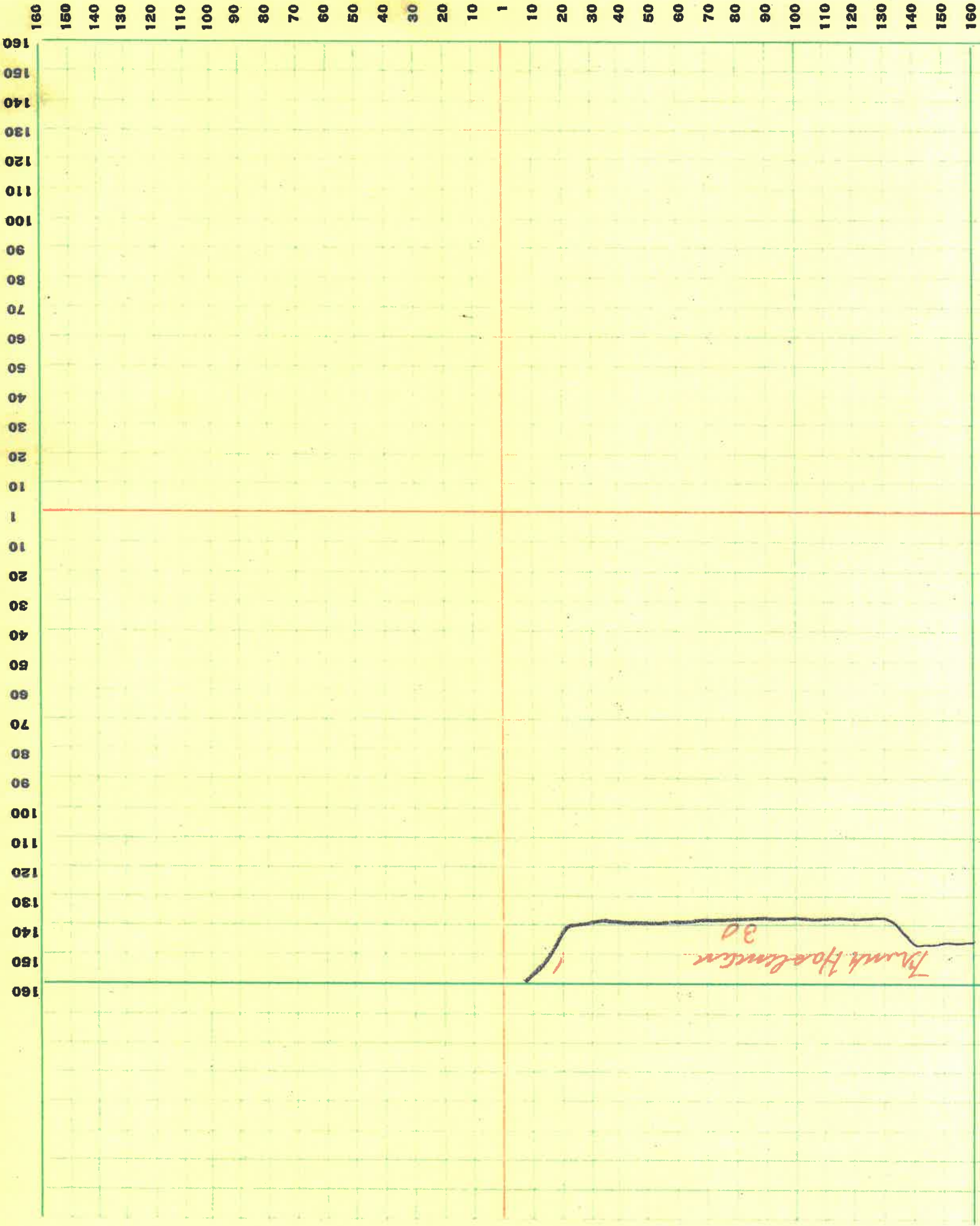
SECTION No. 3

# MONTGOMERY COUNTY, INDIANA, 1928

Assessor's Plat-Book for \_\_\_\_\_ Township No. \_\_\_\_\_

PLAT BOOK PRO. CO., ST. MARYS, IND.

Value of Lands and Improvements	Value of Improvements	Value of Lands	Hundredths	Acres	Range	Township	Section	DESCRIPTION	Number on Plat	NAMES OF OWNERS
902	500	400		6 80	11 17		11	PT. N. W. 2	1	Frank Hardison



SCALE: Forty rods to an inch, or ten rods to a space, Congress Land, which is one mile square for a section.  
 Number of acres in this section, according to United States Survey, \_\_\_\_\_

Congressional Township No. 17, R. 6

SECTION No. 4

# MONTGOMERY COUNTY, INDIANA, 1928

Assessor's Plat-Book for

Township No. \_\_\_\_\_

Value of Lands and Improvements	Value of Improvements	Value of Lands	Hundredths	Acres	Section	Township	Range	DESCRIPTION	Number on Plat	NAMES OF OWNERS
10		120	460	60	400	460		1-2-3-4	Pt 1	Wm. + Wm. Ammann
		120	460	60	400	460		2-6		Robert W. Fisher
		90	500	590	2	2		5-6-7		Brown A. B. & A.
		60	140	200	18	18		3-4		Beal B. & Sons E.
		150	800	460	5	5		1-2-3-4-5	ADD	Bank Morgan H.
		30	200	280	17	17		3		Beal E. + Florence
		25			9	9		5-6		Bowman J. A.
		80	2000	2080	20	20		1-2		Clare Ada
		60			20	20		3-4		Clodfelter Emma
		30			12	12		7-8		Cahoy Bessie E.
		60	400	460	5	5		3-4		Deer Charles B.
		10	1000	1010	11	11		5		Elton Wm. E.
		15			12	12		7-8	Pt 7-8	Elmore Berlie
		120	600	720	4	4		5-6-7-8		Elmore Vera
		50			6	6		4-5		Elmore James B.
		30	60	150	6	6		2		Fulbrighter Wm.
		60	140	200	11	11		5-6		Frank Amundson
		80			10	10		3-4	Pt 2	Frank John + Margaret
		60	300	360	11	11		3-4		Frank H. & M.
		80	800	880	2	2		8		Frank John H.
		30	800	880	1	1		5-6		Frank John H.
		60	800	860	13	13		3-4		Frank Margaret
		60	100	160	8	8		3-4		George James
		30			9	9		5-6		Hark Martha
		25	100	125	11	11		5	Pt 5	Hybarger Charles
		40			3	3		3-4		Hybarger George
		60	100	160	10	10		5-6		Hybarger George
		60	500	560	15	15		7-8		Hybarger George E.
		30	30	30	16	16		5-6		Hybarger George E.
		80	100	180	10	10		1		James Mary E.
		20	100	120	11	11		7	Pt 7	John Stanley
		40	400	440	19	19		2		Hybarger A. E. Henry
		80			13	13		1-2		John Martha
		60	400	460	4	4		8-4-5		John R. D.
		60	400	460	4	4		6-7-8		John R. D.





MONTGOMERY COUNTY, INDIANA, 1928

Assessor's Plat-Book for

Township No. \_\_\_\_\_

Value of Lands and Improvements	Value of Improvements	Value of Lands	Hundredths	Acres	Section	Township	Range	DESCRIPTION	Number on Plat	NAMES OF OWNERS
120	100	20			4			9-10		Grant Thomaast
860	800	60			7			7-8		Kramer Rebecca
120	120	0			2			3-4-5-6-7-8		Grant Charles
245	200	45			4			6-7-8		Grant Wm &
460	400	60			19			3-4		Grant Robert
530	500	30			13			8		Grant James
260	200	60			1			New Add 1-2-3		Ingolder Ira
140	800	40			2			1-2		
80	30	30			13			6		Sanborn David
160	100	60			16			1-2		Mather Mary J
880	800	80			9			7		Miller Sarah
310	250	60			16			7-8		Miller Nettie
80	80	0			10			7-8		Mather Clara
135	76	60			14			7-8		Morrill Laura &
380	300	80			4			New Add 1-2-9-10		Meadows N. & Capt
5	5	0			10			Pt 4		McShadden Thomas
260	200	60			15			1-2		McGuirk Emma
240	200	40			10			Pt 7-8		McFarley Evelyn
80	80	0			19			1-		Neurhink Leo J
560	500	60			15			3-4		
260	200	60			11			Pt 7-8		
180	100	80			17			4		Parnett Martin
260	200	60			14			5-6		Peacock Melts H
670	550	120			12			3-4-5-6		Richard Grant & Elm
590	500	90			3			6-7-8		Rayton E. & Jennie
225	200	25			8			5		Roberts Sarah Lou
125	100	25			12			Pt 7-8		Russ Thomas & Flora
480	400	80			14			1-2		Russ J. & Mary
140	100	40			11			Pt 1-2		Stimulaker Rebecca
360	300	60			18			1-2		Stimulaker Loretta
15	15	0			6			Pt 4-6		
840	400	440			8			New Add 1-2-8-9-10		
640	400	240			8			5-6-7-8		

MONTGOMERY COUNTY, INDIANA, 1928

Assessor's Plat-Book for

Township No. \_\_\_\_\_


Number on Plat	NAMES OF OWNERS	DESCRIPTION	Section	Township	Range	Aeres	Hundredths	Value of Lands	Value of Improve-ments	Value of Lands and Improve-ments
	Blouebroeker H + E	1	6	13	13	30	270	300		300
	Blouebroeker Donald &	1-2-7-8	8	13	13	120	400	520		520
	Smith Annie &	3-4	16	13	13	60	200	260		260
	Selby Frank S	5-6	8	13	13	60	800	860		860
	Timebroker L + Anna	3-4	9	13	13	60	800	860		860
	Selby Fredt Mary	7-8	1	13	13	60	300	860		860
	Smith Edmon	1-2	9	13	13	60	140	200		200
	Smith Ann	4	11	13	13	30	100	180		180
	Clawson Telephone Co	pt-1	11	13	13	10	50	60		60
	White Westphalia	3-4	14	13	13	60	200	260		260
	Thos Add 9-10	5	13	13	13	30	30	80		80
	Westale Mary &	pt 1-2-7-8	5	13	13	90	400	490		490
	Westale Paddy &	1-2	12	13	13	60	300	860		860
	Westale Newton	8	9	13	13	80	200	280		280
	Young W. H.	7	13	13	13	80	400	480		480

# MONTGOMERY COUNTY, INDIANA, 1928

Assessor's Plat-Book for \_\_\_\_\_ Township No. \_\_\_\_\_

PLATE 100, 1928, MONTGOMERY COUNTY, INDIANA

Value of Lands and Improvements	Value of Improvements	Value of Lands	Hundredths	Acres	Range	Township	Section	DESCRIPTION	Number on Plat	NAMES OF OWNERS
								1-2-pt 9-10	4	Meadows Mt. View
								pt 9-10	4	Mount Sherman Est
								3-4-6-7-8	2	Mount Charles
								pt 6-7	8	Mount Wm. E.
								1-2-3	1	Dugden gra
								1-2	2	
								1-2-5-6-7-8-9-10	3	Bluestem Corners
								9-10	2	White Willow
								3-4-5-6-7-8	4	Jeffers R. D.
								3-4	3	Hybarger Road
								4-5	1	Myers Jones



SCALE: Forty rods to an inch, or ten rods to a space, Congress Land, which is one mile square for a section.  
 Number of acres in this section, according to United States Survey, \_\_\_\_\_

Congressional Township No. \_\_\_\_\_, R. \_\_\_\_\_

SECTION No. \_\_\_\_\_

