

ASSESSOR'S PLAT BOOK

1932

Aply

Twp.

MONTGOMERY COUNTY

Assessor's Plat Book
Ripley Township
Montgomery County,
Indiana

1932

Last Name	First Name	Page	Notes
Aetna Life Insurance Company		7, 8, 9, 10, 39, 40, 63, 64, 65, 66, 71, 72	
Airhart	Cornelius	83	Alamo
Alamo		62	addition to
Alamo and addition		84	Alamo plat numbered
Alamo Telephone Co		83	Alamo
Allen	James	65, 66	
Allen	James	71, 72	estate
Anglin	Charles	83	Alamo
Ballew	Orphus	59, 60	
Ballew	Orpheus M	83	Alamo
Banks	Carrie S	19, 20	
Bannon	Ernest	25, 26	
Bard	A E	7, 8	
Bard	A E and Anna	5, 6	
Bard	Albert E	5, 6	
Bard	Ida	5, 6, 7, 8	
Bayless	Arthur	65, 66	
Beck	Calvin	11, 12	
Beeson	John H	61, 62	
Bell	Clarence and Osa	83	Alamo
Bell	Ed	86	Alamo
Bell	Ed and Florence	83	Alamo
Benefit Mutual Life Ins Co		23, 24	
Bennett	Gilbert	41, 42	
Bohanan	Thelma	15, 16	
Booe	Daniel and Sarah	49, 50, 73, 74	
Botts	David	63, 64	
Bowerman	Iva	83	Alamo
Bowerman	John	65, 66	
Bowerman	Wm J	65, 66	
Brown	Chas and Della	71, 72	
Brown	A F and A A	83	Alamo
Burk	Mary H	83	Alamo
Burk	Willie and Gertrude	83	Alamo
Casey	Daniel	83	Alamo
Cedars	Della B	47, 48	
cemetery		4, 26, 48, 62, 72	
church		4	
Clark	Arthur and Ollie	33, 34	
Clements	Hazel	39, 40	
Clevinger	Wm R	11, 12	
Clodfelter	Frona	65, 66	
Clodfelter	Frona	83	Alamo
Clore	Ada	63, 64	
Clore	Ada	83	Alamo
Clore	Jesse	65, 66	
Compton	Newton	63, 64	
Conrad	Cleo	63, 64	
Davidson	J F and Nina	3, 4	
Davis	Charles	1, 2	
Davis	Charles C	5, 6	
Davis	Edgar and Dorothy	15, 16	
Davis	Raymond R and Marie	5, 6	
Davis	Simon Clifford	21, 22	
Deer	George	7, 8, 11, 12, 21, 22	
Deets	Chas B	83	Alamo
Dodd	Frank	1, 2, 15, 16	
Doherty	Edna	69, 70	
Dowden	Geo	77, 78	
Dowden	Walter and Mellie	77, 78	
Driden	Jas W	73, 74	
Ellingwood	Edna	67, 68	
Ellingwood	Harry and Edna	57, 58, 59, 60, 67, 68	
Elliott	Homer	51, 52	
Elmore	Fannie	55, 56	
Elmore	James B	53, 54, 57, 58, 59, 60, 67, 68	
Elmore	Jas B	65, 66	
Elmore	Jas B and Mary A	53, 54, 55, 56	
Elmore	Lavina	31, 32	
Elmore	Leslie	83	Alamo
Elmore	Leslie and Lillie	51, 52	
Elmore	Mary A	53, 54, 55, 56	
Elmore	Ora	59, 60	
Elmore	Ora	83	Alamo
Elmore	Roscoe	65, 66	
Elmore	Roscoe and Myrtle	65, 66	
Elmore	Roscoe M	61, 62, 67, 68	
Etter	Joseph	69, 70, 71, 72	
Etter	Wm E and Sattie	59, 60	
Etter	Wm E	83	Alamo

Fink	Cyrus E	3, 4	
Fink	Cyrus E and Emma	53, 54	
Fink	Emma	53, 54	
Folick	Marion	43, 44	
Forest Reserve		68	
Fruits	Alonzo J	51, 52	
Fruits	Geo K	49, 50	estate
Fruits	John and Margret	83	Alamo
Fruits	Noah	49, 50, 51, 52	
Fruits	Samuel and Kattie	83	Alamo
Fruits	Wm E and Meryl	39, 40	
Fullenwider	Wm E	83	Alamo
Galloway	Alice and Robert	9, 10	
Garland Dells Mineral Springs Association		69, 70, 77, 78, 79, 80	
Gilkey	Zack and Laura	59, 60	
Gillis	Catherine	33, 34, 35, 36	
Goodell	Warren	43, 44	
Gossett	Mary Emma	49, 50	
Gray	Abner	55, 56	
Gray	Minnerva	41, 42, 43, 44	estate
Griffeth	Margret	83	Alamo
Grimes	H and Geo	83	Alamo
Hall	Robert T	39, 40	
Hallett	Alva	55, 56, 57, 58	
Ham	Wm S	59, 60	
Hamm	Mary E	83	Alamo
Hancock	Geo	83	Alamo
Harp	Martha	83	Alamo
Harple	A D	7, 8	
Harple	Eva M	33, 34	
Haskett	Leonard	77, 78	
Hasselmann	Frank	75, 76, 77, 78, 81, 82	
Hassler	Grace	19, 20, 21, 22, 27, 28, 29, 30	
Heath	Reason and Nancy	67, 68, 69, 70	
Heath	Sarah	67, 68	
Heath	Stanley	85	Alamo
Heath	Wm S	63, 64, 65, 66	
Hedrick	Edward	61, 62	
Hedworth	Laura A	23, 24, 25, 26	
Hendricks	Chester	41, 42	
Henthorne	C E	47, 48	
Henthorne	Charles E	49, 50	
Herron	Frank and Nevada	47, 48	
Herron	Joe	1, 2	
Hood	Paul R	13, 14	
Hoover	M P	25, 26	
Hopping	John and Bettie	1, 2	
Hornbaker	A T	3, 4, 5, 6	
Howe	Ross and Mary	25, 26	
Hubbard	Talitha J	3, 4	
Hudson	Fred	63, 64, 73, 74	
Hudson	Guy	65, 66	
Hudson	Roscoe J	21, 22	
Hudson	T J	35, 36	
Hudson	Thomas J	73, 74	
Huffman	Lillard	3, 4	
Hughes	Nancy J	45, 46, 47, 48	
Hybarger	Charles	85	Alamo
Hybarger	R C and Leroy	83	Alamo
Hybarger	Sarah E	83	Alamo
Ingersoll	Nora	45, 46	
Irons	Martha	85	Alamo
Jeffries	R D	85	Alamo
Jones	Bert	7, 8	
Karshner	Alva	47, 48	
Keller	Alberta	23, 24	
Keller	Alvora and Lucinda	85	Alamo
Keller	Daniel	29, 30	
Keller	Henry and Ella	27, 28	
Keller	Joe	23, 24	
Keller	Nancy B	19, 20, 21, 22	
King	Chas	53, 54	
Krout	Charles	85	Alamo
Krout	Flossie	85	Alamo
Krout	James	63, 64	
Krout	James	85	Alamo
Krout	Robert	85	Alamo
Krout	Thomas	85	Alamo
Krout	Virgil and Fairy	85	Alamo
Kuhns	Abraham	27, 28, 31, 32	
Lafayette J S and L Bank		43, 44	
Lanhan	Claud	85	Alamo
Leonard	Neal and Pearl	3, 4	
Louisville Joint Stock and Land Bank		43, 44, 45, 46	
Lucas	James A	29, 30	
Luzader	E S	9, 10	
Luzader	Isa	85	Alamo
Maltsberger	Geo and Levinna	39, 40	
Mason	Edwin	53, 54	
Matney	Wm and Viola	21, 22, 27, 28	

Matthes	Martin	85	Alamo
Maxwell	Laura A	85	Alamo
McCabe	Charles	77, 78	
McCabe	Chas A	71, 72, 73, 74	
McClamrock	Sherman	45, 46	
McClure	Clifford and Cecil	39, 40	
McClure	W W	9, 10	
McClure	Wm S and Lavonna	9, 10	
McCormick	Jas C and Carrie	47, 48	
McCormick	Robert	47, 48, 51, 52	
McJenkins	Emma	85	Alamo
McMurtry	America Alice	55, 56	
McNulty	John and Emma	33, 34, 35, 36	
Melvin	Charles	77, 78, 79, 80	
Melvin	Glen and Iva	67, 68	
Melvin	Howard and Ruth	77, 78	
Miles	Albert and Carrie	43, 44, 45, 46	
Miles	Hettie	85	Alamo
Miller	Sarah	85	Alamo
Miller	Willard and Ida	85	Alamo
Moore	Nathaniel	7, 8	
Mutual Benefit Life Ins Co		9, 10, 13, 14, 15, 16	
Myers	Charles E	43, 44, 47, 48	
Myers	Homer	57, 58, 67, 68	
Myers	Jas A and Martha	59, 60	
Myers	Noah R	25, 26, 55, 56, 61, 62	
Myers	Rachel and Herman	45, 46	
Newkirk	Chas J	85	Alamo
ONeal	Jennie	6	
Orcutt	Amos and Glenia	1, 2	
Parrett	Martin	85	Alamo
Paxton	Ernest	25, 26	
Payton	C E and Jamimie	85	Alamo
Payton	Chas and Jemimia	69, 70	
Peacock	Alberta	23, 24, 51, 52	
Peacock	Nettie H	85	Alamo
Pickett	Charles	59, 60	
Pickett	Chas and Ellen	85	Alamo
Pickett	Ora and Cora	53, 54	
Pickett	Wm	71, 72	
Pickett	Nettie H	85	Alamo
Provident Mutual Life Ins Co		21, 22, 23, 24	
Reath	Benjamin	69, 70	
Reath	Bruce and Elma	49, 50	
Reath	Henry	47, 48, 49, 50, 73, 74	
Reno	Geo	65, 66	
Roberts	Sarah Jane	86	Alamo
Rollins	Mary	86	Alamo
Runyan	Harvey	51, 52	
Runyan	Wm W	51, 52	
Runyon	W W	23, 24	
Rush	Jessie and Mary	86	Alamo
Rush	Rosa	59, 60, 61, 62	
Rush	Rosa and Nelson	63, 64	
Rush	Walter and Sallie	39, 40	
school		60	
Schrum	Ada	77, 78	
Schrum	Ada J	71, 72	
Schrum	Ida	55, 56	
Schrum	Ida	86	Alamo
Selby	Fred and Mary	86	Alamo
Selby	Iril S	86	Alamo
Shanklin	Ida Bard	5, 6, 7, 8	
Simms	Charles and Nellie	5, 6	
Sloan	Ora and Ida	51, 52	
Smith	Albert	33, 34	
Smith	Arch and Sarah	67, 68	
Smith	Clarence and Lela	15, 16	
Smith	Edson	86	Alamo
Smith	Hamlet and Alice	43, 44	
Smith	Linn	86	Alamo
Smith	Linn	59, 60	
Smith	Linn and Mary	59, 60	
Smith	Morris and Madge	27, 28	
Smith	Morris C	21, 22	
Smith	Susan A	86	Alamo
Smith	Wilbur A	13, 14	
Smith	Wilbur A and Blanch	13, 14	
Sparks	Geo and Emma	63, 64	
Stanfield	Wm A	43, 44	
Stanford	Earl and Lewis	51, 52	
Stanford	Lewis	53, 54	
Stanley	Rolon W	23, 24	
Stanley	Rolon W and Martha	23, 24	
Steel	Augustus and Halcy	49, 50	
Stevens	Samuel and F	21, 22	
Stevens	Samuel and Florence	13, 14	
Stimson	Edna	65, 66	
Stonebraker	C and Lena	86	Alamo
Stonebraker	Cornelia	65, 66	

Stonebraker	Cornelia	86	Alamo
Stonebraker	David A	86	Alamo
Stonebraker	H and E	86	Alamo
Stonebraker	Jas and Cornelia	61, 62	
Stonebraker	Rebecca	86	Alamo
Strain	Wm	77, 78	
Strawderman	Clyde W	21, 22	
Stultz	Ray U	31, 32	
Swank	Ben F	21, 22	
Swank	Elmer	21, 22	
Swank	George and Kate E	13, 14, 15, 16, 17, 18, 19, 20	
Swearingen	Wm	49, 50	
Sweeney	Mary	1, 2	
Swisher	Rosella	19, 20	
Switzer	James	7, 8	
Tate	John	35, 36	
Tate	Martin	37, 38	
Taylor	Albert	11, 12	
Taylor	Paul and Russell	5, 6	
Taylor	Virgil	51, 52	
Thise	Henry	21, 22, 23, 24	
Thompson	J Walter	3, 4, 5, 6	
Thompson	Thomas C	5, 6	
Thompson	Wm and Mary	3, 4	
Trimble	Mary E	25, 26	
Trimble	Roy C	27, 28	
Truax	Samuel	59, 60	estate
Tucker	Joel	86	Alamo
Tucker	Norvel	59, 60	
Tucker	Norvil	63, 64	
Utterback	Martha	43, 44	
Utterback	Winton W	43, 44	
Vancleave	Ida	69, 70	
Vancleve	Frank	3, 4	
Vancleve	James	1, 2	
Vaughn	Benjamin	39, 40	
Voris	Ezra	13, 14	
W I ONeal Co		5, 6, 11, 12	
Wabash College Foundation		11, 12, 19, 20	
Walters	Prudy	59, 60	
Walters	Prudy	86	Alamo
Warbritton	Daryl E	41, 42	
Watson	Geo L	25, 26	
Watts	Mar E	73, 74	
Weir	Granville	25, 26, 39, 40	
Weir	Henry	3, 4	
Weir	John	33, 34	
Welch	Jas and M E	77, 78	
Welch	Mary E	77, 78	
Westfall	Charles	59, 60	
Westfall	Mary A	86	Alamo
Westfall	Newton	86	Alamo
White	John and Emma	59, 60	
White	Wm and Mahalia	86	Alamo
White	Wm Jesse and Lota	69, 70, 71, 72	
Wilkinson	George B	41, 42	
Williams	Grace	1, 2	
Work	Rhody	1, 2	
Wuensch	Edwin J	33, 34, 63, 64	
Young	Wm H	86	Alamo

MONTGOMERY COUNTY, INDIANA, 1932

Assessor's Plat-Book for _____ Township No. _____

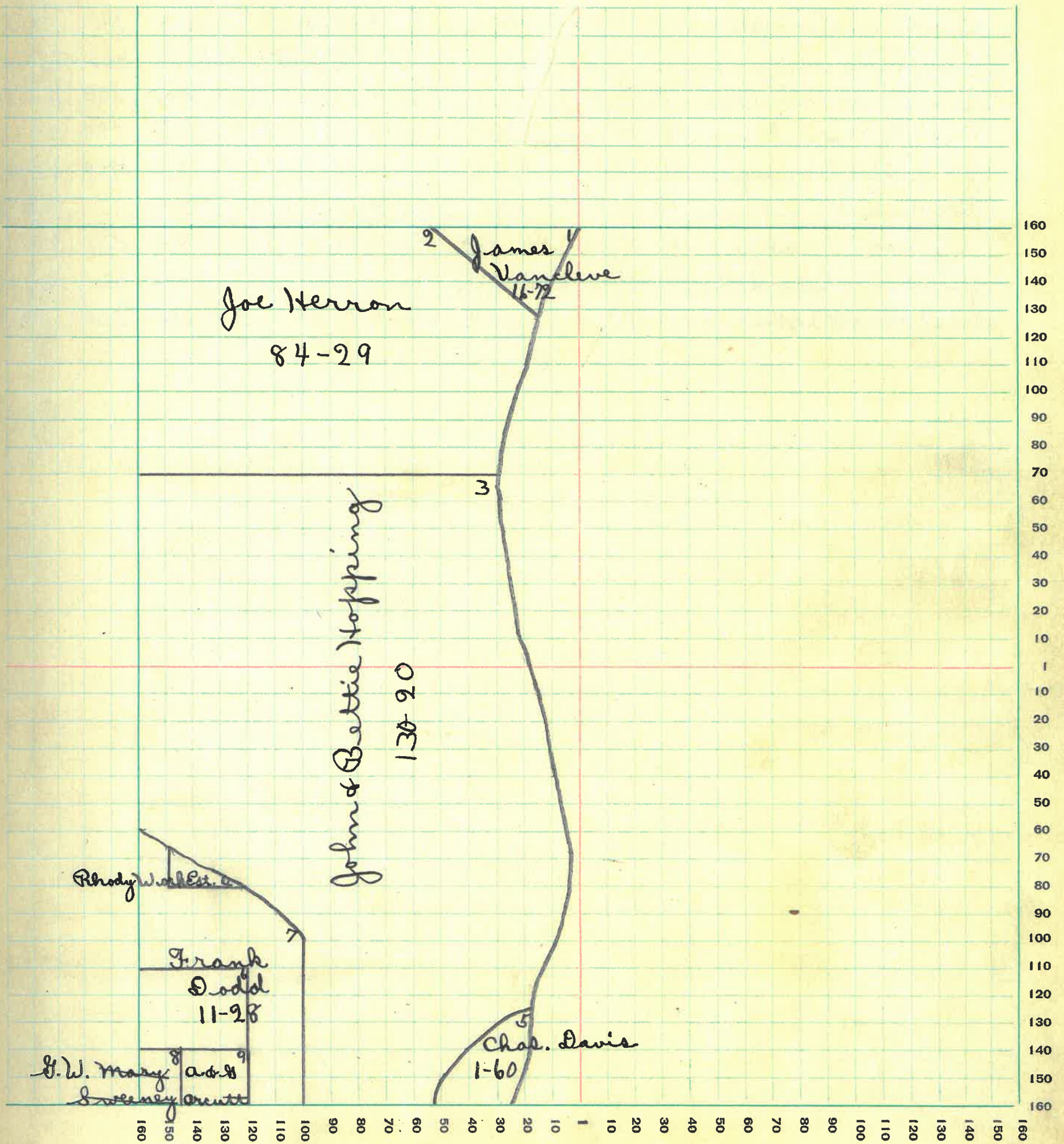
PT. WAYNE TWP. CO. PT. WAYNE, IND.

NAMES OF OWNERS	Number on Plat	DESCRIPTION	Section	Township	Range	Acres	Hundredths	Value of Lands	Value of Improvements	Value of Lands and Improvements
James Vanleve	1	Pt. E.H. NW.	2	3	18	5	16 72	100		100
Joe Herron	2	Pt. NW.	2	3	18	5	84 29	850	200	1050
John & Bettie Hopping	3	Pt. WH		3	18	5	130 20	2900	900	3800
Rhody Work	4	Pt. SW.	2	3	18	5	66 25	200		225
Charles Davis	5	Pt. SW.	2	3	18	5	1 60	100	700	800
Frank Dodd	6	Pt. WH. SW	2	3	18	5	2 81	100	500	600
" "	7	Pt. WH. SW.	2	3	18	5	8 47	300	400	700
Grace Williams Mary Lowrey	8	Pt. WH. SW.	2	3	18	5	70 50	1200		1250
Amos & Glenia Orcutt	9	Pt. WH. SW.	2	3	18	5	1 62	100	250	350

SECTION No. 3

Congressional Township No. 18, R. 5

SCALE: Forty rods to an inch, or ten rods to a space, Congress Land, which is one mile square for a section.
Number of acres in this section, according to United States Survey, _____



MONTGOMERY COUNTY, INDIANA, 1932

Assessor's Plat-Book for

Ripley

Township No. 18

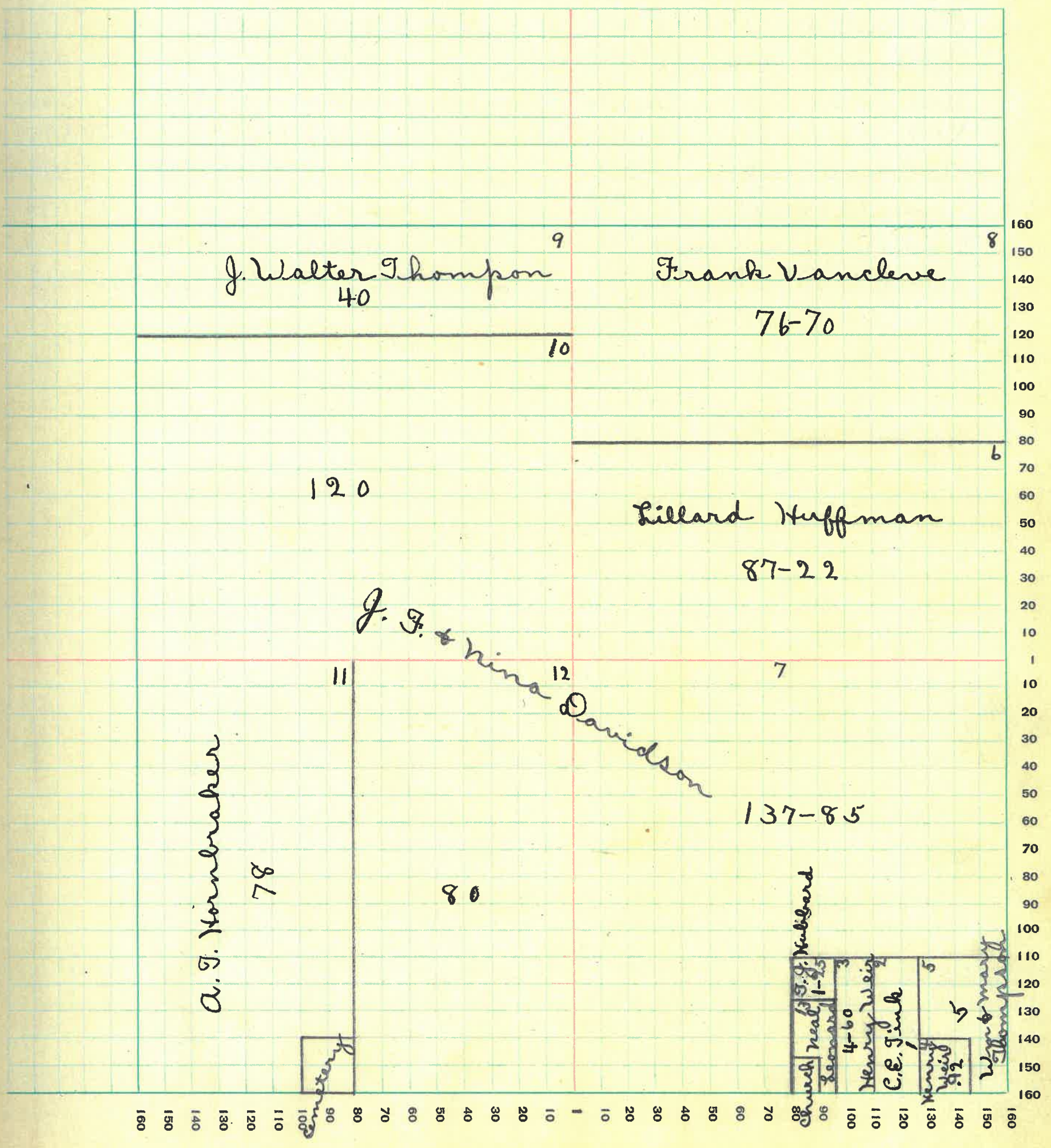
PT. WAYNE PLO. CO. PT. WAYNE, IND.

NAMES OF OWNERS	Number on Plat	DESCRIPTION	Section	Township	Range	Acres	Hundredths	Value of Lands	Value of Improve-ments	Value of Lands and Improve-ments
Jalitha J. Hubbard	1	Pt. SE.	2.	4	18 5	1	25	100	200	300
Cyrus E. Fink	2	Pt. SE.	2.	4	18 5	1		150	450	600
Henry Weir	3	Pt. SE.	2.	4	18 5	4	60	200	300	500
.. ..	4	Pt. SE.	2.	4	18 5		92	50	150	200
Wm & Mary Thompson	5	Pt. SE.	2.	4	18 5	5	46	200	275	475
Lillard Huffman	6	Pt. NE.	2.	4	18 5	87	22	1700	600	2300
J. F. & Nina Davidson	7	Pt. SE.	2.	4	18 5	137	85	3400	800	4200
Frank Vanclève	8	Pt. NW.	2.	4	18 5	76	70	2000	900	2900
J. Walter Thompson	9	Pt. NW.	2.	4	18 5	40		1100	200	1300
J. F. & Nina Davidson	10	Pt. NW.	2.	4	18 5	120		2800		2800
A. J. Hornbraker	11	Pt. W. SW.	2.	4	18 5	78		2300	500	2800
J. F. & Nina Davidson	12	Pt. E. SW.	2.	4	18 5	80		1900	300	2200
Neal & Pearl Leonard	13	Pt. SE.	2.	4	18 5		190	100	250	350

SECTION No. 4 ✓

Congressional Township No. 18, R. 5

SCALE: Forty rods to an inch, or ten rods to a space, Congress Land, which is one mile square for a section.
Number of acres in this section, according to United States Survey, _____



MONTGOMERY COUNTY, INDIANA, 1932

Assessor's Plat-Book for

Ripley

Township No. 18

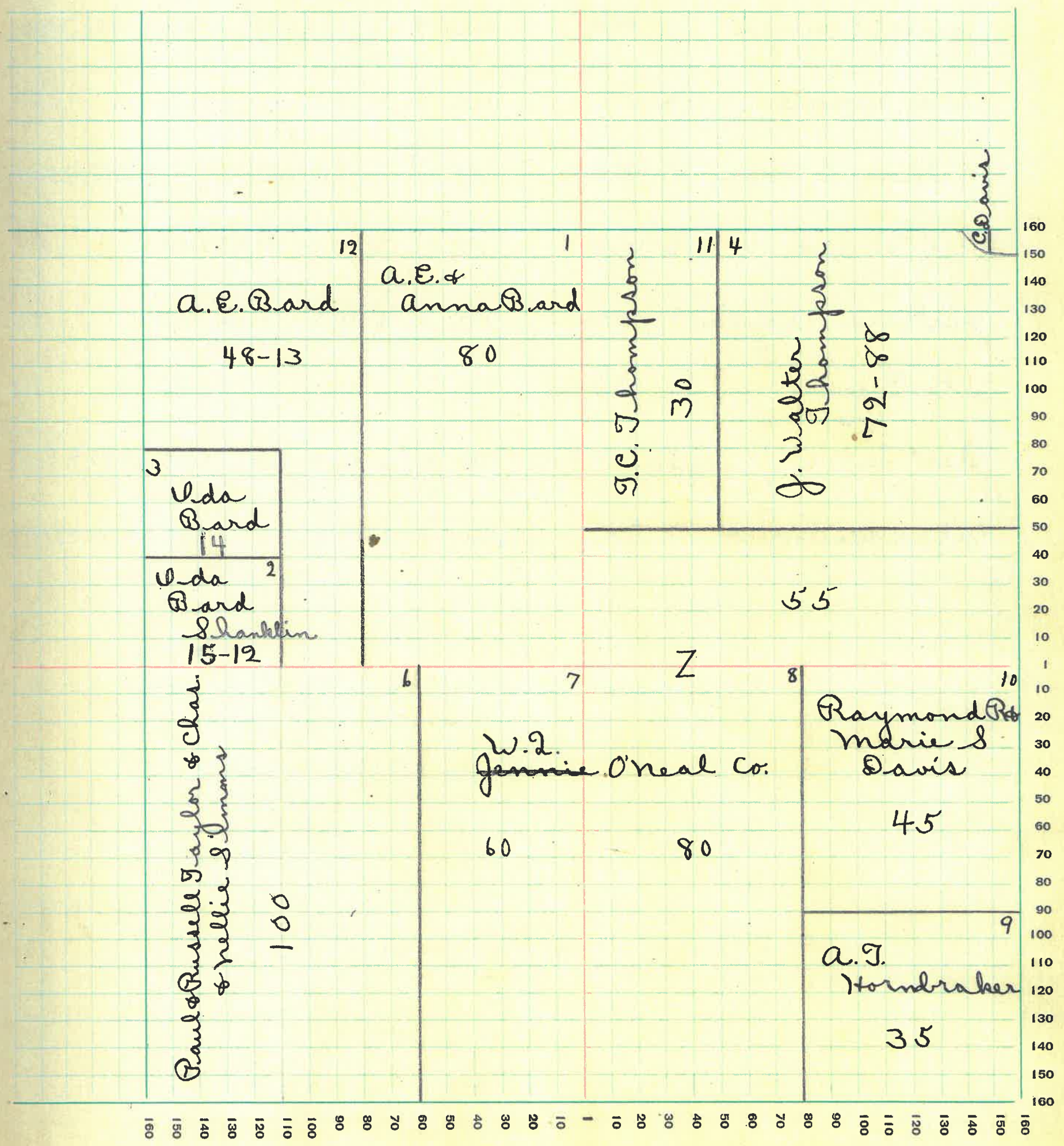
PT. WAYNE PLS. CO. FT. WAYNE, IND.

NAMES OF OWNERS	Number on Plat	DESCRIPTION	Section	Township	Range	Acres	Hundredths	Value of Lands	Value of Improve-ments	Value of Lands and Improve-ments
A. E. & Anna Bard	1	E.N. nw.	2.5	18	5	80		3400		3400
Ida Bard Shanklin	2	Pt. nw.	2.5	18	5	15	12	450		450
Ida Bard	3	Pt. nw.	2.5	18	5	14		425		425
J. Walter Thompson	4	Pt. ne.	2.5	18	5	72	88	2700	150	2850
Charles C. Davis	5	Pt. ne.	2.5	18	5		27	10		10
P. & R. Taylor & C. & N. Linne	6	Pt. SW. 2.	5	18	5	100		3300	300	3600
W. L. O'Neal Co.	7	Pt. SW. SW. 2.	5	18	5	60		2600		2600
W. L. O'Neal Co.	8	Pt. E.N.	5	18	5	135		5400	500	5900
A. J. Hornbraker	9	Pt. SE.	2.5	18	5	35		1200		1200
Raymond R. & Marie Davis	10	Pt. SE.	2.5	18	5	45		1600	350	1950
Thomas C. Thompson	11	Pt. ne.	2.5	18	5	30		1300		1300
Albert E. Bard	12	Pt. nw.	2.5	18	5	48	13	2100	900	3000

SECTION No. 5 ✓

Congressional Township No. 18, R. 5

SCALE: Forty rods to an inch, or ten rods to a space, Congress Land, which is one mile square for a section.
Number of acres in this section, according to United States Survey, _____



MONTGOMERY COUNTY, INDIANA, 1932

Assessor's Plat-Book for Ripley Township No. 18


PT. WAYNE FIG. CO. PT. WAYNE, IND.

NAMES OF OWNERS	Number on Plat	DESCRIPTION	Section	Township	Range	Acres	Hundredths	Value of Lands	Value of Improvements	Value of Lands and Improvements
George Deer	1	SE. 2.	6	18	5	160		5000	500	5500
Aetna Life Ins. Co.	2	Pt. SW. 2.	6	18	5	102		3700		3700
James Switzer	3	Pt. NW. 2.	6	18	5	70		2600	400	3000
A. D. Harple	4	Pt. NE. 2.	6	18	5	40		1150		1150
Nathaniel Moore	5	Pt. NE. 2.	6	18	5	107	16	4000	500	4500
A. E. Bard	6	Pt. NE. 2.	6	18	5	44	0150			150
Ida Bard Shanklin	7	Pt. NE. 2.	6	18	5	1	82	50		50
Ida Bard	8	Pt. NE. 2.	6	18	5	2	30	75		75
Bert Jones	9	EH. NW. 2.	6	18	5	80		1600	500	2100
Aetna Life Ins. Co.	10	Pt. SW. 2.	6	18	5	60		1800	1400	3200

SECTION No. 6

Congressional Township No. 18, R. 5

SCALE: Forty rods to an inch, or ten rods to a space, Congress Land, which is one mile square for a section.
Number of acres in this section, according to United States Survey, _____



MONTGOMERY COUNTY, INDIANA, 1932

Assessor's Plat-Book for Ripley Township No. 18


PT. WAYNE FIG. CO. PT. WAYNE, IND.

NAMES OF OWNERS	Number on Plat	DESCRIPTION	Section	Township	Range	Acres	Hundredths	Value of Lands	Value of Improvements	Value of Lands and Improvements
Aetna Life Ins. Co.	1	Pt. E 14.	7	18	5	200		6100	600	6700
Alice & Robert Galloway	2	NW. 2.	7	18	5	160		6800	1200	8000
Mutual Benefit Life Ins. Co.	3	Pt. SE. 2.	7	18	5	120		4100	1000	5100
Wm. & Lavonna McClure	4	Pt. SW. 2.	7	18	5	40		1600	900	2500
E. J. Luzader	5	SW. SW. 2.	7	18	5	80		3100	300	3400
W. W. McClure	6	Pt. SW. 2.	7	18	5	40		1700		1700

SECTION No. 7 ✓

Congressional Township No. 18, R. 5

SCALE: Forty rods to an inch, or ten rods to a space, Congress Land, which is one mile square for a section.
Number of acres in this section, according to United States Survey, _____



MONTGOMERY COUNTY, INDIANA, 1932

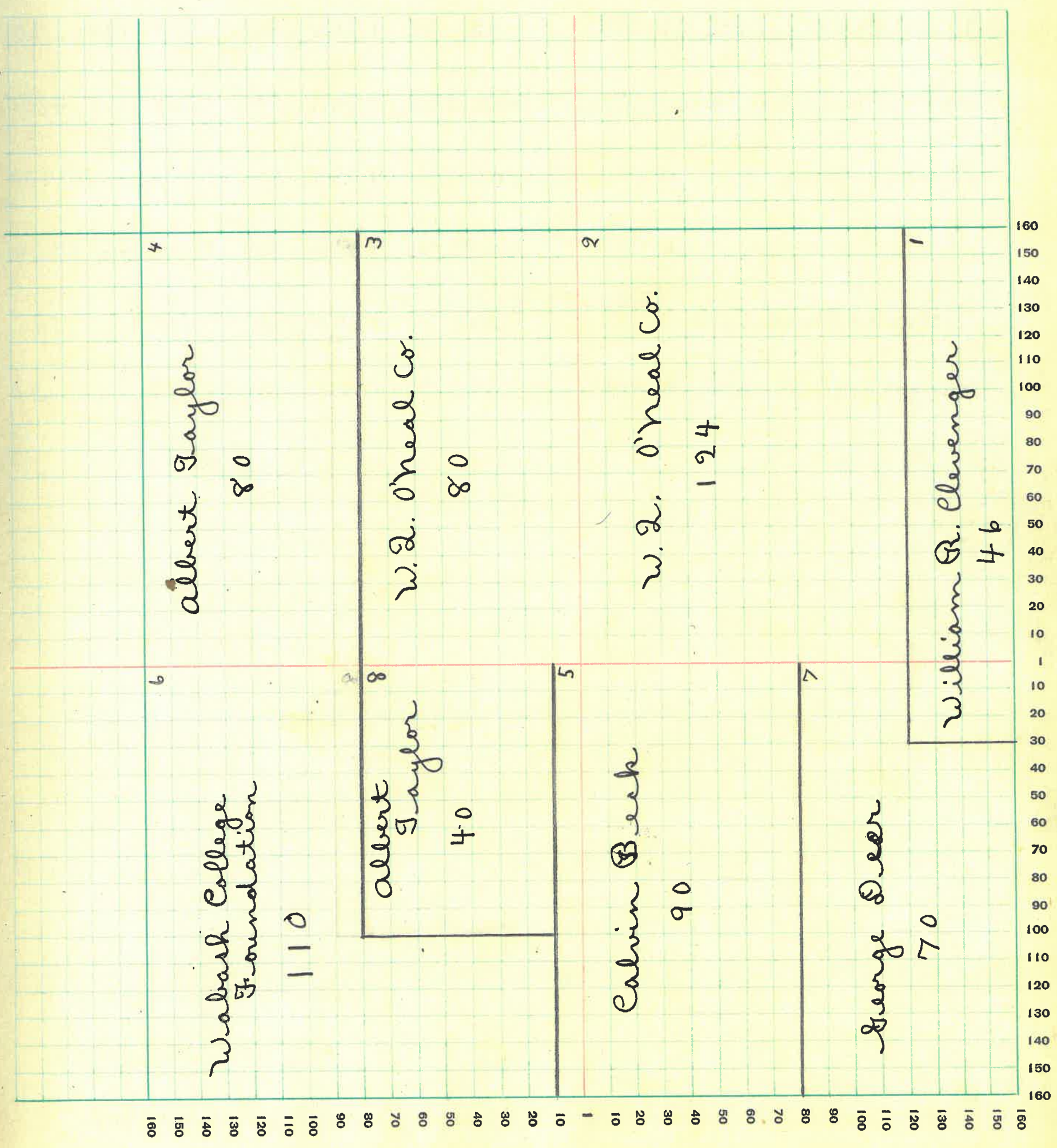
Assessor's Plat-Book for Ripley Township No. 18

NAMES OF OWNERS	Number on Plat	DESCRIPTION	Section	Township	Range	Acres	Hundredths	Value of Lands	Value of Improvements	Value of Lands and Improvements
Wm. R. Clevinger	1	Pt. S.W.	8	18	5	46		1200	300	1500
W. D. O Neal Co.	2	Pt. NE. 2.	8	18	5	124		3800	1000	4800
" " " "	3	Pt. NW. 2.	8	18	5	80		2500		2500
Albert Taylor	4	Wt. NW. 2.	8	18	5	80		3300	600	3900
Calvin Beck	5	Pt. SE. 2. & Pt. SW. 2.	8	18	5	90		1000	400	1400
Wabash College Foundation	6	Pt. SW. 2.	8	18	5	110		2600	500	3100
George Deer	7	Pt. SE. 2.	8	18	5	70		400		400
Albert Taylor	8	Pt. SW. 2.	8	18	5	40		900		900

SECTION No. 8 ✓

Congressional Township No. 18, R. 5

SCALE: Forty rods to an inch, or ten rods to a space, Congress Land, which is one mile square for a section.
Number of acres in this section, according to United States Survey, _____



MONTGOMERY COUNTY, INDIANA, 1932

Assessor's Plat-Book for Ripley Township No. 18

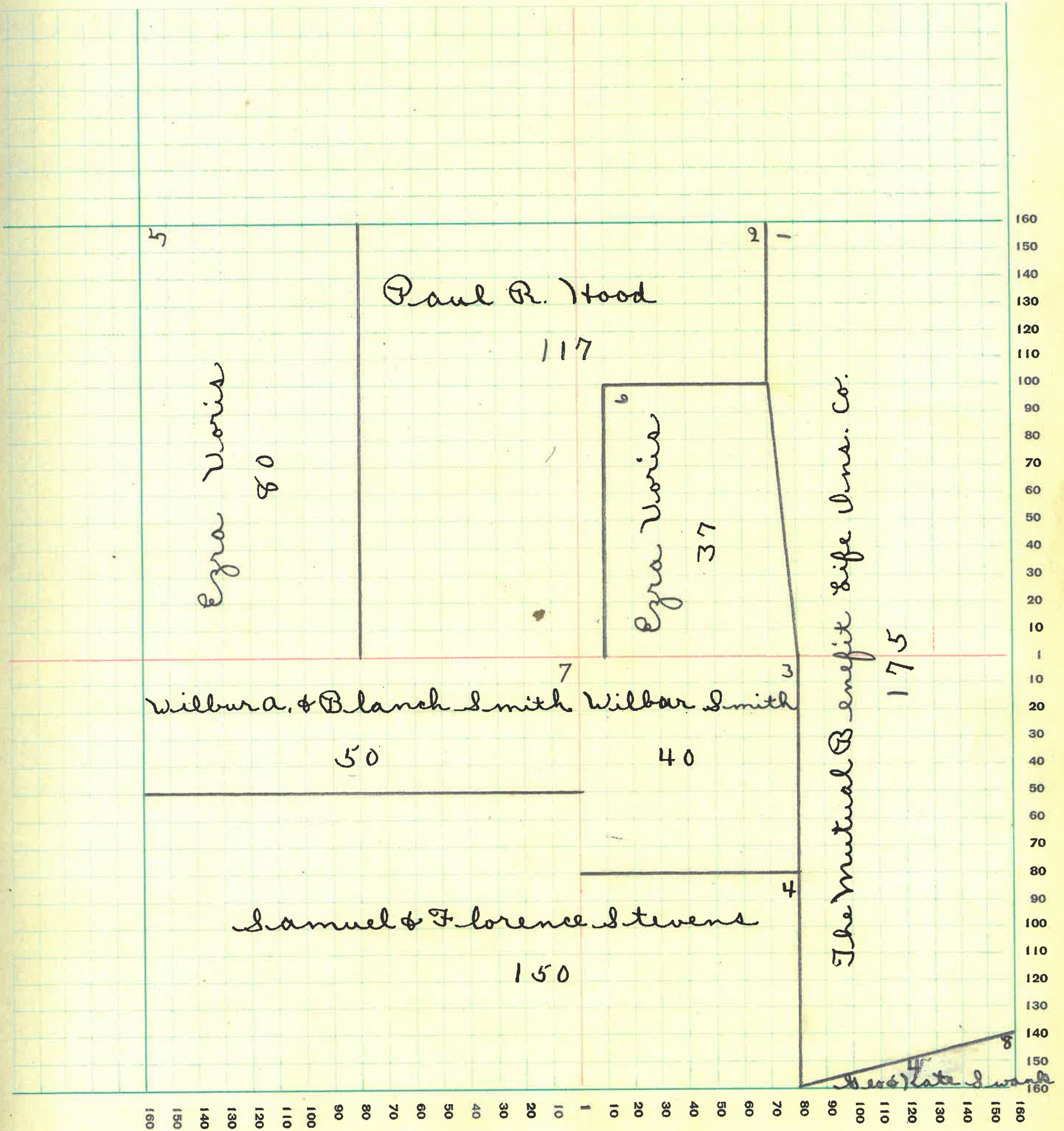
PT. WAYNE FIG. CO. PT. WAYNE, IND.

NAMES OF OWNERS	Number on Plat	DESCRIPTION	Section	Township	Range	Acres	Hundredths	Value of Lands	Value of Improvements	Value of Lands and Improvements
Mutual Benefit Life Ins. Co.	1	Pt. E. 1/4	9	18	5	175		5000	300	5300
Paul R. Hood	2	Pt. NW. 2 & Pt. NE. 2	9	18	5	117		3500	700	4200
Wilbur A. Smith	3	Pt. SE. 2	9	18	5	40		800	100	900
Samuel & Florence Stevens	4	Pt. SW. 2 & Pt. SE. 2	9	18	5	150		4200	600	4800
Ezra Voris	5	W. 1/4 NW. 2	9	18	5	80		2400		2400
" "	6	Pt. NE. 2	9	18	5	37		1100	600	1700
Wilbur A. & Blanch Smith	7	Pt. SW. 2	9	18	5	50		800		800
George & Kate E. Swank	8	Pt. SE. 2	9	18	5	4		50		50

SECTION No. 9 ✓

Congressional Township No. 18, R. 5

SCALE: Forty rods to an inch, or ten rods to a space, Congress Land, which is one mile square for a section.
Number of acres in this section, according to United States Survey, _____



MONTGOMERY COUNTY, INDIANA, 1932

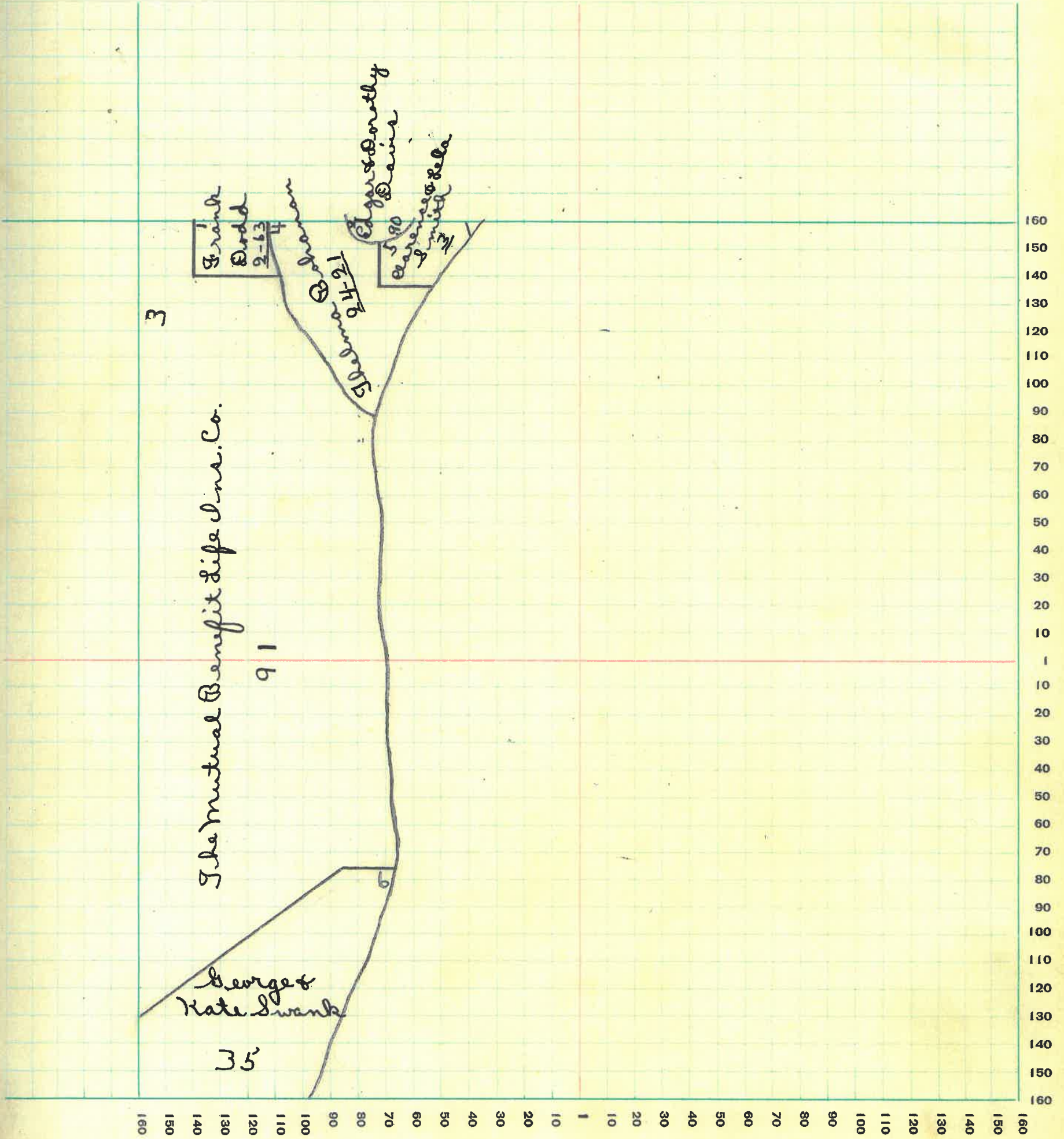
Assessor's Plat-Book for Ripley Township No. 18

NAMES OF OWNERS	Number on Plat	DESCRIPTION	Section	Township	Range	Acres	Hundredths	Value of Lands	Value of Improvements	Value of Lands and Improvements
Frank Dodd	1	Pt. nw. 2.	10	18	5	2	63	150	500	650
Edgar & Dorothy Davis	2	Pt. nw. 2.	10	18	5		90	50	1100	1150
Mutual Benefit Life Ins. Co.	3	Pt. W.H.	10	18	5	91		1800	300	2100
Thelma Bohanan	4	Pt. nw. 2.	10	18	5	24	21	300	1400	1700
Clarence & Lela Smith	5	Pt. nw. 2.	10	18	5	3		80	200	280
George & Kate Swank	6	Pt. SW. 2.	10	18	5	35		700		700

SECTION No. 10

Congressional Township No. 18, R. 5


SCALE: Forty rods to an inch, or ten rods to a space, Congress Land, which is one mile square for a section.
Number of acres in this section, according to United States Survey, _____



SECTION No. 15

Congressional Township No. 18, R. 5

SCALE: Forty rods to an inch, or ten rods to a space, Congress Land, which is one mile square for a section.
Number of acres in this section, according to United States Survey, _____



MONTGOMERY COUNTY, INDIANA, 1932

Assessor's Plat-Book for Ripley Township No. 18

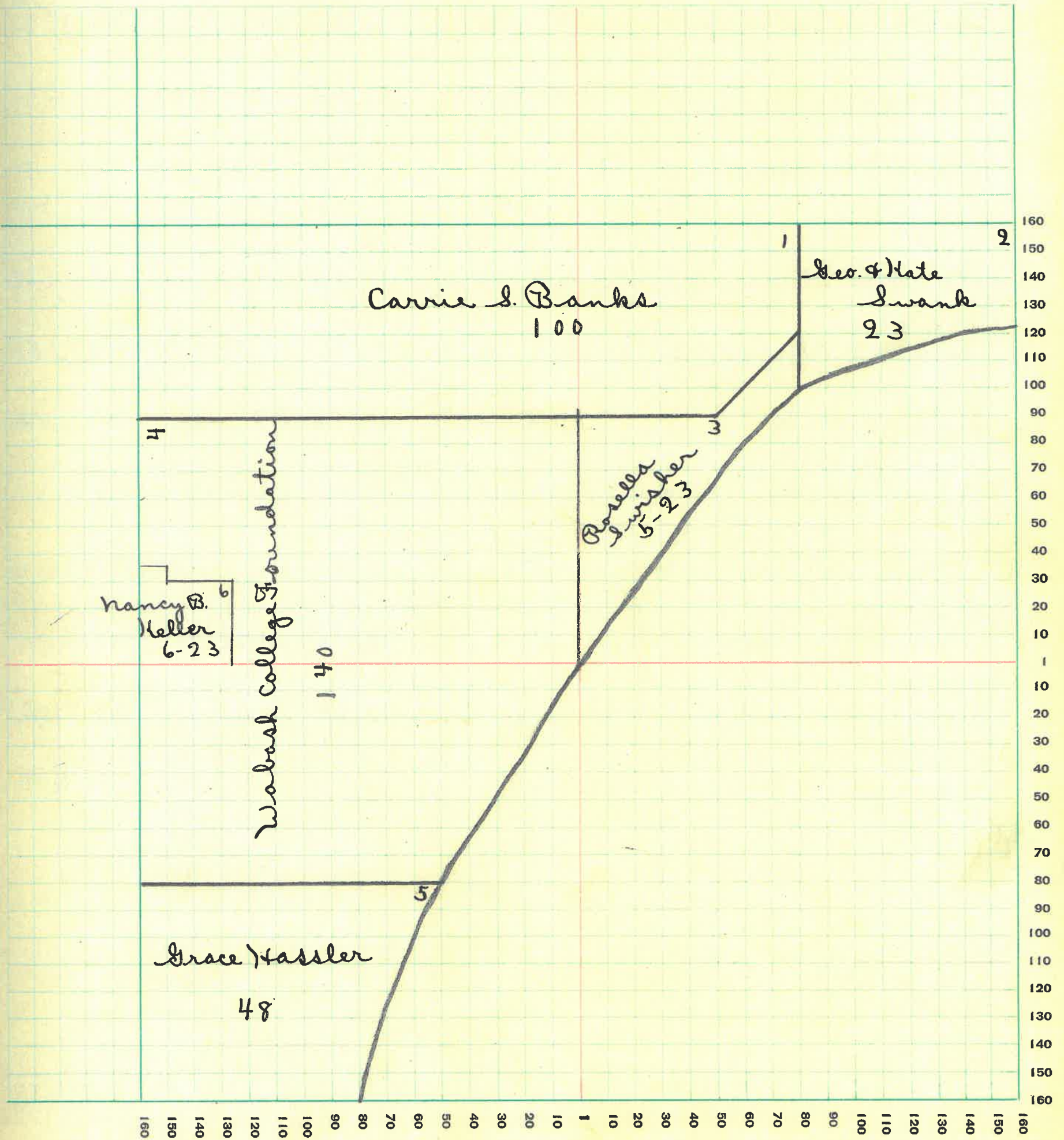
FT. WAYNE PLO. CO. FT. WAYNE, IND.

NAMES OF OWNERS	Number on Plat	DESCRIPTION	Section	Township	Range	Acres	Hundredths	Value of Lands	Value of Improve-ments	Value of Lands and Improve-ments
Carrie S. Banks	1	Pt. NW.	16	18	5	100		2400	500	2900
George & Kate Swank	2	Pt. NE. 2.	16	18	5	23		450	200	650
Rosella Swisher	3	Pt. NE. 2.	16	18	5	5	23	300	125	425
Wabash College Foundation	4	Pt. WH.	16	18	5	140		4500	350	4850
Grace Hassler	5	Pt. SW2	16	18	5	48		500		500
Nancy B. Keller	6	Pt. NW2	16	18	5	6	23	100		100

SECTION No. 16

Congressional Township No. 18, R. 5

SCALE: Forty rods to an inch, or ten rods to a space, Congress Land, which is one mile square for a section.
Number of acres in this section, according to United States Survey, _____



MONTGOMERY COUNTY, INDIANA, 1932

Assessor's Plat-Book for Ripley Township No. 18

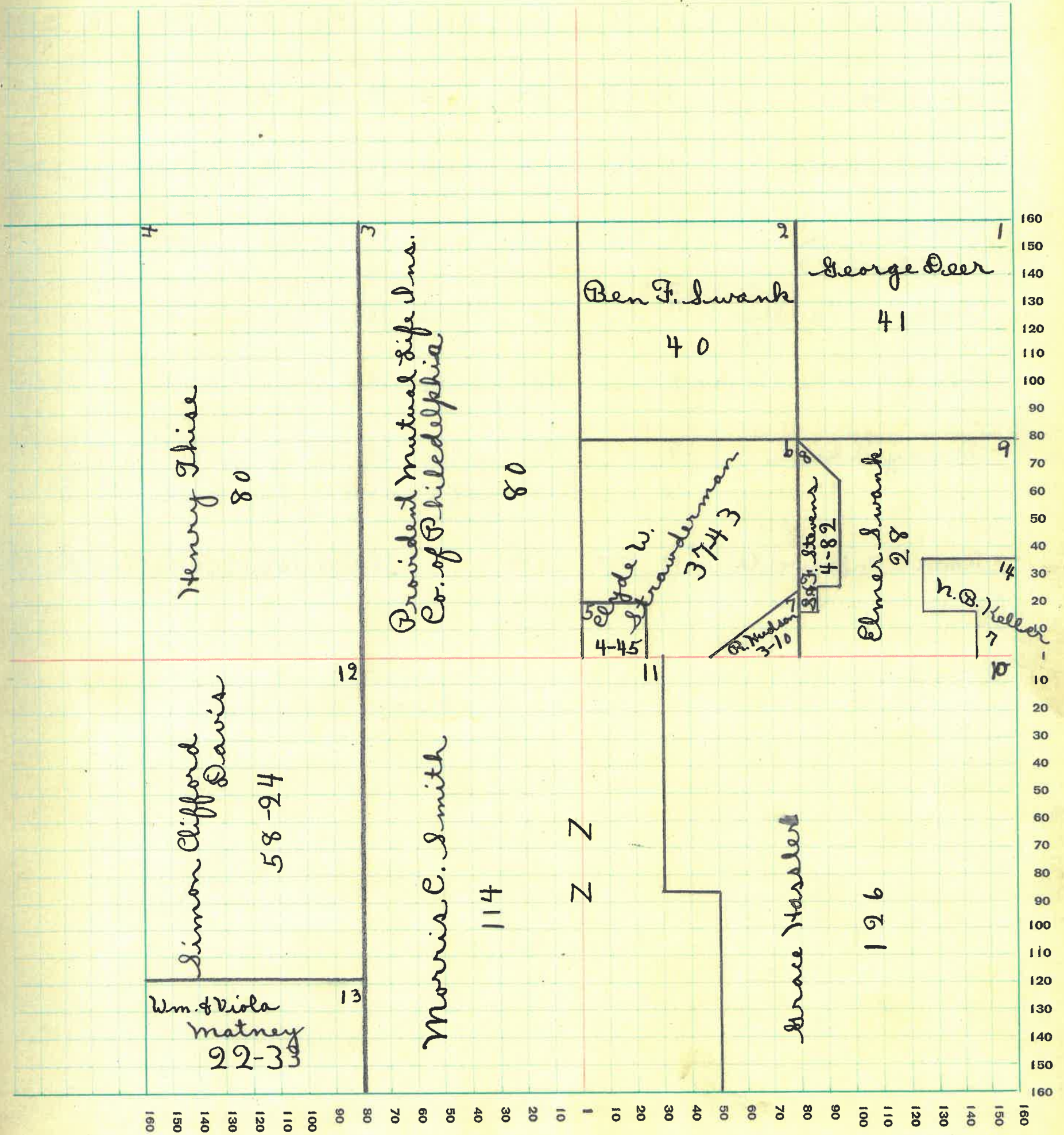
FY. WAYNE FIG. CO. FY. WAYNE, IND.

NAMES OF OWNERS	Number on Plat	DESCRIPTION	Section	Township	Range	Acres	Hundredths	Value of Lands	Value of Improvements	Value of Lands and Improvements
George Deer	1	Pt. ne2	17	18	5	41		200		200
Ben F. Swank	2	Pt. ne2	17	18	5	40		600	300	900
Bro. Mutual Life Ins. Co.	3	EH nw2	17	18	5	80		1200	300	1500
Henry Thise	4	WH nw2	17	18	5	80		1400		1400
Clyde W. Strawderman	5	Pt. ne2	17	18	5	445	50			50
" " "	6	Pt. ne2	17	18	5	3743	450	150		600
Roscoe J. Hudson	7	Pt. WH ne2	17	18	5	310	40	60		100
Samuel F. Stevens	8	Pt. se2 ne2	17	18	5	482	50	100		150
Elmer Swank	9	Pt. se2 ne2	17	18	5	28	300	200		500
Grace Hassler	10	Pt. se2	17	18	5	126	1700	800		2500
Morris C. Smith	11	Pt. SH	17	18	5	114	9200	700		9900
Simon Clifford Davis	12	Pt. SW2	17	18	5	5824	1600	1000		2600
Wm. & Viola Matney	13	Pt. SW2	17	18	5	2233	600	500		1100
Nancy B. Keller	14	Pt. ne2	17	18	5	7	200	200		400

SECTION No. 17 ✓

Congressional Township No. 18, R. 5

SCALE: Forty rods to an inch, or ten rods to a space, Congress Land, which is one mile square for a section.
Number of acres in this section, according to United States Survey, _____



MONTGOMERY COUNTY, INDIANA, 1932

Assessor's Plat-Book for Ripley

Township No. 18

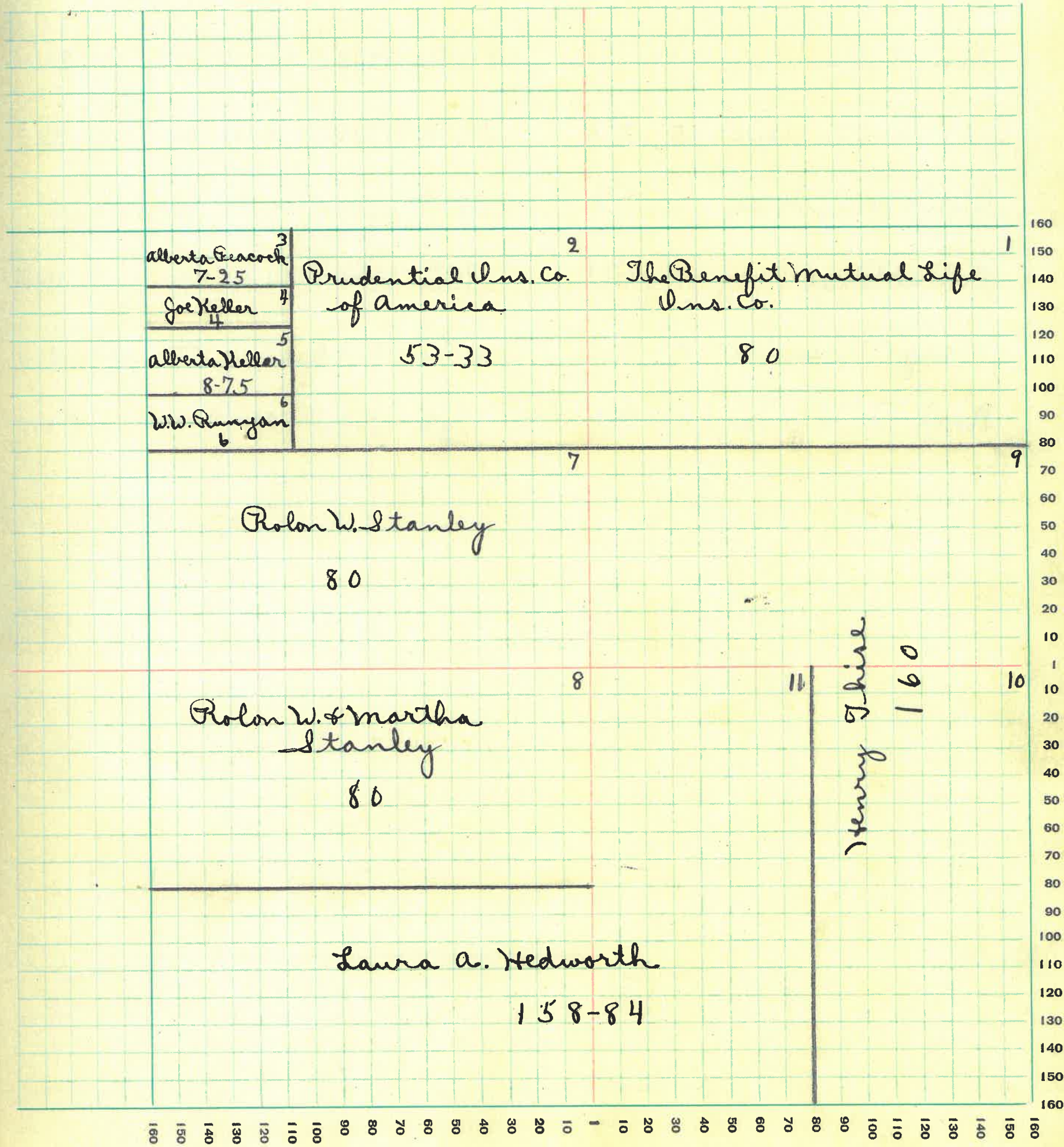
PT. WAYNE PTO. CO. PT. WAYNE, IND.

NAMES OF OWNERS	Number on Plat	DESCRIPTION	Section	Township	Range	Acres	Hundredths	Value of Lands	Value of Improvements	Value of Lands and Improvements
Benefit Mutual Life Ins. Co.	1	SH. NH. NE2.	18	18	5	80	2500		2500	
Prudential Ins. Co.	2	Pt. NH. NW2.	18	18	5	53 33	2000	200	2200	
Alberta Peacock	3	Pt. NH. NW2.	18	18	5	7 25	300	50	350	
Joe Keller	4	Pt. NH. NW2.	18	18	5	4	160		160	
Alberta Keller	5	Pt. NH. NW2.	18	18	5	8 75	350		350	
W.W. Runyon	6	Pt. NH. NW2.	18	18	5	6	200	400	600	
Rolon W. Stanley	7	SH. NW2.	18	18	5	80	2600	800	3400	
Rolon W. Martha Stanley	8	NH. SW2.	18	18	5	80	2800		2800	
Henry Ghise	9	SH. NE2.	18	18	5	80	1900	200	2100	
" "	10	NH. SE2.	18	18	5	80	1700	700	2400	
Laura A. Hedworth	11	Pt. SH	18	18	5	158 84	5000	700	5700	

SECTION No. 18 ✓

Congressional Township No. 18, R. 5

SCALE: Forty rods to an inch, or ten rods to a space, Congress Land, which is one mile square for a section.
Number of acres in this section, according to United States Survey, _____



MONTGOMERY COUNTY, INDIANA, 1932

Assessor's Plat-Book for Ripley Township No. 18

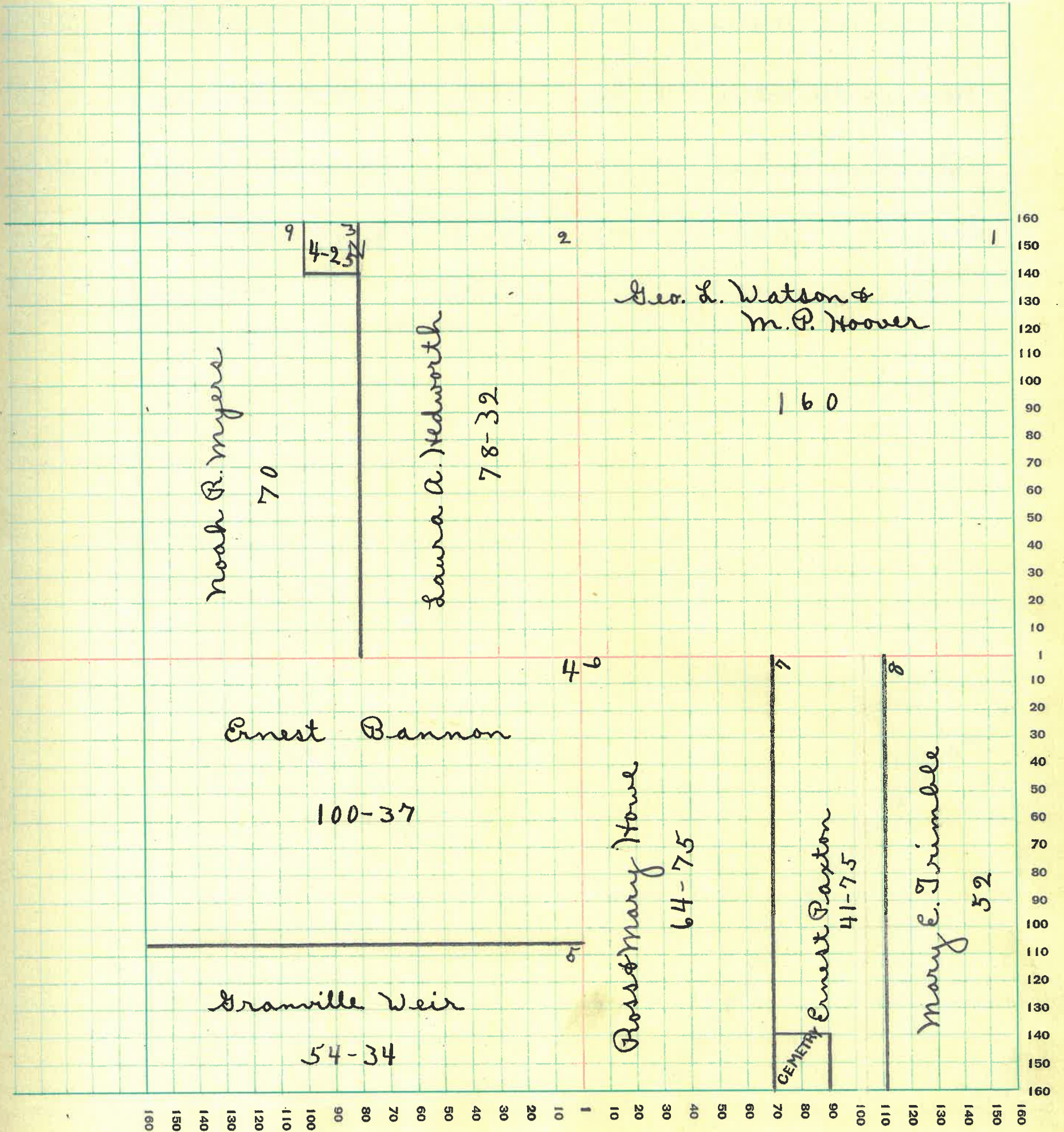
PT. WAYNE PLG. CO. PT. WAYNE, IND.

NAMES OF OWNERS	Number on Plat	DESCRIPTION	Section	Township	Range	Acres	Hundredths	Value of Lands	Value of Improvements	Value of Lands and Improvements
Geo. L. Watson & M. P. Hoover	1	ne2	19	18	5	160		3200	600	3800
Laura A. Hedworth	2	Pt. nwa	19	18	5	78	32	2900		2900
" " "	3	Pt. nwa	19	18	5	4	25	150		150
Ernest Bannon	4	Pt. sw2	19	18	5	100	37	2100	500	2600
Branville Weir	5	Pt. sw2	19	18	5	54	34	800	400	1200
Ross & Mary Howe	6	Pt. se2	19	18	5	64	75	600	400	1000
Ernest Paxton	7	Pt. se2	19	18	5	41	75	400		400
Mary E. Trimble	8	Pt. se2	19	18	5	52		500	300	800
Noah R. Myers	9	Pt. wh nwa	19	18	5	70		2300		2300

SECTION No. 19 ✓

Congressional Township No. 18, R. 5

SCALE: Forty rods to an inch, or ten rods to a space, Congress Land, which is one mile square for a section.
Number of acres in this section, according to United States Survey, _____



MONTGOMERY COUNTY, INDIANA, 1932

Assessor's Plat-Book for _____ Township No. _____

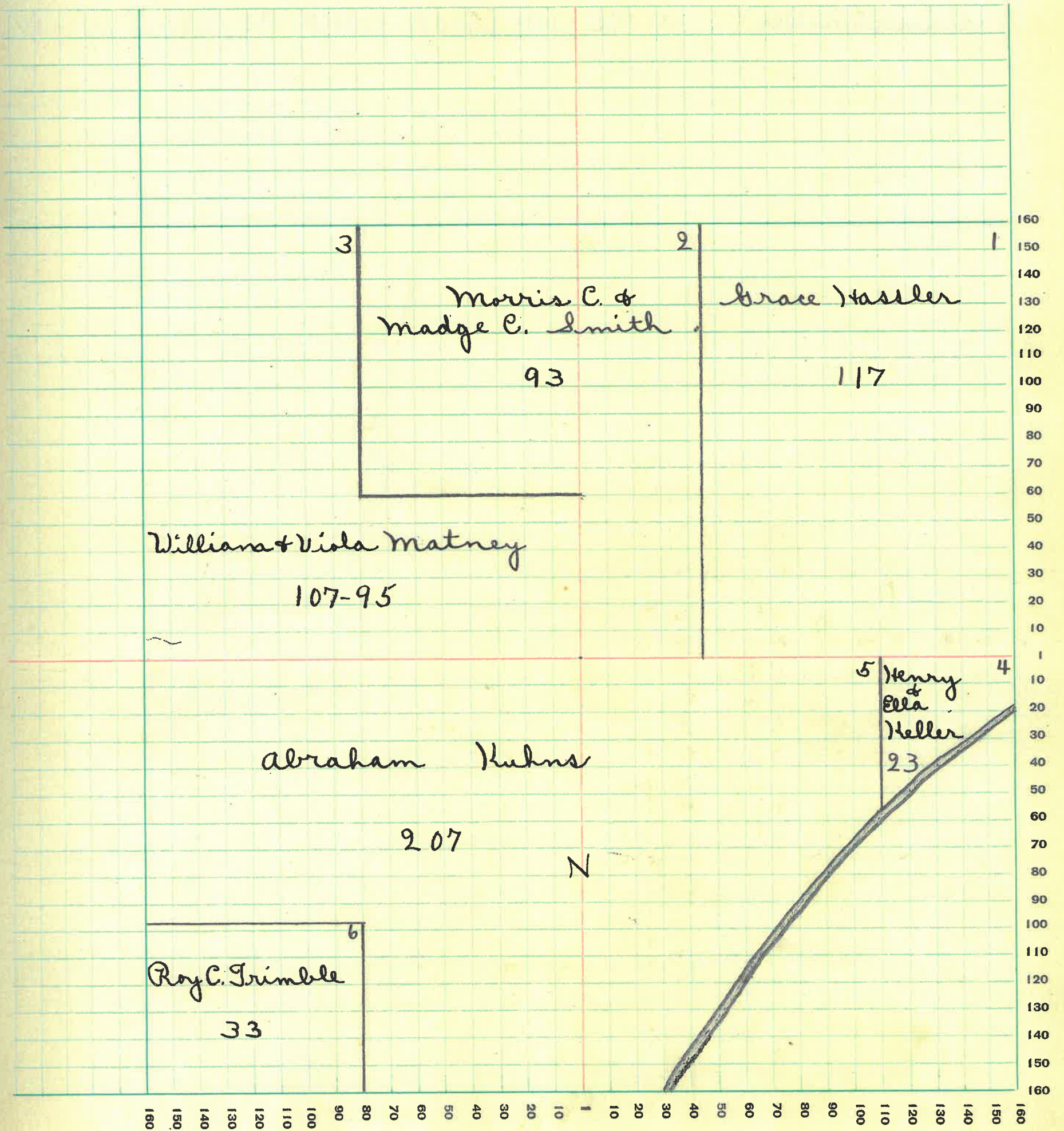
PT. WAYNE FIG. CO. PT. WAYNE, IND.

NAMES OF OWNERS	Number on Plat	DESCRIPTION	Section	Township	Range	Acres	Hundredths	Value of Lands	Value of Improve-ments	Value of Lands and Improve-ments
Grace Hassler	1	Pt. ne2	20	18	5	117		2000		2000
Morris & Madge Smith	2	Pt. ne4	20	18	5	93		2200		2200
Wm. & Viola Matney	3	Pt. nw2	20	18	5	107.95		2400		2400
Henry & Ella Keller	4	Pt. se2	20	18	5	23		250		250
Abraham Kuhns	5	Pt. se4	20	18	5	207		2800	300	3100
Roy C. Trimble	6	Pt. sw2	20	18	5	33		500		500

SECTION No. 20 ✓

Congressional Township No. 18, R. 5

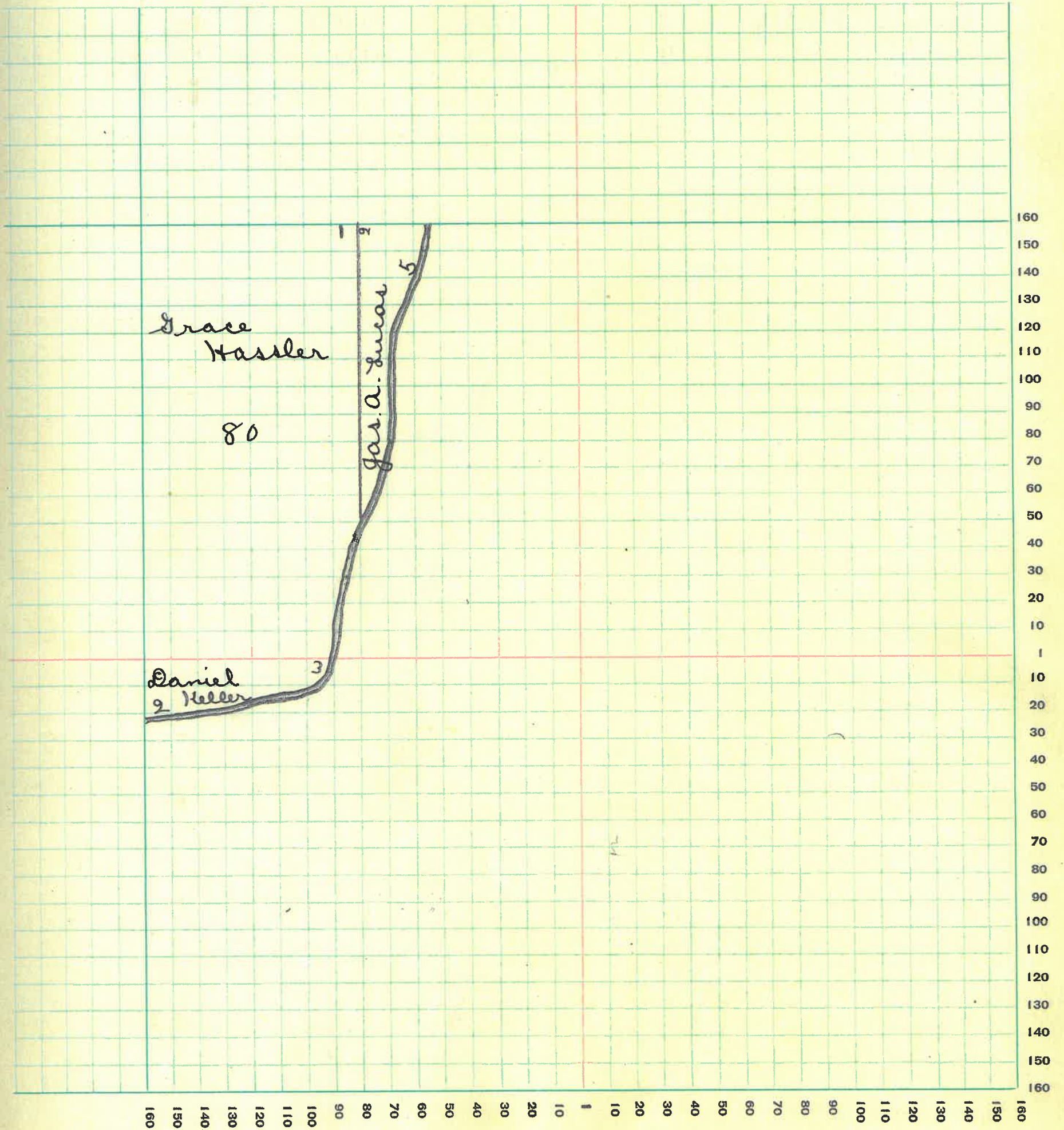
SCALE: . Forty rods to an inch, or ten rods to a space, Congress Land, which is one mile square for a section.
Number of acres in this section, according to United States Survey, _____



SECTION No. 21 ✓

Congressional Township No. 18, R. 5

SCALE: Forty rods to an inch, or ten rods to a space, Congress Land, which is one mile square for a section.
Number of acres in this section, according to United States Survey, _____



30

MONTGOMERY COUNTY, INDIANA, 1932

Assessor's Plat-Book for _____ Township No. _____

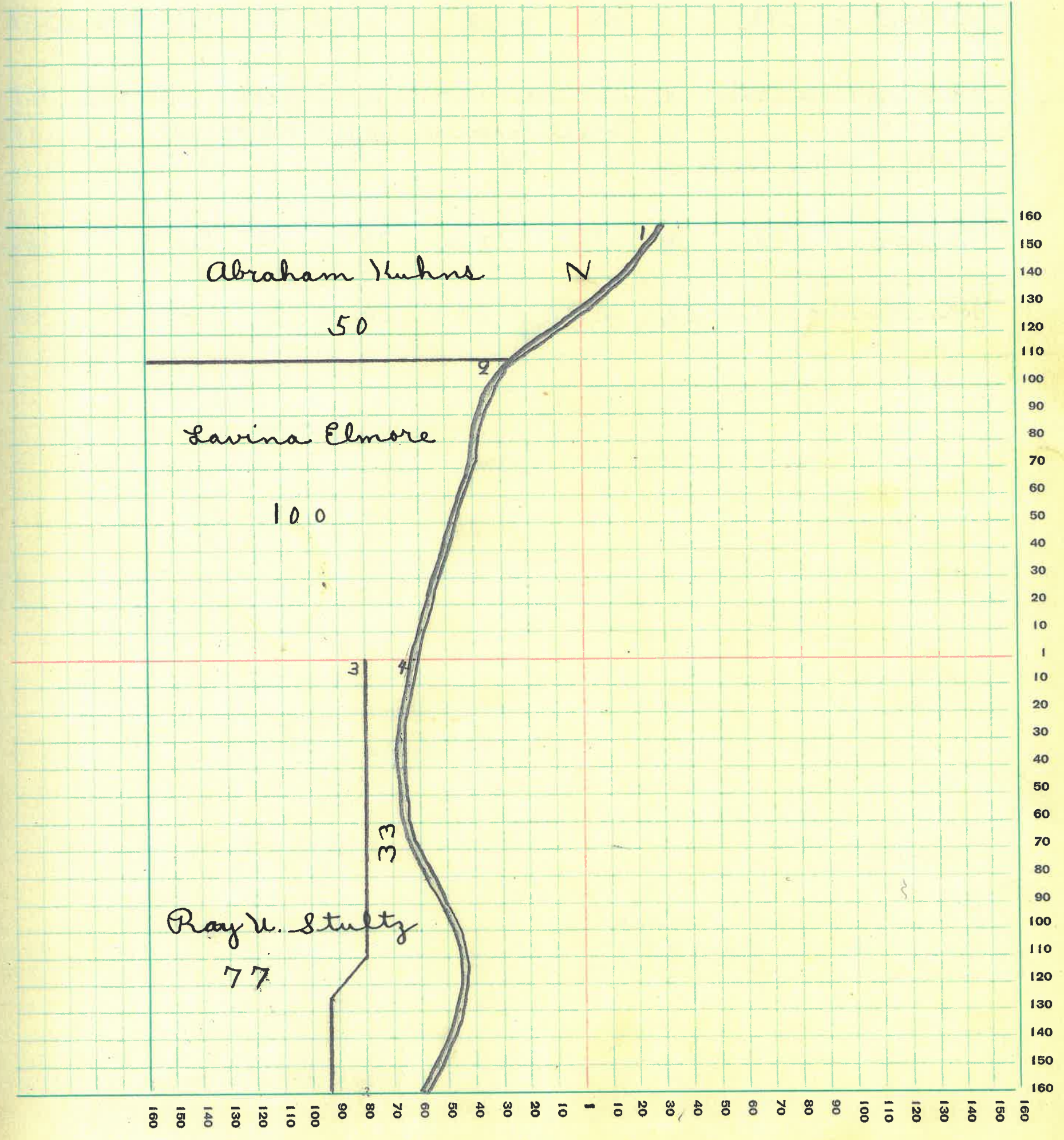
PT. WAYNE FIG. CO. PT. WAYNE, IND.

NAMES OF OWNERS	Number on Plat	DESCRIPTION	Section	Township	Range	Acres	Hundredths	Value of Lands	Value of Improvements	Value of Lands and Improvements
Abraham Kuhns	1	Pt. NW	29	18	5	50		800		800
Lavina Elmore	2	Pt. NW2	29	18	5	100		1600	400	2000
Ray U. Stultz	3	Pt. SW2	29	18	5	77	}	1300	300	1600
.. ..	4	Pt. SW2	29	18	5	33				

SECTION No. 29 ✓

Congressional Township No. 18, R. 5

SCALE: Forty rods to an inch, or ten rods to a space, Congress Land, which is one mile square for a section.
Number of acres in this section, according to United States Survey, _____



MONTGOMERY COUNTY, INDIANA, 1932

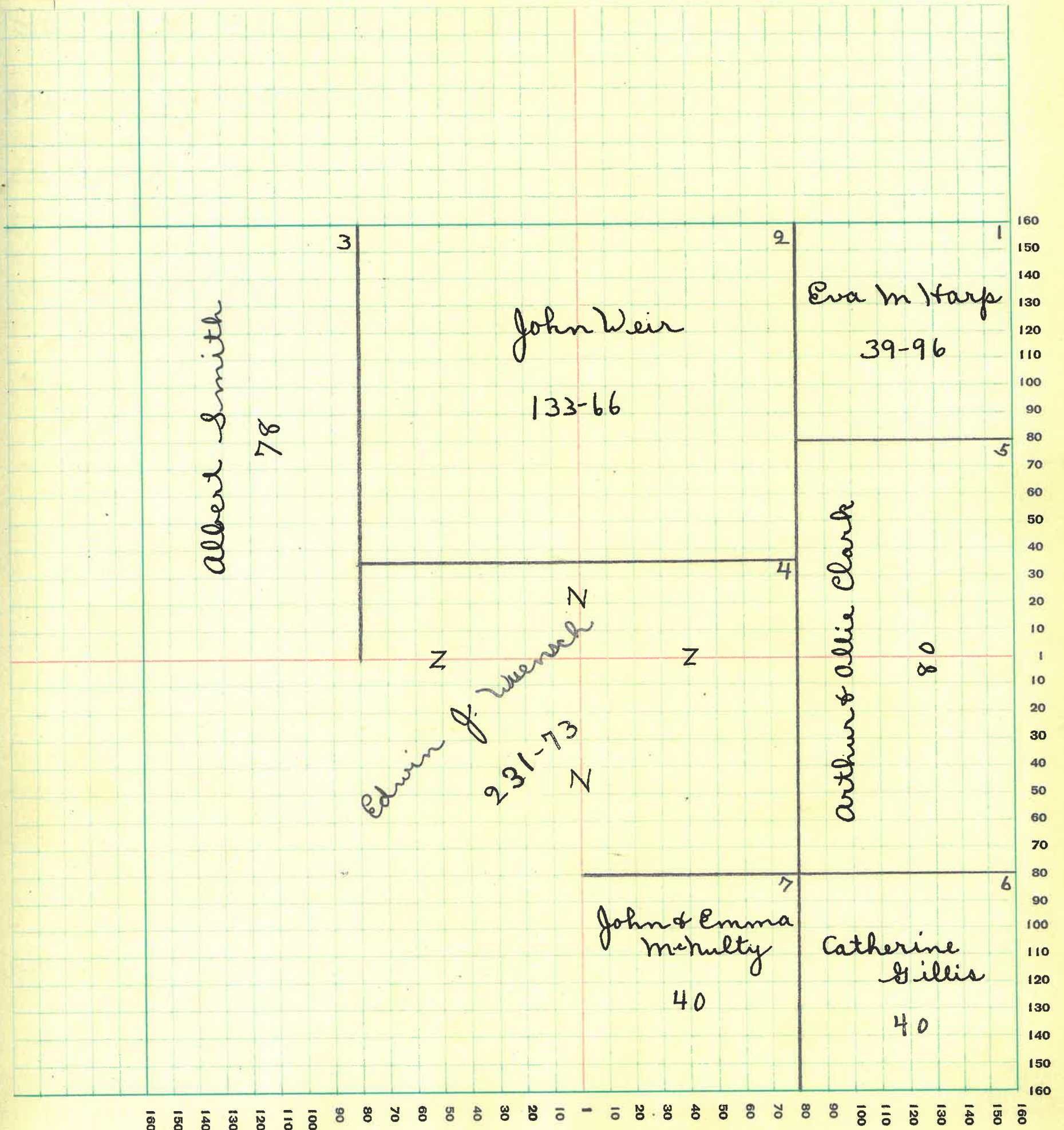
Assessor's Plat-Book for _____ Township No. _____

NAMES OF OWNERS	Number on Plat	DESCRIPTION	Section	Township	Range	Acres	Hundredths	Value of Lands	Value of Improvements	Value of Lands and Improvements
Eva M. Harp	1	Pt. neq	30	18	5	39	96	600	250	850
John Weir	2	Pt. nt	30	18	5	133	66	1600	400	2000
Albert Smith	3	Pt. nwa	30	18	5	78		1200	150	1350
Edwin J. Wuensch	4	Pt. S. Hand Pt nt	30	18	5	125	09	1600	600	1600
" " "		Forest Reserve	30	18	5	106	64	107		107
Arthur & Allie Clark	5	Pt. Et.	30	18	5	80		1000		1000
Catherine Gillis	6	SE2. SE2.	30	18	5	40		1600		1600
John & Emma McNulty	7	SW2. SE2.	30	18	5	40		350	100	450

SECTION No. 30 ✓

Congressional Township No. 18, R. 5

SCALE: Forty rods to an inch, or ten rods to a space, Congress Land, which is one mile square for a section.
Number of acres in this section, according to United States Survey, _____



MONTGOMERY COUNTY, INDIANA, 1932

Assessor's Plat-Book for Ripley

Township No. 18


PT. WAYNE TOW. CO., PT. WAYNE, IND.

NAMES OF OWNERS	Number on Plat	DESCRIPTION	Section	Township	Range	Acres	Hundredths	Value of Lands	Value of Improvements	Value of Lands and Improvements
Catherine Billis	1	Pt. ne2.	31	18	5	40		400		400
John Emma McNulty	2	Pt. ne2.	31	18	5	35		250		250
John Tate	3	Pt. nw2.	31	18	5	18 90		100		100
J. J. Hudson	4	Pt. nw2.	31	18	5	18 90		150		150

SECTION No. 31 ✓

Congressional Township No. 18, R. 5

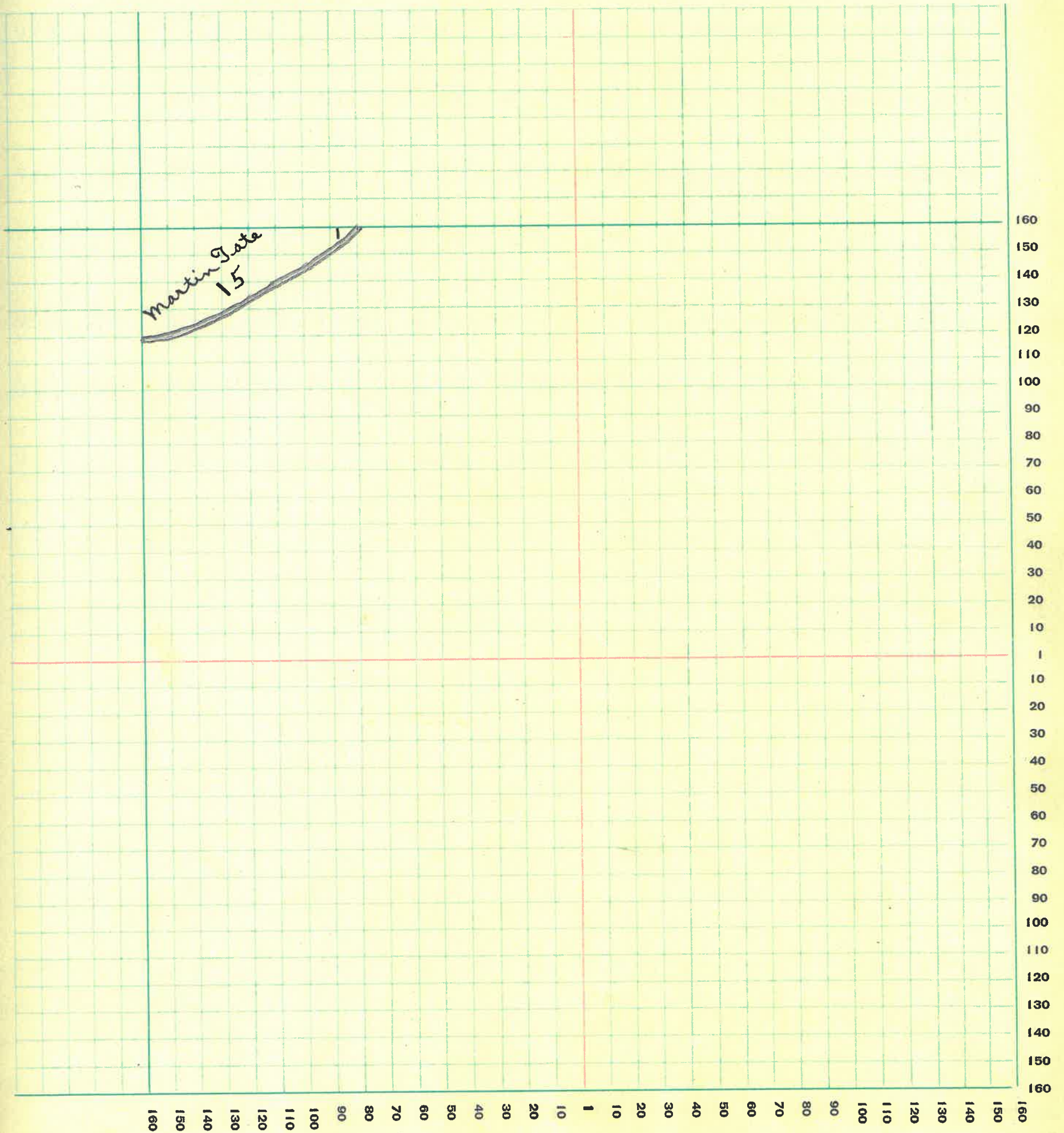
SCALE: Forty rods to an inch, or ten rods to a space, Congress Land, which is one mile square for a section.
Number of acres in this section, according to United States Survey, _____



SECTION No. 32

Congressional Township No. 18, R. 5

SCALE: Forty rods to an inch, or ten rods to a space, Congress Land, which is one mile square for a section.
Number of acres in this section, according to United States Survey, _____



MONTGOMERY COUNTY, INDIANA, 1932

Assessor's Plat-Book for _____

Township No. _____

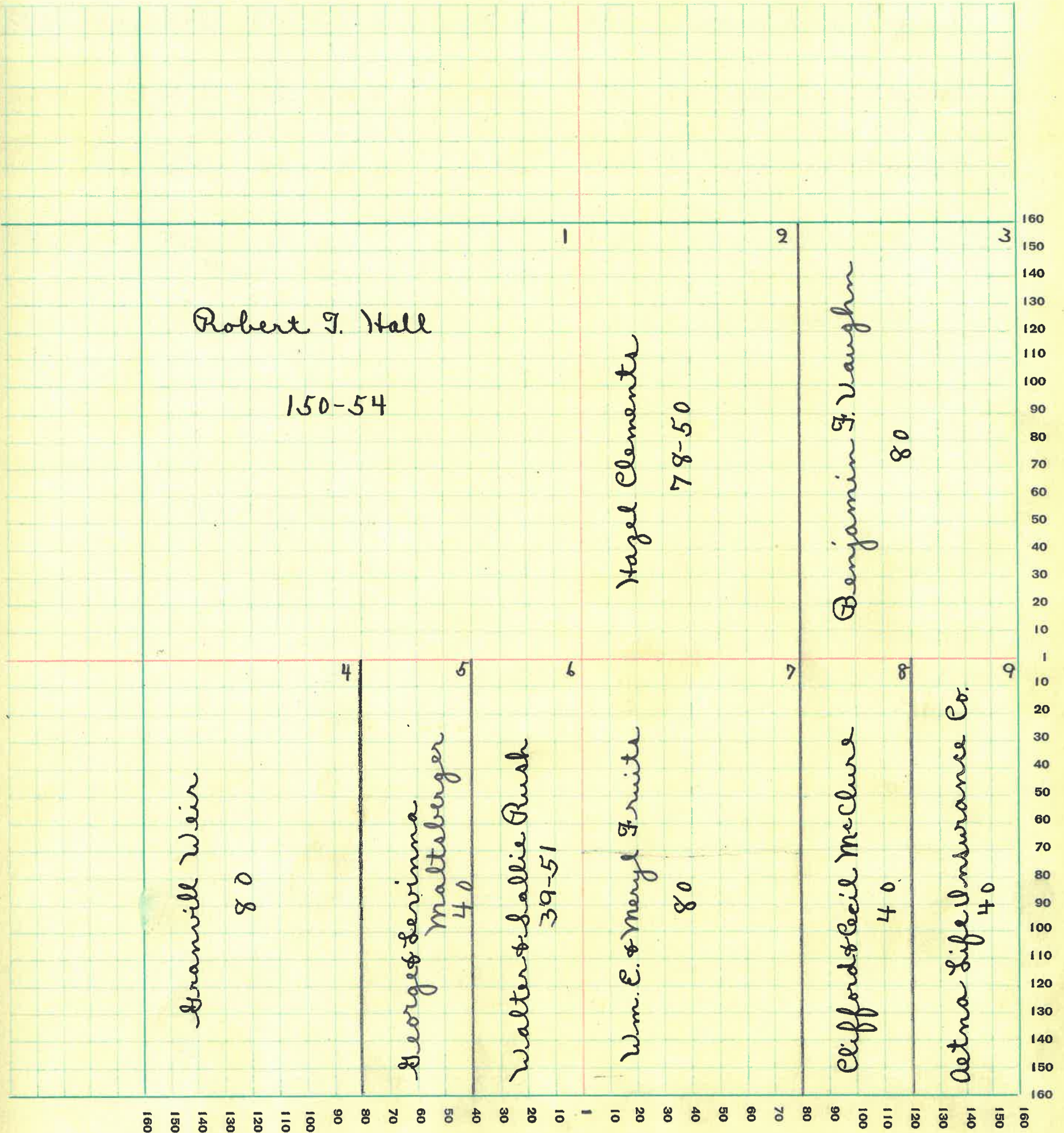
FT. WAYNE PLG. CO. FT. WAYNE, IND.

NAMES OF OWNERS	Number on Plat	DESCRIPTION	Section	Township	Range	Acres	Hundredths	Value of Lands	Value of Improvements	Value of Lands and Improvements
Robert J. Hall	1	Qt. nwa	1	18	6	150	54	5700	800	6500
Hazel Clements	2	Qt. Wn nba	1	18	6	78	50	2700		2700
Benjamin Vaughn	3	Et nea	1	18	6	80		2800		2800
Granville Weir	4	Wn swa	1	18	6	80		2800		2800
Geo. & Levinna Maltberger	5	Wn Et swa	1	18	6	40		1500	450	1950
Walter & Sallie Rush	6	Et Et swa	1	18	6	39	51	1450	400	1850
Wm. E. & Meryl Fruits	7	Wn sea	1	18	6	80		3100	400	3500
Clifford & Cecil McClure	8	Wn Et sea	1	18	6	40		1500	600	2100
Aetna Life Ins. Co.	9	Et Et sea	1	18	6	40		1500		1500

SECTION No. 1 ✓

Congressional Township No. 18, R. 6

SCALE: Forty rods to an inch, or ten rods to a space, Congress Land, which is one mile square for a section.
Number of acres in this section, according to United States Survey, _____



40

MONTGOMERY COUNTY, INDIANA, 1932

Assessor's Plat-Book for Ripley Township No. 18


PT. WAYNE PLS. CO. PT. WAYNE, IND.

NAMES OF OWNERS	Number on Plat	DESCRIPTION	Section	Township	Range	Acres	Hundredths	Value of Lands	Value of Improve-ments	Value of Lands and Improve-ments
Minnerva Graylet	1	Pt. nwa	2	18	6	73	14	2000	50	2050
Chester Hendricks	2	nea	2	18	6	145	75	4400	600	5000
George B. Wilkinson	3	Pt. wt	2	18	6	153		5400	900	6300
Daryl E. Warbritton	4	Pt. swa	2	18	6	80		2700	1200	3900
Gilbert Bennett	5	wt sea	2	18	6	80		3100	600	3700
George B. Wilkinson	6	wt sea	2	18	6	80		3000		3000

SECTION No. 2 ✓

Congressional Township No. 18, R. 6

SCALE: Forty rods to an inch, or ten rods to a space, Congress Land, which is one mile square for a section.
Number of acres in this section, according to United States Survey, _____



MONTGOMERY COUNTY, INDIANA, 1932

Assessor's Plat-Book for _____ Township No. _____

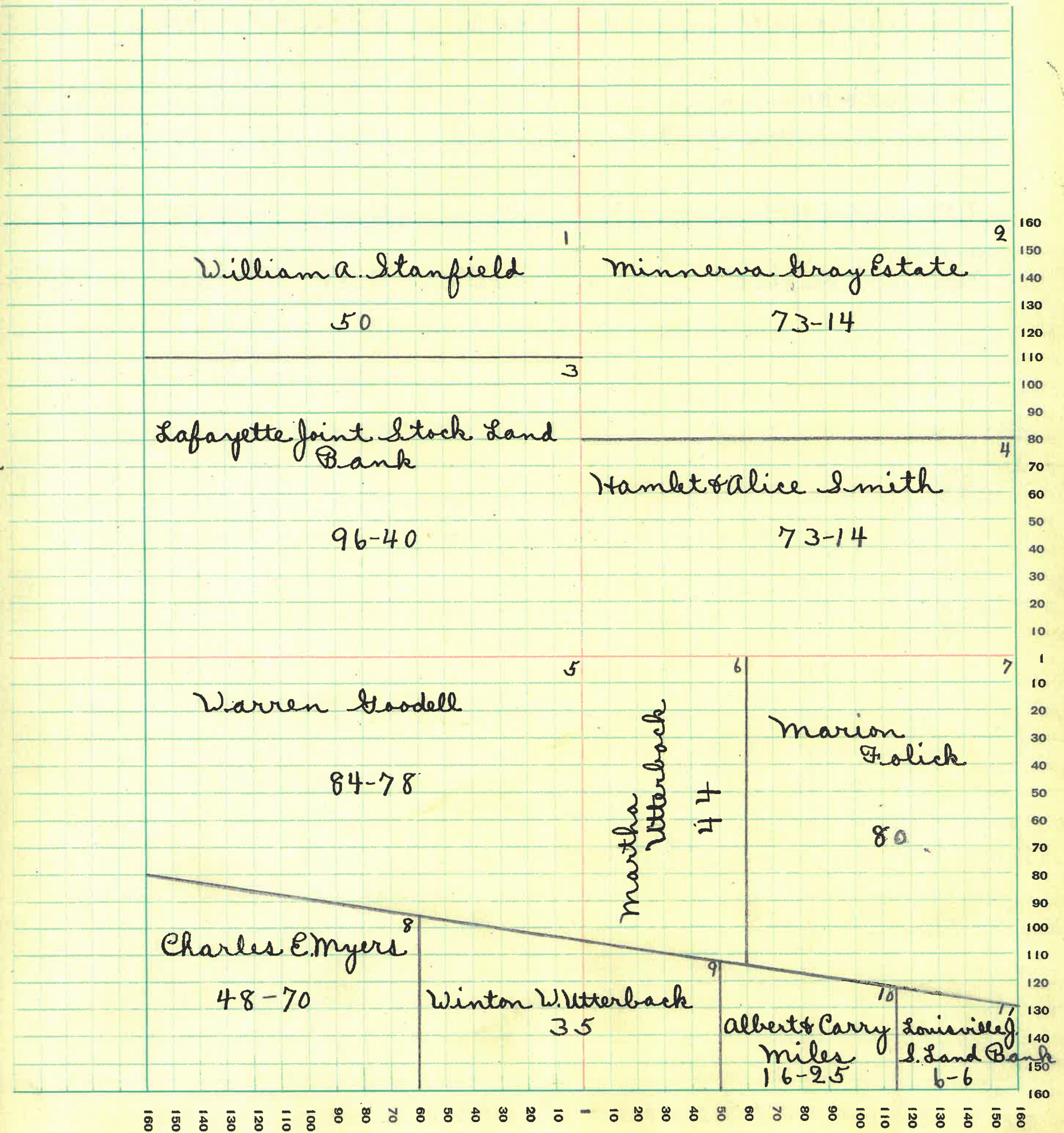
FT. WAYNE PDG. CO. FT. WAYNE, IND.

NAMES OF OWNERS	Number on Plat	DESCRIPTION	Section	Township	Range	Acres	Hundredths	Value of Lands	Value of Improvements	Value of Lands and Improvements
Wm. A. Stanfield	1	Pt. NW2	3	18	6	50		1550		1550
Minerva Gray Est.	2	Pt. NE2	3	18	6	73	14	2000		2000
Lafayette J. S. & L. Bank	3	Pt. NW2	3	18	6	96	40	2900	50	2950
Hamlet & Alice Smith	4	Pt. NE2	3	18	6	73	14	2500	600	3100
Warren Goodell	5	Pt. SW2	3	18	6	84	78	2700	400	3100
Martha Utterback	6	Pt. SE2	3	18	6	44		1500		1500
Marion Folick	7	Pt. SE2	3	18	6	80		2900	500	3400
Charles E. Myers	8	Pt. SW2	3	18	6	48	70	1800		1800
Winton W. Utterback	9	Pt. SW	3	18	6	35		1100	450	1550
Albert & Carrie Miles	10	Pt. SW2	3	18	6	16	25	600	700	1300
Louisville Joint Stock & Land Bank	11	Pt. SW2	3	18	6	6	6	200		200

SECTION No. 3

Congressional Township No. 18, R. 6

SCALE: Forty rods to an inch, or ten rods to a space, Congress Land, which is one mile square for a section.
Number of acres in this section, according to United States Survey, _____



MONTGOMERY COUNTY, INDIANA, 1932

Assessor's Plat-Book for _____ Township No. _____

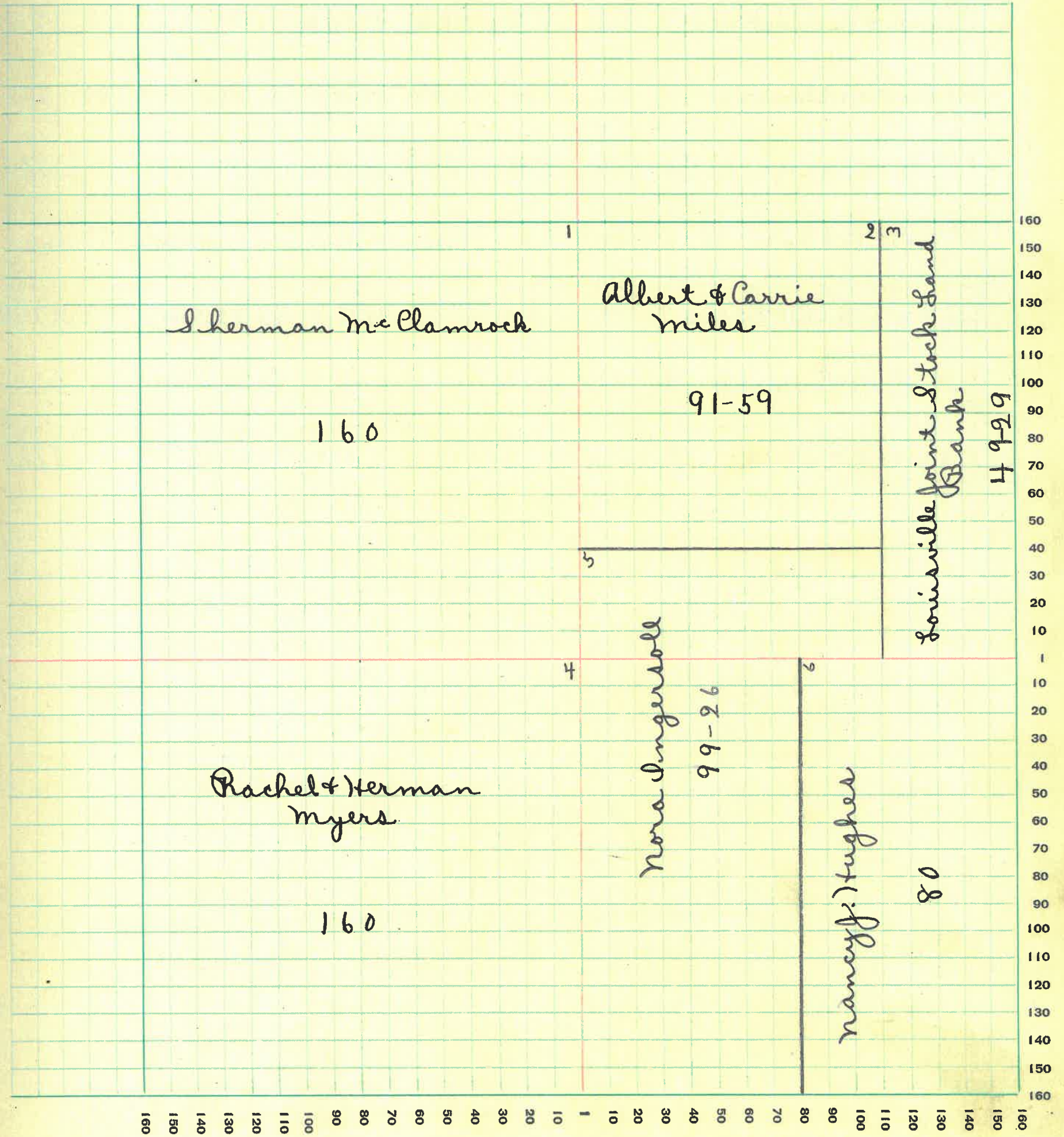
PT. WAYNE FIG. CO. PT. WAYNE, IND.

NAMES OF OWNERS	Number on Plat	DESCRIPTION	Section	Township	Range	Acres	Hundredths	Value of Lands	Value of Improvements	Value of Lands and Improvements
Sherman McClamrock	1	nw2	10	18	6	160		5000	600	5600
Albert & Carrie Miles	2	Pt. ne2	10	18	6	91	59	3600		3600
Louisville Joint S. & L. Bank	3	Pt. ne2	10	18	6	49	29	1400		1400
Rachel & Herman Myers	4	sw2	10	18	6	160		5600	600	6200
Nora Ingersoll	5	Pt. ex	10	18	6	99	26	3500	500	4000
Nancy J. Hughes	6	ex se2	10	18	6	80		3500	800	4300

SECTION No. 10 ✓

Congressional Township No. 18, R. 6

SCALE: Forty rods to an inch, or ten rods to a space, Congress Land, which is one mile square for a section.
Number of acres in this section, according to United States Survey, _____



MONTGOMERY COUNTY, INDIANA, 1932

Assessor's Plat-Book for _____ Township No. _____

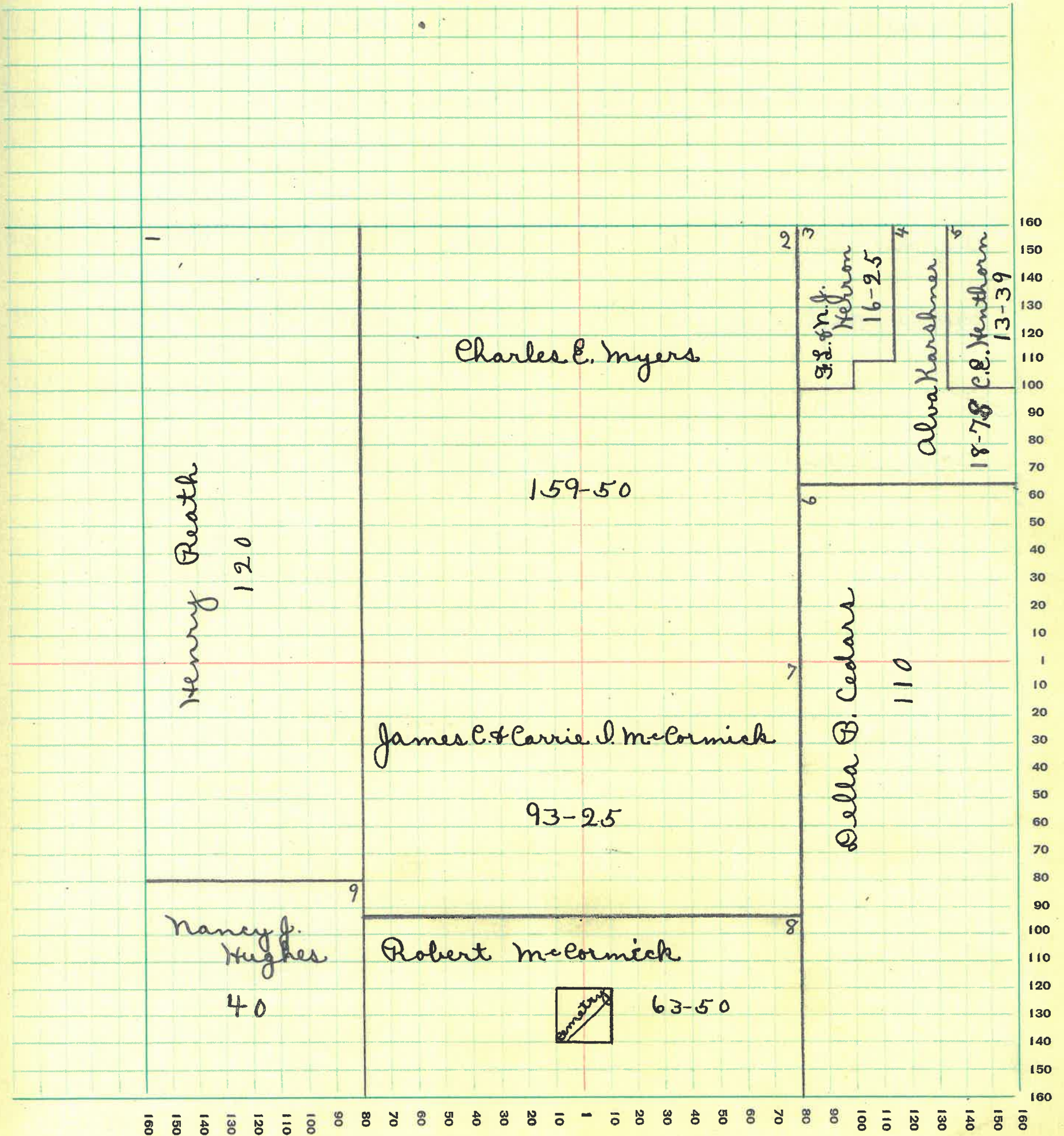
PT. WAYNE PLS. CO. PT. WAYNE, IND.

NAMES OF OWNERS	Number on Plat	DESCRIPTION	Section	Township	Range	Acres	Hundredths	Value of Lands	Value of Improve-ments	Value of Lands and Improve-ments
Henry Reath	1	Pt. W1/4 W1/4	11	18	6	120		4500	400	4900
Charles E. Myers	2	Pt. N1/4	11	18	6	159.50		6000	2000	8000
Frank & Nevada Kerron	3	Pt. E1/4 NE2	11	18	6	16.25		650	600	1250
Alva Karshner	4	Pt. E1/4 NE2	11	18	6	18.78		700	200	900
C. E. Henthorne	5	Pt. E1/4 NE2	11	18	6	13.39		500		500
Della B. Cedars	6	Pt. E1/4 E1/4	11	18	6	110		4500	1100	5600
Jas. C. & Carrie D. McCormick	7	Pt. S1/4	11	18	6	93.25		3500	700	4200
Robert McCormick	8	Pt. S1/4	11	18	6	63.50		2300		2300
Nancy J. Hughes	9	SW2. SW2	11	18	6	40		1700		1700

SECTION No. 11 ✓

Congressional Township No. 18, R. 6

SCALE: Forty rods to an inch, or ten rods to a space, Congress Land, which is one mile square for a section.
Number of acres in this section, according to United States Survey, _____



MONTGOMERY COUNTY, INDIANA, 1932

Assessor's Plat-Book for _____ Township No. _____

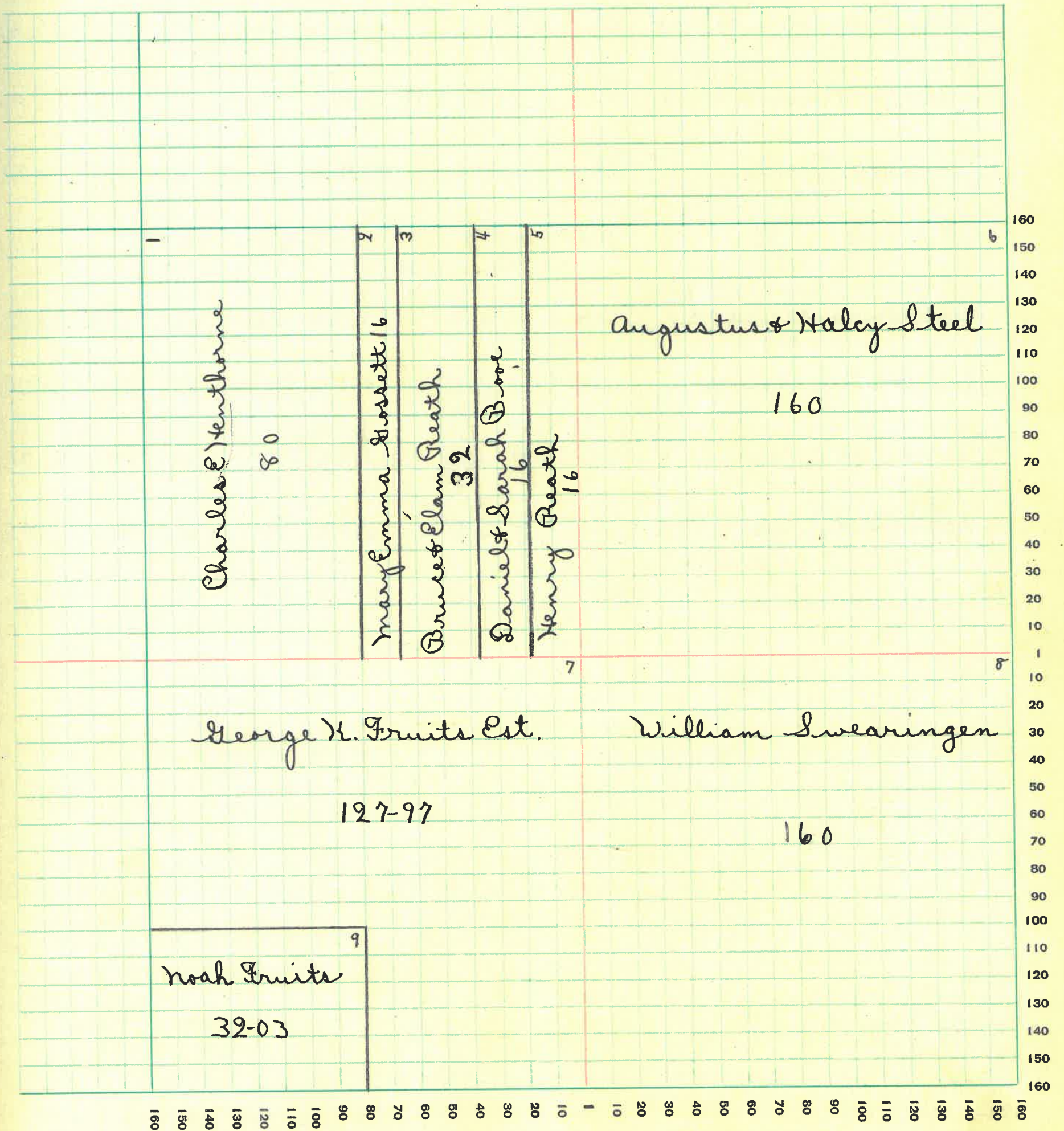
PT. WAYNE PUB. CO. PT. WAYNE, IND.

NAMES OF OWNERS	Number on Plat	DESCRIPTION	Section	Township	Range	Acres	Hundredths	Value of Lands	Value of Improve-ments	Value of Lands and Improve-ments
Charles E. Henthorne	1	WH nwa	12	18	6	80		3100	800	3900
Mary Emma Gossett	2	Pt. nwa	12	18	6	16		350		350
Bruce & Elam Reath	3	Pt. nwa	12	18	6	32		700	400	1100
Daniel & Sarah Booe	4	Pt. nwa	12	18	6	16		350		350
Henry Reath	5	Pt. nwa	12	18	6	16		400		400
Augustus & Halcy Steel	6	nea	12	18	6	160		4500	900	5400
Geo. K. Fruits Est.	7	Pt. swa	12	18	6	127.97		4800	400	5200
Wm. Swearingen	8	sea	12	18	6	160		5800	800	6600
Noah Fruits	9	Pt. WH. swa	12	18	6	32.03		1200	800	2000

SECTION No. 12 ✓

Congressional Township No. 18, R. 6

SCALE: Forty rods to an inch, or ten rods to a space, Congress Land, which is one mile square for a section.
Number of acres in this section, according to United States Survey, _____



MONTGOMERY COUNTY, INDIANA, 1932

Assessor's Plat-Book for _____ Township No. _____

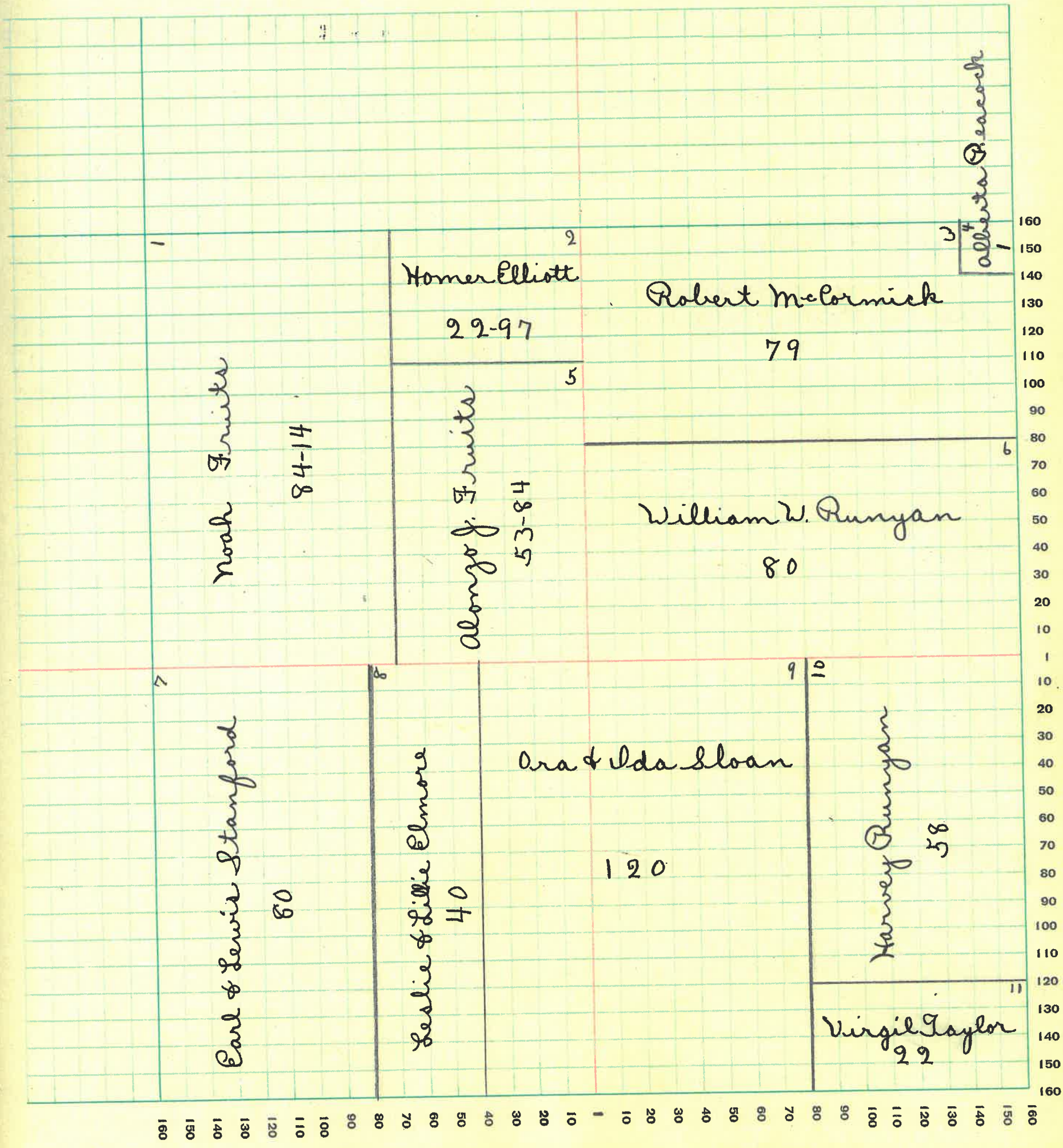
PT. WAYNE FIG. CO. PT. WAYNE, IND.

NAMES OF OWNERS	Number on Plat	DESCRIPTION	Section	Township	Range	Acres	Hundredths	Value of Lands	Value of Improve-ments	Value of Lands and Improve-ments
Noah Fruits	1	Pt. NW2	13	186	84	14	2900			2900
Homer Elloit	2	Pt. NW2	13	186	22	97	750	100		850
Robert McCormick	3	Pt. NE2	13	186	79		2800	450		3250
Alberta Peacock	4	Pt. NE2	13	186	1		45	200		245
Alonzog. Fruits	5	Pt. NW2	13	186	53	84	1200	400		1600
Wm. W. Runyan	6	SH NE2	13	186	80		3500			3500
Earl & Lewis Stanford	7	WH SW2	13	186	80		3000	500		3500
Leslie & Lillie Elmore	8	WH EH SW2	13	186	40		1800	1100		2900
Ora & Ilda Sloan	9	Pt. SH	13	186	120		4400	1000		5400
Harvey Runyan	10	Pt. EH SE2	13	186	58		1850	450		2300
Virgil Taylor	11	Pt. EH SE2	13	186	22		700			700

SECTION No. 13 ✓

Congressional Township No. 18, R. 6

SCALE: Forty rods to an inch, or ten rods to a space, Congress Land, which is one mile square for a section.
Number of acres in this section, according to United States Survey, _____



MONTGOMERY COUNTY, INDIANA, 1932

Assessor's Plat-Book for _____ Township No. _____

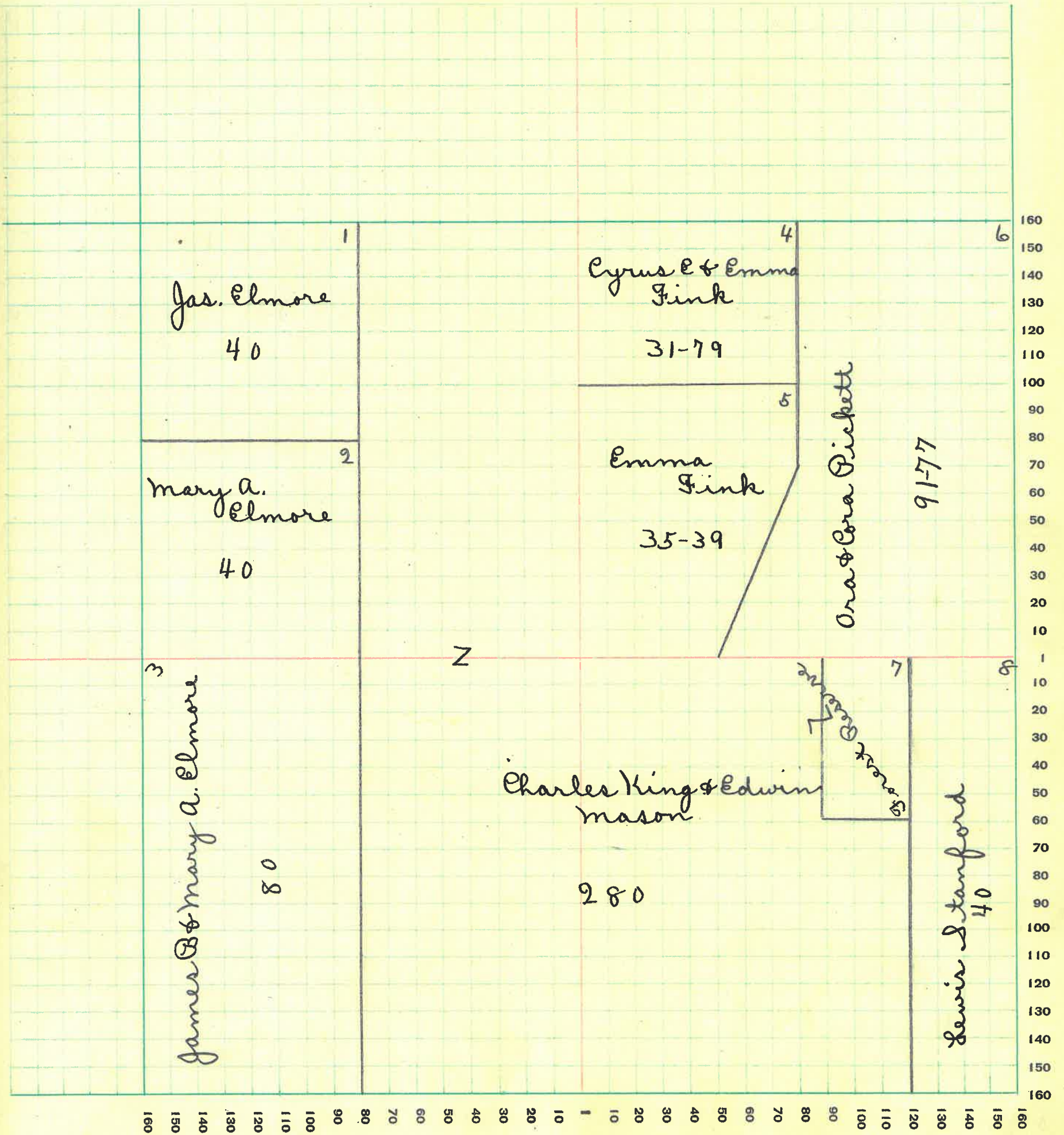
PT. WAYNE PLO. CO. PT. WAYNE, IND.

NAMES OF OWNERS	Number on Plat	DESCRIPTION	Section	Township	Range	Acres	Hundredths	Value of Lands	Value of Improvements	Value of Lands and Improvements
James B. Elmore	1	nw2 nw2	14	18	6	40		1400		1400
Marya A. Elmore	2	sw2 nw2	14	18	6	40		1000		1000
Jas. B. & Marya A. Elmore	3	W1/4 sw2	14	18	6	80		2600	600	3200
Cyrus E. & Emma Fink	4	Pt. ne2	14	18	6	31	79	1100	350	1450
Emma Fink	5	Pt. ne2	14	18	6	35	39	1500	50	1550
Orat & Cora Pickett	6	Pt. ne2	14	18	6	91	77	3500	700	4200
Chas. King & Edwin Mason	7	Pt. s1/4	14	18	6	26	44	8200	800	8280
" " " "		Forest Reserve	14	18	6	12	56	13		13
Lewis Stanford	8	EH EH se2	14	18	6	40		1300		1300

SECTION No. 14 ✓

Congressional Township No. 18, R. 6

SCALE: Forty rods to an inch, or ten rods to a space, Congress Land, which is one mile square for a section.
Number of acres in this section, according to United States Survey, _____



MONTGOMERY COUNTY, INDIANA, 1932

Assessor's Plat-Book for _____ Township No. _____

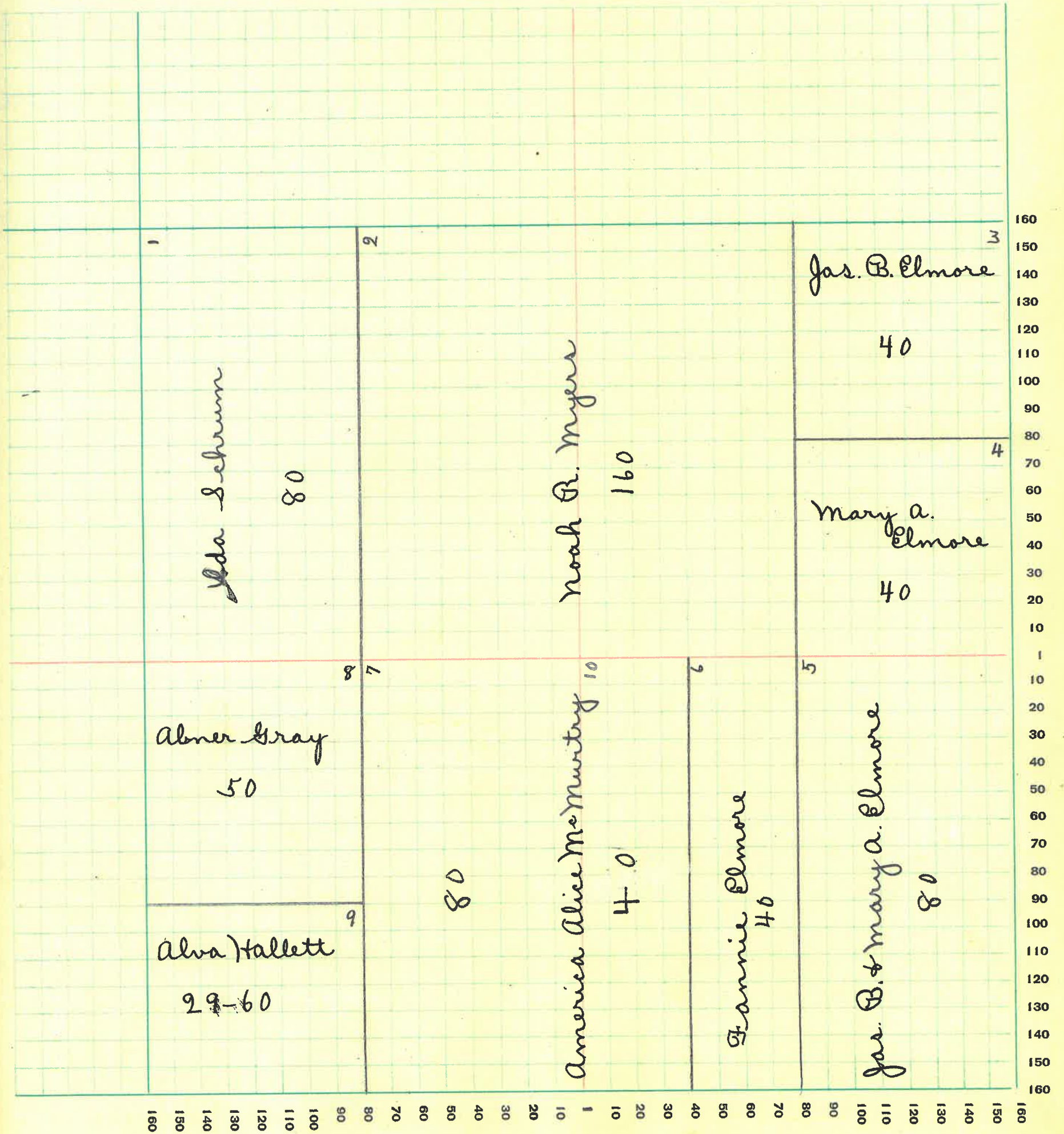
FT. WAYNE PTO. CO. FT. WAYNE, IND.

NAMES OF OWNERS	Number on Plat	DESCRIPTION	Section	Township	Range	Acres	Hundredths	Value of Lands	Value of Improvements	Value of Lands and Improvements
I. da Schrum	1	WH NW2	15	18	6	80		2700	200	2900
Noah R. Myers	2	Pt. N H	15	18	6	160		5100	600	5700
Jas. B. Elmore	3	NE2 NE2	15	18	6	40		1300	600	1900
Marya. Elmore	4	SE2 NE2	15	18	6	40		1400		1400
Jas B. & Marya. Elmore	5	E H SE2	15	18	6	80		2500		2500
Fannie Elmore	6	E H WH SE2	15	18	6	40		1300	350	1650
America Alice McMurry " " "	7	Pt. S H	15	18	6	180		2300	600	2900
Abner Gray	8	Pt. WH SW2	15	18	6	50		1750	350	2100
Alva Hallett	9	Pt. WH SW2	15	18	6	29 60		1000		1000
America Alice McMurry	10	Pt. SE2	15	18	6	40		1000	400	1400

SECTION No. 15

Congressional Township No. 18, R. 6

SCALE: Forty rods to an inch, or ten rods to a space, Congress Land, which is one mile square for a section.
Number of acres in this section, according to United States Survey, _____



MONTGOMERY COUNTY, INDIANA, 1932

Assessor's Plat-Book for _____ Township No. _____

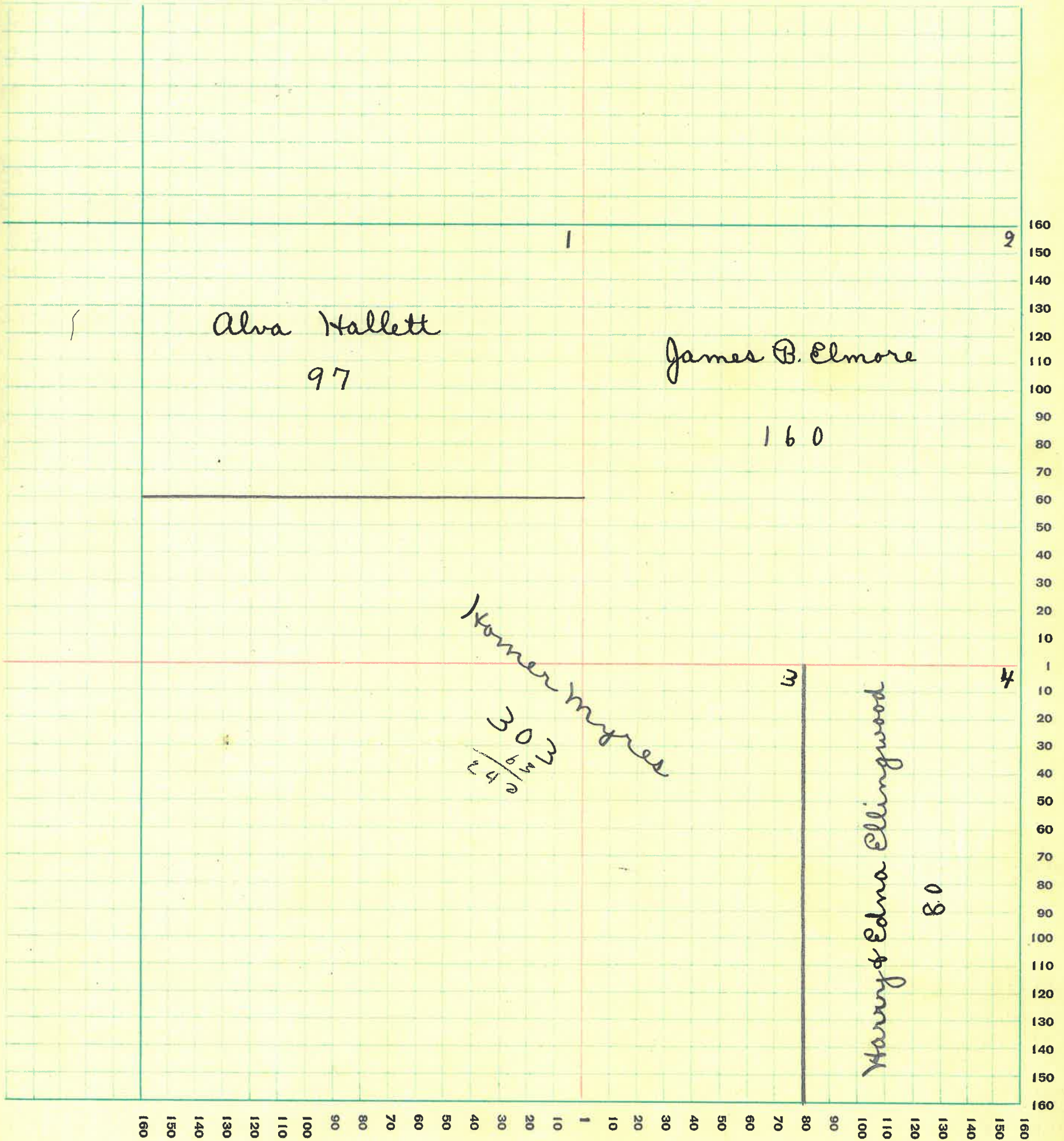
PT. WAYNE FIG. CO. PT. WAYNE, IND.

NAMES OF OWNERS	Number on Plat	DESCRIPTION	Section	Township	Range	Acres	Hundredths	Value of Lands	Value of Improvements	Value of Lands and Improvements
Alva Hallett	1	Pt. nwa	22	18	6	97		4000	1000	5000
James B. Elmore	2	nea	22	18	6	160		5600	1200	6800
Homer Myers	3	Pt. st nwa	22	18	6	303		11500	3000	14500
Harry & Edna Ellingwood	4	EW sea	22	18	6	80		3000		3000

SECTION No. 22 ✓

Congressional Township No. 18, R. 6

SCALE: Forty rods to an inch, or ten rods to a space, Congress Land, which is one mile square for a section.
Number of acres in this section, according to United States Survey, _____



58

MONTGOMERY COUNTY, INDIANA, 1932

Assessor's Plat-Book for _____ Township No. _____

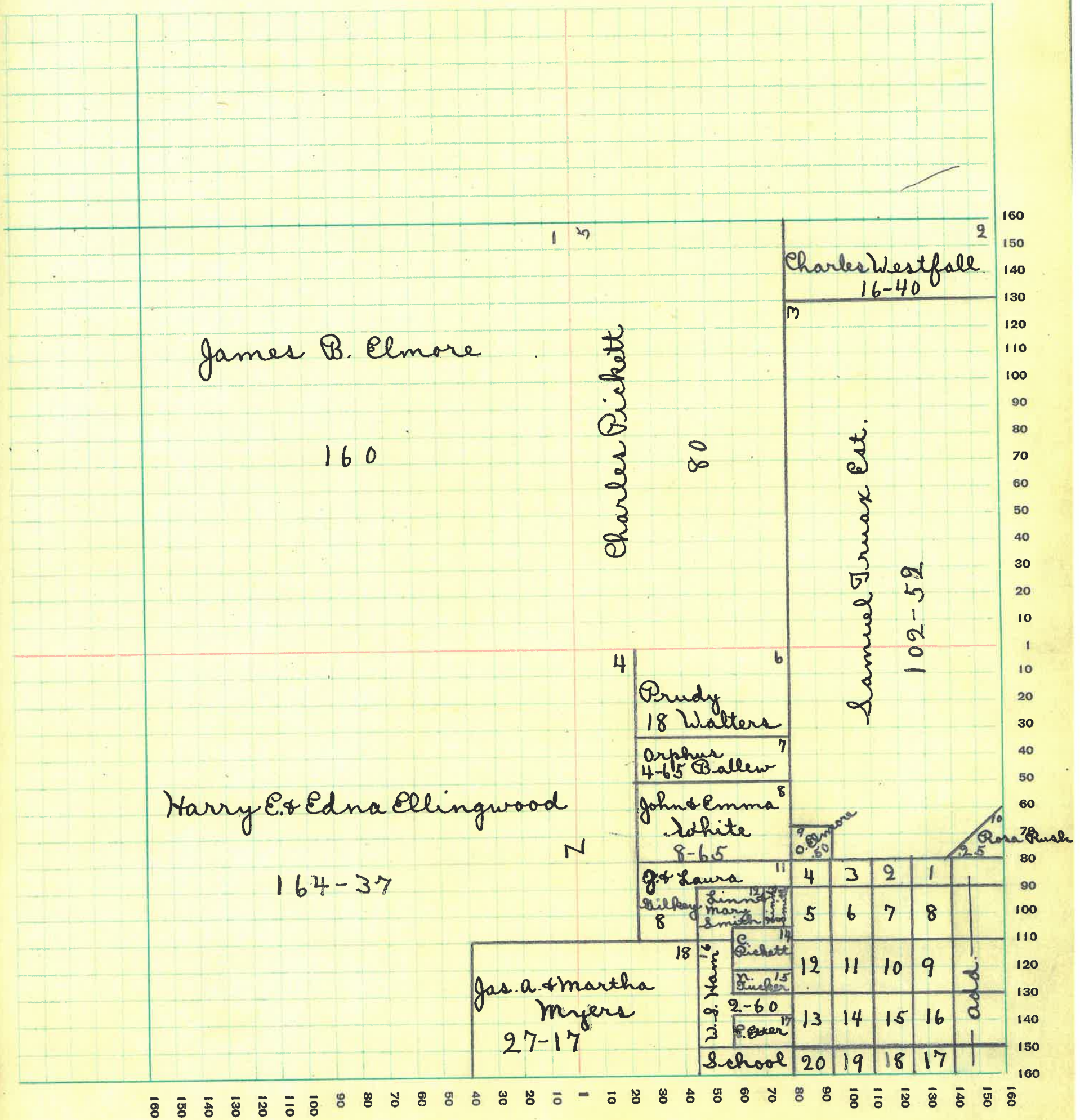
FT. WAYNE PLO. CO. FT. WAYNE, IND.

NAMES OF OWNERS	Number on Plat	DESCRIPTION	Section	Township	Range	Acres	Hundredths	Value of Lands	Value of Improvements	Value of Lands and Improvements
James B. Elmore	1	NW2	2318	6	160	5100	500	5600		
Charles Westfall	2	Pt. E4 NE2	2318	6	16	40	600	400	1000	
Samuel Truax Est.	3	Pt. E4. E4	2318	6	109	52	9200	1200	4400	
Harry & Edna Ellingwood	4	Pt. S4	2318	6	164	37	4200	2000	6200	
Charles Pickett	5	W4 NE2	2318	6	80	2500	700	3200		
Prudy Walters	6	Pt. SE2	2318	6	18	600		600		
Arphus Ballew	7	Pt. SE2	2318	6	4	65	175	25	200	
John & Emma White	8	Pt. SE2	2318	6	8	65	350	800	1450	
Ora Elmore	9	Pt. SE2	2318	6	50	25	75	100		
Rosa Rush	10	Pt. SE2	2318	6	25	25	200	225		
Jack & Laura Gilkey	11	Pt. SE2	2318	6	8	250	175	425		
Linn & Mary Smith	12	Pt. SE2	2318	6	1	50		50		
Linn Smith	13	Pt. SE2	2318	6	50	25	550	575		
Charles Pickett	14	Pt. SE2	2318	6	1	50		50		
Novel Tucker	15	Pt. SE2	2318	6	56	30	500	530		
Wm. S. Ham	16	Pt. SE2	2318	6	2	60	130	750	880	
Wm & Sattie Etter	17	Pt. SE2	2318	6	66	30	700	730		
Jas. A & Martha Myers	18	Pt. S4	2318	6	27	17	1000	500	1500	

SECTION No. 23 ✓

Congressional Township No. 18, R. 6

SCALE: Forty rods to an inch, or ten rods to a space, Congress Land, which is one mile square for a section.
 Number of acres in this section, according to United States Survey, _____



MONTGOMERY COUNTY, INDIANA, 1932

Assessor's Plat-Book for _____ Township No. _____

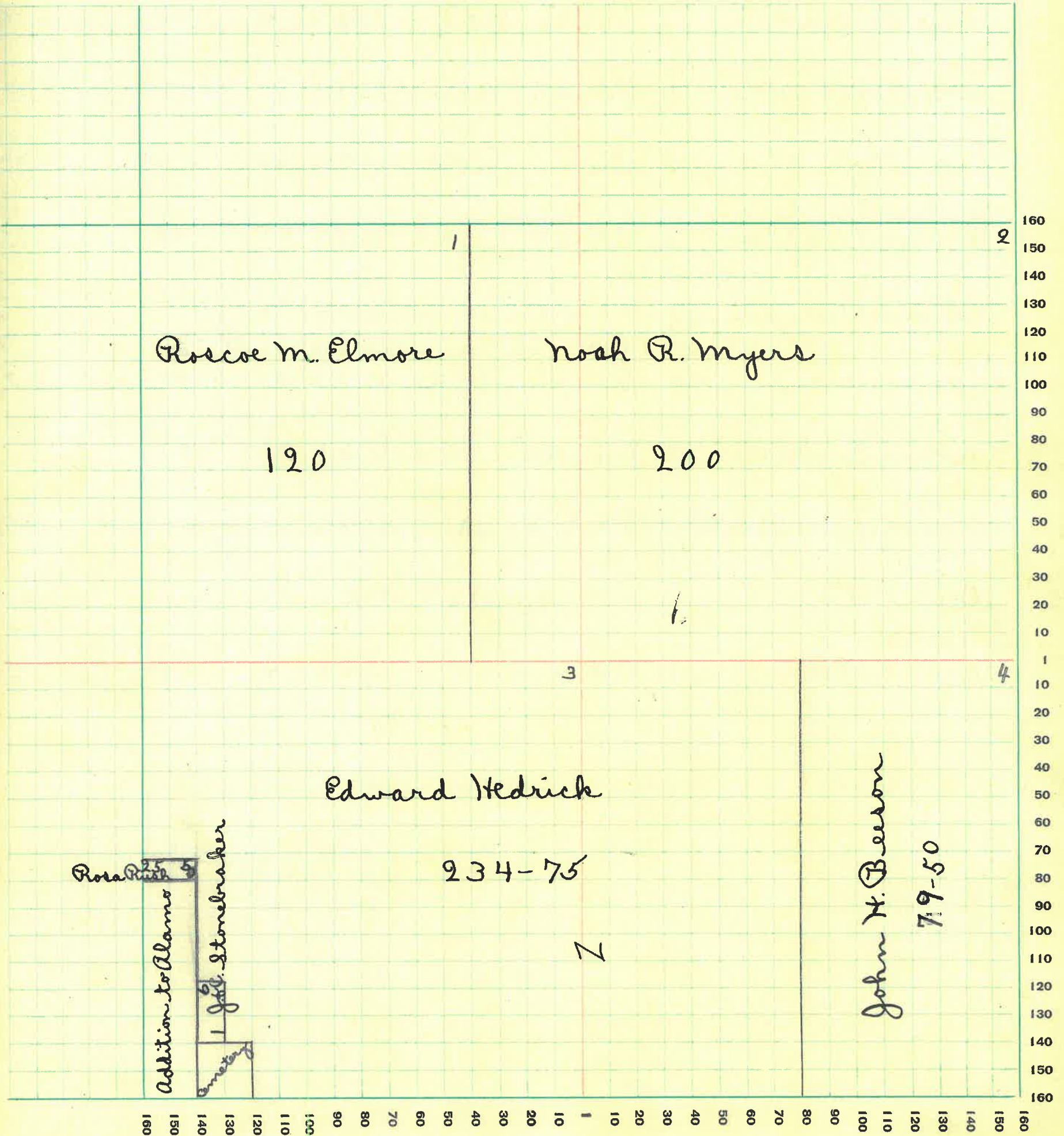
PT. WAYNE PLS. CO. PT. WAYNE, IND.

NAMES OF OWNERS	Number on Plat	DESCRIPTION	Section	Township	Range	Acres	Hundredths	Value of Lands	Value of Improvements	Value of Lands and Improvements
Roscoe M. Elmore	1	Pt. NW2	24	18	6	120		3400	600	4000
Noah R. Myers	2	Pt. NW4	24	18	6	200		6500	700	7200
Edward Hedrick	3	Pt. SW4	24	18	6	234	75	7100	800	7900
John H. Beeson	4	Pt. E4 SE2	24	18	6	79	50	1200	200	1400
Rosa Rush	5	Pt. SW2	24	18	6		25	25	25	50
Jas. & Cornelia Stombraker	6	Pt. SW2	24	18	6	1		50	25	75

SECTION No. 24 ✓

Congressional Township No. 18, R. 6

SCALE: Forty rods to an inch, or ten rods to a space, Congress Land, which is one mile square for a section.
Number of acres in this section, according to United States Survey, _____



MONTGOMERY COUNTY, INDIANA, 1932

Assessor's Plat-Book for _____ Township No. _____

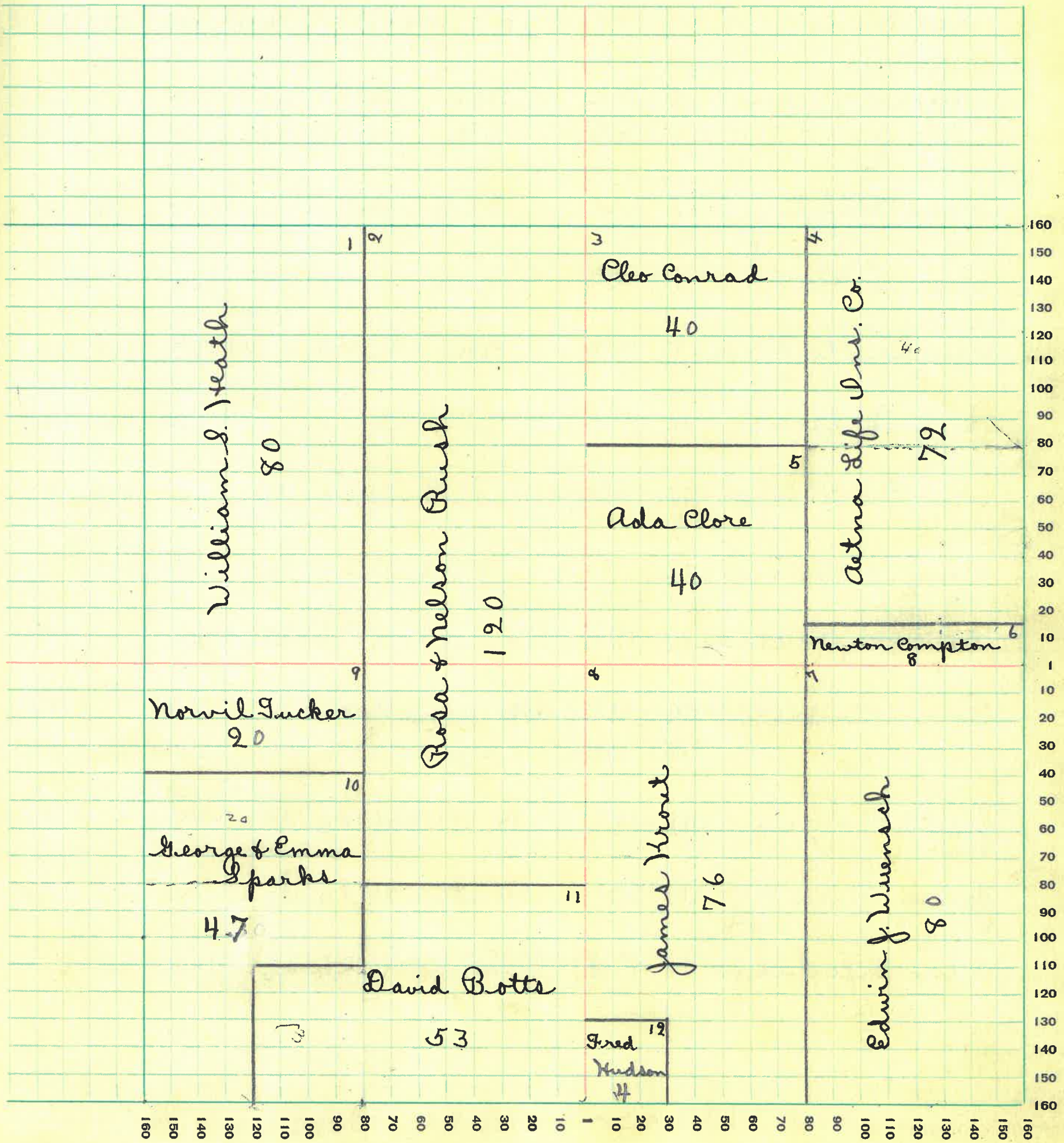
PT. WAYNE PLS. CO. PT. WAYNE, IND.

NAMES OF OWNERS	Number on Plat	DESCRIPTION	Section	Township	Range	Acres	Hundredths	Value of Lands	Value of Improvements	Value of Lands and Improvements
Wm. S. Heath	1	W/4 NW/4	25	18	6	80		2800		2800
Rosa & Nelson Rush	2	Pt. W/4	25	18	6	120		2800	400	3200
Eleo Conrad	3	NW/4 NE/4	25	18	6	40		450	150	600
Aetna Life Ins. Co.	4	Pt. E/4 NE/4	25	18	6	72		1000	400	1400
Ada Clore	5	SW/4 NE/4	25	18	6	40		400		400
Newton Compton	6	Pt. E/4 NE/4	25	18	6	8		75		75
Edwin J. Wuensch	7	Forest Reserve	25	18	6	73	29	73		73
" "		E/4 SE/4	25	18	6	6	71	75		75
James Trout	8	Pt. W/4 SE/4	25	18	6	76		500		500
Norvil Tucker	9	W/4 NW/4 SW/4	25	18	6	20		400		400
Geo. & Emma Sparks	10	Pt. W/4 SW/4	25	18	6	47		500	100	600
David Botts	11	Pt. S/4 SW/4	25	18	6	53		400		400
Fred Hudson	12	Pt. SE/4	25	18	6	4		25		25

SECTION No. 25

Congressional Township No. 18, R. 6

SCALE: Forty rods to an inch, or ten rods to a space, Congress Land, which is one mile square for a section.
Number of acres in this section, according to United States Survey, _____



MONTGOMERY COUNTY, INDIANA, 1932

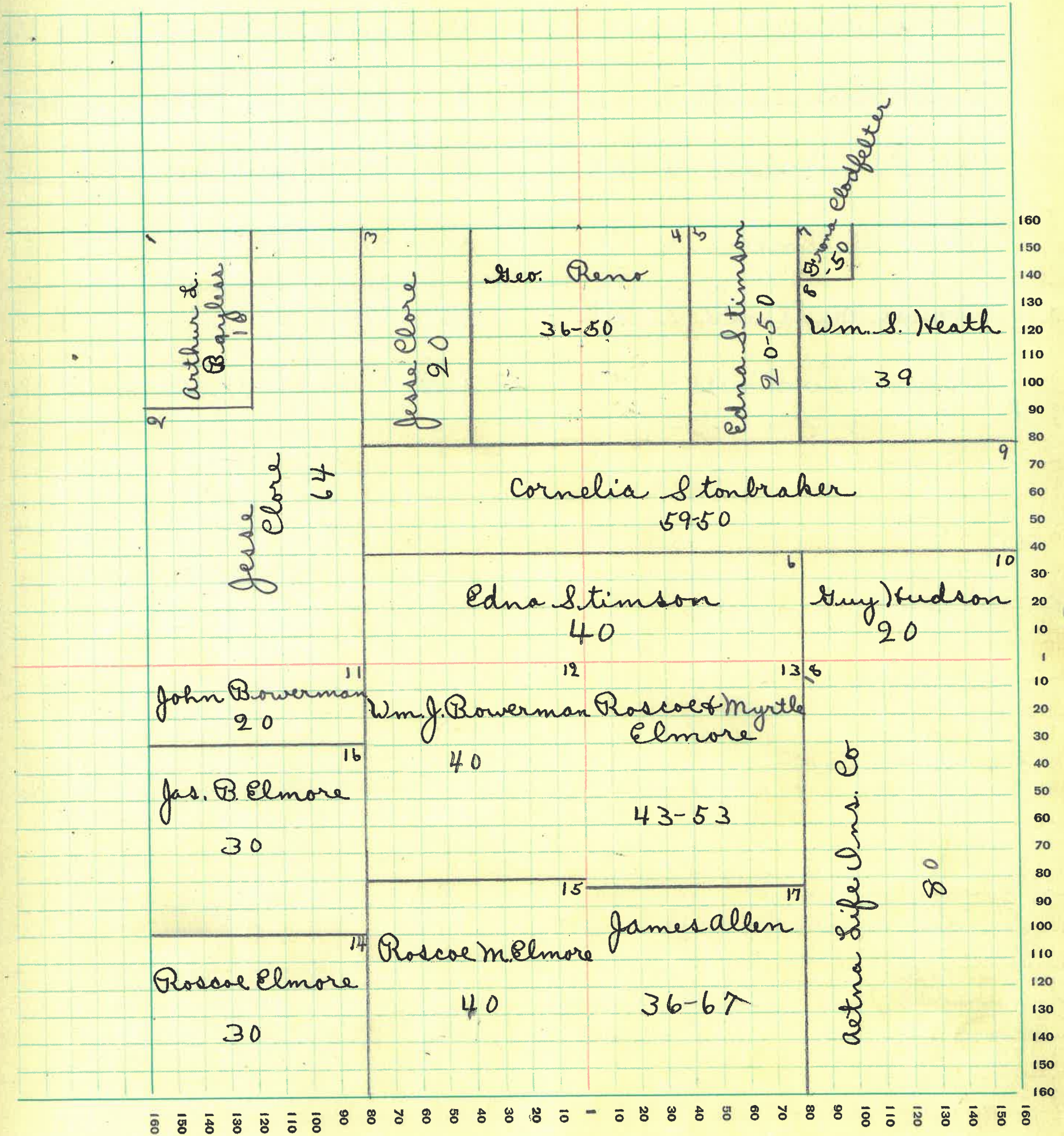
Assessor's Plat-Book for _____ Township No. _____

NAMES OF OWNERS	Number on Plat	DESCRIPTION	Section	Township	Range	Acres	Hundredths	Value of Lands	Value of Improvements	Value of Lands and Improvements
Arthur Bayless	1	Pt. NW2	26	18	6	16		650	800	1450
Jesse Clore	2	Pt. NW2	26	18	6	64		2450		2450
" "	3	Pt. NW2	26	18	6	20		800	600	1400
Geo. Reno	4	Pt. NH NH	26	18	6	36	50	1000	300	1300
Edna Stimson	5	Pt. NE2	26	18	6	20	50	500		500
" "	6	Pt. NH	26	18	6	40		900		900
Irona Clodfelter	7	Pt. NE2	26	18	6		50	25	300	325
Wm. S. Heath	8	Pt. NE2	26	18	6	39		1200	1200	2400
Cornelia Stonbraker	9	Pt. NH	26	18	6	59	50	1950	600	2550
Guy Hudson	10	Pt. NE2	26	18	6	20		500	500	1000
John Bowerman	11	Pt. SW2	26	18	6	20		600	300	900
Wm. J. Bowerman	12	NE2 SW2	26	18	6	40		1500	600	2100
Roscoe & Myrtle Elmore	13	Pt. WH SE2	26	18	6	43	53	900		900
Roscoe Elmore	14	Pt. WH SW2	26	18	6	30		850		850
" "	15	SE2 SW2	26	18	6	40		500	400	900
Jas. B. Elmore	16	Pt. WH SW2	26	18	6	30		950		950
James Allen	17	Pt. WH SE2	26	18	6	36	67	400	500	900
Aetna Life Ins. Co.	18	EN SE2	26	18	6	80		1900	900	2800

SECTION No. 26

Congressional Township No. 18, R. 6

SCALE: Forty rods to an inch, or ten rods to a space, Congress Land, which is one mile square for a section.
 Number of acres in this section, according to United States Survey, _____



MONTGOMERY COUNTY, INDIANA, 1932

Assessor's Plat-Book for _____ Township No. _____

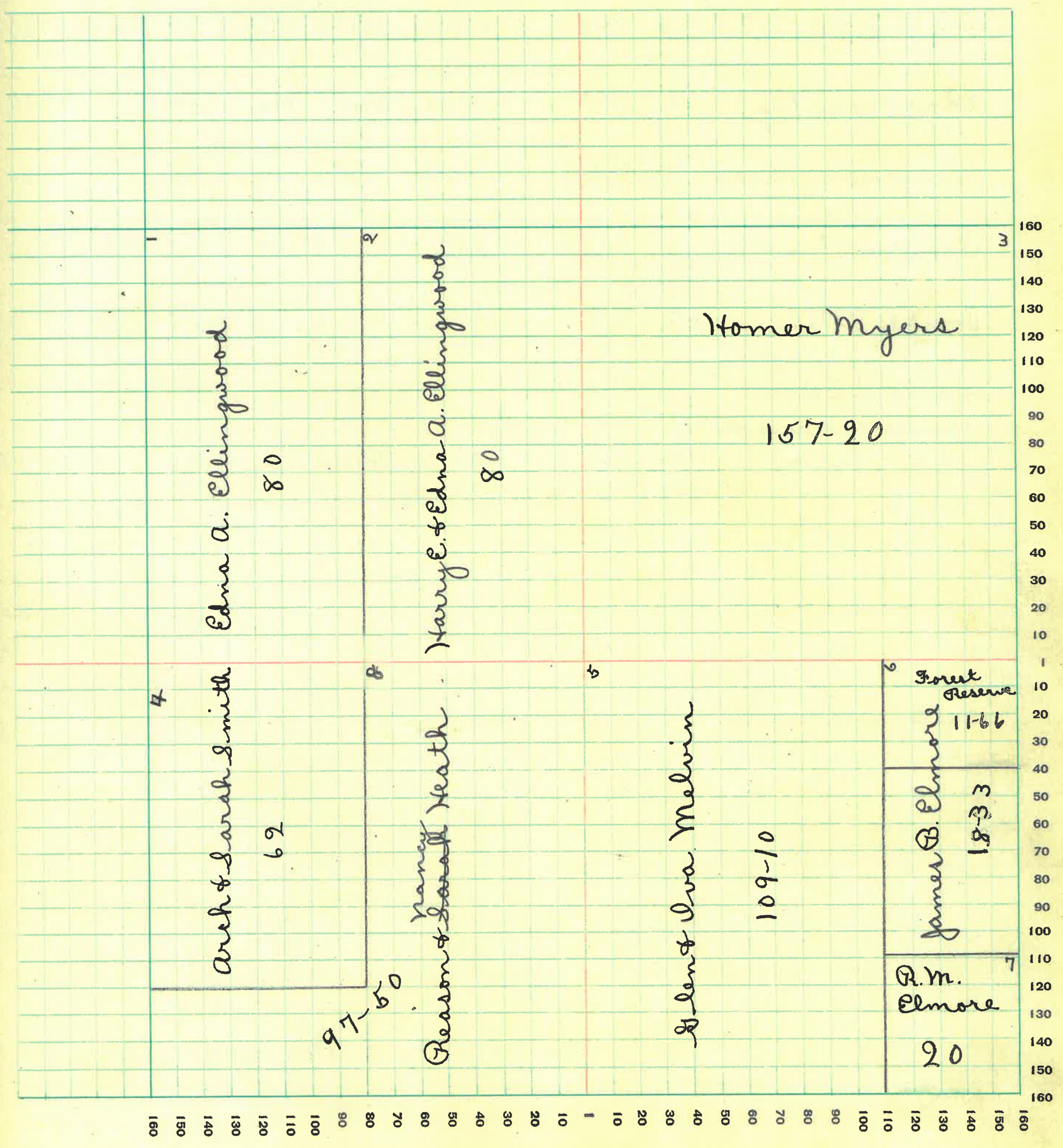
FT. WAYNE PLO. CO. FT. WAYNE, IND.

NAMES OF OWNERS	Number on Plat	DESCRIPTION	Section	Township	Range	Acres	Hundredths	Value of Lands	Value of Improvements	Value of Lands and Improvements
Edna Ellingwood	1	W/4 NW/4	27	18	6	80	3200	100	3300	
Harry E. & Edna Ellingwood	2	E/4 NW/4	27	18	6	80	3200	100	3300	
Homer Myers	3	NE/4	27	18	6	157.20	5700	50	5750	
Arch & Sarah Smith	4	Pt. W/4 SW/4	27	18	6	62	2300	800	3100	
Glenn & Iva Melvin	5	Pt. SE/4	27	18	6	109.10	4100	650	4750	
James B. Elmore	6	Pt. SE/4	27	18	6	18.33	950		950	
" " "		Forest Reserve	27	18	6	11.66	12		12	
Roscoe M. Elmore	7	Pt. SE/4	27	18	6	20	650		650	
Reason ^{Nancy} & Sarah Heath	8	Pt. SW/4	27	18	6	97.50	4300	1000	5300	

SECTION No. 27 ✓

Congressional Township No. 18, R. 6

SCALE: Forty rods to an inch, or ten rods to a space, Congress Land, which is one mile square for a section.
Number of acres in this section, according to United States Survey, _____



MONTGOMERY COUNTY, INDIANA, 1932

Assessor's Plat-Book for _____

Township No. _____

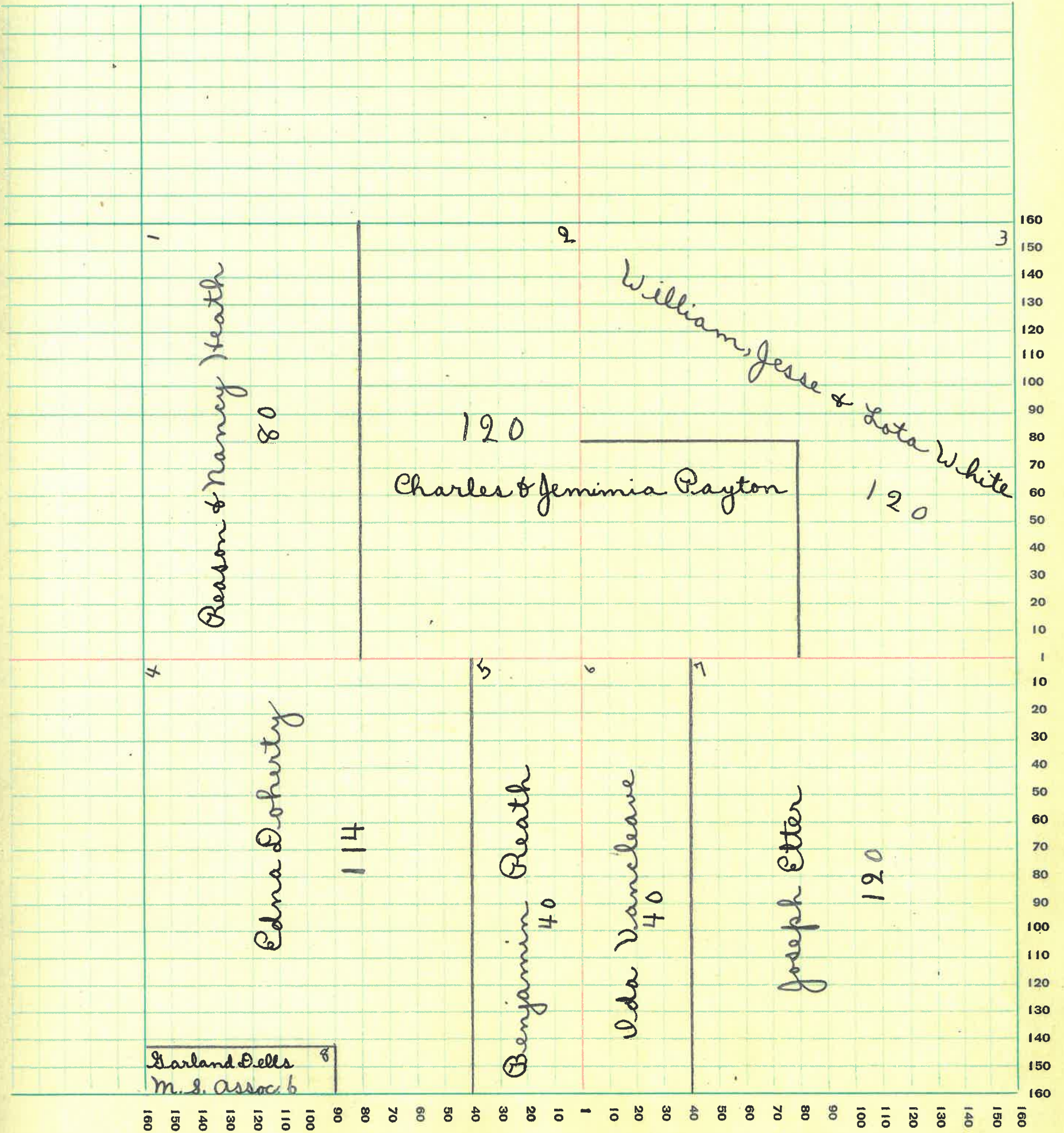
PT. WAYNE FIG. CO. FT. WAYNE, IND.

NAMES OF OWNERS	Number on Plat	DESCRIPTION	Section	Township	Range	Acres	Hundredths	Value of Lands	Value of Improvements	Value of Lands and Improvements
Reason & Nancy Heath	1	WH NW2	34	18	6	80		3300		3300
Char & Gemimia Payton	2	Pt. N14	34	18	6	120		4700	1000	5700
Wm. Jess & Lota White	3	Pt. NE2	34	18	6	120		3700		3700
Edna Doherty	4	Pt. SW2	34	18	6	114		800		800
Benjamin Reath	5	Pt. SW2	34	18	6	40		450	200	650
Ida Vanleave	6	Pt. SE2	34	18	6	40		3500	200	3700
Joseph Etter	7	Pt. SE2	34	18	6	120		1100	400	1500
Garland Dells Mineral Springs Assoc.	8	Pt. SW2	34	18	6	6		20		20

SECTION No. 34

Congressional Township No. 18, R. 6

SCALE: Forty rods to an inch, or ten rods to a space, Congress Land, which is one mile square for a section.
Number of acres in this section, according to United States Survey, _____



MONTGOMERY COUNTY, INDIANA, 1932

Assessor's Plat-Book for _____ Township No. _____

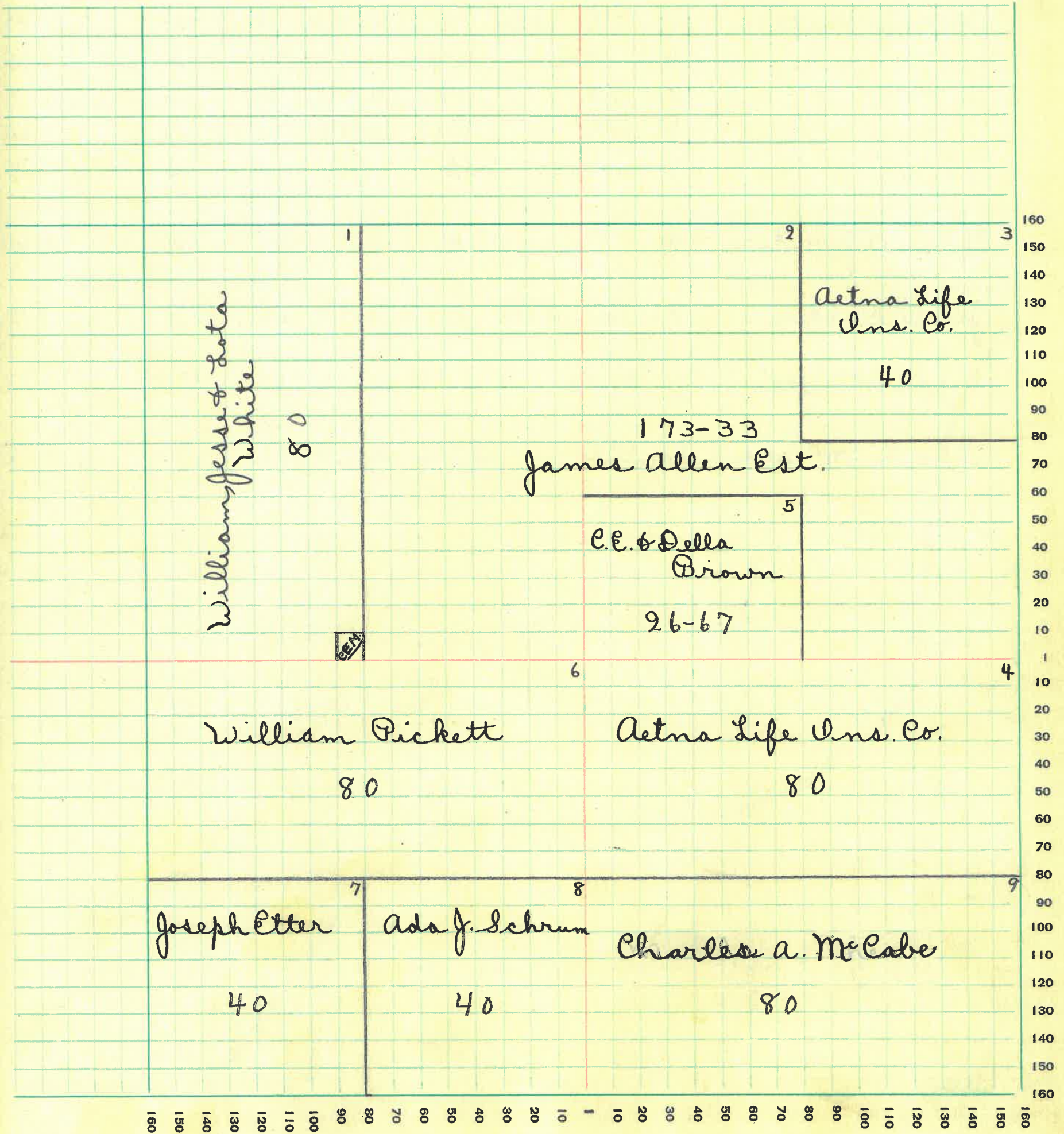
PT. WAYNE FIG. CO. PT. WAYNE, IND.

NAMES OF OWNERS	Number on Plat	DESCRIPTION	Section	Township	Range	Acres	Hundredths	Value of Lands	Value of Improve-ments	Value of Lands and Improve-ments
Wm. Jesse & Lota White	1	Pt. NW nW2	35	18	6	80		2200	1100	3300
James Allen Est.	2	Pt. NW	35	18	6	173	33	1210		1910
Aetna Life Ins. Co.	3	NE2 NE2	35	18	6	40		300		300
.. .. .	4	NW SE2	35	18	6	80		650		650
Chas. & Della Brown	5	Pt. NW NE2	35	18	6	26	67	300	125	425
Wm. Pickett	6	NW SW2	35	18	6	80		900	150	1050
Joseph Etter	7	SW2 SW2	35	18	6	40		300		300
Ada J. Schrum	8	SE2 SW2	35	18	6	40		200	100	300
Chas. A. McCabe	9	NW SW2	35	18	6	80		800	100	900

SECTION No. 35 ✓

Congressional Township No. 18, R. 6

SCALE: Forty rods to an inch, or ten rods to a space, Congress Land, which is one mile square for a section.
Number of acres in this section, according to United States Survey, _____



MONTGOMERY COUNTY, INDIANA, 1932

Assessor's Plat-Book for _____ Township No. _____

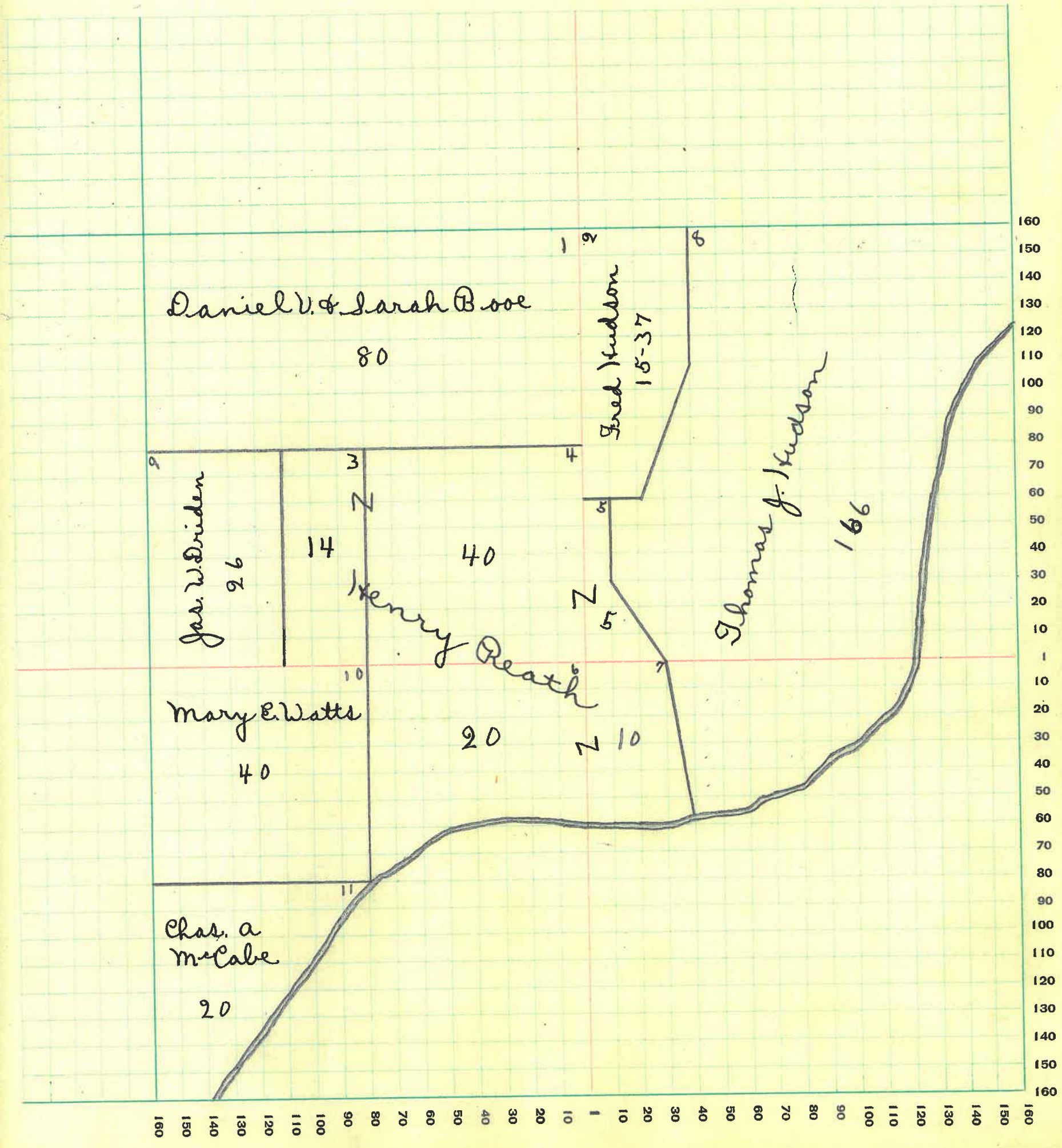
PT. WAYNE FIG. CO. PT. WAYNE, IND.

NAMES OF OWNERS	Number on Plat	DESCRIPTION	Section	Township	Range	Acres	Hundredths	Value of Lands	Value of Improve-ments	Value of Lands and Improve-ments
Daniel & Sarah Booe	1	NH NW2	36	18	6	80		400	100	500
			36							
Fred Hudson	2	Pt. NE2	36	18	6	15	37	100		100
Henry Peath	3	Pt. SW2 NW2	36	18	6	14		45		45
" "	4	SB2 NW2	36	18	6	40		150	100	250
" "	5	Pt NE2	36	18	6	5		15		15
" "	6	Pt. SW2	36	18	6	20		60		60
" "	7	Pt. SE2	36	18	6	10		30		30
Thomas J. Hudson	8	Pt. EH	36	18	6	166		1300	300	1600
Jas. W. Oriden	9	Pt. SW2 NW2	36	18	6	26		100		100
Mary E. Watts	10	NW2 SW2	36	18	6	40		175		175
Chas. A. McCabe	11	Pt. SW2	36	18	6	20		100		100

SECTION No. 36 ✓

Congressional Township No. 18, R. 6


SCALE: Forty rods to an inch, or ten rods to a space, Congress Land, which is one mile square for a section.
Number of acres in this section, according to United States Survey, _____



SECTION No. 1 ✓

Congressional Township No. 17, R. 6

SCALE: Forty rods to an inch, or ten rods to a space, Congress Land, which is one mile square for a section.
Number of acres in this section, according to United States Survey, _____



Frank Kasselman

76

MONTGOMERY COUNTY, INDIANA, 1932

Assessor's Plat-Book for _____ Township No. _____

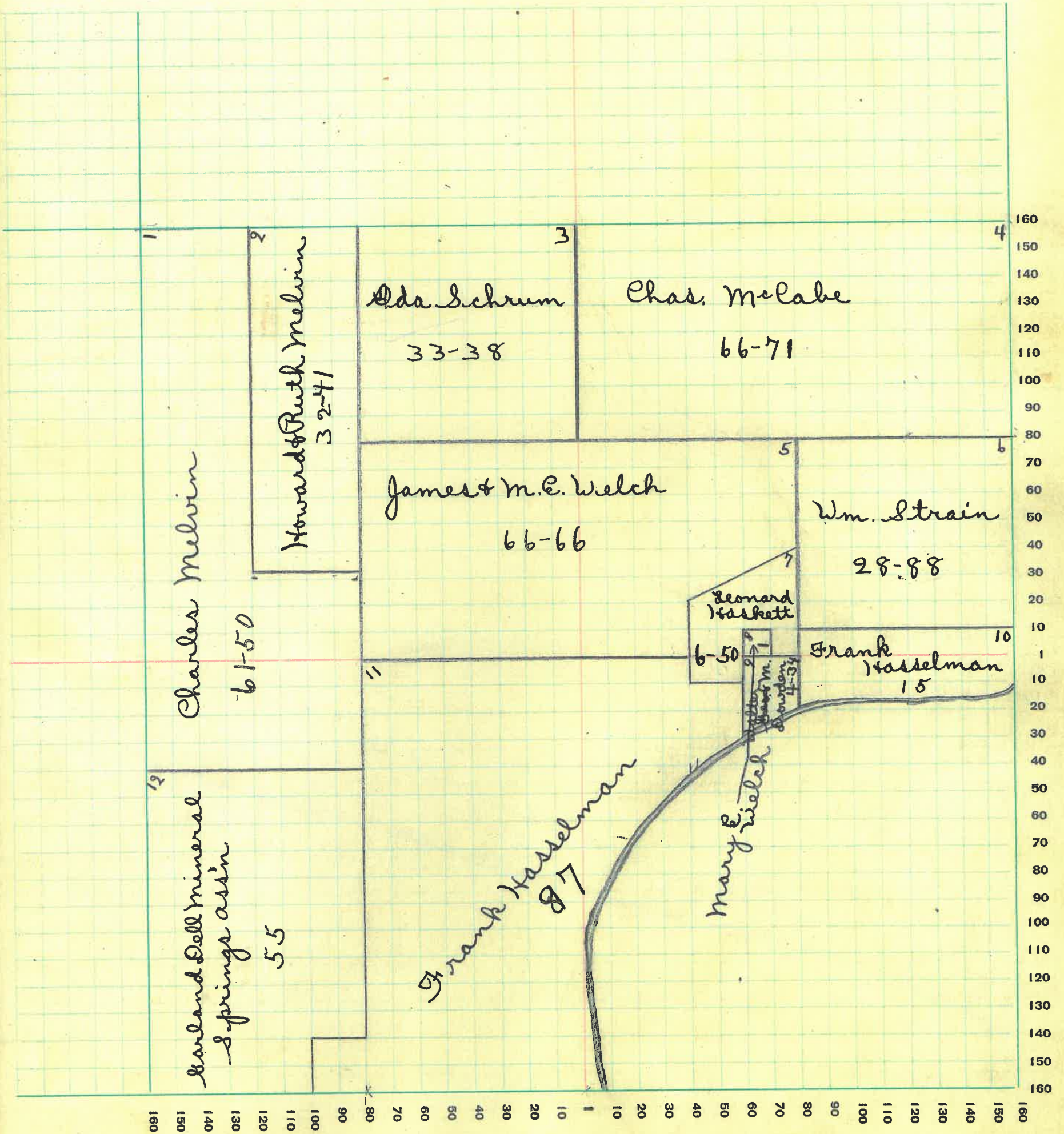
PT. WAYNE PLS. CO. PT. WAYNE, IND.

NAMES OF OWNERS	Number on Plat	DESCRIPTION	Section	Township	Range	Acres	Hundredths	Value of Lands	Value of Improve-ments	Value of Lands and Improve-ments
Charles Melvin	1	Pt. W1/4	2	17	6	61	50	500	400	900
Howard & Ruth Melvin	2	Pt. NW2	2	17	6	32	41	250	150	400
Ada Schrum	3	NE2 NW2	2	17	6	33	38	175		175
Charles McCabe	4	W1/4 NE2	2	17	6	66	71	350		350
Jas. & M. E. Welch	5	Pt. W1/4	2	17	6	66	66	350	200	550
Wm. Strain	6	Pt. SE2 NE2	2	17	6	28	88	200	100	300
Leonard Haskett	7	Pt. E1/4	2	17	6	6	50	95	150	245
Mary E. Welch	8	Pt. NE2	2	17	6	1		20	100	120
Walter Geo & Mellie Dowden	9	Pt. SE2	2	17	6	4	34	100	300	400
Frank Kasselman	10	Pt. E1/4	2	17	6	15		150		150
" "	11	Pt. S1/4	2	17	6	87		350	400	750
Garland Dell Mineral Springs Ass'n	12	Pt. W1/4 SW2	2	17	6	55		200		200

SECTION No. 2 ✓

Congressional Township No. 17, R. 6

SCALE: Forty rods to an inch, or ten rods to a space, Congress Land, which is one mile square for a section.
Number of acres in this section, according to United States Survey, _____



MONTGOMERY COUNTY, INDIANA, 1932

Assessor's Plat-Book for _____ Township No. _____

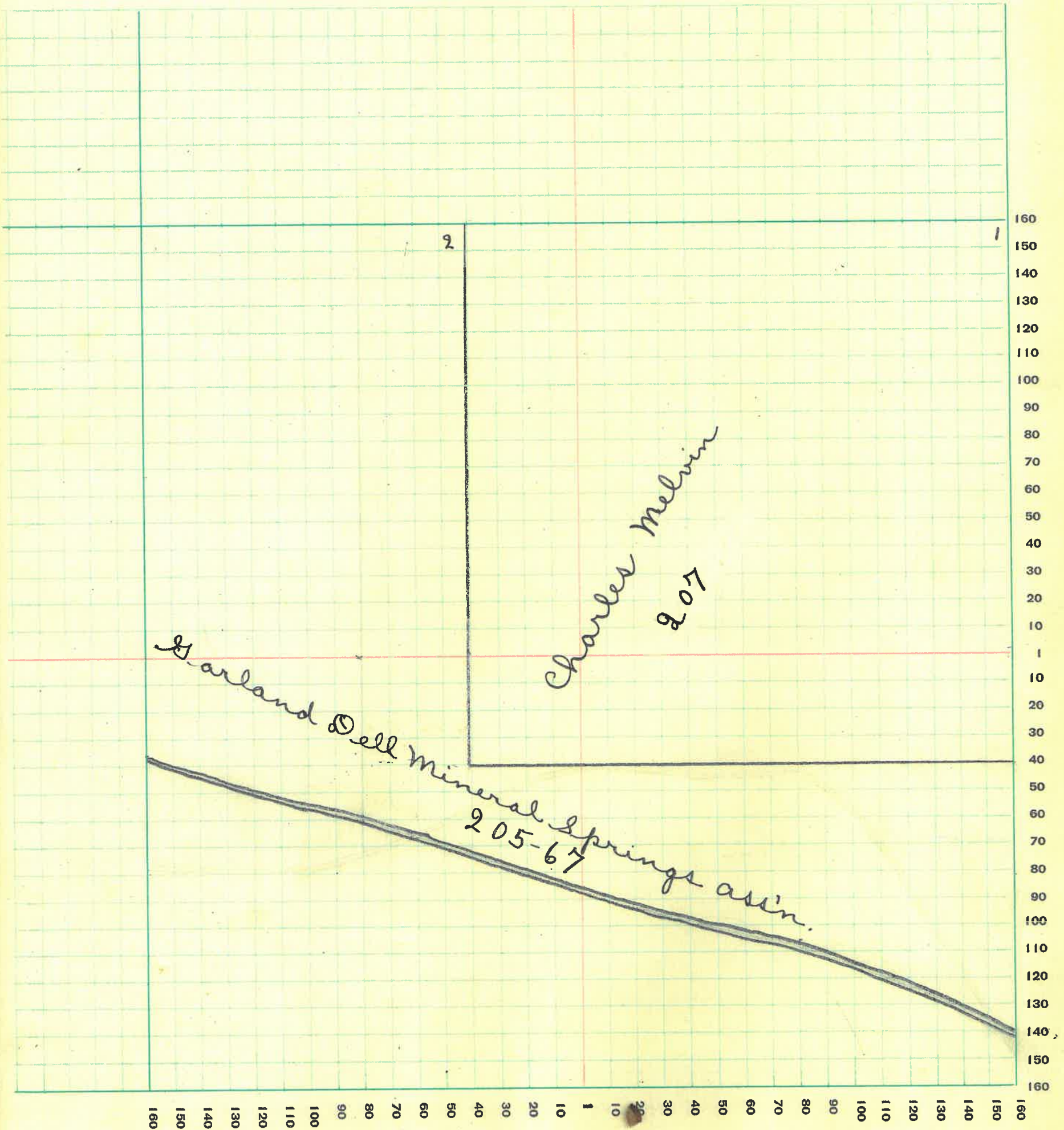
PT. WAYNE FIG. CO. PT. WAYNE, IND.

NAMES OF OWNERS	Number on Plat	DESCRIPTION	Section	Township	Range	Acres	Hundredths	Value of Lands	Value of Improve-ments	Value of Lands and Improve-ments
Charles Melvin	1	NE 2 and Pt. W 1/4	3	17	6	207		2200		2200
Garland Dell Mineral Springs Ass'n	2	Pt. S 1/4 and W 1/4	3	17	6	205	67	580		580

SECTION No. 3 ✓

Congressional Township No. 17, R. 6

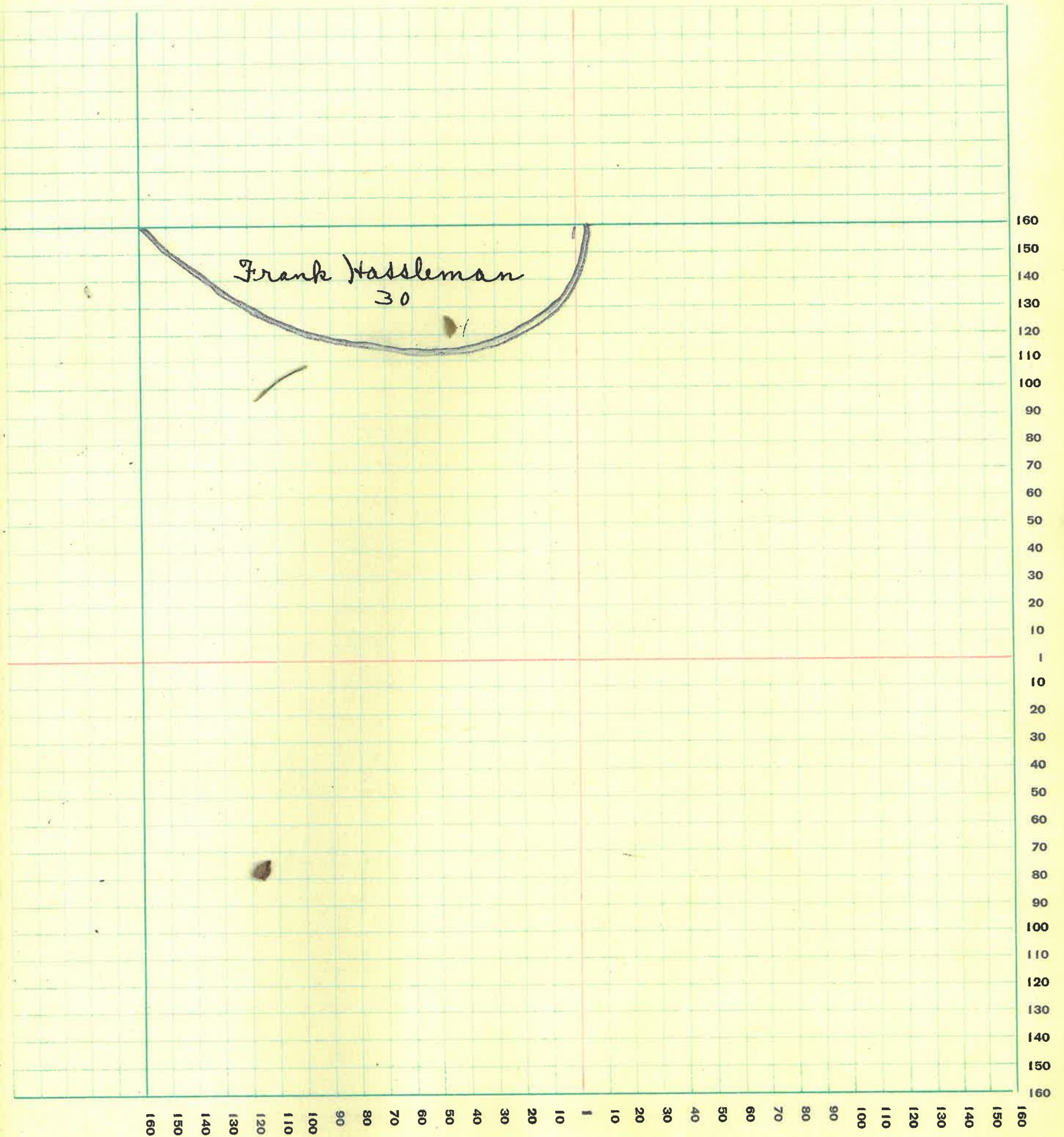
SCALE: Forty rods to an inch, or ten rods to a space, Congress Land, which is one mile square for a section.
Number of acres in this section, according to United States Survey, _____



SECTION No. 11 ✓

Congressional Township No. 17, R. 6

SCALE: Forty rods to an inch, or ten rods to a space, Congress Land, which is one mile square for a section.
Number of acres in this section, according to United States Survey, _____



MONTGOMERY COUNTY, INDIANA, 1932

Assessor's Plat-Book for _____

Township No. _____


PT. WAYNE REG. CO. PT. WAYNE, IND.

NAMES OF OWNERS	Number on Plat	DESCRIPTION	Section Township Range	Acres	Hundredths	Value of Lands	Value of Improve- ments	Value of Lands and Improve- ments
		Lots	Block					
Airhart Cornelius		Pt. 4	10			5		5
Alamo Tel. Co.		Pt. 1	11			10	50	60
Anglin Charles		1-2-3+4	7			75		75
Ballew Orpheus M.		3-4-5-6	6			80	400	480
Brown a. F. & a. a.		5-6-7	2			60	400	460
Bell Ed & Florence		3	17			20	150	170
Bowerman Iva		Pt. 5-6	9			15		15
Bell Clarence & Ora		Pt. 7-8	11			30	200	230
Burk Mary H.		Add. 1-2-3-4-5	5			85	175	260
Burk Willie & Bertrude		Add. Pt. 6-7-8	4			30	100	130
Clare Ada		1-2	20			40	1500	1540
Clodfelter Frona		3-4	20			40		40
Casey Daniel		Pt. 7-8	12			20		20
Deets Chas. B.		3/4	5			40	325	365
Etter Wm. E.		Pt. 5	11			10	800	810
Elmore Leslie		Pt. 7-8	12			10		10
Elmore Ora		5-6-7-8	4			80	500	580
Fullenwider Wm.		2	6			20		20
Fruits Samuel & Katie		5-6	7			40	140	180
Fruits Samuel & Katie		2	10			20		20
Fruits John & Margaret		3-6	11			40	275	315
Grimes H. & Geo.		8	2			20	225	245
Griffeth Margaret		3-4	13			40	600	640
Harp Martha		Pt. 5	11			10	75	85
" "		Pt. 5-6	9			20		20
Hancock Geo.		5-6	10			40	60	100
Hybarger Sarah E.		S.H. 5-6	16			20	50	70
" " "		7-8	15			40	600	640
Hamm Mary E.		1	10			20	80	100
Hybarger R. C. & Leroy		2	19			20	300	320

SECTION No. _____

Congressional Township No. _____, R. _____

SCALE: Forty rods to an inch, or ten rods to a space, Congress Land, which is one mile square for a section.
 Number of acres in this section, according to United States Survey, _____



MONTGOMERY COUNTY, INDIANA, 1932

Assessor's Plat-Book for _____

Township No. _____

NAMES OF OWNERS	Number on Plat	DESCRIPTION	Section Township Range	Acres	Hundredths	Value of Lands	Value of Improvements	Value of Lands and Improvements
		Lots	Block					
Heath Stanley		Pt. 7	11			10		10
Hybarger Charles		add. 3-4	3			75		75
Irons Martha		1-2	13			40		40
Jeffries R. D.		add. 3-4-5 Pt. 6-7-8	4			65	100	165
Krout Robert		3-4	19			40	400	440
Krout James		8	13			20	225	245
Krout Flossie		3-4	8			40	75	115
Keller Alvor & Lucinda		5-6	1			40		40
" " "		add. 4-5	1			35		35
Krout Charles		add. 3-4-5-6-7-8	2			100		100
Krout Thomas		add. Pt. 9-10	4			15	60	75
Krout Virgil & Fairy		add. 1-2 Pt. 9-10	4			50	200	250
Luzader Isa		add. 1-2-3	1			50	175	225
" " "		1-2	2			35		35
Lanhan Claud		6	13			20	25	45
Matthes Martin		1-2	16			40	75	115
Miller Sarah		7	9			15	200	215
Miles Hettie		7-8	16			40	175	215
Maxwell Laura A.		7-8	14			40	50	90
Miller Willard & Ilda		7-8	7			40	275	315
McJenkins Emma		1-2	15			40	75	115
Newkirk Chas. J.		3-4	15			40	450	490
" " "		1	19			15		15
Parrett Martin		4	17			20	60	80
Peacock Nettie H.		5-6	14			40	175	215
Pickett Chas. & Ellen		3-4-5-6	12			80	375	455
Payton C. E. & Jimmie		6-7-8	3			60	350	410

MONTGOMERY COUNTY, INDIANA, 1932

Assessor's Plat-Book for _____ Township No. _____

PT. WAYNE FIG. CO. PT. WAYNE, IND.

NAMES OF OWNERS	Number on Plat	DESCRIPTION	Section Township Range <i>Block</i>	Acres	Hundredths	Value of Lands	Value of Improvements	Value of Lands and Improvements
Roberts Sarah Jane Rollins Mary and Ed Bell		5	3			20	100	120
Rush Jessie & Mary		3-4	18			40	125	165
Stonebraker Rebecca Stonebraker Cornelia		1-2	14			40	275	315
" " " "		Pt. 1-2	11			35	50	85
" " " "		1-2	17			40	200	240
" " " "		1-2	18			40	200	240
" " " "		Add. 1-2	3			30	250	280
" " " "		Add. 5-6-7	3			50		50
" " " "		Add. 8-9-10	3			50		50
Stonebraker H. & E.		1	6			20	200	220
Stonebraker David A.		1-2-7-8	8			75	350	425
Smith Susan A.		3-4	16			40	175	215
" " " "		Pt. 5-6	16			20		20
Selby Fred & Mary Selby Viril S.		7-8	1			40	250	290
" " " "		5-6	8			40	200	240
" " " "		3	10			20	400	420
" " " "		Pt. 4	10			10		10
Smith Edson		1-2	9			40	175	215
Smith Linn		4	11			20	75	95
Schrum Ida		Pt. 7-8	12			20	50	70
Stonebraker C. & Lena		3-4	9			40	250	290
Tucker Joel		7-8	10			40	200	240
White Wm. & Mahalia		3-4	14			40	75	115
" " " "		5	13			20		20
" " " "		Add. 9-10	2			35		35
Westfall Mary A.		1-2-7-8	5			80	275	355
Walters Prudy		1-2	12			40	200	240
Westfall Newton		8	9			15	85	100
Young W. H.		7	13			20	300	320

