

SCOTT T.P. No. 5.

Assessor's Plat Book
Scott Township
Montgomery County,
Indiana

1875

Last Name	First Name	Page	Notes
Allen	Steven	11, 12	
Allnut	George and Ann	59, 60, 71, 72	
Armstrong	A W	59, 60, 61, 62	
Armstrong	Emma	13, 14, 35, 36	
Armstrong	H C	35, 36	
Armstrong	Henry C	13, 14	
Armstrong	T J	59, 60	
Armstrong	W A	59, 60	
Arnold	Daniel	3, 4, 21, 22, 23, 24	
Arnold	David	3, 4	
Arnold	Henry	23, 24	
Ashby	T V	41, 42, 43, 44, 65, 66, 67, 68	
Bell	James	25, 26	
Bradley	Leroy	1, 2	
Britts	David H	51, 52	
Britts	James A	49, 50, 51, 52	
Britts	John C	49, 50	
Brookshire	John	45, 46	
Brookshire	John A	47, 48	
Brookshire	S M	47, 48	
Brookshire	Sarah M	45, 46	
Brookshire	Sarah T	45, 46	
Brush	Eunice	35, 36	
Burges	John	13, 14	
Busenbark	Danuel	15, 16	
Buser	S E	9, 10	
Buser	W H	9, 10	
Bymaster	David	49, 50	
Bymaster	David F	49, 50	heirs of; undivided
Bymaster	John	49, 50	
Byrd	Abraham S	51, 52	
Byrd	Elizabeth A	51, 52	
Byrd	John T	69, 70	
Byrd	W W	69, 70	
Caplinger	Mattie	15, 16	
Caplinger	Rebecca	17, 18	
Carter	D T	59, 60	
Carter	J M	39, 40	
Carter	Othias	61, 62	
cemetery		68	
church		68	
Coshon	Rebecca	63, 64	
Coshow	Nancy	61, 62	
Cox	Joseph S	17, 18	
Daughtery	James	47, 48	
Davis	Isac	37, 38	
Davis	Isac	39, 40	
Davis	Joshua	3, 4	
Dickerson	B F	31, 32	
Dickerson	B F and A	31, 32	
Dickerson	F M	31, 32	heirs
Dickerson	Floyd	47, 48	
Dickerson	Willet	31, 32	
Dixon	H L	67, 68	
Dixon	Henry L	69, 70	
Doouglas	Samuel	9, 10, 15, 16	
Doyel	Farmer	33, 34	
Doyel	Harrison	15, 16	
Durham	Jessie	47, 48	
Everson	Thomas	21, 22, 27, 28	
Forgery	Samuel P	3, 4, 5, 6	
Foster	James	63, 64, 65, 66	heirs
Foster	James W	65, 66	
Frame	G W	55, 56	heirs
Frame	John	57, 58	
Frame	Mary E and R W	9, 10	
Frame	Winnie	41, 42	heirs
Frame	Wm	23, 24	
Frantz	John F	25, 26, 27, 28	
Frantz	Matthias	1, 2, 21, 22, 23, 24, 27, 28	
Galey	T F	35, 36	
Galey	W T	11, 12	
Garman	Jacob	7, 8	
Gilbert	John	15, 16	
Gilbert	Robert	15, 16	

Gill	Jonathan	69, 70, 71, 72	
Goodbar	D	1, 2	
Goodbar	H H and J M	55, 56, 63, 64,	
Goodbar	H H and J N	39, 40, 43, 44, 57, 58	
Goodbar	Harvy	41, 42	heirs
Goodbar	Harvy	55, 56	deceased
Goodbar	John H	25, 26	
Goodbar	Lon	55, 56	guardian of heirs
Gott	George	33, 34	
Gott	R C	15, 16	
Gott	Robert	33, 34	
Gott	William	17, 18	
Graves	B H	19, 20	
Graves	B H	21, 22	
Graybill	Daniel	43, 44, 45, 46, 53, 54	
Graybill	John F	25, 26	
Graybill	Josephus	19, 20	
Graybill	Samuel	1, 2, 19, 20, 21, 22, 25, 26, 27, 28, 29, 30	
Graybill	W R	1, 2	
Grider	W H	9, 10	
Grider	William J	7, 8	
Hampton	Winnie	35, 36	
Harbarger	W R	53, 54	
Harrison	Allen	45, 46	
Harrison	David B	45, 46	
Harshbarger	D M	67, 68, 69, 70,	
Harshbarger	H M	1, 2	
Harshbarger	J M	23, 24	
Harshbarger	Samuel	71, 72	
Harshbarger	W R	45, 46	
Heckathorn	George	29, 30, 43, 44	
Henry	M M	45, 46, 65, 66, 67, 68	
Henry	Will	27, 28	
Herr	John & Co	15, 16	
Hesler	John M	3, 4	
Hicks	A T	17, 18, 35, 36	
Hicks	Jessie	33, 34	
Hicks	S S	15, 16	
Higgins	Clarea	57, 58	
Himes	J B	5, 6	
Hostetter	Benniah	53, 54, 55, 56	heirs
Hostetter	David H	29, 30, 53, 54	
Hulse	R H	31, 32	
Hyten	W H	63, 64	
James	Jonathan W	63, 64	
Johnson	A W	33, 34	
Johnson	George	41, 42	undivided
Johnson	Margaret	41, 42	undivided
Johnson	Mary E	63, 64	
Johnson	Nancy	33, 34	
Johnson	Thos B	9, 10, 15, 16	
Johnson	W P	31, 32	
Johnson	William	31, 32	
Kesler	Ben	1, 2, 29, 30, 43, 44	
Kesler	N and B	67, 68	
Kesler	N G	67, 68, 69, 70	
Kessler	Ben	23, 24	
Ketch	Harriet	61, 62	
Lafollette	James	61, 62	
Lafollette	James U	57, 58	
Lafollette	Robert	37, 38, 55, 56	
Lafollette	J M	37, 38	
Lane	John	31, 32	
Lane	John T	17, 18	
Lane	Patrick	33, 34	
Lane	Timothy	33, 34	
Lidikay	George E	3, 4, 19, 20	
Lidikay	Jacob	27, 28	
Long	M F D	67, 68	
Long	W D C	71, 72	
McMullin	Joseph	31, 32	
Miller	R H	45, 46	
Moody	Chas	61, 62	
Myers	Henry	1, 2	
Myers	William	47, 48	
Myers	Wm	25, 26	
New Market		12	
Nichols	J W	61, 62	
Noland	Perry	71, 72	
OConer	John	31, 32	

OConner	Enos	19, 20	
OConner	John T	17, 18	
OConner	Thos	17, 18	
O'Haren	John	31, 32	
Parkersburg		62, 64	
Pefley	David	53, 54	
Penington	M J	47, 48	
Pinnell	Elizabeth A	51, 52, 69, 70	
Potenger	Denis G	35, 36	
Quinley	Francis J	63, 64	
Reeves	M F	35, 36	
Rendisill	M F	47, 48	
Sarves	William	13, 14	
school site		16, 18, 22, 34, 46	
Seaman	C Y	31, 32	
Servies	W T	15, 16, 33, 34	
Sidener	M C	37, 38	
Skelton	Rebecca	7, 8	
Smalley	Alfred	45, 46	
Smith	David	33, 34	
Smith	John W	33, 34	
Srader	James H	43, 44	
Stover	Samuel	49, 50, 71, 72	
Sutherlin	Talbot	63, 64	
Swindler	William	13, 14	
Swindler	Wm	15, 16	
Thomas	W W	15, 16	
Vancleave	B M	63, 64	
Vancleave	David	35, 36	
Vancleave	David Sr	37, 38	deceased
Vancleave	Gideon M	13, 14	deceased
Vancleave	Simion T	13, 14	
Warbriton	Peter	29, 30	
Wasson	Joseph	57, 58	
Watkins	A F	5, 6	
Watkins	Caroline	5, 6	
Watkins	E L	5, 6	
Watkins	Francis M	5, 6	
Watkins	Milton C	5, 6	
Watkins	T J	5, 6	
Watkins	Joseph M	7, 8	
White	Francis	11, 12	
White	George W	19, 20	
White	Israel H	7, 8	
White	Joseph	11, 12	
White	W S	17, 18	
White	William J	7, 8	
White	William S	19, 20	
Williams	M C	47, 48	
Wray	David D	11, 12	
Young	Alfred D	49, 50, 71, 72	
Young	Alfred D	71, 72	

Montgomery County, Indiana, 1875

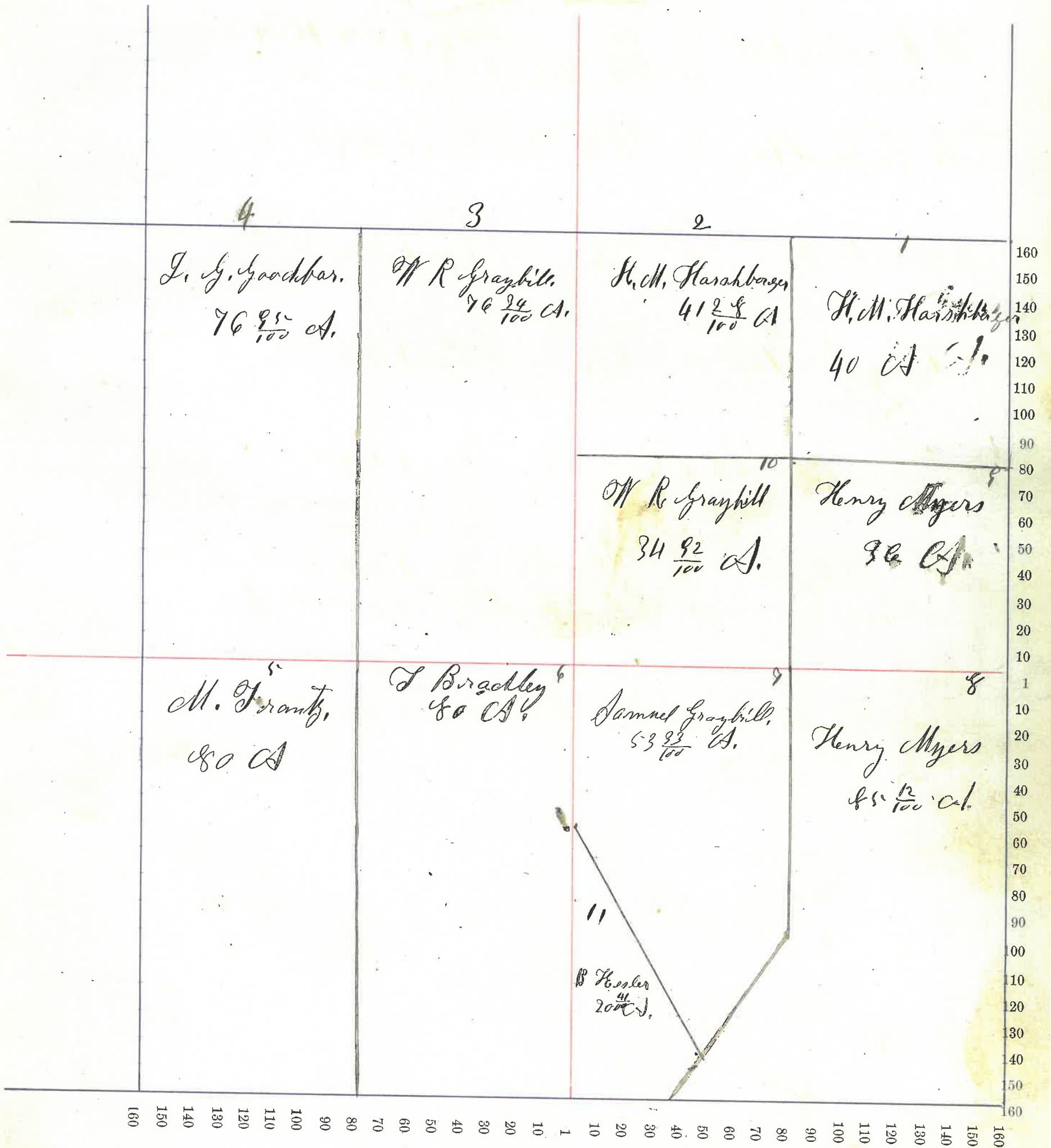
Assessor's Plat-Book for Scott Township, No.

NAMES OF OWNERS.	Number on Plat.	DESCRIPTION.	Section.	Township.	Range.	Acres.	Hundredths.	Value of Lands.	Value of Improve-ments.	Value of Lands and Improve-ments.
H. M. Harshbarger.	1	PT E 1/2 N E 1/4	1	17	4	40				
Same	2	PT W 1/2 N E 1/4	1	"	"	41	29			
		E 1/2 N E 1/4								
W R Graybill	3	E 1/2 N W 1/4	1	17	4	76	39			
Same.	10	PT W 1/2 N E 1/4	"	"	"	34	92			
P. G. Goodbar.	4	W 1/2 N W 1/4	1	17	4	76	95			
Matthias Frantz.	5	W 1/2 N W 1/4	1	17	4	80				
Leroy Brackley	6	E 1/2 N W 1/4	1	17	4	80				
Samuel Graybill	7	PT W 1/2 N E 1/4	1	17	4	53	33			
Henry Myers	8	PT N E 1/4	1	17	4	85	12			
Same	9	PT E 1/2 N E 1/4	1	"	"	86				
Ben Herler	11	PT W 1/2 N E 1/4	1	17	4	20	41			

Section No. 1

Congressional Township No. 17, N. R. 4 E.

SCALE:—Forty rods to an inch, or ten rods to a space, Congress Land, which is one mile square for a section.
 Number of acres in this section according to the UNITED STATES Survey



Montgomery County, Indiana, 1875


Assessor's Plat-Book for Scott Township, No. _____

NAMES OF OWNERS.	Number on Plat.	DESCRIPTION.	Section.	Township.	Range.	Acres.	Hundredths.	Value of Lands.	Value of Improve-ments.	Value of Lands and Improve-ments.
John M Kesler	1	N E q ^r	2	17	4	155	95			
Yashea Davis.	2	E 1/2 N W q ^r	2	17	4	78	26			
Same	3	Pt W 1/2 N W q ^r	"	"	"	15				
Same	6	E 1/2 S W q ^r	"	"	"	78				
Samuel P Quasby	4	Pt W 1/2 N W q ^r	2	17	4	68	75			
George C Lidikay	5	W 1/2 S W q ^r	2	17	4	80				
David Arnold	7	W 1/2 S E q ^r	2	17	4	80				
Daniel Arnold	8	E 1/2 S E q ^r	2	17	4	80				

Section No. 2

Congressional Township No. 17, N. R. 4 E.

SCALE:—Forty rods to an inch, or ten rods to a space, Congress Land, which is one mile square for a section.
Number of acres in this section according to the UNITED STATES Survey.....



4
D.P. Forbey
64 $\frac{75}{100}$ A.

J. Davis
15 A.

Joshua Davis
74 $\frac{28}{100}$ A.

John M. Heesler
155 $\frac{95}{100}$ A.

George E.
Lidikay
40 A.

Joshua Davis
74 A.

David Arnold
80 A.

Daniel Arnold
80 A.

7

Montgomery County, Indiana, 1875

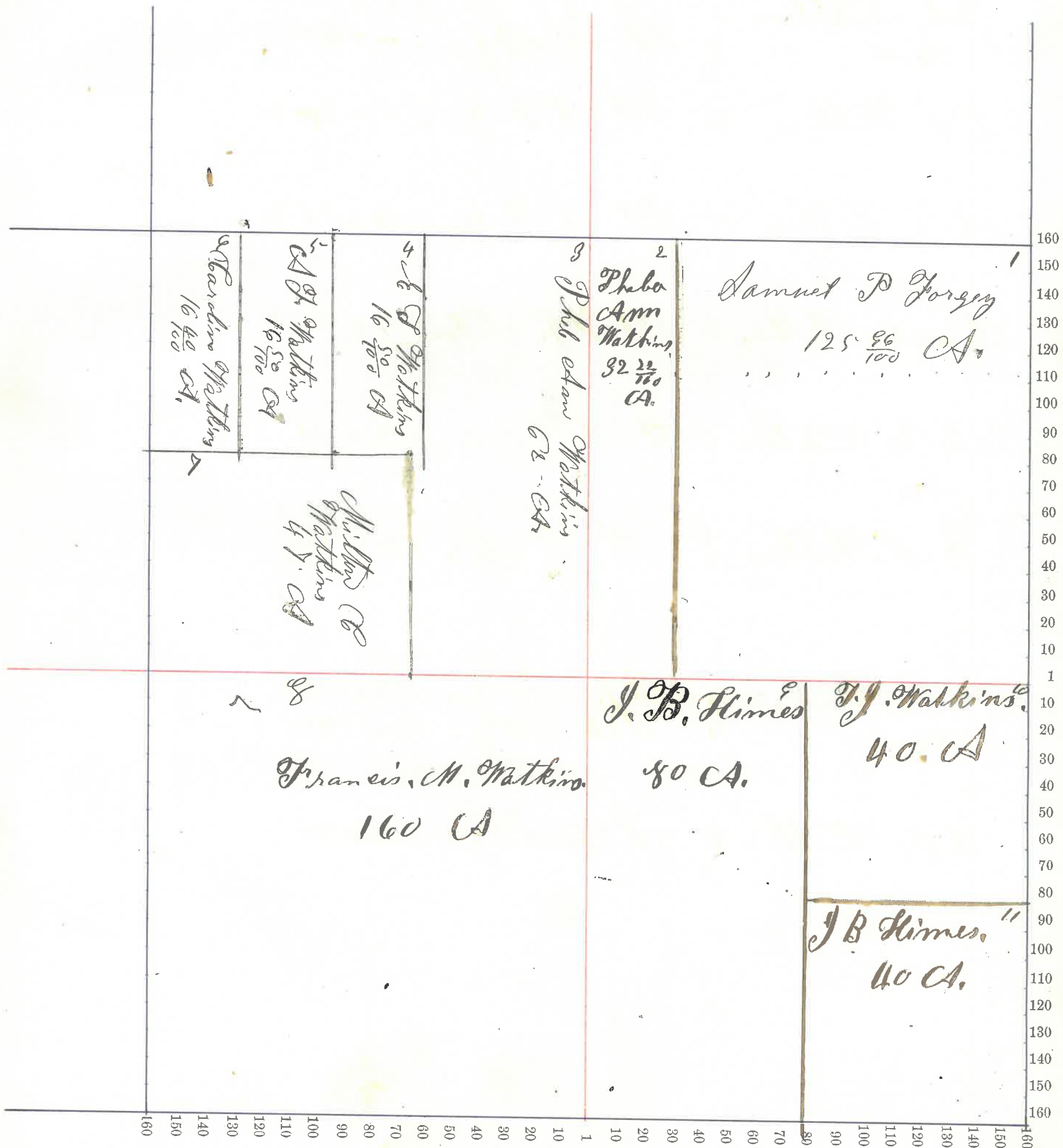
Assessor's Plat-Book for Scott Township, No. 4

NAMES OF OWNERS.	Number on Plat.	DESCRIPTION.	Section.	Township.	Range.	Acres.	Hundredths.	Value of Lands.	Value of Improve-ments.	Value of Lands and Improve-ments.
Samuel P. Forey	1	PT NE qrs	3	17	4	125	86			
Phoebe A. Watkins	2	PA NE qrs	3	17	4	32	23			
Same	3	PA E/2 NW qrs	3	"	"	62				
E. L. Watkins	4	PA NW qrs	3	"	"	16	50			
A. J. Watkins	5	PA NW qrs	3	17	4	16	50			
Caroline Watkins	6	PT NW 1/4 NW qrs	3	17	4	16	40			
Milton C. Watkins	7	PA NW qrs	3	17	4	47				
F. M. Watkins	8	S NW qrs	3	17	4	160				
J. B. Himes	9	NW 1/4 SE qrs	3	17	4	80				
Same	11	SE 1/4 SE qrs	"	"	"	40				
E. J. Watkins	10	NE 1/4 SE qrs	3	17	4	40				

Section No. 3

Congressional Township No. 17, N. R. 4 E.

SCALE:—Forty rods to an inch, or ten rods to a space, Congress Land, which is one mile square for a section.
 Number of acres in this section according to the UNITED STATES Survey.....



Montgomery County, Indiana, 187

Assessor's Plat-Book for Scott Township, No.

NAMES OF OWNERS.	Number on Plat.	DESCRIPTION.	Section.	Township.	Range.	Acres.	Hundredths.	Value of Lands.	Value of Improve-ments.	Value of Lands and Improve-ments.
Rebecca Skilton	1	E 1/4 N E 1/4	4	17	4	72	22			
Israel H. White, Dane	2 8	PT 1/4 N E 1/4 PT 1/4 E 1/4	4 4	17	4	85 5	85 15			
William H. Grider	3	N 1/4 E 1/4	4	17	4	144	44			
Jacob Gorman	4	1/2 1/2 1/2 E 1/4	4	17	4	40				
William J. White	5	E 1/2 D 1/4 E 1/4	4	17	4	40				
Same	10	D 1/2 1/2 1/2 E 1/4	"	"	"	40				
Same	6	PT 1/4 1/4 E 1/4	"	"	"	74	85			
Joseph M. Watkins	9	E 1/2 S E 1/4	4	17	4	82				

722
 73 | 1760
 1 37
 37

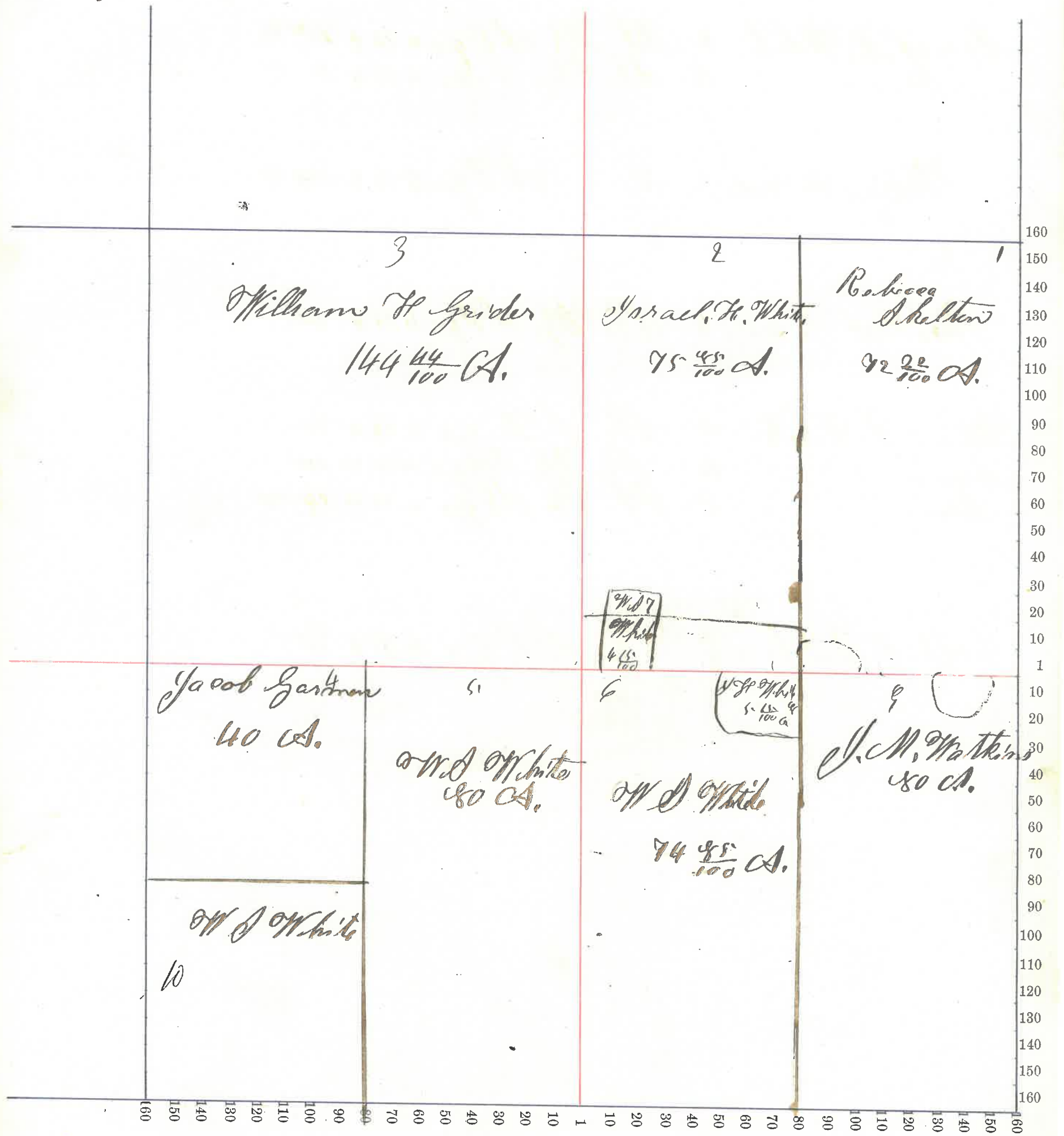
Section No. 4

81 | 1760 | 2172
 162
 140
 81
 590
 507

Congressional Township No. 17, N. R. 4, I.

SCALE:—Forty rods to an inch, or ten rods to a space, Congress Land, which is one mile square for a section.
 Number of acres in this section according to the UNITED STATES Survey

722
 1760
 162
 140
 81
 590
 507



County, Indiana, 187

Assessor's Plat-Book for


Township, No. ,

NAMES OF OWNERS.	Number on Plat.	DESCRIPTION.	Section.	Township.	Range.	Acres.	Hundredths.	Value of Lands.	Value of Improve-ments.	Value of Lands and Improve-ments.
W. H. Grider	1	NE 1/4	5	17	4	144				
W. H. Busser	2	E 1/2 NW 1/4	5	17	4	72	23			
Same	3	Pt NW 1/4	"	"	"	37	5			
Same	7	W 1/2 SE 1/4	"	"	"	87				
S. E. Busser	4	Part NW 1/4	5	17	4	80				
Thos B Johnson	5	W 1/2 SW 1/4	5	17	4	80				
Samuel Douglas	6	E 1/2 SW 1/4	5	17	4	80				
Mary E & R W Gramm	8	E 1/2 SE 1/4	5	17	4	80				

Section No. 5

Congressional Township No. 17, N. R. 4 T.

SCALE:—Forty rods to an inch, or ten rods to a space, Congress Land, which is one mile square for a section.
 Number of acres in this section according to the UNITED STATES Survey.....



Montgomery County, Indiana, 187


Assessor's Plat-Book for Dist. Township, No.

NAMES OF OWNERS.	Number on Plat.	DESCRIPTION.	Section.	Township.	Range.	Acres.	Hundredths.	Value of Lands.	Value of Improve-ments.	Value of Lands and Improve-ments.
Steven Allin	1	6 1/4 N.E. qrs.	6	17	4	72	25			
W T Galey	2	W 1/2 N.E. qrs	6	17	4	72	6			
Same	7	E Side S.W. qrs	6	17	4	48				
F S White	3	1/2 N.W. qrs	6	17	4	65	53			
Same	6	PT S.W. qrs	"	"	"	59	47			
Joseph White	4	PT N.W. qrs	6	17	4	63	28			
Same	5	West Side S.W. qrs	"	"	"	45	14			
David P Wray &		S E qrs	6	17	4	160				

Section No. 6

Congressional Township No. 10, R. R. 4 E.

SCALE:—Forty rods to an inch, or ten rods to a space, Congress. Land, which is one mile square for a section.
Number of acres in this section according to the UNITED STATES Survey.....



Montgomery County, Indiana, 187

Assessor's Plat-Book for Scott Township, No.

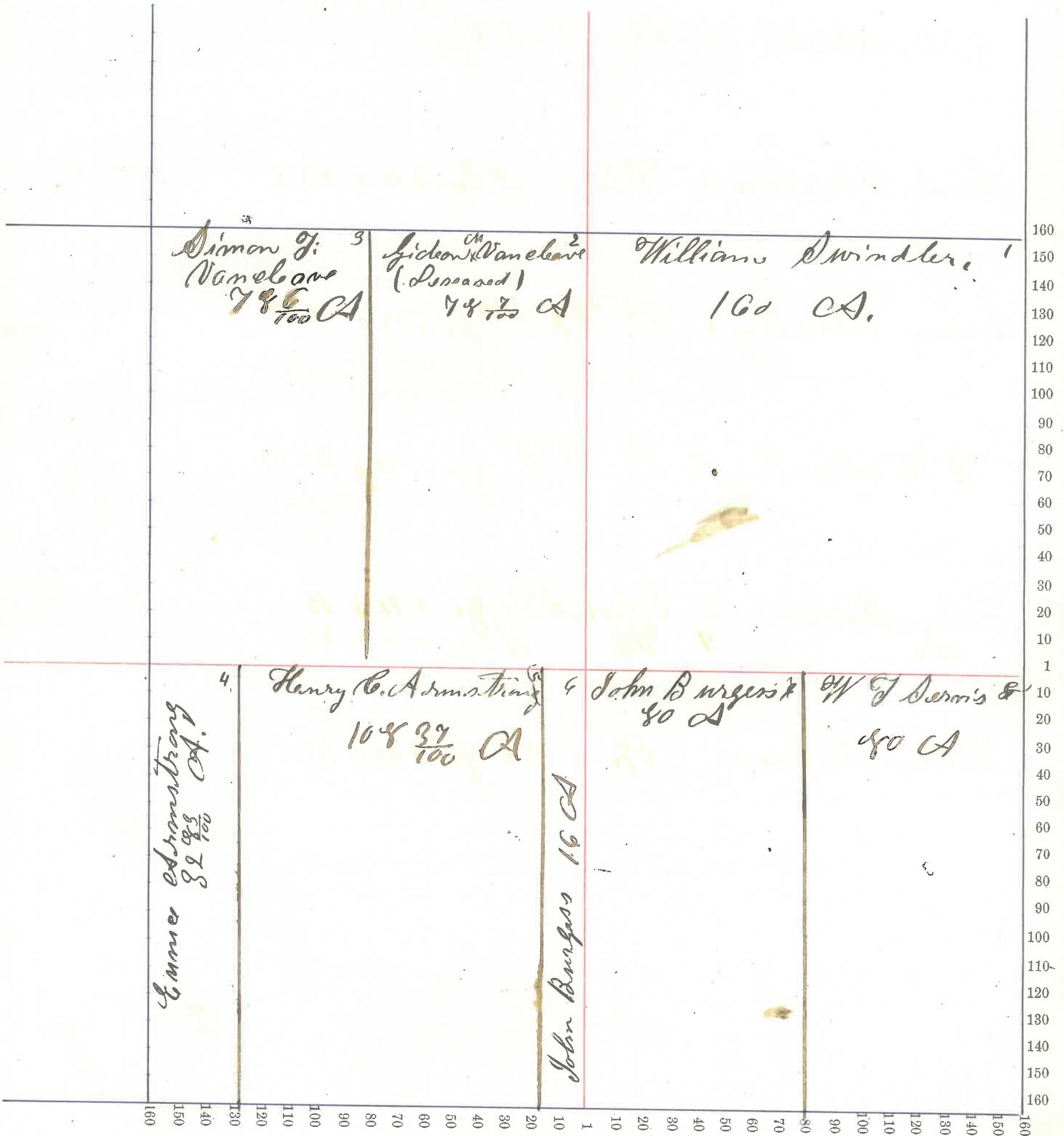
NAMES OF OWNERS.	Number on Plat.	DESCRIPTION.	Section.	Township.	Range.	Acres.	Hundredths.	Value of Lands.	Value of Improve-ments.	Value of Lands and Improve-ments.
William D Windler	1	NE 1/4	7	17	4	160				
Lidian M Vanleave	2	E 1/2 NE 1/4	7	17	4	78	7			
Simon J Vanleave	3	W 1/2 NE 1/4	7	17	4	78	6			
Eunice Armstrong	4	PT W 1/2 SW 1/4	7	17	4	32	80			
H C Armstrong	5	PT SW 1/4	7	17	4	108	37			
John Burges	6	E Side SW 1/4	7	17	4	16				
Same	7	W 1/2 SE 1/4	"	"	"	80				
William J James		E 1/2 SE 1/4	7	17	4	80				

Section No. 7

Congressional Township No. 17, R. R. 4, T.

SCALE:—Forty rods to an inch, or ten rods to a space, Congress Land, which is one mile square for a section.

Number of acres in this section according to the UNITED STATES Survey.....



Montgomery County, Indiana, 1875


Assessor's Plat-Book for Scott Township, No.

NAMES OF OWNERS.	Number on Plat.	DESCRIPTION.	Section.	Township.	Range.	Acres.	Hundredths.	Value of Lands.	Value of Improve-ments.	Value of Lands and Improve-ments.
Harrison Poyel	1	N E 1/4 N E q ^r	8	17	4	40				
John Gilbert	2	Pt W 1/2 N E q ^r	8	17	4	40				
Robert Gilbert	3	Pt W 1/2 N E q ^r	8	17	4		50			
Samuel Ponzalass	4	N E 1/4 N W q ^r	8	17	4	40				
Thos B. Johnson	5	Pt W 1/2 N W q ^r	8	17	4	24	50			
Wm Swindler	6	Pt N W q ^r	8	17	4	85				
W W Thomas	7	S E end W 1/2 N E q ^r	8	17	4	10				
Mattie Caplinger	8	S E 1/4 N E q ^r	8	17	4	40				
R. C. Gott	9	E 1/2 S E q ^r	8	17	4	80				
D J Hicks	10	W 1/2 S E q ^r	8	17	4	80				
Dannel Busenbark	11	E 1/2 S W q ^r	8	17	4	80				
W J Reeves	12	Pt W 1/2 S W q ^r	8	17	4	78	17			
John Harro Co.	13	Pt W 1/2 S W q ^r	8	17	4	1	83			

Section No. *P*

Congressional Township No. *17*, N. R. *4* E.

SCALE:—Forty rods to an inch, or ten rods to a space, Congress Land, which is one mile square for a section.
Number of acres in this section according to the UNITED STATES Survey.....

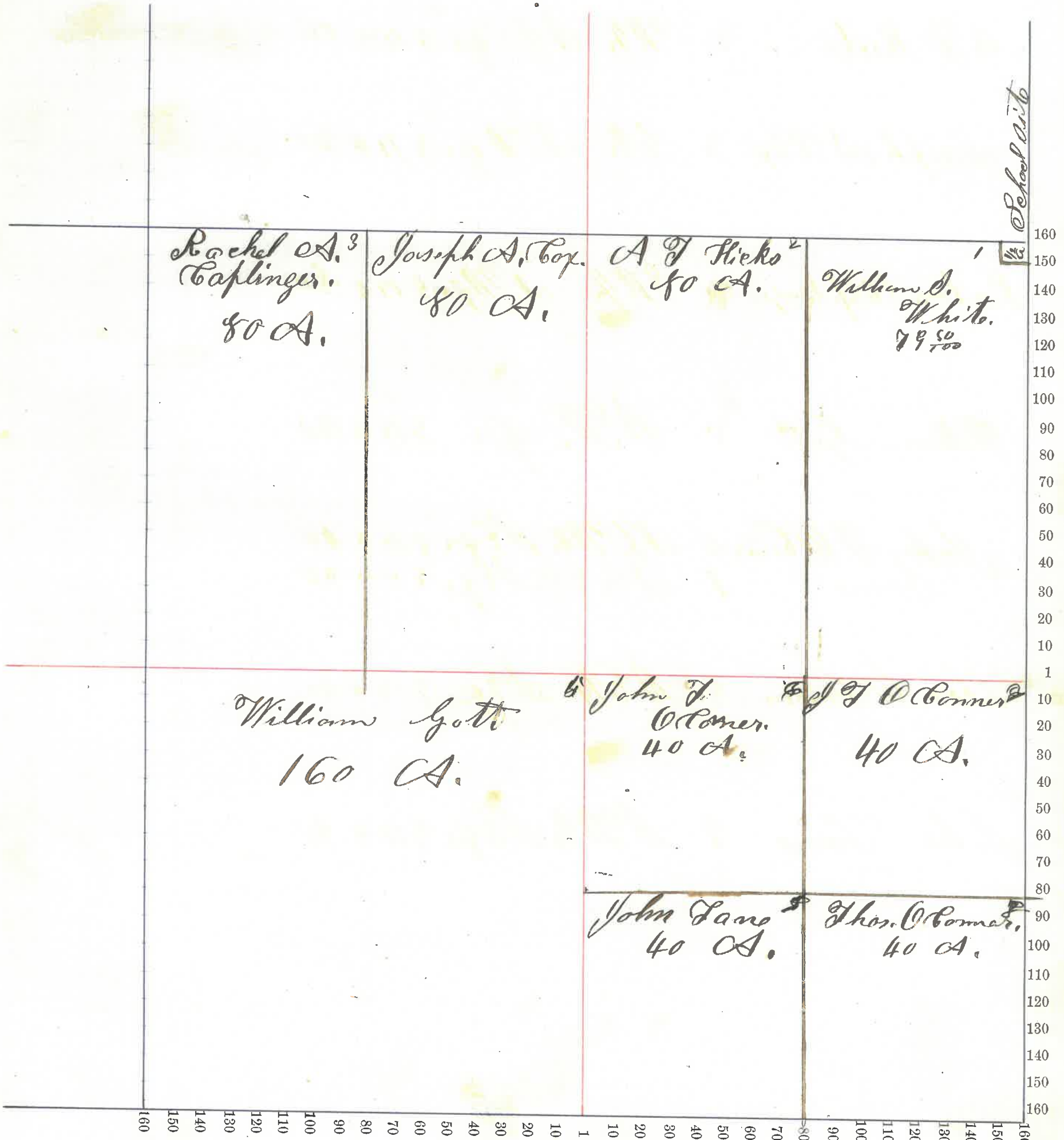


NAMES OF OWNERS.	Number on Plat.	DESCRIPTION.	Section.	Township.	Range.	Acres.	Hundredths.	Value of Lands.	Value of Improve-ments.	Value of Lands and Improve-ments.
W. S. White	1	PA 1/4 NE 1/4	9	174	79	80				
A J Hicks	2	1/4 NE 1/4	9	174	40					
Joseph A Cox	3	1/4 NW 1/4	9	174	80					
Rebecca Caplinger	4	1/4 NW 1/4	9	174	80					
William Gott	5	S. W. 1/4	9	174	160					
John J Corner Same	6 7	NW 1/4 NE 1/4 NW 1/4 SE 1/4	9	174	40 40					
Thos Corner	8	SE 1/4 SE 1/4	9	174	40					
John Lane	9	SW 1/4 SE 1/4	9	174	40					

Section No. 9

Congressional Township No. 17, N. R. 4 E.

SCALE:—Forty rods to an inch, or ten rods to a space, Congress Land, which is one mile square for a section.
Number of acres in this section according to the UNITED STATES Survey.....



Montgomery County, Indiana, 1875


Assessor's Plat-Book for Scott Township, No.

NAMES OF OWNERS.	Number on Plat.	DESCRIPTION.	Section.	Township.	Range.	Acres.	Hundredths.	Value of Lands.	Value of Improve-ments.	Value of Lands and Improve-ments.
George E. Lickbay	1	NE 1/4 qrs 10 17 4 160								
B. H. Graves	2	E 1/2 NW qrs 10 17 4 80								
William A. White	3	NW 1/4 NW qrs 10 17 4 40								
George W. White Same	4 5	SW 1/4 NW qrs 10 17 4 40 North end 1/2 NW qrs 10 " " 8								
Josephus Graybill Same	6 7	E 1/2 SW qrs 10 17 4 80 W 1/2 SE qrs " " " 87								
Samuel Graybill	8	E 1/2 SE qrs 10 17 4 80								
Elias O'Coner	9	SW 1/4 SW qrs 10 17 4 92								

Section No. 10

Congressional Township No. 17, N. R. 4 E.

SCALE:—Forty rods to an inch, or ten rods to a space, Congress Land, which is one mile square for a section.
 Number of acres in this section according to the UNITED STATES Survey.....




NAMES OF OWNERS.	Number on Plat.	DESCRIPTION.	Section.	Township.	Range.	Acres.	Hundredths.	Value of Lands.	Value of Improve-ments.	Value of Lands and Improve-ments.
Daniel Arnold	1	E 1/2 N E q ^r	11	17	4	80				
Thos. Everson Same	2 4	W 1/2 N E q ^r PT N W q ^r	11	17	4	80 2				
B. H. Graves.		PT N W q ^r	11	17	4	154	50			
Samuel Graybill	5	D. W. q ^r	11	17	4	160				
Matthias Brant	6	W 1/2 S E q ^r	11	17	4	80				
Daniel Arnold	7	E 1/2 S E q ^r	11	17	4	80				

Section No. 11

Congressional Township No. 17, N. R. 4 E.

SCALE:—Forty rods to an inch, or ten rods to a space, Congress Land, which is one mile square for a section.
Number of acres in this section according to the UNITED STATES Survey.....



Montgomery County, Indiana, 1875

Assessor's Plat-Book for Scott Township, No. 5,

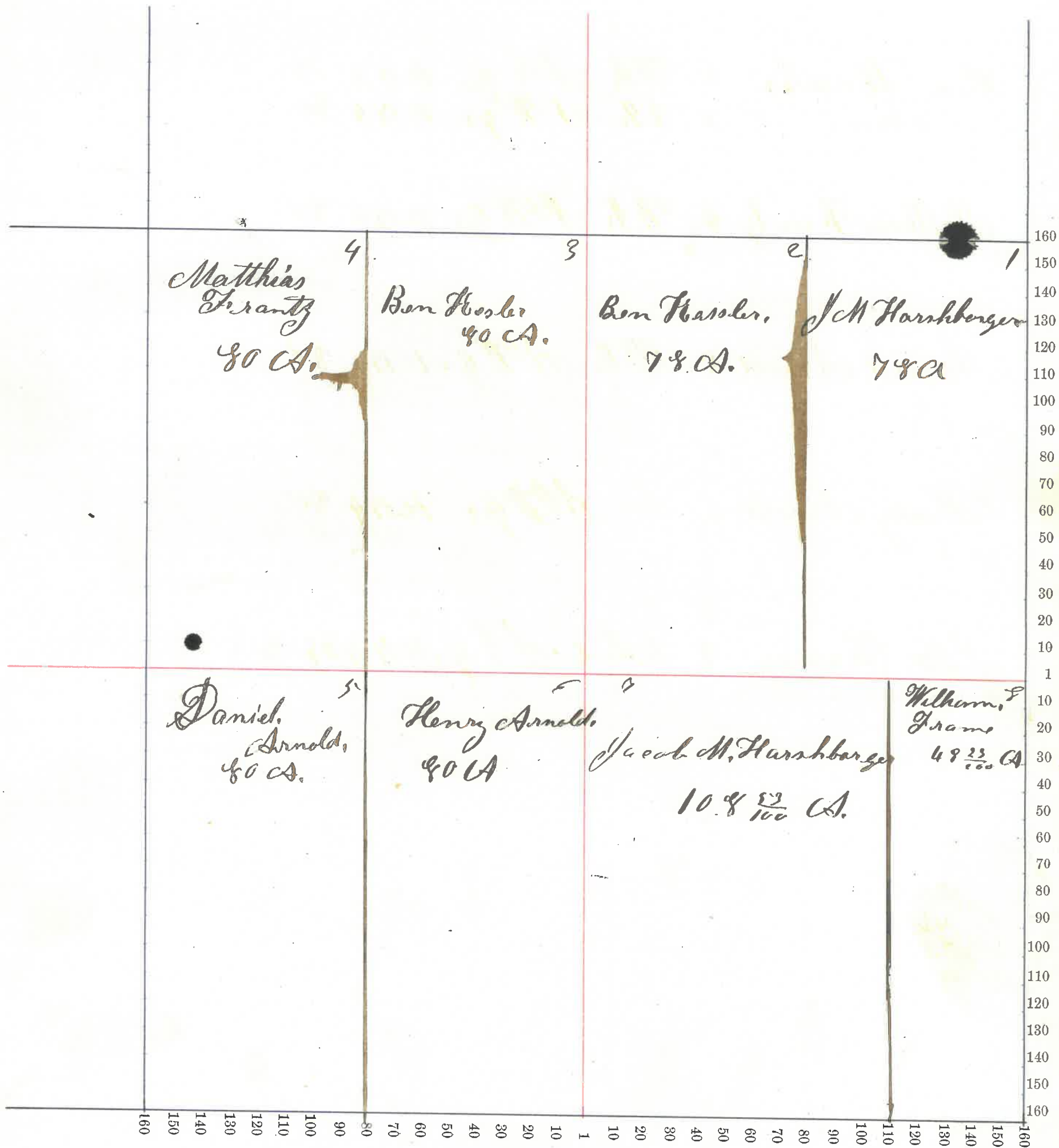
NAMES OF OWNERS.	Number on Plat.	DESCRIPTION.	Section.	Township.	Range.	Acres.	Hundredths.	Value of Lands.	Value of Improve-ments.	Value of Lands and Improve-ments.
J. M. Harshbarger	1	E 1/2 NE 1/4	12	17	4	78				
Same	7	E 1/2 SE 1/4	12	17	4	108	53			
Ben Hessler	2	W 1/2 NE 1/4	12	17	4	78				
Same	3	E 1/2 NW 1/4	12	17	4	80				
Matthias Trantzy	4	W 1/2 NW 1/4	12	17	4	80				
Daniel Arnold	5	W 1/2 SW 1/4	12	17	4	80				
Henry Arnold	6	E 1/2 SW 1/4	12	17	4	80				
Wm. Grame	8	E Side SE 1/4	12	17	4	49	23			

Section No. 12

Congressional Township No. 17, N. R. 4 E.

SCALE:—Forty rods to an inch, or ten rods to a space, Congress Land, which is one mile square for a section.

Number of acres in this section according to the UNITED STATES Survey.....



Montgomery County, Indiana, 1875

Assessor's Plat-Book for South Township, No.

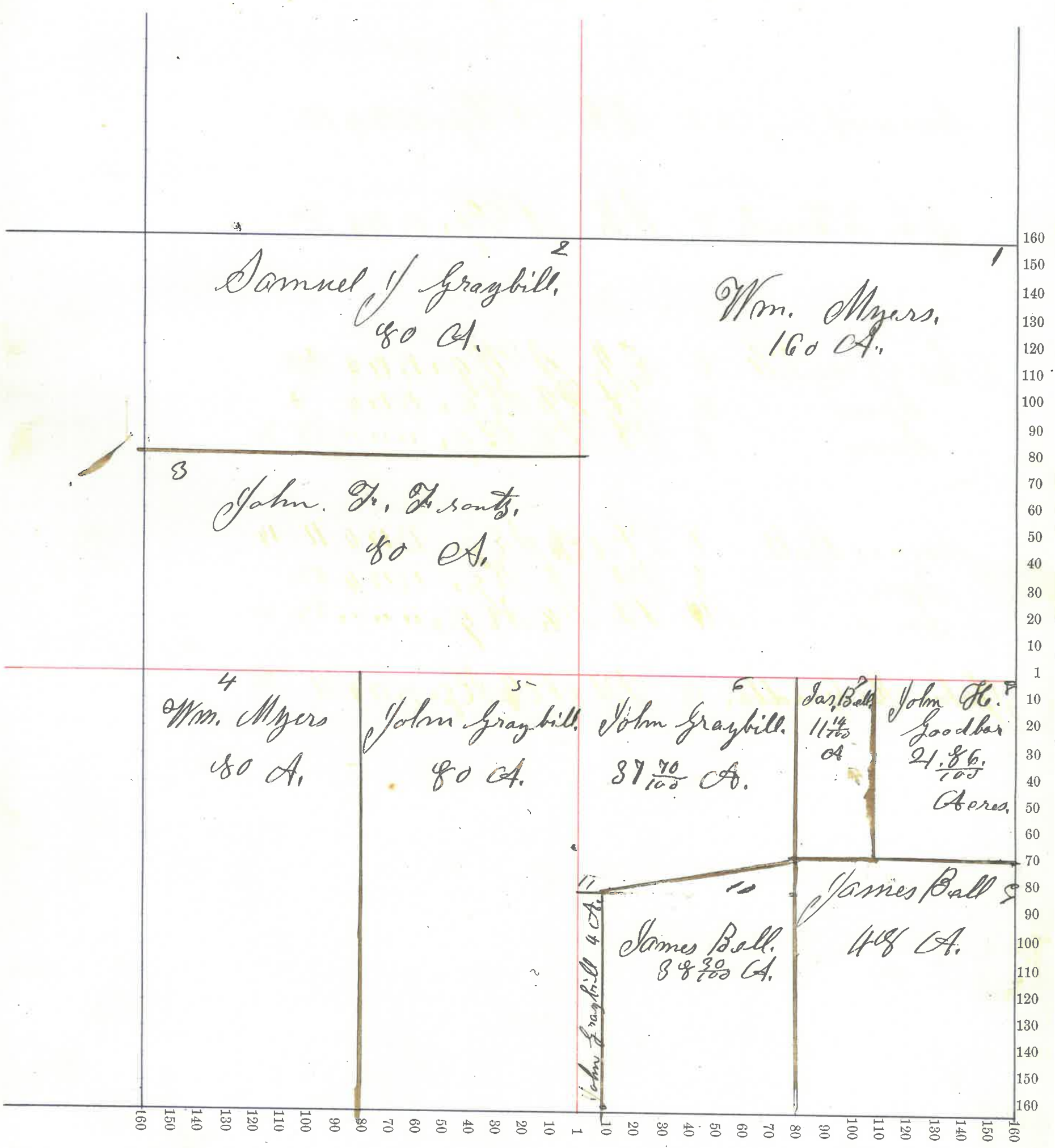
NAMES OF OWNERS.	Number on Plat.	DESCRIPTION.	Section.	Township.	Range.	Acres.	Hundredths.	Value of Lands.	Value of Improve-ments.	Value of Lands and Improve-ments.
Wm Myers	1	N E 1/4	13	17	4	160				
Same	4	SW 1/4	"	"	"	80				
Samuel Graybill	2	N 1/2	13	17	4	160				
John G. Turantz	3	S 1/2	13	17	4	80				
John Graybill	5	E 1/2	13	17	4	160				
Same	11	PT SW 1/4	13	17	4	4				
Same	6	PT SW 1/4	"	"	"	37	70			
James Ball	7	PT N E 1/4	13	17	4	11	14			
Same	9	PT E 1/2	13	17	4	48				
Same	10	PT W 1/2	"	"	"	38	80			
John H. Goodbar	8	PT N E 1/4	13	17	4	21	80			

Section No. 13

Congressional Township No. 17, N. R. 4 E.

SCALE:—Forty rods to an inch, or ten rods to a space, Congress Land, which is one mile square for a section.

Number of acres in this section according to the UNITED STATES Survey.....



Montgomery County, Indiana, 1875

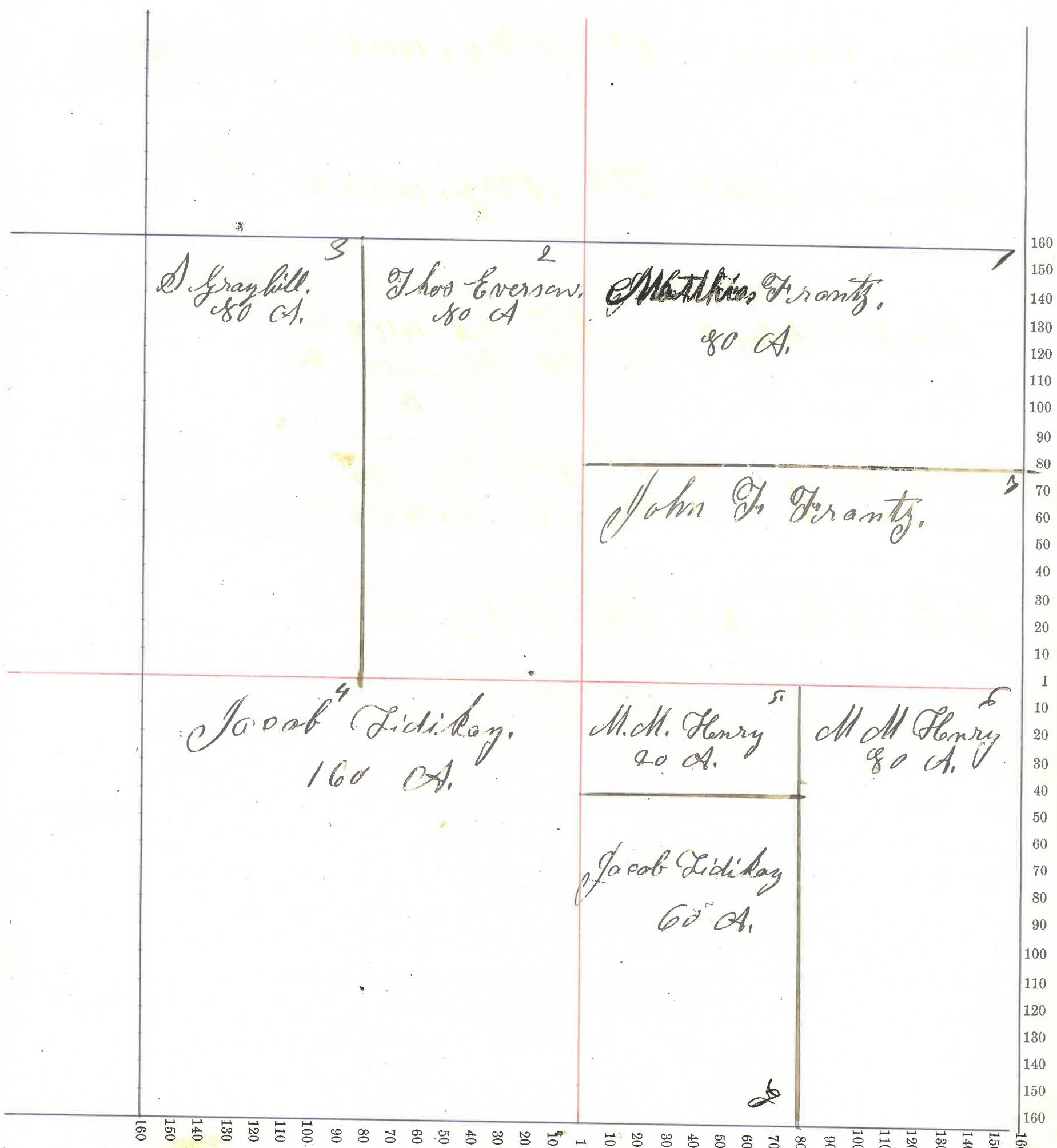
Assessor's Plat-Book for Scott Township, No.

NAMES OF OWNERS.	Number on Plat.	DESCRIPTION.	Section.	Township.	Range.	Acres.	Hundredths.	Value of Lands.	Value of Improve-ments.	Value of Lands and Improve-ments.
Matthias Trantz	1	N 1/2 N 2 E Gr	14	17	4	80				
Thomas Everson	2	E 1/2 N 1/4 Gr	14	17	4	80				
Samuel Graybill	3	W 1/2 N 1/4 Gr	14	17	4	80				
Jacob Fidukay	4	N 1/4 Gr	14	17	4	160				
Same	8	Pt W 1/2 S E Gr	14	17	4	60				
Wm Henry	5	N End W 1/2 S E Gr	14	17	4	20				
Same	6	E 1/2 S E Gr	14	17	4	80				
John Trantz	7	S 1/2 N 2 E Gr	14	17	4	80				

Section No. 14

Congressional Township No. 17, N. R. 4 E.

SCALE:—Forty rods to an inch, or ten rods to a space, Congress Land, which is one mile square for a section.
Number of acres in this section according to the UNITED STATES Survey.....



Montgomery County, Indiana, 1875

Assessor's Plat-Book for Deo Township, No.

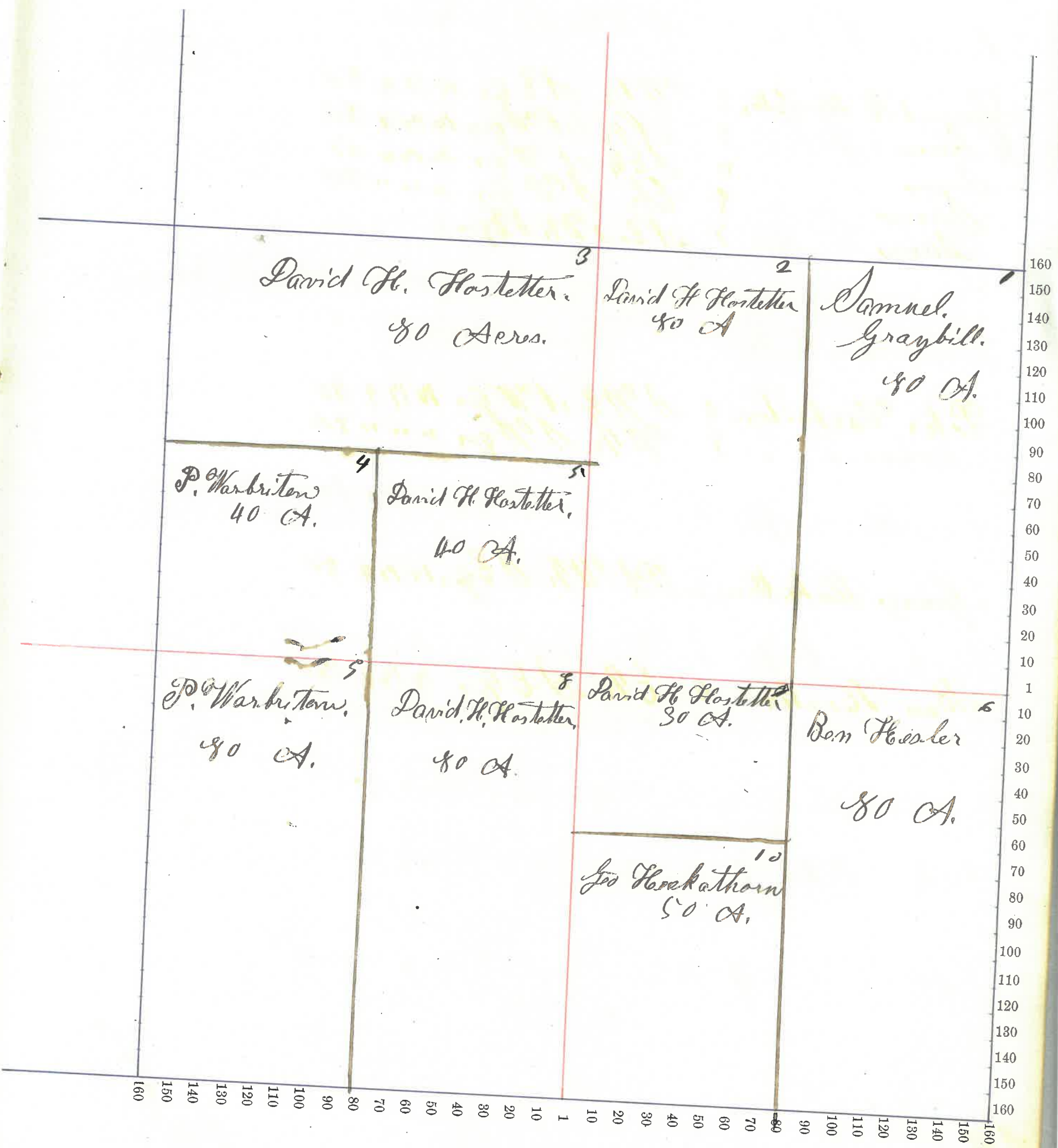
NAMES OF OWNERS.	Number on Plat.	DESCRIPTION.	Section.	Township.	Range.	Acres.	Hundredths.	Value of Lands.	Value of Improve-ments.	Value of Lands and Improve-ments.
Samuel Graybill	1	E 1/2 of E 1/4	15	17	4	80				
David H. Hostetter	2	W 1/2 of E 1/4	15	17	4	80				
Same	3	N 1/2 of W 1/4	15	17	4	80				
Same	5	S E 1/4 of W 1/4	15	17	4	40				
Same	8	E 1/2 of W 1/4	"	"	"	80				
Same	7	W end of W 1/2 of E 1/4								
Peter Warbritton	4	S W 1/4 of W 1/4	15	17	4	40				
Same	9	W 1/2 of S W 1/4	"	"	"	80				
George Heekathorn	10	PA W 1/2 of E 1/4	15	17	4	50				
Ben Hester	6	E 1/2 of E 1/4	15	17	4	80				

Section No. 15

Congressional Township No. 17, N. R. 4 E.

SCALE:—Forty rods to an inch, or ten rods to a space, Congress Land, which is one mile square for a section.
Number of acres in this section according to the UNITED STATES Survey.....

ments.



Montgomery County, Indiana, 1875

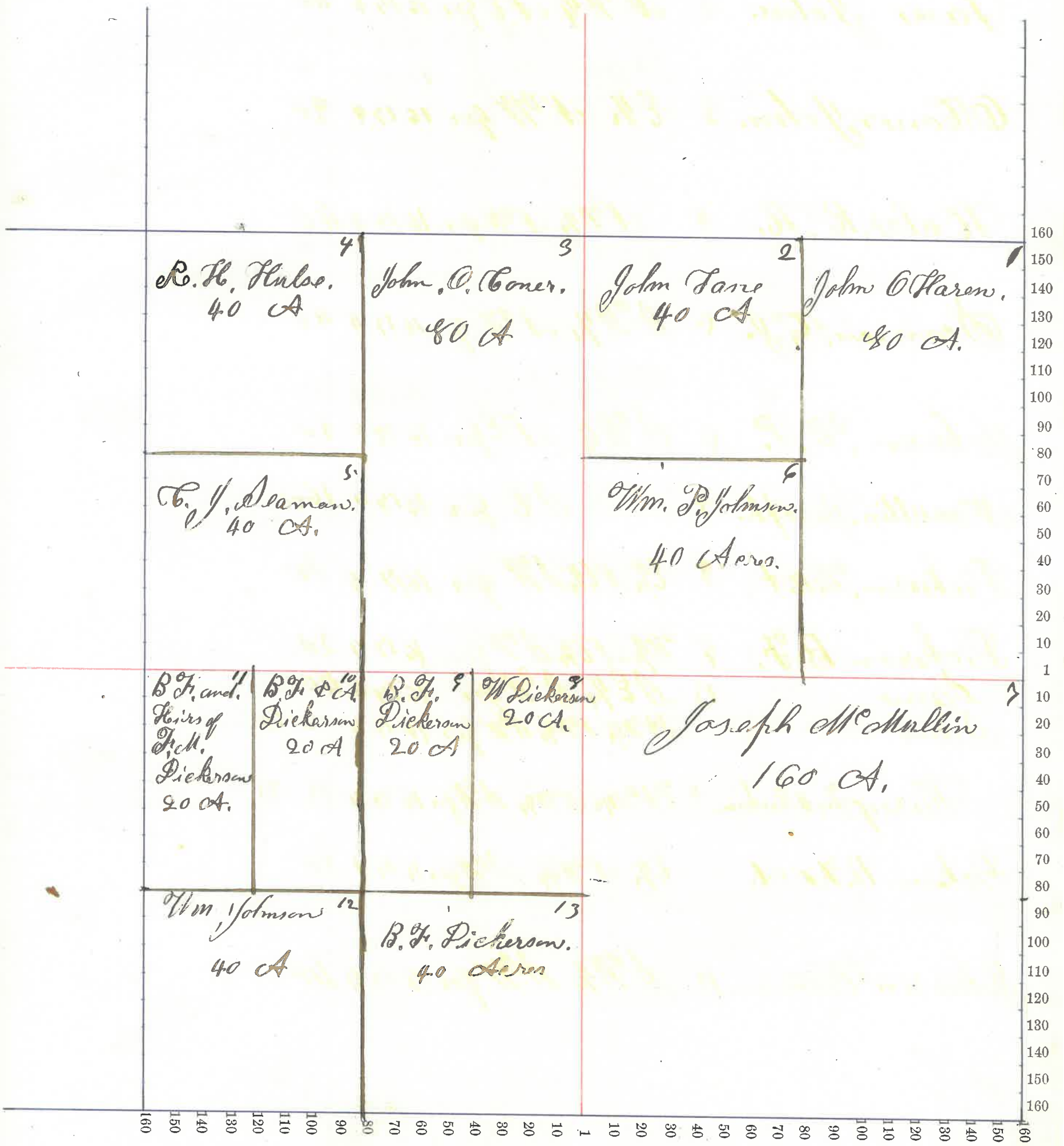
Assessor's Plat-Book for Scott Township, No.

NAMES OF OWNERS.	Number on Plat.	DESCRIPTION.	Section.	Township.	Range.	Acres.	Hundredths.	Value of Lands.	Value of Improve-ments.	Value of Lands and Improve-ments.
Alkerson, John.	1	E 1/2 NE 1/4	16	17	4	80				
Tare, John.	2	NW 1/4 NE 1/4	16	17	4	40				
O'Coner, John.	3	E 1/2 NW 1/4	16	17	4	80				
Hulse, R. H.	4	NW 1/4 NW 1/4	16	17	4	40				
Seaman, C. J.	5	SW 1/4 NW 1/4	16	17	4	40				
Johnson, W. P.	6	SW 1/4 NE 1/4	16	17	4	40				
McMullin, Joseph.	7	SE 1/4	16	17	4	160				
Pickerson, Willit	8	E 1/2 NE 1/4 SW 1/4	16	17	4	20				
Pickerson B. F.	9	SW 1/2 NE 1/4 SW 1/4	16	17	4	20				
Same	13	SE 1/4 SW 1/4	16	17	4	40				
Same		SW 1/2 NW 1/4 SW 1/4	16	17	4	6	64			
Heirs of J. M. Dickson	11	SW 1/2 NW 1/4 SW 1/4	16	17	4	13	33			
Pickerson B. F. & A.		E 1/2 NW 1/4 SW 1/4	16	17	4	20				
Johnson, William.	12	SW 1/4 SW 1/4	16	17	4	40				

Section No. 16

Congressional Township No. 17, R. R. 4 E.

SCALE:—Forty rods to an inch, or ten rods to a space, Congress Land, which is one mile square for a section.
Number of acres in this section according to the UNITED STATES Survey.....



Montgomery County, Indiana, 1875

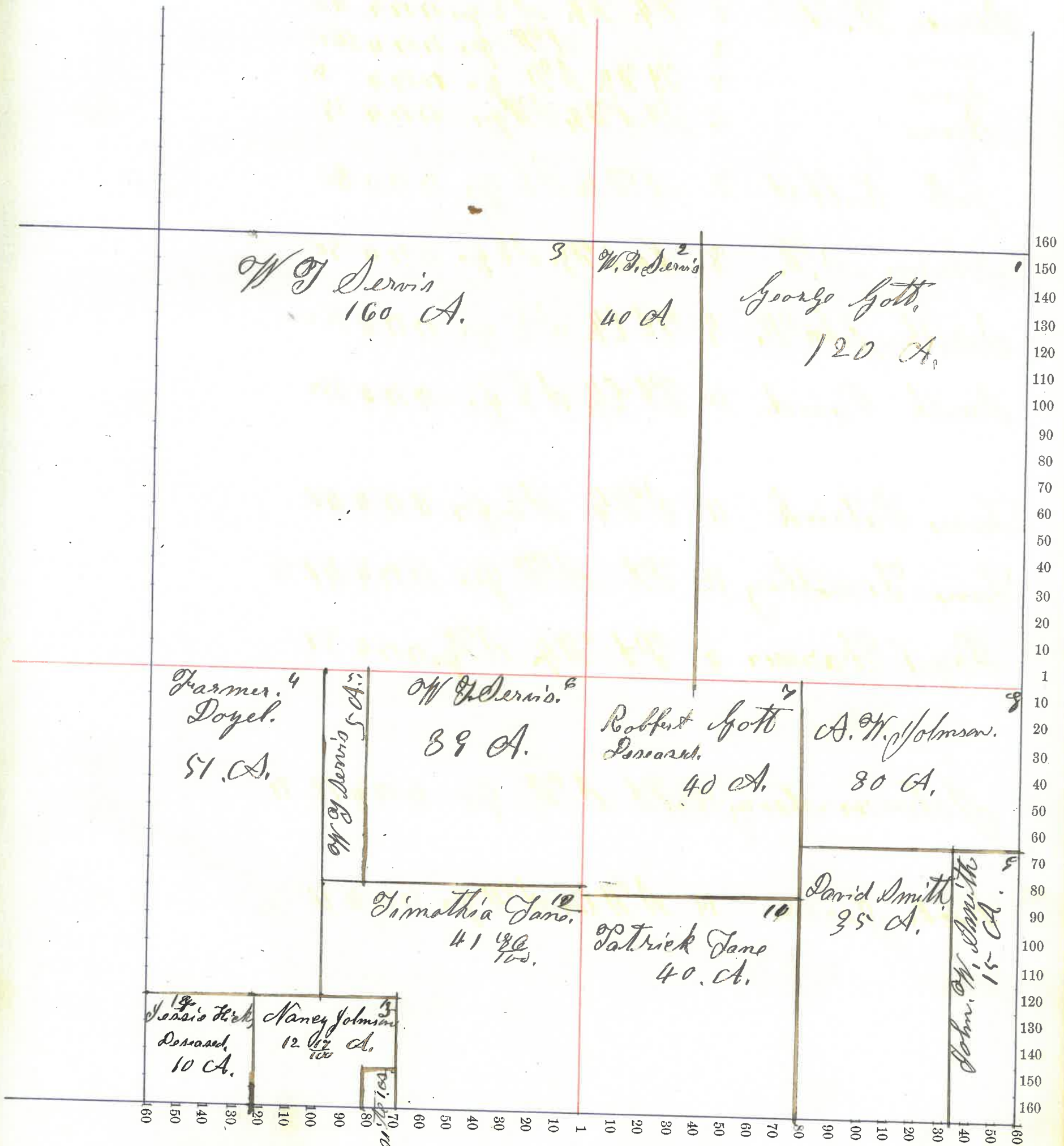
Assessor's Plat-Book for Scott Township, No. _____

NAMES OF OWNERS.	Number on Plat.	DESCRIPTION.	Section.	Township.	Range.	Acres.	Hundredths.	Value of Lands.	Value of Improve-ments.	Value of Lands and Improve-ments.
Gott, George.		PT. N E qr	17	17	4	120				
Derous W. J.	2	W 1/2 W 1/2 N E qr	17	17	4	40				
Same	3	N W qr	17	17	4	160				
Same	5	PT W 1/2 S W qr	17	17	4	5				
Same	6	PT N W 1/4 S W qr	17	17	4	39				
Gott Robert	7	N W 1/4 S E qr	17	17	4	40				
Johnson A. W.	8	N and W 1/2 S E qr	17	17	4	30				
Smith, John W.	9	PT E 1/2 S E qr	17	17	4	15				
Smith David.	10	PT E 1/2 S E qr	17	17	4	35				
Lane Patrick	11	S W 1/4 S E qr	17	17	4	40				
Lane Timothy	12	PT S W qr	17	17	4	41 86				
Poyel Farmer	4	PT W 1/2 S W qr	17	17	4	51				
Johnson-Daney	13	PT S W qr	17	17	4	12 17				
Hicks Jessie.	14	S W Cor S W qr	17	17	4	10				

Section No. 17

Congressional Township No. 17, R. R. 4 E.

SCALE:—Forty rods to an inch, or ten rods to a space, Congress Land, which is one mile square for a section.
Number of acres in this section according to the UNITED STATES Survey.....



Montgomery County, Indiana, 1875

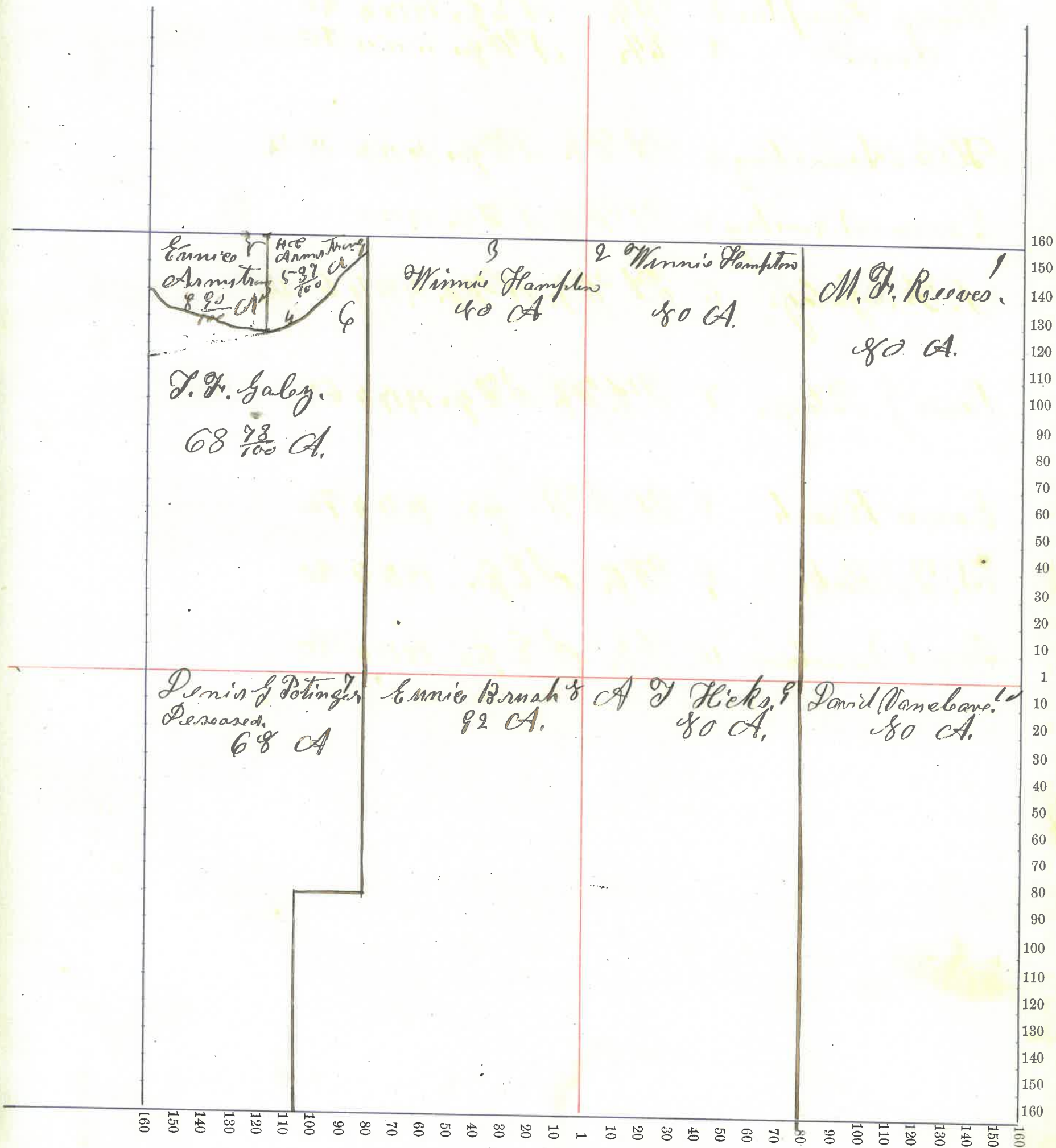
Assessor's Plat-Book for Scott Township, No.

NAMES OF OWNERS.	Number on Plat.	DESCRIPTION.	Section.	Township.	Range.	Acres.	Hundredths.	Value of Lands.	Value of Improve-ments.	Value of Lands and Improve-ments.
M. F. Reeves	1	E 1/2 NE 1/4	18	17	4	80				
Winnie Hampton	2	W 1/2 NE 1/4	18	17	4	80				
Same	3	E 1/2 NE 1/4	"	"	"	80				
M. C. Armstrong	4	PT W 1/2 NW 1/4	18	17	4	5	37			
Emmie Armstrong	5	PT W 1/2 NW 1/4	18	17	4					
J. F. Galay	6	PT W 1/2 NW 1/4	18	17	4	63	25			
Denis G. Potinger	7	PT W 1/2 SW 1/4	18	17	4	68				
Emmie Brush	8	PT SW 1/4	18	17	4	92				
A. J. Hicks	9	W 1/2 SE 1/4	18	17	4	80				
David Anselove	10	E 1/2 SE 1/4	18	17	4	80				

Section No. 18

Congressional Township No. 17, N. R. 4 E.

SCALE:—Forty rods to an inch, or ten rods to a space, Congress Land, which is one mile square for a section.
 Number of acres in this section according to the UNITED STATES Survey.....



County, Indiana, 187

Assessor's Plat-Book for

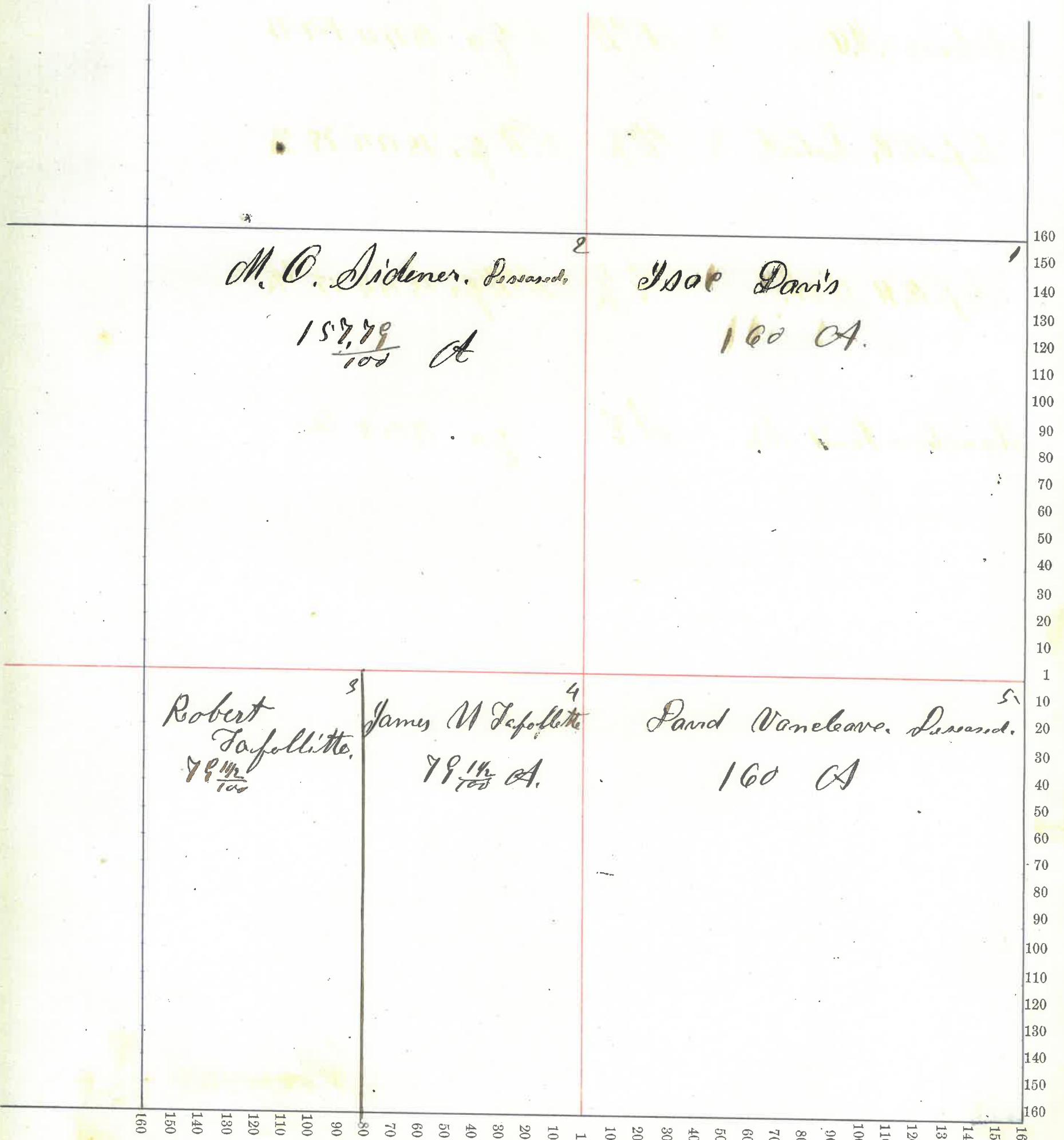
Township, No.

NAMES OF OWNERS.	Number on Plat.	DESCRIPTION.	Section.	Township.	Range.	Acres.	Hundredths.	Value of Lands.	Value of Improve-ments.	Value of Lands and Improve-ments.
Loris Sop	1	NE q ₁	19	174	160					
Siderer M.O.	2	NW q ₁	19	174	157.79					
Lafollette Robert.	3	W 1/2 NW q ₁	19	174	79 1/2					
Lafollette J. M.		E 1/2 NW q ₁	19	174	79 1/2					
Nancebone David Sr.		SE q ₁	19	174	160					

Section No. 19

Congressional Township No. 17, N. R. 4 E.

SCALE:—Forty rods to an inch, or ten rods to a space, Congress Land, which is one mile square for a section.
Number of acres in this section according to the UNITED STATES Survey



Montgomery County, Indiana, 1875


Assessor's Plat-Book for Seatt. Township, No. _____

NAMES OF OWNERS.	Number on Plat.	DESCRIPTION.	Section.	Township.	Range.	Acres.	Hundredths.	Value of Lands.	Value of Improve-ments.	Value of Lands and Improve-ments.
H. R. S. N. Goodbar. Dam	1	N E 1/4	20	17	4	160				
	2	S 1/2	20	17	4	320				
J M Carter	2	E 1/2 N W 1/4	20	17	4	80				
Isaac Davis		W 1/2 N W 1/4	20	17	4	80				

Section No. 20

Congressional Township No. 17, N. R. 4 E.

SCALE:—Forty rods to an inch, or ten rods to a space, Congress Land, which is one mile square for a section.
Number of acres in this section according to the UNITED STATES Survey.....



Montgomery County, Indiana, 1875

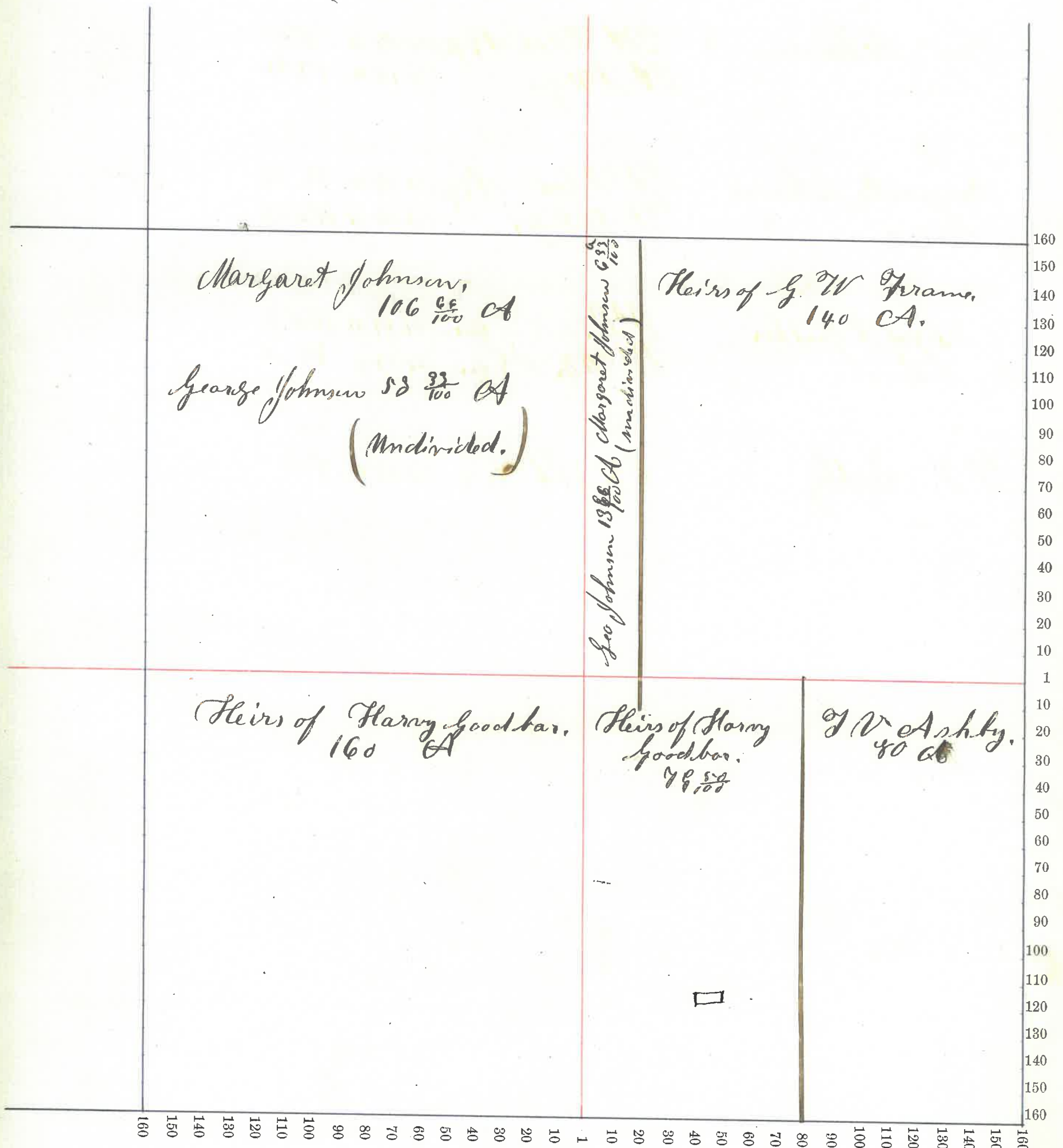
Assessor's Plat-Book for Scott Township, No.

NAMES OF OWNERS.	Number on Plat.	DESCRIPTION.	Section.	Township.	Range.	Acres.	Hundredths.	Value of Lands.	Value of Improve-ments.	Value of Lands and Improve-ments.
Widow of J. M. Evans	1	PT N E q ^r	21	17	4	140				
Geo Johnson same	2	PT W side N E q ^r PT N W q ^r	21	17	4	6 33				
Margaretta Johnson same		PT W side N E q ^r PT N W q ^r	21	17	4	13 66				
Widow of H. Goodbar same		D. W. PT N W q ^r N E q ^r	21	17	4	160				
J. V. Ashby		E 1/2 N E q ^r	21	17	4	80				

Section No. 21

Congressional Township No. 17, R. R. 4 E.

SCALE:—Forty rods to an inch, or ten rods to a space, Congress Land, which is one mile square for a section.
Number of acres in this section according to the UNITED STATES Survey.....



Montgomery County, Indiana, 1875


Assessor's Plat-Book for Scott Township, No. _____

NAMES OF OWNERS.	Number on Plat.	DESCRIPTION.	Section.	Township.	Range.	Acres.	Hundredths.	Value of Lands.	Value of Improve-ments.	Value of Lands and Improve-ments.
Ben Hooper	1	E 1/2 N 69 R 22 T 4 R 0								
Geo Rockethorn	2	W 1/2 N 69 R 22 T 4 R 0								
Same		S 1/2 N 69 R " T " R " 7 25								
H. H. Goodbar	3	E 1/2 N 69 R " T " R " 80								
James H. Brader	4	W 1/2 N 69 R " T " R " 80								
J. W. Ashby	5	A 1/4 N 69 R 22 T 4 R 100								
Same	6	op W 1/2 N 69 R " T " R " 72 75								
Same	7	N 1/4 N 69 R " T " R " 40								
Danniel Graybill	8	S 1/4 N 69 R 22 T 4 R 40								

Section No. 22

Congressional Township No. 17, N. R. 4 E.

SCALE:—Forty rods to an inch, or ten rods to a space, Congress Land, which is one mile square for a section.
Number of acres in this section according to the UNITED STATES Survey.....



Montgomery County, Indiana, 187

Assessor's Plat-Book for Scott Township, No.

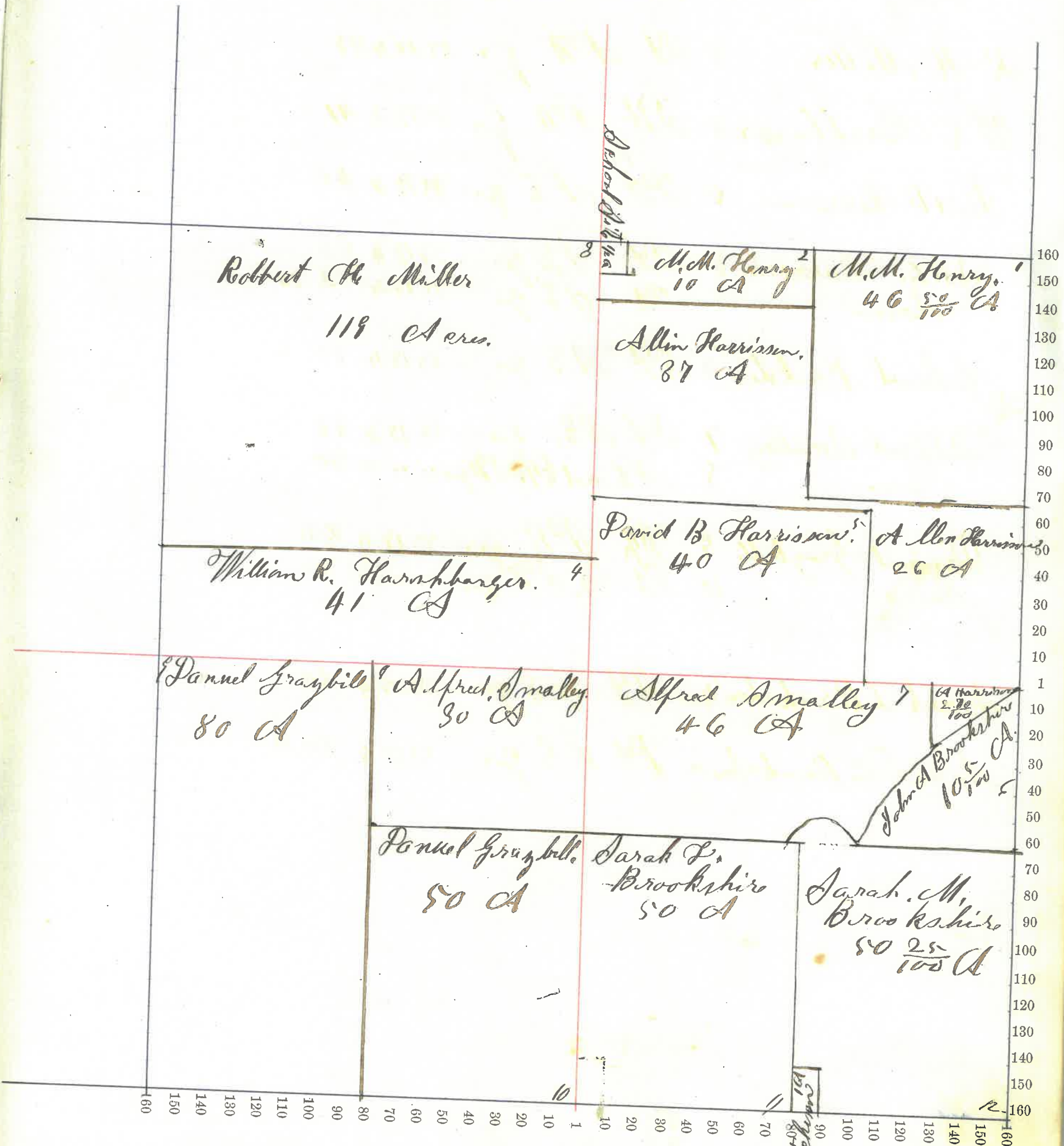
NAMES OF OWNERS.	Number on Plat.	DESCRIPTION.	Section.			Acres.	Hundredths.	Value of Lands.	Value of Improve-ments.	Value of Lands and Improve-ments.
			Section.	Township.	Range.					
M M Henry.	1	PA E 1/2 N E qrs	23	17	4	46	50			
Same	2	N End 1/2 N E qrs	"	"	"	10				
R H Miller	3	PA N W qrs	23	17	4	119				
W R Harshbarger	4	PA N W qrs	23	17	4	41				
David B Harrison	5	PA S E qrs	23	17	4	40				
Allin Harrison	6	PA N E qrs	23	17	4	68				
Same		PA S E qrs	23	17	4	2	70			
John A Brooksher		PA S E qrs	23	17	4	16	5			
Alfred Smalley	7	PA S E qrs	23	17	4	46				
Same	8	N End 1/2 S W qrs	"	"	"	30				
Pannel Graybill.	9	W 1/2 S W qrs	23	17	4	80				
Same	10	PA E 1/2 S W qrs	"	"	"	50				
Sarah I Brooksher	11	PA S E qrs	23	17	4	50				
Sarah M Brooksher	12	PA S E qrs	23	17	4	50	25			

Section No. 28

Congressional Township No. 17, N. R. 4 E.

SCALE:—Forty rods to an inch, or ten rods to a space, Congress Land, which is one mile square for a section.
Number of acres in this section according to the UNITED STATES Survey

ments.



46

W. A. [unclear]

Montgomery County, Indiana, 1875

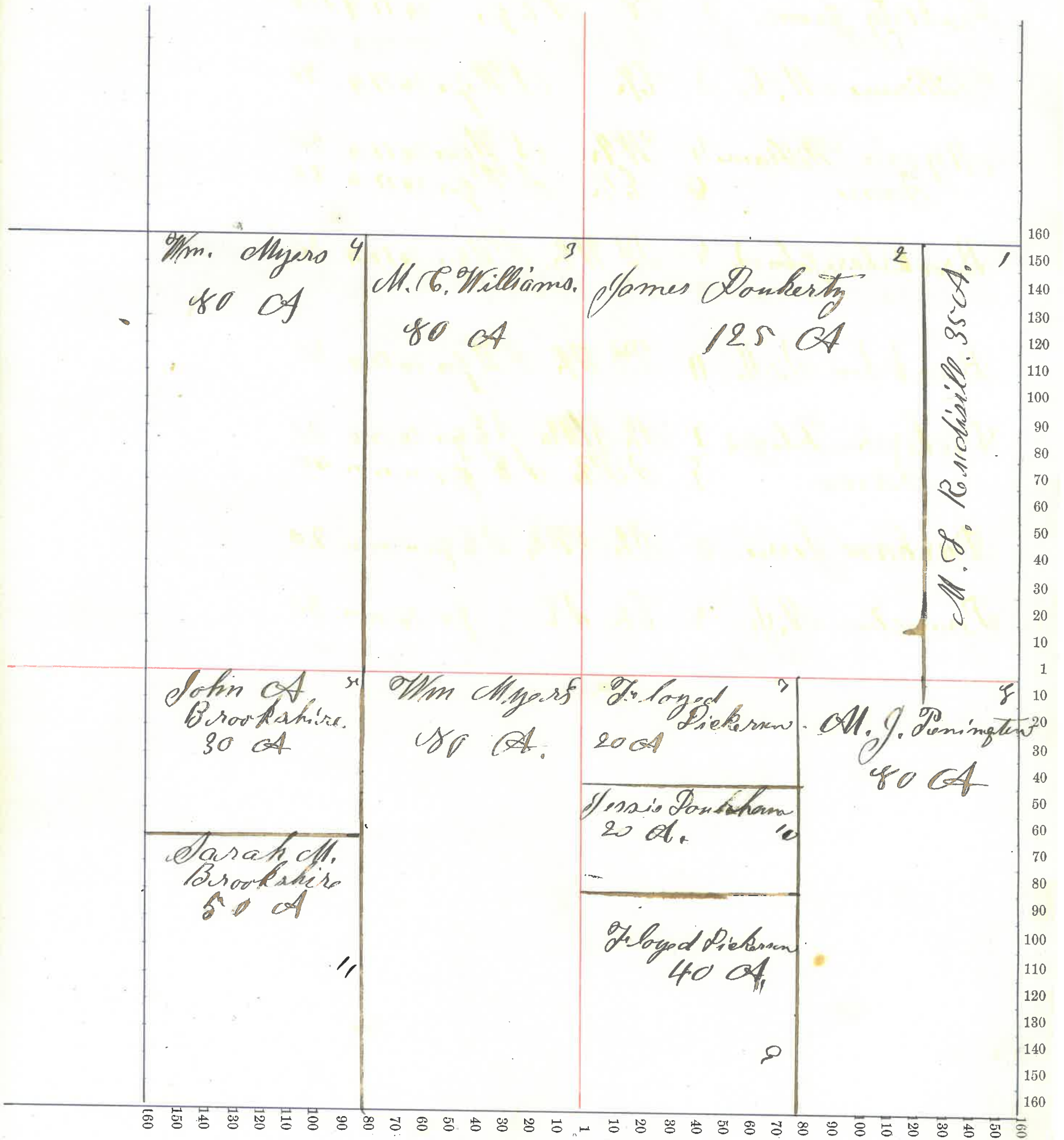
Assessor's Plat-Book for South Township, No. _____

NAMES OF OWNERS.	Number on Plat.	DESCRIPTION.	Section.	Township.	Range.	Acres.	Hundredths.	Value of Lands.	Value of Improve-ments.	Value of Lands and Improve-ments.
Randisill M. F.	1	E 1/2 of E 1/4	24	17	4	35				
Ponkerty James.	2	PA NE 1/4	24	17	4	125				
Williams M. C.	3	E 1/2 NW 1/4	24	17	4	80				
Myers William	4	W 1/2 NW 1/4	24	17	4	80				
James	5	E 1/2 S 1/2	24	17	4	80				
Brookshar, John A.	5	PA W 1/2 S 1/2	24	17	4	30				
Brookshar S. M.	11	PA W 1/2 S 1/2	24	17	4	50				
Dickerson Floyah	7	N 1/2 NW 1/4 SE 1/4	24	17	4	20				
James	9	S 1/2 NW 1/4 SE 1/4	"	"	"	40				
Durham Jessie	10	S 1/2 NW 1/4 SE 1/4	"	"	"	20				
Penington M. J.	8	E 1/2 SE 1/4	24	"	"	80				

Section No. 24

Congressional Township No. 17, N. R. 4 E.

SCALE:—Forty rods to an inch, or ten rods to a space, Congress Land, which is one mile square for a section.
Number of acres in this section according to the UNITED STATES Survey.....



Montgomery County, Indiana, 1875

Assessor's Plat-Book for Sec 16, Township, No.

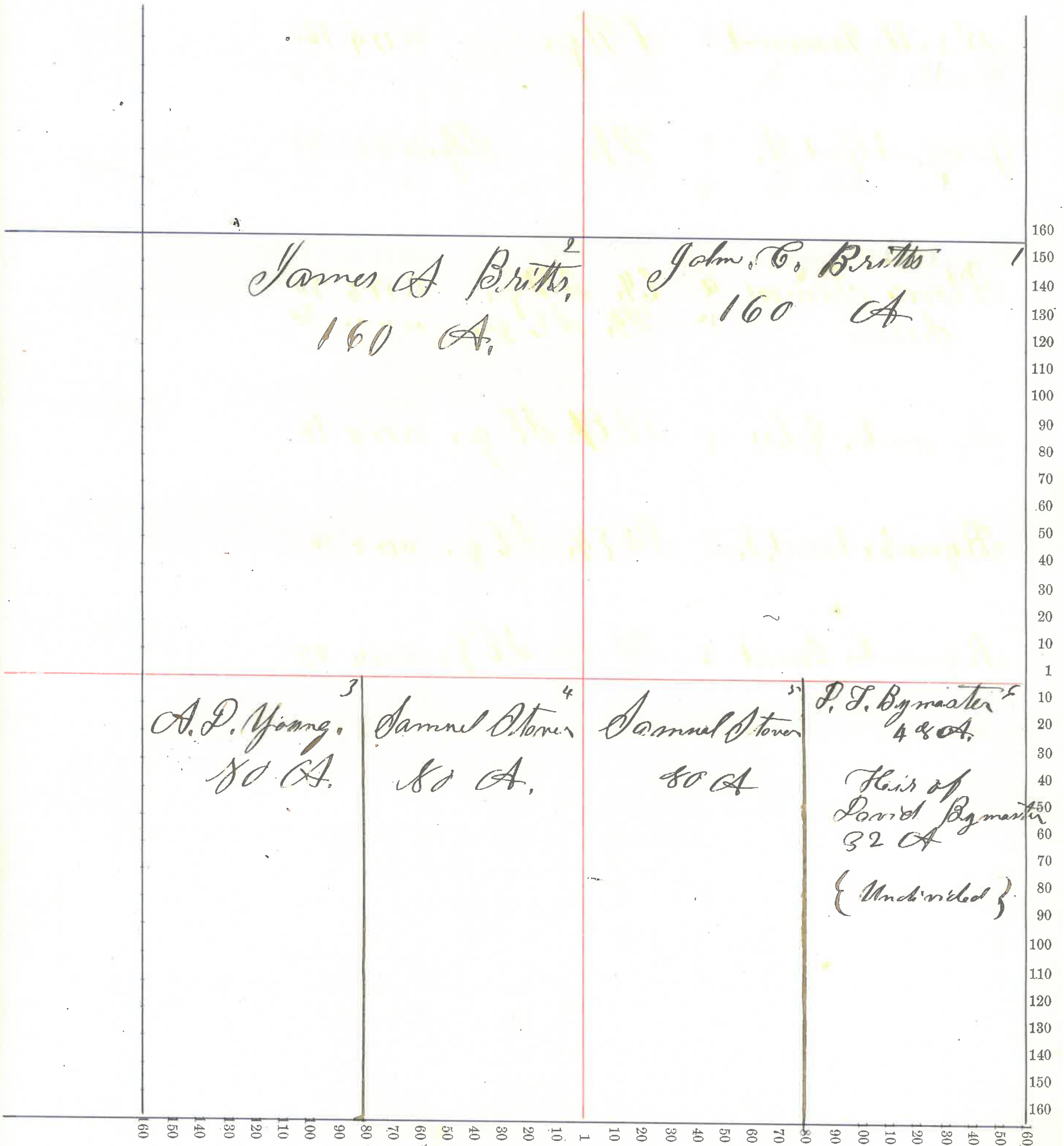
NAMES OF OWNERS.	Number on Plat.	DESCRIPTION.	Section.	Township.	Range.	Acres.	Hundredths.	Value of Lands.	Value of Improve-ments.	Value of Lands and Improve-ments.
Britto John C.	1	N E qr	25	17	4	160				
Britto James A.	2	N W qr	25	17	4	160				
Young, Alfred, D.	3	SW 1/2	25	17	4	80				
Stover Samuel	4	E 1/2 S W qr	25	17	4	80				
Same	5	SW 1/4 S E qr	80				
Bymaster John	6	PA E 1/2 S E qr	25	17	4	16				
Bymaster David, J.	6	PA E 1/2 S E qr	25	17	4	16				
Bymaster David	6	PA E 1/2 S E qr	25	17	4	48				

Section No. 25

Congressional Township No. 17, N. R. 4 E.

SCALE:—Forty rods to an inch, or ten rods to a space, Congress Land, which is one mile square for a section.

Number of acres in this section according to the UNITED STATES Survey.....




NAMES OF OWNERS.	Number on Plat.	DESCRIPTION.	Section.			Acres.	Hundredths.	Value of Lands.	Value of Improve-ments.	Value of Lands and Improve-ments.
			Section.	Township.	Range.					
Britts. David H. Same	1	Pt of E q ^r	26	17	4	160				
	3	Pt N ^w q ^r	26	17	4	28 50				
Britts James A.	2	PA S ^w q ^r	26	17	4	128 50				
Byrd Elizabeth A.	4	PA S ^w q ^r	26	17	4	37 50				
Byrd Abraham D. Same	5	PA S ^w q ^r	26	17	4	37 50				
	6	S E q ^r	26	17	4	160				
Pimmell Elizabeth A.	8	PA S ^w q ^r	26	17	4	47 50				

Section No. 26

Congressional Township No. 17, N. R. 4 I.

SCALE:—Forty rods to an inch, or ten rods to a space, Congress Land, which is one mile square for a section.
Number of acres in this section according to the UNITED STATES Survey



Montgomery County, Indiana, 1875

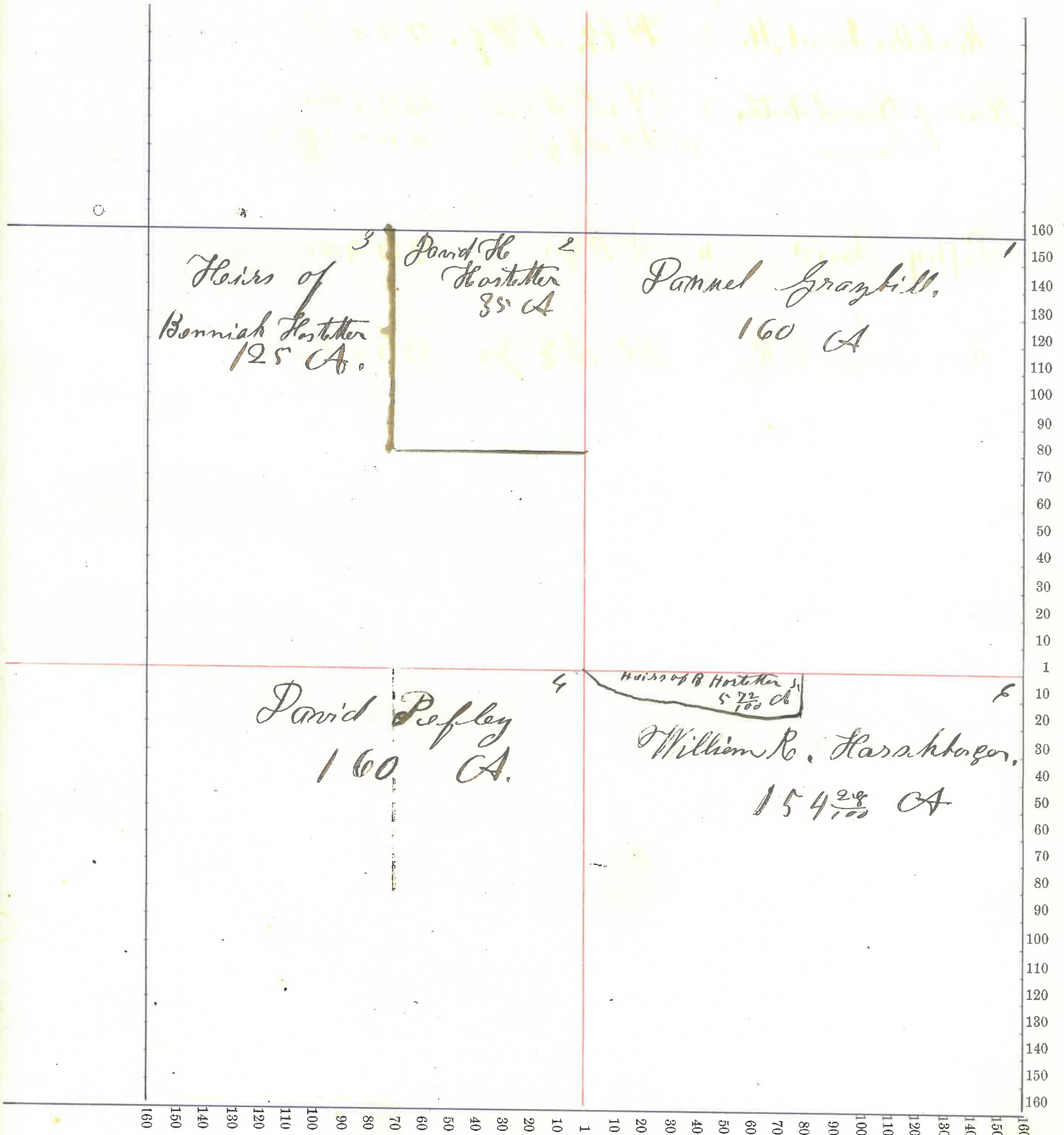
Assessor's Plat-Book for Deott Township, No.

NAMES OF OWNERS.	Number on Plat.	DESCRIPTION.	Section.	Township.	Range.	Acres.	Hundredths.	Value of Lands.	Value of Improve-ments.	Value of Lands and Improve-ments.
Graybill Pannel	1	N E qr	27	17	4	160				
Hostetter David, Jr.	2	Pt E 1/4 NW qr	27	17	4	35				
Heirs of Bennih Hostetter Same	3	Pt NW qr	27	17	4	125				
	1	Pt SE qr	"	"	"	5	22			
Pufley David	4	SW qr	27	17	4	160				
Harshbarger W. R.	6	Pt SE qr	27	17	4	159	28			

Section No. 27

Congressional Township No. 17, N. R. 4 E.

SCALE:—Forty rods to an inch, or ten rods to a space, Congress Land, which is one mile square for a section.
Number of acres in this section according to the UNITED STATES Survey.....



Montgomery County, Indiana, 1875

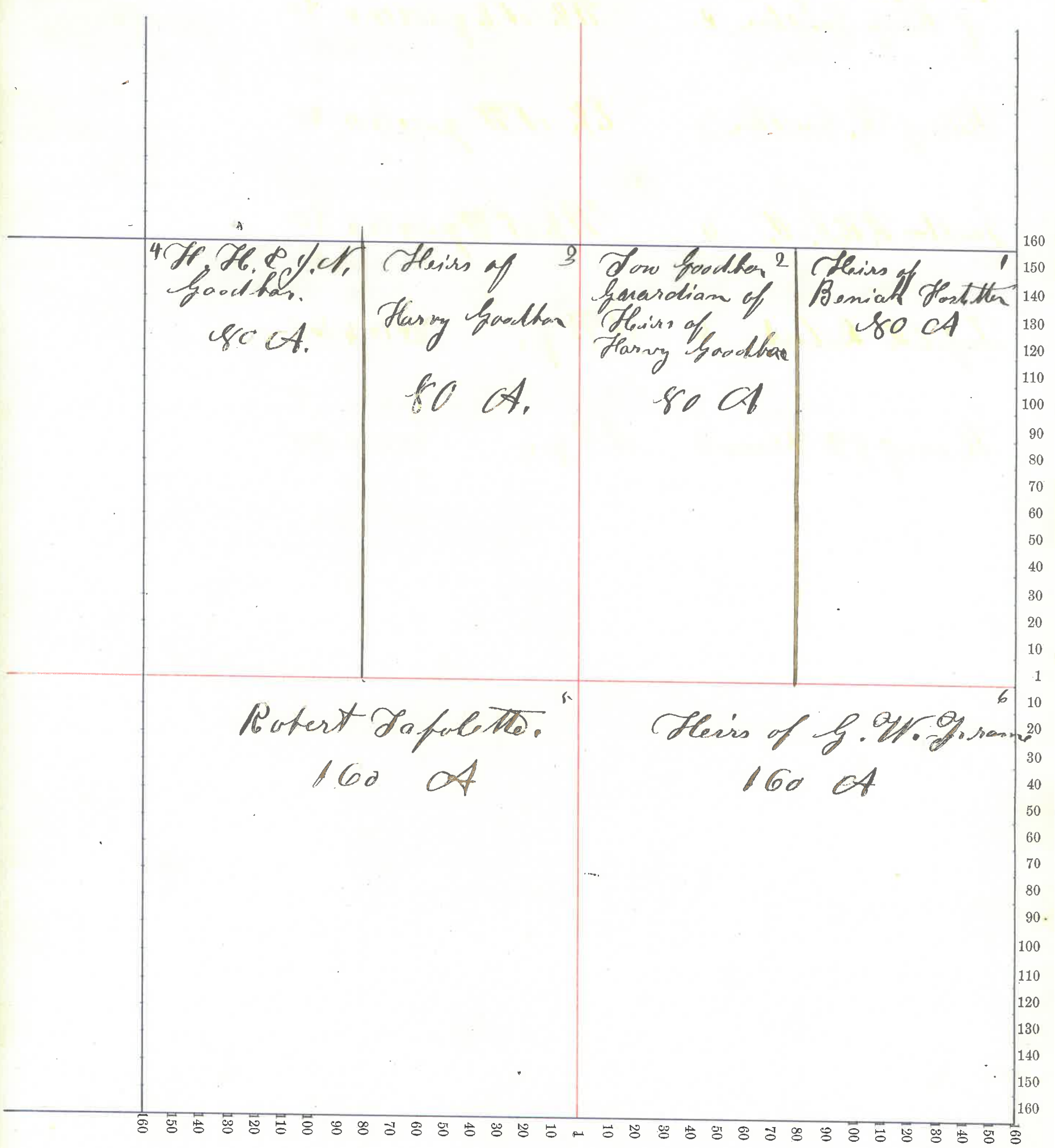
Assessor's Plat-Book for Scott Township, No.

NAMES OF OWNERS.	Number on Plat.	DESCRIPTION.	Section.	Township.	Range.	Acres.	Hundredths.	Value of Lands.	Value of Improve-ments.	Value of Lands and Improve-ments.
Heirs of B Hostetter	1	E 1/2 NE 1/4	28	17	4	80				
L Goodbar Guardian of Heirs of Harry Goodbar.	2	SW 1/4 NE 1/4	28	17	4	80				
Heirs of H. Goodbar.	3	E 1/2 NW 1/4	28	17	4	80				
Goodbar H. H. J. M.	4	SW 1/4 NW 1/4	28	17	4	80				
Lafollette Robert	5	SW 1/4	28	17	4	160				
Heirs of J W Thrane	6	SE 1/4	28	17	4	160				

Section No. 28

Congressional Township No. 17, N. R. 4 E.

SCALE:—Forty rods to an inch, or ten rods to a space, Congress Land, which is one mile square for a section.
Number of acres in this section according to the UNITED STATES Survey.....



Montgomery County, Indiana, 1875

Assessor's Plat-Book for Scott Township, No.

NAMES OF OWNERS.	Number on Plat.	DESCRIPTION.	Section.	Township.	Range.	Acres.	Hundredths.	Value of Lands.	Value of Improve-ments.	Value of Lands and Improve-ments.
Goodbar R. H. & J. N.	1	NE 1/4	29	17	4	160				
Same	5	SW 1/4	"	"	"	80				
Same	7	SE 1/4	"	"	"	40				
Frame John.		NW 1/4	29	17	4	160				
Same	2	SE 1/4	29	"	"	40				
Warren Joseph		PT NW 1/4	29	17	4	115				
Tafollette J. M.		NE 1/4	29	17	4	40				
Higgins Clara.		NW 1/4	29	17	4	5				


C.

Section No. 29

Congressional Township No. 17, N. R. 4. E.

SCALE:—Forty rods to an inch, or ten rods to a space, Congress Land, which is one mile square for a section.
Number of acres in this section according to the UNITED STATES Survey.....

North



Montgomery County, Indiana, 1875

Assessor's Plat-Book for Scott Township, No.

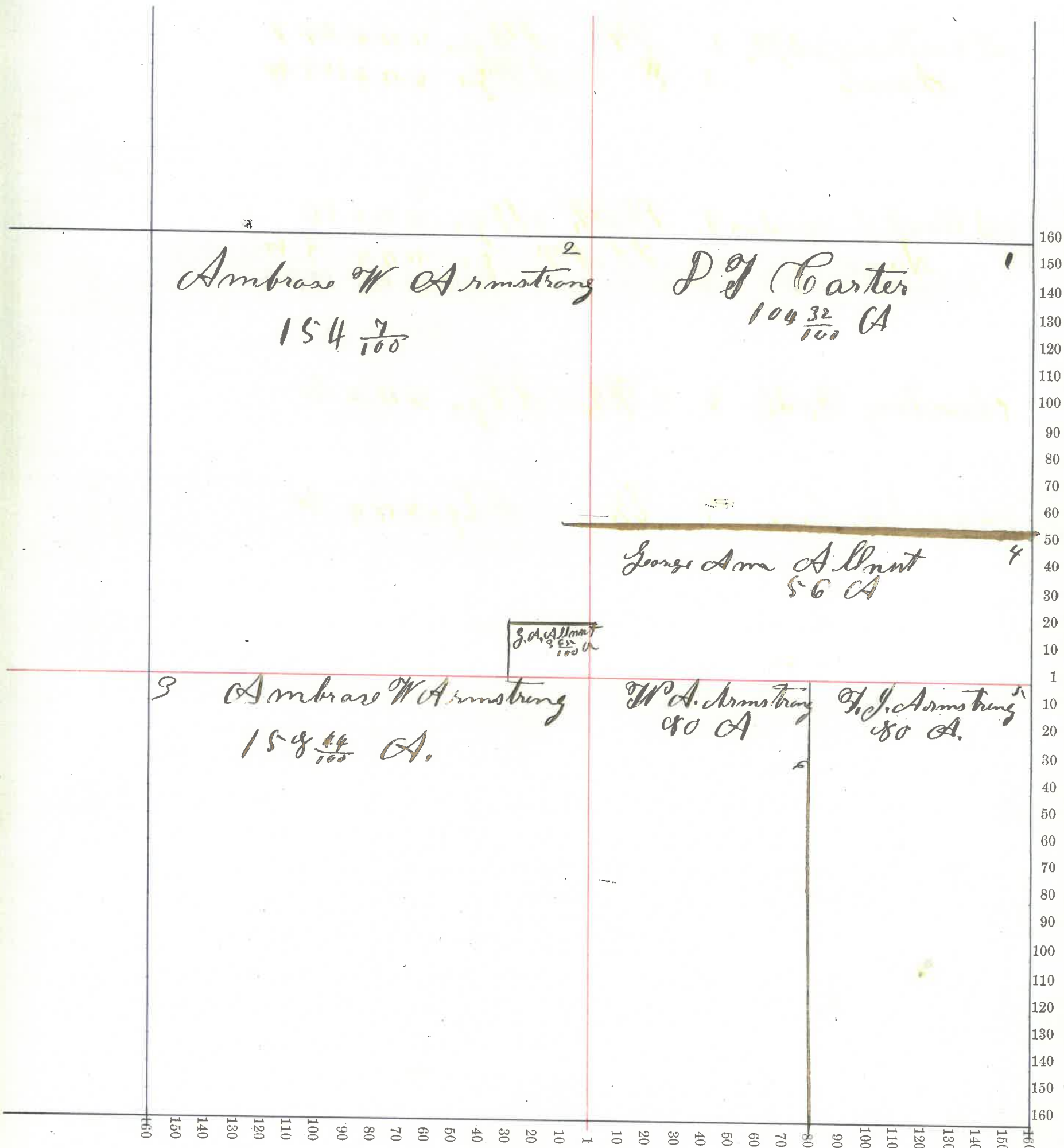
NAMES OF OWNERS.	Number on Plat.	DESCRIPTION.	Section.	Township.	Range.	Acres.	Hundredths.	Value of Lands.	Value of Improve-ments.	Value of Lands and Improve-ments.
Carter, P. T.	1	PA NE 1/4	30	17	4	104	32			
Armstrong, A. W. Same	2 3	PA NW 1/4 PA SE 1/4	30	17	4	154 158	7 44			
Almost George, Same Same	4	PA SW NE 1/4 PA NW 1/4	30	17	4	56 3	65			
Armstrong W. A.	6	SW SE 1/4	30	17	4	80				
Armstrong W. A.	5	SW SE 1/4	30	17	4	80				

Section No. 30

Congressional Township No. 17, R. R. 4 E.

SCALE:—Forty rods to an inch, or ten rods to a space, Congress Land, which is one mile square for a section.

Number of acres in this section according to the UNITED STATES Survey.....



Montgomery County, Indiana, 187


Assessor's Plat-Book for Scott Township, No.

NAMES OF OWNERS.	Number on Plat.	DESCRIPTION.	Section.	Township.	Range.	Acres.	Hundredths.	Value of Lands.	Value of Improve-ments.	Value of Lands and Improve-ments.
Coshaw Nancy	1	PT E 1/2 N E q 1	31	17	4	78				
Armstrong J W	2	W 1/2 N E q 1	31	17	4	80				
Same	3	E 1/2 N W q 1	"	"	"	79	70			
Same		N End W 1/2 N W q 1	"	"	"	20				
Nichols J. W.	4	PT W 1/2 N W q 1	31	"	"	59	70			
Same	5	W Side N W q 1	"	"	"	41				
Carter Othias	6	PT S W q 1	31	17	4	119				
Chae Moody	7	PT S E q 1	31	17	4	66	70			
Lafollette James		PT S E q 1	31	17	4	90				
Haleh, Harriett		PT E 1/2 S E q 1	31	17	4	130				

Section No. 31

Congressional Township No. 17, N. R. 4 E.

SCALE:—Forty rods to an inch, or ten rods to a space, Congress Land, which is one mile square for a section.
Number of acres in this section according to the UNITED STATES Survey.....



Montgomery County, Indiana, 187

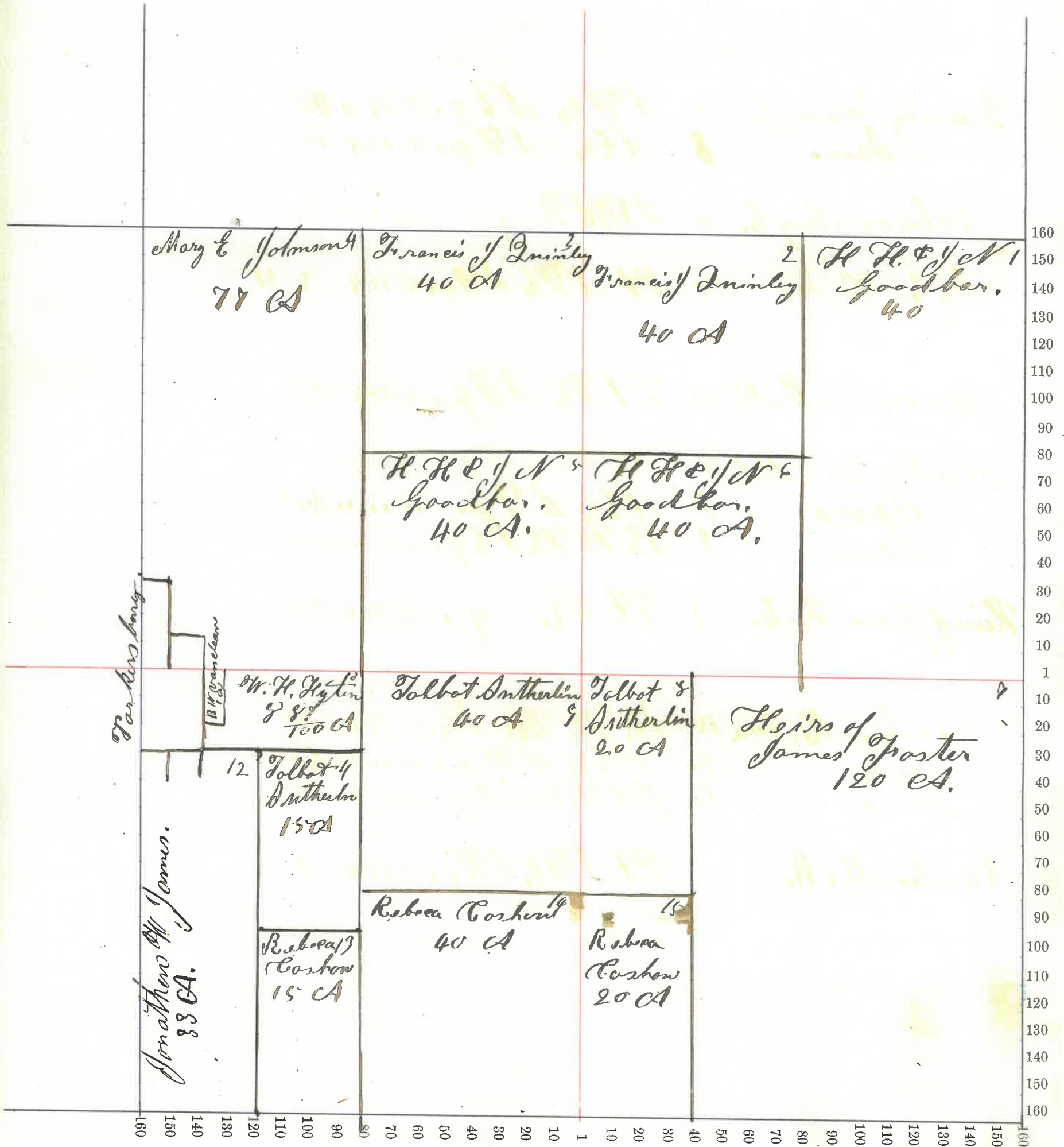
Assessor's Plat-Book for Scott Township, No. _____

NAMES OF OWNERS.	Number on Plat.	DESCRIPTION.	Section.	Township.	Range.	Acres.	Hundredths.	Value of Lands.	Value of Improve-ments.	Value of Lands and Improve-ments.
Goodbar W. H. J. M.		E 1/2 N E q. 1	32	17	4	80				
Quimby Francis J.	2	N W 1/4 N E q. 1	32	17	4	40				
Same	3	N E 1/4 N W q. 1	32	17	4	40				
Johnson Mary E.	4	P A N W q. 1	32	17	4	77				
Hlyten W. H.	10	P A N W 1/4 S W q. 1	32	17	4	48	87			
James Jonathon W.	12	P T W 1/4 S W q. 1	32	17	4	33				
Autherlin Talbot.	11	P A W 1/4 S W q. 1	32	17	4	15				
Same	9	N E 1/4 S W q. 1	"	"	"	40				
Same	8	N 1/2 W 1/4 S E q. 1	"	"	"	20				
Heirs of James Foster	7	P A S E q. 1	32	17	4	120				
Coshow Rebecca	15	S 1/2 W 1/4 S E q. 1	32	17	4	20				
Same	14	N E 1/4 S W q. 1	"	"	"	40				
Same	13	P A W 1/4 S W q. 1	"	"	"	15				
Daneleau B. M.		P A N W 1/4 S W q. 1	32	17	4	1				

Section No. 32

Congressional Township No. 17, N. R. 4 E.

SCALE:—Forty rods to an inch, or ten rods to a space, Congress Land, which is one mile square for a section.
 Number of acres in this section according to the UNITED STATES Survey.....



Montgomery County, Indiana, 1875

Assessor's Plat-Book for Sett Township, No. _____

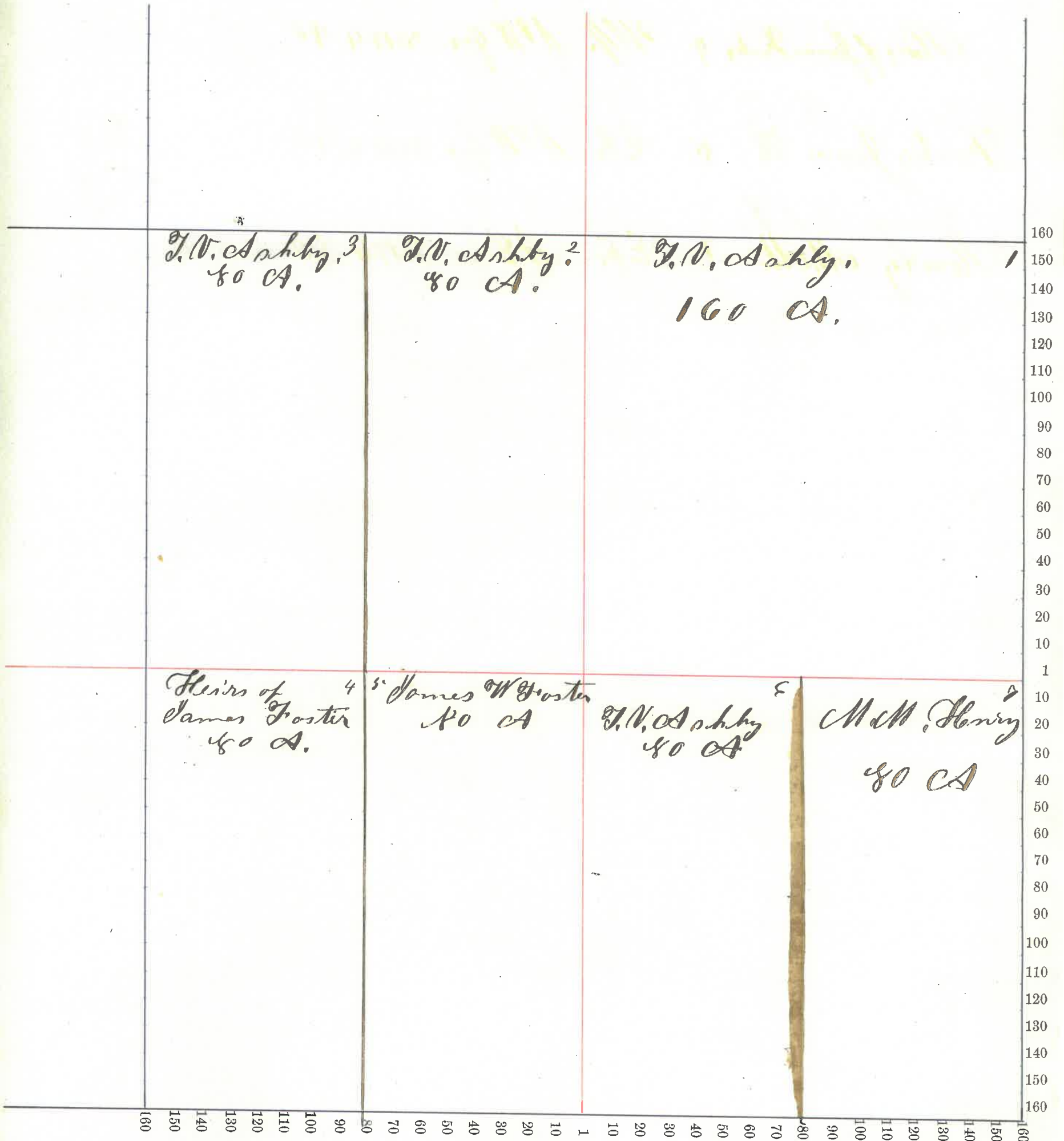
NAMES OF OWNERS.	Number on Plat.	DESCRIPTION.	Section.	Township.	Range.	Acres.	Hundredths.	Value of Lands.	Value of Improve-ments.	Value of Lands and Improve-ments.
Ashby J. W.	1	North 1/2	33	17	4	320				
Anna	2	W 1/2 S E qrs	"	"	"	80				
(Heirs of James Foster)	4	W 1/2 N W qrs	33	17	4	80				
Foster James W.	5	E 1/2 N W qrs	33	17	4	80				
Henry M. M.	7	E 1/2 S E	33	17	4	80				

Section No. 33

Congressional Township No. 17, R. R. 4 E.

SCALE:—Forty rods to an inch, or ten rods to a space, Congress Land, which is one mile square for a section.

Number of acres in this section according to the UNITED STATES Survey



Montgomery County, Indiana, 1875

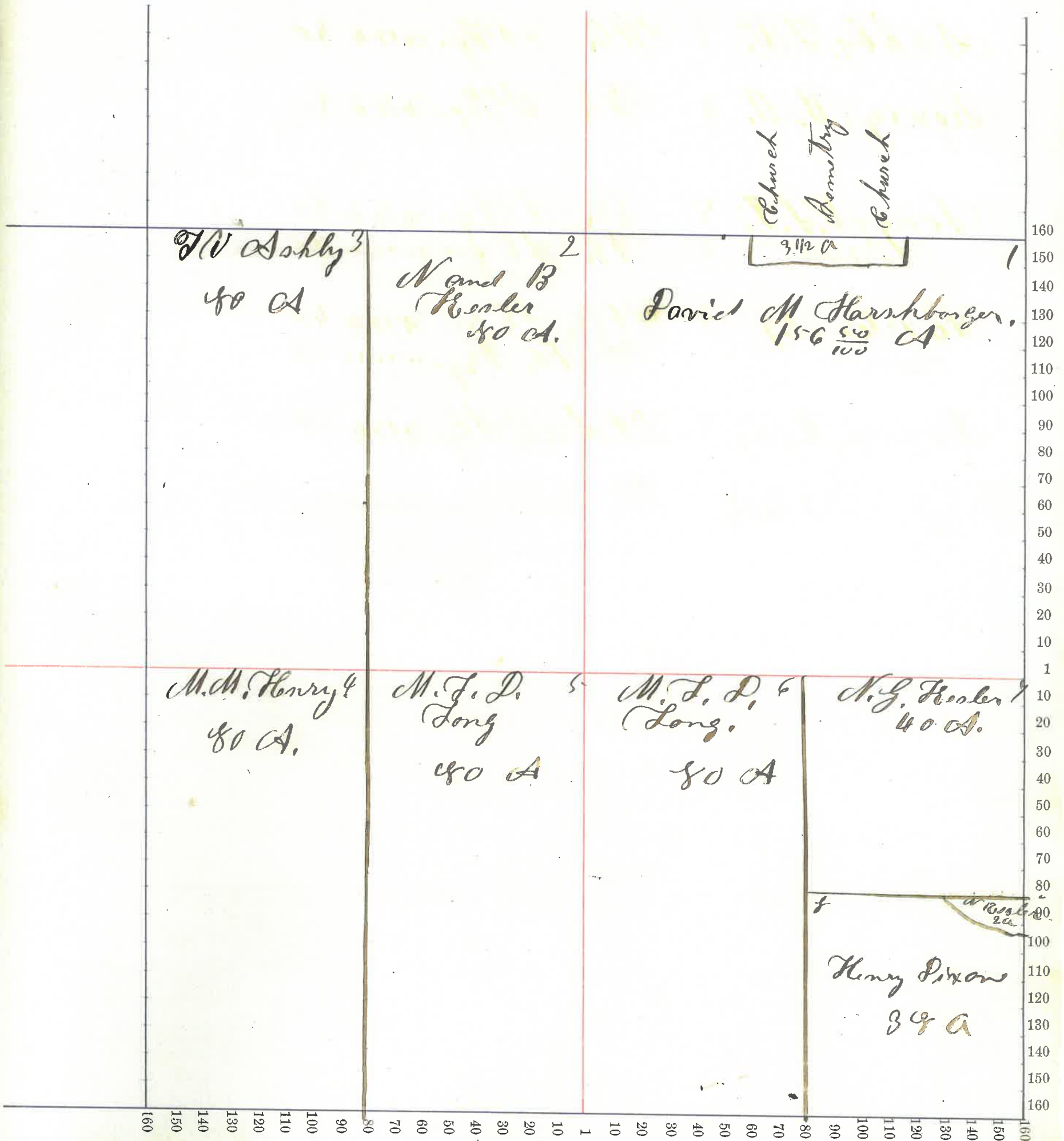
Assessor's Plat-Book for Scott Township, No. _____

NAMES OF OWNERS.	Number on Plat.	DESCRIPTION.	Section.	Township.	Range.	Acres.	Hundredths.	Value of Lands.	Value of Improve-ments.	Value of Lands and Improve-ments.
Harshbarger, D. M.	1	PA NE 1/4	34	17	4	156	50			
Reeler, C. and B.	2	E 1/2 NW 1/4	34	17	4	80				
Ashby, T. W.	3	SW 1/4 NW 1/4	34	17	4	80				
Henry, M. M.	4	SW 1/4 SW 1/4	34	17	4	80				
Tong, M. T. D.	5	E 1/2 SW 1/4	34	17	4	80				
Same	6	SW 1/4 SE 1/4	"	"	"	80				
Reeler, C. G.	7	NE 1/4 SE 1/4	34	17	4	40				
Same		PA SE 1/4 SE 1/4	"	"	"	2				
Dixon, H. L.	8	PA SE 1/4 SE 1/4	34	17	4	38				

Section No. 34

Congressional Township No. 17, N. R. 4 E.

SCALE:—Forty rods to an inch, or ten rods to a space, Congress Land, which is one mile square for a section.
Number of acres in this section according to the UNITED STATES Survey.....



Montgomery County, Indiana, 1875

Assessor's Plat-Book for Scott Township, No.

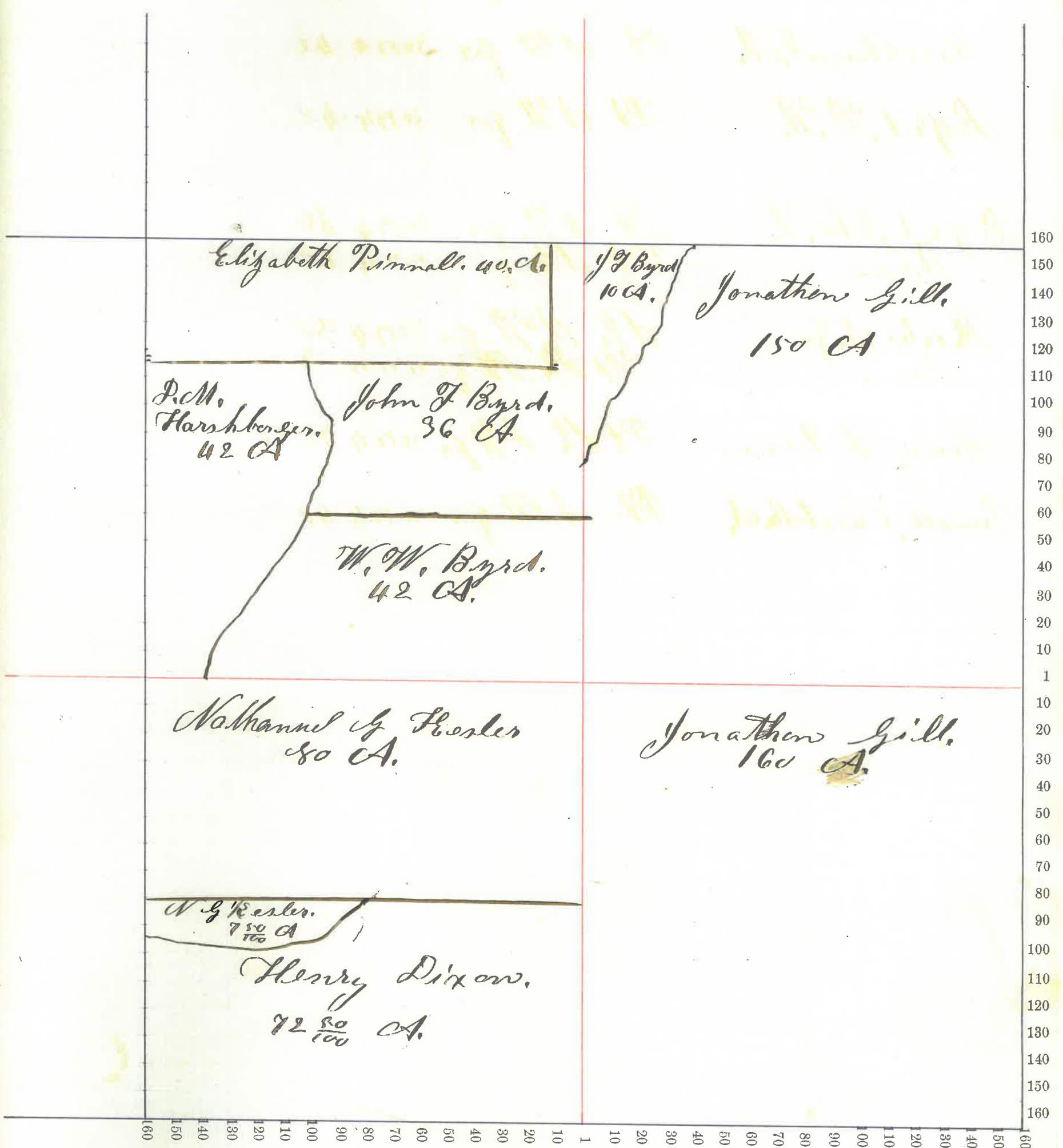
NAMES OF OWNERS.	Number on Plat.	DESCRIPTION.	Section.	Township.	Range.	Acres.	Hundredths.	Value of Lands.	Value of Improve-ments.	Value of Lands and Improve-ments.
Gill Jonathan. Same	1	Pt NE qr SE qr	35 17	4	150					
Harskberger D. M.		Pt NW qr	35 17	4	42					
Byrd, W. W.		Pt NW qr	35 17	4	42					
Byrd John, T. Same		Pt NW qr Pt NE qr	35 17	4	86					
Kesler N. G. Same		1/2 SW qr Pt SW NW qr	35 17	4	80		50			
Henry S. Dixon.		Pt SW NW qr	35 17	4	72		50			
Pinnell, Elizabeth A.		Pt NW qr	35 17	4	40					

Section No. 35

Congressional Township No. 17, N. R. 4 E.

SCALE:—Forty rods to an inch, or ten rods to a space, Congress Land, which is one mile square for a section.

Number of acres in this section according to the UNITED STATES Survey.....



Montgomery County, Indiana, 1875

Assessor's Plat-Book for Scott Township, No.

NAMES OF OWNERS.	Number on Plat.	DESCRIPTION.	Section.	Township.	Range.	Acres.	Hundredths.	Value of Lands.	Value of Improve-ments.	Value of Lands and Improve-ments.
Volant, Perry	1	Pt N E q ₄	36	17	4	139				
Same	7	Pt S E q ₄	"	"	"	131	95			
Karghberger, Samuel	2	E 1/2 N W q ₄	36	17	4	80				
Same		Pt N E q ₄	"	"	"	1				
Stover Samuel	3	E Side 1/2 N W q ₄	36	17	4	20				
Gill, Jonathan	4	W Side 1/2 N W q ₄	36	17	4	60				
Same	5	1/2 S W q ₄	36	17	4	40				
Long W. D. C.	6	Pt E 1/2 S W q ₄	36	17	4	39	50			
Almunt George Am ^r		Pt E 1/2 S W q ₄	36	17	4	39	50			
Young Alfred D.	8	Pt N E q ₄	36	17	4	29	25			

Section No. 30

Congressional Township No. 17, R. R. 4 E.

SCALE:—Forty rods to an inch, or ten rods to a space, Congress Land, which is one mile square for a section.
Number of acres in this section according to the UNITED STATES Survey.....

