

Assessor's Plat Book.

South Township,

Montgomery County.

1880.

Assessor's Plat Book

Scott Township

Montgomery County,

Indiana

1880

Last Name	First Name	Page	Notes
Allen	Stephen	11, 12	
Allnut	Cercia	56	
Armstrong	A W	56, 57	
Armstrong	D S	57	
Armstrong	Eunice	13, 14, 35, 36	
Armstrong	Henry C	13, 14, 35, 36	
Armstrong	T J	56	
Armstrong	W A	56	
Arnold	Daniel	3, 3, 21, 22, 23, 24	
Arnold	David	3, 4	
Ashby	R L	43, 44	
Ashby	T V	41, 42, 43, 44	
Ashby	W H	59, 60	
Ashoy	T V	59	
Bell	James	25, 26	
Berry		58	
Bradley	Leroy	1, 2	
Britts	D	52	
Britts	D H	52	
Britts	Elizabeth	49, 50	
Britts	J A	51, 52	
Britts	James A	49, 50	
Brookshire	John A	47, 48	
Brookshire	S	45, 46	
Brookshire	Sarah M	47, 48	
Brush	Eunice	35, 36	
Burgess	John M	13, 14	
Busenbark	Daniel	15, 16	
Buser	Sarah E	9, 10	
Buser	William H	9, 10	
Bymaster	D and J	49, 50	
Byrd	A S	52	
Byrd	E	52	
Byrd	E A	52	
Byrd	J	52	
Byrd	J H	61	
Caplinger	Jas F	11, 12	
Caplinger	Matt	15, 16	
Carter	D T	56	
Carter	James	39, 40	
Carter	O	57	
Chase	Moody	57	
Cill	A M A	62	
Cill	H	61	
Cill	J H	61	
Cill	O H	61	
Cill	V V	62	
Cill	W B	62	
Coshew	Nancy	57	
Coshew	R	58	
Daughtery	A W and Josiah	47, 48	
Davis	Joshua	3, 4	heirs
Davis	Sarah E	3, 4	
Davis	Thompson	37, 38, 39, 40	
Denham	Isabell	45, 46	
Dickerson	B F and Ann	31, 32	
Dickerson	Benjamin F	31, 32	
Dickerson	Floyd	47, 48	
Dickerson	Willett	33, 34	
Dixon	H L	60, 61	
Everson	Thomas	21, 22, 27, 28	
Forgery	S P	3, 4	
Forgery SP		5, 6	
Foster	E L	59	
Foster	J W	59	
Frame	C W	54	heirs
Frame	George	41, 42	heirs
Frame	J	55	
Frame	Mary E and R W	9, 10	
Frame	William	23, 24	
Frantz	John F	25, 26, 27, 28	
Frantz	Mathias	1, 2, 21, 22, 23, 24, 27, 28	
Fullen	Mahala	16	
Galey	L F	35, 36	
Galey	William L	11, 12	
Garman	Jacob	15, 16	
Gilbert	John	15, 16	
Gish	Mahala	16	
Goodbar	D G	1, 2	
Goodbar	H	54	heirs

Goodbar	H and J N	45, 46	
Goodbar	H H and J	39, 40	
Goodbar	H H and J N	54, 55, 58	
Goodbar	Harvy	41, 42	
Goodbar	Henry H	43, 44	heirs
Goodbar	J H	54	
Gott	George	33, 34	
Gott	R C	15, 16	
Gott	William	17, 18	
Graves	Brantley	21, 22	heirs
Graybill	A J	45, 46	
Graybill	D	53	
Graybill	John	25, 26	
Graybill	Lydia	21, 22	
Graybill	S C	21, 22	
Graybill	Samuel C	19, 20, 27, 28, 29, 30	
Graybill	Samuel F	23, 24, 25, 26	
Graybill	W R	1, 2	
Graybill	Josephus	19, 20	
Grider	William H	7, 8, 9, 10	
Hampton	Wina	35, 36	
Harrison	Allen	45, 46	
Harrison	D B	45, 46	
Harshbarger	D M	60, 61	
Harshbarger	J M	23, 24	
Harshbarger	Mary A	1, 2	
Harshbarger	S	62	
Harshbarger	W R and E R	53	
Heckathorn	George	29, 30, 43, 44	
Henry	M M	27, 28, 45, 46, 59, 60	
Herron	John	31, 32	
Hicks	A T	17, 18, 35, 36	
Hicks	Elizabeth	33, 34	
Himes	Jacob	5, 6	
Hostetter	Amanda J	29, 30, 43, 44	heirs
Hostetter	Ben	53, 54	
Hostetter	D	53	heirs
Hostetter	David H	29, 30	
Hostetter	L W	35, 36	
Hulse	R H	31, 32	
Hyten	W H	58	
James	J M	58	
Johnson	A W	19, 20	
Johnson	George	41, 42	
Johnson	M E	58	
Johnson	Maud G	41, 42	
Johnson	Nancy	33, 34	
Johnson	T B	15, 16	
Johnson	Thos B	9, 10	
Kesler	Benjamin	1, 2, 43, 44	
Kesler	John M	3, 4	
Kesler	N G	5, 6	
Kessler	Benjamin	23, 24	
L N C and RR		24	
Lafollett	J	57	
Lafollett	James W	25, 26	
Lafollett	Robert	37, 38	
Lane	John	17, 18, 31, 32, 33, 34	heirs
Lane	M W	60, 61	
Lidikay	Geo E	19, 20	
Lidikay	George	3, 4	
Lidikay	Jacob E	27, 28	
Lidikay	Mary M	21, 22	
Long	M L D	60	
Long	W D C	62	heirs
Mangus	D H	45, 46	
Martin	W H	17, 18	
McMullen	Joseph	31, 32	
Mercer	Ephraim	5, 6	
Miller	Rachel B	15, 16	
Mills	Geo Lewis	5, 6	
Moor	James W	45, 46	
Myers	Frantz	25, 26, 47, 48	
Myers	Henry	1, 2	
Myers	William	17, 18	
New Market		12	
Nichos	J M	57	
Noland	Pery	62	
O'Conner	Enos	19, 20	
O'Conner	John	31, 32	
O'Conner	Maurice	17, 18	
Oster	J N and M	58	
Parker		58	
Peffley	D	53	
Pennington	Sarah A	47, 48	
Pinell	E	61	
Powell	Mary	61	
Quinley	M J	58	
Raccoon Creek		60	
Reeves	M	35, 36	heirs

Rice	S	61	
Rudesill	M L	47, 48	
Seaman	Catharine	31, 32	
Servies	John A	13, 14	
Servies	Martin S	33, 34	
Servies	W T	13, 14, 15, 16, 33, 34	
Shackleford	J E N	62	
Shuler	A J	9, 10	
Sidener	Martin O	37, 38	
Sidener	Thos J	37, 38	
Skelton	Rebecca	7, 8	
Smalley	Alfred	45, 46	
Smith	W H	33, 34	
Souotherlin	T	58	
Srader	James H	43, 44	
Stover	Samuel	49, 50, 62	
Swindler	William	13, 14, 15, 16	
Thompson	S C	19, 20	
Vancleave	David	37, 38	heirs
Vancleave	David	35, 36	
Vancleave	Gideon	13, 14	heirs
Vancleave	Simeon	13, 14	
Warbritton	Peter	29, 30	
Wasson	J O	55	
Watkins	F M	11, 12	
Watkins	Joseph M	7, 8	
Watkins	Pheba Ann	5, 6	
Webb	Sousan E	33, 34	
White	Isel H	7, 8	
White	W S	7, 8, 17, 18, 19, 20	
Williams	Isham	47, 48	
Wray	D D	11, 12	
Young	A D	62	
Young	Alfred D	49, 50	

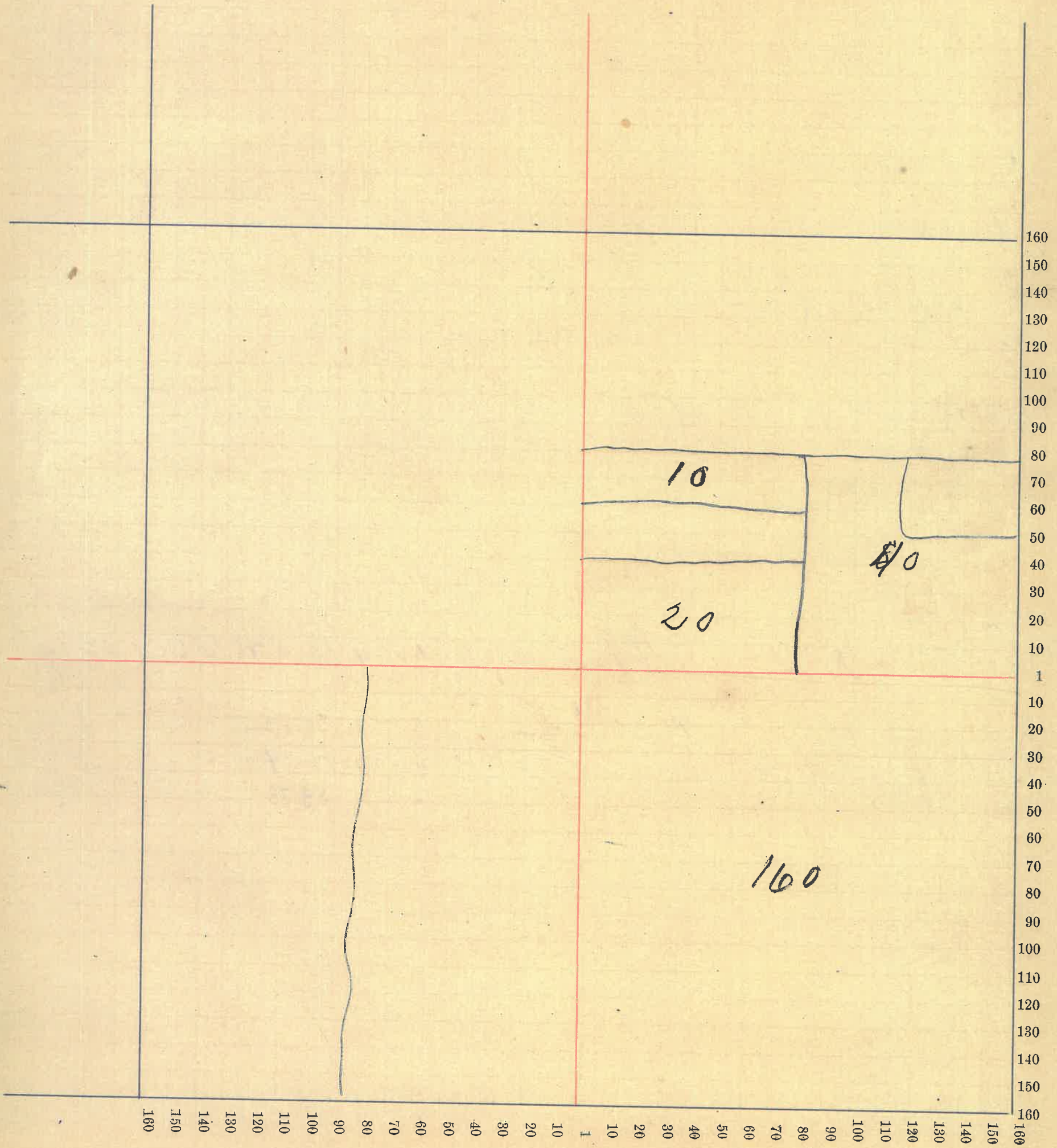
Section No.

Congressional Township No., R.

25

SCALE:—Forty rods to an inch, or ten rods to a space, Congress Land, which is one mile square for a section.

Number of acres in this section, according to the UNITED STATES Survey,



County, Indiana, 1880.

Assessor's Plat-Book for _____ Township, No. _____,

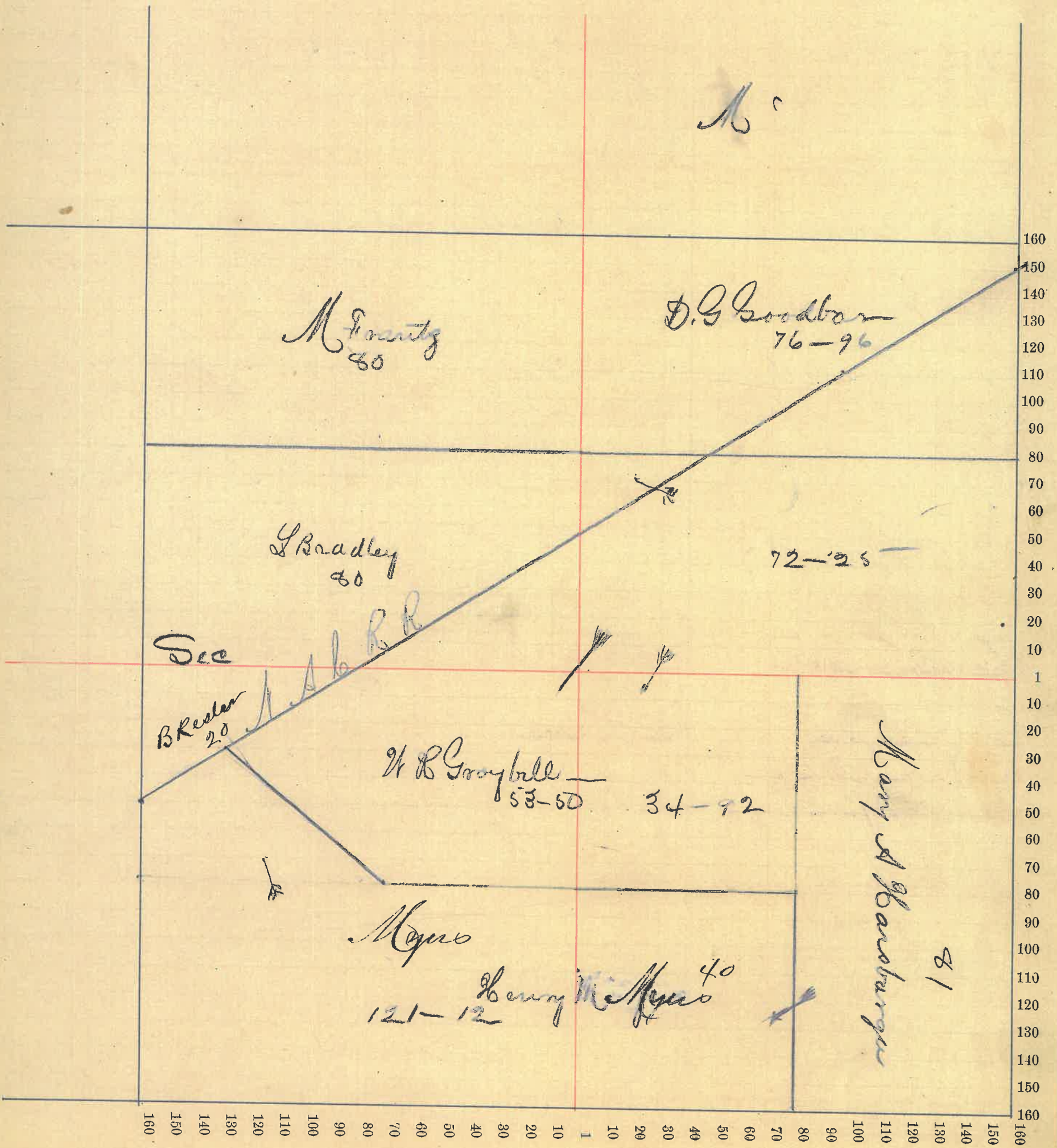
NAMES OF OWNERS.	Number on Plat.	DESCRIPTION.	Section.	Township.	Range.	Acres.	Hundredths.	Value of Lands.	Value of Improve-ments.	Value of Lands and Improvements.
Lester Benjamin		W 1/2 S. 7. 3 qr	1	17	4	20		400		400
Agnes Berry		W 1/2 E. 2 qr	1	17	4	85	12	2040		2040
Same		S 1/4 E. 2 qr	"	"	"	36		864		864
Garshborger Mary A		W 1/2 N. E. qr	1	17	4	41	28	940		940
Same		N. E. 1/4 N. E. qr	"	"	"	46		920		920
Favutz Mathias		W 1/2 S. 11 qr	1	"	"	80		1920		1920
Bradley Veroy		E. 1/2 S. 11 qr	1	17	4	80		1920	250	2170
Goodbar D C		N. 1/2 N. 11 qr	1	17	4	76	95	1694	600	2294
Cooybill W B		W 1/2 E. 2 qr	1	17	4	34	92	816		816
same E. 1/2 N. 11 qr			"	"	"	76	84	1828	600	2428
same W 1/2 S. 7 qr			"	"	"	53	33	1270	50	1320

Section No.

Congressional Township No., R.

SCALE:—Forty rods to an inch, or ten rods to a space, Congress Land, which is one mile square for a section.

Number of acres in this section, according to the UNITED STATES Survey,



County, Indiana, 1880.

Assessor's Plat-Book for _____ Township, No. _____


NAMES OF OWNERS.	Number on Plat.	DESCRIPTION.	Section.	Township.	Range.	Acres.	Hundredths.	Value of Lands.	Value of Improve-ments.	Value of Lands and Improvements.
Davis Joshua heirs Same		Pt E 1/2 N. W. qr W 1/2 N. W. qr	2	17	4	65		1260	50	1310
			"	"	"	15		300	50	350
Arnold David		W 1/2 S. E. qr	2	17	4	80		2000	500	2500
Arnold Daniel		E 1/2 S. E. qr	2	17	4	80		1920	80	2000
Torrey S. P.		W 1/2 N. W. qr	2	17	4	63.75		1512	600	2112
Davis Sarah E. Same		Pt E 1/2 N. W. qr E 1/2 S. W. qr	2	17	4	13				
			"	"	"	80		2232	250	2482
Kester John M		N. E. qr	2	17	4	160		3744	500	4244
Sidikay George D		W 1/2 S. W. qr	2	17	4	80		1920	400	2320

Section No.

Congressional Township No., R.

SCALE:—Forty rods to an inch, or ten rods to a space, Congress Land, which is one mile square for a section.

Number of acres in this section, according to the UNITED STATES Survey,



County, Indiana, 1880.

Assessor's Plat-Book for _____ Township, No. _____,

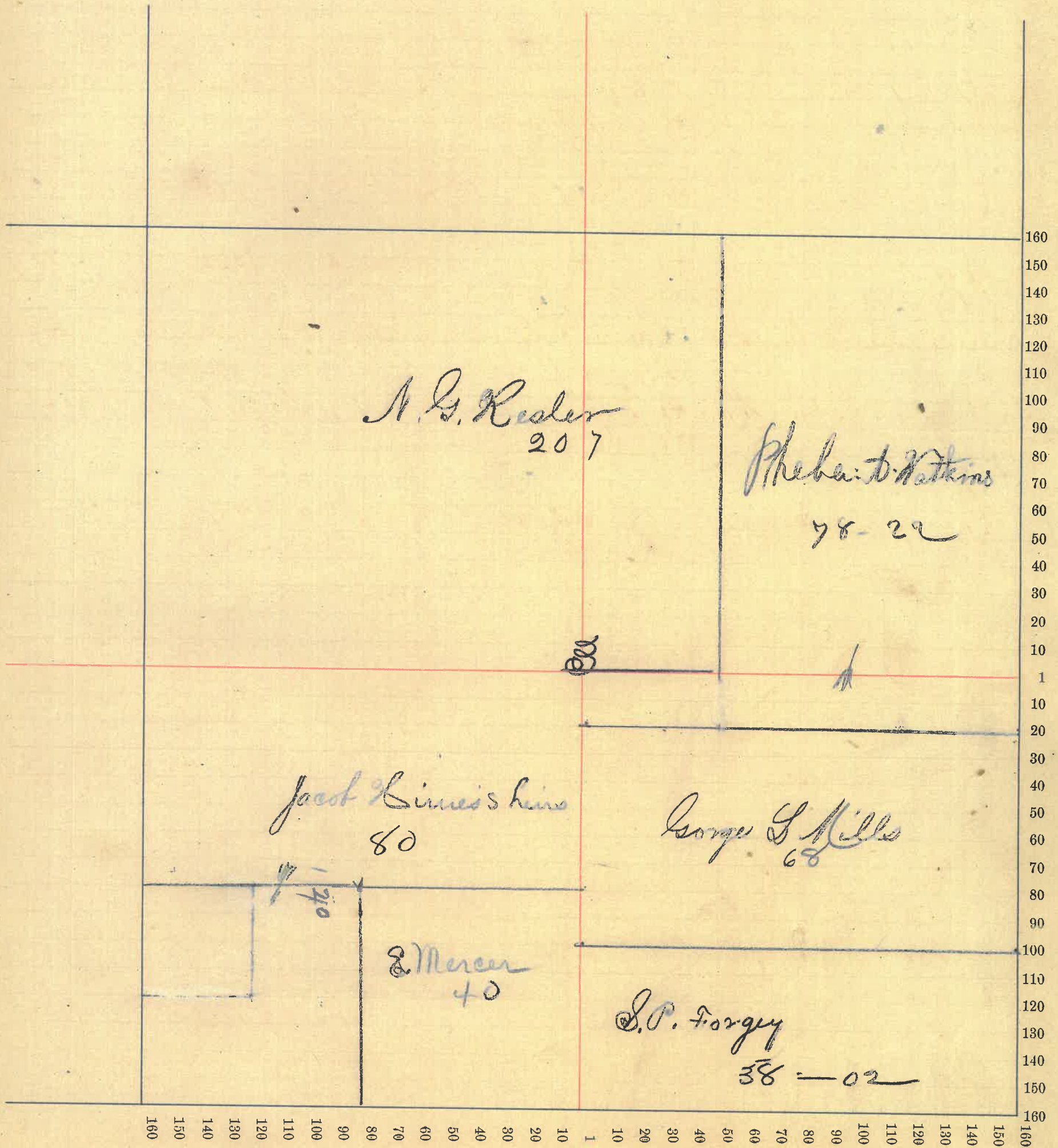
NAMES OF OWNERS.	Number on Plat.	DESCRIPTION.	Section.	Township.	Range.	Acres.	Hundredths.	Value of Lands.	Value of Improve-ments.	Value of Lands and Improvements.
Reger A. Co.		S. 1/4 gr	3	17	4	160		3840	300	4140
Same		Sec. N. 1/4 gr	"	"	"	47 80		1048	75	1123
Mills Geo Lewis		Rt. N. E. gr	3	17	4	68		1632	150	1780
George S. P.		Rt. N. E. gr	3	17	4	38 02		1392	100	1492
Hines Jacob heirs		S. E. 1/4 S. E. gr	3	17	4	40		960	400	1360
Same		N. S. E. gr	"	"	"	80		1920	50	1970
Watkins Phiba Ann		Rt. N. W. gr	3	17	4	78 22		2418	650	3068
Same		Rt. N. E. gr	"	"	"					
Moran Ephraim		N. 1/4 S. E. gr	3	17	4	40		900	100	1000

Section No.

Congressional Township No., R.

SCALE:—Forty rods to an inch, or ten rods to a space, Congress Land, which is one mile square for a section.

Number of acres in this section, according to the UNITED STATES Survey,



County, Indiana, 1880.

Assessor's Plat-Book for _____ Township, No. _____


NAMES OF OWNERS.	Number on Plat.	DESCRIPTION.	Section.	Township.	Range.	Acres.	Hundredths.	Value of Lands.	Value of Improve-ments.	Value of Lands and Improvements.
Resider William D Same		Rt N.W. qr	4	17	4	144	47	3944	600	4344
White W. S Same Same Same		S.W. qr	4	17	4	160		4000	200	4200
		Rt W. qr	"	"	"					
		Rt W. qr	"	"	"	74	68	1924	100	2024
		Rt W. qr	"	"	"	4		100		100
White Is. H. Same		Rt W. qr	4	17	4	78	88	2028	400	2428
		Rt S.E. qr	"	"	"					
Watkins Joseph M		E. qr S.E. qr	4	17	4	80		1920	200	2120
Stetson Rebecca		E. qr N.E. qr	4	17	4	72	22	1872	400	2272

Section No.

Congressional Township No., R.

SCALE:—Forty rods to an inch, or ten rods to a space, Congress Land, which is one mile square for a section.

Number of acres in this section, according to the UNITED STATES Survey,



County, Indiana, 1880.

Assessor's Plat-Book for _____ Township, No. _____,


NAMES OF OWNERS.	Number on Plat.	DESCRIPTION.	Section.	Township.	Range.	Acres.	Hundredths.	Value of	Value of	Value of
								Lands.	Improve-ments.	Lands and Improvements.
Shuler A. J.		E 1/2 S W qr	5	17	4	80	1600	100	1700	
Johnson Thos B		W 1/2 S W qr	5	17	4	80	1820	180	1970	
Graves Mary E & R W		E 1/2 S E qr	5	17	4	80	1600	100	1700	
Buser Sarah B.		S. End W. fr. N. W qr	5	17	4	30	720		720	
Buser William H		W 1/2 S. E qr	5	17	4	80	1240		1240	
Same		E fr N. W qr	"	"	"	72	85	1728	200	1928
Same		W fr N. W qr	"	"	"	37	52	888		888
Snider William H		N fr N. E qr	5	17	4	144	44	3744	400	4144

Section No.

Congressional Township No., R.

SCALE:—Forty rods to an inch, or ten rods to a space, Congress Land, which is one mile square for a section.

Number of acres in this section, according to the UNITED STATES Survey,



County, Indiana, 1880.

Assessor's Plat-Book for _____ Township, No. _____,


NAMES OF OWNERS.	Number on Plat.	DESCRIPTION.	Section.	Township.	Range.	Acres.	Hundredths.	Value of Lands.	Value of Improve-ments.	Value of Lands and Improvements.
Allen Stephen		E 1/2 N.E. qr	6	17	4	72	06	1740	300	2040
Capliger Jas F		Rt E 1/2 N.W. qr	6	17	4	65	33	1495	200	1695
Matkins F. M		Rt E 1/2 N.W. qr	6	17	4	2		48	350	398
Sams		Rt N.W.	"	"	"	102	"	2440	400	2848
Sams W side S.W. qr		W side S.W. qr				59	47	1200		1200
Mooy D.D		S.E. qr	6	17	4	160		3840	500	4340
Saley William C		W 1/2 N.E. qr	6	17	4	72	06	1728	800	2528
Sams		E side E 1/2 S.W. qr	"	"	"	48	60	960		960

Section No.

Congressional Township No. 7, R. 7

SCALE:—Forty rods to an inch, or ten rods to a space, Congress Land, which is one mile square for a section.

Number of acres in this section, according to the UNITED STATES Survey,



County, Indiana, 1880.

Assessor's Plat-Book for

Township, No.


NAMES OF OWNERS.	Number on Plat.	DESCRIPTION.	Section.	Township.	Range.	Acres.	Hundredths.	Value of Lands.	Value of Improve-ments.	Value of Lands and Improvements.
Sunderland William N.E. qr			7	17	4	160		3840	500	4340
Serries W.P. Rt. E 1/2 S.E. qr			7	12	4	37		886	50	936
Serries John A. Rt. E 1/2 S.E. qr			7	17	4	43		1032	200	1232
Vandevere Simon P. W 1/2 N.W. qr			7	17	4	78	06	1870	500	2370
Vandevere Leideovichs E 1/2 N.W. qr			7	17	4	78	07	1872	300	2172
Armstrong Henry B. Rt. S.W. qr			7	17	4	108	37	2590	700	3290
Armstrong Eunice Rt. W 1/2 S.W. qr			7	17	4	32	83	640	50	690
Burgess John M. W 1/2 S.E. qr			7	17	4	80		1820	700	2520
Lance Eside S.W. qr			"	"	"	16		384		384

Section No.

Congressional Township No., R.

SCALE:—Forty rods to an inch, or ten rods to a space, Congress Land, which is one mile square for a section.

Number of acres in this section, according to the UNITED STATES Survey,



County, Indiana, 1880.

Assessor's Plat-Book for

Township, No. _____


NAMES OF OWNERS.	Number on Plat.	DESCRIPTION.	Section.	Township.	Range.	Acres.	Hundredths.	Value of Lands.	Value of Improve-ments.	Value of Lands and Improvements.
Bushart Daniel		E 1/2 S W qr	8	17	4	80		1640	500	2140
Service H. P.		Rt W 1/2 S W qr	8	17	4	78	17	1862	100	1962
William Sprindler		S. E. qr. N. W. qr	8	17	4	40		800		800
Same		Rt W 1/2 N. W. qr	8	"	"	15		300		300
Miffler Rachel B		N. E. 1/4 N. W. qr	8	17	4	40		880	50	930
Same		Rt W 1/2 N. E. qr	"	"	"		50	10	50	60
Silbert John		Rt W 1/2 N. E. qr	8	"	"	69	50	1518	100	1618
Leadb. R. C.		E 1/2 S E qr	8	17	4	80		1920	200	2120
Samman Jacob		N 1/2 E 1/2 N. E. qr	8	17	4	40		880	100	980
Bapliger Matt		S 1/2 E 1/2 N. E. qr	8	17	4	40		920	30	950
Johnson D. B.		N W cor N. W. qr	8	17	4	24	50	400		400

Section No.

Congressional Township No., R.

SCALE:—Forty rods to an inch, or ten rods to a space, Congress Land, which is one mile square for a section.

Number of acres in this section, according to the UNITED STATES Survey,



County, Indiana, 1880.

Assessor's Plat-Book for _____ Township, No. _____,


NAMES OF OWNERS.	Number on Plat.	DESCRIPTION.	Section.	Township.	Range.	Acres.	Hundredths.	Value of Lands.	Value of Improve-ments.	Value of Lands and Improvements.
Martin W. B.		W 1/2 N. W. qr	9	17	4	80	18	40	60	1900
Scott William		S. W. qr	9	17	4	160	38	40	75	3915-
Meyer William		E 1/2 N. W. qr	9	17	4	80	18	40	300	2140
Krebs A. T.		W 1/2 N. E. qr	9	17	4	80	19	20	200	2120
White W. S.		E 1/2 N. E. qr	9	17	4	80	18	90	700	2590
Same John		S 1/2 W 1/2 S. E. qr	9	17	4	40	9	60	40	1000
O'Connor Maurice		S. E. 1/4 S. E. qr	9	17	4	40	9	20	80	1000
Same		N. 1/2 S. E. qr	"	"	"	80	18	40	60	1900

Section No.

Congressional Township No., R.

SCALE:—Forty rods to an inch, or ten rods to a space, Congress Land, which is one mile square for a section.

Number of acres in this section, according to the UNITED STATES Survey,



County, Indiana, 1880.

Assessor's Plat-Book for _____ Township, No. _____


NAMES OF OWNERS.	Number on Plat.	DESCRIPTION.	Section.	Township.	Range.	Acres.	Hundredths.	Value of Lands.	Value of Improve-ments.	Value of Lands and Improvements.
O'Connor Euse		Rt W 1/2 S. W 1/4	10	17	4	72	1584	50	1634	
Sidikaj Geo E		N 1/2 q	10	17	4	160	3840	150	3920	
Craybill Josephus		E 1/2 N. W. q	10	17	4	80	1760	200	1960	
same		W 1/2 S E q	10	"	"	80	1760		1760	
Craybill Samuel B		E 1/2 S E q	10	17	4	80	1760	100	1860	
Johnson A. W.		Rt W 1/2 S W q	10			8	190	75	265	
same		S 1/2 W 1/2 N W q	"			40	960		960	
Thompson S. C		E 1/2 N. W q	10	17	4	80	1760	100	1860	
White M. S		N 1/2 W 1/2 N W q	10	17	4	40	960	40	1000	

Section No.

Congressional Township No., R.

SCALE:—Forty rods to an inch, or ten rods to a space, Congress Land, which is one mile square for a section.

Number of acres in this section, according to the UNITED STATES Survey,



County, Indiana, 1880.

Assessor's Plat-Book for _____ Township, No. _____,


NAMES OF OWNERS.	Number on Plat.	DESCRIPTION.	Section.	Township.	Range.	Acres.	Hundredths.	Value of Lands.	Value of Improve-ments.	Value of Lands and Improvements.
Croybill, S. C.		W ¹ / ₂ S. W. qr	11	17	4	80		1760	100	1860
Sidikay Mary M.		W ¹ / ₂ N. W. qr	11	17	4	80		1920	100	2020
Croybill Lydia		E ¹ / ₂ S. W. qr	11	17	4	80		1920	600	2520
Graves Brantley R.		Rt E ¹ / ₂ N. W. qr	11	17	4	79	56	1840	60	1900
Prautz Matthias		W ¹ / ₂ S. E. qr	11	17	4	80		2400	700	3100
Ewerson Thomas		W ¹ / ₂ N. E. qr	11	17	4	80		2080	600	2680
Arnold Daniel Same		E ¹ / ₂ S. E. qr	11	17	4	80		2160	440	2600
		E ¹ / ₂ N. E. qr	11	"	"	80		1920	80	2000

Section No.

Congressional Township No., R.

SCALE:—Forty rods to an inch, or ten rods to a space, Congress Land, which is one mile square for a section.

Number of acres in this section, according to the UNITED STATES Survey,



County, Indiana, 1880.

Assessor's Plat-Book for _____ Township, No. _____,


NAMES OF OWNERS.	Number on Plat.	DESCRIPTION.	Section.	Township.	Range.	Acres.	Hundredths.	Value of Lands.	Value of Improve-ments.	Value of Lands and Improvements.
Arnold, Daniel		W ¹ / ₂ S ¹ / ₂ W ¹ / ₂ gr	12	17	4	80	2160	40	2200	
Traus William		Rt S ¹ / ₂ E ¹ / ₂ gr	12	17	4	49	231600	100	1700	
Cooybill Samuel	A	Rt S ¹ / ₂ E ¹ / ₂ gr	12	17	4	108	532916	400	3316	
Frautz Matthias		W ¹ / ₂ N ¹ / ₂ W ¹ / ₂ gr	12	"	"	80	2000		2000	
Baisborger J. M		Rt S ¹ / ₂ E ¹ / ₂ N ¹ / ₂ E ¹ / ₂ gr	12	17	4	80	1900		1900	
Kessler Benjamin		E ¹ / ₂ S ¹ / ₂ W ¹ / ₂ gr	"	"	"	80	2160	200	2360	
Sams		S ¹ / ₂ N ¹ / ₂ W ¹ / ₂ gr	12	17	4	80	2160	40	2200	
		Rt W ¹ / ₂ N ¹ / ₂ E ¹ / ₂ gr	"	"	"	78	2100	600	2700	

Section No.

Congressional Township No., R.

SCALE:—Forty rods to an inch, or ten rods to a space, Congress Land, which is one mile square for a section.

Number of acres in this section, according to the UNITED STATES Survey,



County, Indiana, 1880.

Assessor's Plat-Book for

Township, No. _____

NAMES OF OWNERS.	Number on Plat.	DESCRIPTION.	Section.	Township.	Range.	Acres.	Hundredths.	Value of Lands.	Value of Improve-ments.	Value of Lands and Improvements.
Muro. Francis		S 1/2 W 1/2 S W q	13	17	4	80		2640	1000	3640
Bell James Sam		Rt W 1/2 S E q	13	17	4	38	30	1140	60	1200
		Rt E 1/2 S E q	"	"	"	59	14	1770	300	2070
Graybill John Same		Rt W 1/2 S E q	13	17	4	4		132		132
Same		E 1/2 S W q	"	"	"	80		2640	900	3540
Same		Rt W 1/2 S E q	"	"	"	37	70	1220	100	1320
Same Graybill Samuel A		E 1/2 S E q	"	"	"	79	67	1760	40	1800
		W 1/2 N W q	13	17	4	80		2000	100	2100
Francis John A Same		S 1/2 N W q	13	17	4	80		2160	900	3060
		W 1/2 R q	"	"	"	80		2000		2000
Lefollett James W		Rt E 1/2 S E q	13	17	4	21	86	660		660
						64067				


Section No.

Congressional Township No., R.

64 70
10 10
10 10
10 10
10 10

SCALE:—Forty rods to an inch, or ten rods to a space, Congress Land, which is one mile square for a section.

Number of acres in this section, according to the UNITED STATES Survey,



County, Indiana, 1880.

Assessor's Plat-Book for _____ Township, No. _____


NAMES OF OWNERS.	Number on Plat.	DESCRIPTION.	Section.	Township.	Range.	Acres.	Hundredths.	Value of Lands.	Value of Improve-ments.	Value of Lands and Improvements.
Pitkin Jacob & Sons		S. W. qr R. W. 1/2 S. E. qr	14	17	4	160		4800	200	5000
			"	"	"	60		1800	800	2600
Henry M. M. Lane		R. W. 1/2 S. E. qr E. 1/2 S. E. qr	14	17	4	20		560		560
			"	"	"	80		2640	800	3440
Frautz Matthias		N. 1/2 Sec. qr	14	17	4	80		2400	200	2600
Frautz Johann		S. 1/2 Sec. qr	14	17	4	80		2400		2400
Graybill Samuel		R. W. 1/2 N. W. qr	14	17	4	60		1320	50	1370
Erasmus Thomas		E. 1/2 N. W. qr	14	17	4	80		1920	80	2000

Section No.

Congressional Township No., R.

SCALE:—Forty rods to an inch, or ten rods to a space, Congress Land, which is one mile square for a section.

Number of acres in this section, according to the UNITED STATES Survey,



County, Indiana, 1880.

Assessor's Plat-Book for _____ Township, No. _____

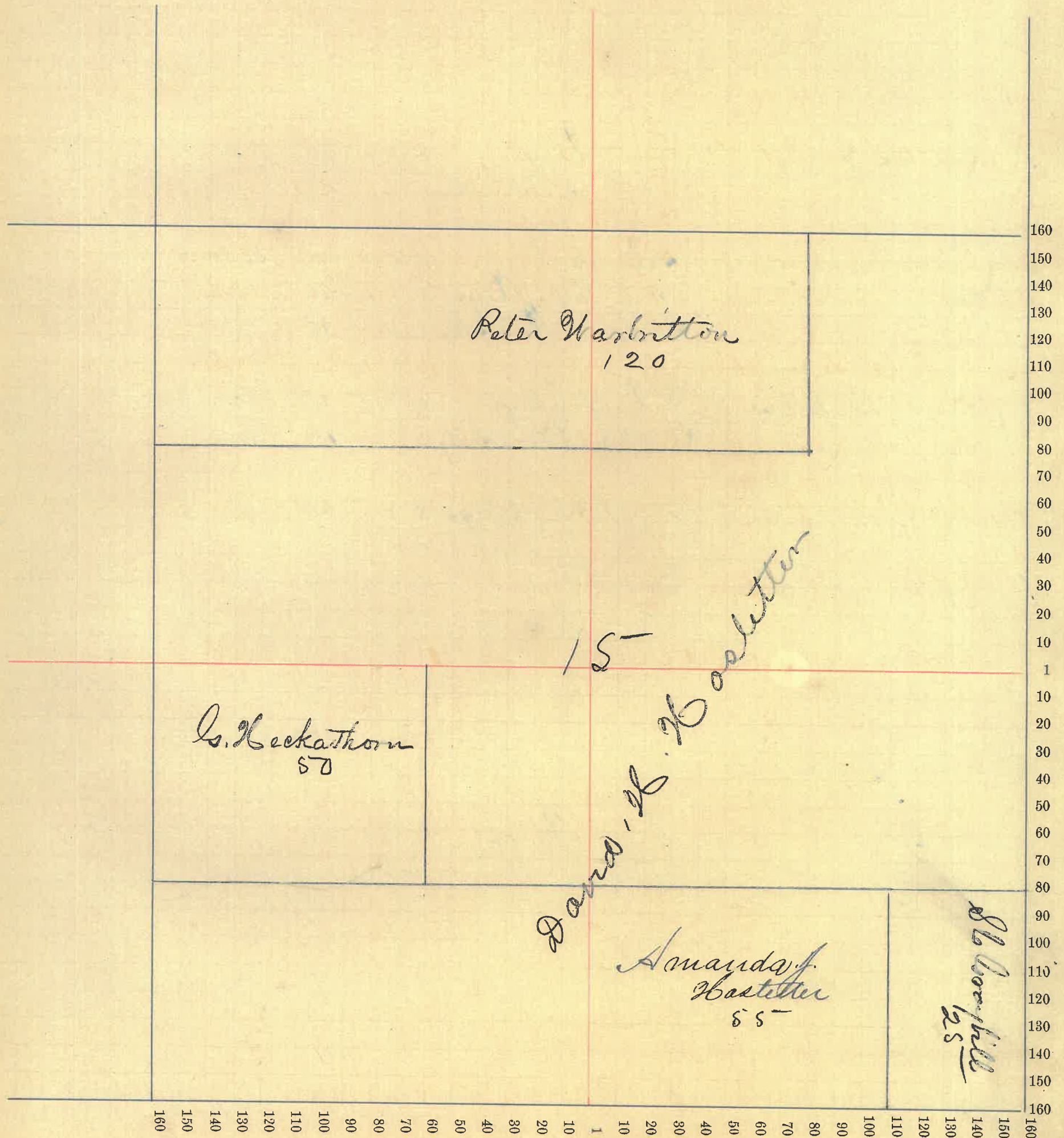
NAMES OF OWNERS.	Number on Plat.	DESCRIPTION.	Section.	Township.	Range.	Acres.	Hundredths.	Value of Lands.	Value of Improve-ments.	Value of Lands and Improvements.
Hastetter David H		W/2 N.E. qr	15	17	4	80	1600			1400
Same		N. E. W/2 S. E. qr	"	"	"	30	600	900		1500
Same		S. E. S. W. qr	"	"	"	80	1600	50		1650
same		S. E. 1/4 N. W. qr	"	"	"	40	800			800
same		N. W. N. W. qr	"	"	"	80	1600			1600
Graybill James C		Rt. E. 1/2 N. E. qr	15	17	4	25	500			500
Boekshorn George		S. E. W. 1/2 S. E. qr	15	17	4	80	1000	50		1050
Hartbittore Peter		W. 1/2 S. W. qr	15	17	4	80	1600	200		1800
Same		S. W. 1/4 N. W. qr	15	"	"	40	800			800
Hastetter Amanda J		Rt. E. 1/2 N. E. qr	15	17	4	80	1100			1100

Section No.

Congressional Township No., R.

SCALE:—Forty rods to an inch, or ten rods to a space, Congress Land, which is one mile square for a section.

Number of acres in this section, according to the UNITED STATES Survey,



County, Indiana, 1880.

Assessor's Plat-Book for _____ Township, No. _____


NAMES OF OWNERS.	Number on Plat.	DESCRIPTION.	Section.	Township.	Range.	Acres.	Hundredths.	Value of Lands.	Value of Improve-ments.	Value of Lands and Improvements.
O'Hesson John same		E 1/2 N 1/2 qr	16	17	4	80		1760	100	1860
		N 1/2 S W 1/4 N 1/2 qr	"	"	"	20		400		400
McMullen Joseph same		S. E. qr	16	17	4	160		3520	500	4020
same		S 1/2 W 1/4 N 1/2 qr	17	"	"	20		400	25	425
same		E 1/2 W 1/2 N 1/4 S W 1/4	"	"	"	10		220		220
Dickerson Benjamin A same		S. E. 1/4 S W qr	16	17	4	40		920	500	1420
		Rt W 1/2 N W 1/4 S W 1/4	"	"	"	17		340		340
Dickerson B. F. & A. Ann		E 1/2 N W 1/4 S W 1/4	16	17	4	20		400		400
Couser John		E 1/2 N W 1/2 qr	16	17	4	80		1840	200	2040
Hales R. B.		N 1/2 W 1/2 N W 1/2 qr	16	17	4	40		800	50	850
Saman Catharine		S 1/2 W 1/2 N W 1/2 qr	16	17	4	40		800	50	850
Saw John		N W 1/4 N 1/2 qr	16	17	4	40		920	30	950

Section No.

Congressional Township No., R.

SCALE:—Forty rods to an inch, or ten rods to a space, Congress Land, which is one mile square for a section.

Number of acres in this section, according to the UNITED STATES Survey,



County, Indiana, 1880.

Assessor's Plat-Book for

Township, No. _____,

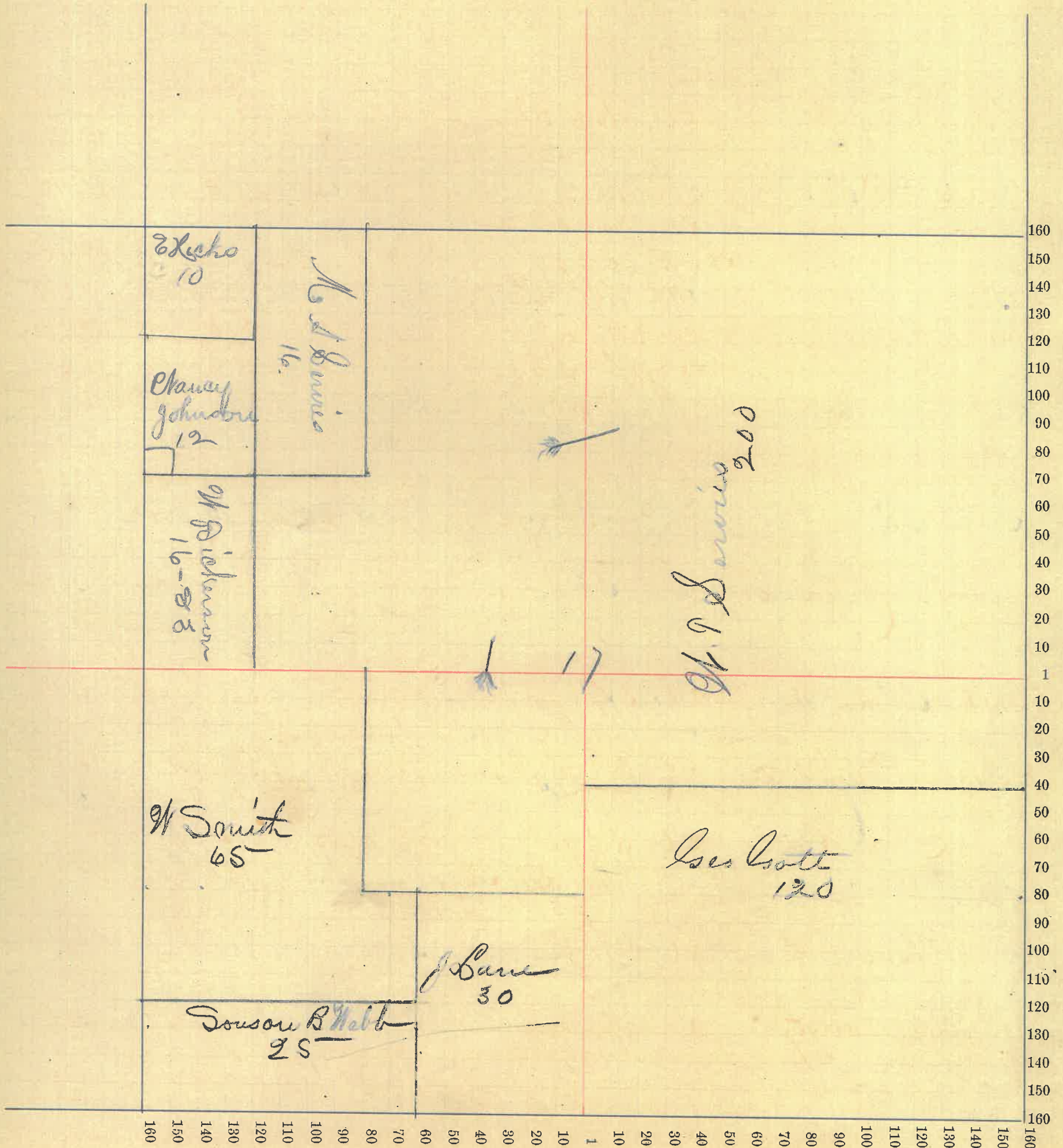
NAMES OF OWNERS.	Number on Plat.	DESCRIPTION.	Section.	Township.	Range.	Acres.	Hundredths.	Value of Lands.	Value of Improve-ments.	Value of Lands and Improvements.
Sano John		Rt. N. 1/4 S. E. q.	17	17	4	30		470	10	500
Sevies W. P.		N. 1/4 q.	17	17	4	160		3840	400	4240
Sano		Rt. E. 1/2 S. W. q.	"	"	"	29		897	50	947
Sano		Rt. W. 1/2 S. W. q.	"	"	"	7	50	160		160
Sano		W. 1/2 N. E. q.	"	"	"	40		920	50	970
Varne		Rt. S. W. q.	"	"	"	25		558	40	540
		Rt. E. 1/2 S. W. q.	"	"	"	40		768	50	838
		N. 1/4 S. E. q.	"	"	"	40		640		640
Scott George		E. 1/2 N. E. q.	17	17	4	80		1760	600	2360
Sano		Rt. W. 1/2 N. E. q.	"	"	"	25	55	880	50	930
Sevies Martin A		Rt. W. 1/2 S. W. q.	17	17	4	16		384	200	584
Abb Louisa E		Rt. S. E. q.	17	17	4	25		575	50	625
Dickerson Willett		Rt. E. 1/2 S. W. q.	17	17	4	16	83	384	100	484
Smith W. P.		Rt. S. E. q.	17	17	4	25		575	400	975
Sano		W. 1/2 E. 1/2 S. E. q.	"	"	"	40		920	100	1020
Hicks Elizabeth		Rt. S. W. q.	17	17	4	10		200		200
Johnson Nancy		Rt. W. 1/2 S. W. q.	17	17	4	12	17	276	150	426

Section No.

Congressional Township No., R.

SCALE:—Forty rods to an inch, or ten rods to a space, Congress Land, which is one mile square for a section.

Number of acres in this section, according to the UNITED STATES Survey,



County, Indiana, 1880.

Assessor's Plat-Book for _____ Township, No. _____


NAMES OF OWNERS.	Number on Plat.	DESCRIPTION.	Section.	Township.	Range.	Acres.	Hundredths.	Value of Lands.	Value of Improve-ments.	Value of Lands and Improvements.
Castetter C. W.		Rt W/2 S. W. q	18	17	4	64		1496	150	1646
Galley B. F.		Rt W/2 N. W. q	18	17	4	63	78	1528	700	2228
Hampton Minna saw		E/2 N. W. q W/2 N. E q	18	17	4	80		1920	50	1970
Hicks A. P.		W/2 S. E q	18	17	4	80		1840	200	2040
Vauclave David		E/2 S. E q	18	17	4	80		1920	600	2520
Brush Eunice saw		E/2 S. W. q Rt S. W. 1/4 S. W. q	18	17	4	78	66	1560	200	1760
Rever M. heirs		E/2 N. E q	18	17	4	80		1920	150	2070
Armstrong Henry		Rt W/2 N. W. q	18	17	4	5	37	100		100
Armstrong Eunice		N. W. cor N. W. q	18	17	4	4	60	80	150	230

Section No.

Congressional Township No., R.

SCALE:—Forty rods to an inch, or ten rods to a space, Congress Land, which is one mile square for a section.

Number of acres in this section, according to the UNITED STATES Survey,



County, Indiana, 1880.

Assessor's Plat-Book for _____ Township, No. _____

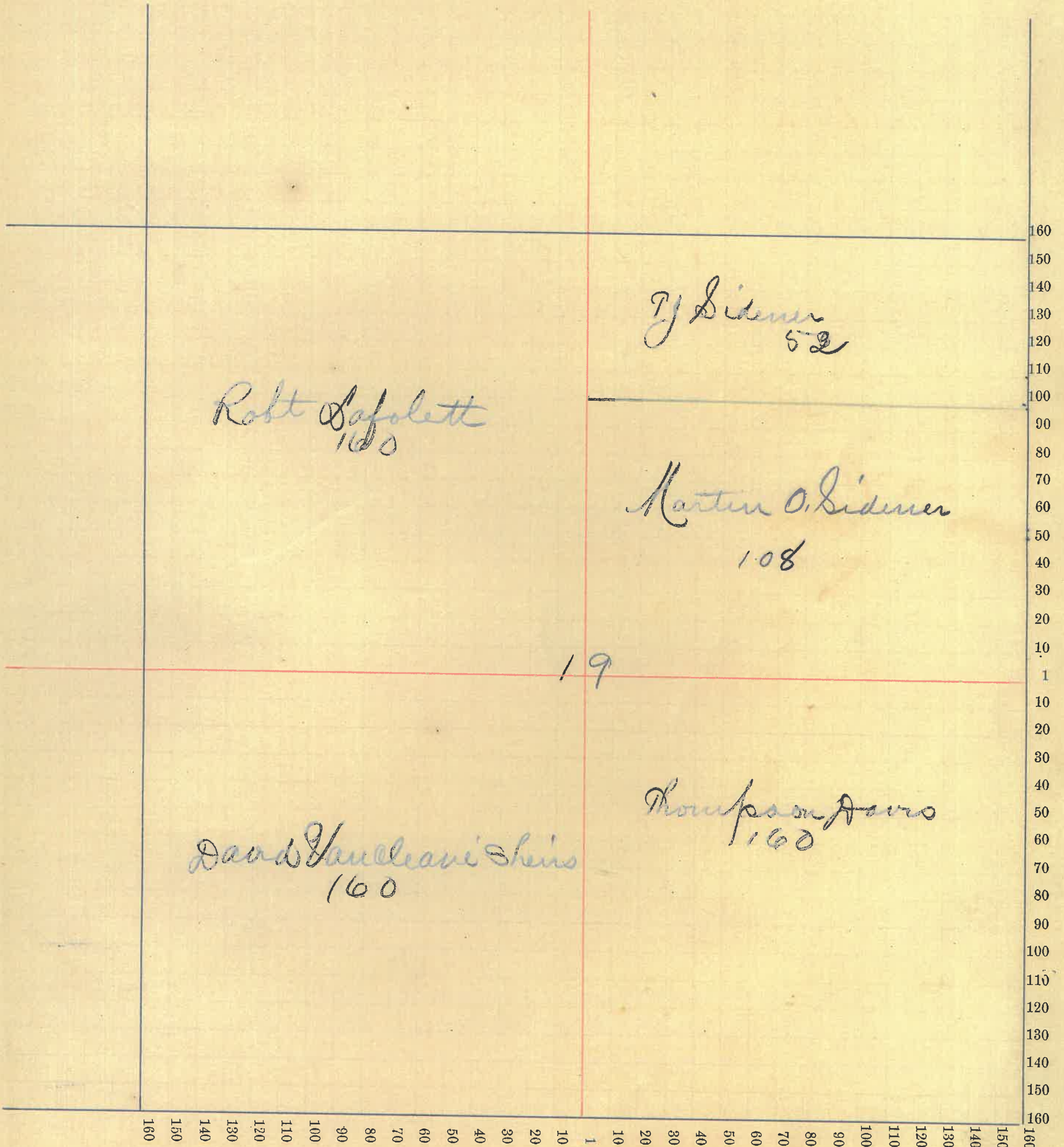
NAMES OF OWNERS.	Number on Plat.	DESCRIPTION.	Section.	Township.	Range.	Acres.	Hundredths.	Value of Lands.	Value of Improve-ments.	Value of Lands and Improvements.
Davis Thompson		No gr	19	17	4	160		3840	100	3940
Safollett Robert heirs		W. S. W. gr	19	17	4	79	50	1738	62	1800
Salus		Et. E. S. W. gr	"	"	"	79	01	1738	62	1800
Hauclave David heirs		S. E. gr	19	17	4	160		4200	200	4400
Sidener Martin D		Et. N. W. gr	19	17	4	105	27	2205	280	2485
Sidener Noah J		Et. N. W. gr	19	17	4	52	50	1190		1190

Section No.

Congressional Township No., R.

SCALE:—Forty rods to an inch, or ten rods to a space, Congress Land, which is one mile square for a section.

Number of acres in this section, according to the UNITED STATES Survey,



County, Indiana, 1880.


Assessor's Plat-Book for _____ Township, No. _____,

NAMES OF OWNERS.	Number on Plat.	DESCRIPTION.	Section.	Township.	Range.	Acres.	Hundredths.	Value of Lands.	Value of Improve-ments.	Value of Lands and Improvements.
Davis Thompson		N ¹ / ₂ N.W. qr	20	17	4	80		1920	548	2500
Carter James		E ¹ / ₂ N.W. qr	20	17	4	80		1840	200	2040
W B & J. Goodbar and		S ¹ / ₂ No qr	20	17	4	320		7680		7680
			"	"	"	160		3880		3880

Section No.

Congressional Township No., R.

SCALE:—Forty rods to an inch, or ten rods to a space, Congress Land, which is one mile square for a section.
Number of acres in this section, according to the UNITED STATES Survey,



40

County, Indiana, 1880.


Assessor's Plat-Book for _____ Township, No. _____

NAMES OF OWNERS.	Number on Plat.	DESCRIPTION.	Section.	Township.	Range.	Acres.	Hundredths.	Value of Lands.	Value of Improve-ments.	Value of Lands and Improvements.
Johnson Margaret Same		E. N. W. qr W. side N. E. qr	21	17	4	106	66	2438	250	2688 138
Johnson George Same		E. N. W. N. W. qr E. N. W. N. E. qr	21	17	4	53	34	1200	100	1300 300
Goodbar Harvey Same		W. S. E. qr S. W. qr	21	17	4	79	80	1995		1995 4000
Francis George Same		E. N. E. qr	21	17	4	140		3080	150	3230
Ashby, T. D.		E. S. E. qr	21	17	4	80		1920	80	2000

Section No.

Congressional Township No., R.

SCALE:—Forty rods to an inch, or ten rods to a space, Congress Land, which is one mile square for a section.
Number of acres in this section, according to the UNITED STATES Survey,



42

County, Indiana, 1880.

Assessor's Plat-Book for _____ Township, No. _____,


NAMES OF OWNERS.	Number on Plat.	DESCRIPTION.	Section.	Township.	Range.	Acres.	Hundredths.	Value of Lands.	Value of Improve-ments.	Value of Lands and Improvements.
Ashby R.S.		E 1/2 S.W. qr	22	17	4	80	1760			1760
same		N 1/4 S.E. qr	"	"	"	40	800			800
same		Rt W 1/2 S.E. qr	"	"	"	72.50	1656	300		1956
Ashby, P.V.		W 1/2 S.W. qr	22	17	4	80	1920	50		2000
Goodbar Henry B		E 1/2 N.W. qr	22	17	4	80	1840			1840
Beckathorn George		W 1/2 N.E. qr	22	17	4	80	1600	50		1650
		Rt W 1/2 S.E. qr	"	"	"	7.25	126	500		626
Kastetter Amanda J		S E 1/4 S.E. qr	22	17	4	40	960			960
Kesler Benjamin		E 1/2 N.E. qr	22	17	4	80	1600			1600
Soader James B		W 1/2 N.W.	22	17	4	80	1760	40		1800

Section No.

Congressional Township No., R.

SCALE:—Forty rods to an inch, or ten rods to a space, Congress Land, which is one mile square for a section.

Number of acres in this section, according to the UNITED STATES Survey,



County, Indiana, 1880.

Assessor's Plat-Book for

Township, No. _____


NAMES OF OWNERS.	Number on Plat.	DESCRIPTION.	Section.	Township.	Range.	Acres.	Hundredths.	Value of Lands.	Value of Improve-ments.	Value of Lands and Improve-ments.
Donhau Isabel Same		S. E. 1/4 S. W. 1/4 gr Rt. N. E. 1/4 S. W. 1/4 gr	23	17	4	40		1000	150	1150
			"	"	"	10		250		250
Smalley Alfred Same		Rt. S. E. gr Rt. S. W. gr	23	17	4	46		1380	150	1530
			"	"	"	70		1750		1920
Hoodbar H. J. A.		A. M. gr	23	17	4	160		4160	200	4360
Craybill A. J.		W. 1/2 W. 1/2 S. W. 1/4 gr	23	17	4	40		880	150	1030
Harrison D. B. Same		S. W. cor. S. E. gr Rt. N. E. gr	23	17	4	40		1100	50	1150
			"	"	"	10		280		280
Honey M. M. Same Same		N. E. 1/4 N. E. gr Rt. W. 1/2 N. E. gr Rt. S. E. 1/4 N. E. gr	23	17	4	40		1100		1100
			"	"	"	20		525		525
			"	"	"	650		200		200
Harrison Allen Same		Rt. N. E. gr Rt. S. E. 1/2 S. E. gr	23	17	4	14	20	392		392
			"	"	"	2	70	84		84
Hoor James W. Same		Rt. W. 1/2 N. E. gr " S. E. 1/2 N. E. gr	23	17	4	13		325	200	525
			"	"	"	12		300		300
Mangus D. W. Same		Rt. W. 1/2 S. E. gr Rt. S. E. 1/2 S. E. gr	23	17	4	50		1250	200	1450
			"	"	"	1		25		25
Brookshue Brookshue		Rt. S. E. gr Rt. S. E. gr	23	17	4	50	25	1274	200	1474
			"	"	"	10	5	250		250

Section No.

Congressional Township No., R.

SCALE:—Forty rods to an inch, or ten rods to a space, Congress Land, which is one mile square for a section.

Number of acres in this section, according to the UNITED STATES Survey,



County, Indiana, 1880.

Assessor's Plat-Book for

Township, No. _____,

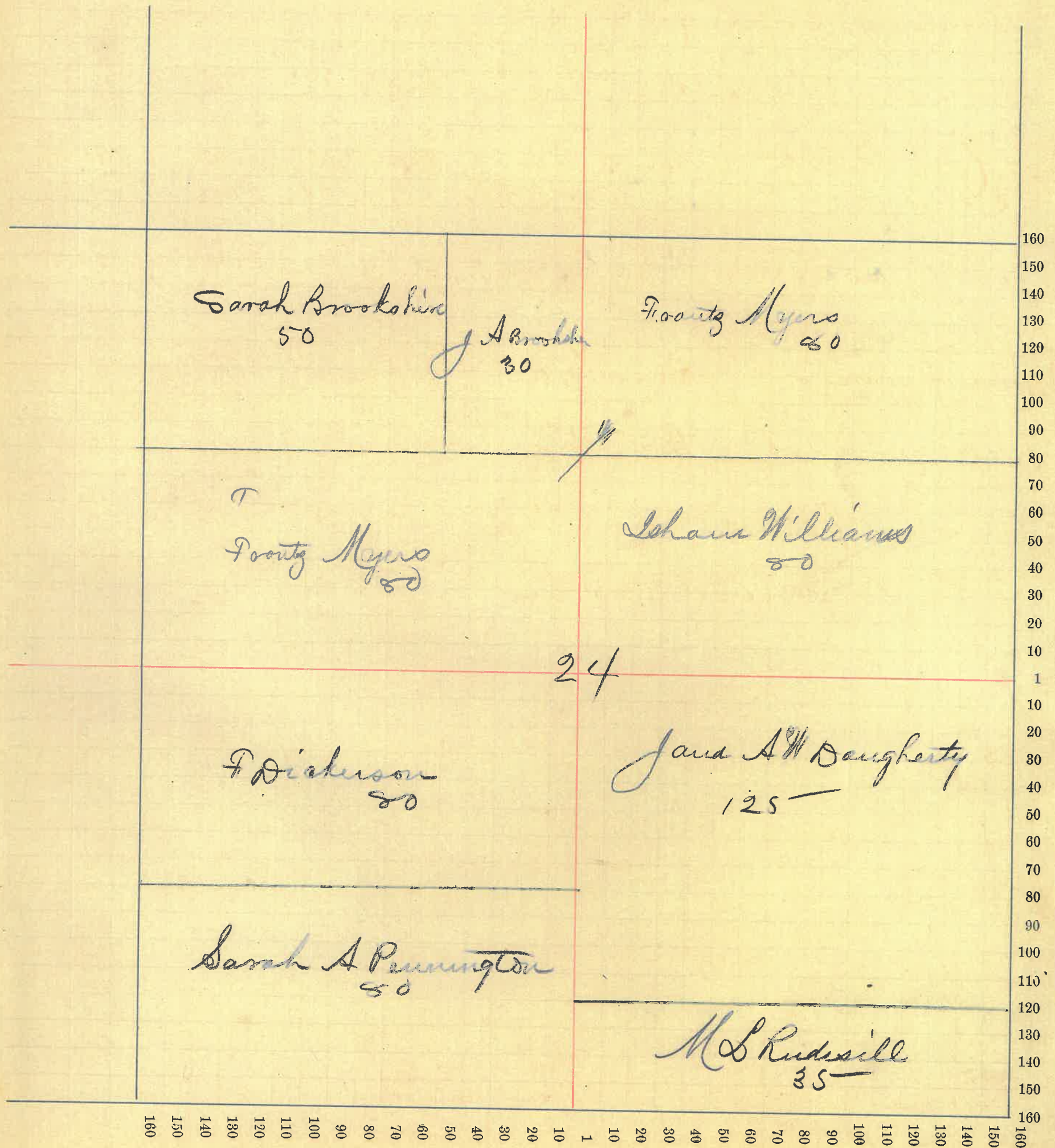
NAMES OF OWNERS.	Number on Plat.	DESCRIPTION.	Section.	Township.	Range.	Acres.	Hundredths.	Value of Lands.	Value of Improve-ments.	Value of Lands and Improve-ments.
Brookshire Sarah		NE 1/2 S 1/2 qr	24	17	4	50		1250		1250
Brookshire John A		SE 1/2 S 1/2 qr	24	17	4	30		750		750
Myers Francis Same		E 1/2 S 1/2 qr	24	17	4	50		2000		2000
		W 1/2 S 1/2 qr	"	"	"	50		2400		2400
Williams Isham		E 1/2 N 1/2 qr	24	17	4	50		2400	1100	2500
Daugherty A. W. and Josiah		Rt. N 1/2 qr	24	17	4	125		4000	150	4150
Dickerson Floyd		W 1/2 S 1/2 qr	24	17	4	50		2240	200	2440
Russell M. S.		E side N 1/2 qr	24	17	4	35		840		840
Pennington Sarah A		E 1/2 S 1/2 qr	24	17	4	50		2240		2240

Section No.

Congressional Township No., R.

SCALE:—Forty rods to an inch, or ten rods to a space, Congress Land, which is one mile square for a section.

Number of acres in this section, according to the UNITED STATES Survey,



County, Indiana, 1880.


Assessor's Plat-Book for _____ Township, No. _____,

NAMES OF OWNERS.	Number on Plat.	DESCRIPTION.	Section.	Township.	Range.	Acres.	Hundredths.	Value of Lands.	Value of Improve-ments.	Value of Lands and Improve-ments.
Young Alfred D		1/2 S.W. qr	25	17	4	80		2000	700	2700
Britts James A		N.W. qr	25	17	4	160		3840	100	3940
Britts Elizabeth		N.E. qr	25	17	4	160		3600	760	3870
Bymaster D ^{rs} J		E/2 S.E. qr	25	17	4	80		1840	100	1940
Stover Samuel Dams		W/2 S.E. qr	25	17	4	80		2000	400	2400
		E/2 S.W. qr	"	"	"	80		2000	100	2100

Section No.

Congressional Township No., R.

SCALE:—Forty rods to an inch, or ten rods to a space, Congress Land, which is one mile square for a section.
Number of acres in this section, according to the UNITED STATES Survey,



50

County, Indiana, 1880.

Assessor's Plat-Book for _____ Township, No. _____,

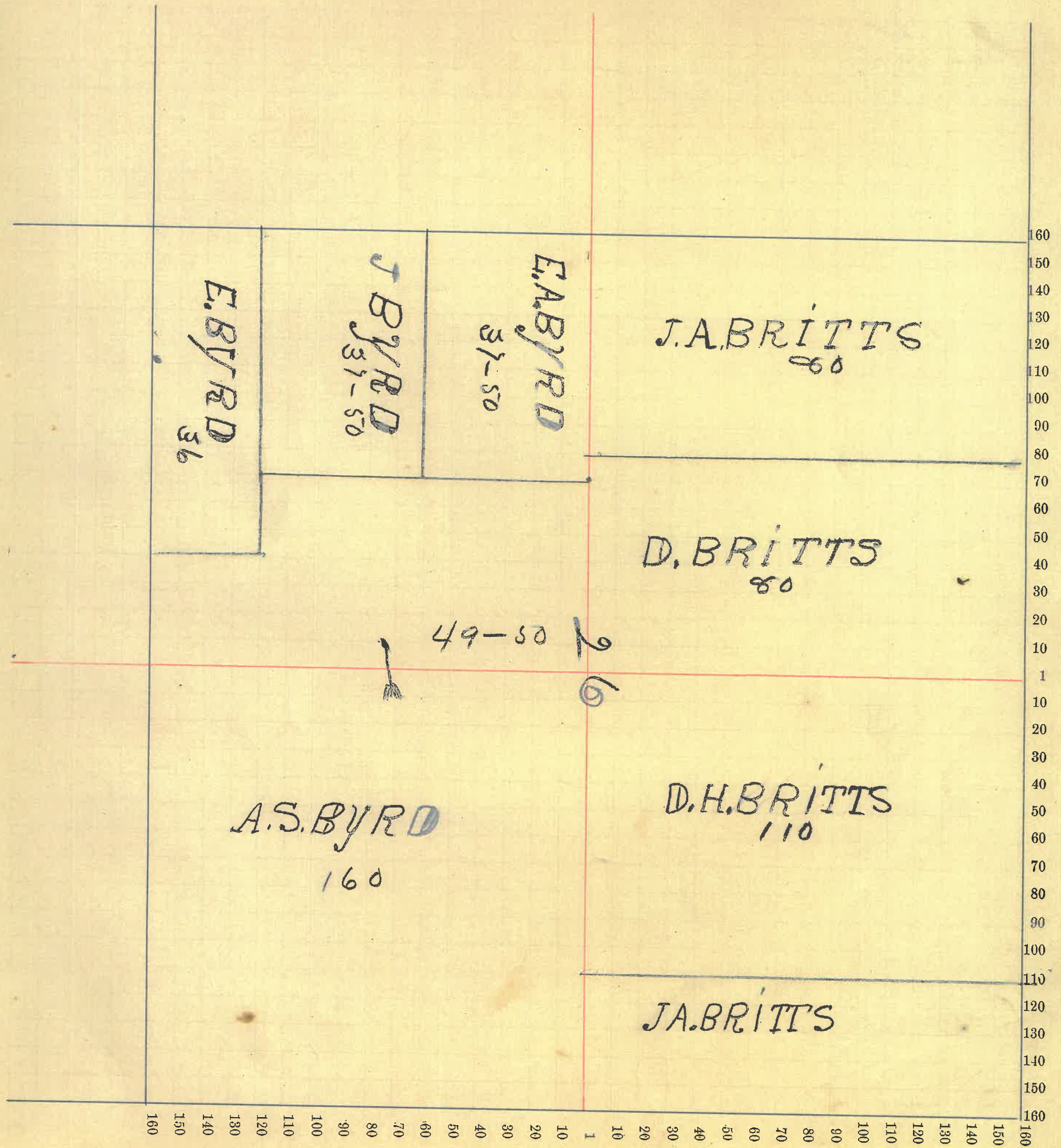
NAMES OF OWNERS.	Number on Plat.	DESCRIPTION.	Section.	Township.	Range.	Acres.	Hundredths.	Value of Lands.	Value of Improve-ments.	Value of Lands and Improvements.
<i>J Britts gas A</i>		<i>W. 1/2 A. W. qtr</i>	<i>26</i>	<i>17</i>	<i>4</i>	<i>80</i>				

Section No.

Congressional Township No., R.

SCALE:—Forty rods to an inch, or ten rods to a space, Congress Land, which is one mile square for a section.

Number of acres in this section, according to the UNITED STATES Survey,



52

Section No.

Congressional Township No., R.

SCALE:—Forty rods to an inch, or ten rods to a space, Congress Land, which is one mile square for a section.
Number of acres in this section, according to the UNITED STATES Survey,




Section No.

Congressional Township No., R.

SCALE:—Forty rods to an inch, or ten rods to a space, Congress Land, which is one mile square for a section.

Number of acres in this section, according to the UNITED STATES Survey;

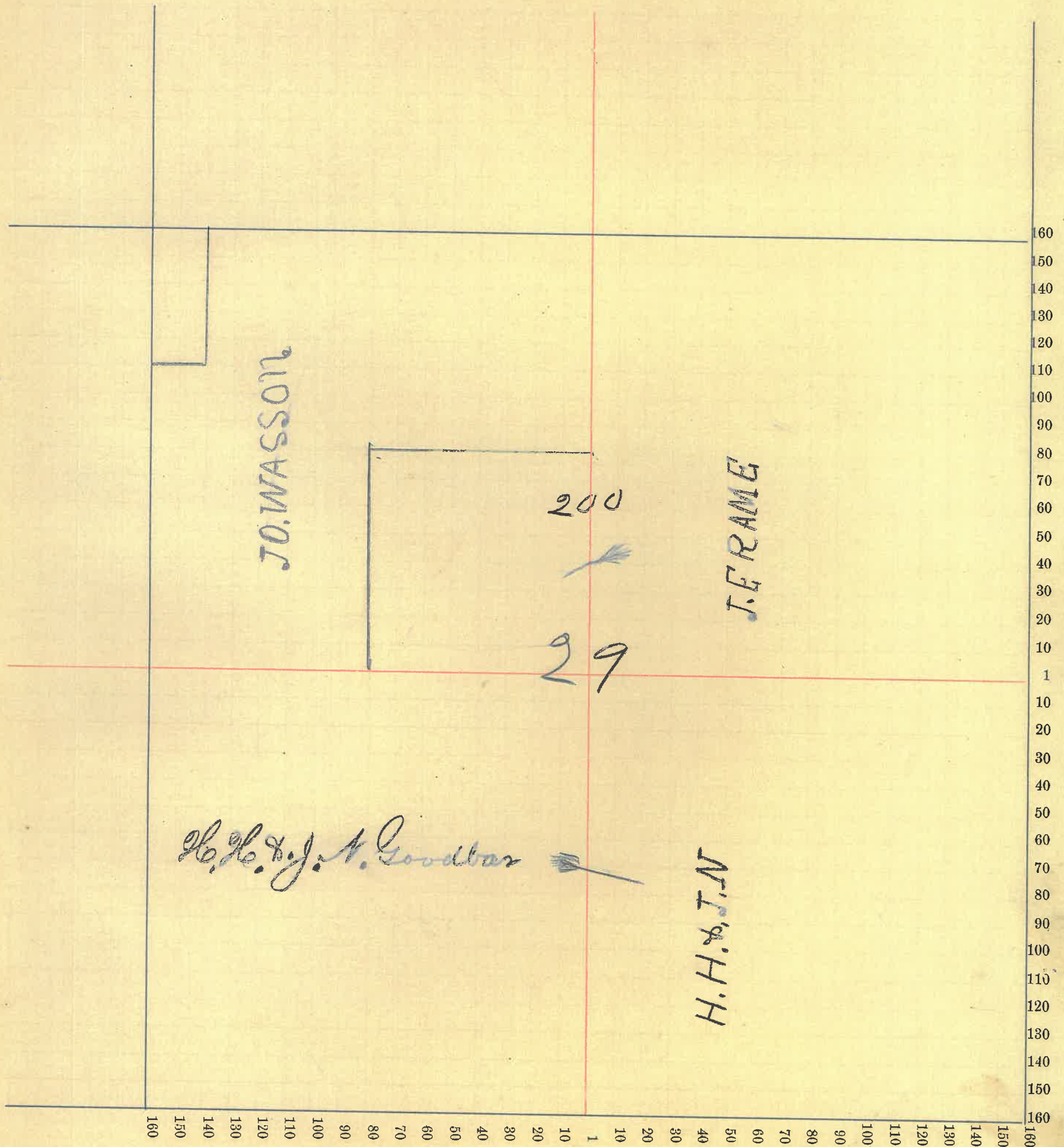


Section No.

Congressional Township No., R.

SCALE:—Forty rods to an inch, or ten rods to a space, Congress Land, which is one mile square for a section.

Number of acres in this section, according to the UNITED STATES Survey,

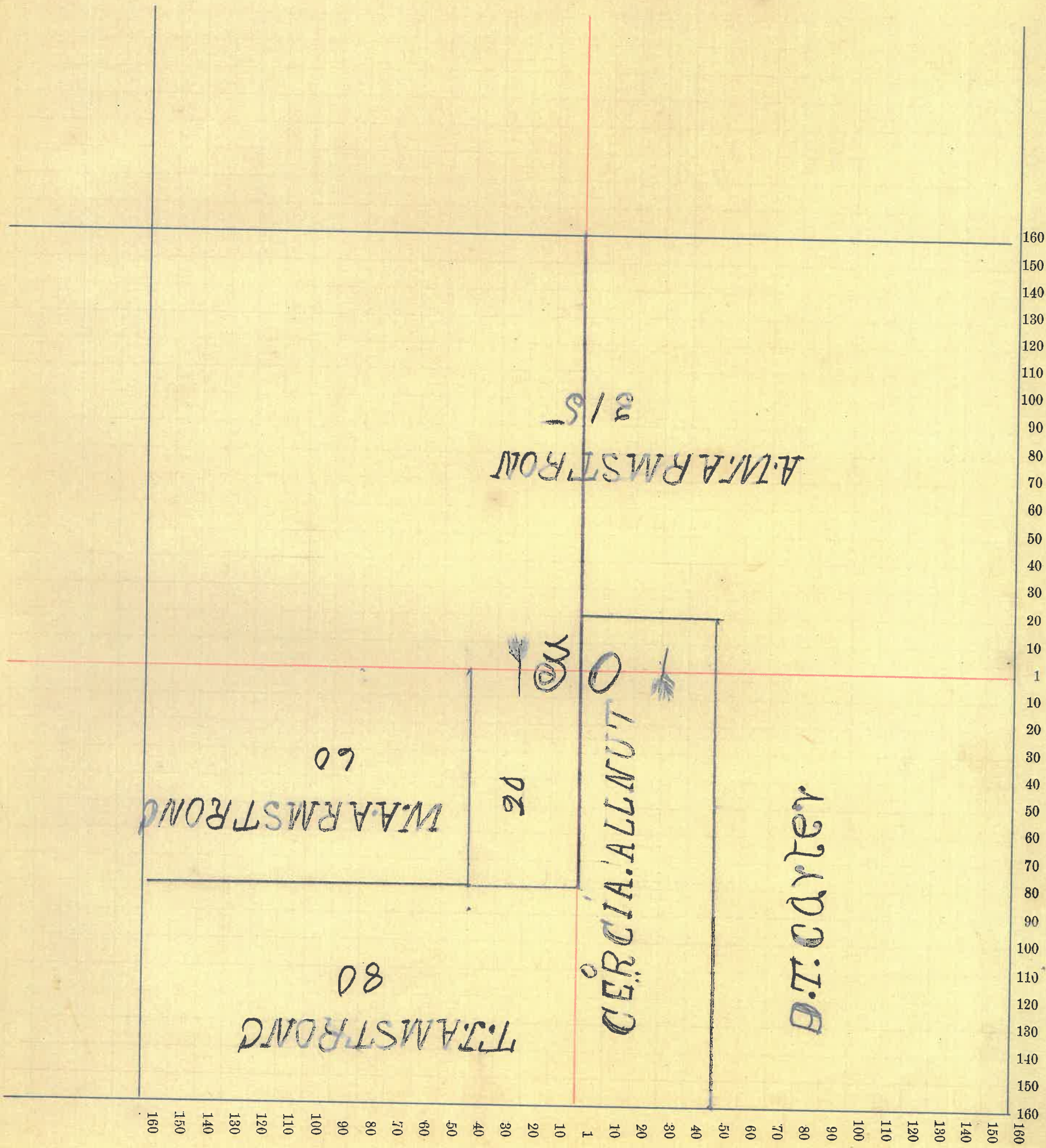


Section No.

Congressional Township No., R.

SCALE:—Forty rods to an inch, or ten rods to a space, Congress Land, which is one mile square for a section.

Number of acres in this section, according to the UNITED STATES Survey,

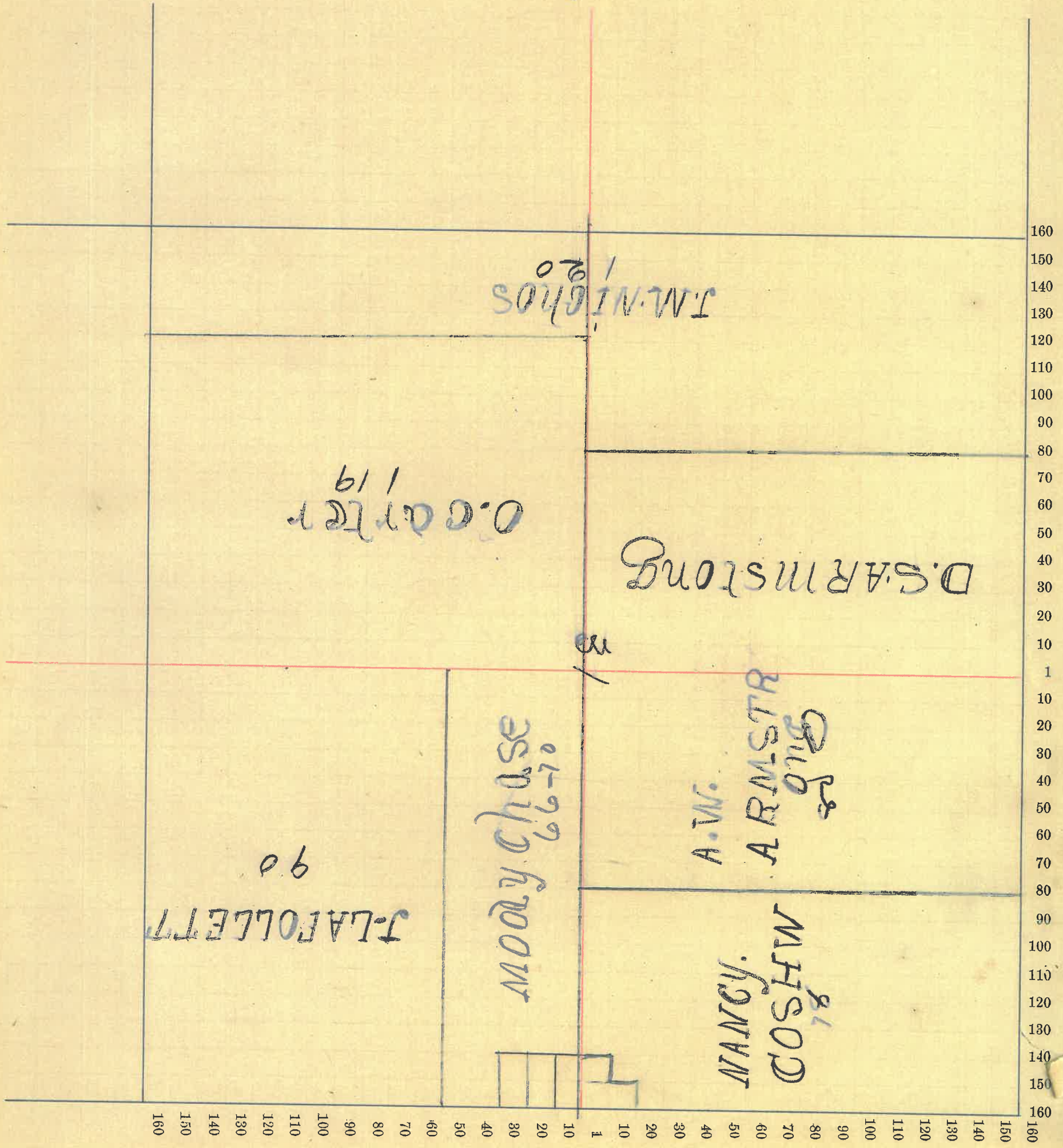


56

Section No. _____

Congressional Township No. _____, R. _____

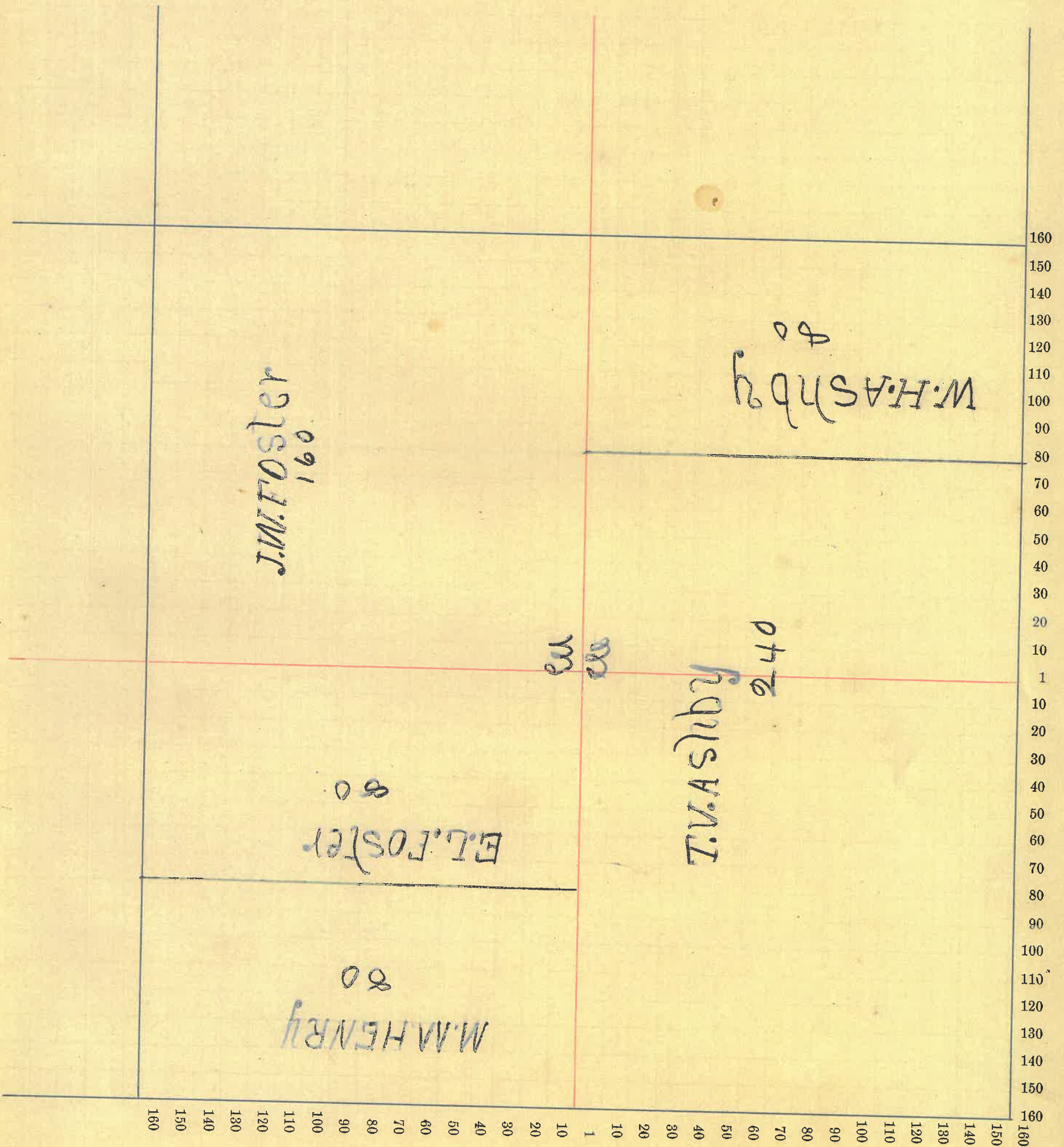
SCALE:—Forty rods to an inch, or ten rods to a space, Congress Land, which is one mile square for a section.
Number of acres in this section, according to the UNITED STATES Survey, _____



Section No.

Congressional Township No., R.

SCALE:—Forty rods to an inch, or ten rods to a space, Congress Land, which is one mile square for a section.
Number of acres in this section, according to the UNITED STATES Survey,

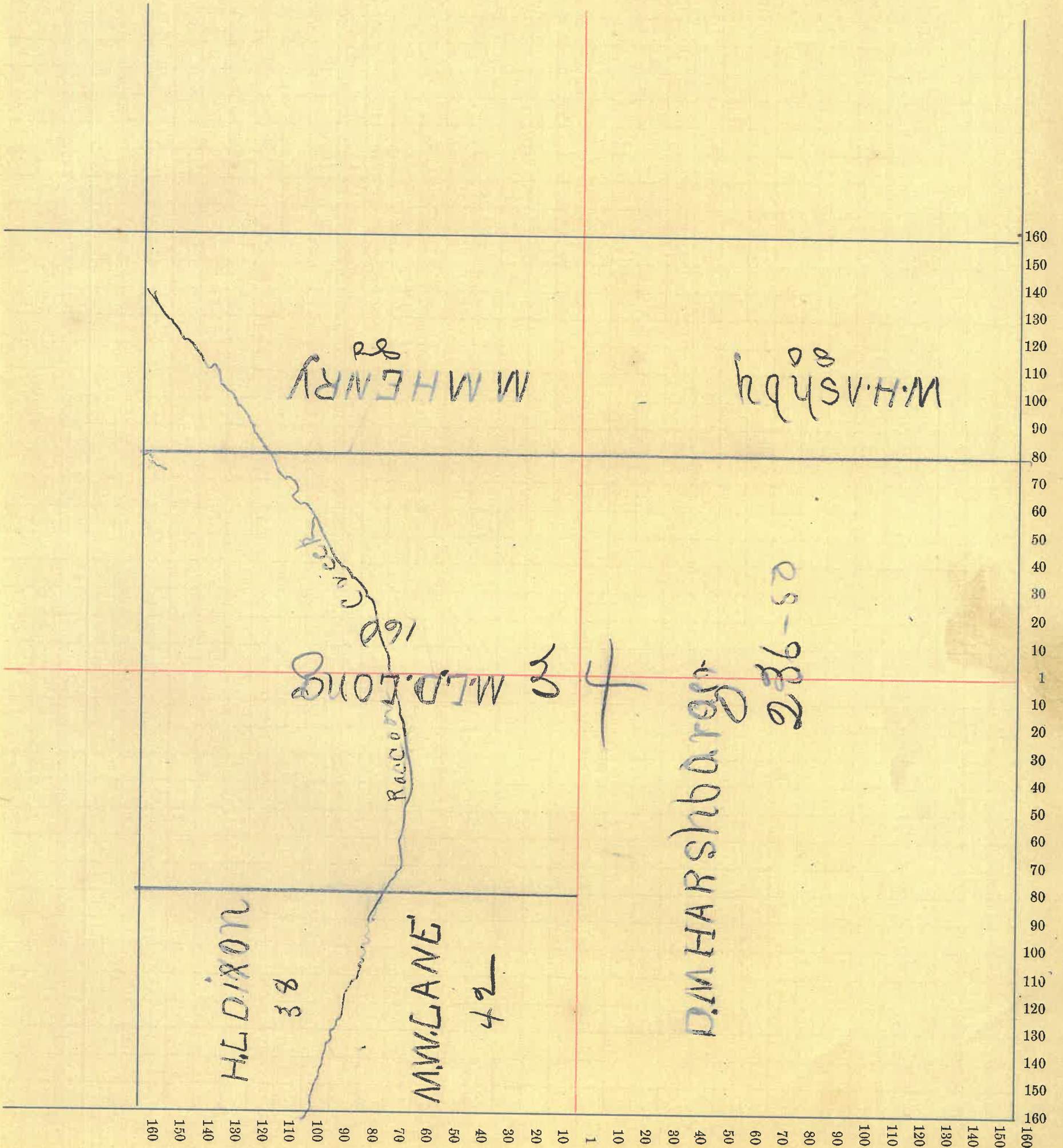


Section No.

Congressional Township No., R.

SCALE:—Forty rods to an inch, or ten rods to a space, Congress Land, which is one mile square for a section.

Number of acres in this section, according to the UNITED STATES Survey,



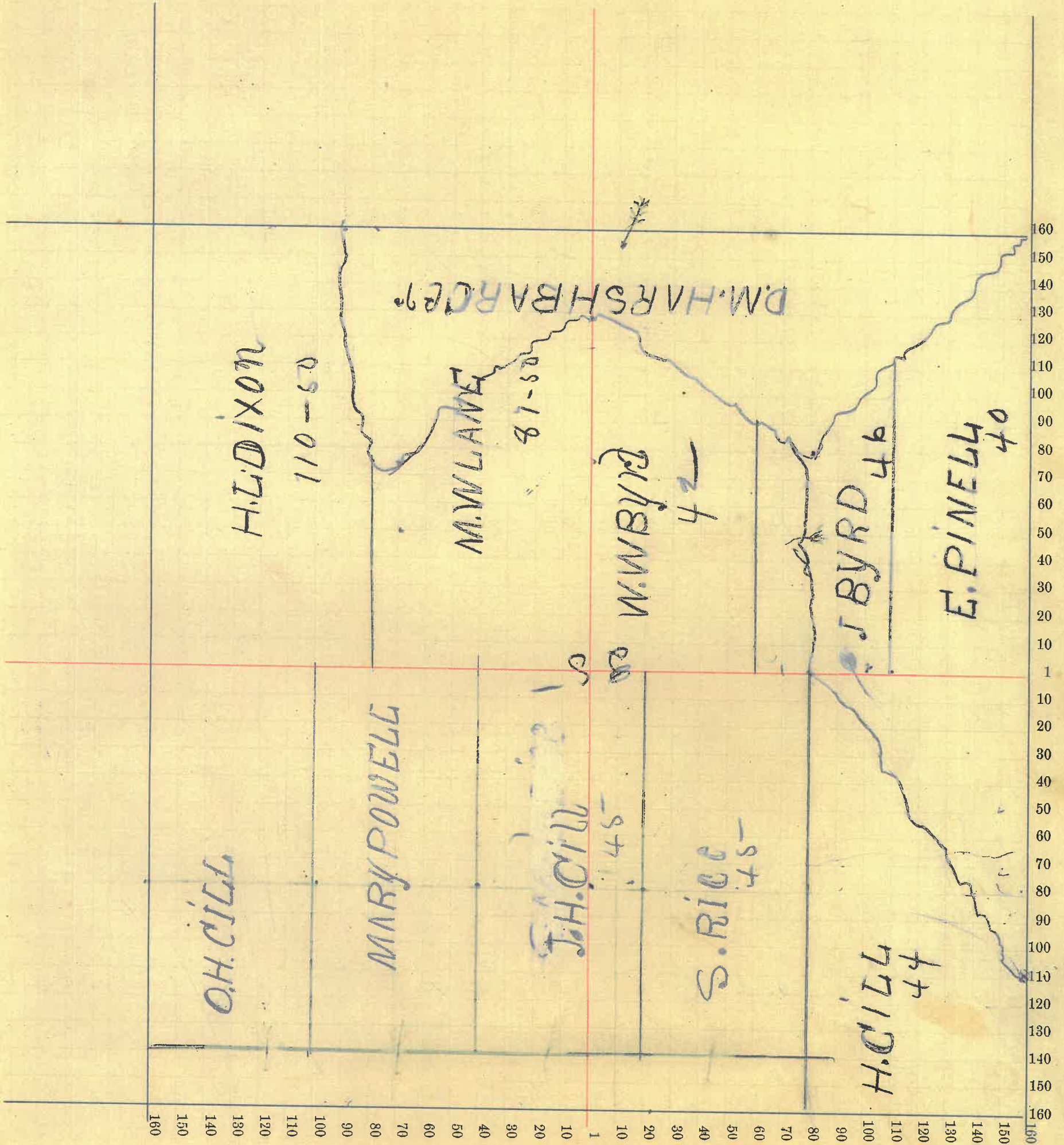
60

Section No.

Congressional Township No., R.

SCALE:—Forty rods to an inch, or ten rods to a space, Congress Land, which is one mile square for a section.

Number of acres in this section, according to the UNITED STATES Survey,



Section No.

Congressional Township No., R.

SCALE:—Forty rods to an inch, or ten rods to a space, Congress Land, which is one mile square for a section.

Number of acres in this section, according to the UNITED STATES Survey,

