

ASSESSOR'S PLAT BOOK.

Scott

Township

County

1886

Assessor's Plat Book
Scott Township
Montgomery County,
Indiana

1886

Last Name	First Name	Page	Notes
Allen	Stephen	15, 16	
Alnut	George A	70, 71	
Alnut	George and Ann	87, 89	
Armstrong	David S	70, 71, 72, 73, 74	
Armstrong	Eliza J	70, 71, 72, 73, 74	
Armstrong	Elton L	70, 71	
Armstrong	Eunice	45, 46	
Armstrong	Eunice D	17, 18, 19	
Armstrong	H C	45, 46	
Armstrong	Henry C	17, 18, 19	
Armstrong	Thomas J	70, 71	
Armstrong	W A	70, 71	
Arnold	Daniel	4, 6, 29, 30, 31, 32, 33	
Arnold	David	4, 5, 6	
Arnold	John B	30	
Ashby	Robert L	53, 54	
Ashby	Thompson V	51, 52, 53, 54, 55, 56, 79, 80	
Ashby	W H	81, 82, 83	
Ashby	William H	65, 66, 67	
Barnes	Thomas B	87, 88, 89	
Bell	Haze	36	
Bell	James	34, 35	
Bell	Jane	36	
Bell	Taylor	36	
Bradley	Geo W "etal"	1, 3	
Bradley	Leroy	1, 3	
Britts	David H	61, 62	
Britts	Elizabeth	59, 60	
Britts	James A	59, 60, 61, 62	
Britts	James H	59, 60	
Brookshire	John A	55, 56, 57, 58	
Brookshire	Sarah H	55, 56	
Brookshire	Sarah M	57, 58	
Brown	Franklin P	15, 16	
Brush	Eunice	45, 46	
Burgess	John W	17, 18, 19	
Busenbark	Daniel	20, 21, 22	
Busenbark	W W	20, 22	
Buser	Sarah E	13, 14	
Buser	Wm H	12	
Bymaster	David	59, 60	
Bymaster	John	59, 60	
Byrd	Abram S	61, 62	
Byrd	Elizabeth A	61, 62	
Byrd	James H	61, 62	
Calhan	John and M	23, 24	
Caplinger	James	15, 16	
Carter	Artimiria	74	
Carter	D T	70, 71	
Carter	Elizabeth M	72, 73, 74	
Carter	James M	49, 50	
cemetery		51, 52, 82, 83, 89,	
church		33, 82, 83	
Clahan	Patrick	25	
Clark	Thomas	13, 14	
Coshon	Rebecca	75, 76, 77	
Davis	Hannah M	5	
Davis	Lucy	49, 50	
Davis	Mary E	4, 5, 6	
Davis	Sarah E	4, 5, 6	
Davis	William F	47, 48	
Davis	William W	49, 50	
Demert	Francis W and Pheobe	15, 16	
Dickerson	B F and A	41, 42	
Dickerson	Benj F	41, 42	
Dickerson	Floyd	57, 58	
Dickerson	Willett	43, 44	
Dixon	C M	81, 82, 83	
Dixon	Catharine	81, 82, 83, 84, 85, 86	
Dixon	James	85	
Doherty	A W and Josiah	57, 58	
Doherty	W W	84, 85, 86, 87, 88, 89	
Durham	Isabel	55, 56	
Everson	Thomas	37, 38	
Forgy	Samuel P	4, 5, 6, 7, 8, 9	
Foster	Elizabeth L	78, 79, 80	
Foster	J W and E G	79	
Foster	James	78, 79	
Foster	James H	75, 76, 77	
Foster	James W	80	

Foster	Samuel W and J N	57, 58	
Frame	John	68, 69	
Frame	Marcus W	29, 30, 31	
Frame	Mary F	47, 48	
Frame	William R	47, 48	
Frantz	John F	34, 35, 36, 37, 38	
Frantz	Mathias	1, 2, 3, 29, 30, 31, 32, 33, 37, 38	
Fullen	Susan L	84, 86	
Fulton	Mahala	20, 22	
Funk	Lucretia A	73	
Gailey	Leonard F	45, 46	
Gailey	William L	15, 16	
Gill	Joe	87, 88	estate
Gill	V	85	
Gill	Valarrda	87, 89	
Goodbar	Charles G	76	
Goodbar	Dickerson	1, 2, 3	
Goodbar	H H and J N	37, 38, 49, 50, 55, 56, 63, 64, 65, 66, 67, 68, 69, 75, 77	
Goodbar	Harney	51, 52	heirs
Goodbar	Harney	65, 67	heirs
Goodbar	Harvey	65, 66, 67	heirs
Goodbar	Henry	53, 54	
Goodbar	John H	34, 35, 36	
Goodbar	L	65, 67	guardian
Goodbar	Wm N	66	
Gott	Geo	43, 44	
Gott	William H	23, 24	heirs
Gott	Wm B	21	
Gott	Wm S	25	heirs
Gravel Road		36	
Graybill	A	28	
Graybill	Josephus	26, 27, 28	
Graybill	Lydia	29, 30, 31, 37, 38	
Graybill	Samuel	32, 33	
Graybill	Samuel C	26, 27, 28, 29, 30, 31, 37, 38, 39, 40	
Graybill	Samuel F	34, 35, 36	
Graybill	Wm R	1, 2, 3	
Grider	Wm H	10, 11, 12, 13, 14, 21	
Hampton	William F	45, 46	
Harrison	Allen	55, 56	
Harrison	David B	55, 56	
Harshbarger	Daniel M	63, 64	
Harshbarger	David M	81, 82, 83, 84, 85, 86	
Harshbarger	J M	85	
Harshbarger	Jacob M	32, 33	
Harshbarger	Mary A	1, 2, 3	
Harshbarger	Samuel	87, 88, 89	
Heckathorn	George	39, 40, 53, 54	
Hendricks	Albert	74	
Hendrix	Albert	72	
Henry	Martin M	37, 38, 55, 56, 78, 79, 80, 81, 82, 83	
Herr	Abbie J	47, 48	
Hicks	Asbury T	45, 46	
Hicks	Elisebeth	43, 44	
Hicks	John A	20, 21	
Hicks	Mary F	47, 48	
Higgins	Clarica	68, 69	
Himes	Catharine	7, 8, 9	
Himes	Daniel	32, 33	
Himes	Jacob	7, 8, 9	
Hostetter	Amanda J	37, 38, 39, 40, 63, 64	
Hostetter	Beniah	63, 64, 65, 66, 67	heirs
Hostetter	Daniel H	39, 40, 63, 64	
Hyten	Wm H	75, 76, 77	
Johnson	A W	28	
Johnson	Ambrose W	26	
Johnson	George	51, 52	
Johnson	Margrett	51, 52	
Johnson	Mary A	43, 44	
Johnson	Mary E	70, 71, 75, 76, 77	
Johnson	Nancy	43, 44	
Johnson	Susannah M	27	
Johnson	Theodore	15, 16	
Johnson	Thomas B	13, 14, 20, 22	
Johnson	William	41, 42	
Kesler	Benj	53, 54	
Kesler	Benjamin	1, 2, 3, 32, 33, 39, 40	
Kesler	John M	4, 5	
Kesler	Nathan	7, 8, 9	
Kyles	S F	88	
Lafollett	Geo W	47, 48	
Lafollett	Robert E	72, 73	
Lafollette	Geo W	75, 76, 77	
Lafollette	James U	72, 73, 74	
Lafollette	Jos F	75	
Landers	Mary	45, 46	
Landers	Mary F	47, 48	
Lane	John	23, 24, 41, 42, 43, 44	
Lane	Michael	81, 82, 83, 84, 85, 86	
Lawrence	Martha A	15, 16	

Lewellen	Susan L	85	
Lidikay	J and C	4, 6	
Lidikay	Jacob E	26, 27, 28, 29, 30, 31	
Long	James C	84, 85, 86, 87, 89	
Long	M L D	81, 82, 83	
M E Church		16	
Mangus	David H	26, 27, 28	
Martin	Francis A	20, 21, 22	
Martin	Mary A	25	
Martin	William H	23, 24, 25	
Mcclane	G W	23, 24	
McLane	George	25	
McMullen	Joseph	41, 42	
Mercer	Ephram	23, 24, 25	
Miller	Lewis	15, 16	
Mills	George Lewis	7, 8, 9	
Minnick	John	32, 33	
Myres	Frantz	34, 35, 26, 57, 58	
Myres	Sarah C	34, 35	
Myres	Sarah O	36	
Nichols	James M	72, 73, 74, 75, 76, 77	
Noble	Thomas	47, 48	
Noland	Mary A	87, 88, 89	
OComer	John Sr	41, 42	
OHerron	John	41, 42	
Olham	Patrick	23, 24	
Oliver	Caroline and Wm W	15, 16	
Peffley	David	63, 64	
Pinnell	Elizabeth	84, 85, 86	
Purnell	Elizabeth A	61, 62	
Quinley	Francis J	75, 76, 77	
Redding	Lavina S	85	
Reeves	M F	45, 46	
Riggle	Henry	15, 16	
RR		33	
Rudisill	Martin L	57, 58	
school house		21, 22, 24, 30, 31, 44, 56, 89	
Seaman	Nancy A	20, 22	
Servies	Charles M and Maggie Harney Servies	20, 21, 22	
Servies	Henry D	20, 21, 22	
Servies	James H	20, 21, 22, 25	
Servies	Martin A	43, 44	
Servies	W T and J H	23, 24	
Servies	Wm T	20, 21, 22, 43, 44	
Shackeford	Eliza	87, 88	
Shackeford	Eliza J	89	
Shackeford	Thomas M	84, 85, 86	
Skelton	Rebeca	10, 11, 12	
Smalley	Alfred	55, 56	
Smalley	Francis E and Riley	87, 88, 89	
Smalley	John A	55, 56	
Smith	E (Mrs)	45, 46	
Smith	Jesse M	45, 46, 47, 48	
Smith	John	41, 42	
Smith	John D "etal"	47, 48	
Smith	Wm H	43, 44	
Smithson	E M	75, 76, 77	
Spencer	Stanford	17, 18, 19	
Srader	James H	51, 52, 53, 54	
Srader	M E	13, 14	
Staughn	John W	72, 73, 74	
Stover	Geo L	88	
Stover	Samuel	59, 60, 87, 88, 89	
Swindler	William	17, 18, 19, 20, 21, 22	
Vancleave	Daniel Jr	45, 46	
Vancleave	Daniel Sr	47, 48	
Vancleave	Gidion W	17, 18, 19	
Vancleave	Sarah A	19	
Vancleave	Simion	17, 18, 19	
Warbritton	A J and G W	39, 40	
Warbritton	Cynthia and Mahala	39, 40	
Warbritton	Daniel	39, 40	
Warbritton	Samuel V	15, 16	
Wasson	John C	68, 69	
Wasson	Joseph	68, 69	
Watkins	J M	7, 8, 9, 10, 11, 12	
Watkins	Louis E	11	
Watkins	Marcia	10, 12	
Watkins	Phebe A	7, 8, 9	
Watkins	Roscoe B	11	
Welsh	Pat	82, 83	
Welsh		85	
White	Israel H	10, 11, 12	
White	John B	20, 21, 22	
White	Wm S	10, 11, 12, 23, 24, 25, 26, 27, 28	
Young	Alfred D	59, 60, 87, 88, 89	
Young	James F	88	

6	5	4	3	2	1
7	8	9	10	11	12
13	14	15	16	17	18
19	20	21	22	23	24
25	26	27	28	29	30
31	32	33	34	35	36

77. A

We have on file
a sample leaf and
full description of this
BOOK.
When you wish a
duplicate order by this
NUMBER.

Indlanapolis, Ind.

75 2/6
45 0

25 2 8 2
0 2 6
0 9 1

Montgomery County Indiana

Scott Township No 5

		Acres	Value	Value	Value
Tickerson George	Part NW	1 17 1/2	76 75	1900	800 2700
Mr R Graybill	PT NE 4	1 17 1/2	31 52	850	200 1050
do	E 1/4 NW 4	"	76 1/2	1900	200 2100
do	PT NW SE 4	"	53 1/2		
do	" E 2 SW 4	"	6 1/2	1225	200 1625
Henry A Hershberger	PT NW NE 4	1 17 1/2	41 25		
do	NE 4 NE 4	"	1 0	2000	2000
do	PT SE 4 NE 4	"	36	900	900
do	PT SE 4	"	55 1/2	2100	2100
Benjamin Kester	PT NW SE 4	1 17 1/2	20	400	400
Mathias Fritz	NW SW 4	1 17 1/2	80	1900	1900
Leroy Bradley	PT E 2 SW 4	1 17 1/2	56 1/4	1250	310 1600
Geo W Bradley	" E 2 SW 4	"	19 5/8	490	160 590
			62 1/4 3/4		
				15195	1570 17065

2228
 1000
 5228 0130
 2293
 5425

1950
 700
 2650

2160

2160
 970
 0130

1238
 132

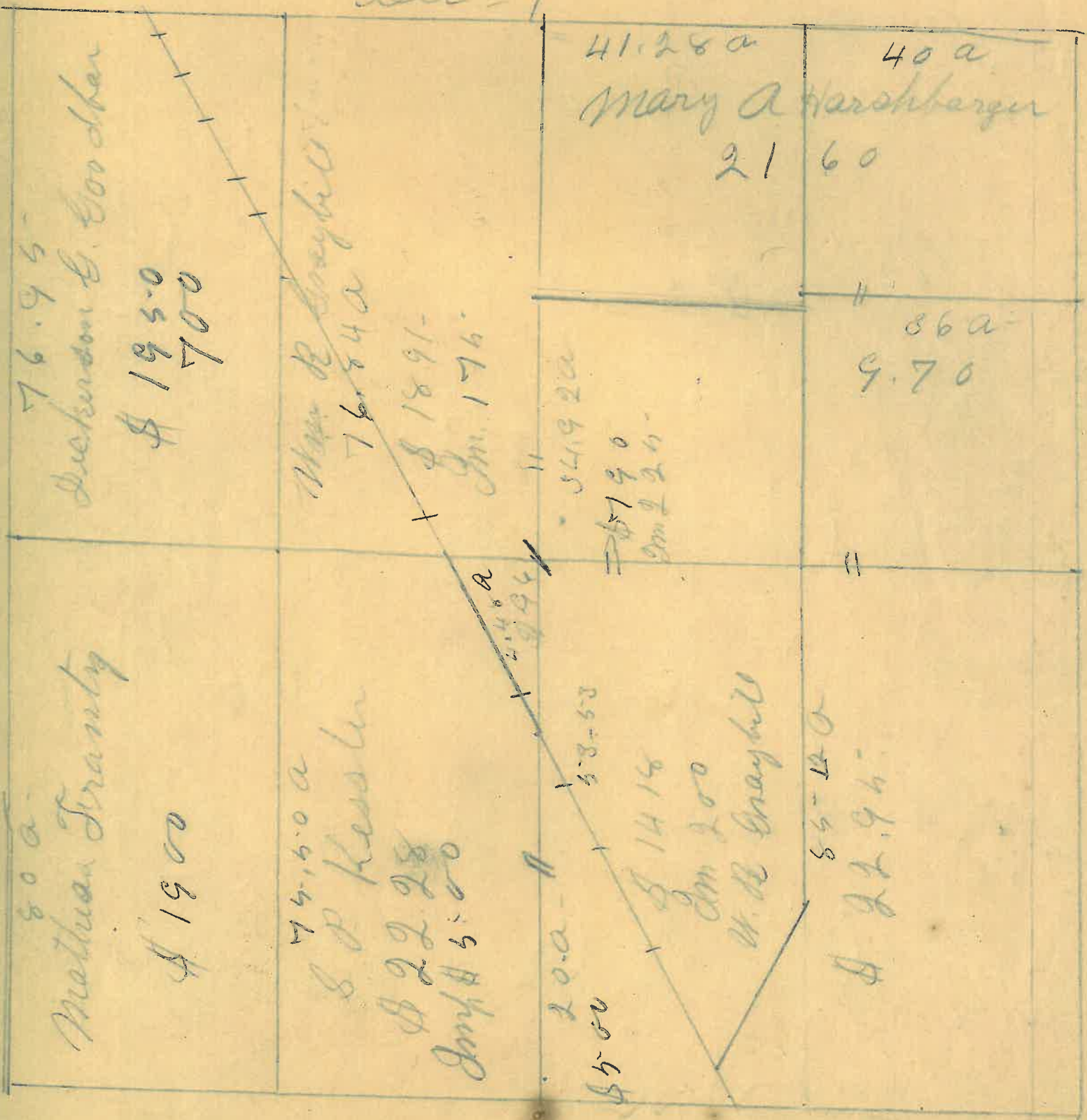
1891
 790
 1418
 96
 175
 225
 200
 4785

Mary

A

555
 555

Sec 1




Section No. 1

Congressional Township No. 17, R. 4

Scale—Forty rods to an inch, or ten rods to a space, Congress Land, which is one mile square for a section.

Number of acres in this section, according to the United States Survey,




Montgomery

County, Indiana, 1886

Assessor's Plat-Book for Scott Township, No. 5

NAMES OF OWNERS.	Number on Plat.	DESCRIPTION.	Section.	Township.	Range.	Acres.	Hundredths.	Value of Lands.	Value of Improve-ments.	Value of Lands and Improve-ments.
	X						10 15 20			
Kesler John M.		N 1/2 E 4	2	17	4	155	75	3800	500	4300
Do		E 2 NW 4	"	"	"		16			
Davis Sarah E		P 1 E 2 SW 4	2	"	"	72				
Do		" " NW 4	"	"	"	20		2000	300	2300
Davis Mary E		P 1 E 2 NW 4	2	"	"	75		1450		1450
Forsy Samuel P		N 1/2 NW 4	2	"	"	63	75	1650	600	2250
Arnold David		N 2 SE 4	2	"	"	80		2000	400	2400
Arnold Daniel		E 2 SE 4	2	"	"	80		1800		1800
Lidikay J & Co		N 2 SW 4	2	"	"	80		2000	700	2700
						626	55			
								14700	2500	17200

Sec 2



60
144
174

75
927
1627

8940
1400
4340

1650
2000
1200
4000

250
250
500

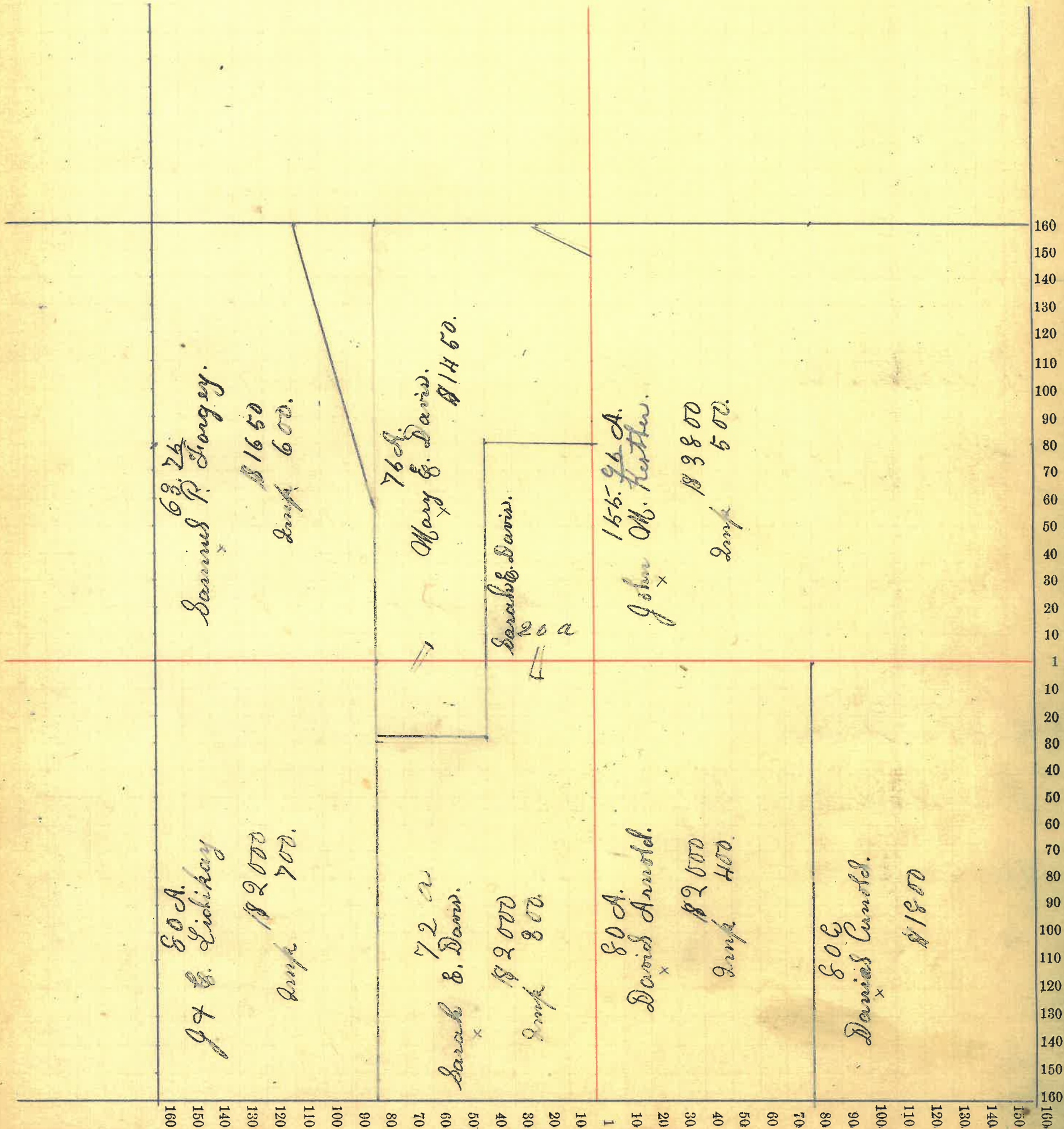
1700
700
2400

Section No. 2

Congressional Township No. 17, R. 4

Scale—Forty rods to an inch, or ten rods to a space, Congress Land, which is one mile square for a section.

Number of acres in this section, according to the United States Survey,.....



Montgomery County, Indiana, 1886

Assessor's Plat-Book for Scott Township, No. 6


NAMES OF OWNERS.	Number on Plat.	DESCRIPTION.	Section.	Township.	Range.	Acres.	Hundredths.	Value of Lands.	Value of Improve-ments.	Value of Lands and Improvements.
Nathan E Kesler		SW 4	3	17	4	160		4000		4000
do		PT NW 4	"	"	"	64		1550	650	2200
J. M. Watkins		NW 4	3	17	"	16	50	400		400
Phebe A Watkins		NW 4	3	"	"	62	40	2400	700	3100
do		NW 4	"	"	"	"	"			
do		NE 4	3	"	"	16	35			
do		NE 4	3	"	"	15	87			
Jacob Himes		SE 4 SE 4	3	"	"	40		1000	500	1500
do		NE 2 SE 4	"	"	"	80		1950		1950
Catharin Himes		NW 4 SE 4	"	"	"	40		880	120	1000
George Lewis Mills		PT NE 4	3	"	"	68		1650	300	1950
Samuel P Gorgey		NE 4	3	"	"	54	12	1425		1425
						62	11			
								15255	2270	17525

Section No. 3

Congressional Township No. 17, R. 4

Scale—Forty rods to an inch, or ten rods to a space, Congress Land, which is one mile square for a section.

Number of acres in this section, according to the United States Survey,.....



1700
4020
5700

1700
250
1950

3880
575
4455-

Sec 3

<p>1650a Jm Walker 460</p>	<p>9442a Phebe A Walker \$2500 Jm 500</p>		<p>650a \$17.00 2.50 Jm J Miller</p>	<p>650b-a Jm W. Sogley 1450</p>
	<p>64a Nathan S Kessler \$1730 Jm 650</p>			
<p>160 Nathan S Kessler \$43.20</p>	<p>80a Jacob Himm 2000</p>		<p>40a Jacob Himm \$10.50 Jm 5.00</p>	<p>Nathan 40 Himm \$9.50 Jm 1.20</p>

0850
255
0850

N

Montgomery County, Indiana, 1886

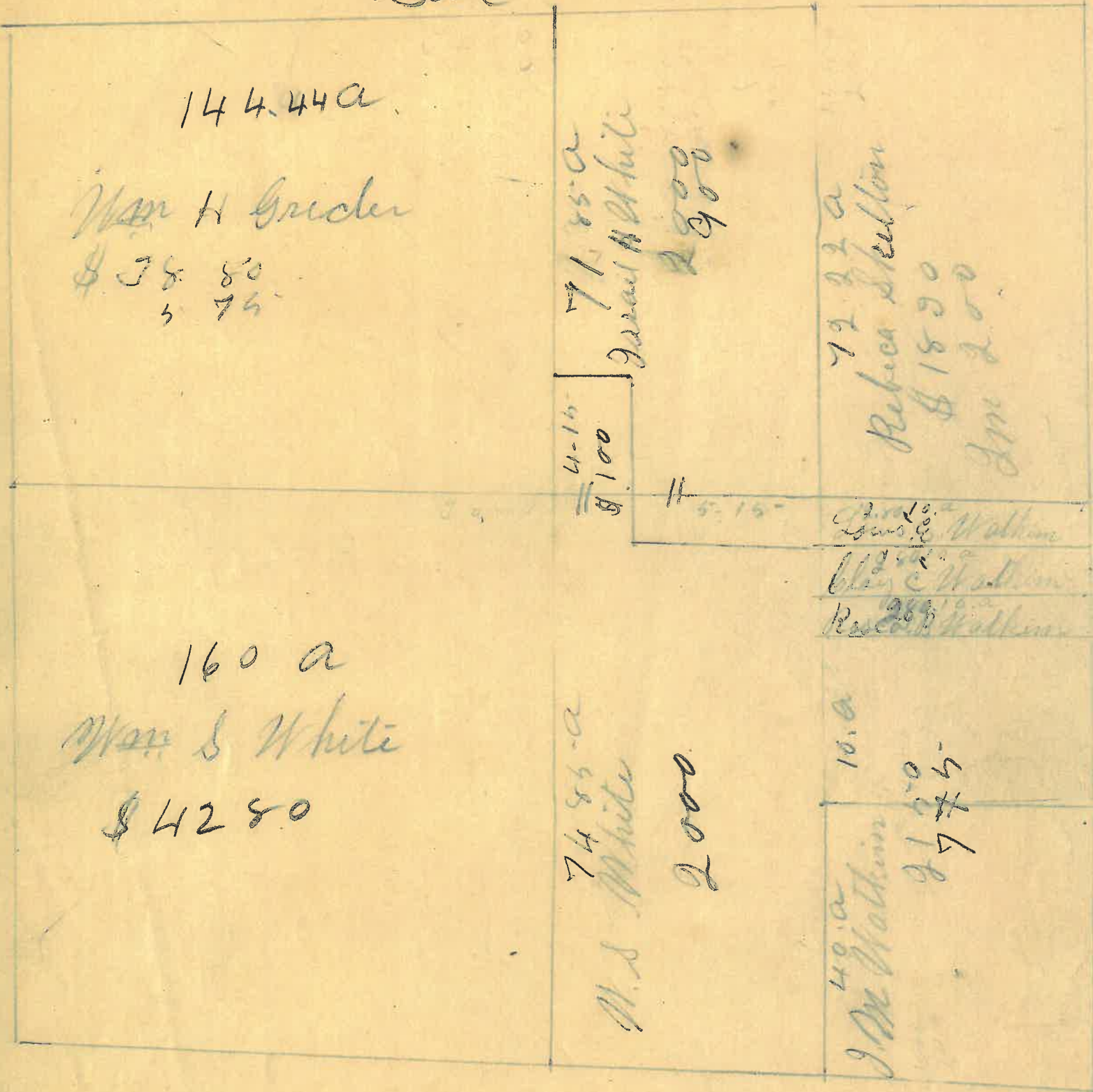
Assessor's Plat-Book for Scott Township, No. 3,

NAMES OF OWNERS.	Number on Plat.	DESCRIPTION.	Section.	Township.	Range.	Acres.	Hundredths.	Value of Lands.	Value of Improvements.	Value of Lands and Improvements.
Mr H. Grider		NW 4	4	17	4	144		3400	650	4050
Mr S. White		S 12 4	4	17	4	160		3840		3840
Do		PT N 2 SE 4	"	"	"	74	85			
Do		" N 2 NE 4	"	"	"	4	15	1700		1700
Isreal H White		" N 2 SE 4	4	17	4	75	85			
Do		PT SE 4	"	"	"	5	15	1760	540	2300
Rebecca Kelton		E 1/2 NE 4	4	17	4	72	22	1550	200	1750
Marcia Watkins		PT E 2 SE 4	"	"	"	40		1000	300	1300
Jell Watkins		PT E 2 SE 4	4	17	4	40		1000	100	1000
						616	22			
								14250	1790	16040

2150
 775

 2925

Sec 4



144.44a

Wm H Greider
 \$38.80
 5 74

71.85-a
 Jasual White
 2900

4-16
 \$100

72.22a
 Rebecca Steelton
 \$1850
 Apr 200

160 a

Wm S White
 \$4280

74.85-a
 M. S. White
 2000

10.0
 J M Watkin
 2775

L... Watkin
 Ch... Watkin
 R... Watkin

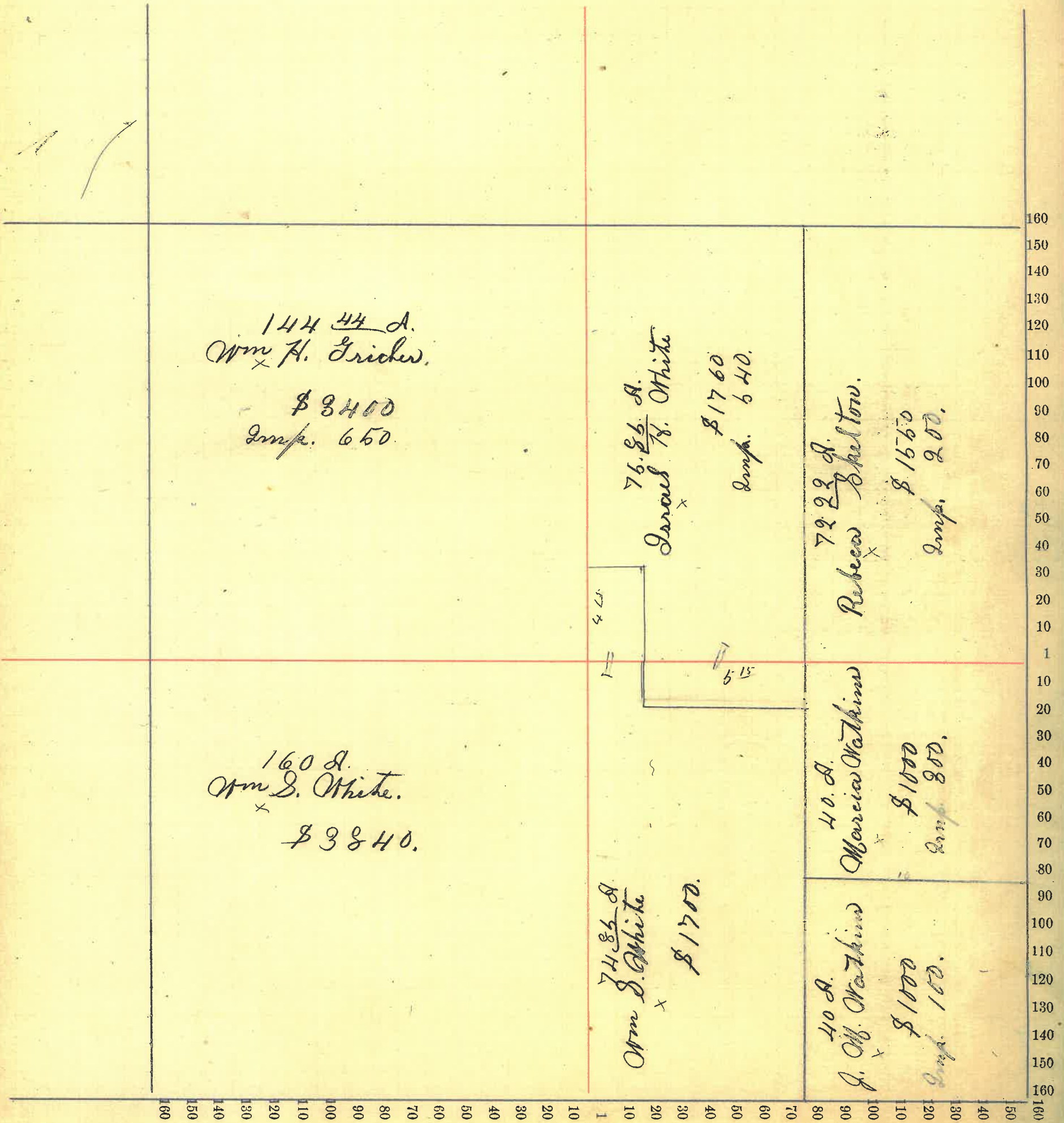
==

Section No. 4

Congressional Township No. 17, R. 4

Scale—Forty rods to an inch, or ten rods to a space, Congress Land, which is one mile square for a section.

Number of acres in this section, according to the United States Survey,.....



Montgomery County, Indiana, 1886

Assessor's Plat-Book for Scott Township, No. 5,

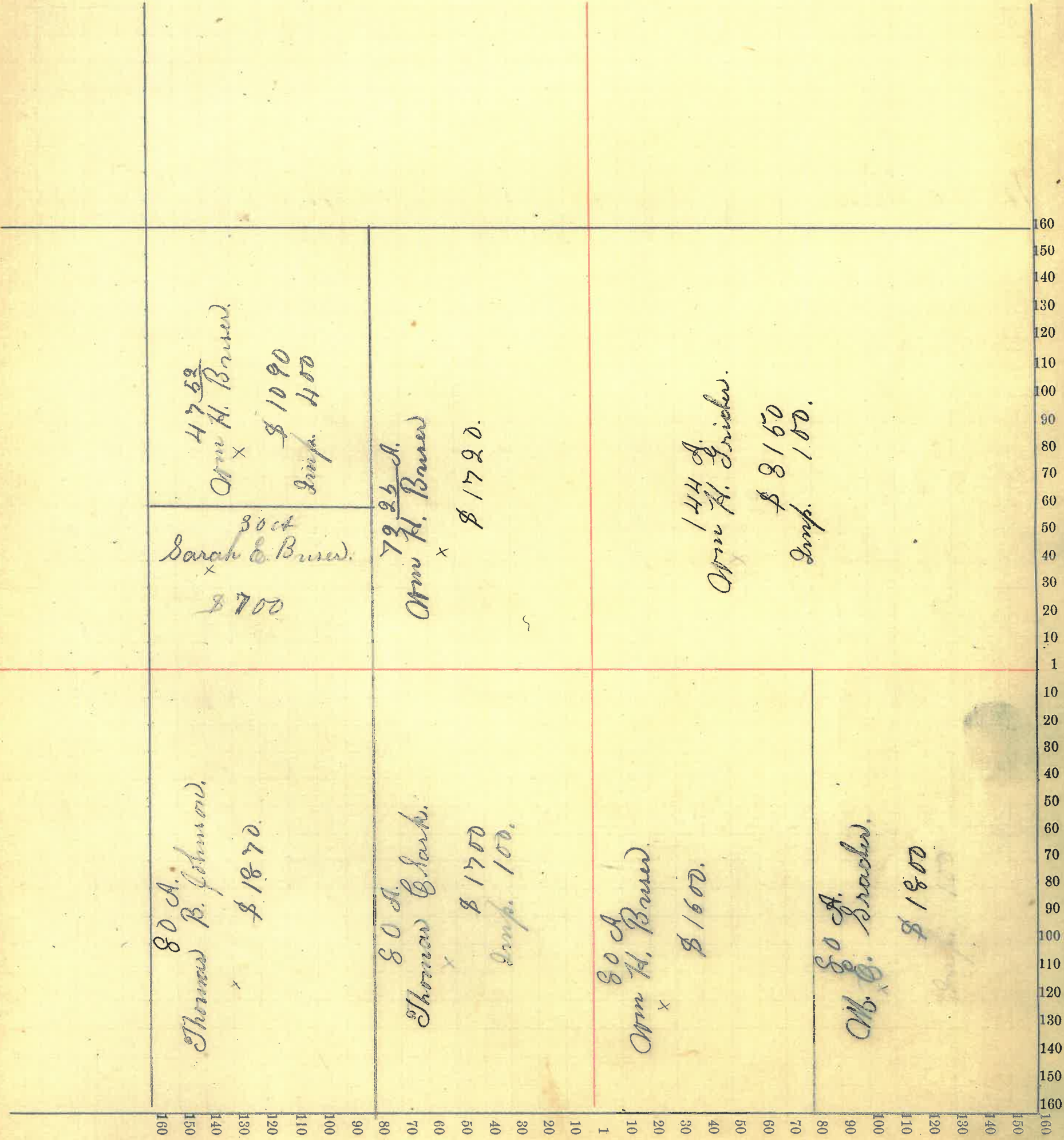
NAMES OF OWNERS.	Number on Plat.	DESCRIPTION.	Section.	Township.	Range.	Acres.	Hundredths.	Value of Lands.	Value of Improvements.	Value of Lands and Improvements.
Wm H Buser		E 1/2 NW 4	5	17	4	72	25	1725		1725
Do		W 1/2 SE 4	5	"	"	80		1600		1600
Do		W 1/2 NW 4	"	"	"	47	52	1090	400	1490
Sarah E Buser		SE 1/4 NW 4	"	"	"	30		700		700
Thomas Clark		E 2 SW 4	"	"	"	80		1700	100	1800
Thomas B Johnson		W 2 SW 4	"	"	"	80		1870		1870
Wm H Grider		W 1/2 NW 4	"	"	"	144		3150	100	3250
M E Grader		E 2 SE 4	"	"	"	80	7	1800		1800
						613				
								13635	700	14335

Section No. 5

Congressional Township No. 17, R. 4

Scale—Forty rods to an inch, or ten rods to a space, Congress Land, which is one mile square for a section.

Number of acres in this section, according to the United States Survey,



of
nd
ents.

Montgomery County, Indiana, 1886

Assessor's Plat-Book for Scott Township, No. 6

NAMES OF OWNERS.	Number on Plat.	DESCRIPTION.	Section.	Township.	Range.	Acres.	Hundredths.	Value of Lands.	Value of Improvements.	Value of Lands and Improvements.	
Riggall Henry	140								10	45	
Samuel W Harbittou		Pt E2 NW4	6	17	4	2		30	400	430	
do		" H2 NW4	"	"	"						
do		" W2 NW4	"	"	"	52	87	1240	300	1540	
do		" W2 SW2	"	"	"	17		370		370	
do		" N side E2 SW4	"	"	"	29	10	550		550	
William I Bailey		" W2 NE2	"	"	"	72	04	1720	1000	2720	
do		" E side E2 SW4	"	"	"	48		1050		1050	
Jane Gaphner		" E2 NW4	"	"	"	65	53	1550	100	1650	
Martha A Lawrence		" W2 NW4	"	"	"	42	25	100	400	500	
Dennis James W E. Phelan		" W2 NW4	"	"	"	25		10	200	210	
Oliver Caroline Wm W		" W2 NW4	"	"	"	50		15	200	215	
Theodore Johnson		" W2 NW4	"	"	"	22		10	250	260	
Franklin P Beson		" W2 SW4	"	"	"	60		1300		1300	
Dana D May		SE4	"	"	"	160		3900	500	4300	
Lewis Miller		" W2 NW4	"	"	"	25		10	160	170	
Stephen Allen		E of NE4	"	"	"			7200	1500	400	1900
							59436				
								13305	3910	17215	


Section No. 6

Congressional Township No. 17, R. 4

Scale—Forty rods to an inch, or ten rods to a space, Congress Land, which is one mile square for a section.

Number of acres in this section, according to the United States Survey,.....

16
16
96
24
24
48
48
144



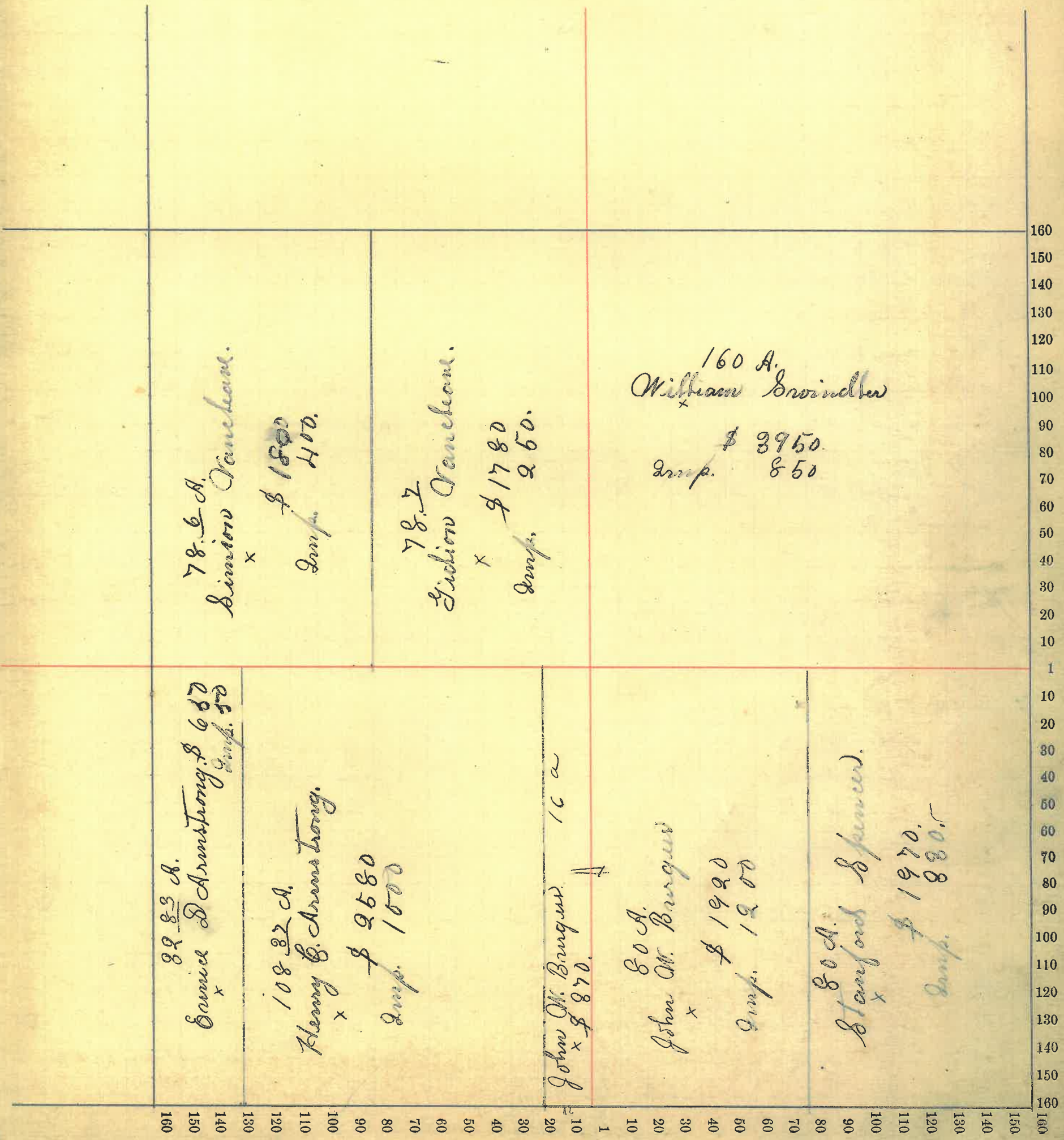
215

Section No. 7

Congressional Township No. 17, R. 4

Scale—Forty rods to an inch, or ten rods to a space, Congress Land, which is one mile square for a section.

Number of acres in this section, according to the United States Survey,.....



2650
 1275

 8925

See 7

<p>1750 78.00 a Simon Vandelaar \$1800 Im. 400</p>	<p>72.07 a Gideon M. Vandelaar 93 Sarah A. Vandelaar 13 Im. 81800 300</p>	<p>160 William Seindler 4210 700</p>
<p>32,80 a James D. Armstrong 108,27 a</p>	<p>Henry C. Armstrong \$2650 1275- Im.</p>	<p>16 a " 80 a \$2400 Im. 1200 John W. Burges 80 a Sanford Spencer \$2050 300</p>

Montgomery County, Indiana, 1886

Assessor's Plat-Book for Scott Township, No. 5,

NAMES OF OWNERS.	Number on Plat.	DESCRIPTION.	Section.	Township.	Range.	Acres.	Hundredths.	Value of Lands.	Value of Improvements.	Value of Lands and Improvements.
Thomas A. Martin		NE 4 NW 4	8	17	4	40	30	840	200	1040
Thomas B. Johnson		PT NW 4	8	17	4	24	50	430		430
William Swindler		PT NW 4	8	17	4	15		360	500	860
Henry D. Sarriss		S 2 E 2 NW 4	8	17	4	40		940		940
do		PT SW 4 NW 4	"	"	"	37		815	175	990
W. J. Sarriss		PT NW 2 SW 4	8	"	"	40		990		990
do		" NW 2 NW 4	"	"	"	3		70		70
do		" NW 2 SE 4	"	"	"	50		1150	50	1200
do		SW 2 E 2 SE 4	"	"	"	40		900		900
James H. Sarriss		PT NW 4 NE 4	8	17	4	69	50	1590	250	1830
Charles M. E. Maggus & Harry Sarriss		S 2 NW 2 SW 4	8	17	4	40		990		990
Daniel Busembark		E 2 SW 4	8	17	4	50		1900	400	2300
W. W. Busembark		N 2 E 2 NE 4	8	17	4	40		900	100	1000
John B. White		S 2 E 2 NE 4	8	17	4	40		900	300	1200
Nancy A. Seaman		S 2 E 2 SE 4	8	17	4	40		910	200	1140
Mahala Fuller		PT NW 2 NE 4	8	17	4	10		230	50	280
John A. Hicks		" NW 2 SE 4	8	17	4	30		690		690
						639	50	14525	2225	16750

1200
 1110
 2310

School House

Sec 8 road

24.50 a Henry H Swindle 600	40 a Wm. B. Holt 50 960 Am. 150	40 Wm. H. Grider \$1120
15 a William Swindle \$415 Am. 450	40 a Henry I. Dennis 1070	40 a John B White \$1000 Am. 250
37 a Henry I. Dennis \$925 Am. 150	10	30 II John A. Hicker \$800 Am. 50
5 a Charles I. Dennis and others 40 a \$1200	50 a James A. Martin \$1150 Am. 200	40 a America B. White \$900
40 a II \$1110	80 a James B. Swenbank \$2000 Am. 400	40 a John Lane \$1000 Am. 250

Section No. 8

Congressional Township No. 17, R. 4

Scale—Forty rods to an inch, or ten rods to a space, Congress Land, which is one mile square for a section.
 Number of acres in this section, according to the United States Survey,.....

24 ³⁰ T. B. Johnson x \$480. Imp. 500.	40 a Francis S. Martin 840 Imp. 200	40 a W. W. Bussantark x 1900 Imp. 100	160 150 140 130 120 110 100 90 80 70 60 50 40 30 20 10 1 10 20 30 40 50 60 70 80 90 100 110 120 130 140 150 160
37 a Henry D. Sarvin x \$815 Imp. 175.	40 a Henry D. Sarvin x \$840	40 a John B. White x \$900 Imp. 300	69.50 James H. Sarvin 1550 250
30 a of (\$70.) Wm. J. Sarvin x 40 a Wm. J. Sarvin \$990.	80 a Daniel Bussantark \$1900 400 Imp.	10 a of Fullen x 230 30 a John A. Hicks x 690 40 a Wm. J. Sarvin + 900	50 a Wm. J. Sarvin x 1150 Imp. 50
40 a. Charles W. Sarvin Maggie G. and Harney. x \$990.	40 a Nancy of Seaman x \$940 Imp. 200	160 150 140 130 120 110 100 90 80 70 60 50 40 30 20 10 1 10 20 30 40 50 60 70 80 90 100 110 120 130 140 150 160	

Montgomery County, Indiana, 1886

Assessor's Plat-Book for Scott Township, No. 5,

NAMES OF OWNERS.	Number on Plat.	DESCRIPTION.	Section.	Township.	Range.	Acres.	Hundredths.	Value of Lands.	Value of Improve-ments.	Value of Lands and Improve-ments.
William H Martin		N 2 NW 24	9	17	4	80		1960	440	2400
Ephraim Mercer		E 2 NW 24	"	"	"	80		1900	250	2150
W J & G H Service		N 2 NE 4	"	"	"	80		1800	150	1950
Wm S White		PT E 2 NE 4	"	"	"	79	50	1950	1250	3200
S M. McClane		N 2 SE 4	"	"	"	80		1860	600	2460
William Gott, Heirs		S 24	"	"	"	160		3800		3800
John Lane		S 2 N 2 SE 4	"	"	"	40		1000	400	1400
Patrick Calham		PT SE 4 SE 4	"	"	"	20		490	85	575
John + M Calham		PT SE 4 SE 4	"	"	"	20		490	85	575
						63	950			

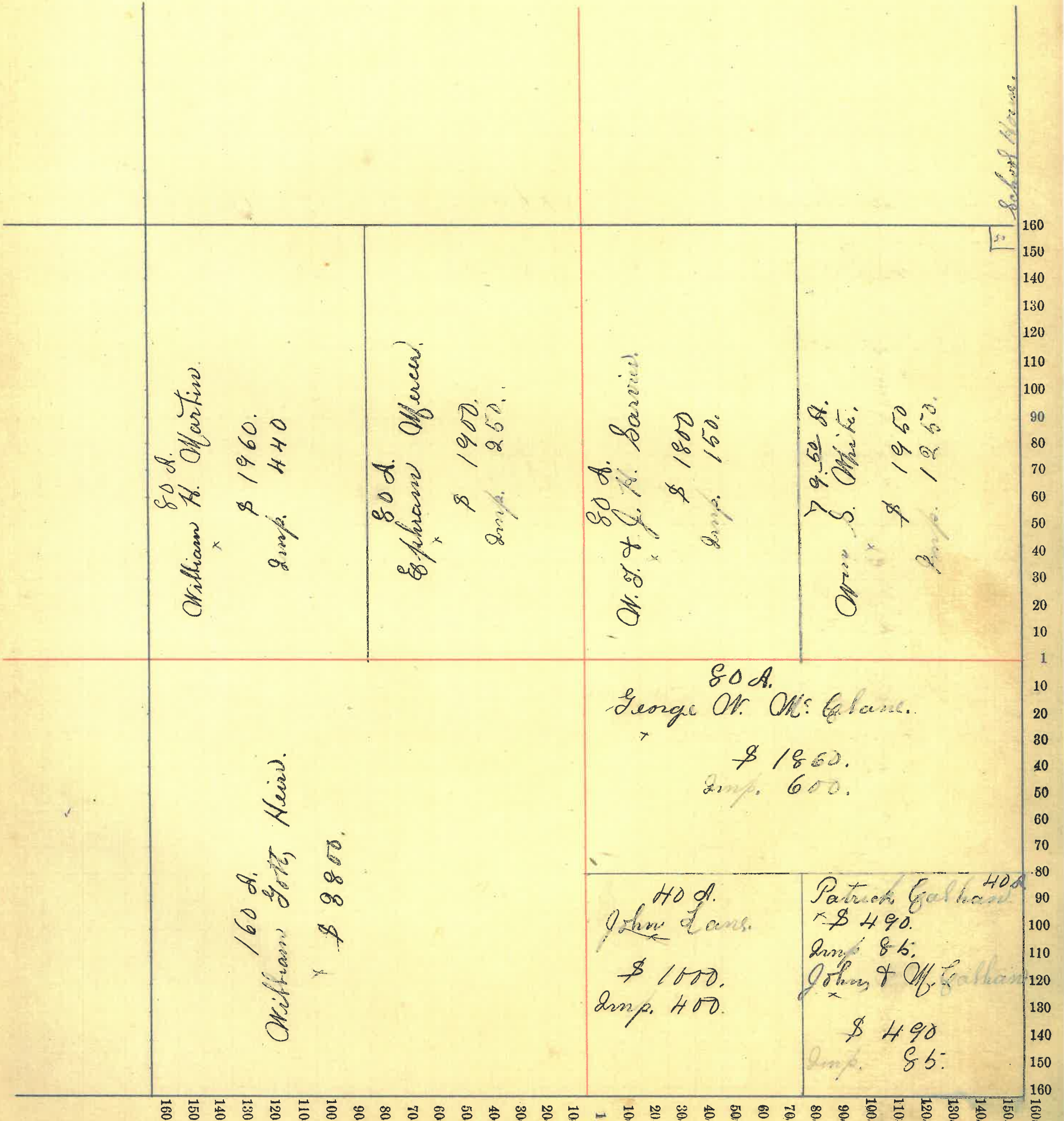
15230326018510

Section No. 9

Congressional Township No. 17, R. 4

Scale—Forty rods to an inch, or ten rods to a space, Congress Land, which is one mile square for a section.

Number of acres in this section, according to the United States Survey,.....



<p>80 a William H Martin 2000 400</p>	<p>80 a Ephraim Mercer \$ 2050 Am. 250</p>	<p>39 a \$ 975 James H Sarous</p>	<p>Mary A. Martin 41 a. \$ 1100</p>	<p>79.50 a Mrs J White \$ 2185- Am. 1250</p>
<p>160 a Van Gott Heir \$ 3800</p>	<p>George W Mc Lane 80 a \$ 2065- Am 450</p>	<p>40 a John Lane \$ 1100 Am 650</p>	<p>40 a Patrick Galham \$ 1050 Am 150</p>	

See 9

25.00
25.00
50.00
35.00
15.00

50 school house

Montgomery County, Indiana, 1886

Assessor's Plat-Book for Scott Township, No. 5,

NAMES OF OWNERS.	Number on Plat.	DESCRIPTION.	Section.	Township.	Range.	Acres.	Hundredths.	Value of Lands.	Value of Improvements.	Value of Lands and Improvements.
Wm S White		1/2 1/2 NW 1/4	10	17	4	40		975		975
David H Mangum		E 2 NW 1/4	"	"	"	80		1800	200	2000
Jacob E Lidiker		NE 1/4	"	"	"	160		3800	100	3900
Ambron W Johnson		PT 1/2 SE 1/4	"	"	"	80		1150	400	1550
do		SE 1/2 NW 1/4	"	"	"	40				
Josephus Graybill		E 2 SE 1/4	"	"	"	80		1920		1920
do		1/2 SE 1/4	"	"	"	80		1920	150	2070
do		SW 1/2 NW 1/4	"	"	"	72		1775		1775
Samuel C Graybill		E 2 SE 1/4	"	"	"	80		1920		1920
						640				
								15260	850	16110

See 10

<p>Josephus Graybill \$ 1840</p>	<p>720 \$ 1840</p>	<p>180 Lawsone, M. Johnson 60 125 Mar. 8 White 1625-</p>	<p>800 \$ 2000 Dand. H. Manypa Bore 2000</p>	<p>65-0</p>
<p>800 a Josephus Graybill \$ 1840</p>	<p>800 a \$ 1840 Bm 150</p>	<p>1600 a Jacob & Sedukay \$ 3810</p>	<p>800 a Samuel B. Graybill \$ 2000</p>	

Montgomery County, Indiana, 1886

Assessor's Plat-Book for Scott Township, No. 5,

NAMES OF OWNERS.	Number on Plat.	DESCRIPTION.	Section.	Township.	Range.	Acres.	Hundredths.	Value of Lands.	Value of Improvements.	Value of Lands and Improvements.
Jacob E Lide Key do		W2 NW4 PT E2 NW4	11	17	4	80 77 50		1970 1900		1970 1900
Marcus W Crane do		W2 NE4 SE corner NW4	"	"	"	80 2		2030	350	2380
Daniel Arnold do		E2 NE4 E2 SE4	"	"	"	80 80		2000 2070	930	2000 3000
Samuel C Graybill		W2 SW4	"	"	"	80		1920		1920
Lydia Graybill		E2 SW4	"	"	"	80		1950	1800	3750
Matthias Frantz		W2 SE4	"	"	"	80 639 50		2050	1850	3900
								15890	4930	20820

Sec 11

12 school house

<p>80 a Samuel C. Graybill \$ 1960</p>	<p>80 a Jacob E. Gidubay \$ 1975</p>
<p>80 a Lydia Graybill \$ 1960 Am 1400</p>	<p>77 a Jacob E. Gidubay \$ 1825</p>
<p>80 a Mathias Frantz \$ 2200 Am 1300</p>	<p>80 Munews. W. Franke \$ 2255 Am 350</p>
<p>80 a Daniel Arnold \$ 2130 Am</p>	<p>80 a John B. Arnold \$ 2070 Am</p>

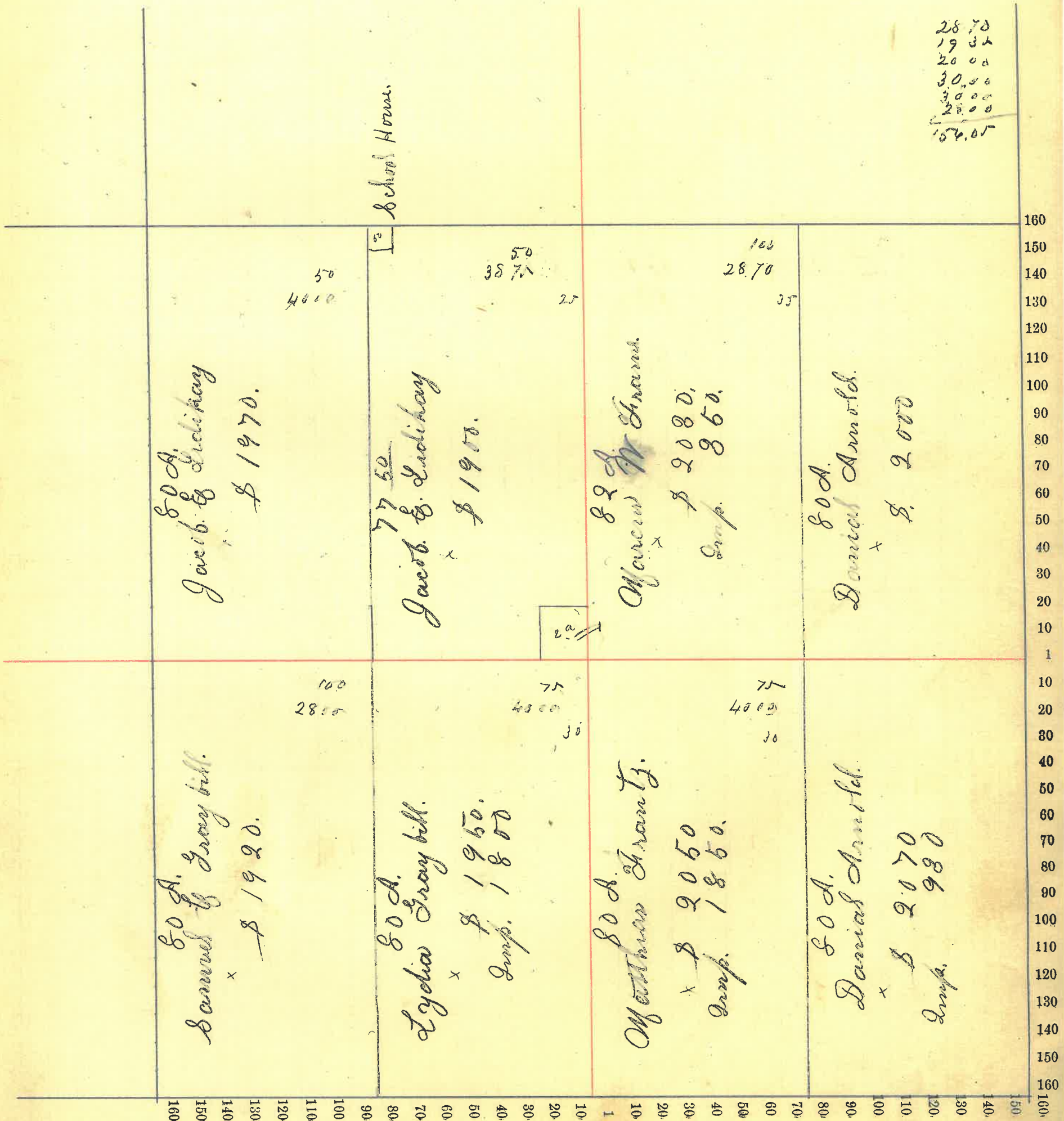
Section No. 11

Congressional Township No. 17, R. 4

Scale—Forty rods to an inch, or ten rods to a space, Congress Land, which is one mile square for a section.

Number of acres in this section, according to the United States Survey,.....

28 70
19 32
20 00
30 00
30 00
28 00
154.02



Montgomery County, Indiana, 1886

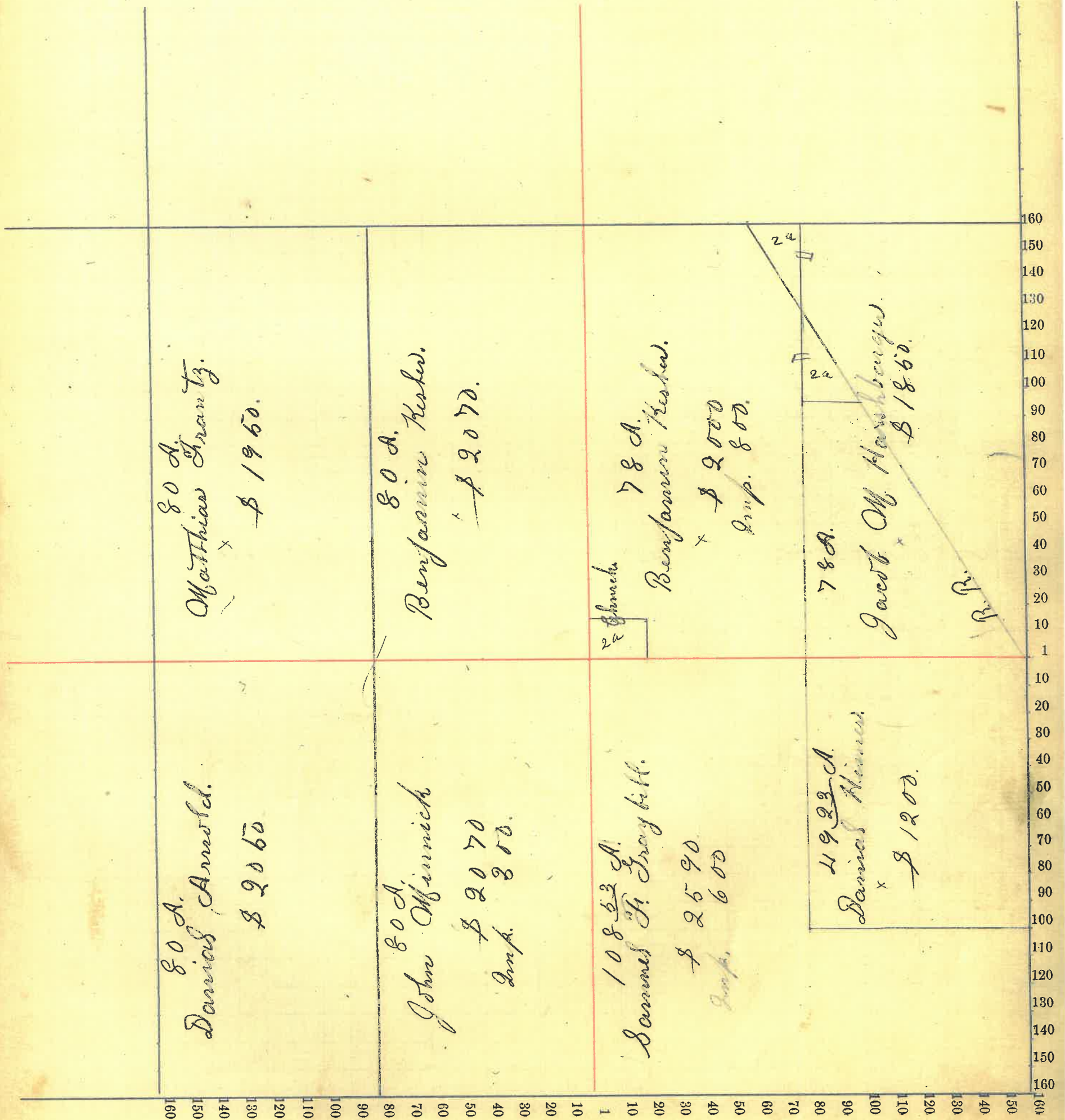
Assessor's Plat-Book for Scott Township, No. 5,

NAMES OF OWNERS.	Number on Plat.	DESCRIPTION.	Section.	Township.	Range.	Acres.	Hundredths.	Value of Lands.	Value of Improvements.	Value of Lands and Improvements.
Mathias Frantz		W2 NW4	12	17	4	80		1950		1950
Benjamin Kessler		E2 NW4	"	"	"	80		2070	"	2070
do		PT W2 NE4	"	"	"	78		2000	800	2800
Jacob M. Harbison		PT E2 NE4	"	"	"	78		1850		1850
do		" W2 NE4	"	"	"	2		1850		1850
Daniel Hines		PT SE4	"	"	"	49 23		1200		1200
Samuel J. Grezbill		PT SE4	"	"	"	108 50		2590	600	3190
John Minick		E2 SW4	"	"	"	80		2070	300	2370
Daniel Arnold		W2 SW4	"	"	"	80		2050		2050
						69 5 73				
								1578	1700	17480

Section No. 12

Congressional Township No. 17, R. 4

Scale—Forty rods to an inch, or ten rods to a space, Congress Land, which is one mile square for a section.
Number of acres in this section, according to the United States Survey,.....



Montgomery County, Indiana, 1886

Assessor's Plat-Book for Scott Township, No. 5,

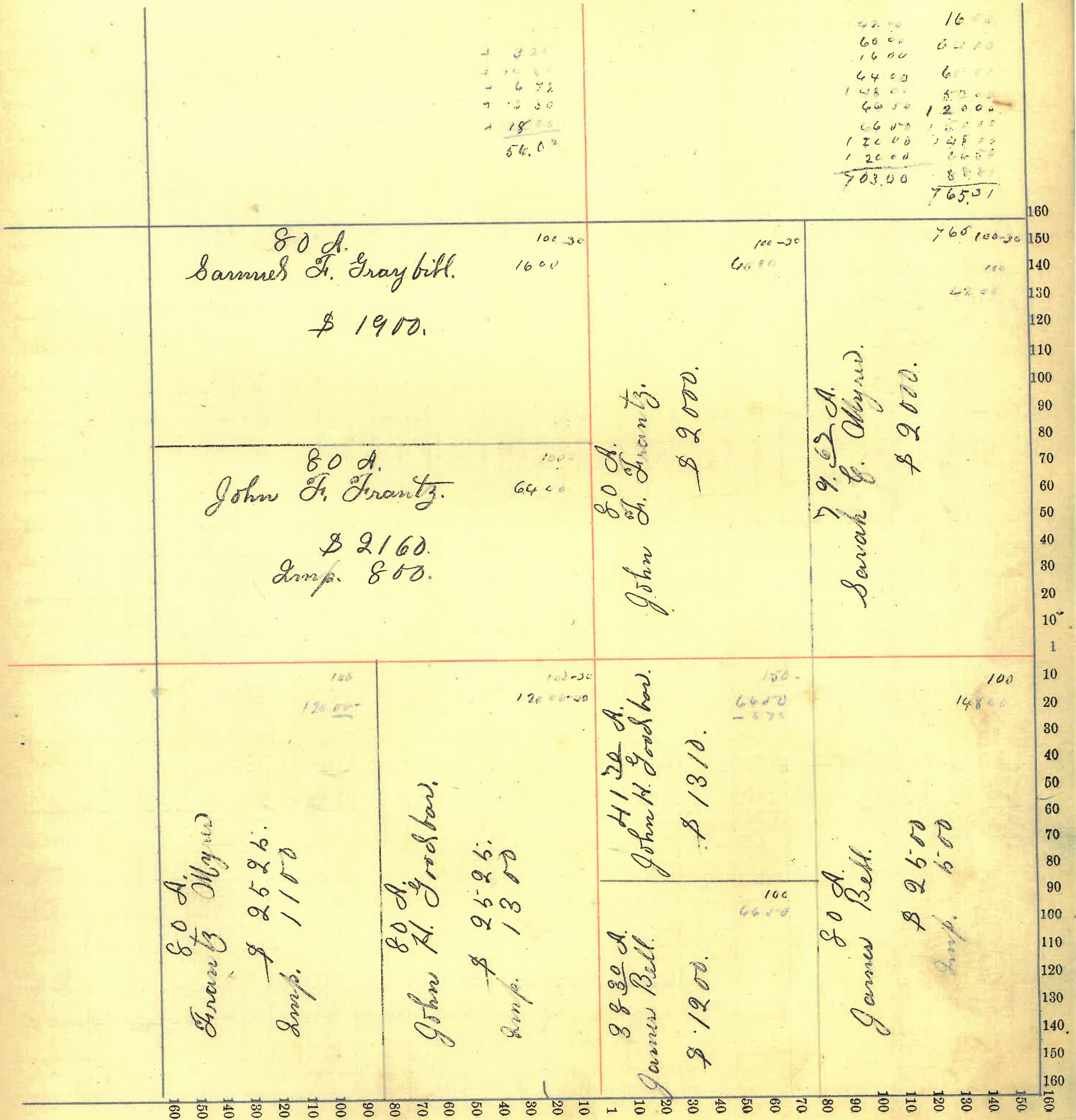
NAMES OF OWNERS.	Number on Plat.	DESCRIPTION.	Section.	Township.	Range.	Acres.	Hundredths.	Value of Lands.	Value of Improve-ments.	Value of Lands and Improvements.
Samuel F. Graybill		N2 NW4	13	17	4	80		1900		1900
John F. Frantzy		S2 NW4	"	"	"	80		2160	800	2960
		N2 NE2	"	"	"	80		2000		2000
Sarah C. Myres		E2 NE4	"	"	"	79	67	2000		2000
Frantzy Myres		N2 S1/2	"	"	"	80		2525	1100	3625
John H. Goodson do		E2 S1/2	"	"	"	80		2525	1300	3825
		N2 SE4	"	"	"	41	70	1310		1310
James Bell		N1/2 NE4	"	"	"	38	30	1200		1200
		E2 SE4				80		2500	500	3000
						639	67			
								15120	3700	21820

Section No. 18

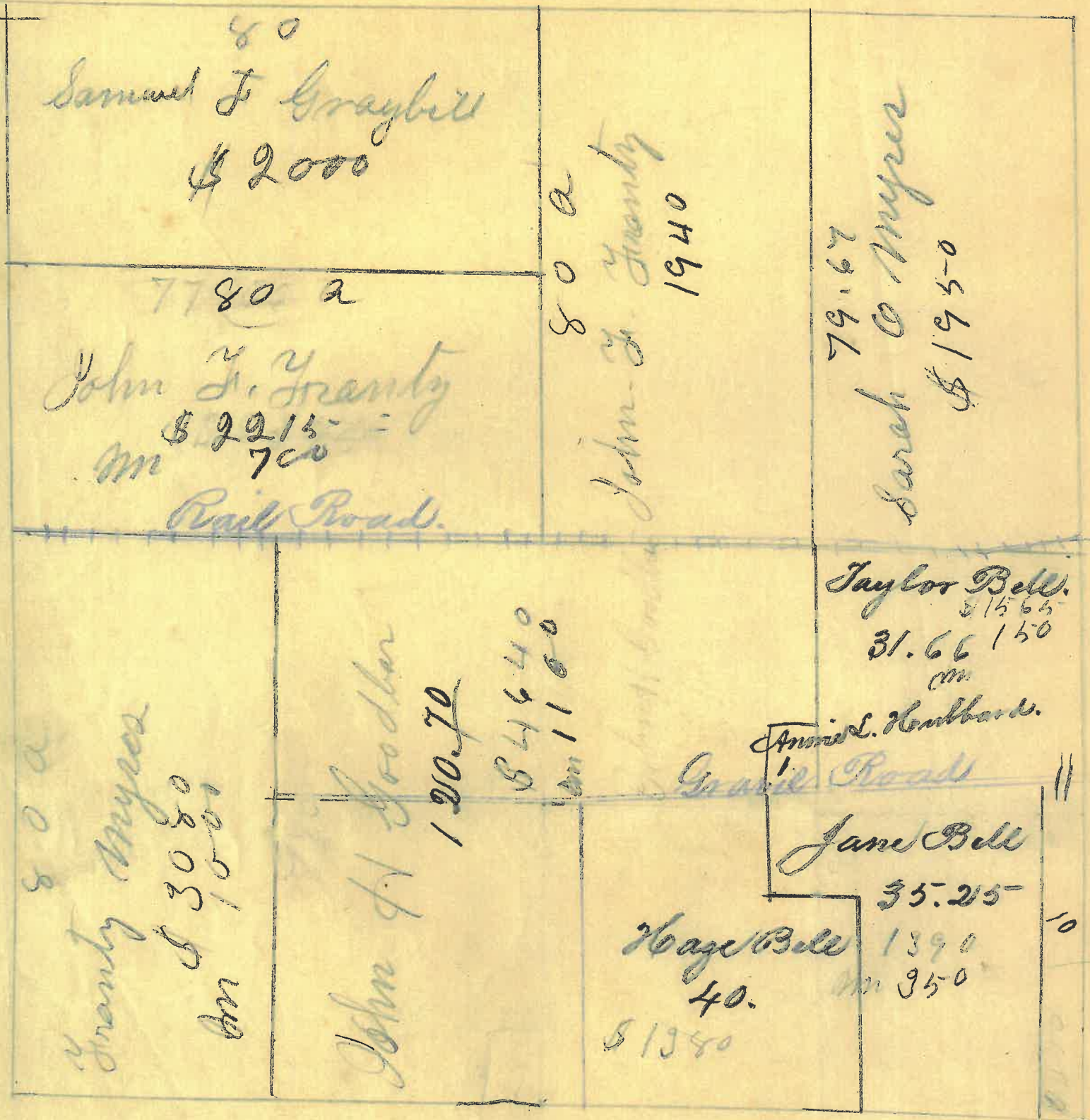
Congressional Township No. 17, R. 4

Scale—Forty rods to an inch, or ten rods to a space, Congress Land, which is one mile square for a section.

Number of acres in this section, according to the United States Survey,.....



Sec 13



80.00
 121.70
 38.50
 80
 240

15.65
 11.65
 30

Assessor's Plat-Book for Scott Township, No. 5,

NAMES OF OWNERS.	Number on Plat.	DESCRIPTION.	Section.	Township.	Range.	Acres.	Hundredths.	Value of Lands.	Value of Improvements.	Value of Lands and Improvements.
Samuel C Graybill		PT N2 NW4	14	17	4	60		1320		1320
Lydia Graybill		SE1/4 N2 NW4	"	"	"	20		440		440
Thomas Emerson		E2 NW4	"	"	"	80		1950	550	2500
Mathias Frantz		N2 NE4	"	"	"	80		2150		2150
John F Frantz		S2 NE4	"	"	"	80		2220		2220
H H J of Goodham		PT S NW4	"	"	"	51.50		1525		1525
do		" N2 SE4	"	"	"	60		1860	700	2560
Amanda J Hastetter		PT NW1/4 S NW4	"	"	"	108.50		3000		3000
Marshall Henry		PT N2 SE4	"	"	"	20		500		500
do		E2 SE4	"	"	"	80		2510	900	3410
						640				
								17475	2150	19625

Section No. 14

Congressional Township No. 17, R. 4

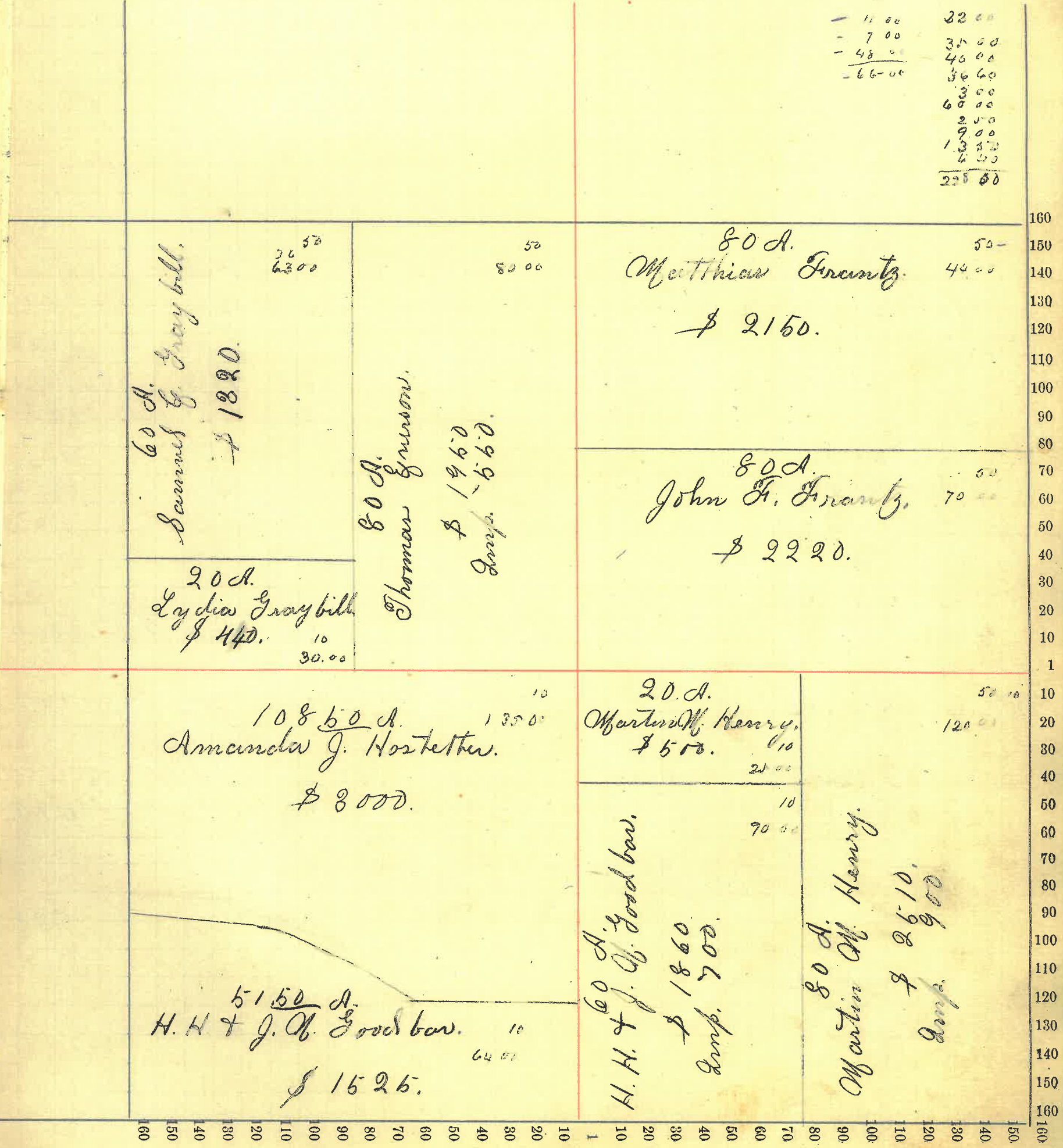
Scale—Forty rods to an inch, or ten rods to a space, Congress Land, which is one mile square for a section.

Number of acres in this section, according to the United States Survey,.....

Value of
lands and
improvements.

320
440
500
150
220
525
560
700
500
410

11 00 22 00
- 7 00 31 00
- 48 00 40 00
- 66-00 36 60
6 00 00
3 00 00
1 9 00 00
1 3 32 00
6 50
228 00



60 A.
Samuel G. Graybill.
\$ 1820.
20 A.
Lydia Graybill.
\$ 440.
36 50
63 00
10
30.00

80 A.
Thomas Gussow.
\$ 1960.
\$ 560.
50
80 00

80 A.
Matthias Franktz.
\$ 2150.
80 A.
John H. Franktz.
\$ 2220.
50-
44 00
70 00

108 50 A.
Ammanuel J. Hostetter.
\$ 3000.
51 50 A.
H. H. & J. O. Goodbar.
\$ 1525.
135 00
10
64 00

20 A.
Martin M. Henry.
\$ 500.
60 A.
H. H. & J. O. Goodbar.
\$ 1860.
\$ 700.
80 A.
Martin M. Henry.
\$ 2610.
\$ 900.
50 00
120 00
10
70 00

625

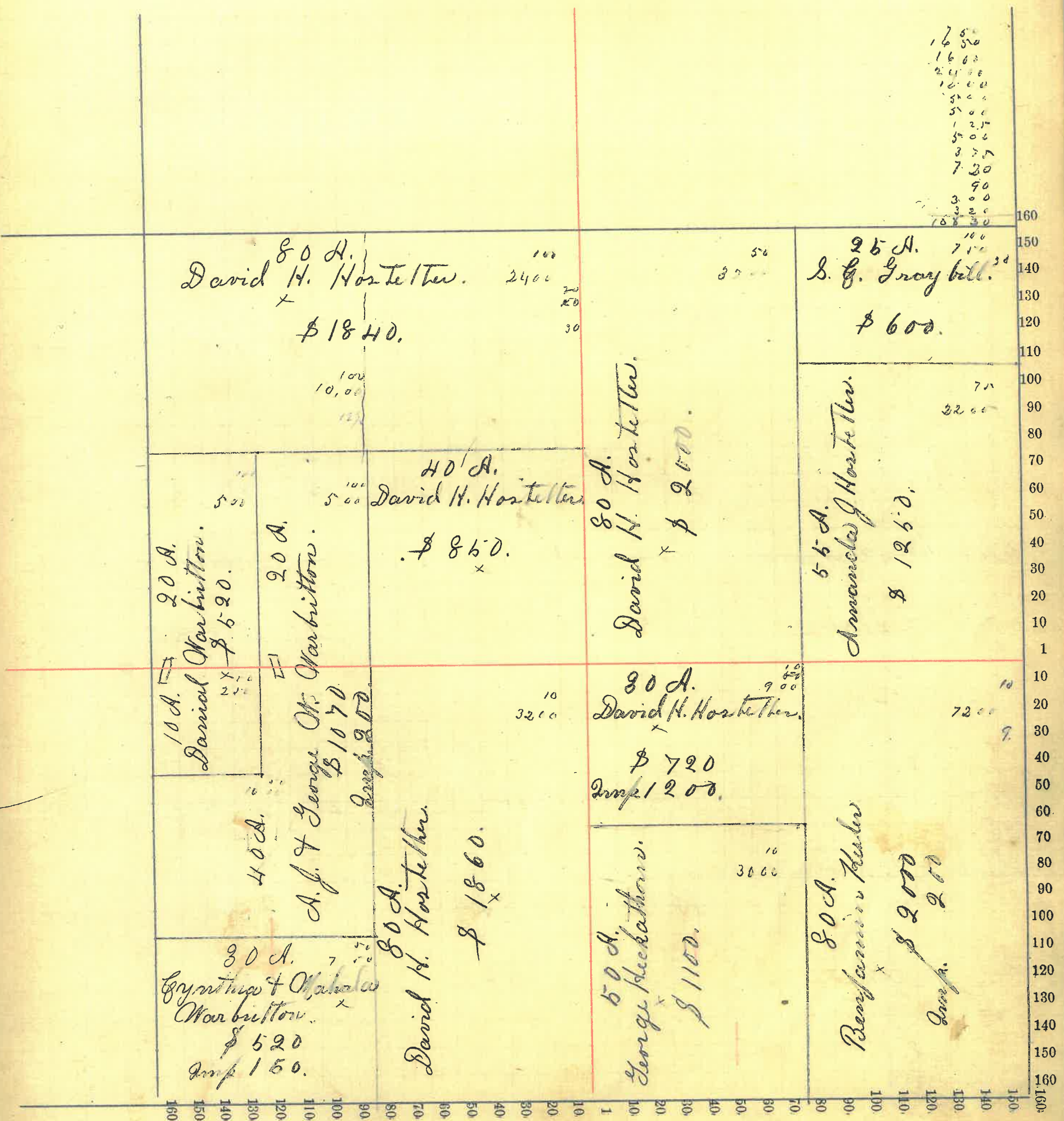
Montgomery County, Indiana, 1886

Assessor's Plat-Book for Scott Township, No. 5,

NAMES OF OWNERS.	Number on Plat.	DESCRIPTION.	Section.	Township.	Range.	Acres.	Hundredths.	Value of Lands.	Value of Improvements.	Value of Lands and Improvements.
David H Hostetter		1/2 NW 1/4	15	17	4	80		1840		1840
do		SE 1/4 NW 1/4	"	"	"	40		850		850
do		1/2 NW 1/4	"	"	"	80		2000		2000
do		E 1/2 SW 1/4	"	"	"	80		1860		1860
do		NE 1/4 NW 1/4 SE 1/4	"	"	"	30		720	1200	1920
Amanda Hostetter		PT E 1/2 NE 1/4	"	"	"	35		1250		1250
George Westathorn		SE 1/4 NW 1/4	"	"	"	50		1100		1100
Benjamin Kessler		E 1/2 SE 1/4	"	"	"	80		2000	200	2200
Samuel G Graybill		PT E 1/2 NE 1/4	"	"	"	25		600		600
Synthia (Mabel) Warbritton		SW 1/4 NW 1/4	"	"	"	30		520	150	670
Daniel Warbritton		PT NW 1/4 SW 1/4				10				
do		NW 1/4 SW 1/4 NW 1/4				20		320		520
A J and S M Warbritton		PT NW 1/4 SW 1/4				40				
		E 1/2 SW 1/4 NW 1/4				20		1070	200	1270
						64	0	14380	1750	16080

Scale—Forty rods to an inch, or ten rods to a space, Congress Land, which is one mile square for a section.

Number of acres in this section, according to the United States Survey,.....



Montgomery County, Indiana, 1886

Assessor's Plat-Book for Scott Township, No. 5,

NAMES OF OWNERS.	Number on Plat.	DESCRIPTION.	Section.	Township.	Range.	Acres.	Hundredths.	Value of Lands.	Value of Improve-ments.	Value of Lands and Improve-ments.
John Lane		N ² W ² NW ⁴	16	17	4	40		900		900
do		NW ⁴ SE ⁴	"	"	"	40		960		960
John W. Smith		pt N ² NE ⁴ SW ⁴	"	"	"	10		250		250
do		S ² W ² NW ⁴	"	"	"	40		900	150	1050
John O. Combs		E ² NW ⁴	"	"	"	80		1800	200	2000
John O. Heron		E ² NE ⁴	"	"	"	80		1800	400	2200
do		N ² SW ⁴ SE ⁴	"	"	"	20		440		440
Joseph McCullen		SE ⁴	"	"	"	160		3200	350	3550
do		S ² SW ⁴ NE ⁴	"	"	"	20		400		400
do		E ² NE ⁴ SW ⁴	"	"	"	20		400		400
William Johnson		SW ⁴ NW ⁴				40		1000	450	1450
		pt N ² NE ⁴ SW ⁴				10		260		260
B. F. A. Dickerson		E ² NW ⁴ SW ⁴				20		460		460
Benj. J. Dickerson		SE ⁴ SW ⁴				40		1000	300	1300
do		W ² NW ⁴ SW ⁴				20		400		400
						640		14170	1850	16020

Montgomery County, Indiana, 1886

Assessor's Plat-Book for Scott Township, No. 5

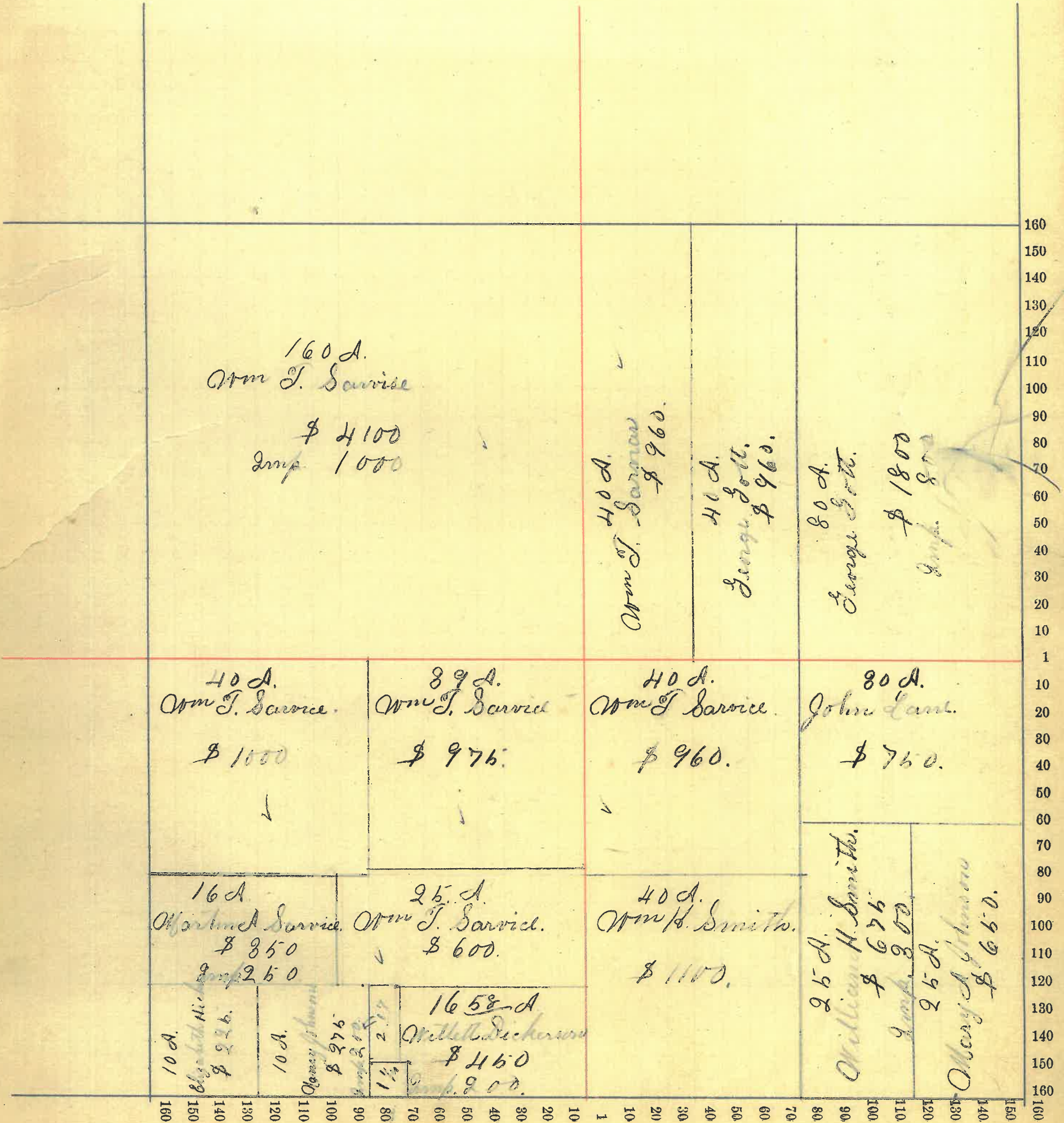
NAMES OF OWNERS.	Number on Plat.	DESCRIPTION.	Section.	Township.	Range.	Acres.	Hundredths.	Value of Lands.	Value of Improvements.	Value of Lands and Improvements.
Wm J. Savies		17 17-4 160	17	17-4		160		4100	1000	5100
do		pt E2 S124	"	"	"	39		960		960
do		W2 W2 NE4	"	"	"	40		960		960
do		pt S124	"	"	"	25		600		600
do		" W2 S124	"	"	"	40		1000		1000
do		" SE4	"	"	"	40		960		960
Martin A. Savies		" W2 S124	"	"	"	16		350	250	600
Wm H. Smith		pt SE4	"	"	"	25		675	300	975
do		S124 SE4	"	"	"	40		1100		1100
Mary A. Johnson		pt SE4	"	"	"	25		650		650
Millet Dickerson		pt E2 S124	"	"	"	16	58	250	200	650
Nancy Johnson		pt W2 S124	"	"	"	10				
do		" E2 S124	"	"	"	2	17	275	200	475
Elizabeth Hicks		pt W2 S124	"	"	"	10		225		225
John Lane		" NE4 SE4	"	"	"	30		750		750
Geo. Gott		E2 NE4	"	"	"	80		1800	800	2600
do		E2 W2 NE4	"	"	"	40		960		960
						688	75			
								15875	2750	18565

Section No. 17

Congressional Township No. 17, R. 4

Scale—Forty rods to an inch, or ten rods to a space, Congress Land, which is one mile square for a section.

Number of acres in this section, according to the United States Survey,

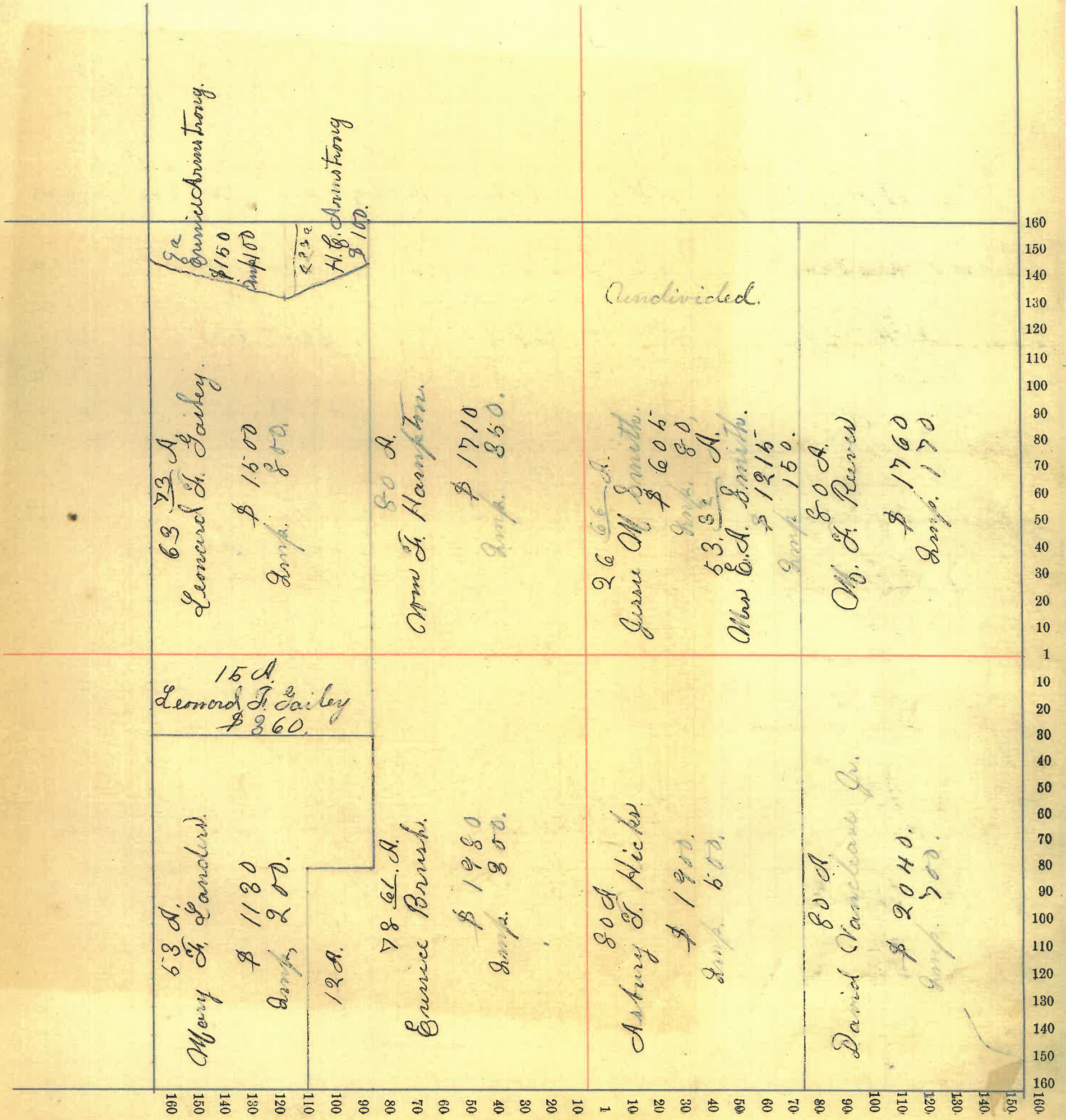


Assessor's Plat-Book for Scott Township, No. 5,

NAMES OF OWNERS.	Number on Plat.	DESCRIPTION.	Section.	Township.	Range.	Acres.	Hundredths.	Value of Lands.	Value of Improve-ments.	Value of Lands and Improve-ments.
Eunice Armstrong		McCona NW4	18	17	4	9	150	100	250	
W. B. Armstrong		W2 NW4	"	"	"	5	37	100	100	
Leonard F. Bailey		PT W2 NW4	"	"	"	63	93	1500	800	2300
do		" W2 SE4	"	"	"	15		360		360
William F. Hampton		E2 NW4	"	"	"	80	1710	350	2060	
Jesse Smith		PT W2 NE4	"	"	"	26	66	605	80	685
Mr. E. A. Smith		PT W2 NE4	"	"	"	53	32	1215	150	1365
A. J. Reams		E2 SE4	"	"	"	80	1760	170	1930	
Mary J. Landon		PT W2 SE4	"	"	"	53	1130	200	1330	
Eunice Brink		E2 SE4	"	"	"	78	612			
do		PT SE4 SW4	"	"	"	12	1980	300	2280	
A. J. Hicks		W2 SE4	"	"	"	80	1900	500	2400	
Diana Vanclay		E2 SE4	"	"	"	80	2060	700	2740	
						636	67			
								14450	3250	17800

Scale—Forty rods to an inch, or ten rods to a space, Congress Land, which is one mile square for a section.

Number of acres in this section, according to the United States Survey,.....



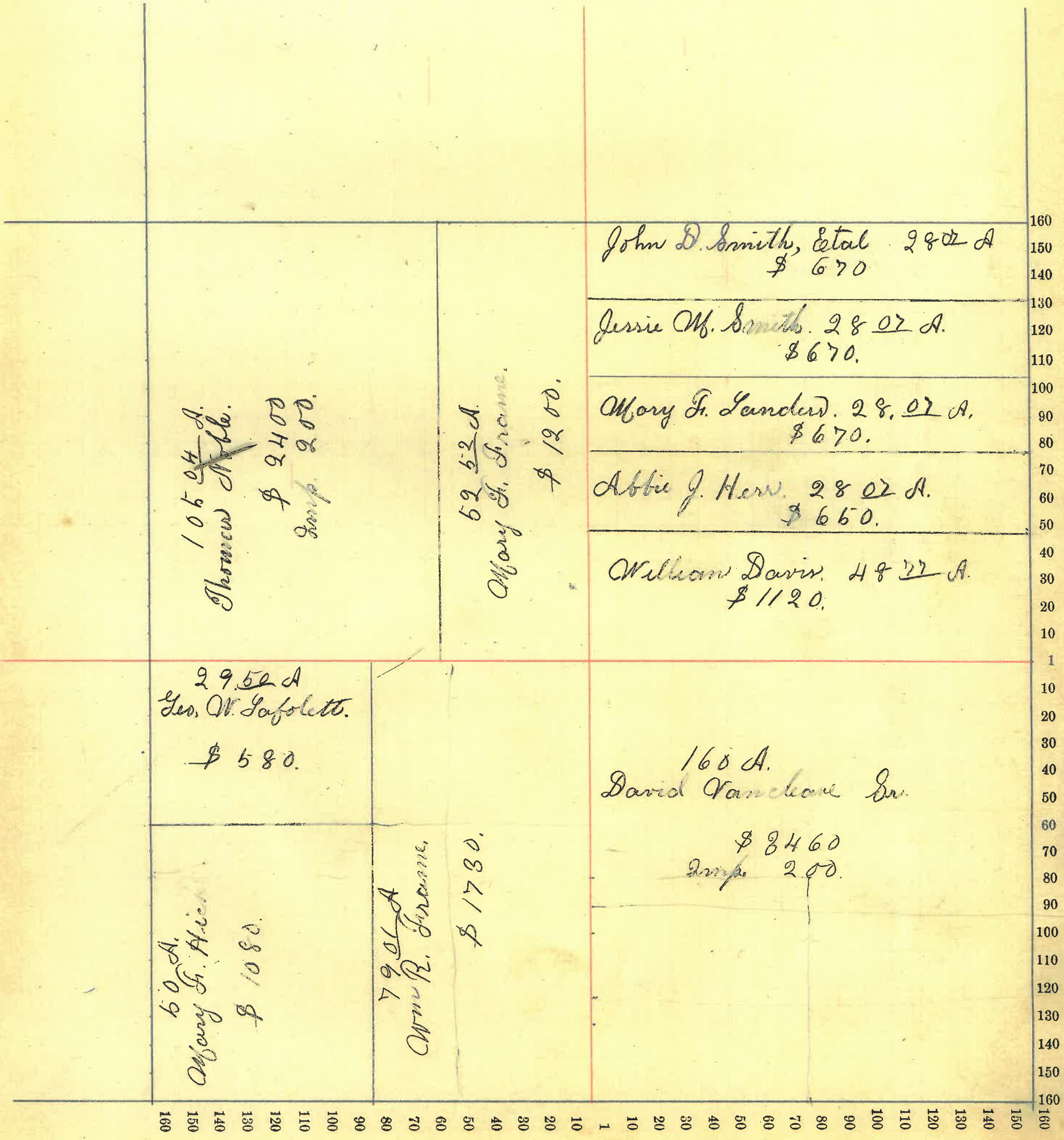
NAMES OF OWNERS.	Number on Plat.	DESCRIPTION.	Section.	Township.	Range.	Acres.	Hundredths.	Value of Lands.	Value of Improve-ments.	Value of Lands and Improvements.
Thomas Noble		PT NW 4	19	17	4	105 04	2400	200	2600	
Mary J. France		PT E 2 NW 4	"	"	"	52 52	1200		1200	
John D. Smith & Etal		PT NE 4	"	"	"	28 07	670		670	
Jessie M. Smith		" NE 4	"	"	"	28 07	670		670	
Mary J. Landers		" NE 4	"	"	"	28 07	670		670	
Abner J. Herr		" NE 4	"	"	"	28 07	650		650	
William Davis		" NE 4	"	"	"	48 07	1120		1120	
Daniel Kanelous Sr		S E 4				160	3460	200	3660	
William K. France		E 2 NW 4				79 10	1730		1730	
Mary J. Hootis		PT W 2 S 1/2 4				50	1080		1080	
Geo W. Lafollett		" W 2 S 1/2 4				29 50 63 6 51	580		580	
						47	1423	400	1463 0	

Section No. 19

Congressional Township No. 17, R. 4

Scale—Forty rods to an inch, or ten rods to a space, Congress Land, which is one mile square for a section.

Number of acres in this section, according to the United States Survey,.....



Montgomery County, Indiana, 1886

Assessor's Plat-Book for Scott Township, No. 6,

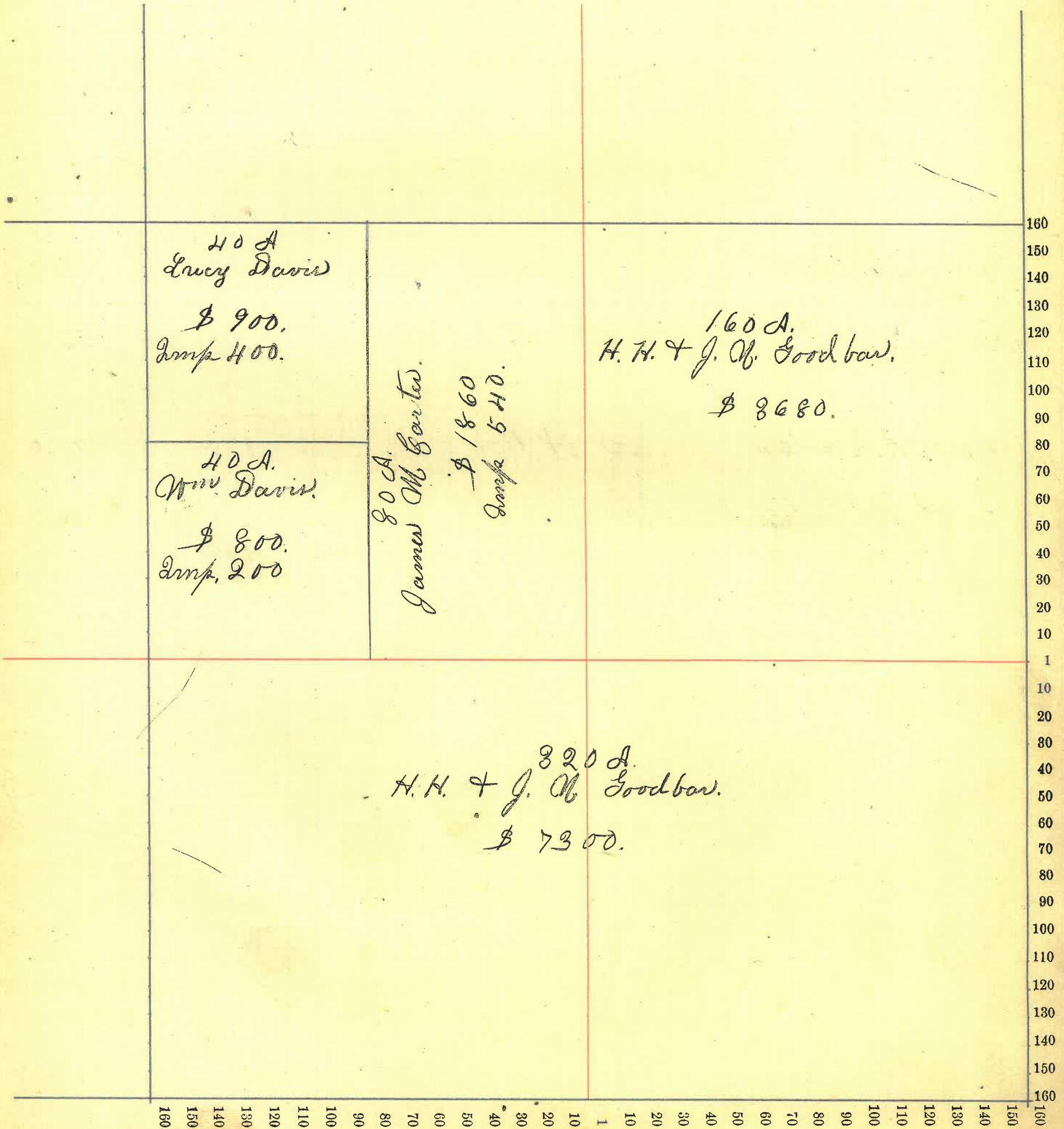
NAMES OF OWNERS.	Number on Plat.	DESCRIPTION.	Section.	Township.	Range.	Acres.	Hundredths.	Value of Lands.	Value of Improvements.	Value of Lands and Improvements.
William W Davis		Pt W2 NW 24	2017	4	40	800		200	1000	
Lucy Davis		Pt W2 NW 24	"	"	40	900		400	1300	
James M Carter		E2 NW 24	"	"	80	1860		540	2400	
H H & J A Goodbar do		S2 Sect NE 4	2017	4	320	7300		7300	7300	
					160	3680		3680	3680	
					640					
								12540	1140	13680

Section No. 20

Congressional Township No. 17, R. 4

Scale—Forty rods to an inch, or ten rods to a space, Congress Land, which is one mile square for a section.

Number of acres in this section, according to the United States Survey,.....



Montgomery

County, Indiana, 1886

Assessor's Plat-Book for

Scott

Township, No. 5

NAMES OF OWNERS.	Number on Plat.	DESCRIPTION.	Section.	Township.	Range.	Acres.	Hundredths.	Value of Lands.	Value of Improve-ments.	Value of Lands and Improvements.
George Johnson do		Pt N2. N24	21	17	4	66	67	1580	250	1830
		" N2. NE4	"	"	"	13	33	260		260
Margaret Johnson		" N24	"	"	"	93	33	2220	300	2720
		" West side NE4	"	"	"	6	67	125		125
Harvey Goodbar Hens do		S W4	"	"	"	160		3680		3680
		N2 SE4	"	"	"	79	50	1900		1900
Thompson & Ashley		E2 SE4	"	"	"	80		1900		1900
James H. Snader		Pt NE4	"	"	"	140		3330	3000	6300
						63950				
								14295	3750	18740

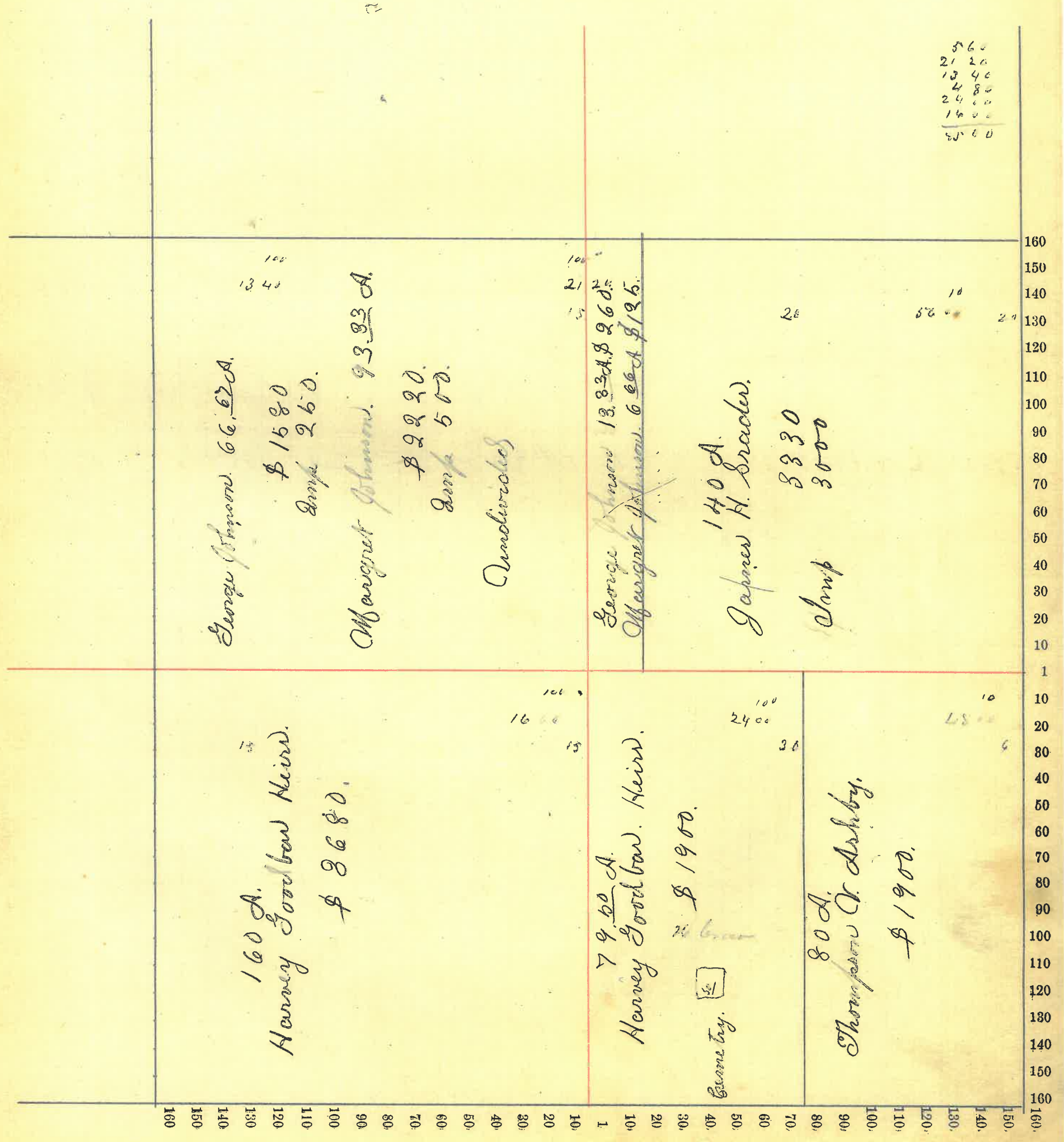
Section No. 21

Congressional Township No. 17, R. 4

Scale—Forty rods to an inch, or ten rods to a space, Congress Land, which is one mile square for a section.

Number of acres in this section, according to the United States Survey,.....

560
21 20
13 40
24 80
14 00
50 00



Montgomery County, Indiana, 1886

Assessor's Plat-Book for Scott Township, No. 3,

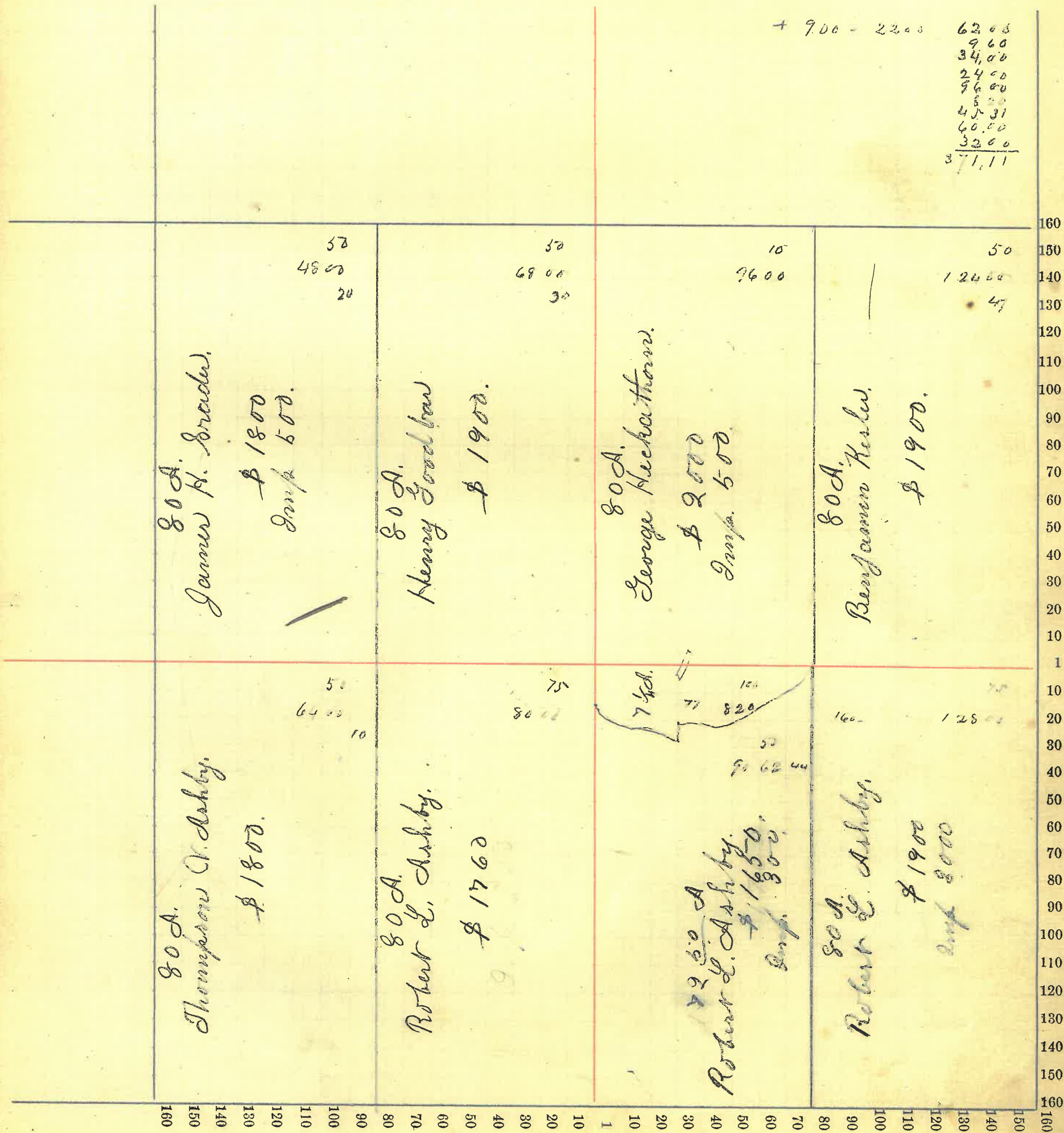
NAMES OF OWNERS.	Number on Plat.	DESCRIPTION.	Section.	Township.	Range.	Acres.	Hundredths.	Value of Lands.	Value of Improvements.	Value of Lands and Improvements.
James W Seader		N2 NW4	22	17	4	80		1800	500	2300
Henry Goodbar		E2 NW4	"	"	"	80		1900		1900
George Heckathorn		N2 NE4	"	"	"	80	}	2000	500	2500
		PT N2 SE4	"	"	"	7 25				
Berry Kester		E2 NE4	"	"	"	80		1900		1900
Thompson & Ashley		N2 SW4	"	"	"	80		1800		1800
Robert L Ashley		E2 SW4	"	"	"	80		1760		1760
		PT N2 SE4				72 50		1650	300	1950
		E2 SE4				80		1900	3000	4900
						639 75				
								14710	4300	19010

Section No. 22

Congressional Township No. 17, R. 4

Scale—Forty rods to an inch, or ten rods to a space, Congress Land, which is one mile square for a section.

Number of acres in this section, according to the United States Survey,



NAMES OF OWNERS.	Number on Plat.	DESCRIPTION.	Section.	Township.	Range.	Acres.	Hundredths.	Value of Lands.	Value of Improvements.	Value of Lands and Improvements.
H H J V Goodbar		W 1/4	23	17	4	160		4000	100	4100
Martin O Henny		PT NE 4	23	17	4	47	30	1700		1700
David B Harrison		PT NE 4	"	"	"	30		1880	300	1680
John A Brookshire		PT SE 4	"	"	"	10	05	250		250
do		PT W 2 SE 4	"	"	"	45	}	1700	200	1300
do		PT E 2 SE 4	"	"	"					
Sarah A Brookshire		PT W 2 SE 4	"	"	"	30	25	1250	250	1500
Alfred Snalley		PT SW 4	"	"	"	30		700		700
		E 2 W 2 SW 4	"	"	"	40		900		900
		PT SE 4	"	"	"	52		1500	500	2000
John W Snalley		PT NE 4				25		665	450	1115
Allen Harrison		" NE 4	"	"	"	17	}	430		430
		" E 2 SE 4	"	"	"	2				
Isabel Durham		SE 4 SW 4				10	}	1250	250	1500
		PT NE 4 SW 4				10				
Thompson V Ashley		W 2 W 2 SW 4				40		900	100	1000
						139	50			
55								16025	2150	18175

Montgomery County, Indiana, 1886

Assessor's Plat-Book for Scott Township, No. 6

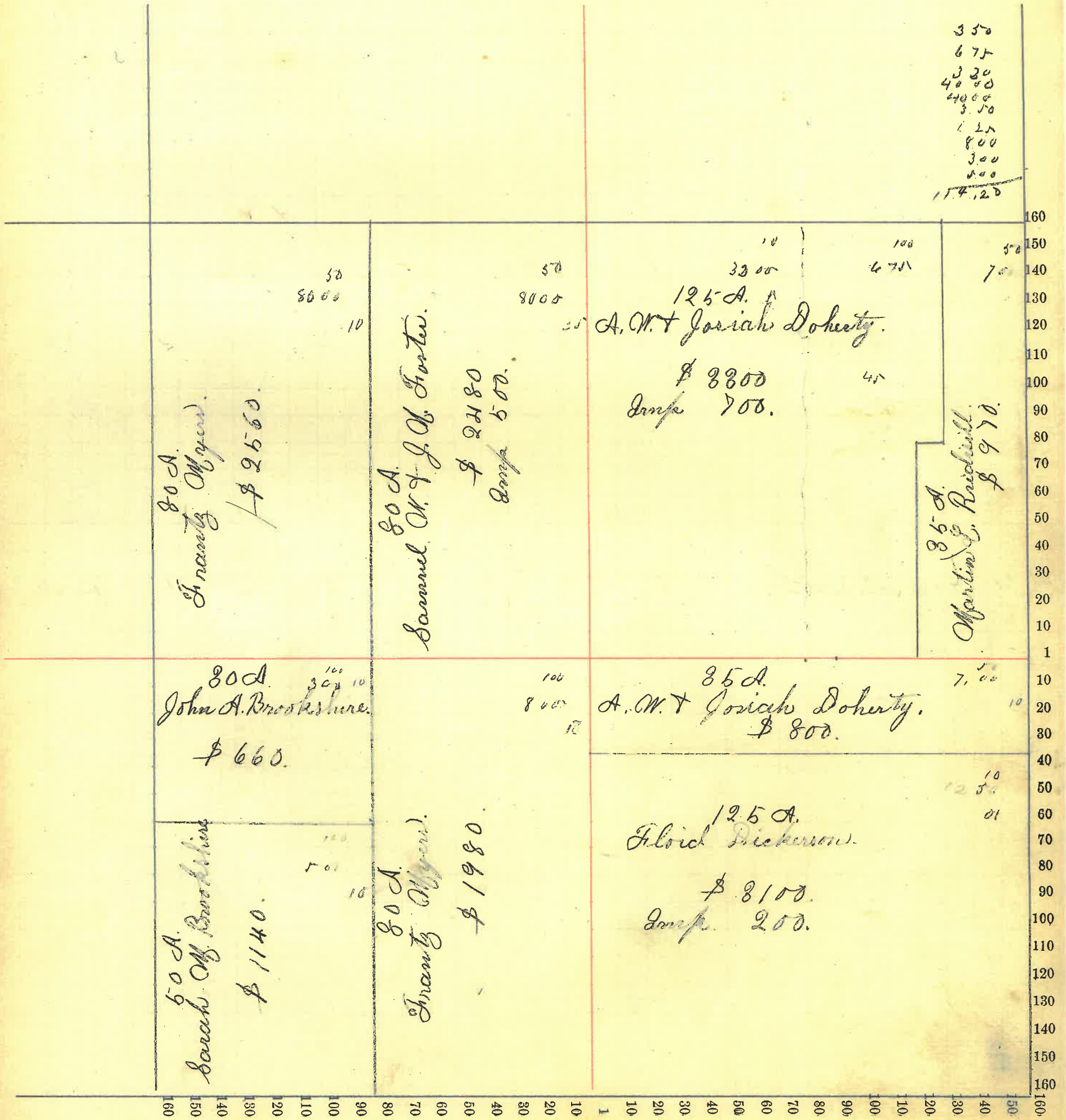
NAMES OF OWNERS.	Number on Plat.	DESCRIPTION.	Section.	Township.	Range.	Acres.	Hundredths.	Value of Lands.	Value of Improvements.	Value of Lands and Improvements.
Francis Hayes do		E 2 S W 4 W 2 N W 4	24	17	4	80		1980		1980
Samuel W. J. Foster		E 2 N W 4	11	11	1	80		2480	500	2980
John A. Brookshu		Pt W 2 S W 4	11	11	1	80		660		660
Sama M. Brookshu		" W 2 S W 4	11	11	1	50		1140		1140
A. W. Josiah Deherty do		Pt NE 4 NE 1/4 SE 4	11	11	1	125		3300	700	4000
Floyd Dickson		Pt SE 4	11	11	1	125		3100	200	3300
Martin L. Rudise		E side NE 4	11	11	1	35		970		970
						640		16990	1400	18390

Section No. 24

Congressional Township No. 17, R. 4

Scale—Forty rods to an inch, or ten rods to a space, Congress Land, which is one mile square for a section.

Number of acres in this section, according to the United States Survey,.....



Montgomery County, Indiana, 1886

Assessor's Plat-Book for Scott Township, No. 5,

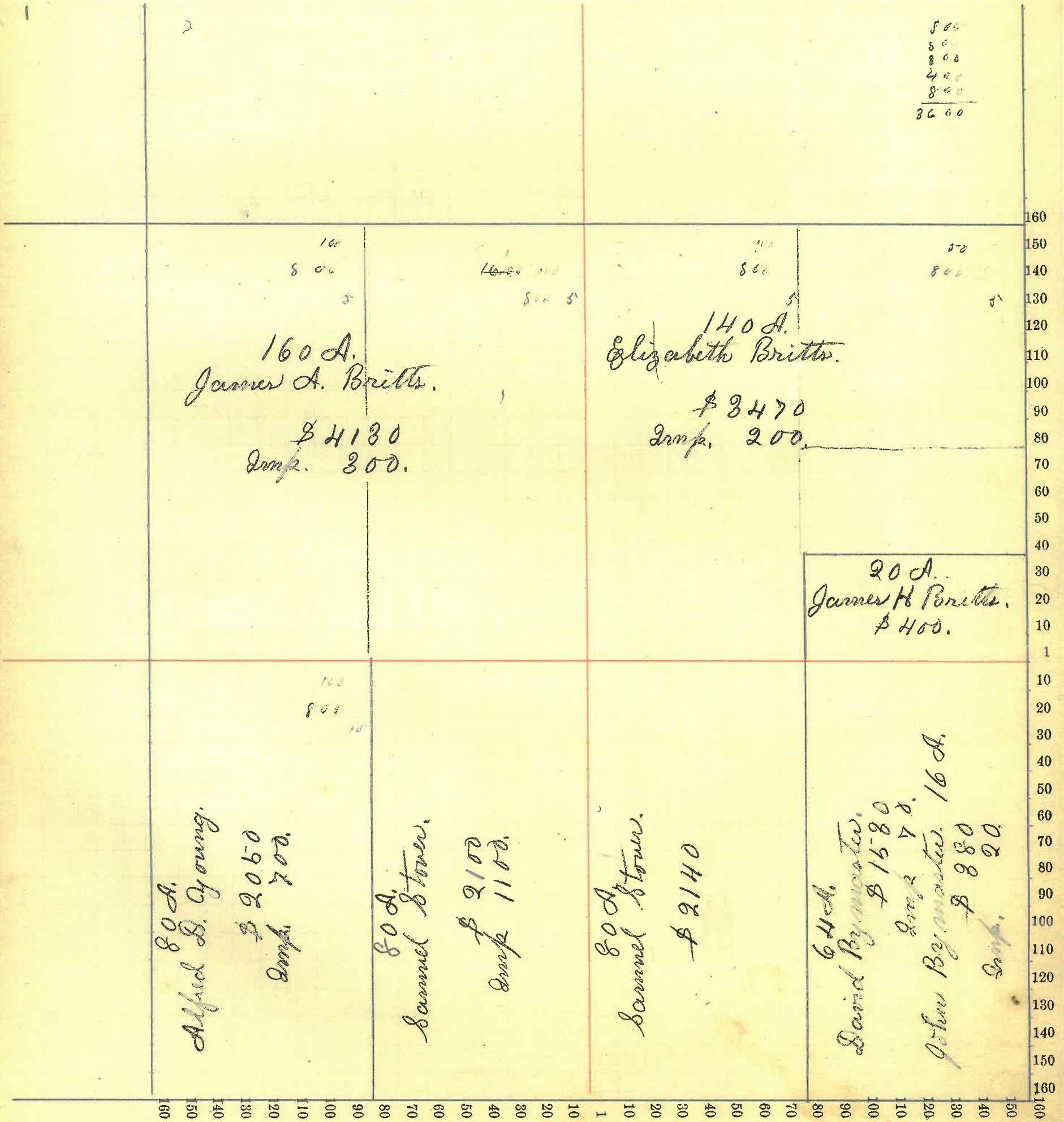
NAMES OF OWNERS.	Number on Plat.	DESCRIPTION.	Section.	Township.	Range.	Acres.	Hundredths.	Value of Lands.	Value of Improvements.	Value of Lands and Improvements.
James A Britts		NW 4	25	17	4	160		4130	300	4430
Elizabeth Britts		PT NE 4				140		3470	200	3670
James H Britts		SE SE 4 NE 4				20		400		400
Alfred D Young		NE SW 4				80		2050	700	2750
Samuel Stover		NE SE 4				80		2140		2140
Do		E 2 SW 4				80		2100	1100	3200
Daniel Bymaster		PT E 2 SE 4				64		1530	70	1600
John Bymaster		PT E 2 SE 4				16		380	20	400
						640				
								16200	2390	18590

Section No. 25

Congressional Township No. 17, R. 4

Scale—Forty rods to an inch, or ten rods to a space, Congress Land, which is one mile square for a section.

Number of acres in this section, according to the United States Survey,.....



Montgomery County, Indiana, 1886

Assessor's Plat-Book for Scott Township, No. 5,

NAMES OF OWNERS.	Number on Plat.	DESCRIPTION.	Section.	Township.	Range.	Acres.	Hundredths.	Value of Lands.	Value of Improvements.	Value of Lands and Improvements.
David H Britts do		NW 4 PT NE 4	24	17	4	160		4400	1400	5800
			"	"	"	110		2800		2800
James A Britts		" E 2 NE 4	"	"	"	50		1250		1250
Abraam A Byrd		SE 4	"	"	"	160		4080	900	4980
do		PT SW 4	"	"	"	49	50	1270		1270
James H. Byrd		PT SW 4	"	"	"	52	80	1350	250	1600
Elizabeth A Byrd		PT SW 4	"	"	"	21	70	480		480
Elizabeth Purnell		PT SW 4	"	"	"	36	20	950	400	1350
			61					16540	2940	19530

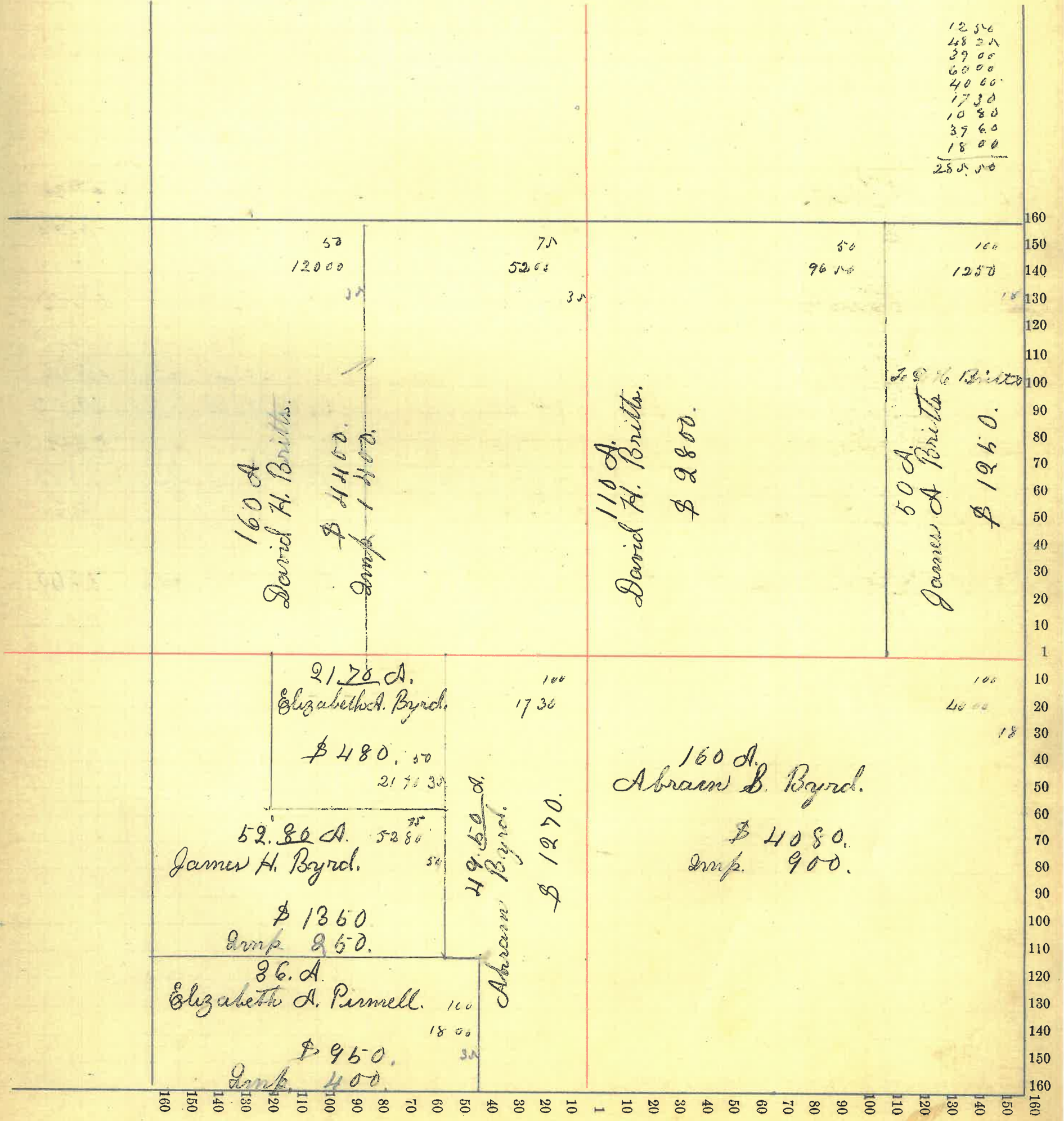
Section No. 26

Congressional Township No. 17, R. 4

Scale—Forty rods to an inch, or ten rods to a space, Congress Land, which is one mile square for a section.

Number of acres in this section, according to the United States Survey,

12 50
48 25
39 00
60 00
40 60
17 30
10 80
39 60
18 00
254 50



Montgomery County, Indiana, 1886

Assessor's Plat-Book for Scott Township, No. 6,

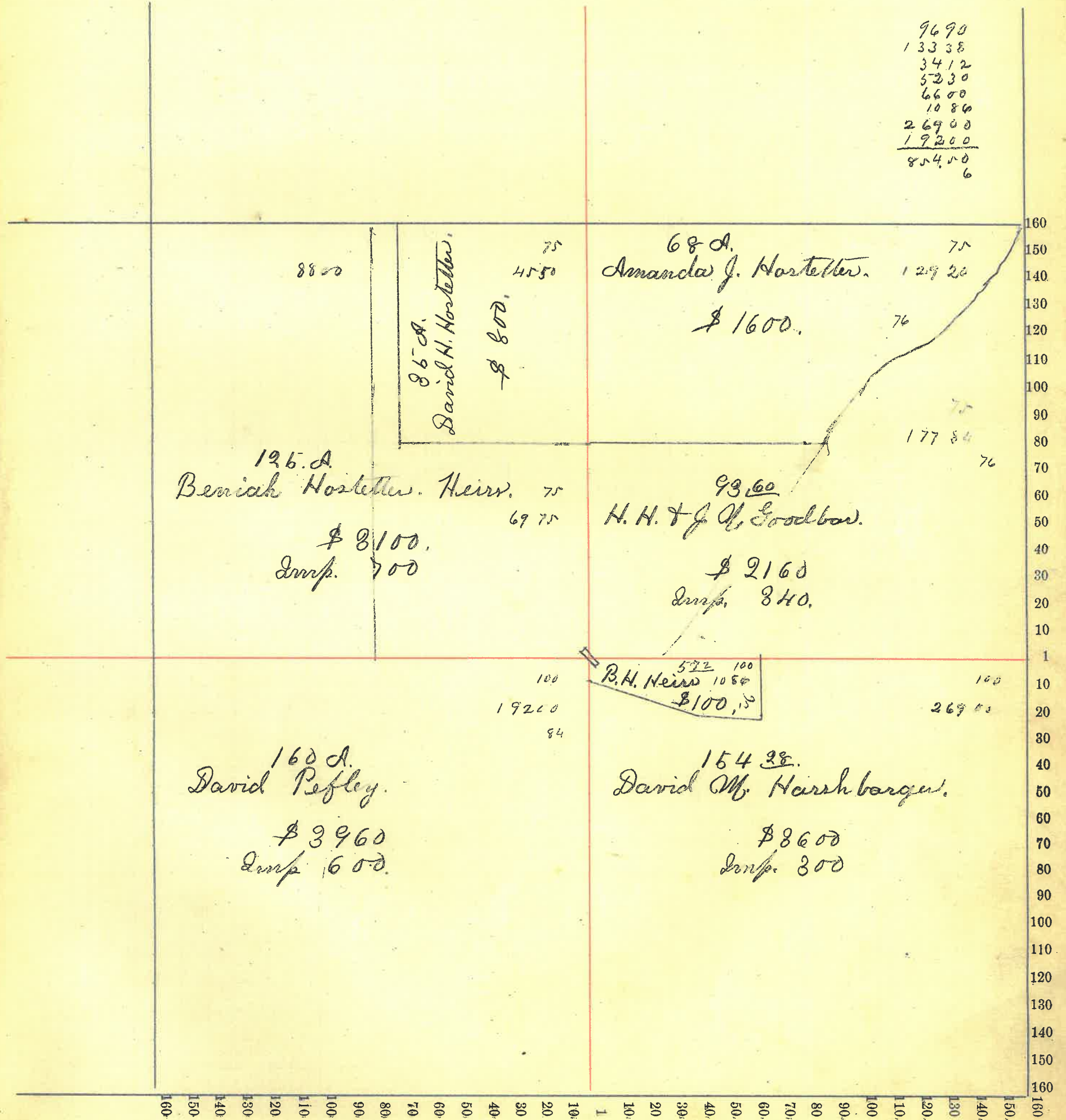
NAMES OF OWNERS.	Number on Plat.	DESCRIPTION.	Section.	Township.	Range.	Acres.	Hundredths.	Value of Lands.	Value of Improvements.	Value of Lands and Improvements.
Bernick Harteltes		PT NW 24	27	17	4	123		3100	700	3800
do		" SE 4	"	"	"	5.72		100		100
David H. Harteltes		" NW 4	"	"	"	35		800		800
Amund J. Harteltes		" PT NE 4				68		1600		1600
H N J A Goodhan		" PT NE 4				93.60		2160	340	2500
David M. Harbarger		PT SE 4				154.20		3600	300	3900
David Peffley		SW 4				160		3960	600	4560
						641.52				
								15320	1940	17260

Section No. 27

Congressional Township No. 17, R. 4

Scale—Forty rods to an inch, or ten rods to a space, Congress Land, which is one mile square for a section.

Number of acres in this section, according to the United States Survey,.....



Montgomery County, Indiana, 1886

Assessor's Plat-Book for Scott Township, No. 5,

NAMES OF OWNERS.	Number on Plat.	DESCRIPTION.	Section.	Township.	Range.	Acres.	Hundredths.	Value of Lands.	Value of Improve-ments.	Value of Lands and Improve-ments.
H H / C Goodbar do	N2	NW 4 SW 4	28	M	L	80 160		1840 3800	600	1840 2400
Harvey Goodbar ^H his	E2	NW 4	"	"	"	80		1950	250	2200
L Goodbar Surtan Harvey Goodbar ^H his	N2	NE 4				80		1970	400	2370
Bennah Hosletts ^H his	E2	NE 4				80		1900		1900
William H Ashbey	SE 4					160 640		4000	800	4800
								15260	2050	17310

Sec 28

80 a Wm A. Goodbar \$1900-	80 a Wm A. Goodbar \$2085- Am 1,000	80 a Henry Brown and others \$2085- Am 300	80 a Benjamin H. Hordtler & Hain \$1910
160 a James H. Goodbar \$6.00 45.0	160 a Wm H. Ashby \$4125- Am 700		

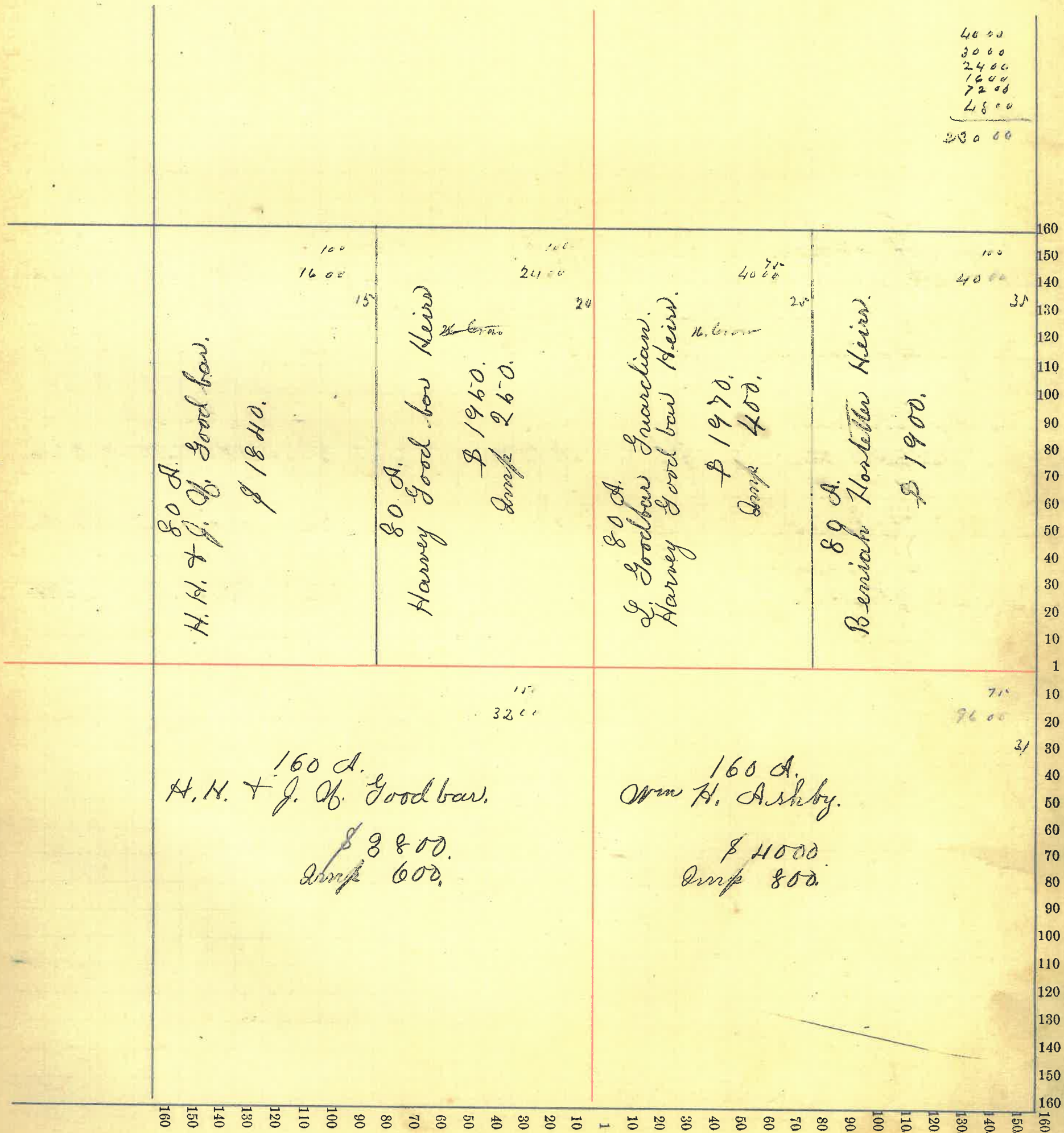
Section No. 28

Congressional Township No. 17, R. 4

Scale—Forty rods to an inch, or ten rods to a space, Congress Land, which is one mile square for a section.

Number of acres in this section, according to the United States Survey,.....

40 00
30 00
24 00
16 00
72 00
48 00
280 00



Montgomery County, Indiana, 1886

Assessor's Plat-Book for Scott Township, No. 3


NAMES OF OWNERS.	Number on Plat.	DESCRIPTION.	Section.	Township.	Range.	Acres.	Hundredths.	Value of Lands.	Value of Improvements.	Value of Lands and Improvements.
John Frame		NW 2 NE 2 SW 4	29	17	4	165		3950	800	4750
			"	"	"	35		800		800
Joseph Wasson		PT S 1/4	"	"	"	115		2950	600	3550
John C Wasson		PT E 2 SW 4	"	"	"	5		125	200	325
Blanca Higgins		PT S 1/4	"	"	"	5		125	75	200
H H + J W Goodwin		SE 4 SE 4 N 2 SE 4 N 2 E 2 SE 4 NE 4				40		900		900
						80		1900	1200	3100
						40		900		900
						160		3660		3660
						640				
								15310	2875	18185

Section No. 29

Congressional Township No. 17, R. 4

Scale—Forty rods to an inch, or ten rods to a space, Congress Land, which is one mile square for a section.

Number of acres in this section, according to the United States Survey,.....



Montgomery County, Indiana, 1886

Assessor's Plat-Book for Scott Township, No. 5

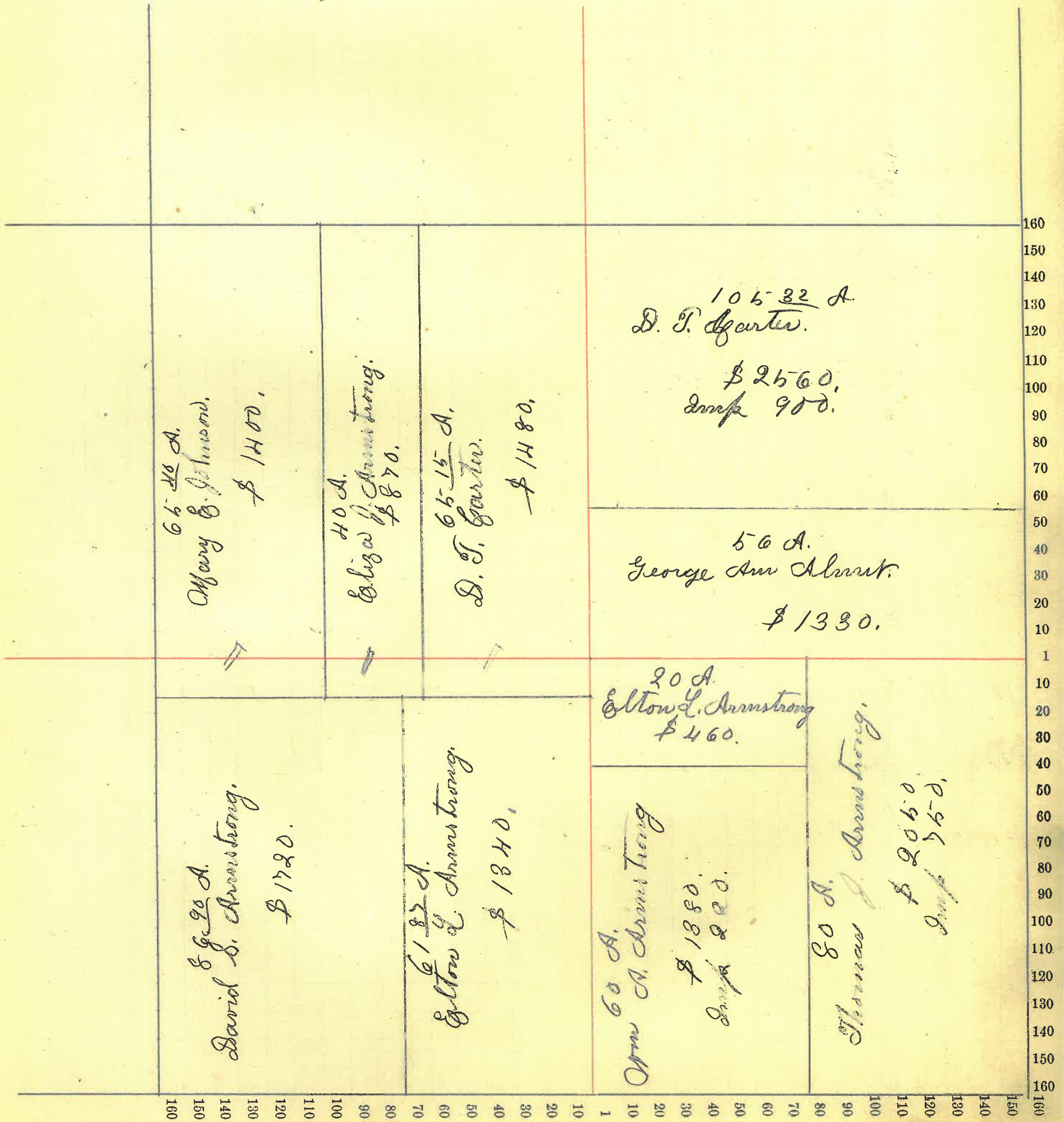
NAMES OF OWNERS.	Number on Plat.	DESCRIPTION.	Section.	Township.	Range.	Acres.	Hundredths.	Value of Lands.	Value of Improvements.	Value of Lands and Improvements.
Mary E Johnson		pt NW 4	30	17	4					
do		" SW 4	"	"	"	65	40	1400		1400
Eloza J Armstrong		" NW 4	30							
do		" SW 4	"			40		870		870
D. J. Carter		pt NE 4	"	"		102	32	2560	900	3460
do		" NW 4	"	"						
do		" SW 4	"	"		65	15	1480		1480
David S Armstrong		" SW 4				86	90	1920		1920
Elton L Armstrong		" N 2 SE 4	"	"		20		460		460
do		" E 2 SW 4	"	"		61	57	1320		1320
W A Armstrong		" N 2 SE 4	"	"		60		1380	220	1600
Thomas J Armstrong		" E 2 SE 4	"	"		80		2050	750	2800
George A Almut		pt S 2 NE 4				56		1330		1330
						639	64			
								14590	1870	16460

Section No. 80

Congressional Township No. 17, R. 4

Scale—Forty rods to an inch, or ten rods to a space, Congress Land, which is one mile square for a section.

Number of acres in this section, according to the United States Survey,.....



Montgomery County, Indiana, 1886

Assessor's Plat-Book for Seatt Township, No. 5,

NAMES OF OWNERS.	Number on Plat.	DESCRIPTION.	Section.	Township.	Range.	Acres.	Hundredths.	Value of Lands.	Value of Improve-ments.	Value of Lands and Improvements.
James Nichols		Pt W/4 N/4	31	17	4	59	70	1450	400	1850
do		W side S/4	"	"	"	41		970	130	1100
do		N/2 W/4 N/4	"	"	"	20		400		400
Daniel Armstrong		Pt E/2 N/4	"	"	"	79	70	1700		1700
Edigo J Armstrong		W/2 N/4	"	"	"	80		1900	800	2700
John W Stoughton		Pt E/2 N/4	"	"	"	78		2000		2000
Antimicia Carter		" S/4	"	"	"	119		2820	600	3420
Robert E Lafollett		Pt S/4 E/4	"	"	"	91	70	2340	350	2690
James W Lafollette		" S/4 E/4	"	"	"	65		1540		1540
Albert Hendry		Pt N/4 E/4 S/4	"	"	"	1	30	35	65	100
						635	40			
								15105	2345	17450

Dec 31

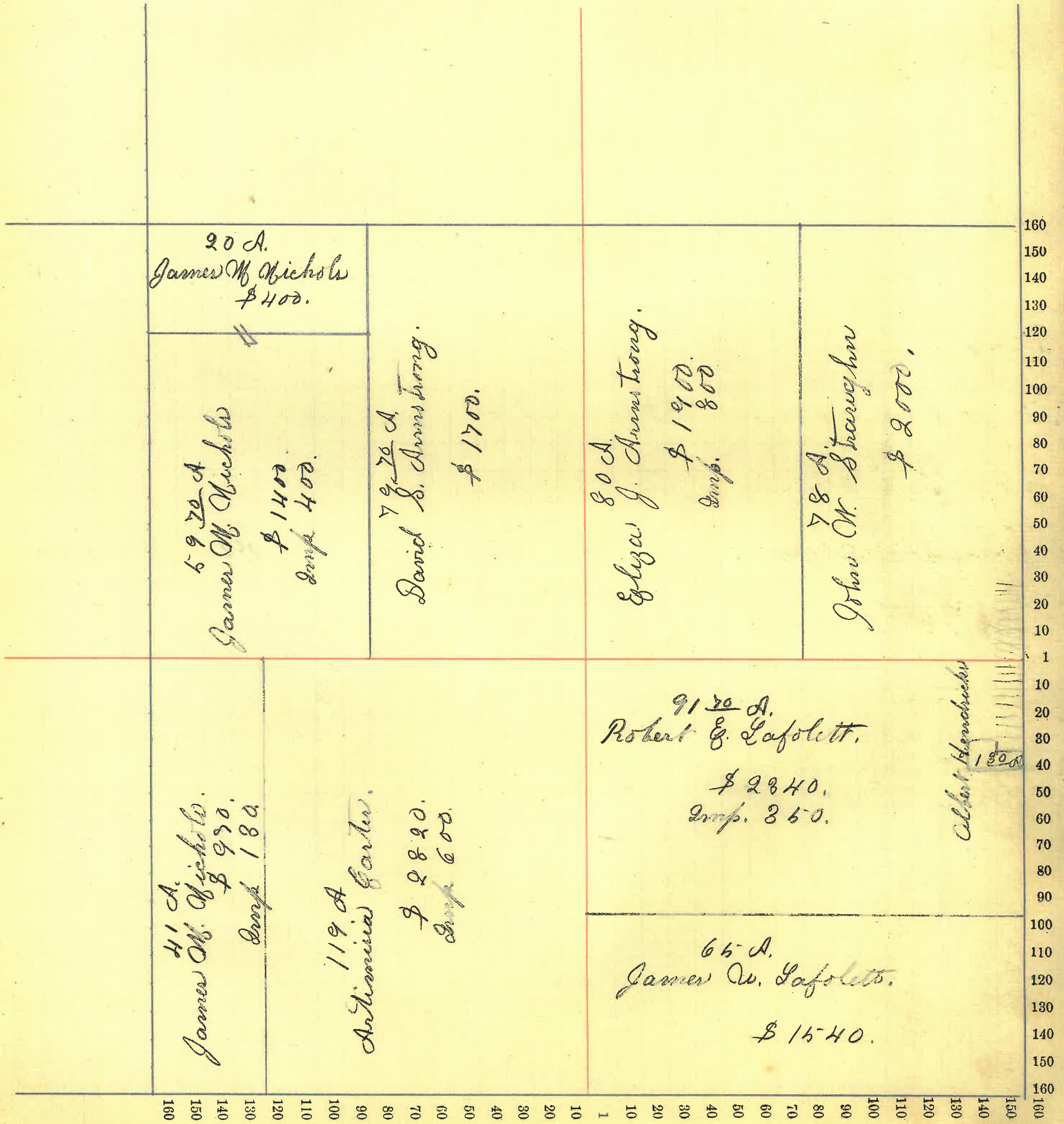
<p>41 a James M. Nichols</p>	<p>79-70 James M. Nichols Jr \$1895- Am. 450</p>
<p>119 a Guanita A. Girth and Elizabeth M. Carter \$2535- Am 450</p>	<p>7970 D. S. Armstrong 1895-</p>
<p>65 a James W. LaFollett \$1605- Am 450</p>	<p>9170 a Robert E. LaFollett \$2250 Am 250</p>
<p>80 a Elija J. Armstrong \$1985- Am. 700</p> <p>John W. Braughton \$1930</p>	

91.70
85.90
5.80

Section No. 31

Congressional Township No. 17, R. 4

Scale—Forty rods to an inch, or ten rods to a space, Congress Land, which is one mile square for a section.
 Number of acres in this section, according to the United States Survey,.....



Montgomery County, Indiana, 1886

Assessor's Plat-Book for Scott Township, No. 5

NAMES OF OWNERS.	Number on Plat.	DESCRIPTION.	Section.	Township.	Range.	Acres.	Hundredths.	Value of Lands.	Value of Improvements.	Value of Lands and Improvements.
Mary E Johnson		Pt W2 NW4	32	17	4	77		1960	900	2860
H H J Goodbar		E2 NE4	"	"	"	80		1870		1870
do		SE4 NW4	"	"	"	40		950		950
do		SW4 NE4	"	"	"	40		950		950
Francis J Quinley		NE4 NW4	"	"	"	40		900		900
		NW4 NW4	"	"	"	40		900	400	1300
James M Nichols		Pt W2 SW4				33				
James W Foster		E2 W2 SE4				40		920		920
do		E2 SE4				80		1900	150	2050
Rebecca Boston		Pt W2 W2 SE4				20				
do		SE4 SW4				40				
do		W2 SW4				15		1850	200	2050
Geo W Lafollette		Pt W2 SE4				10				
		W2 SW4				11	25	520		520
Jos T Lafollette		W2 SE4	32	17	4	10				
		NE4 SW4	"	"	"	40				
Wm H. Hayton		Pt W2 SW4				3	75	1400	200	1600
		Pt W2 SW4				8	87	210	40	250
Edw Smithson		Pt W2 SW4				1		30	150	180
								14360	2040	16400

3660
 1860
 1800

47
 28
 2

Sec 32

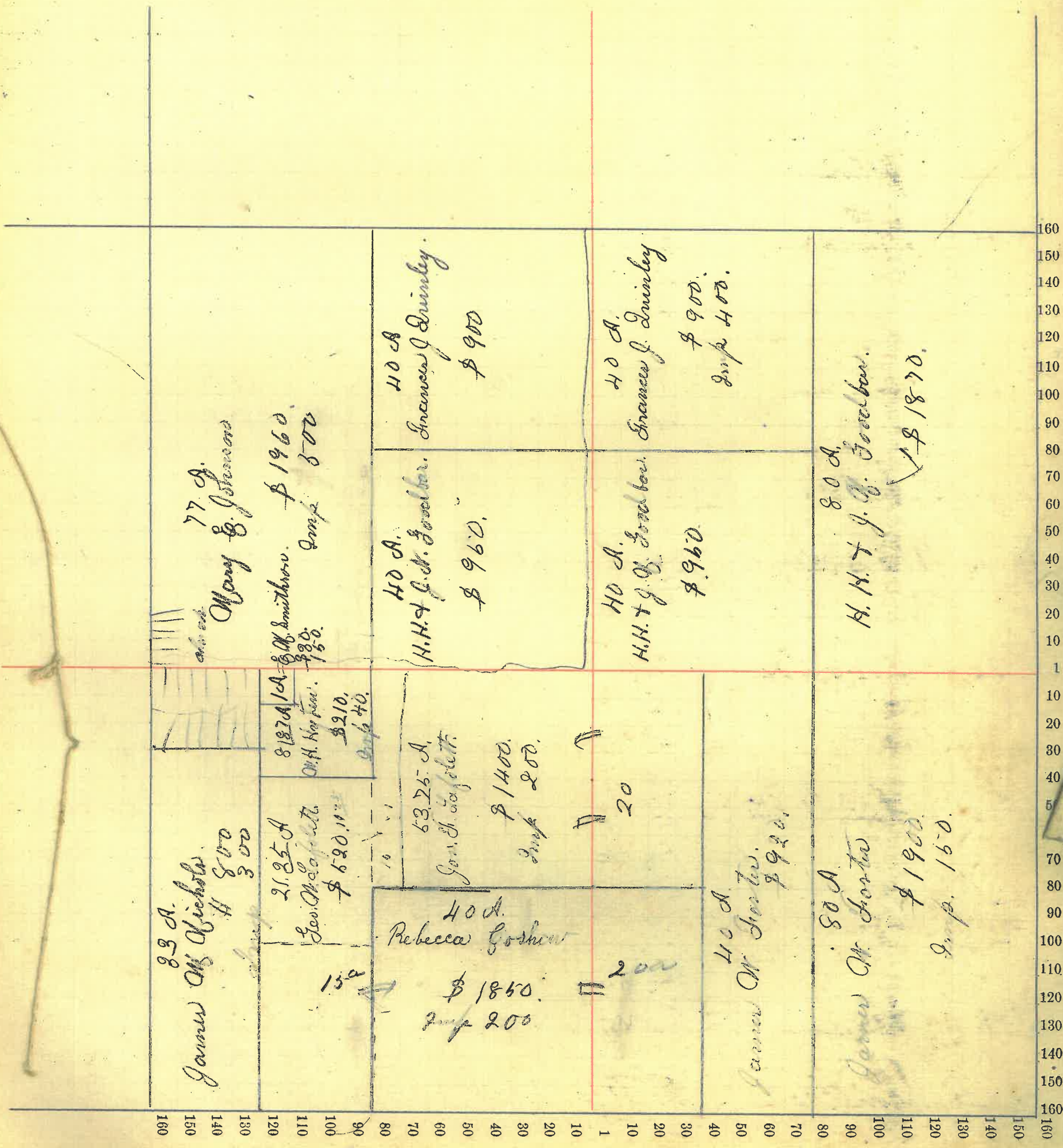
<p>James McMichael 15-a 8 81 1/2 240</p>	<p>8 81 1/2 240 11-25-30 43-76</p>	<p>Mary & Johnson 77 a 2000 450 12 8 Hours</p>	<p>Francis J. Quinley 80 a \$1730 374</p>
<p>Rebecca Johnson 40 a \$1700 100</p>	<p>Secretary 1 a \$1785 Jan. 1 50</p>	<p>Charles J. Goodber 79 a 1860</p>	<p>Charles J. Goodber 80 a \$1800</p>
<p>James M. Gaster 20 a 800</p>	<p>James M. Gaster 40 a \$2860 100</p>	<p>James M. Gaster 20 a 800</p>	<p>James M. Gaster 40 a \$2860 100</p>

15-
 40
 20
 75

Section No. 32

Congressional Township No. 17, R. 4

Scale—Forty rods to an inch, or ten rods to a space, Congress Land, which is one mile square for a section.
 Number of acres in this section, according to the United States Survey,.....



77

Montgomery County, Indiana, 1886

Assessor's Plat-Book for Scott Township, No. 5,

NAMES OF OWNERS.	Number on Plat.	DESCRIPTION.	Section.	Township.	Range.	Acres.	Hundredths.	Value of Lands.	Value of Improve-ments.	Value of Lands and Improvements.
Thompson & Ashley		E2 of N4	33	17	4	80		1750		1750
do		of E4	"	"	"	160		3700	950	4650
		N2 of N4	"	"	"	80		1900	150	2050
Martinell Henry		E2 S E 4	"	"	"	80		2000		2000
James W Gaster		S N 4	"	"	"	160		3800	400	4200
Elizabeth L Foster		N2 S E 4	"	"	"	80		1900		1900
						<u>640</u>				
								15050	1350	16400

Sec 73

<p>80. a D. W. and S. J. Foster \$ 175.00</p>	<p>80. a F. W. Ashby \$ 175.00</p>	<p>160 James W. Foster \$ 365.00 Am. 95.00</p>	<p>80. a Elizabeth L. Foster 1880</p>	<p>80. a F. W. Ashby \$ 190.00 Am. 70.00</p>	<p>80. a Elizabeth L. Foster 1880</p>	<p>80. a Wm. H. Ashby 1910</p>	<p>80. a Marion M. Henry 175.00</p>
---	--	--	---	--	---	--	---

Montgomery County, Indiana, 1886

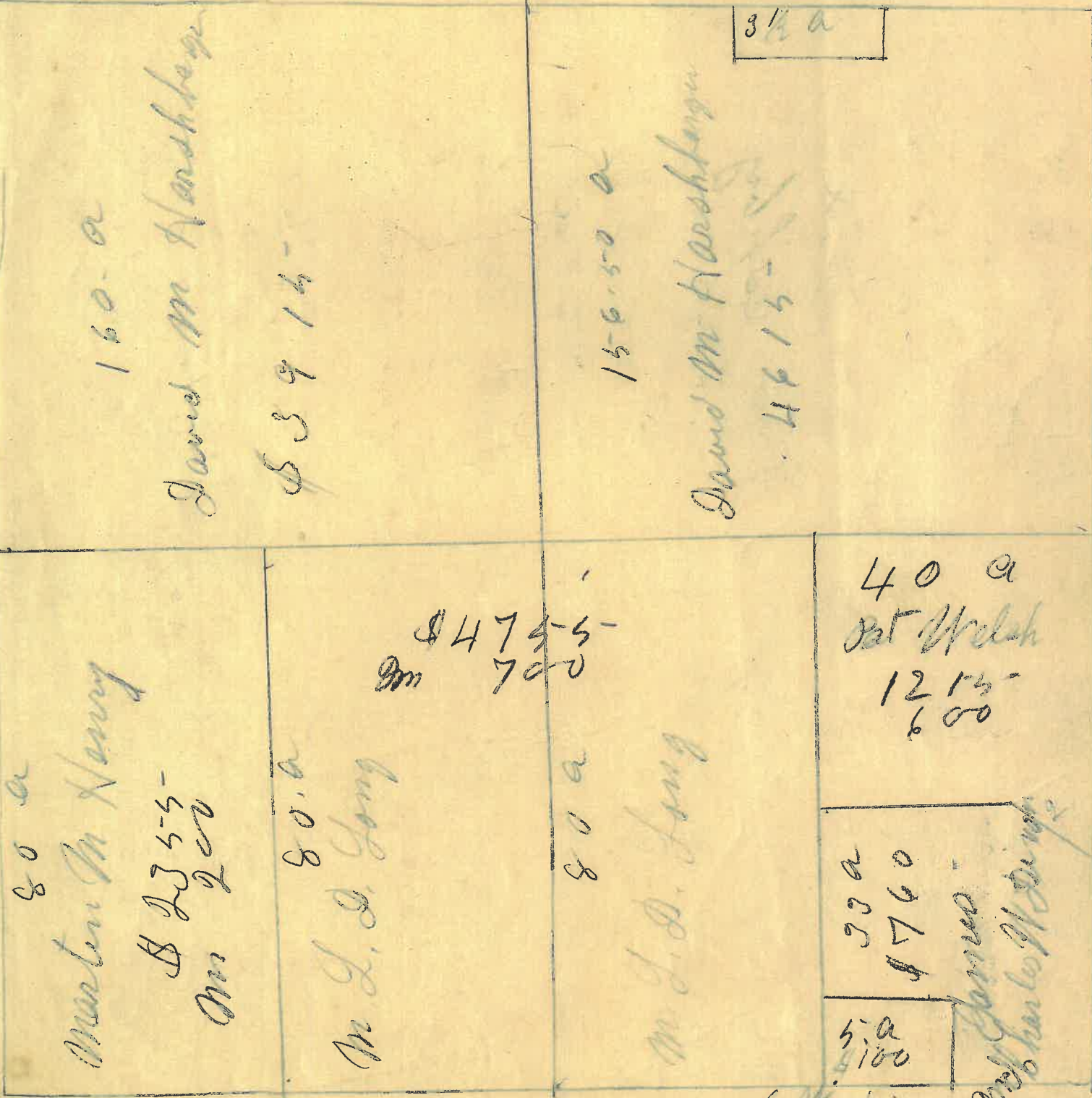
Assessor's Plat-Book for Scott Township, No. 5,

NAMES OF OWNERS.	Number on Plat.	DESCRIPTION.	Section.	Township.	Range.	Acres.	Hundredths.	Value of Lands.	Value of Improve-ments.	Value of Lands and Improvements.
W H Ashley David M Hamblen do		W2 NW4 E2 NW4 Pt NE4	34	17	4	80		1900		1900
						80		2100		2100
						156	50	4600	1200	5800
Martin M Henry		W2 SW4				80		2120	240	2360
M L D Long do		E2 SW4 W2 SE4				80		2200	800	3000
						80		2240		2240
Michael W Lane		NE4 SE4 Pt SE4 SW4				40	2	1170	700	1870
Catherine Dixon		Pt SE4 SW4				83	00	800		800
C M Dixon		E2 SE4				5		125		125
						636	50			
								17255	2320	20195

Sec 34

chuck & boundary

3 1/2 a



80 a
Marten M. Henry
\$2355-
Am 200

80 a
M. L. D. Long

\$474-5-
Am 700

80 a
M. L. D. Long

40 a
Pat Welsh
1215-
600

33 a
\$4760

5 a
\$100


to W. Dixon
Amos James

Section No. 34

Congressional Township No. 17, R. 4

Scale—Forty rods to an inch, or ten rods to a space, Congress Land, which is one mile square for a section.

Number of acres in this section, according to the United States Survey,.....



Montgomery County, Indiana, 1886

Assessor's Plat-Book for Scott Township, No. 5

NAMES OF OWNERS.	Number on Plat.	DESCRIPTION.	Section.	Township.	Range.	Acres.	Hundredths.	Value of Lands.	Value of Improve-ments.	Value of Lands and Improve-ments.
Catherine Dixon do		Pt SW 4 NW 4 SE 4 NW 4	35	17	4	32 50		800		800
			11	"	"	40		960		960
David M. Harkbarger		Pt NW 4	35	17	4	52		1500		1500
Elizabeth Pennell		" NW 4	"	"	"	30		700		700
W. W. Doherty do		" NW 2 NW 4 " NE 4	"	"	"	18 86		450		450
						100 05		2650	900	3550
Michael N. Lane do do do		NW 4 NW 4 Pt SW 4 SW 4 NE 4 NW 4 Pt NW 4	"	"	"	40		1220		1220
						7 30		920		920
						56 69		1300		1300
Susan L. Fuller		Pt NE 4 " SE 4	}	"	"	45 20		1100		1100
T. M. Shadeford		Pt SE 4	"	"	"	45 20		1100		1100
James C. Long		Pt SE 4	"	"	"	45 20		1080		1080
						534 40				
see 34 for Bul see 35 see										

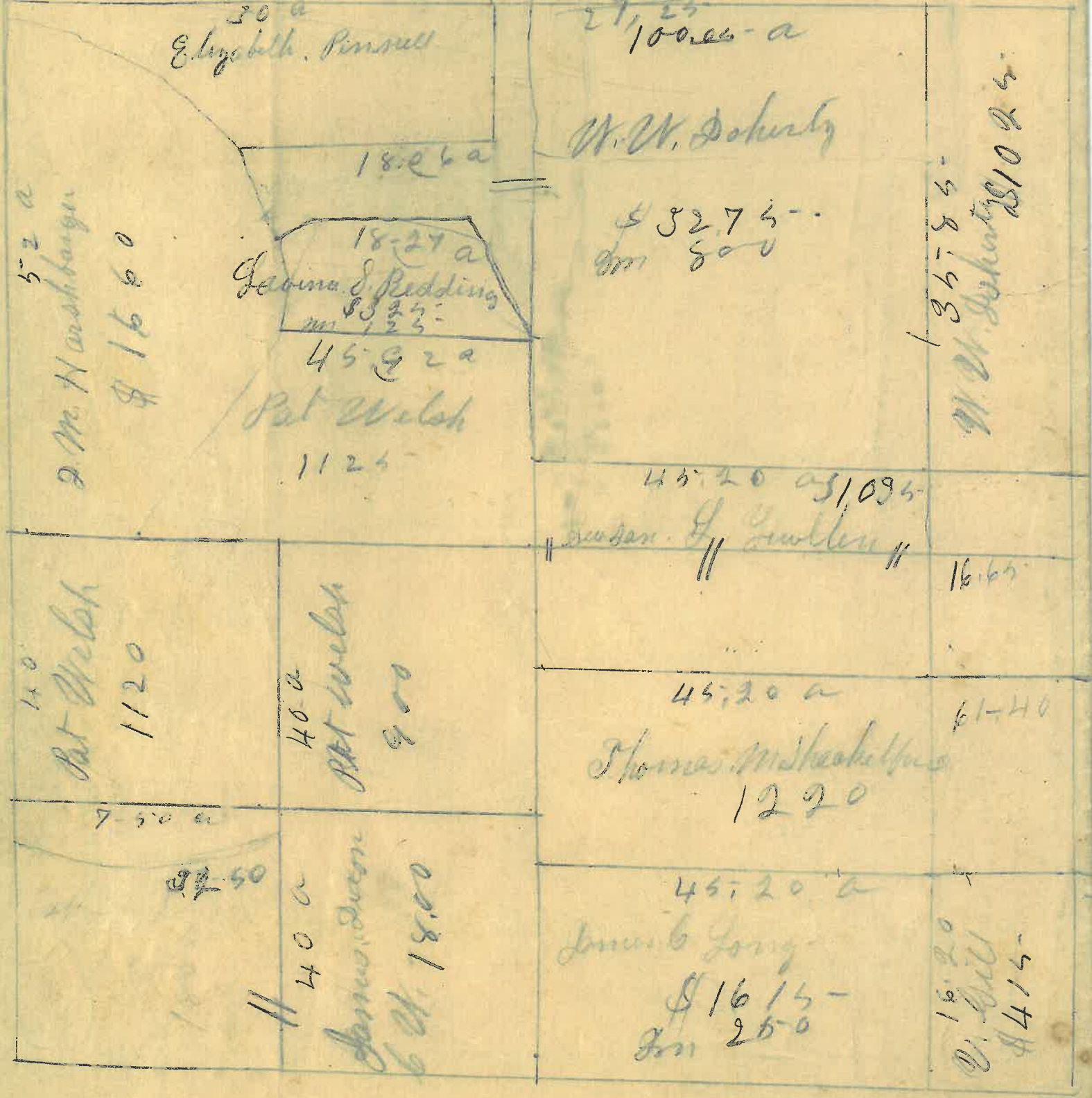
1620
97200
240200
192
240
30
30

14680 900 14680

82.20
 23
 96
 64
 50
 150
 45.92
 52
 145.98
 164.25
 72/1800(22.77)

324
 25
 80
 250
 69
 19
 1800/2256
 20744
 16
 40
 20
 36.97
 1728
 2181

2275-
 40
 2275-
 40
 900
 2275-
 321
 2275-
 40
 900
 2275-
 321
 4550
 68259
 12
 72812



807
 998
 1800
 806.84
 993.15
 1800.00

Montgomery County, Indiana, 1886

Assessor's Plat-Book for Scott Township, No. 5,

NAMES OF OWNERS.	Number on Plat.	DESCRIPTION.	Section.	Township.	Range.	Acres.	Hundredths.	Value of Lands.	Value of Improve-ments.	Value of Lands and Improvements.
W W Doherty		PT W2 NW4	36	"	4					
"		E2 NW4	35	"	"	44	20	1180		1180
Alfred D Young		" W2 NW4	36	"	"	45	20	1100	100	1200
Samuel Stoner		PT W2 NW4	36	"	"	20		500		500
Samuel Houshanger		E2 NW4	36	"	"	80		2160	300	2460
do		PT W2 NW4	"	"	"					
Thomas B Barnes		PT NE4	36	"	"	40		1070		1070
James E and Riley D Smalley		PT NE2	36	"	"	22	25	1180	800	1980
Mary A Volander		PT NE4	36	"	"	76	75	2000	1200	3200
do		" SE4	36	"	"	131	75	3400	400	3800
George Amelment		PT E2 SW4	36	"	"	79		1900	400	2300
Valroda Hill		PT W2 SW4	36	"	"	29		1180		1180
do		PT SE4	35	"	"	16				
James L Long		PT W2 SW4	36	"	"	24		980	220	1200
do		PT E2 SE4	35	"	"	16		220		
Eloiza Shackelford		" W2 NW4	36	"	"	7	15			
"		" W2 SW4	"	"	"	21	40			
"		" E2 NE4	35	"	"	16	65	1200	250	1650
"		" W2 SW4	36	"	"	4				
Jac Hill Estate		" W2 SW4	36	"	"	1		25		25
A D Young		PT SE4	36	"	"	28		700		700
						723	75	18625	3370	22495

29
1620
45-20

1230
20480
102420
208
1230

School House

Sec 96

<p>111 7:35 a 205-110 45-20 a Alfred J. Young 8/30/65 m</p>	<p>33.55 a Shackelford 50 50 24 a 6 long 6.25</p>	<p>20 a Geo J Strong 5-60 80 a</p>	<p>79 a 79 a</p>
<p>40.61 a Thomas D. Bannister 1080</p>	<p>77.75 a Mary A. Nolan 82180 m 8.90</p>	<p>42.25 Francis E. Kelly & Smalley 8/10/65 m</p>	<p>28 a James J. Young 8450</p>
<p>85- 2440 61 85.40</p>	<p>131.75 Mary A. Nolan 83287 m 438</p>	<p>80 a Samuel Harebarger 82185 m 395</p>	<p>85- 2440 61 85.40</p>

