

ASSESSOR'S  
PLAT BOOK.  
1899.  
SCOTT TP.  
Montgomery County,

Assessor's Plat Book  
Scott Township  
Montgomery County,  
Indiana

1899



Last Name	First Name	Page	Notes
Abney	Elza J	77	New Market
Adams	Arch	74	Parkersburg
Alnutt	Geo Ann	58 59, 60, 61	
Alnutt	Mattie	50, 51	
Armstrong	D S	60, 61, 62, 63	
Armstrong	E and M	74	Parkersburg
Armstrong	Elton	60, 61	
Armstrong	Eunice	13, 14, 35, 36	
Armstrong	H C	13, 14, 35, 36	
Arnold	David	3, 4	
Arnold	Geo W	21, 22	
Arnold	Henry and Mary	21, 22, 23, 24	
Ashby	Robert L	43, 44	
Ashby	Thompson	41, 42	
Ashby	Thompson V	43, 44, 45, 46	
Ashby	Wm H	56, 57	
Barnes	Thomas B	72, 73	trustee
Barnes	Thomas B and S C	72, 73	
Beatty	Sarah M	78	New Market
Bell	Geo T	25, 26	
Bell	James H and F	77	New Market
Bell	Jane	25, 26	
Bell	Taylor	25, 26	
Bennett	Sarah A	77	New Market
Bowers	Alexander	11, 12	
Bowers	Ed M	60, 61	
Busenbark	C A	5, 6	
Buser	Sarah E	9, 10	
Buser	Wm H	9, 10	
Bymaster	D L	50, 51	
Byrd	Abrian S	52, 53	
Byrd	Geo A	52, 53	
Byrd	John T	50, 51, 52, 53	
Byrd	S A and Lora	52, 53	
Byrd	W W	52, 53, 70, 71	
Call	S and Mary	62, 63	
Danewood	James	48, 49	
Danewood	James A	25, 26	
Danewood	Mary M	48, 49	
Daughtery	W W	70, 71, 72, 73	
Davis	Wm M	37, 38, 39, 40	
Davis	Wm M	75	Parkersburg
Davis	Wm M	76	Lapland
Day	Mary J	11, 12	
Dickerson	B F	31, 32	
Dickerson	Floyd	48, 49	
Dixon	James	68, 69	
Douglas	J S and S J	19, 20	
Easley	Jas W	11, 12	
Eperson	W S	21, 22	
Everhart	John	21, 22	
Fall	Henry	62, 63	
Fall	Henry	64, 65	
Fall	Lottie	64, 65	
Fendley	John W and M E	74	Parkersburg
Fink	L A	62, 63	
Fletcher	Julia T	11, 12	
Fogery	Henry C	3, 4	
Forgery	G W	5, 6	
Foster	Eliza L	66, 67	
Foster	James W	66, 67	
Foster	James W and Eliza	64, 65, 66, 67	
Foster	S W	48, 49	
Foust	Joseph	77	New Market
Frame	Marcus	21, 22	
Frame	Mary F	33, 34	
Frames	Mary	37, 38	
Frantz	John F	27, 28	
Frantz	Mathias	1, 2, 21, 22, 23, 24, 27, 28	
Freeman	Partha	62, 63	
Fullen	Susan L	70, 71	
Galey	Amanda E	11, 12	
Galey	Lenard F	35, 36	
Gardner	Eliza and E	74	Parkersburg
Gardner	Geo A	74	Parkersburg
Gill	Valinda	70, 71, 72, 73	
Goff	Wallace C	58, 59	
Goodbar	C H	64, 65	
Goodbar	James H	58, 59	
Goodbar	Jas H	56, 57	

Goodbar	John H	25, 26, 41, 52, 45, 57	
Goodbar	Wm N	56, 57, 58, 59	
Goslin	Sophia	68, 69, 70, 71	
Gott	Geo	33, 34	
Gott	I N	31, 32	
Gott	Wm B	15, 16	
Graybill	Joseph	19, 20	
Graybill	Lydia	21, 22, 27, 28	
Graybill	S C	19, 20, 21, 22, 27, 28, 29, 30	
Graybill	Sam F	23, 24	
Graybill	W R	1, 2	
Gregg	Lulu M	25, 26	
Grider	Bart S	35, 36	
Grider	W H	7, 8	
Hampton	Mary J	77	New Market
Hampton	Wm F	35, 36	
Hankins	Ida M	77	New Market
Harrell	Eliz F	31, 32	
Harrison	D B	47	
Harrison	David B	45, 46	
Harshbarger	David	70, 71	
Harshbarger	Samuel	72, 73	
Hashbarger	David	54, 55, 66, 67, 68, 69	
Hashbarger	Geo W	1, 2, 23, 24	
Hashbarger	Mary	1, 2	
Heckathorn	Sarah	29, 30	
Hendricks	Albert	62, 63	
Hendricks	Albert	75	Parkersburg
Henry	Emma	31, 32	
Henry	John M	68, 69	
Henry	Mary C	66, 67	
Henry	Nancy E	27, 28, 45, 46, 47	
Hester	Samuel H	37, 38	
Hester	Thomas W	37, 38	
Hicks	Elizabeth	33, 34	
Hicks	Lewis H	78	New Market
Hicks	Mary F	37, 38	
Hicks	Mary P	35, 36	
Hicks	Thomas	75	Parkersburg
Hicks	Thomas J and L	76	Lapland
Himes	Cathrine	5, 6	
Himes	Cathrine	21, 22	
Himes	Jacob	5, 6	
Hyten	W H	64, 65	
Hyten	W H	75	Parkersburg
James	Johnathan	74	Parkersburg
James	Laura A	64, 65	
Jobe	John M	9, 10	
Johnson	Amanda	78	New Market
Johnson	Geo	41, 42	
Johnson	Margaret A	41, 42	
Johnson	Mary A	33, 34	
Johnson	Mary E	60, 61, 64, 65	
Johnson	Susanna	19, 20	
Johnson	Wm	31, 32	
Johnson	Wm and Geo	41, 42	
Johnson and Gott		41, 42	
Jones	Anius	1, 2	
Kelsey	Mary A	13, 14	
Kelsey	Wm L and Mary A	9, 10	
Kesler	John M	3, 4	
Kesler	Mary	23, 24	
Kesler	N G	5, 6, 17, 18, 23, 24	
Kesler	S P	2, 23, 24	
Kesler	Samuel P	1	
Knox	James C	29, 30, 43, 44	
Kyle	Silas F	72, 73	
Lafollet	Jas N	62, 63	
Lafollett	Cathrine	64, 65	
Landers	Mary F	35, 36	
Lane	Charles T	70, 71	
Lane	John	15, 16, 17, 18, 31, 32, 33, 34	
Lane	Mary E	70, 71	
Lane	Mary N	70, 71	
Lane	John P	31, 32	
Layne	Julia J	68, 69	
Lidakay	Lizzie	58, 59	
Liddikay	Jacob	19, 20	
Long	Elizabeth	78	New Market
Long	M L D	68, 69	
Lookabaugh	John T	74	Parkersburg
Mangus	D H	3, 4, 19, 20	
Martin	Francis A	15, 16, 35, 36	
Martin	Kiziah E	35, 36	
Martin	Mary A	17, 18	
Martin	Wm H	17, 18	
McCalip	Amanda E	11, 12	
McClain	Geo W	17, 18	
McLaughlin	Alvin	74	Parkersburg
McLaughlin	Letitia	74	Parkersburg



McMullen	Jas	31, 32	
Mercer	Elizabeth	7, 8	
Mercer	Ephriam	17, 18	
Messick	Geo R	45, 46	
Methodist Church		12	
Meyers	Frantz O	25, 26	
Milles	Geo L	5, 6	
Milles	W Morton	3, 4	
Milles	Sarah E	39, 40	
Minnick	John L	23, 24	
Mullen	Mary J	77	New Market
Myers	Frantz	48, 49	
Myers	John F	25, 26	
Nicholas	Arthur C	58, 59	
Nicholas	James M	62, 63	
Noble	Thos	37, 38	
O'Conner	Jennie	29, 30	
O'Connor	John	31, 32	
O'Herron	Michael	31, 32	
O'Herron	Thos	31, 32	
Oliver	A B and J B	58, 59	
Oliver	Jas M	58, 59	
Parkersburg		63, 65	
Peffley	David	54, 55	
Peters	Wm H and S C	33, 34	
Pinnell	Homer	70, 71	
Proctor	Louisa C	11, 12	
Quinley	Francis J	64, 65	
Rail road		40, 42	
Redding	Lavina	70, 71	
Reed	C B	66, 67	
Reeves	M F	35, 36	
Reeves	Sarah A	13, 14	
Rice	Geo R	48, 49	
Rogers	Nancy J	75	Parkersburg
Rush	Cathrine	78	New Market
Rush	Geo G	78	New Market
Rush	Sarah A	11, 12	
school house		65, 73	
Stover	Nancy L	50, 51	
Straughn	John W	62, 63	
Straughn	John W	75	Parkersburg
Surface	Mary A	77	New Market
Surface	Mary L	15, 16	
Swindler	H H and S P	9, 10	
Tapp	Amanda J	27, 28	
Thompson	James A	25, 26	
Trout	Maxie and A	77	New Market
Vail	H J and Fannie	39, 40	
Vancleave	A W	37, 38	
Vancleave	Benjamin M	37, 38	
Vancleave	Eliz C	37, 38	
Vancleave	James M	37, 38	
Vancleave	S J	37, 38	
Vancleave	Sarah A	14	
Vancleave	Simeon	13, 14	
Vancleave	Manning S	35, 36	
Voris	Ezra	54, 55	
Warbritton	A J and G W	29, 30	
Warbritton	Albert W	78	New Market
Warbritton	Iola	29, 30	
Warbritton	S N	11, 12	
Warbritton	S N	78	New Market
Ward	I G	13, 14	
Ward	U G	15, 16	
Warlds B L and Ins Co		77	New Market
Warner	Emanuel	64, 65	
Wasson	John C	58, 59	
Watkins	Clay	7, 8	
Watkins	Jas M	5, 6, 7, 8	
Watkins	Lewis	7, 8	
Watkins	R B	7, 8	
Welch	Hester A	75	Parkersburg
Welch	Hester A	76	Lapland
Welch	James E	74	Parkersburg
White	America E	15, 16	
White	Ethel "etal"	7, 8	
White	Geo W	17, 18	
White	I H	7, 8	
White	W Scott	17, 18	
Wilhite	Ora	23, 24	
Williams	Eliza	77	New Market
Williams	John W	77	New Market
Williams	W W	11, 12	
Wray	David D	11, 12	
Wray	W Scott	13, 14	
Young	Dudley	50, 51	
Young	James F	72, 73	
Young	Madison	72, 73	

JOURNAL CO.

Printers,  
Stationers.

11843

119 S. Green Street,  
Crawfordsville.

WHEN ORDERING THIS BOOK IT WILL ONLY BE NECESSARY TO GIVE THE ABOVE NUMBER.



Montgomery

COUNTY, INDIANA, 1899.

Assessor's Plat-Book for Scott

Township, No.

NAMES OF OWNERS.	Number on Plat.	DESCRIPTION.	Section.	Township.	Range.	Acres.	Hundredths.	Value of Lands.	Value of Improvements.	Value of Lands and Improvements.
Geo W Hashbarger	1	pt N.E. 4	1	17	4	117	28	3160		3160
W.R. Graybill	2	pt N.E. 4 E. pt 2 NW 4 pt W 2 SE 4 " E 2 SW 4	1	17	4	169	57	4225	1000	5225
Aurelius Jones	3	pt NW 4	1	17	4	76	95	2150	400	2550
Mathias Franzy	4	pt SW 4	1	17	4	80		2000		
Samuel P Kelsner	5	pt S 2	1	17	4	95	52	2370	700	3070
Mary Hashbarger	6	pt SE 4	1	17	4	85	12	2290		2290

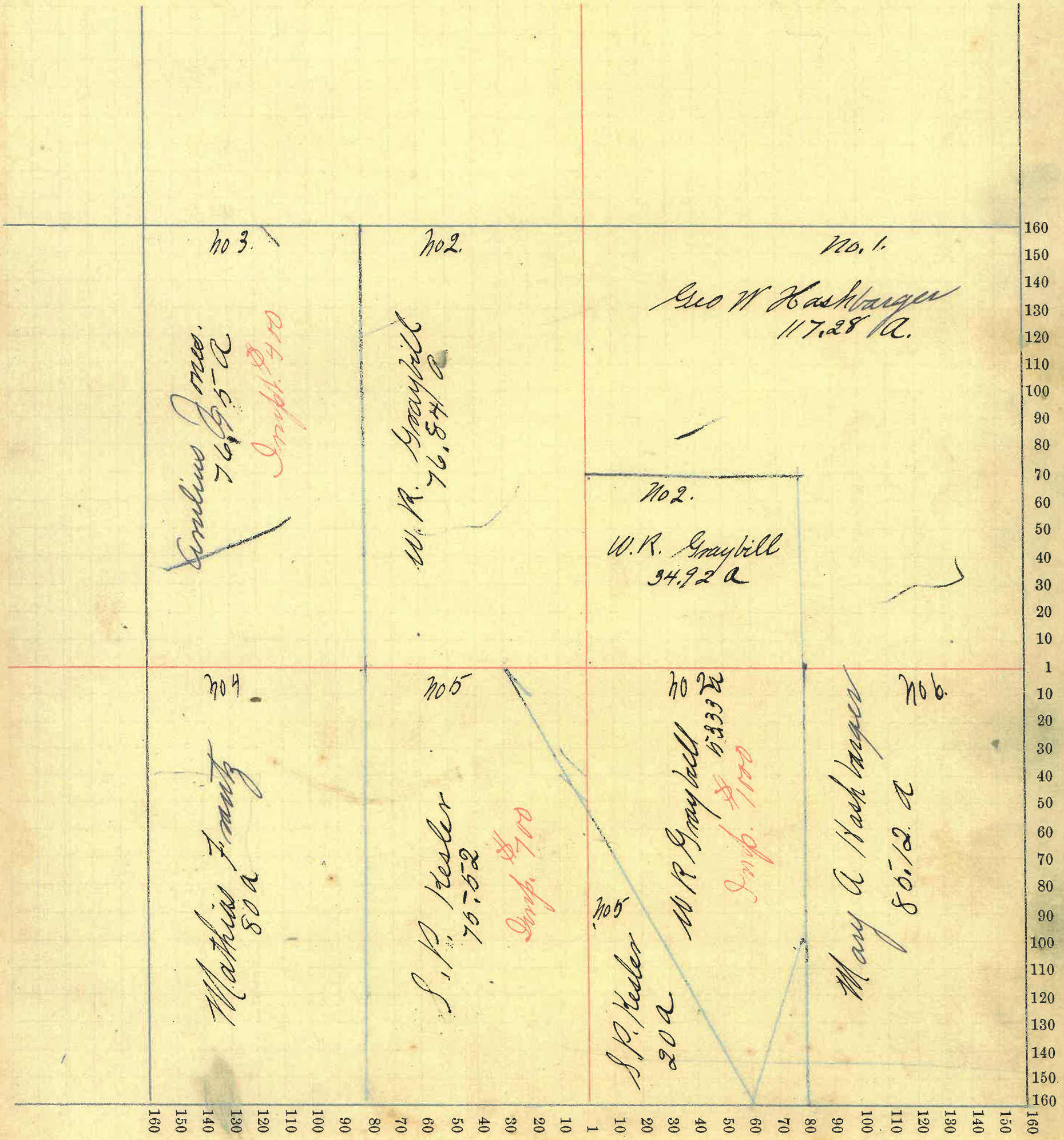


SECTION No. /

Congressional Township, No. /7 R. 4

SCALE:—Forty rods to an inch, or ten rods to a space, Congress Land, which is one mile square for a Section.

Number of acres in this Section, according to the UNITED STATES SURVEY, .....





Montgomery

COUNTY, INDIANA, 1899.

Assessor's Plat-Book for *Scott*

Township, No. \_\_\_\_\_

NAMES OF OWNERS.	Number on Plat.	DESCRIPTION.	Section.	Township.	Range.	Acres.	Hundredths.	Value of Lands.	Value of Improvements.	Value of Lands and Improvements.
<i>John M Kesler</i>	<i>1</i>	<i>pt NE 4</i>	<i>2</i>	<i>17 4</i>	<i>155-95</i>	<i>4180</i>	<i>400</i>	<i>4080</i>		<i>4080</i>
<i>W Morton Miles</i>	<i>2</i>	<i>pt W 2 + NW 4</i>	<i>2</i>	<i>17 4</i>	<i>167</i>	<i>16</i>	<i>4940</i>	<i>580</i>		<i>4920</i>
<i>Henry C Torrey</i>	<i>3</i>	<i>pt NW 4</i>	<i>2</i>	<i>17 4</i>	<i>63</i>	<i>76</i>	<i>1800</i>	<i>900</i>		<i>2700</i>
<i>L. H. Mangus</i>	<i>4</i>	<i>pt SW 4</i>	<i>2</i>	<i>17 4</i>	<i>80</i>		<i>2260</i>	<i>1000</i>		<i>3260</i>
<i>David Arnold</i>	<i>5</i>	<i>SE 4</i>	<i>2</i>	<i>17 4</i>	<i>160</i>		<i>4600</i>	<i>440</i>		<i>4600</i>




SECTION No. 2

Congressional Township, No. 17 R. 4

SCALE:—Forty rods to an inch, or ten rods to a space, Congress Land, which is one mile square for a Section.

Number of acres in this Section, according to the UNITED STATES SURVEY,.....





Montgomery, COUNTY, INDIANA, 1899.

Assessor's Plat-Book for Scott Township, No. \_\_\_\_\_

NAMES OF OWNERS.	Number on Plat.	DESCRIPTION.	Section.	Township.	Range.	Acres.	Hundredths.	Value of Lands.	Value of Improvements.	Value of Lands and Improvements.
G. W. Torrey	1	pt NE <sup>4</sup>	3	174	58	02	1620			1620
Geo L. Miles	2	pt N.E. 4	3	174	68		1900	480		2380
C. A. Busenbark	3	pt NE <sup>4</sup> + NW <sup>4</sup>	3	174	42	87	1260	450		1710
Jas. M. Watkins	4	" NW <sup>4</sup>	3	174	16	50	760			
N. G. Kesler	5	pt NE <sup>4</sup>	3	174	275	55	8120	1000		9120
Jacob Himes	6	pt SE <sup>4</sup>	3	174	120		4400	650		5050
Catherine Himes	7	NE <sup>4</sup> SE <sup>4</sup>	3	174	40		1100	100		1200

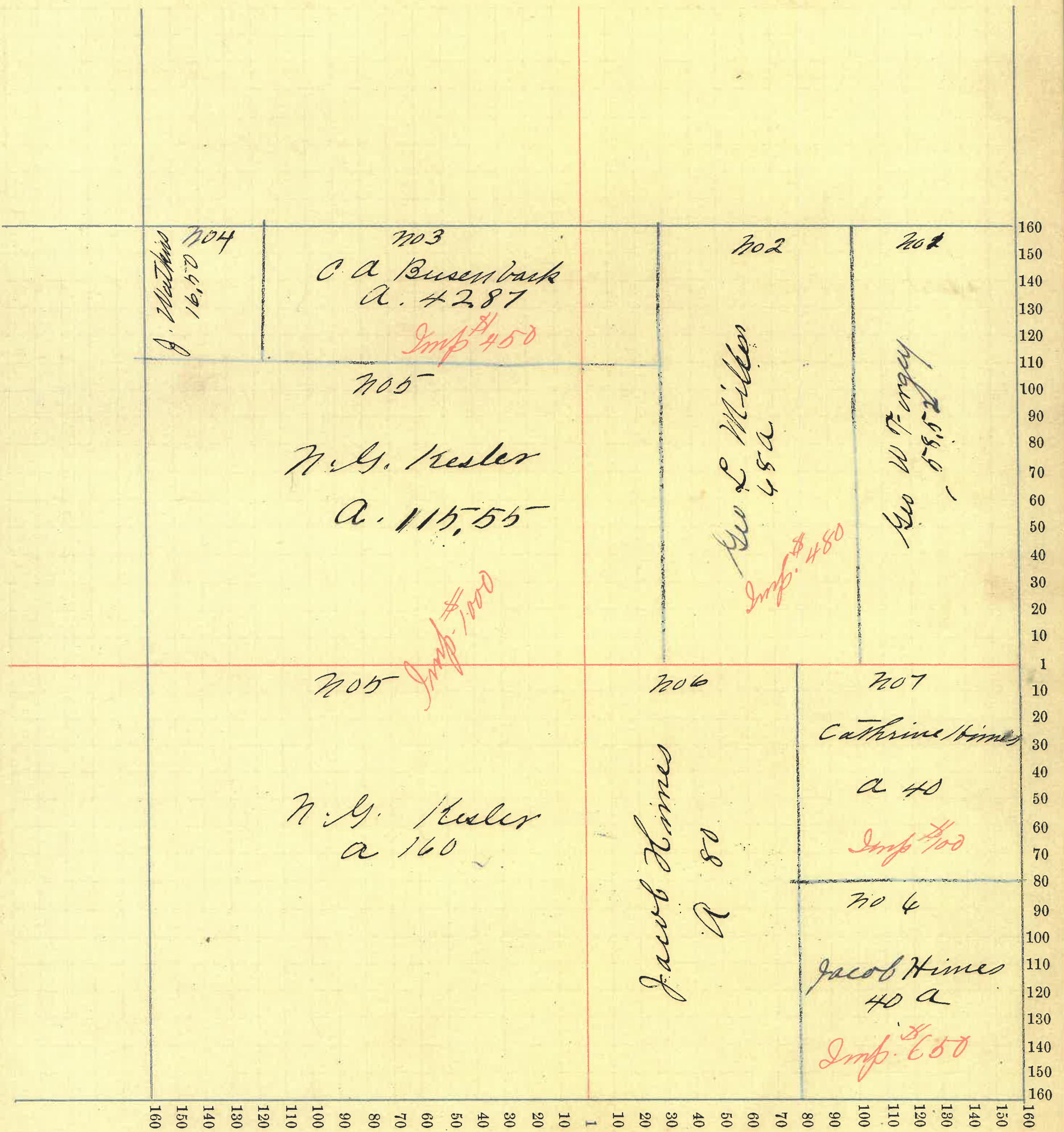


SECTION No. 3

Congressional Township, No. 17 R. 4

SCALE:—Forty rods to an inch, or ten rods to a space, Congress Land, which is one mile square for a Section.

Number of acres in this Section, according to the UNITED STATES SURVEY, .....





Montgomery COUNTY, INDIANA, 1899.

Assessor's Plat-Book for Scott Township, No. \_\_\_\_\_

NAMES OF OWNERS.	Number on Plat.	DESCRIPTION.	Section.	Township.	Range.	Acres.	Hundredths.	Value of Lands.	Value of Improvements.	Value of Lands and Improvements.
Rebecca Shelton	1	Pt NE <sup>4</sup>	4	174	72	22	2020	100	2120	
J. T. White	2	Pt SW <sup>4</sup>	4	174	163	22	4720	880	5600	
W. H. Grider	3	NW <sup>4</sup>	4	174	144	44	480	900	5080	
Ethel White "Etd"	4	Pt SW <sup>4</sup>	4	174	59		1740		1740	
Elizabeth Mercer	5	Pt SW <sup>4</sup>	4	174	90		2700		2700	
Jas. Watkins	6	Pt E <sup>2</sup> SE <sup>4</sup>	4	174	50		1500	850	2350	
R. B. Watkins	7	Pt SE <sup>4</sup>	4	174	10		300		300	
Clay Watkins	8	Pt SE <sup>4</sup>	4	174	10		300		300	
Lewis Watkins	9	Pt SE <sup>4</sup>	4	174	10		300		300	







Montgomery

COUNTY, INDIANA, 1899.

Assessor's Plat-Book for

Scott

Township, No.

NAMES OF OWNERS.	Number on Plat.	DESCRIPTION.	Section.	Township.	Range.	Acres.	Hundredths.	Value of Lands.	Value of Improvements.	Value of Lands and Improvements.
John M. Gobe	1	N E 4	5	17	4	144		4030	650	
Wm. H. Buser	2	E 2 W 2 NW 4	"	"	"	72	25	19.44		
" "	"	E 1 N W 4	"	"	"	42	52	1136	300	
" "	"	W 2 S E 4	"	"	"	80		2400		
Sarah E. Buser	3	E 1 NW 4	"	"	"	30		1880	1520	
Wm. L. + Mary A. Kelsey	4	W 2 SW 4	"	"	"	80			1100	
H. H. + S. P. Swindler	5	W 2 S E 4	"	"	"	80			300	
M. E. Grader	6	E 2 S E 4	"	"	"	80				



72.21  
 42.52  
 114.77

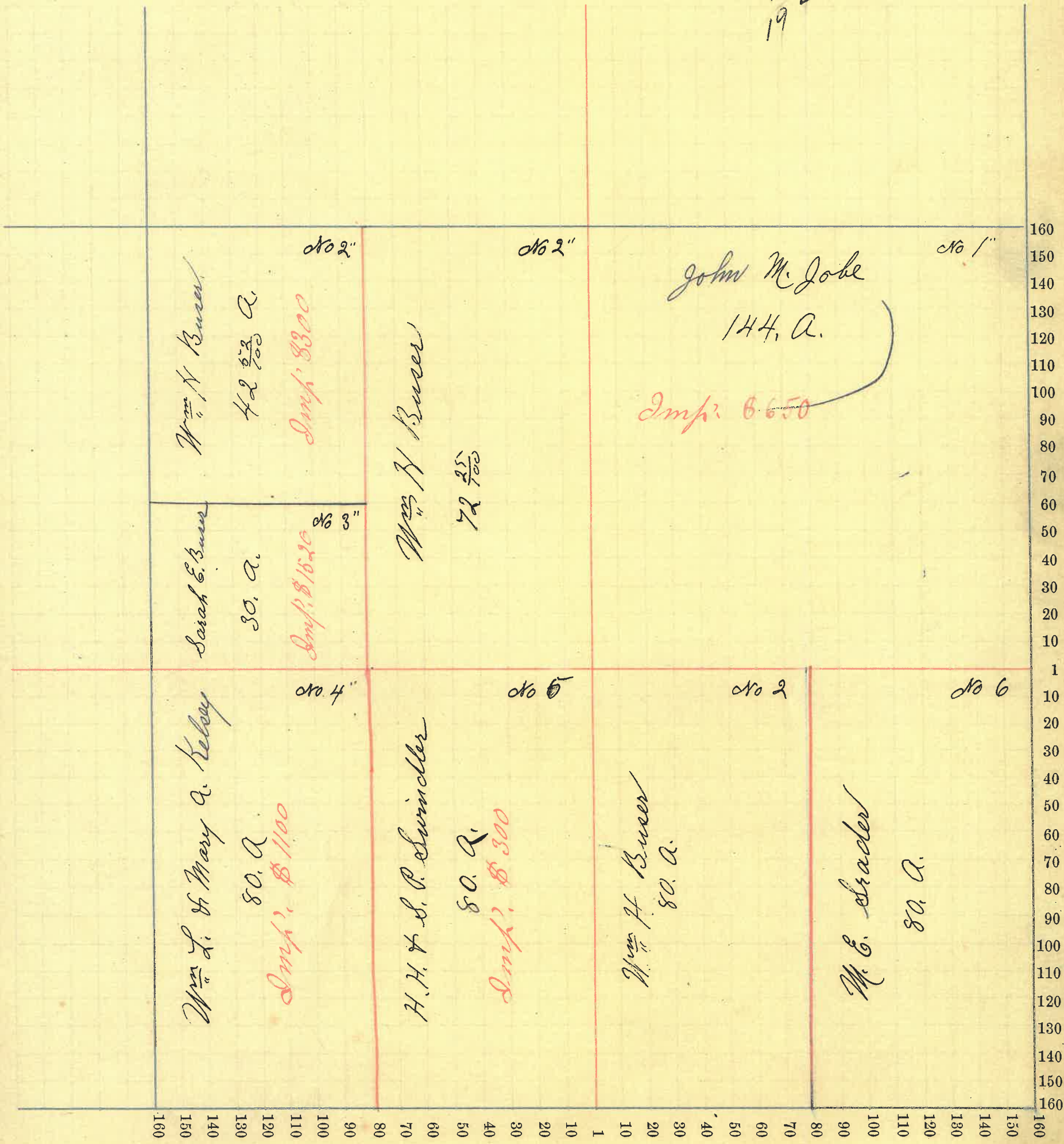
SECTION No. 5

Congressional Township, No. 17 R. 4

SCALE:—Forty rods to an inch, or ten rods to a space, Congress Land, which is one mile square for a Section.

Number of acres in this Section, according to the UNITED STATES SURVEY,.....

42.52  
 50  
 72.21  
 194.77





Montgomery

COUNTY, INDIANA, 1899.

Assessor's Plat-Book for Scott

Township, No.

NAMES OF OWNERS.	Number on Plat.	DESCRIPTION.	Section.	Township.	Range.	Acres.	Hundredths.	Value of Lands.	Value of Improvements.	Value of Lands and Improvements.
Amanda E McCallip	1	E $\frac{1}{2}$ N E $\frac{1}{4}$	6	17	72	06	2000	550	2550	
Amanda E Galey	2	pt W $2$ S W $4$	"	"	"	72	02	2160	1490	3650
James Caplinger	3	pt E $2$ N W $4$	"	"	"	65	53	1896	700	2580
S. N. Warbenton	4	pt W $2$ N W $4$	"	"	"	41	71	1200	600	1800
"	"	W side E $2$ S W $4$	"	"	"	46	10	1300		1300
Frank P Brown	5	pt W $2$ S W $4$	"	"	"	60		1740	230	1970
David H Wray	6	S E $4$	"	"	"	160		4550	800	5350
Sarah A Rush	7	Divide of N. Mkt.	"	"	"	1	78	100	925	427
Julia T. Letcher	8	pt N W $4$	"	"	"	3	37	180	2100	2280
W. W. Williams	9	pt N W $4$	"	"	"	50	80	280		360
Alexander Bowers	10	" N W $4$	"	"	"	53	80	600		680
Louisa C Procter	11	" W $2$ N W $4$	"	"	"	45	40	200		240
Mary J Day	12	" " " "	"	"	"	30	25	125		150
Jas W Easley	13	" " " "	"	"	"	80				



SECTION No. 6

Congressional Township, No. 17

R. 4

SCALE:—Forty rods to an inch, or ten rods to a space, Congress Land, which is one mile square for a Section.

Number of acres in this Section, according to the UNITED STATES SURVEY,





Montgomery

COUNTY, INDIANA, 1899.

Assessor's Plat-Book for

Scott

Township, No.

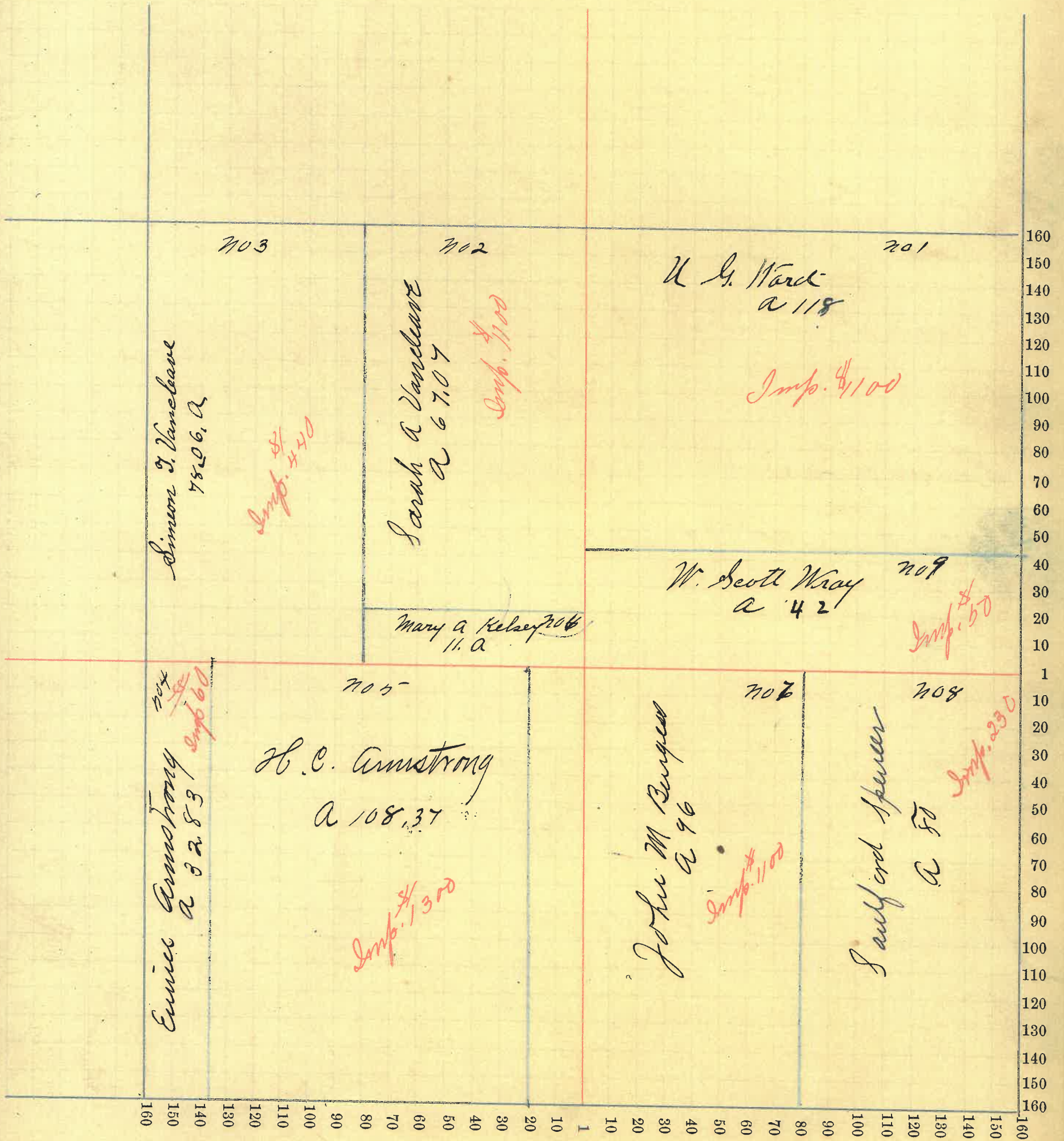
NAMES OF OWNERS.	Number on Plat.	DESCRIPTION.	Section.	Township.	Range.	Acres.	Hundredths.	Value of Lands.	Value of Improvements.	Value of Lands and Improvements.
W. G. Ward	1	pt NE <sup>4</sup>	7	17	4	118	5640	1100	4740	
Sarah A Reeves	2	E <sup>2</sup> NW <sup>4</sup>	7	"	"	67 07	1930	1100	3030	
Simon Vanleave	3	W <sup>4</sup> NW <sup>4</sup>	7	"	"	78 06	2240	440	268	
Ernie Armstrong	4	pt W <sup>2</sup> SW <sup>4</sup>	"	"	"	32 83	860	60	920	
H. C. Armstrong	5	pt SW <sup>4</sup>	"	"	"	108 37	3030	1300	4330	
Mary A Helsey	6	pt E <sup>2</sup> NW <sup>4</sup>	"	"	"	11	300		300	
John M Burgess	7	W <sup>2</sup> SE <sup>4</sup>	"	"	"	96	2750	1100	3880	
"	"	E side SW <sup>4</sup>	"	"	"					
Sanford Spencer	8	E <sup>2</sup> SE <sup>4</sup>	"	"	"	80	2320	230	2550	
W. Scott Wray	9	pt NE <sup>4</sup>	"	"	"	42	1260	50	1310	



SECTION No. 7

Congressional Township, No. 17 R. 4

SCALE:—Forty rods to an inch, or ten rods to a space, Congress Land, which is one mile square for a Section.  
Number of acres in this Section, according to the UNITED STATES SURVEY,





# Montgomery COUNTY, INDIANA, 1899.

Assessor's Plat-Book for Scott Township, No. \_\_\_\_\_

NAMES OF OWNERS.	Number on Plat.	DESCRIPTION.	Section.	Township.	Range.	Acres.	Hundredths.	Value of Lands.	Value of Improve-ments.	Value of Lands and Improvements.
James H. Service	1	pt NE 4	8	17	4	109	50	3240	500	3740
Wm B. Scott	2	pt NW 4	"	"	"	40		1200	680	1880
"		" W 2 NE 4	"	"	"	50				
Mary L. Surface	3	pt W 2 NW 4	"	"	"	12		360	190	550
U. G. Ward	4	" W 2 NW 4	"	"	"	26	50	800	420	1220
B. F. & P. Q. Hutchings	5	pt NW 4	"	"	"	77		2210	300	2510
Maggie S. Seaman	6	pt W 2 SW 4	"	"	"	25	26			
"		" " " " "	"	"	"	3		850	520	1370
"		" W 2 SW 4	"	"	"	27	37	810		810
Lamey Service	7	pt SW 4	"	"	"	27	37	810		810
John W. Smith	8	E 2 E 2 SW 4	"	"	"	36		900	140	1040
Joseph W. Smith	9	W 2 E 2 SW 4	"	"	"	30		900	160	1060
Albert W. Seaman	10	pt S 2 E 2 SW 4	"	"	"	20		580		
Francis A. Martin	11	W 2 E 2 SW 4	"	"	"	80				
"		pt W 2 NE 4	"	"	"	10		2700	110	2810
John Lane	12	pt SE 4	"	"	"	40		1200	290	1490
America E. White	13	S 2 E 2 NE 4	"	"	"	40				
"		NE 4 SE 4	"	"	"	40		2360	280	2640







Montgomery COUNTY, INDIANA, 1899.

Assessor's Plat-Book for Scott Township, No. \_\_\_\_\_


NAMES OF OWNERS.	Number on Plat.	DESCRIPTION.	Section.	Township.	Range.	Acres.	Hundredths.	Value of Lands.	Value of Improve-ments.	Value of Lands and Improvements.
W. S. White	1	pt E <sup>2</sup> NE <sup>4</sup>	9	174	30	50	900	900	1800	
Geo W White	2	pt NE <sup>4</sup>	"	"	"	90	2660		2660	
Ephraim Mercer	3	pt N <sup>2</sup>	"	"	"	119	3450	900	4350	
Wm H. Martin	4	pt W <sup>2</sup>	"	"	"	120	3500	700	4200	
Mary A Martin	5	W <sup>2</sup> W <sup>2</sup> SW <sup>4</sup>	"	"	"	40	1200		1200	
Geo McClaine	6	W <sup>2</sup> SE <sup>4</sup>	"	"	"	80	2400	600	3000	
John W Smith	7	pt. S <sup>2</sup> SW <sup>4</sup>	"	"	"	80	2360		2360	
John Lane	8	S <sup>2</sup> W <sup>2</sup> SE <sup>4</sup>	"	"	"	40	1200	780	1980	
N. G. Kesler	9	S E pt SE <sup>4</sup>	"	"	"	40	1180	180	1360	



SECTION No. 9

Congressional Township, No. 17 R. 4

SCALE:—Forty rods to an inch, or ten rods to a space, Congress Land, which is one mile square for a Section.  
Number of acres in this Section, according to the UNITED STATES SURVEY,





Montgomery COUNTY, INDIANA, 1899.

Assessor's Plat-Book for Scott Township, No. \_\_\_\_\_

NAMES OF OWNERS.	Number on Plat.	DESCRIPTION.	Section.	Township.	Range.	Acres.	Hundredths.	Value of Lands.	Value of Improve-ments.	Value of Lands and Improvements.
Jacob Liddikay	1	E 2 NE 4	10	17	4	80		2240		2240
J. S. & S. Douglas	2	W 2 NE 4	"	"	"	80		2320	80	2400
D. H. Mangus	3	E 2 N W 4	"	"	"	80		2380	140	2520
Susanna Johnson	4	Pt W 2	"	"	"	89		2540	280	2820
Joseph Graybill	5	Pt S 2	"	"	"	232		6300	350	6650
J C Graybill	6	E 2 SE 4	"	"	"	80		2200		2200




SECTION No. 10

Congressional Township, No. 17 R. 4

SCALE:—Forty rods to an inch, or ten rods to a space, Congress Land, which is one mile square for a Section.

Number of acres in this Section, according to the UNITED STATES SURVEY,.....





Montgomery COUNTY, INDIANA, 1899.

Assessor's Plat-Book for Scott Township, No. \_\_\_\_\_

NAMES OF OWNERS.	Number on Plat.	DESCRIPTION.	Section.	Township.	Range.	Acres.	Hundredths.	Value of Lands.	Value of Improvements.	Value of Lands and Improvements.
John Everhart	1	E 2 NE 4	11	17	4	80		2300	280	2580
Marcus Frame	2	PT N 2	"	"	"	82		2370	300	2670
W S Eperson	3	PT NW 4	"	"	"	117		3270	700	3970
Cathrine Limes	4	S 2 W 2 NW 4	"	"	"	40		1100		1100
S. C. Graybill	5	PT SW 4	"	"	"	80		2200		
Lydia Graybill	6	E 2 SW 4	"	"	"	80		2240	1080	2320
Mathias Frantz	7	W 2 SE 4	"	"	"	80		2200	1300	3500
Geo Arnold	8	PT E 2 SE 4	"	"	"	60		1620	500	2120
Henry & Mary Arnold	9	PT E 2 SE 4	"	"	"	20		500		



SECTION No. 11

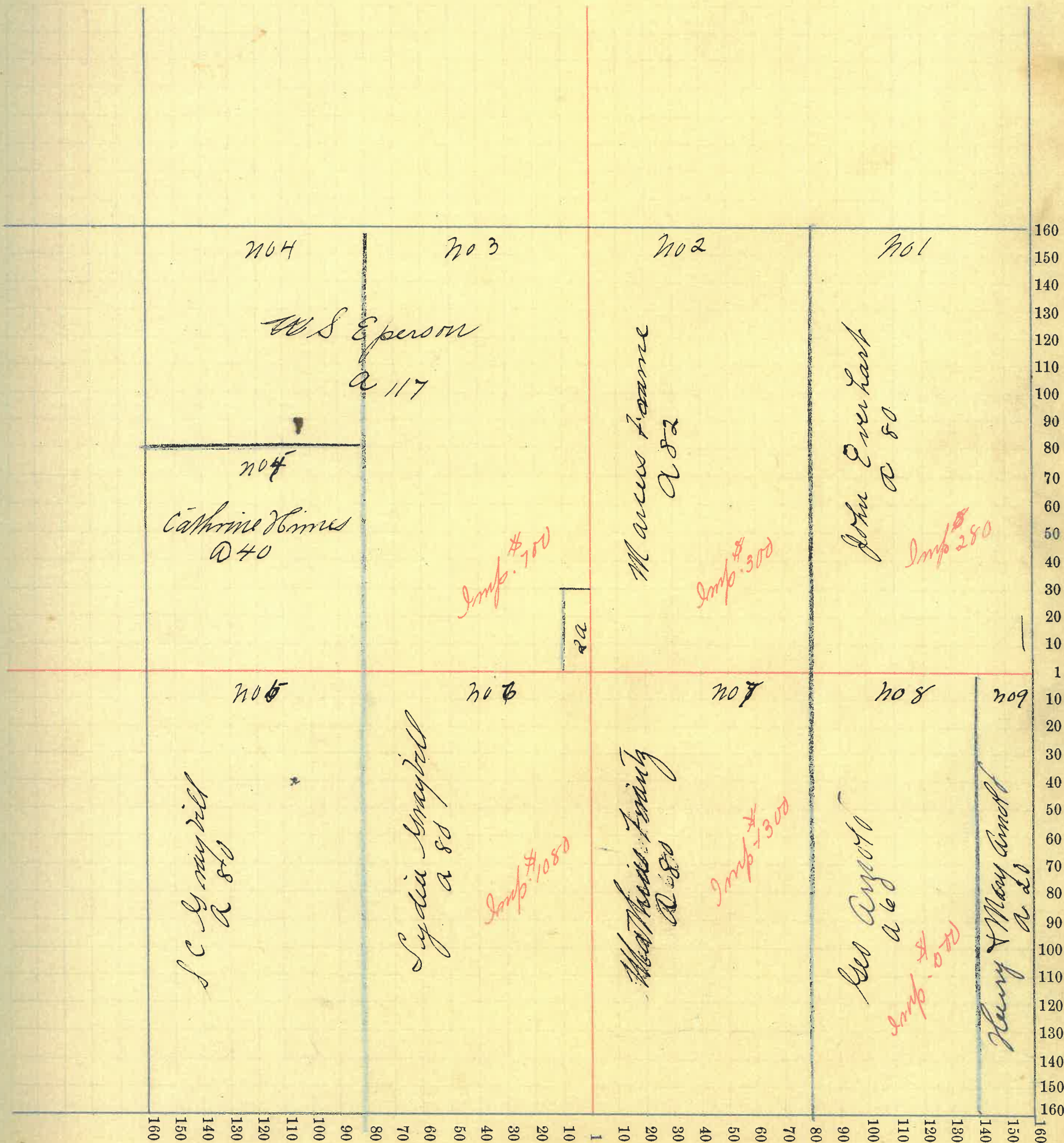
132  
210

Congressional Township, No. 17

R. 4

SCALE:—Forty rods to an inch, or ten rods to a space, Congress Land, which is one mile square for a Section.

Number of acres in this Section, according to the UNITED STATES SURVEY,.....





Montgomery COUNTY, INDIANA, 1899.

Assessor's Plat-Book for Scott Township, No. \_\_\_\_\_

NAMES OF OWNERS.	Number on Plat.	DESCRIPTION.	Section.	Township.	Range.	Acres.	Hundredths.	Value of Lands.	Value of Improvements.	Value of Lands and Improvements.
Geo W Bachbanger	1	E 2 NE 4	12	17	4	80				
Mary Kesler	2	pt N 2 NE 4	12	17	4	78		2180	480	2660
S. P. Kesler	3	pt SE 4	"	"	"	20		570		570
N G Kesler	4	pt E 2 NW 4	"	"	"	60		1680		1680
Mathias Firmitz	5	W 2 NW 4	"	"	"	80		2100		2100
Henry + Mary Arnold	6	W 2 N 2 SW 4	"	"	"	40		1080		1080
John L Minnick	7	pt S W 4	"	"	4	120		3360	380	3740
Sam. F. Graybill	8	pt SE 4	"	"	"	108	50	3030	600	3630
Ora Wilkile	9	pt SE 4	"	"	"	49	23	1470		

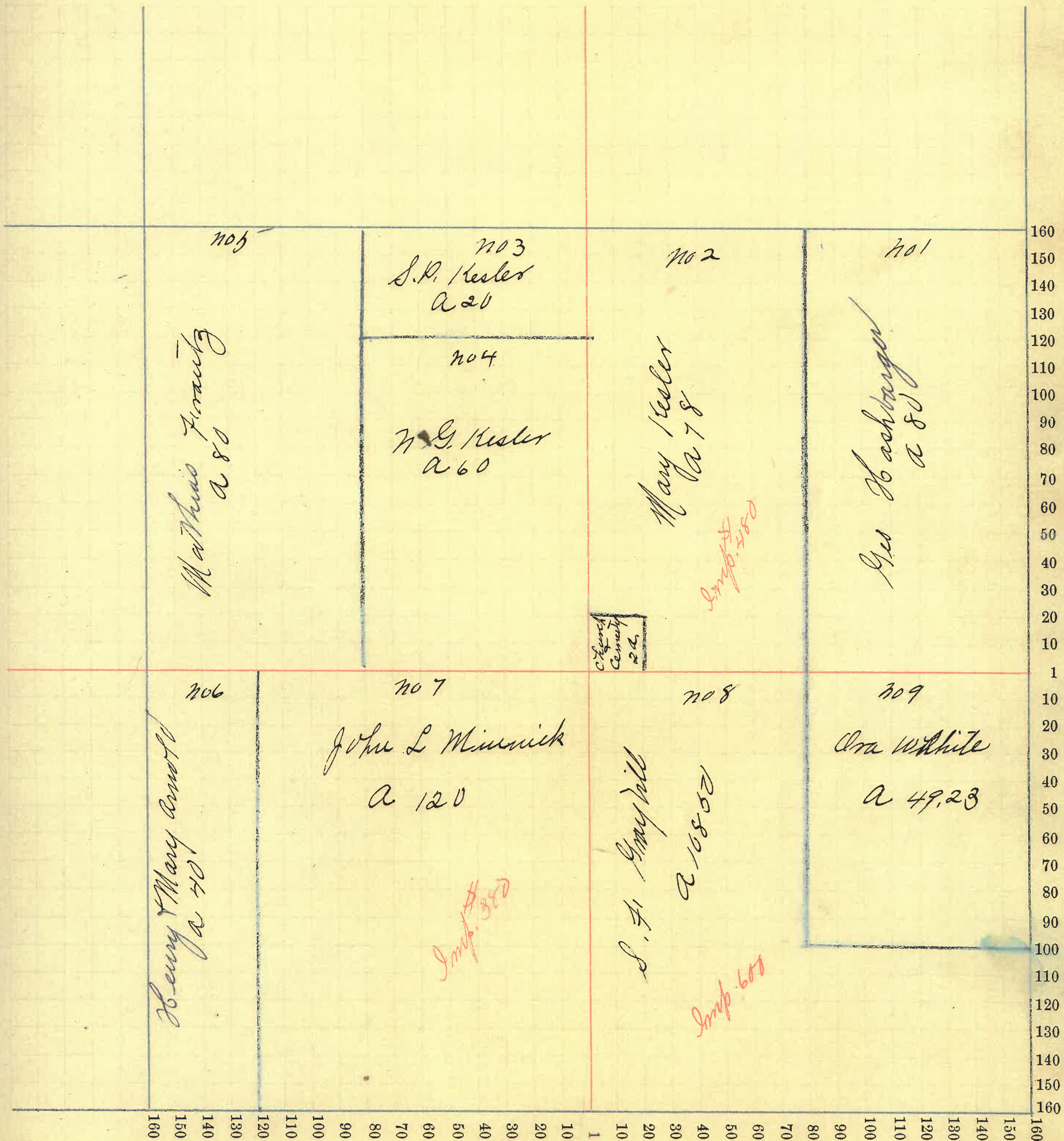


SECTION No. 72

Congressional Township, No. 17 R. 4

SCALE:—Forty rods to an inch, or ten rods to a space, Congress Land, which is one mile square for a Section.

Number of acres in this Section, according to the UNITED STATES SURVEY,.....





# Montgomery COUNTY, INDIANA, 1899.

Assessor's Plat-Book for Scott Township, No. \_\_\_\_\_

NAMES OF OWNERS.	Number on Plat.	DESCRIPTION.	Section.	Township.	Range.	Acres.	Hundredths.	Value of Lands.	Value of Improvements.	Value of Lands and Improvements.
Frantz & Meyers	1	E 2 NE 4	13	174	79			2100		
John F. Frantz	2	N 2 NE 4	"	"	"	80				
"	"	S 2 NW 4	"	"	"	80		4500	700	5200
Lulu M. Gugg	3	N 2 NW 4	"	"	"	80		2160		2160
Frantz Meyers	4	W 2 SW 4	"	"	"	80		2800	800	3600
John H. Goodbar	5	pt S 2	"	"	"	120	70	4200	940	5140
Anna L. Hubbard	6	pt N 2 SE 4	"	"	"	1		40	450	490
James A. Thompson	7	pt N 2 SE 4	"	"	"	40		1400		1400
Jane Bell	8	10 1/2 E 2 SE 4	"	"	"	35	25	1330	280	1610
Taylor Bell	9	17 1/2 E 2	"	"	"	31	66	1080		1080
E & Wm Conchman	10	pt E 2 SE 4	"	"	"	2	25	80	200	280
James I. Doremood	11	pt SE 4	"	"	"			75		
Geo. E. Bell	12	pt E 4 SE 4	"	"	"	7		175		175







*Montgomery* COUNTY, INDIANA, 1899.

Assessor's Plat-Book for *Scott* Township, No. \_\_\_\_\_

NAMES OF OWNERS.	Number on Plat.	DESCRIPTION.	Section.	Township.	Range.	Acres.	Hundredths.	Value of Lands.	Value of Improvements.	Value of Lands and Improvements.
<i>Mathias Frantz</i>	1	<i>N 2 NE 4</i>	14	17	4	80	2260			2260
<i>John F. Frantz</i>	2	<i>PT S 2 NE 4</i>	14	"	"	77	50	2190	100	2290
<i>S. C. Graybill</i>	3	<i>PT SW 4</i>	"	"	"	140	3900	500		4400
<i>Lydia Graybill</i>	4	<i>PT W 2 SW 4</i>	"	"	"	20	540			540
<i>Amanda J. Tapp</i>	5	<i>PT S 2 NE 4</i>	"	"	"	2	50	60	440	500
<i>Amanda J. Hastler</i>	6	<i>PT SW 4</i>	"	"	"	108	50	3140		
<i>Deputy Hyter</i>	7	<i>PT S 2</i>	"	"	"	111	50	3390	100	4390
<i>Nancy E. Henry</i>	8	<i>PT SE 4</i>	"	"	"	100	3250	900		4150




SECTION No. 14

Congressional Township, No. 17 R. 4

SCALE:—Forty rods to an inch, or ten rods to a space, Congress Land, which is one mile square for a Section.

Number of acres in this Section, according to the UNITED STATES SURVEY,





Montgomery COUNTY, INDIANA, 1899.

Assessor's Plat-Book for Scott Township, No. \_\_\_\_\_

NAMES OF OWNERS.	Number on Plat.	DESCRIPTION.	Section.	Township.	Range.	Acres.	Hundredths.	Value of Lands.	Value of Improvements.	Value of Lands and Improvements.
S. C. Graybill	1	pt E <sup>2</sup> NE <sup>4</sup>	15	17	4	25		700		700
Amanda Jo Hastetter	2	pt E <sup>2</sup> NE <sup>4</sup>	"	"	"	57		3140		3140
David H Hastetter	3	pt W <sup>2</sup> SW <sup>4</sup>	"	"	"	310		8370	1200	9570
Jola Warbinton	4	" W <sup>2</sup>	"	"	"	30		600		600
A. J. & G. M. Warbinton	5	pt S <sup>2</sup> W <sup>2</sup> SW <sup>4</sup>	"	"	"	15		350		350
"	"	W <sup>2</sup>	"	"	"	60		1200	200	1400
Jennie O'Conner	6	pt W <sup>2</sup> SW <sup>4</sup>	"	"	"	15		350	180	530
Sarah Heckathorn	7	pt W <sup>2</sup> SE <sup>4</sup>	"	"	"	50		1180		1180
James C Knox	8	E <sup>2</sup> SE <sup>4</sup>	"	"	"	80		2200	800	3000




SECTION No. 15

Congressional Township, No. 17 R. 4

SCALE:—Forty rods to an inch, or ten rods to a space, Congress Land, which is one mile square for a Section.

Number of acres in this Section, according to the UNITED STATES SURVEY,





Montgomery

COUNTY, INDIANA, 1899.

Assessor's Plat-Book for Scott

Township, No.

NAMES OF OWNERS.	Number on Plat.	DESCRIPTION.	Section.	Township.	Range.	Acres.	Hundredths.	Value of Lands.	Value of Improvements.	Value of Lands and Improvements.
Michael O'Herron	1	pt E <sup>2</sup> NE <sup>4</sup>	16	17	4	46	19	1340	500	1840
John Lane	2	" NW <sup>4</sup> NE <sup>4</sup>	"	"	"	40		1200		
John O'Connor	3	E <sup>2</sup> NW <sup>4</sup>	"	"	"	80		2400	200	2600
John P Lane	4	NW <sup>4</sup> NW <sup>4</sup>	"	"	"	40		1180	180	1360
John W Smith	5	pt W <sup>2</sup> NW <sup>4</sup>	"	"	"	70		2000	300	2300
Thos. O'Herron	6	pt E <sup>2</sup> NE <sup>4</sup>	"	"	"	54		1460	200	1660
Jas. McMullen	7	SE <sup>4</sup>	"	"	"	200		5200	300	5500
"	"	S <sup>2</sup> SW <sup>4</sup> NE <sup>4</sup>	"	"	"					
"	"	E <sup>2</sup> NE, SW <sup>4</sup>	"	"	"					
B. F. Slickerson	8	pt E <sup>2</sup> SW <sup>4</sup>	"	"	"	38	58	1140	360	1500
Eliz F. Harrell	9	pt E <sup>2</sup> SE <sup>4</sup>	"	"	"	1		25	65	90
L. N. Gott	10	" E <sup>2</sup> SW <sup>4</sup>	"	"	"			32	20	420
Emma Henry	11	" SW <sup>4</sup> SW <sup>4</sup>	"	"	"			25	20	160
Wm Johnson	12	pt SW <sup>4</sup>	"	"	"	69	75	2060	350	2400







Montgomery COUNTY, INDIANA, 1899.

Assessor's Plat-Book for Scott Township, No. \_\_\_\_\_

NAMES OF OWNERS.	Number on Plat.	DESCRIPTION.	Section.	Township.	Range.	Acres.	Hundredths.	Value of Lands.	Value of Improve-ments.	Value of Lands and Improvements.
Geo Gott	1	pt NE 4	17	17	4	120		3500	700	4200
Nancy C Service	2	pt N 2	"	"	"	200		6000	1000	7000
Harney Service	3	pt S W 4	"	"	"	34	50	1020		1020
Chas M Service	4	W 2 S W 4	"	"	"	76	75	2280		2280
Mary F Frame	5	pt W 2 S W 4	"	"	"	8	75	240	240	480
Elizabeth Hicks	6	" W 2 S W 4	"	"	"	10		300	140	340
Henry C Browning	7	" S W 4	"	"	"	13	42	390	140	530
Wm H. & S. C. Peters	8	" E 2 S W 4	"	"	"	16	58	480	250	730
Wm. H. Smith	9	" SE 4	"	"	"	105		3150	700	3850
Mary A Johnson	10	" SE 4	"	"	"	25		750		750
John Lane	11	" NE 4 SE 4	"	"	"	30		900		900

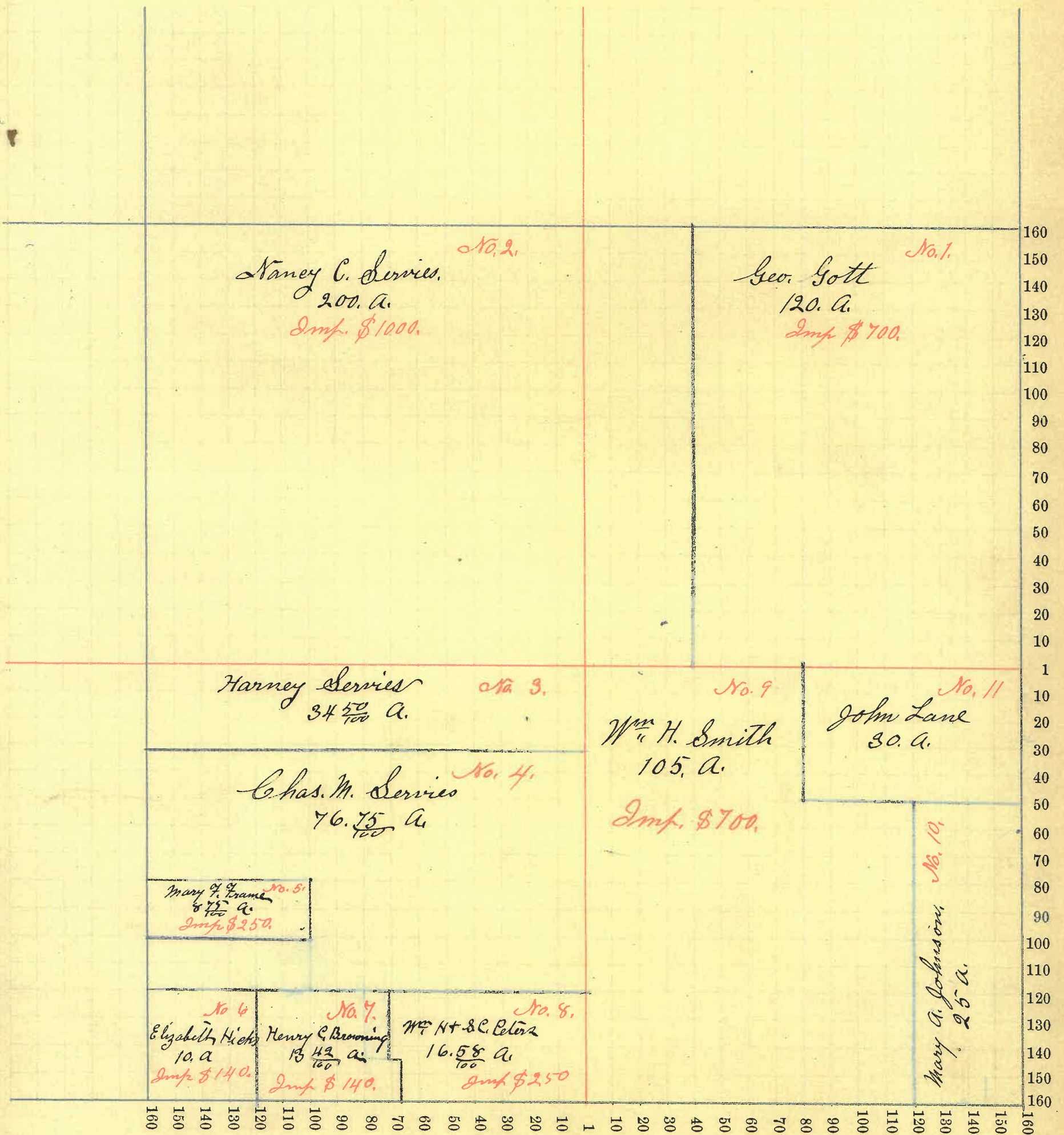


SECTION No. 17

Congressional Township, No. 17 R. 4

SCALE:—Forty rods to an inch, or ten rods to a space, Congress Land, which is one mile square for a Section.

Number of acres in this Section, according to the UNITED STATES SURVEY,





Montgomery COUNTY, INDIANA, 1899.

Assessor's Plat-Book for Scott Township, No. \_\_\_\_\_

NAMES OF OWNERS.	Number on Plat.	DESCRIPTION.	Section.	Township.	Range.	Acres.	Hundredths.	Value of Lands.	Value of Improvements.	Value of Lands and Improvements.
M. F. Reeves	1	E 2 N E 4	18	17	4	80		2160	180	2340
W. A. E. A. Smith	2	pt N 2 N E 4	18	17	4	53	32	1570	140	1670
Wm F. Hampton	3	E 2 N W 4	"	"	"	80		2240	330	3570
Ob. C. Armstrong	4	" N W 4	"	"	"	15	37	130		130
Emile Armstrong	5	" N W 4	"	"	"	9		220		220
Leonard F. Galey	6	" N 2 N W 4	"	"	"	78	73	2170	840	3010
Mary F. Sanders	7	pt N 2 S W 4	"	"	"	53		1480		1480
John R. Browning	8	" S W 4	"	"	"	44	61	1190	310	1500
Bart S. Grider	9	" E 2 S W 4	"	"	"	46		1200	260	
John M. Burgess	10	" S E 4	"	"	"	40		1120	200	1320
Mary P. Hicks	11	E 2 N 2 S E 4	"	"	"	40		1180	600	1780
Hiziah E. Martin	12	pt E 2 S E 4	"	"	"	20		400	900	1300
Manning S. Vandeventer	13	E 2 S E 4	"	"	"	30		900		900
Francis A. Martin	14	pt S E 4	"	"	"	30		900		900




SECTION No. 18

Congressional Township, No. 17 R. 4

SCALE:—Forty rods to an inch, or ten rods to a space, Congress Land, which is one mile square for a Section.

Number of acres in this Section, according to the UNITED STATES SURVEY,





Montgomery COUNTY, INDIANA, 1899.

Assessor's Plat-Book for Scott Township, No. \_\_\_\_\_

NAMES OF OWNERS.	Number on Plat.	DESCRIPTION.	Section.	Township.	Range.	Acres.	Hundredths.	Value of Lands.	Value of Improvements.	Value of Lands and Improvements.
W. L. Smith Etal	1	pt NE <sup>4</sup>	19	174	71	14	2110	2100	800	
Wm. M. Davis	2	pt NE <sup>4</sup>	"	"	"	83	48	2300	2300	
Mary F. romms	3	" E <sup>2</sup> NW <sup>4</sup>	"	"	"	52	52	1420	1420	
Thos Noble	4	" NW <sup>4</sup>	"	"	"	105	04	2880	450	3330
Mary F. Hicks	5	" W <sup>2</sup> SW <sup>4</sup>	"	"	"	79		2250	230	2480
Thomas W. Hester	6	" E <sup>2</sup> SW <sup>4</sup>	"	"	"	29	01	780		780
Samuel H. Hester	7	" SW <sup>4</sup>	"	"	"	50		1480	230	1710
James M. Vauclere	8	" SE <sup>4</sup>	"	"	"	29		840	80	920
Benjamin M. Vauclere	9	" SE <sup>4</sup>	"	"	"	29		840		840
S. J. Vauclere	10	" SE <sup>4</sup>	"	"	"	32		920		920
Elij C Vauclere	11	" SE <sup>4</sup>	"	"	"	34		980	120	1100
A. W. Vauclere	12	" SE <sup>4</sup>	"	"	"	36		1010	180	1190

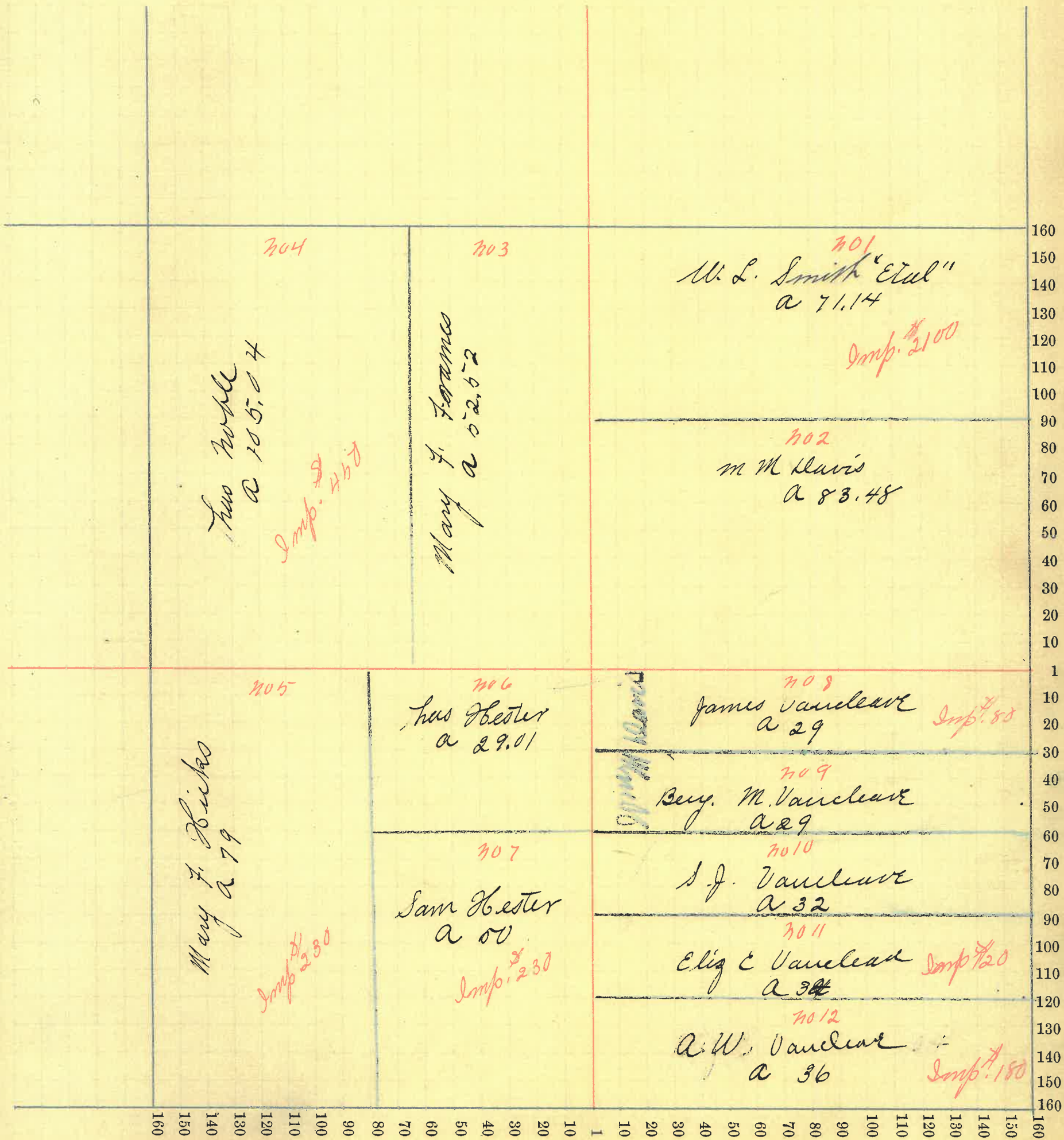


SECTION No. 19

Congressional Township, No. 17 R. 4

SCALE:—Forty rods to an inch, or ten rods to a space, Congress Land, which is one mile square for a Section.

Number of acres in this Section, according to the UNITED STATES SURVEY,





Montgomery COUNTY, INDIANA, 1899.

Assessor's Plat-Book for Scott Township, No. \_\_\_\_\_

NAMES OF OWNERS.	Number on Plat.	DESCRIPTION.	Section.	Township.	Range.	Acres.	Hundredths.	Value of Lands.	Value of Improvements.	Value of Lands and Improvements.
H. J. & Fannie Vail	1	E 2	20	174	320	8800	400	9200		
James M Carter	2	E 2 NW 4	"	"	80	2800	680	2880		
John W Smith "Etal"	3	NE W 2 NW 4	"	"	13	50	390			890
Wm M Davis	4	" W 2 NW 4	"	"	62	10	1740	600		2340
W. H. & E. J. Smith	5	S W 4	"	"	160	4500	100	4600		
Sarah E Miller	6	PA W 2 NW 4	"	"		50	20	80		100




SECTION No. 20

Congressional Township, No. 17 R. 4

SCALE:—Forty rods to an inch, or ten rods to a space, Congress Land, which is one mile square for a Section.

Number of acres in this Section, according to the UNITED STATES SURVEY,





Montgomery COUNTY, INDIANA, 1899.

Assessor's Plat-Book for Scott Township, No. \_\_\_\_\_

NAMES OF OWNERS.	Number on Plat.	DESCRIPTION.	Section.	Township.	Range.	Acres.	Hundredths.	Value of Lands.	Value of Improvements.	Value of Lands and Improvements.	
James H. Snider	1	pt NE <sup>4</sup>	21	17	4	140		4060	2400	6460	
Geo Johnson	2	pt N <sup>2</sup>	"	"	"	172	62	5000	410	5410	
Wm & Geo Johnson	3	pt W <sup>2</sup> NW <sup>4</sup>	"	"	"		10	0	100	100	
Johnson & Goltz	4	" W <sup>2</sup> NW <sup>4</sup>	"	"	"		66	20	1400	1420	
J. N. Goltz	5	" W <sup>2</sup> NW <sup>4</sup>	"	"	"		90				
Margaret A Johnson	6	" W <sup>2</sup> NW <sup>4</sup>	"	"	"		5	57	160	200	360
John H. Goodban	7	" W <sup>2</sup> SW <sup>4</sup>	"	"	"		71	1950		1950	
Harvey H. Crow	8	pt S <sup>2</sup>	"	"	"	169	50	4410		4410	
Thompson & Ashley	9	E <sup>2</sup> SE <sup>4</sup>	"	"	"	80		2200		2200	

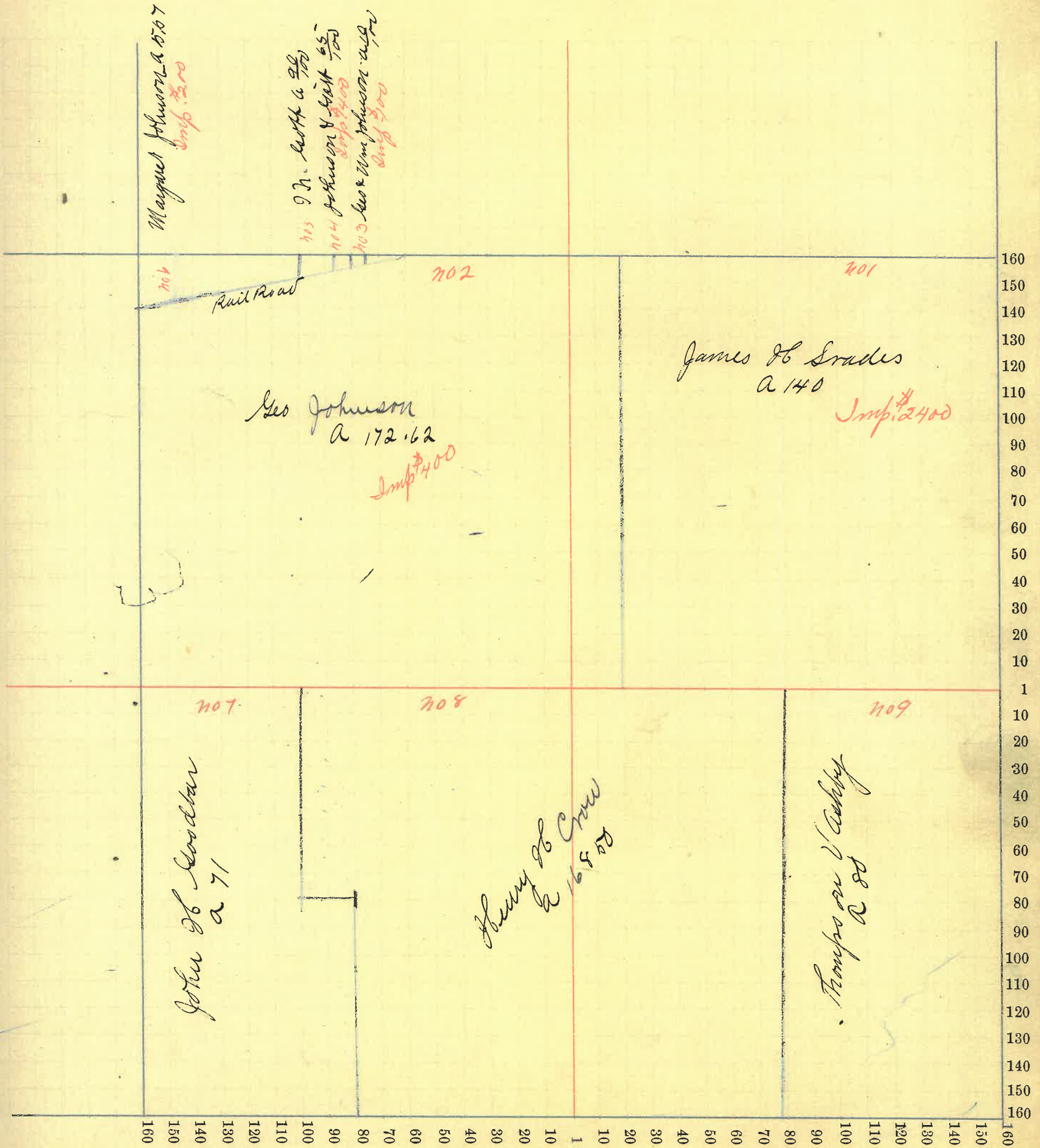


SECTION No. 27

Congressional Township, No. 17 R. 4

SCALE:—Forty rods to an inch, or ten rods to a space, Congress Land, which is one mile square for a Section.

Number of acres in this Section, according to the UNITED STATES SURVEY,





Montgomery COUNTY, INDIANA, 1899.

Assessor's Plat-Book for Scott Township, No. \_\_\_\_\_

NAMES OF OWNERS.	Number on Plat.	DESCRIPTION.	Section.	Township.	Range.	Acres.	Hundredths.	Value of Lands.	Value of Improve-ments.	Value of Lands and Improvements.
James C Knox	1	Pt E 2	22	17	4	167	25	45	50	290 4840
James H. Strader	2	" N W 4	"	"	"	160	45	70	380	4880
Thompson V. Ashley	3	W 2 S W 4	"	"	"	90	21	80		2180
Robert L. Ashley	4	Pt S 2	"	"	"	232	57	6260	2600	8860

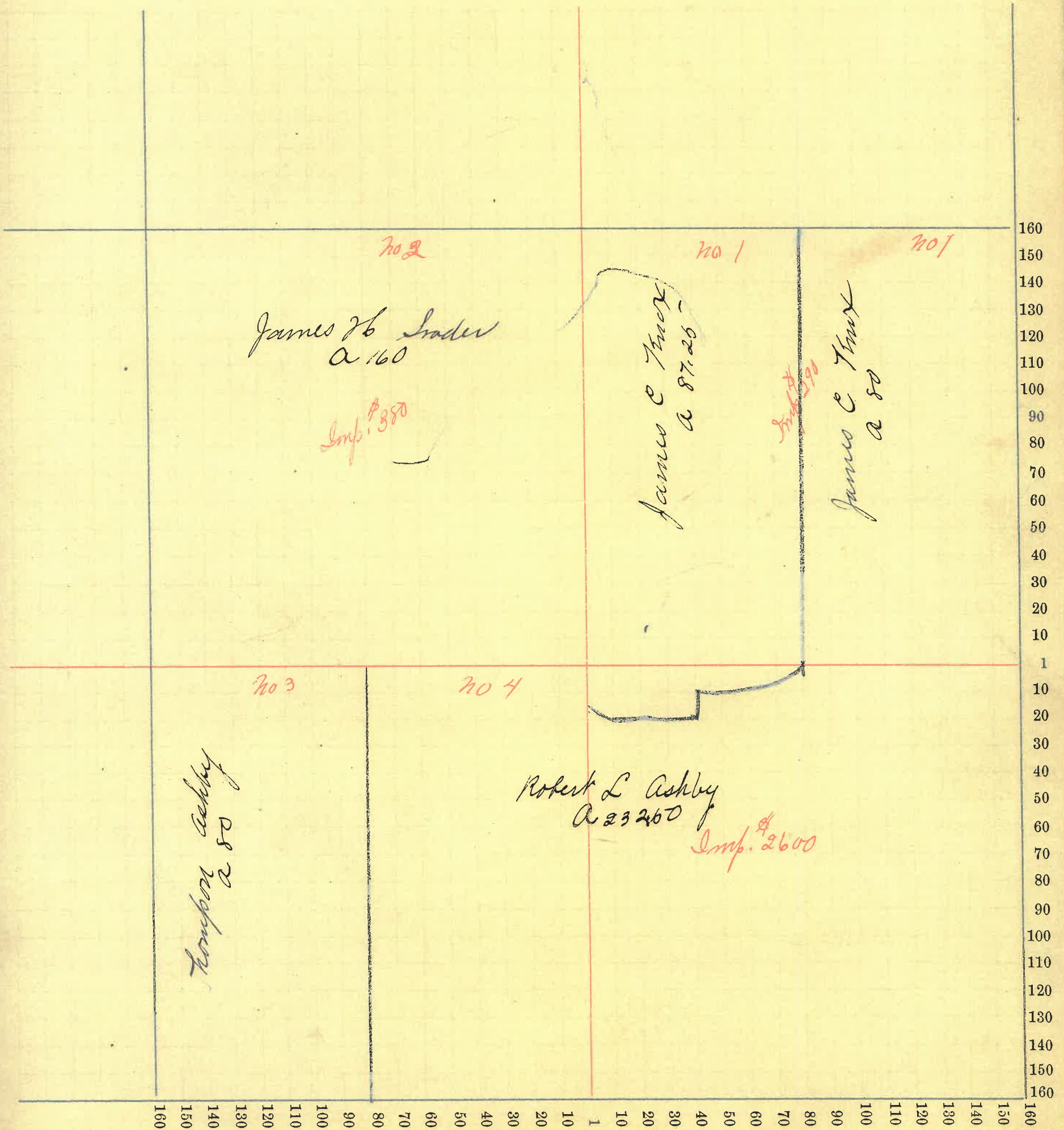


SECTION No. 22

Congressional Township, No. 17 R. 4

SCALE:—Forty rods to an inch, or ten rods to a space, Congress Land, which is one mile square for a Section.

Number of acres in this Section, according to the UNITED STATES SURVEY, .....





Montgomery COUNTY, INDIANA, 1899.

Assessor's Plat-Book for Scott Township, No. \_\_\_\_\_

NAMES OF OWNERS.	Number on Plat.	DESCRIPTION.	Section.	Township.	Range.	Acres.	Hundredths.	Value of Lands.	Value of Improvements.	Value of Lands and Improvements.
Nancy C Henry	1	NE <sup>4</sup>	23	17	4	67	60	2150		2150
W. B. Himes	2	pt NE <sup>4</sup>	"	"	"	26	18	780	330	1110
David B Harrison	3	pt E <sup>2</sup>	"	"	"	68	52	1920	480	2400
Melinda Hyter	4	NW <sup>4</sup>	"	"	"	160		4600	300	4900
Thompson V Ashley	5	W <sup>2</sup> W <sup>2</sup> SW <sup>4</sup>	"	"	"	40		1140	80	1220
Alfred Smallij " " "	6	pt S <sup>2</sup>	"	"	"	122		3400	300	3700
Geo R Messick	7	" SW <sup>4</sup>	"	"	"	50		1450	400	1850
Joe Brookshire	8	" SE <sup>4</sup>	"	"	"	65	05	1400	200	1600
Sarah M Brookshire	9	" SE <sup>4</sup>	"	"	"	60	25	1460	100	1550

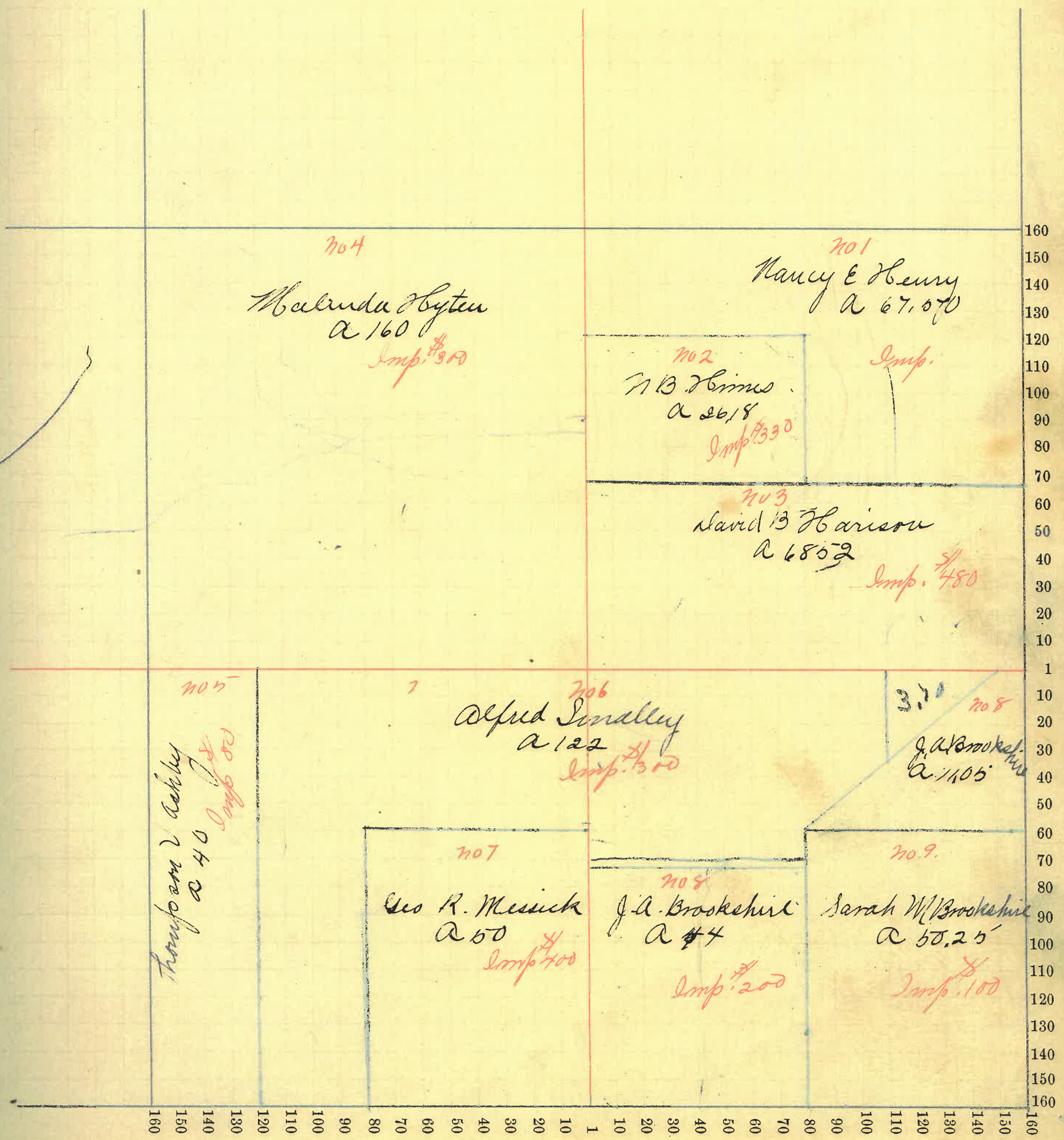


SECTION No. 23.

Congressional Township, No. 17 R. 4

SCALE:—Forty rods to an inch, or ten rods to a space, Congress Land, which is one mile square for a Section.

Number of acres in this Section, according to the UNITED STATES SURVEY,





Section No. 23

Congressional Township, No. 17 Range 4 West.

<p>Malinda Hyten 16 a N W 4</p>	<p>Nancy Berry a 67.50 24, '18</p> <p>N. B. Hines a 2618</p>
	<p>D B Harrison a 6852 Imp 2</p>



Montgomery COUNTY, INDIANA, 1899.

Assessor's Plat-Book for Scott Township, No. \_\_\_\_\_

NAMES OF OWNERS.	Number on Plat.	DESCRIPTION.	Section.	Township.	Range.	Acres.	Hundredths.	Value of Lands.	Value of Improvements.	Value of Lands and Improvements.
Geo Rice	1	pt NE 4	24	174	35	1050		1050		1050
Mary McClanewood	2	W <sup>2</sup> NE 4	"	"	"	80		2240		2240
James McClanewood	3	pt E 2	"	"	"	80		2240	480	2720
S W Foster	4	E <sup>2</sup> NW 4	"	"	"	80		2400	380	2780
Franky Meyers	5	pt W 2	"	"	"	160		6200	800	6000
J-A. Brookshire	6	" W <sup>2</sup> SW 4	"	"	"	80		800		800
Sarah M Brookshire	7	" W <sup>2</sup> SW 4	"	"	"	80		1850		1850
Floyd Dickerson	8	" SE 4	"	"	"	125		3560	600	4160




1

SECTION No. 24

Congressional Township, No. 17 R. 4

SCALE:—Forty rods to an inch, or ten rods to a space, Congress Land, which is one mile square for a Section.

Number of acres in this Section, according to the UNITED STATES SURVEY,





Montgomery COUNTY, INDIANA, 1899.

Assessor's Plat-Book for Scott Township, No. \_\_\_\_\_

NAMES OF OWNERS.	Number on Plat.	DESCRIPTION.	Section.	Township.	Range.	Acres.	Hundredths.	Value of Lands.	Value of Improvements.	Value of Lands and Improvements.
James H Britts	1	E <sup>2</sup> N E <sup>4</sup>	25	174		80		2000	600	2600
A E Shackelford	2	pt N E <sup>4</sup>	"	"	"	80		2160	400	2660
John T Byrd	3	E <sup>2</sup> N W <sup>4</sup>	25	"	"	80		2280	480	2760
L-H. Britts	4	N <sup>2</sup> N W <sup>4</sup>	"	"	"	80		2200		2200
Dudley Young	5	N <sup>2</sup> S W <sup>4</sup>	"	"	"	80		2240	600	2840
Nancy L Stover	6	E <sup>2</sup> S W <sup>4</sup>	"	"	"	80		2160	700	2860
Geo L Stover	7	pt N <sup>2</sup> S E <sup>4</sup>	"	"	"	80		700		700
Mattie Alnutt	8	" W <sup>2</sup> S E <sup>4</sup>	"	"	"	80		1460		1460
L L Bymaster	9	" E <sup>2</sup> S E <sup>4</sup>	"	"	"	80		2240	480	2720

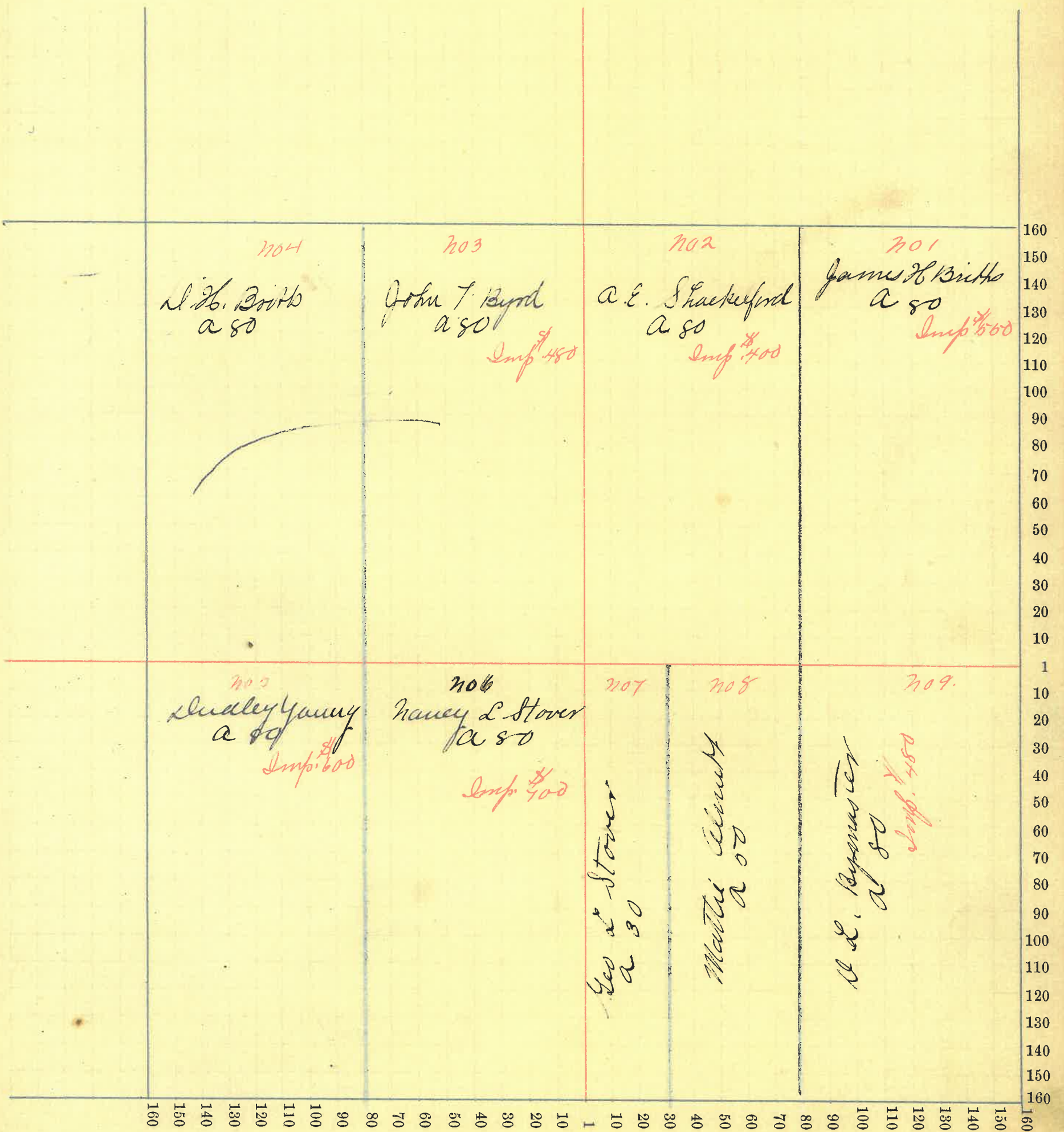


SECTION No. 26

Congressional Township, No. 17 R. 4

SCALE:—Forty rods to an inch, or ten rods to a space, Congress Land, which is one mile square for a Section.

Number of acres in this Section, according to the UNITED STATES SURVEY,





Montgomery COUNTY, INDIANA, 1899.

Assessor's Plat-Book for Scott Township, No. \_\_\_\_\_

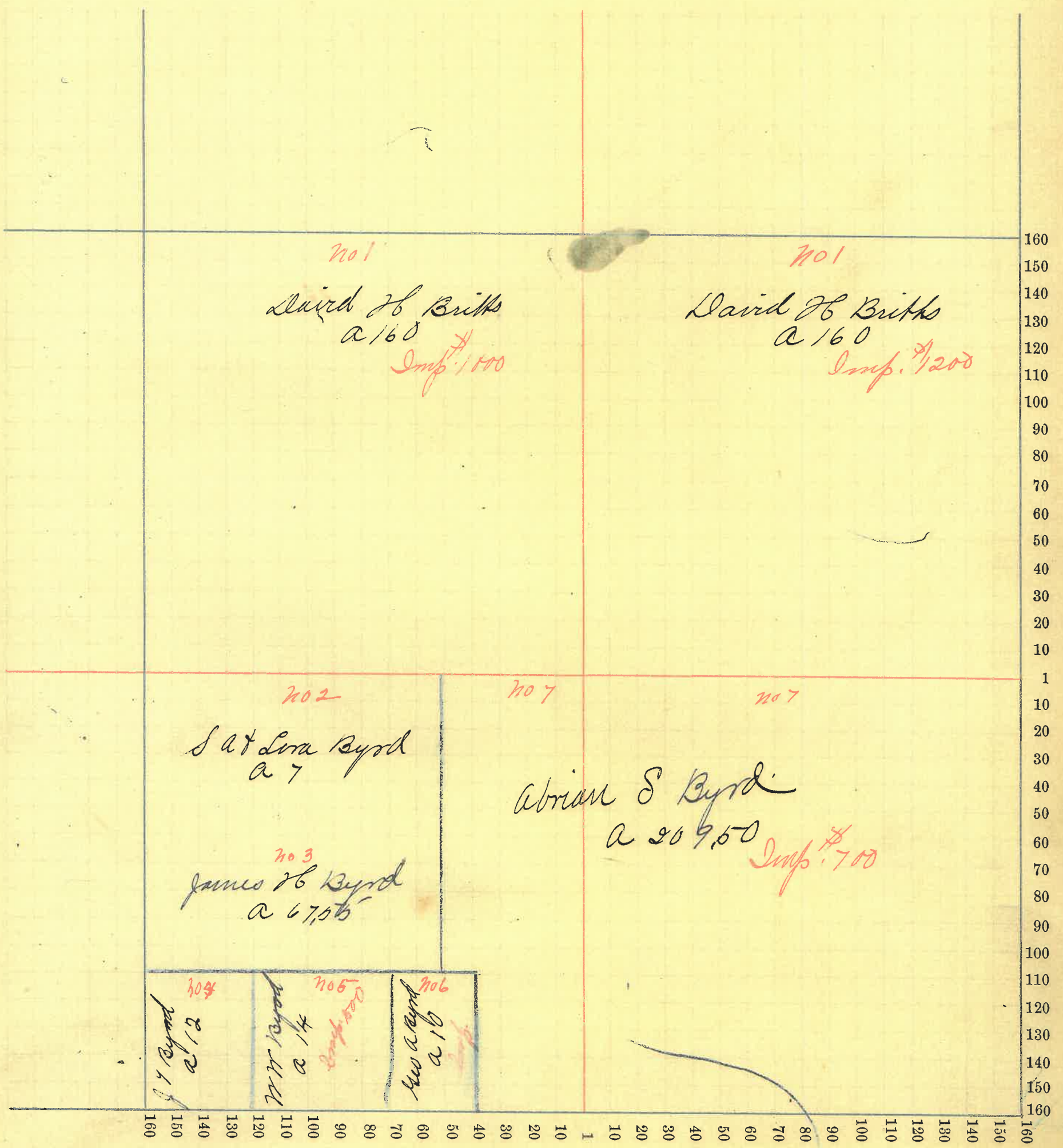
NAMES OF OWNERS.	Number on Plat.	DESCRIPTION.	Section.	Township.	Range.	Acres.	Hundredths.	Value of Lands.	Value of Improvements.	Value of Lands and Improvements.
David H Britts	1	NE <sup>4</sup>	26	174	160			4480	1200	4680
"	1	" W <sup>4</sup>	"	"	160			4640	1000	5640
S A & Lora Byrd	2	pt S W <sup>4</sup>	"	"	17			190		190
James H Byrd	3	" S W <sup>4</sup>	"	"	67	55	1740	300		2040
John T Byrd	4	" S W <sup>4</sup>	"	"	12			340		340
W W Byrd	5	" " " "	"	"	14			400	000	
Lew A Byrd	6	" S W <sup>4</sup>	"	"	10			290		290
Abriam S Byrd	7	" S 2	"	"	209	00	5640	700		8340



SECTION No. 26

Congressional Township, No. 17 R. 4

SCALE:—Forty rods to an inch, or ten rods to a space, Congress Land, which is one mile square for a Section.  
Number of acres in this Section, according to the UNITED STATES SURVEY,





Montgomery COUNTY, INDIANA, 1899.

Assessor's Plat-Book for Scott Township, No. \_\_\_\_\_

NAMES OF OWNERS.	Number on Plat.	DESCRIPTION.	Section.	Township.	Range.	Acres.	Hundredths.	Value of Lands.	Value of Improvements.	Value of Lands and Improvements.
Armand J. Kustetter	1	PT NE <sup>4</sup>	27	"	"	68		1760		1760
Ezra Vines	2	PT NE <sup>4</sup>	27	"	"	93	30	2400	480	2880
David H. Hastetter	3	" NW <sup>4</sup>	"	"	"	35		980		980
Bennet <sup>"acid"</sup> Hastetter	4	PT	"	"	"	130	72	3600	400	3900
David Peffley	5	S W <sup>4</sup>	"	"	"	160		4300	1200	4500
David Hasbarger	6	PT SE <sup>4</sup>	"	"	"	154	28	4000	100	4100

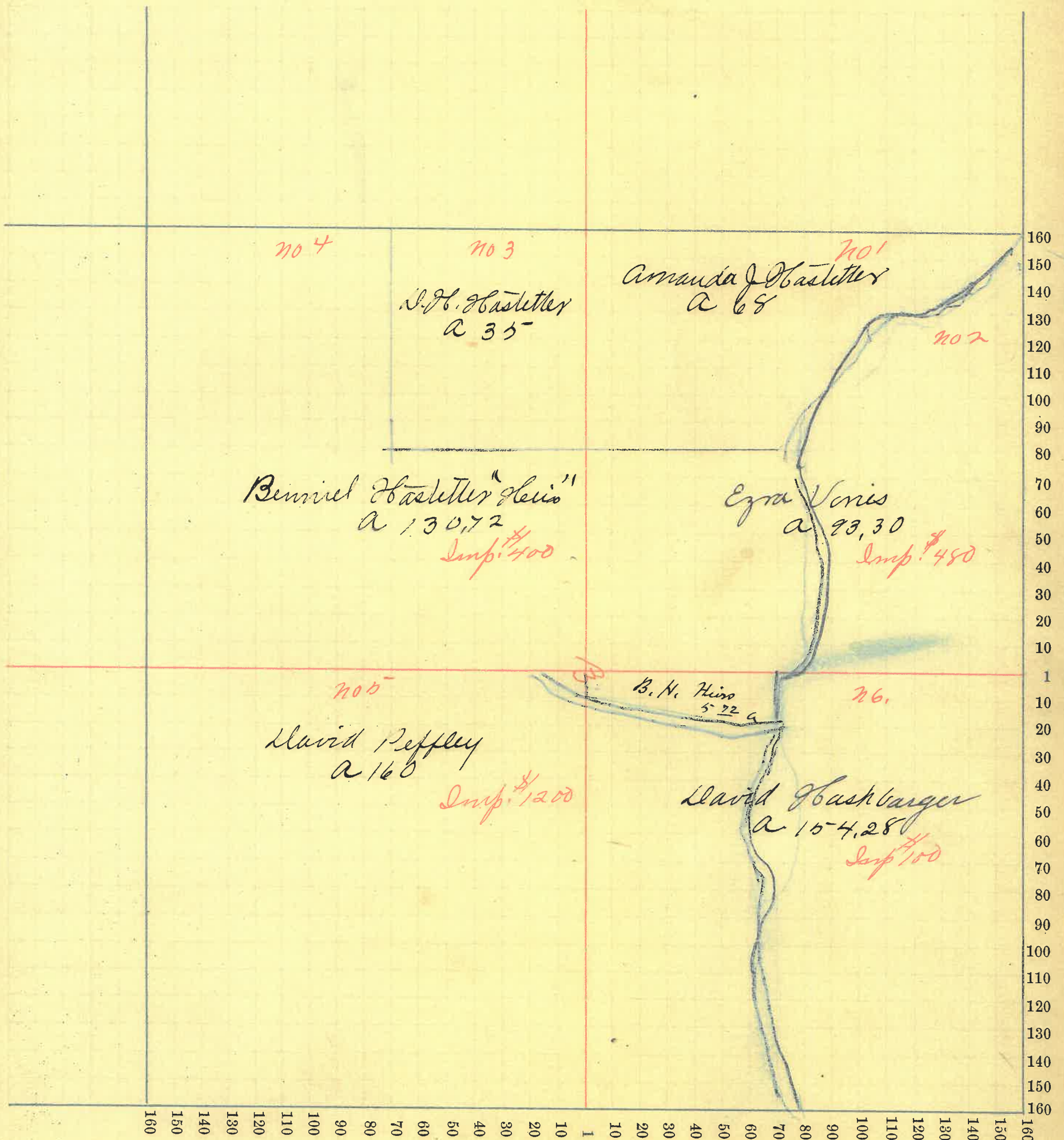


SECTION No. 27

Congressional Township, No. 17 R. 4

SCALE:—Forty rods to an inch, or ten rods to a space, Congress Land, which is one mile square for a Section.

Number of acres in this Section, according to the UNITED STATES SURVEY,





Montgomery COUNTY, INDIANA, 1899.

Assessor's Plat-Book for Scott Township, No. \_\_\_\_\_

NAMES OF OWNERS.	Number on Plat.	DESCRIPTION.	Section.	Township.	Range.	Acres.	Hundredths.	Value of Lands.	Value of Improvements.	Value of Lands and Improvements.
Benniel Hastetter	1	NE 2 NE 4	28	17	4	80		2160		2160
Harvey H. Crow	2	" W 2 NE 4	"	"	"	80		2240	280	2520
John H. Goodbar	3	E 2 NW 4	"	"	"	80		2240		2240
Wm H. Goodbar	4	W 2 NW 4	"	"	"	80		2200	990	3190
Gas H. Goodbar	5	SW 4	"	"	"	160		4240	1700	5940
Wm H. Ashley	6	SE 4	"	"	"	160		4200	600	4800

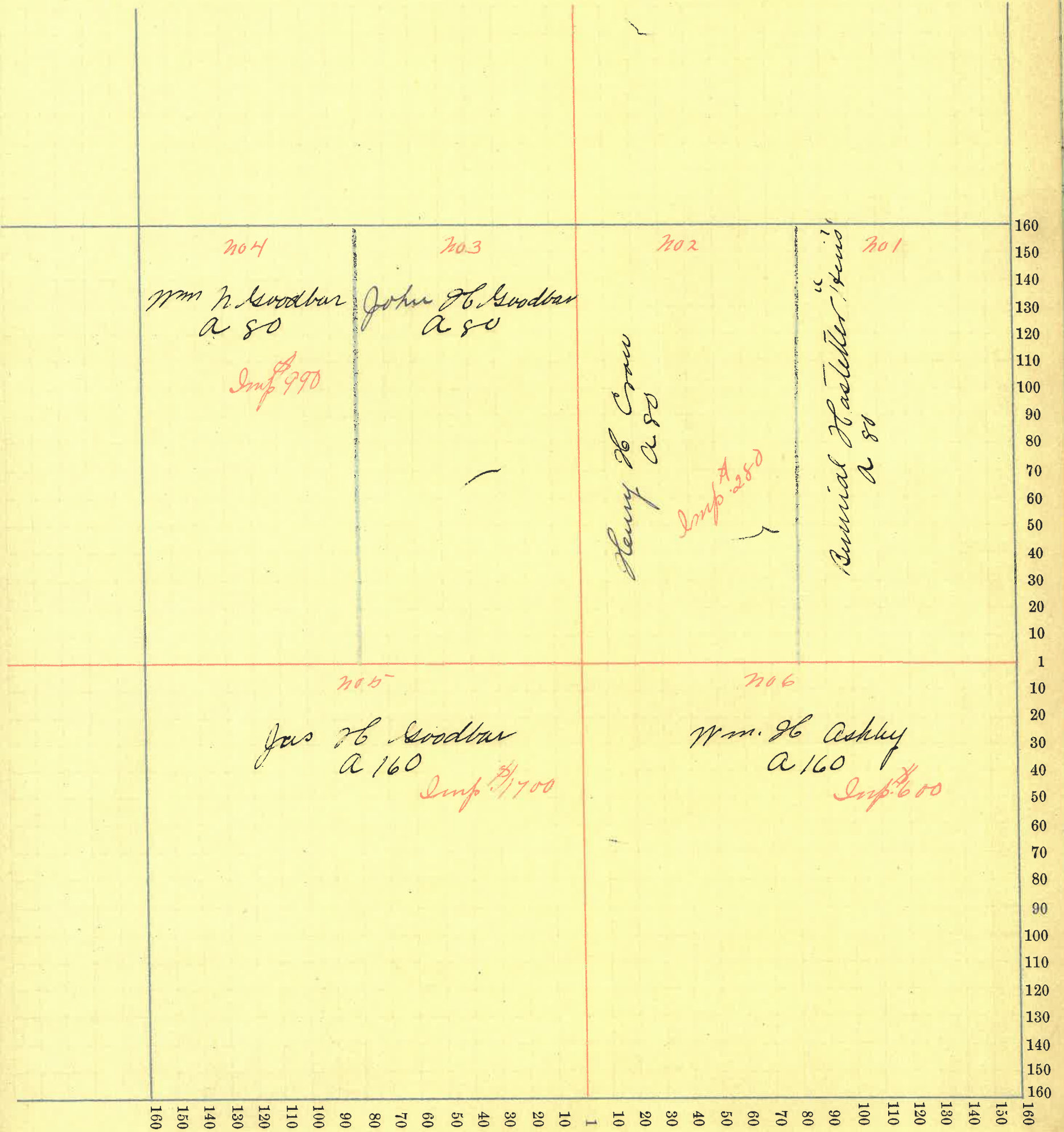


SECTION No. 28

Congressional Township, No. 17 R. 4

SCALE:—Forty rods to an inch, or ten rods to a space, Congress Land, which is one mile square for a Section.

Number of acres in this Section, according to the UNITED STATES SURVEY,





Montgomery COUNTY, INDIANA, 1899.

Assessor's Plat-Book for Scott Township, No. \_\_\_\_\_

NAMES OF OWNERS.	Number on Plat.	DESCRIPTION.	Section.	Township.	Range.	Acres.	Hundredths.	Value of Lands.	Value of Improvements.	Value of Lands and Improvements.
W. N. Goodbar	1	Rt E 2	29	17	4	160		4400	250	4650
Lizzie Lidakay	2	W 2 NE 4	"	"	"	80		2200		2200
Arthur C Nicholas	3	E 2 NW 4	"	"	"	80		2200		2200
George A. Almutt	4	W 2 NW 4	"	"	"	80		2240	1000	3240
Jos. Wasson	5	Rt SW 4	"	"	"	114	38	3300	500	3800
John C. Wasson	6	" W 2	"	"	"	21	45	600	200	800
Wallace C. Hoff	7	Rt NE 4 SW 4	"	"	"	18	78	500		500
A. B. & J. B. Oliver	8	Rt SW 4	"	"	"	5		150	370	520
James H. Goodbar	9	E 2 SE 4	"	"	"	80		2120		2120
Jas M. Oliver	10	Rt SW 4	"	"	"	62	15			

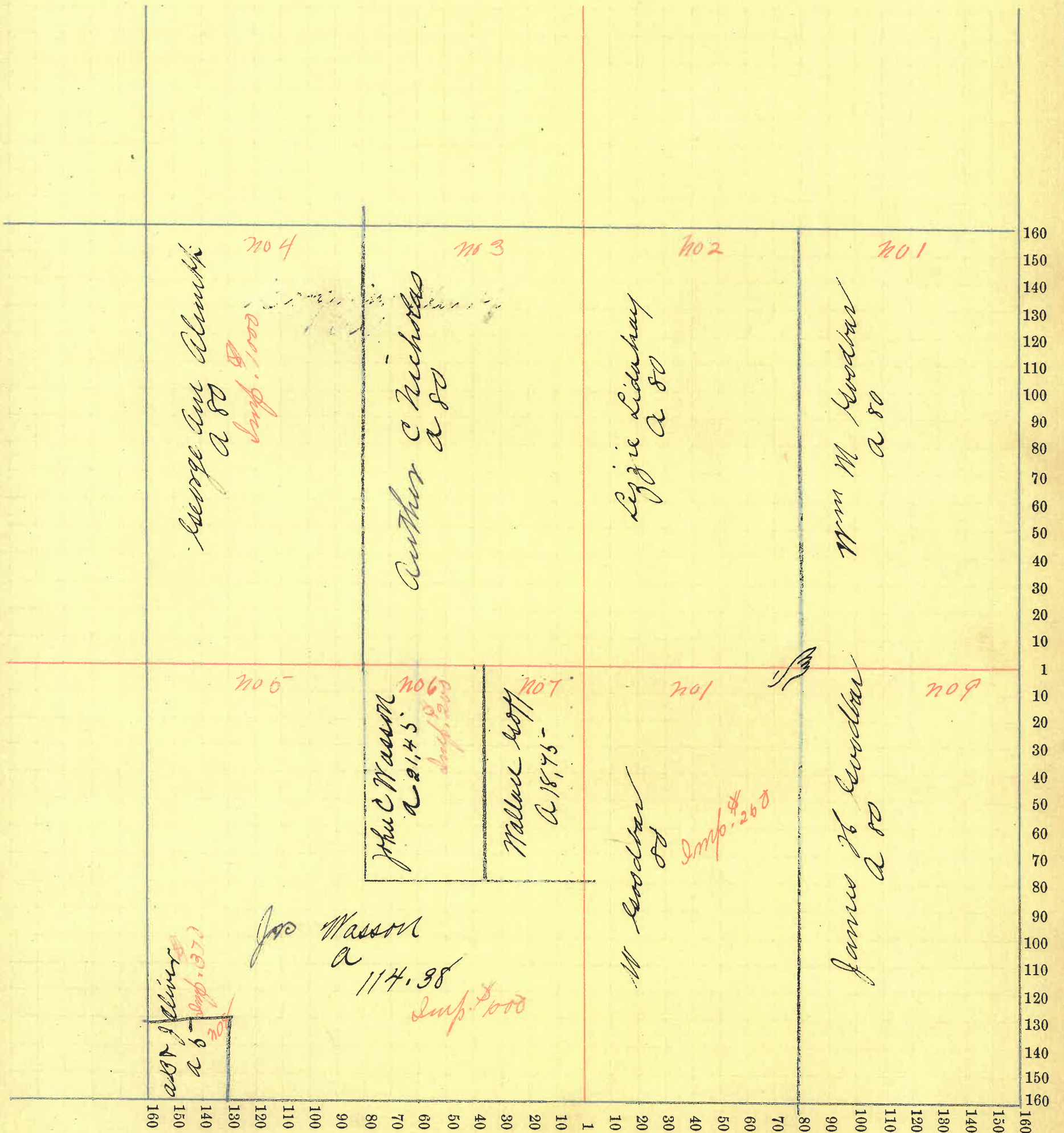


SECTION No. 29

Congressional Township, No. 17 R. 4

SCALE:—Forty rods to an inch, or ten rods to a space, Congress Land, which is one mile square for a Section.

Number of acres in this Section, according to the UNITED STATES SURVEY, \_\_\_\_\_





# Montgomery COUNTY, INDIANA, 1899.

Assessor's Plat-Book for Scott Township, No. \_\_\_\_\_

NAMES OF OWNERS.	Number on Plat.	DESCRIPTION.	Section.	Township.	Range.	Acres.	Hundredths.	Value of Lands.	Value of Improvements.	Value of Lands and Improvements.
R. T. Carter	1	pt NE 4	30	17	4	169	47	5330	1000	6330
"	"	" NW 2 & SW 4								
Geo Ann Almitt	2	" S 2 NE 4	"	"	"	86		2240	1000	3240
Mary E Johnson	3	pt W 2	"	"	"	105	40	3000		3000
R. S. Armstrong	4	" S W 4	"	"	"	86	90	2320		2320
Elton Armstrong	5	" S 2	"	"	"	142	87	3970	280	4260
Ed. M. Bowers	6	E 2 SE 4	"	"	"	79		2370	490	2860

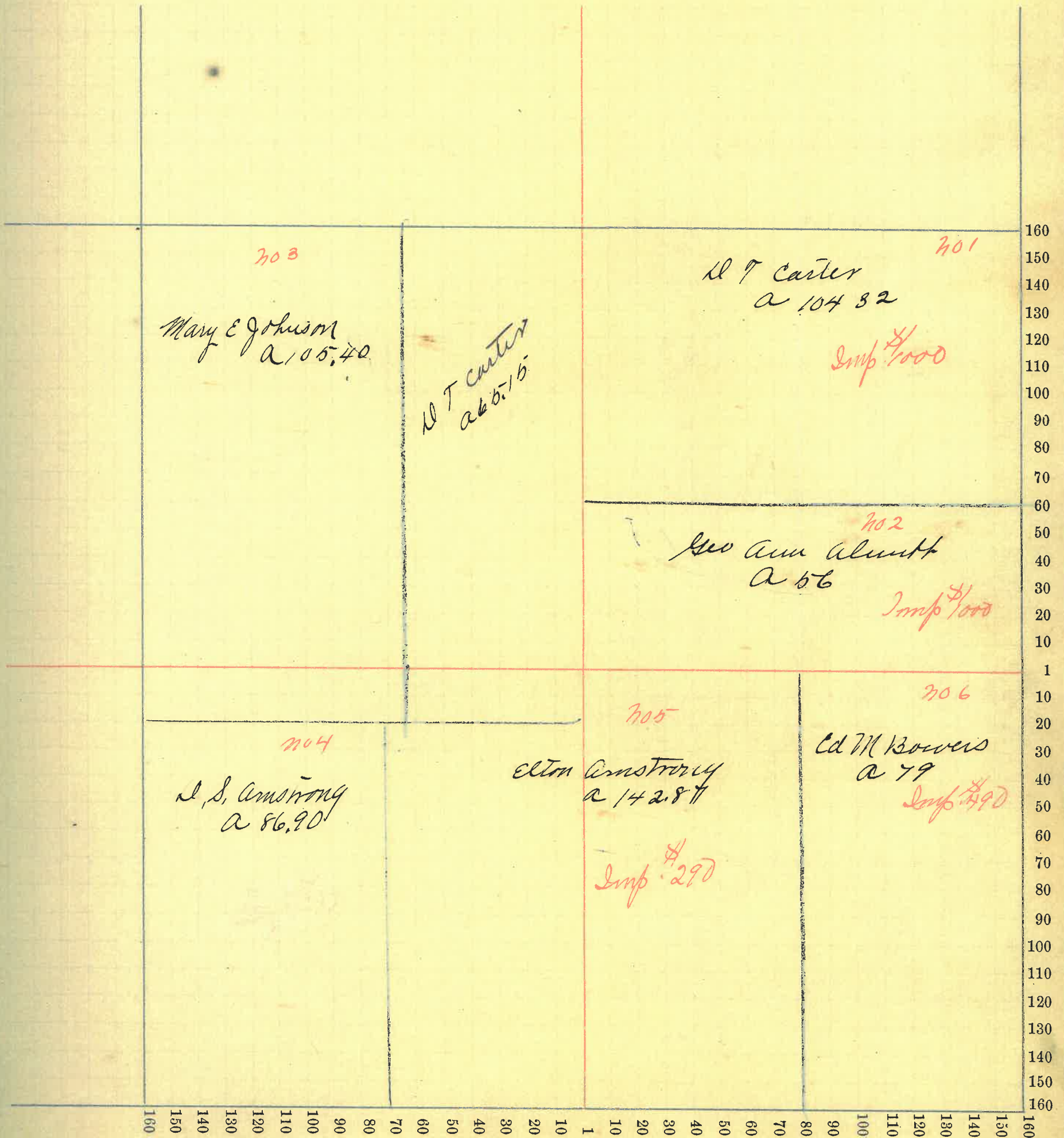


SECTION No. 30

Congressional Township, No. 17 R. 4

SCALE:—Forty rods to an inch, or ten rods to a space, Congress Land, which is one mile square for a Section.

Number of acres in this Section, according to the UNITED STATES SURVEY,





Montgomery COUNTY, INDIANA, 1899.

Assessor's Plat-Book for

*Scott*

Township, No.

NAMES OF OWNERS.	Number on Plat.	DESCRIPTION.	Section.	Township.	Range.	Acres.	Hundredths.	Value of Lands.	Value of Improve-ments.	Value of Lands and Improvements.
John W Strangham	1	pt E <sup>2</sup> NE <sup>4</sup>	31	17	4	78		2300		2300
W. S. Armstrong	2	" N <sup>2</sup>	"	"	"	159	70	4700	700	6400
James M Nicholas	3	" S W <sup>4</sup>	"	"	"	120	70	3070	600	4000
L. A. Fink & C. M. Carter	4	" S W <sup>4</sup>	"	"	"	119		3470	420	3890
Robert E Lafollet	5	" S E <sup>4</sup>	"	"	"	81	28	2390	640	3030
Geo N Lafollet	6	" S E <sup>4</sup>	"	"	"	66		1870	390	2260
Sy Mary call	7	pt NE <sup>4</sup> SE <sup>4</sup>	"	"	"	2		60		60
<i>vid</i> Henry Fall	8	pt S E <sup>4</sup>	"	"	"	<del>18</del> 97		<del>460</del>		460
Partha Freeman	9	" S E <sup>4</sup>	"	"	"	2		60	200	260
Albert Hendricks	10	" N S <sup>4</sup> SE <sup>4</sup>	"	"	"	1	30	40		

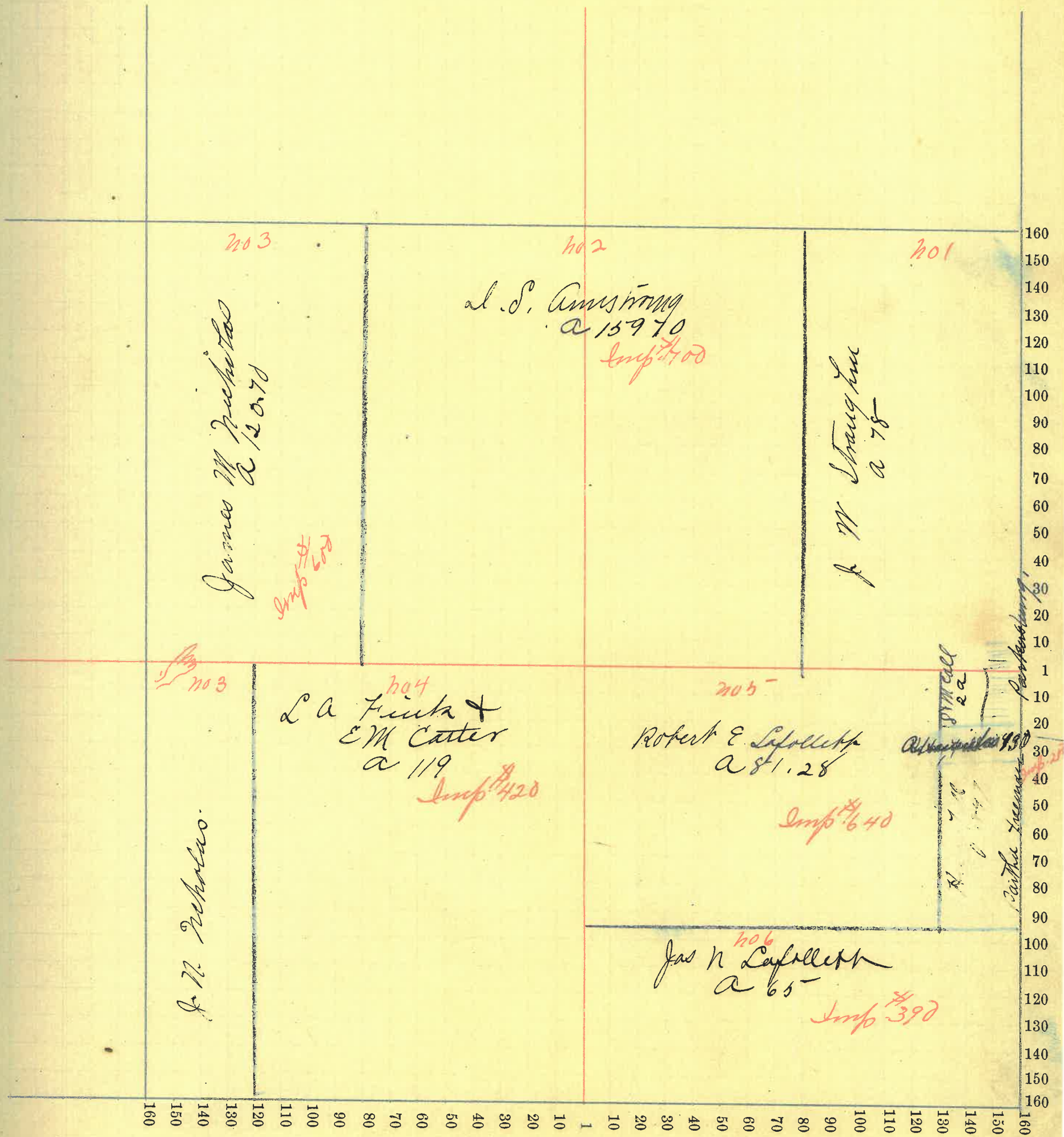


SECTION No. 3/

Congressional Township, No. 17 R. 4

SCALE:—Forty rods to an inch, or ten rods to a space, Congress Land, which is one mile square for a Section.

Number of acres in this Section, according to the UNITED STATES SURVEY,





Montgomery COUNTY, INDIANA, 1899.

Assessor's Plat-Book for Seott Township, No. \_\_\_\_\_

NAMES OF OWNERS.	Number on Plat.	DESCRIPTION.	Section.	Township.	Range.	Acres.	Hundredths.	Value of Lands.	Value of Improvements.	Value of Lands and Improvements.
C. H. Goodbar	1	pt N 2	32	17	4	160		4320		4320
Francis J. Dinsley	2	" N 2	"	"	"	80		2200	800	2500
Mary E. Johnson	3	" W 2 NW 4	"	"	"	76		2260	600	2860
Catherine Lafallett	4	" W 2 SE 4	"	"	"	20				
"	"	" S W 4	"	"	"	54		1930		1930
Lille Fall	5	" S 2	"	"	"	56	03	1300		1300
Laura A. James	6	" W 2 S W 4	"	"	"	33		890	200	1090
W. H. Hyter	7	" W 2 S W 4	"	"	"	8	87	240		240
Emanuel Warner	8	pt S W 4	"	"	"	1		30	100	130
James W. & Eliza Foster	9	W 2 S E 4	"	"	"	128		3180	100	3280
Henry Fall	10	" S E 4	"	"	"	18	97	460		460

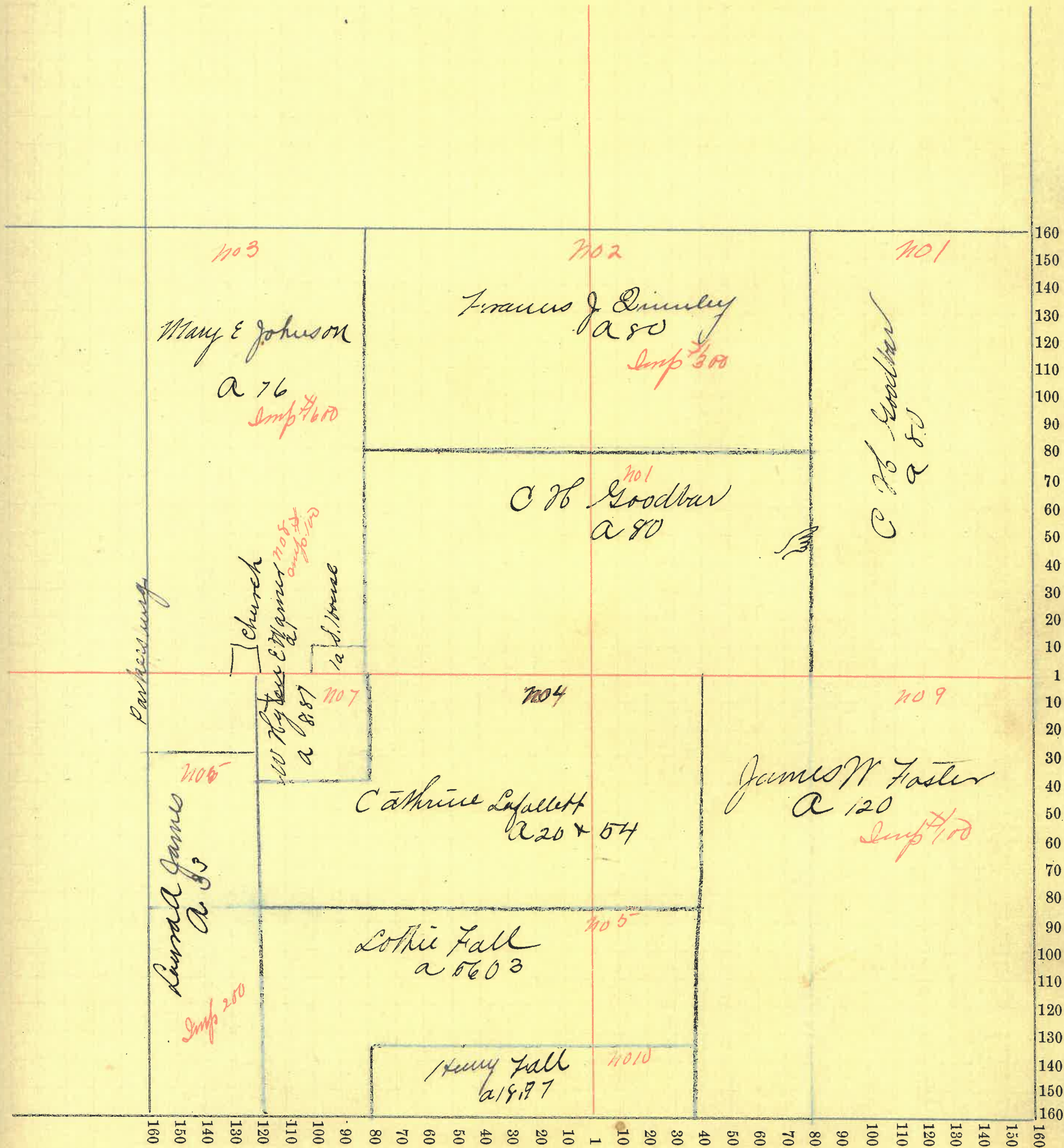


SECTION No. 32

Congressional Township, No. 17 R. 4

SCALE:—Forty rods to an inch, or ten rods to a space, Congress Land, which is one mile square for a Section.

Number of acres in this Section, according to the UNITED STATES SURVEY,.....





Montgomery COUNTY, INDIANA, 1899.

Assessor's Plat-Book for Scott Township, No. \_\_\_\_\_

NAMES OF OWNERS.	Number on Plat.	DESCRIPTION.	Section.	Township.	Range.	Acres.	Hundredths.	Value of Lands.	Value of Improvements.	Value of Lands and Improvements.
David Hushbarger	1	E 2 NE 4	33	17	4	80		2160		2160
Charles B Reed	2	pt N 2	"	"	"	160		4160	700	4860
James W & Eliza Foster	3	W 2 NW 4	"	"	"	80		2200		2200
James W Foster	4	pt S E 4	"	"	"	160		4240	860	5080
Eliza L Foster	5	W 2 S E 4	"	"	"	80		2200		2200
Mary C Henry	6	E 2 S E 4	"	"	"	80		2340		2340




SECTION No. 33

Congressional Township, No. 17 R. 4

SCALE:—Forty rods to an inch, or ten rods to a space, Congress Land, which is one mile square for a Section.

Number of acres in this Section, according to the UNITED STATES SURVEY,





Montgomery COUNTY, INDIANA, 1899.

Assessor's Plat-Book for Scott Township, No. \_\_\_\_\_

NAMES OF OWNERS.	Number on Plat.	DESCRIPTION.	Section.	Township.	Range.	Acres.	Hundredths.	Value of Lands.	Value of Improvements.	Value of Lands and Improvements.
David Washburn	1	Pt N 2	34 17 4			316 50	8850	1400	9350	
John M Henry	2	N 2 S W 4	"	"	"	80	2400	180	2580	
M. L. de Long	3	Pt S 2	"	"	"	160	4480	800	<del>5280</del>	
Julia J Layne	4	" NE 4 SE 4	"	"	"	40	1400	590	1990	
Sophia Gasline	5	" SE 4	"	"	"	35	700	800	1500	
James Dixon	6	Pt SE 4 SE 4	"	"	"	5	140			

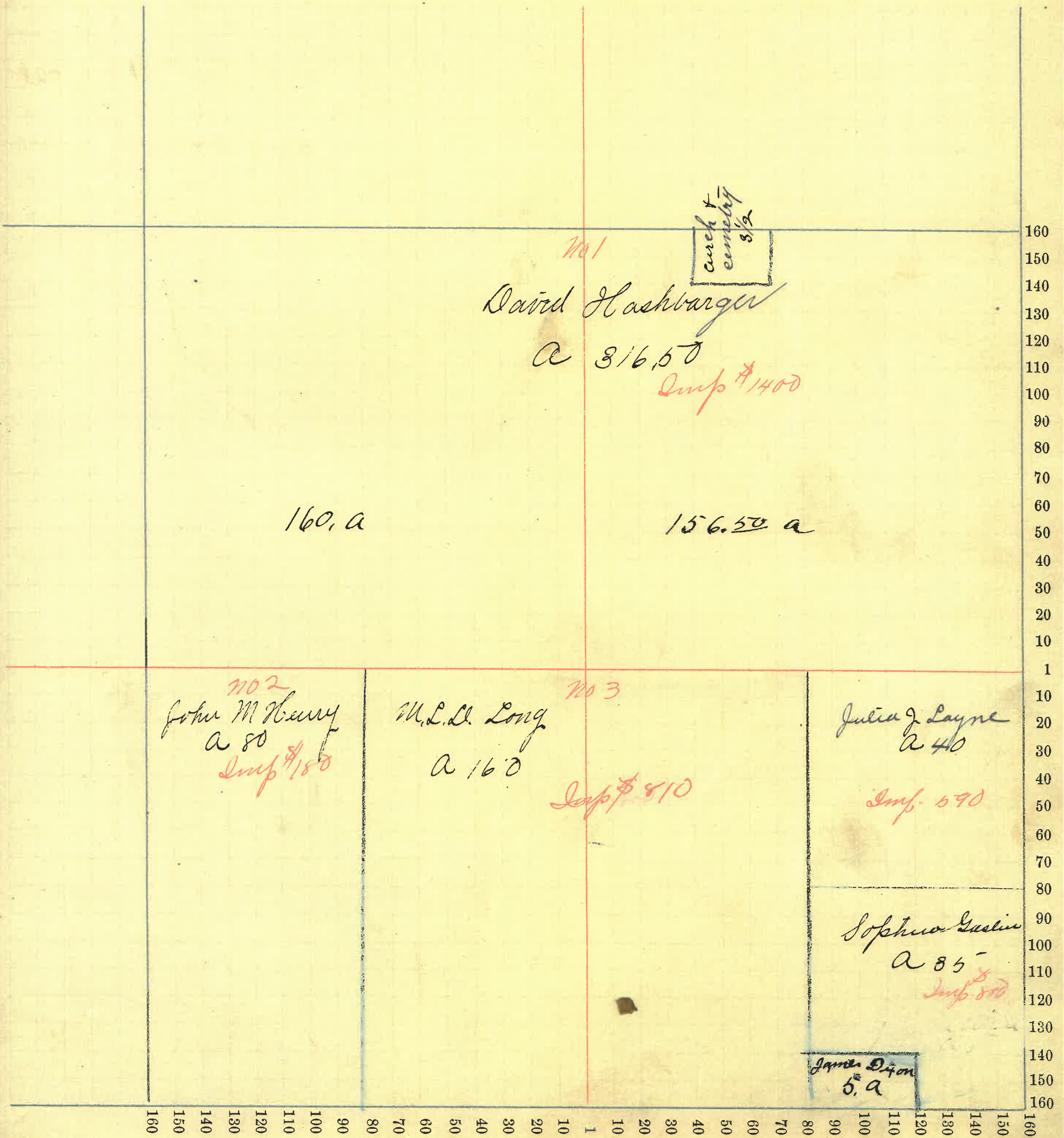


SECTION No. 34

Congressional Township, No. 17 R. 4

SCALE:—Forty rods to an inch, or ten rods to a space, Congress Land, which is one mile square for a Section.

Number of acres in this Section, according to the UNITED STATES SURVEY,.....





Montgomery COUNTY, INDIANA, 1899.

Assessor's Plat-Book for Scott Township, No. \_\_\_\_\_

NAMES OF OWNERS.	Number on Plat.	DESCRIPTION.	Section.	Township.	Range.	Acres.	Hundredths.	Value of Lands.	Value of Improvements.	Value of Lands and Improvements.
W. W. Daugherty	1	Pl- N 2	35	17	4	153	96	4200	800	5000
Homer Pinnell	2	" N W 4	"	"	"	20		520		520
W. W. Byrd	3	" N W 4	"	"	"	10		260		260
David Marshbarger	4	" "	"	"	"	52		1600		2160
Larina Redding	5	" "	"	"	"	18	27	490	130	620
Charles T. Lane	6	" S 2 N W 4	"	"	"	42		1260		1260
Mary M. Lane	7	" S W 4	"	"	"	46	50	1580		1580
Mary E. Lane	8	" N 2 S W 4	"	"	"	43		1290		1290
Sophia Goslin	9	" "	"	"	"	70	84	1820		1820
Susan L. Fuller	10	" S 2	"	"	"	45	20	1000		1000
Eliza Shackelford	11	" " N E 4	"	"	"	16	65	480	400	880
J. M. "	12	" " "	"	"	"	45	20	1210		1210
Charles A. Clark	13	" S E 4	"	"	"	61	40	1660	180	1840
Valinda Hill	14	" "	"	"	"	16	20	420		420

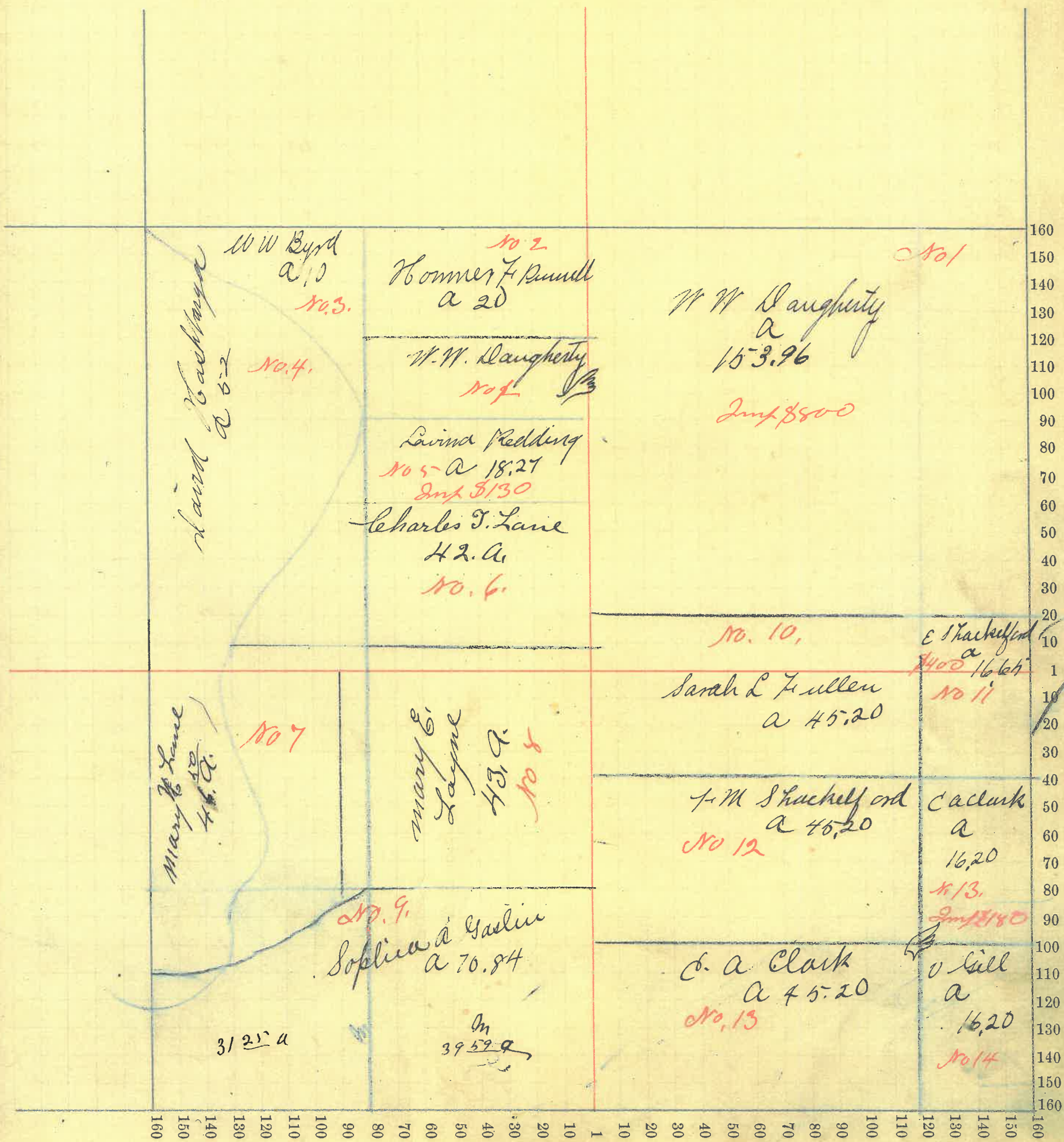


SECTION No. 35

Congressional Township, No. 17 R. 4

SCALE:—Forty rods to an inch, or ten rods to a space, Congress Land, which is one mile square for a Section.

Number of acres in this Section, according to the UNITED STATES SURVEY,





Montgomery COUNTY, INDIANA, 1899.

Assessor's Plat-Book for Scott Township, No. \_\_\_\_\_

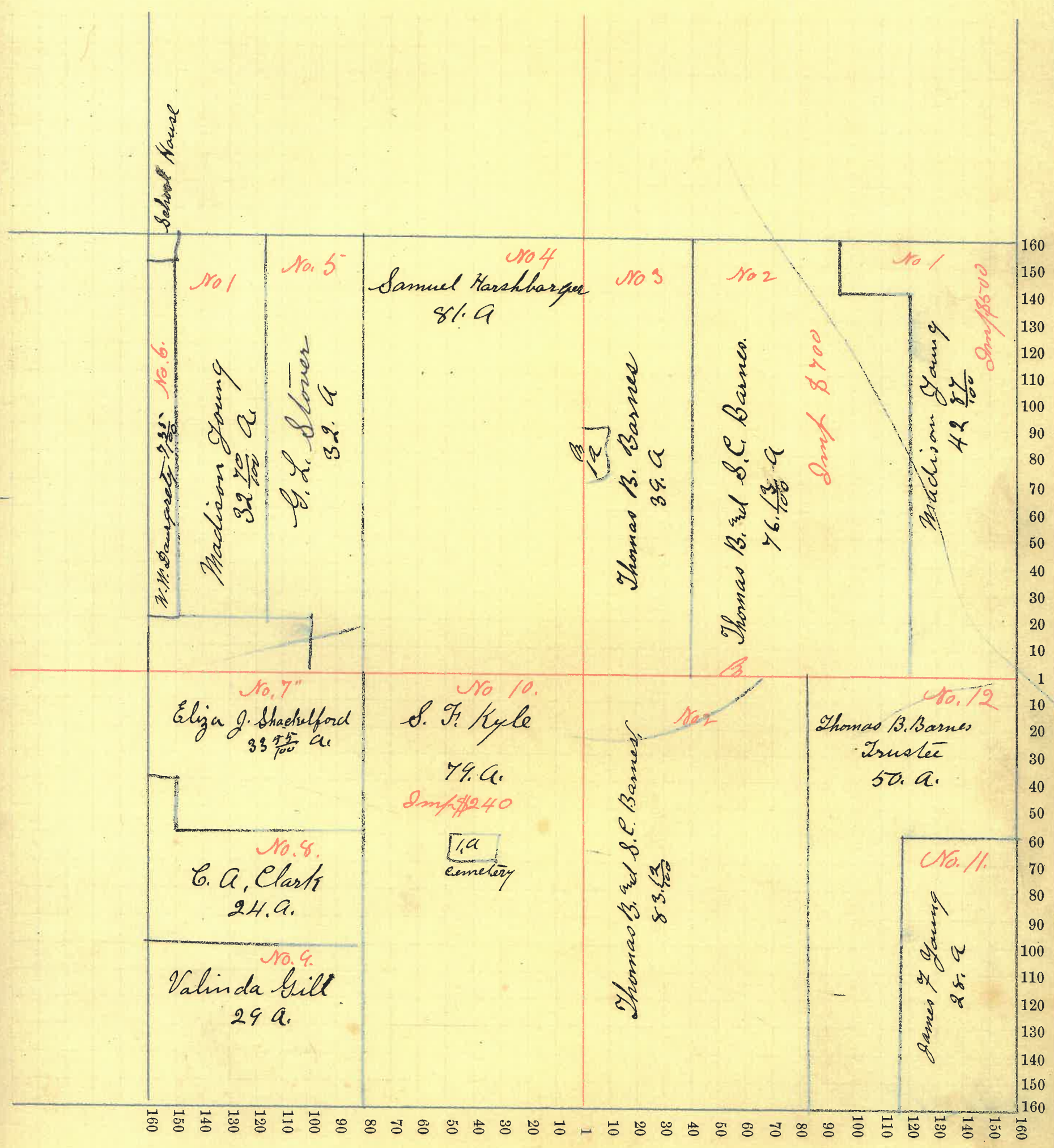
NAMES OF OWNERS.	Number on Plat.	DESCRIPTION.	Section.	Township.	Range.	Acres.	Hundredths.	Value of Lands.	Value of Improvements.	Value of Lands and Improvements.
Madison Young	1	Pl-NE 4	36	17	4	42	87	1170	500	2530
" "	"	" NW 4	"	"	"	32	70	860		
Thomas B <sup>d</sup> S. Barnes	2	" NE 4	"	"	"	76	13	4770	700	5470
" "	"	" SE 4	"	"	"	83	12			
Thomas B. Barnes	3	" N "	"	"	"	39		1080		1080
Samuel Harshbarger	4	" N 2	"	"	"	81		2230		2230
Geo. L. Stover	5	" W 2 NW 4	"	"	"	32		860		860
W. W. Daugherty	6	Part in see 35	"	"	"	7	35			
Eliza J. Shackelford	7	Part W 2 NE 4	"	"	"	38	55	730		730
Charles A. Clark	8	" " SW 4	"	"	"	24		650		650
Valinda Gill	9	" " "	"	"	"	29		780		780
Silas F Kyle	10	" E 2 "	"	"	"	79		2040	240	2280
James F Young	11	" SE 4	"	"	"	28		760		760
Thomas B Barnes, Trustee	12	" "	"	"	"	50		1500		1500



SECTION No, 36

Congressional Township, No. 17 R. 4

SCALE:—Forty rods to an inch, or ten rods to a space, Congress Land, which is one mile square for a Section.  
 Number of acres in this Section, according to the UNITED STATES SURVEY,.....





TOWN OF

Parkersburg

SENTINEL PRINTING CO., PRINTERS AND BINDERS, INDIANAPOLIS

NAMES OF OWNERS.	ADDITION OR SUBDIVISION.	In-Lots.	Out-Lots.	Parts of In-Lots.	Parts of Out-Lots.	No. Square or Block.	Value of Lots, without Improvements.	Value of Improvements.	Value of Lots and Improvements.
Eliza & E Gardner	Faith's addition		2				10		10
John W & M E Findley	C.P. Park'burg	13							
"	"	14							
"	"	15					30	140	170
James E Welch	" " " "	25 to 31					70	120	190
Abim Mc Laughlin	P & C P'burg	8					10		10
Geo A Gardner	Faith's	3							
"	"	4							
"	"	pt 4					30	50	80
John T Lookavaugh	Faith's	6							
"	"	7							
"	"	pt 8							
"	C.P.	5							
"	"	1					50	300	350
Arch Adams	Welch's	1							
"	"	2					20	120	140
E & M Armstrong	Parkersburg	9	10				20	300	320
John & Thos James	C.P.	5	5				5	45	50
Mary Browning	Faith's		16				10	300	310
Samuel Call	C.P.	11							
"	"	12					20	150	170
Deliver Mc Laughlin	P & C	1/2	1						
"	"	pt	2						
"	"	"	7						
"	"	"	8						
"	"	"	6				60	220	280



TOWN OF

Parkersburg

SENTINEL PRINTING CO., PRINTERS AND BINDERS, INDFLS

NAMES OF OWNERS.	ADDITION OR SUBDIVISION.	In-Lots.	Out-Lots.	Parts of In-Lots.	Parts of Out-Lots.	No. Square or Block.	Value of Lots, without Improvements.	Value of Improvements.	Value of Lots and Improvements.
Nancy J Rogers	PVC #2	5					10	80	90
W. B. Hyatt	PVC	3							
"	"	4							
"	"	5							
"	"	6					40	380	660
John W. Strang	A. R.	13							
"	"	14							
"	"	17							
"	"	18							
"	"	19							
"	"	20							
Amitt	Amitt	9							
G. B. ...	"	24					60		60
Albert Hudricks	Fair	1							
"	"	16					20		20
Wm M Davis	Davis	17 & 29					290		290
Thomas F. S. Hicks	"	19					10	60	70
Hester A. W. ...	"	12							
"	"	13							
"	"	14							
"	"	15					40	200	240



# TOWN OF

*Lapland*

SENTINEL PRINTING CO., PRINTERS AND BINDERS, INDPLS

NAMES OF OWNERS.	ADDITION OR SUBDIVISION.	In-Lots.	Out-Lots.	Parts of In-Lots.	Parts of Out-Lots.	No. Square or Block.	Value of Lots, without Improvements.	Value of Improvements.	Value of Lots and Improvements.
Wm M Davis	Davis	1729					290		290
Thomas J & L Hicks	" add.	19					10	60	70
Hester A Welch	"	12							
"	"	13							
"	"	14							
"	"	15					40	200	240



TOWN OF

New Market.

SENTINEL PRINTING CO. PRINTERS AND BINDERS, INDIANAPOLIS

NAMES OF OWNERS.	ADDITION OR SUBDIVISION.	In-Lots.	Out-Lots.	Parts of In-Lots.	Parts of Out-Lots.	No. Square or Block.	Value of Lots, without Improvements.	Value of Improvements.	Value of Lots and Improvements.
Gabriel & Garrett Clark	W' Wittons	13					40		
"	"		14				60	380	470
James W & W A Hinkle	" "		3				60	360	420
James A Brown	" "	5					60	270	370
		6					50		
Joseph Frost	"	16					30	250	280
Maxie & Armeu trout	Whites	3					60	360	420
"	" "	4					20		
James H & F. Bell	W' Wittons	19					40	360	400
World's B L & Ins Co	Whites	13					60	670	670
Mary J Brown	W' Wittons	8					40		
"	"		9				50	400	490
Sarah A Bennett	" "	21					60	300	
"	"	22					40		390
Nancy E Huffmire	Whites	12					80	400	530
"	"	14					60		
Ida M Hawkins	W' Wittons	30					40	300	340
Mary J Hampton	"	25					60	400	460
John W Williams	Whites	15					60		60
Mary a Surface	" "	4					20		
"	"	5					80	390	490
Elija Williams	"	16					90	390	480
Joseph Clark	W' Wittons	10							
"	"		11				20	230	260
Elyza J Abney	"		15				60	<del>200</del>	260
Mary J Miller	Whites	15					80	375	450



TOWN OF

New Market

SENTINEL PRINTING CO., PRINTERS AND BINDERS, INDIANAPOLIS

NAMES OF OWNERS.	ADDITION OR SUBDIVISION.	In-Lots.	Out-Lots.	Parts of In-Lots.	Parts of Out-Lots.	No. Square or Block.	Value of Lots, without Improvements.	Value of Improvements.	Value of Lots and Improvements.
Elizabeth a Long	Whites	# 11					80	280	
"	"		20				60	200	
"	W'ntons		7				50	300	780
Catherine Rush	" "	18					30	160	180
Lewis H Hicks	" "	4					50	270	320
Sarah M Beatty	Whites	14					80	660	
"	"		17				40		770
Geo G Rush	W'ntons	17					40	260	300
Amanda Johnson	"		# 11						
"	"				12		20	180	200
Albert W Warbittm	"	31					40	350	400
S N. Warbittm	"	23					25		25
"	"	24					25	125	150
"	"	28					25		
"	"	29					25		
"	"		32				25		125
H. P. Brown			6				60	580	680
"			7				40		
"			8				40		
"			9				40		
"			10				50	100	360
Sadford Spencer	W'ntons	26					40	300	380
"	"		27				40		



