

ASSESSOR'S
PLAT BOOK
1903.
Scott, Twp.
MONTGOMERY CO.

Assessor's Plat Book
Scott Township
Montgomery County,
Indiana

1903

Last Name	First Name	Page	Notes
Adams	Arch	80	Parkersburg
Allnut	George A	57, 58	
Allnut	George A	63, 64	
Armentrout	Noxer	82	New Market
Armstrong	A L	13, 14, 35, 36	
Armstrong	A L "etal"	13, 14	
Armstrong	David S	59, 60, 61, 62, 65, 66, 67, 68	
Armstrong	Mary A	61, 62, 67, 68	
Arnold	David	3, 4	
Ashby	Rob L	43, 44, 45, 46	
Ashby	Thompson	41, 42, 43, 44	
Ashby	Wm H	55, 56	
Ashby and Gott		41, 42	
Barns	Sallie C	49, 50	
Barns	Thomas B and S E	77, 78	
Barns	Thos B	77, 78	in trust
Bell	Jane	25, 26	
Bell	Taylor	25, 26	
Bennet	Sarah A	82	New Market
Betty	Sarah M	82	New Market
Bourges	John M	13, 14	
Bowers	Alexander	11, 12	
Bowers	Ed M	59, 60, 65, 66	
Bradley	Bertha L "etal"	51, 52	
Britts	David H	49, 50, 51, 52	
Britts	Jas A	49, 50	
Brookshire	Jas W	45, 46, 47, 48	
Brookshire	Joel	59, 60, 65, 66	
Brookshire	Rose J	45, 46	
Brookshire	Sarah M	45, 46, 47, 48	
Brookshire	Sarah R	45, 46	
Brown	Carl H	1, 2	
Brown	Frank B	82	New Market
Brown	Frank P	11, 12	
Brown	Mary J	82	New Market
Brown Township		60, 66	
Browning	R C	35, 36	
Building and Loan Worlds		82	New Market
Burges	John M	35, 36	
Busenbark	Chas A	3, 4, 5, 6	
Buser	Sarah A	17, 18	
Buser	Sarah E	9, 10	
Buser	Wm H Sr	9, 10	
Bymaster	David L	49, 50	
Bymaster	Jeff M	77, 78	
Byrd	Cora L	51, 52	
Byrd	Geo A	51, 52, 75, 76	
Byrd	Jno T	51, 52	
Byrd	Samuel and L	51, 52	
Byrd	Thos J	51, 52	
Byrd	Wm W	51, 52, 75, 76	
C and S E RR		26, 28, 30, 38, 40, 42	
Call	Chas	49, 50	
Call	Helen E	77, 78	
Call	S and M E	61, 62, 67, 68	
Call	Samuel	79	Parkersburg
Camewood	Jas I	25	
Caplinger	H M	82	New Market
Caplinger	Jas F	11, 12	
Carter	D T	59, 60, 65, 66	
Carter	E M	61, 62	
Carter	Jas M	39, 40	
Cater	E M	67, 68	
cemetery		24, 74	
church		24, 74	
Clark	Chas A	75, 76, 77, 78	
Cornstalk Creek		22, 24, 28, 46, 54, 74	
County Line		74, 76	
Coyle	W E	82	New Market
Crow	H C "etal"	55, 56	
Crow	Harvy C "etal"	41, 42	
Damewood	Jas I	47, 48	
Damewood	Mary M	47, 48	
Dark	Jno H	79	Parkersburg
Daughtery	A R	75, 76	
Daughtery	Jas L	75, 76, 77, 78	
Daughtery	Sophia M	75, 76	
Daughtery	Thos E	75, 76	
Davis	Wm M	37, 38, 39, 40	
Davis	Wm M	81	Lapland
Dickerson	Ben F	31, 32	
Dickerson	Floyd	47, 48	

Dirt road		22, 24, 30, 32, 34, 36, 38, 40, 42, 44, 46, 50, 52, 58, 60, 62, 64, 68, 70, 74, 76, 78	
Dixon	Jas	73, 74	
Douglas	Ethel L	7, 8	
Douglas	J S and S	15, 16	
Easley	Jos W	11, 12	
Epperson	W Sank	21, 22	
Everhart	John	21, 22, 23, 24	
Everson	John C	21, 22	
Fall	Lottie	69, 70	
Faust	J T and Alice	82	New Market
Findey	R A	61, 62, 67, 68	
Findley	J W and N E	79	Parkersburg
Fink	L A	61, 62	
Fletcher	Julia F	11, 12	
Forgey	Geo W	5, 6	
Forgey	Henry C	3, 4	
Foster	Eliz L	71, 72	
Foster	Jas W	69, 70, 71, 72	
Foster	Jas W and E S	71, 72	
Foster	S W	47, 48	
Frame	Emma	1, 2, 23, 24	
Frame	Marcus	21, 22	
Frame	Mary F	33, 34, 37, 38	
Frantz	Ema	27, 28	
Frantz	Emma	21, 22	
Funk	G A	67, 68	
Galey	Amandy E	11, 12	
Galey	Leonard F	35, 36	
Gardner	Eliz and E	80	Parkersburg
Gardner	Fred B	65, 66	
Gardner	Geo A	80	Parkersburg
Gardner	Jesse H	31, 32	
Gardner	Scott	31, 32, 33, 34	
Garner	Fred B	59, 60	
Gill	V V	75, 76, 77, 78	
Goff	W C and T B	45, 46	
Goodbar	Chas L	69, 70	
Goodbar	Jas H	55, 56, 57, 58, 63, 64	
Goodbar	Jno H	25, 26	
Goodbar	John H	41, 42, 55, 56	
Goodbar	W L and E S	53, 54	
Goodbar	Wm N	55, 56, 57, 58, 63, 64	
Gott	George	33, 34	
Gott	Isaac N	31, 32	
Gott	Isaac U	41, 42	
Gott	Martha A	15, 16	
Gravel road		22, 26, 28, 30, 32, 34, 36, 38, 40, 44, 46, 54, 58, 60, 62, 64, 66, 68, 70, 72	
Graybill	Josephus	19, 20, 25, 26	
Graybill	Lydia	27, 28	
Graybill	Lydia Mrs	21, 22	
Graybill	Manson	23, 24	
Graybill	Sam C	27, 28, 29, 30	
Graybill	Samuel C	19, 20, 21, 22	
Graybill	Wm R	1, 2	
Gregory	Gideon D	81	Lapland
Grider	B S	7, 8	
Grider	Bart S	35, 36	
Grider	Chas M	7, 8	
Grider	Emily	7, 8	
Grider	Jesse H	7, 8	
Hall	M C and D G	43, 44	
Hammond	Chas B	75, 76	
Hampton	Edward J	35, 36	
Hampton	Edward W	35, 36	
Hampton	Eliz J	35, 36	
Hampton	Mary J	83	New Market
Harrison	David B	45, 46	
Harshbarger	D M	75, 76	
Harshbarger	David H	53, 54	
Harshbarger	David M	71, 72, 73, 74	
Harshbarger	Geo W	1, 2, 23, 24	
Hawkins	Ida M	83	New Market
Heckerthorn	Sarah E	29, 30	
Hendric	Albert	67, 68	
Hendricks	Albert	79	Parkersburg
Hendrix	Albert	61, 62	
Henkle	J W and W	83	New Market
Henkle	Winnie A	35, 36	
Henry	John M	73, 74	
Henry	Mary C	71, 72	
Henry	Nancy C	27, 28, 45, 46	
Herrell	Elizabeth T	31, 32	
Hester	Samuel	37, 38	
Hester	Thomas	37, 38	
Hicks	Eliz	33, 34	
Hicks	Mary F	37, 38	

Hicks	Mary T	35, 36	
Himes	Catharine	5, 6, 21, 22	
Himes	Jacob	5, 6	
Himes	N B	45, 46	
Himes	Perry R	19, 20	
Hinkle	Winnie A	13, 14	
Hostetter	Am and A J	53, 54	
Hostetter	Amanda J	27, 28, 29, 30	
Hostetter	David H	29, 30, 53, 54	
Hostetter	Lewis D	57, 58	
Hostetter	Lewis D H	63, 64	
Huffmire	Nancy E	83	New Market
Hyten	Depew	27, 28	
Hyten	Malinda	45, 46	
Hyten	Wm	69, 70	
Hyten	Wm H	79	Parkersburg
Irvine	Mary A	45, 46	
James	Johnathan	79	Parkersburg
James	Laura A	69, 70	
Jobe	John M	9, 10	
Johnson	Amanda	82	New Market
Johnson	B	11, 12	
Johnson	Em C and L J	69, 70	
Johnson	Geo	41, 42	
Johnson	Mary E	69, 70	
Johnson	Susanna M	19, 20	
Johnson	Wm	31, 32	
Johnson	Wm and Geo	41, 42	
Kelser	N G	5, 6	
Kelsey	R F and S M	9, 10	
Kelsey	William L and Mary A	9, 10	
Kesler	John M	3, 4	
Kesler	L L	7, 8	
Kesler	Mary	23, 24	
Kesler	N G	23, 24	
Kesler	Sam	1, 2	
Kesler	Sam P	23, 24	
Knox	Chas M	77, 78	
Lafollett	Catherin	69, 70	
Lafollett	Jas U	61, 62, 67, 68	
Landers	Mary F	35, 36	
Lane	Julia J	73, 74	
Lane	Margt N	73, 74, 75, 76	
Lane	Mary E	75, 76	
Lane	John	15, 16, 17, 18, 31, 32, 33, 34	
Lane	John P	31, 32	
Lewis	Jas H	15, 16	
Lidikay	Jacob and E	25, 26	
Lidikay	Jacob E	47, 48, 53, 54, 55, 56	
Lidikay	Lizzie	43, 44, 57, 58, 63, 64	
Lith	N E and M E	31, 32	
Long	Eliz A	83	New Market
Long	M L	73, 74	
Lookabaugh	J T	80	Parkersburg
Luster	Wm B	29, 30	
Mahorney	J C and J P	1, 2	
Mangus	David H	3, 4, 19, 20	
Martin	Francis A	15, 16, 35, 36	
Martin	Kiziah	35, 36	
Martin	Mary A	17, 18	
Martin	Wm H	17, 18	
Mauck	Rachel M	41, 42	
McCalip	Amanda	11, 12	
McLain	Geo W	17, 18	
McLaughlin	Alvin	79	Parkersburg
McLaughlin	Felitha	80	Parkersburg
McMulen	Loucinda	11, 12	
McMuler	Kat and L	61, 62	
McMuler	Kat L	67, 68	
Mercer	Elizabeth	7, 8	
Mercer	Ephriam	17, 18	
Mills	Geo L	5, 6	
Mills	Sarah E	39, 40	
Minnick	John	21, 22, 23, 24	
Monon RR		2, 24	
Mullen	Mary J	83	New Market
Mulliken	Sarah A	83	New Market
Myers	Frantz	47, 48	
Myers	Frantz O	25, 26	
Myers	J Frantz	25, 26	
Nicholas	Arthur C	59, 60, 65, 66	
Nicholas	Jas M	61, 62, 67, 68	
Noble	Thomas	37, 38	
O'Conner	John Sr	31, 32	
O'Herron	Thomas	31, 32	
Oliver	A B and J M	57, 58, 63, 64	
Oliver	Verna F	23, 24	
Parkersburg Gravel Road		62, 68	part of
Payne	John R	77, 78	
Peffley	David F	53, 54	


Peters	Wm H and S C	33, 34	
Price	L V	82	New Market
Proctor	Louisa C	11, 12	
Pursell	G J	81	Lapland
Raccoon Creek		46, 54, 74	
Reed	Chalmers B	71, 72	
Reeves	Sarah A	13, 14	
Richardson	A and L	80	Parkersburg
Rush	Catharine	83	New Market
Rush	Ed H	11, 12	
Rush	Sarah M	11, 12	
Sanders	S E	13, 14	
Saylor	H B	83	New Market
Saylor	H B	11, 12	
school		16, 18, 22, 28, 42, 76	No 3
Seaman	Albert D	15, 16	
Seaman	Erasmus D	84	New Market
Seaman	Maggie J	15, 16	
Servies	Chas M	33, 34	
Servies	Harney	15, 16, 33, 34	
Servies	Nancy E	33, 34	
Shackeford	Annie	49, 50	
Shackeford	Eliz	75, 76, 77, 78	
Shackeford	Thos M	75, 76	
Skelton	M and R	31, 32	
Skelton	Rebecca	7, 8	
Smalley	Eliza D	45, 46	
Smith	Joe	15, 16	
Smith	John D "etal"	35, 36, 39, 40	
Smith	John W	17, 18, 31, 32	
Smith	W Lambert	37, 38	
Smith	Wm H	33, 34	
Smith	Wm H and E J	39, 40	
Spencer	Sanford	13, 14	
Spencer	Thos and M E	25, 26	
Srader	Jas H	41, 42, 43, 44	
Srader	Mary E	9, 10	
Stover	Geo L	49, 50, 77, 78	
Stover	Nancy L	49, 50	
Surface	Lou A	33, 34	
Surface	Mary A	84	New Market
Surgace	Mary L	15, 16	
Swearingen	J J and B E	83	New Market
Swindler	S P	11, 12	
Swindler	S P	83	New Market
Symposn	Harriet	84	New Market
Tapp	Amand J	27, 28	
Taylor	Anna L	11, 12	
Terry	Leonard W	3, 4	
Thompson	Jas A	25, 26	
Union Twp		12	
Vale	H L and F	39, 40	
Vancleave	Aaron W	37, 38	
Vancleave	Manning S	35, 36	
Vancleave	Sarah J	37, 38	
Vancleave	Simion F	13, 14	
Voris	E C	71, 72	
Walkup	R C	31, 32	
Warbritton	A J and G W	29, 30	
Warbritton	A W	11, 12	
Warbritton	A W	84	New Market
Warbritton	S N	11, 12	
Warbritton	Sam N	84	New Market
Warbritton	Viola	29, 30	
Ward	Oscar and J	25, 26	
Ward	U Grant	13, 14, 15, 16	
Warner	Emanuel	69, 70	
Warner	Emanuel	79	Parkersburg
Wasson	Jno C	57, 58, 63, 64	
Watkins	Clay	7, 8	
Watkins	J M	7, 8	
Watkins	Jos M	5, 6	
Watkins	R B	7, 8	
Welch	Hester A	81	Lapland
Welch	Jas E	80	Parkersburg
Welch	Jas R	61, 62, 67, 68	
Welch	Wm M and S B	57, 58, 63, 64	
White	America E	15, 16	
White	D H	7, 8	
White	Geo W	17, 18	
White	Mark K	7, 8	
White	Mattie C	29, 30	
White	Mattie C	81	Lapland
White	Nannie A	7, 8	
White	W F S	7, 8	
Willhite	Ora	23, 24	
Williams	Eliz P	84	New Market
Williams	Jno W	84	New Market
Williams	W W	11, 12	
Wray	David P	11, 12	

Wray	Suanna	11, 12	
Yong	Dudley W	49, 50, 77, 78	
Young	Jas F	77, 78	
Young	Madison	73, 74	

Manufactured by

W. H. MORRISON & CO.

STATIONERS, PRINTERS and
BLANK BOOK MANUFACTURERS,

INDIANAPOLIS,  INDIANA.

If you wish to duplicate this book, please send us this.

JOB No.

OF MANUFACTURING DEPARTMENT.

Montgomery County, Indiana, 190

Assessor's Plat-Book for Seott Township, No: _____

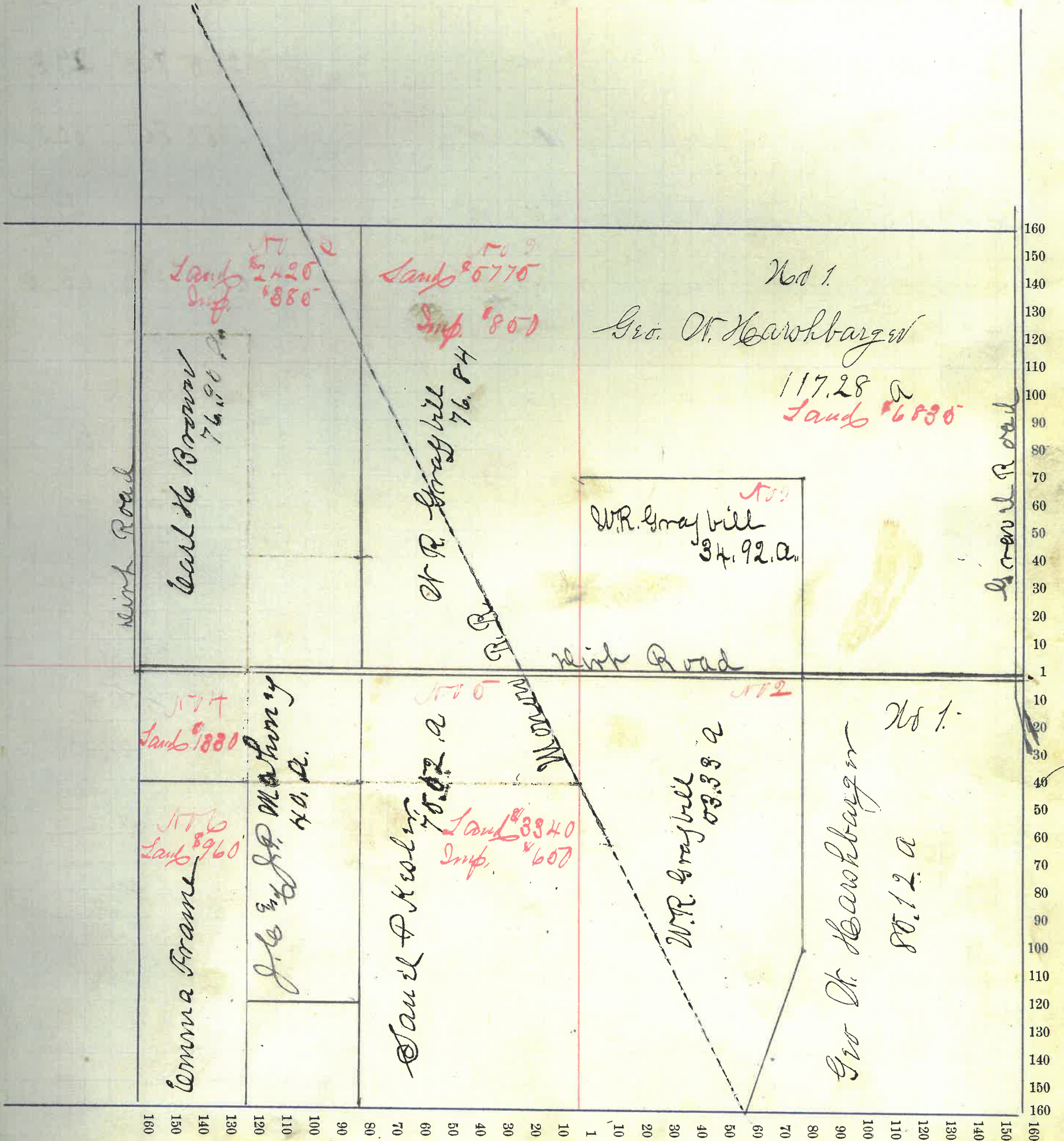
NAMES OF OWNERS	Number on Plat	DESCRIPTION	Section	Township	Range	Acres	Hundredths	Value of Land,	Value of Improve-ments,	Value of Lands and Improvements
✓ Geo W Hershberger	1	Part 22	1	17	4	202	40	6835		6835
8 Wm R Graybill	2	Part 22 SW 22 1/4	1	"	"	169	07	0775	800	6625
✓ Carl H Brown	3	22 SW 1/4	1	"	"	76	95	2425	385	2810
J. C. and J. P. Mahoney	4	Part 22 SW 1/4	1	"	"	40		1330		1330
✓ Sam P Keller	5	" 22 SW 1/4	1			105	02	8340	600	3990
✓ Emma Frame	6	" 22 SW 1/4	1			30		960		960

Section No. 1

Congressional Township, No. 17 R. 4

SCALE:—Forty rods to an inch, or ten rods to a space, Congress Land, which is one mile square for a Section.

Number of acres in this Section, according to the UNITED STATES SURVEY, _____



Montgomery County, Indiana, 190

Assessor's Plat-Book for Seott Township, No. _____

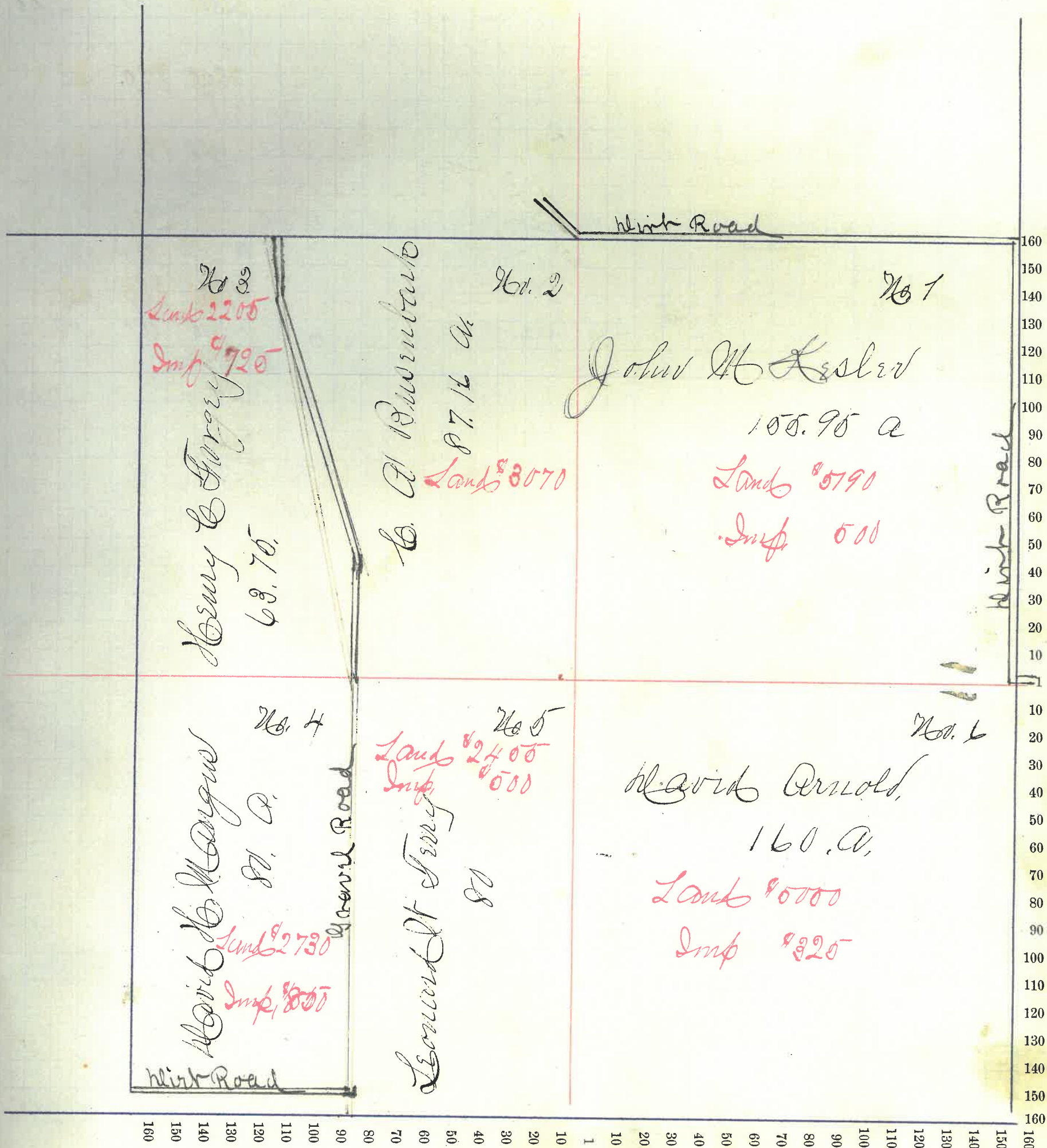
NAMES OF OWNERS	Number on Plat	DESCRIPTION	Section	Township	Range	Acres	Hundredths	Value of Land,	Value of Improve-	Value of Lands and
								ments,	Improvements	
John M. Kester	1	Prk NW ⁴	2	17	4	150	95	5190	580	5690 5690
Chas. D. Bursenbank	2	E ² NW ⁴	"	"	"	87	16	3070		3070
Henry C. Storgrey	3	Prk SW ² NW ⁴	"	"	"	68	75	2205	725	2930
David H. Mangus	4	W ² SW ⁴	"	"	"	80		2730	800	3530
Leonard W. Ferry	5	E ² SW ⁴	"	"	"	80		2405	500	2905
David Arnold	6	SE ⁴	"	"	"	160		5020	320	5340

Section No. 2

Congressional Township, No. 17 R. 4

SCALE:—Forty rods to an inch, or ten rods to a space, Congress Land, which is one mile square for a Section.

Number of acres in this Section, according to the UNITED STATES SURVEY,



Montgomery County, Indiana, 190 .

Assessor's Plat-Book for Scott Township, No. _____

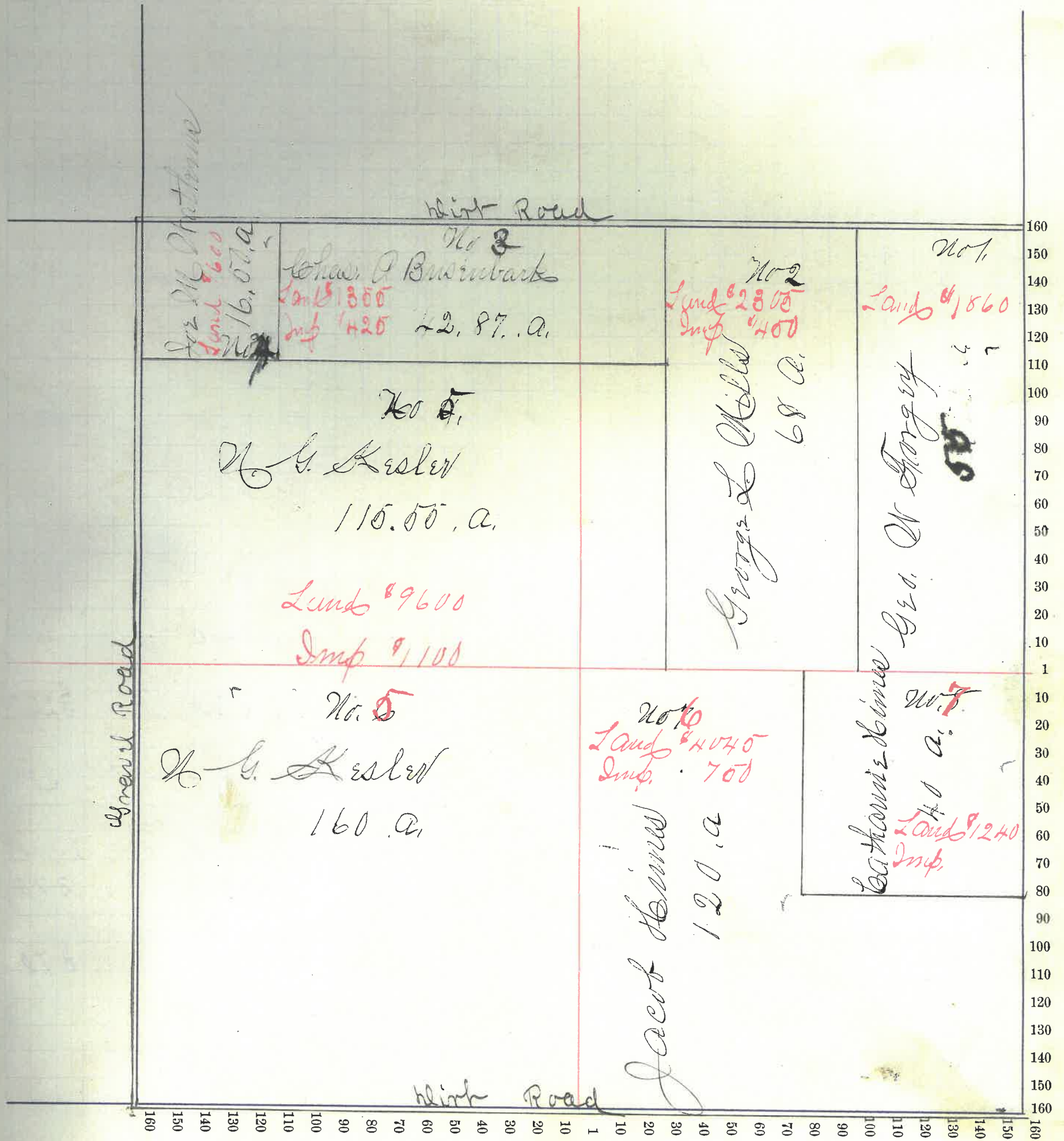
NAMES OF OWNERS	Number on Plat	DESCRIPTION	Section	Township	Range	Acres	Hundredths	Value of Land,	Value of Improve-ments,	Value of Lands and Improvements
Geo W Forgy	1	Part NW ¹ / ₄	3	17	4	68		1860		1860
Geo L Mills	2	" "	"	"	"	68		2305	400	2700
Chas A Busenbark	3	part NE ¹ / ₄ SW ¹ / ₄	"	"	"	42	87	1350	420	1380
Joe M Watkins	4	part NW ¹ / ₄	"	"	"	16	00	600		600
W. G. Krol	5	part NE ¹ / ₄ SW ¹ / ₄	"	"	"	115	00			
" " "	"	" SW ¹ / ₄	"	"	"	160	00	9600	1100	10700
Jacob Himes	6	part SE ¹ / ₄	"	"	"	120		4045	700	4790
Mathias Himes	7	NE ¹ / ₄ SE ¹ / ₄	"	"	"	40		1240		1240

Section No. 3

Congressional Township, No. 17 R. 4

SCALE:—Forty rods to an inch, or ten rods to a space, Congress Land, which is one mile square for a Section.

Number of acres in this Section, according to the UNITED STATES SURVEY,



Montgomery

County, Indiana, 190 .

Assessor's Plat-Book for Sevi

Township, No.

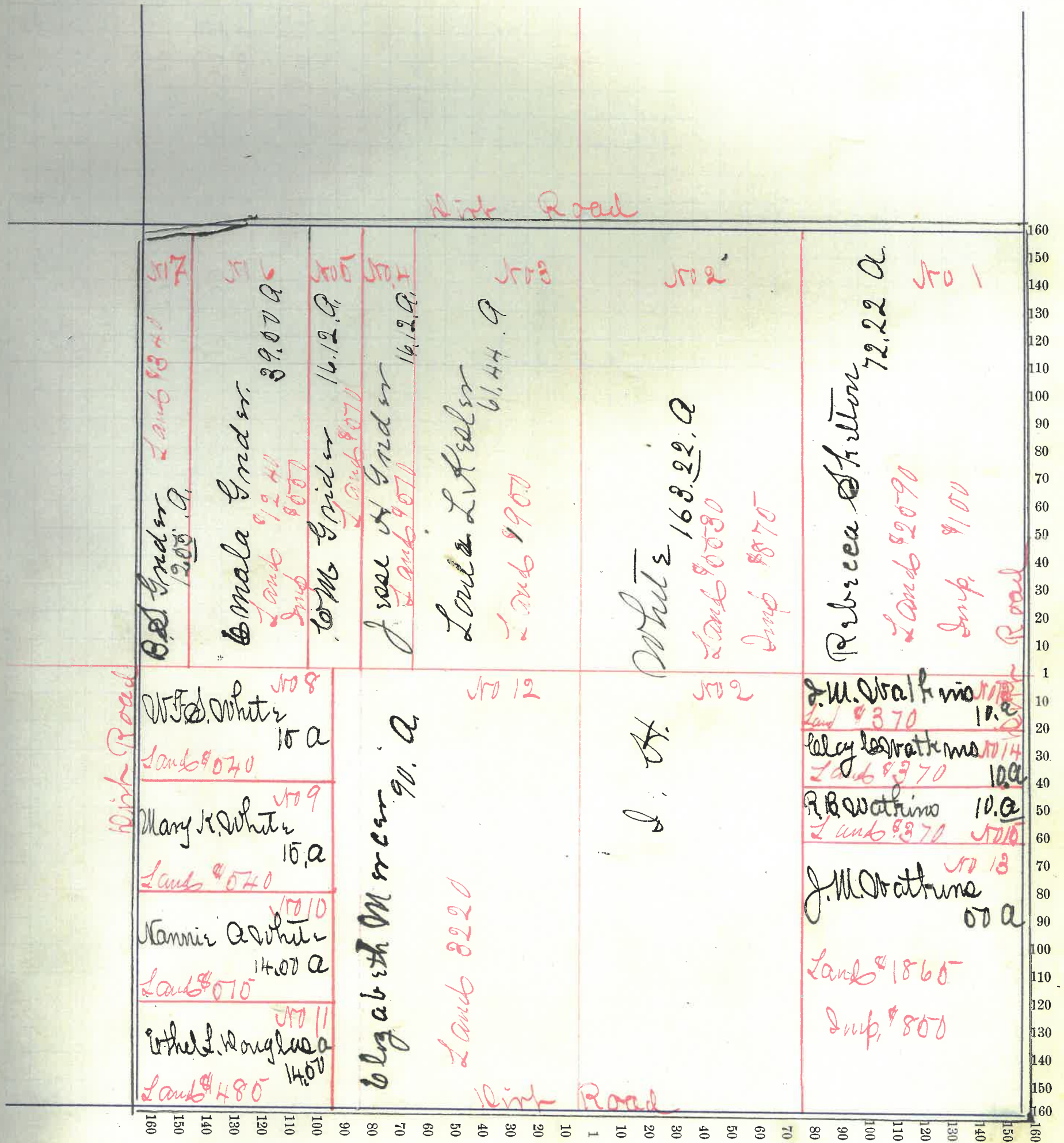
NAMES OF OWNERS	Number on Plat	DESCRIPTION	Section	Township	Range	Acres	Hundredths	Value of Land,	Value of Improve-ments,	Value of Lands and Improvements
Rebecca Skilton	1	E2 NE24	4	17	4	72	22	2090	100	2690
D. H. White	2	Part E2	"	"	"	163	22	5530	870	6400
Louis L. Kessler	3	" SW4	"	"	"	61	44	1950		950
Jesse H. Gridler	4	" "	"	"	"	16	12	570		570
Chas M. Gridler	5	" "	"	"	"	76	12	570		570
Emily Gridler	6	" "	"	"	"	39	50	1240	550	1790
B. A. Gridler	7	" "	"	"	"	12	50	340		340
W. F. A. White	8	" SW4	"	"	"	15		540		540
Mary A. White	9	" "	"	"	"	15		540		540
Stanner A. White	10	" "	"	"	"	14	00	575		575
Ethel L. Douglas	11	" "	"	"	"	14	00	480		480
Coligabeth Mercer	12	" "	"	"	"	90		3220		3220
Clay C. Watkins	14	Part NE24 SE24	"	"	"	10		370		370
J. M. Watkins	13	" E2 E2 SE24	"	"	"	55		1865	850	2715
"	20	" NE24 SE24	"	"	"	10		370		370
R. B. Watkins	15	" "	"	"	"	10		370		370

Section No. 4

Congressional Township, No. 17 R. 4

SCALE:—Forty rods to an inch, or ten rods to a space, Congress Land, which is one mile square for a Section.

Number of acres in this Section, according to the UNITED STATES SURVEY,



Montgomery County, Indiana, 190

Assessor's Plat-Book for Scott Township, No.


NAMES OF OWNERS	Number on Plat	DESCRIPTION	Section	Township	Range	Acres	Hundredths	Value of Land,	Value of Improve-ments,	Value of Lands and Improvements
John M. Jobe	1	N ² E ⁴	5	17	4	144	4025	600	5140	
Dr. H. B. Buser, Sr.	2	N ² W ² SW ⁴	5	"	"	42.52				
do.	do.	Part E ² do.	"	"	"	72.20	4080		4180	
do.	do.	Part SW ² SE ⁴	"	"	"	80	8020	200	8220	
Sarah E. Buser	3	Part S ² W ² SW ⁴	"	"	"	30	1040	1200	2240	
Wm. L. Mary, A. Kelsey	4	SW ² SW ⁴	"	"	"	80	2980	1000	3980	
Edw. M. Kelsey	5	E ² SW ⁴	"	"	"	80	3020	270	3290	
Mary. E. Shadwin	6	E ² SE ⁴	"	"	"	80	2945		2945	

Section No. 5

Congressional Township, No. 17 R. 4

SCALE:—Forty rods to an inch, or ten rods to a space, Congress Land, which is one mile square for a Section.

Number of acres in this Section, according to the UNITED STATES SURVEY, _____



Montgomery County, Indiana, 190

Assessor's Plat-Book for

Scott

Township, No.

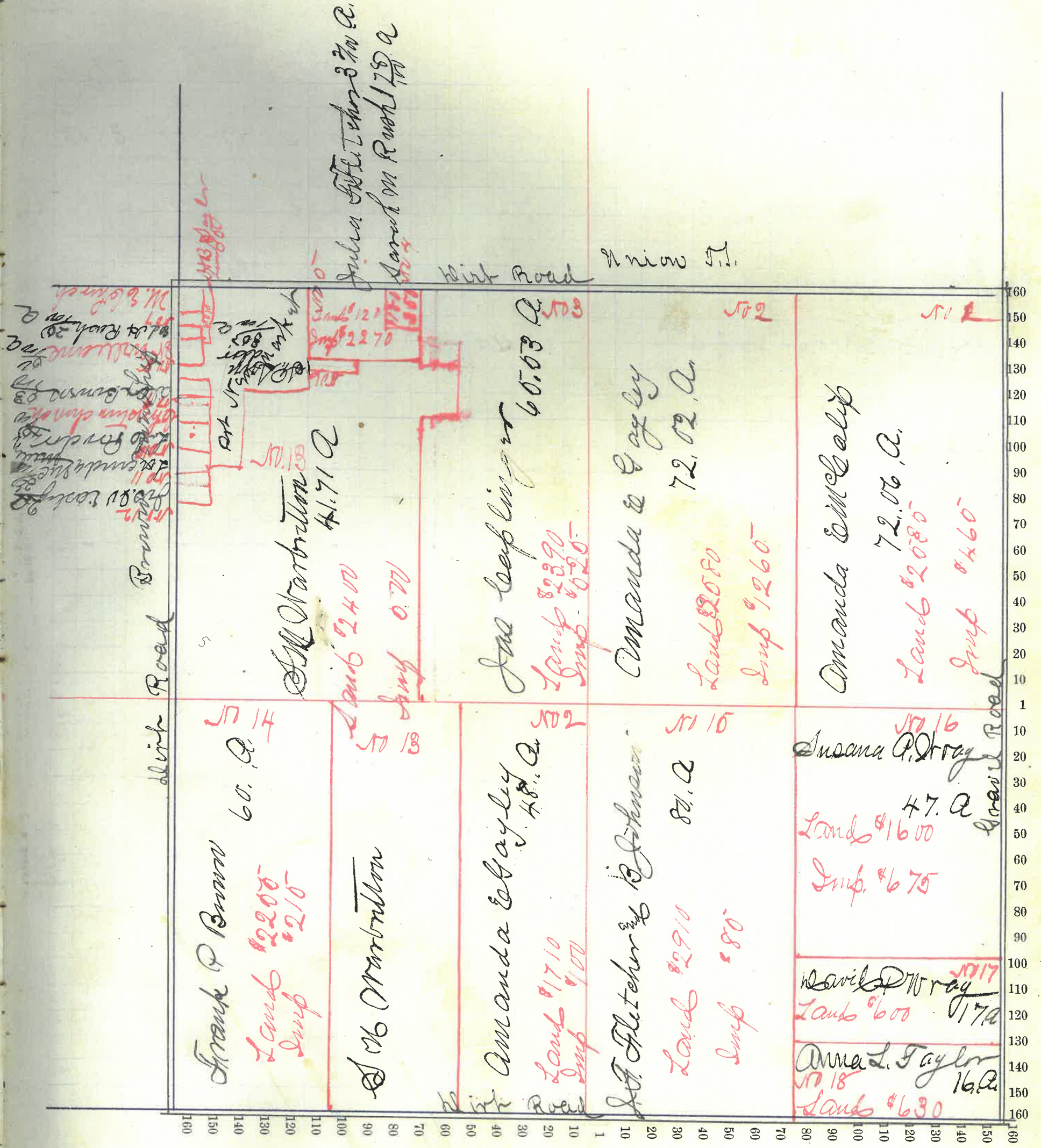
NAMES OF OWNERS	Number on Plat	DESCRIPTION	Section	Township	Range	Acre	Hundredths	Value of Land,	Value of Improve-	Value of Lands and
								ments,	Improvements	
✓ Amanda McCalip	1	Pat E2 NE4	6	17	4	72	06	2030	460	3000
✗ Amanda & Galry	2	" W2 "	"	"	"	72	02	3580	1260	3840
" " "	"	" E2 NW4	"	"	"	48		4710	100	1810
✓ Jas F. Lepling	3	" E2 NW4	"	"	"	60	08	2390	020	2910
✓ Sarah M. Rush	4	" E2 "	"	"	"	1	78	180	200	480
✓ Julia F. Fletcher	5	" W2 "	"	"	"	8	02	120	2200	3490
✓ S. P. Swindler	6	" NW4	"	"	"		30	20		20
✓ Ed H. Rush	7	" W2 NW4	"	"	"		20	00	490	040
✓ W. W. Williams	8	" " "	"	"	"		00	90	200	290
✓ Alexander Brown	9	" " "	"	"	"		03	90	480	580
✓ Louisa C. Proctor	10	" " "	"	"	"		40	40	300	390
✓ Loucinda M. Mullen	11	" " "	"	"	"		30	30	100	130
✓ Joe W. Casley	12	" " "	"	"	"	2		100		100
✓ S. M. Warbenton	13	" W2	"	"	"	87	67	2400	000	2900
✓ Frank P. Brown	14	" W2 NE4	"	"	"	60		2200	210	2470
✓ Julia F. Fletcher & Johnson	15	" W2 NE4	"	"	"	80		2910	80	2990
✓ Emma P. Wray	16	" E2 NE4	"	"	"	47		1600	670	2270
✓ David P. Wray	17	" " "	"	"	"	17		600		600
✓ Emma L. Taylor	18	" " "	"	"	"	16		630		630
✓ H. B. Taylor	19	" NE2 NW4	"	"	"		3	5		0
✓ A. W. Warbenton		" " "	"	"	"		14	11		10

Section No. 6

Congressional Township, No. 17 R. 4

SCALE:—Forty rods to an inch, or ten rods to a space, Congress Land, which is one mile square for a Section.

Number of acres in this Section, according to the UNITED STATES SURVEY, _____



Montgomery County, Indiana, 190 .

Assessor's Plat-Book for Scott Township, No. _____

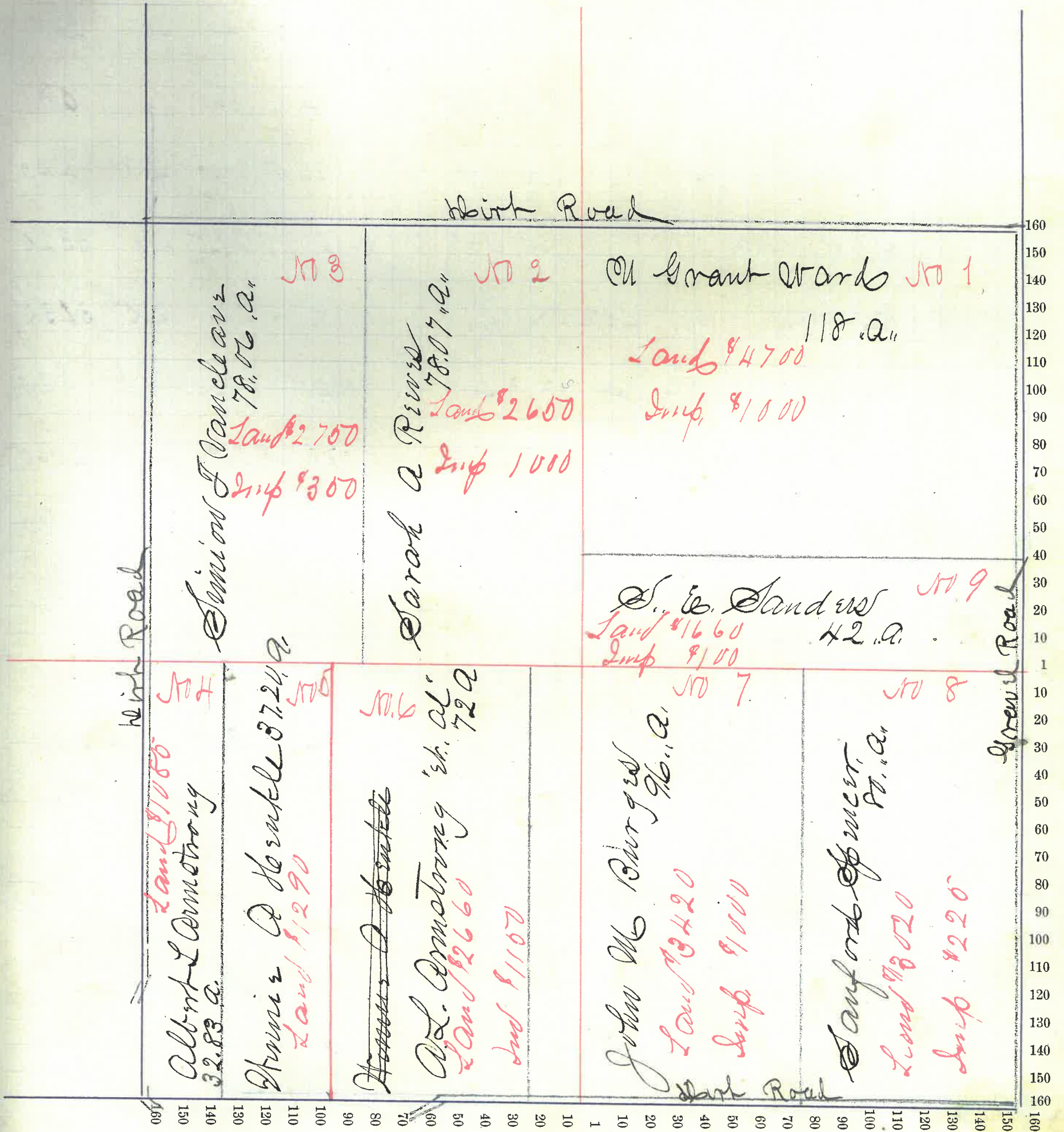
NAMES OF OWNERS	Number on Plat	DESCRIPTION	Section	Township	Range	Acres	Hundredths	Value of Land,	Value of Improve-ments,	Value of Lands and Improvements
✓ U Grant Ward	1	pt NE ⁴	7	17	4	118		4700	1000	5700
✓ Sarah O. Reese	2	" E ² SW ⁴	"	"	"	78	07	2660	1000	2760
✓ A. H. Vance	3	" W ² "	"	"	"	78	06	2700	300	3100
✓ A. L. Armstrong	4	" W ² SW ⁴	"	"	"	32	83	1080		1080
× Wm. D. Bunkle	5	" " "	"	"	"	37	20	1290		1290
✓ A. L. Armstrong "et al"	6	" E ² SW ⁴	"	"	"	72		2660	1100	2870
John W. Burgess	7	" E ² "	"	"	"	96		3420	1000	4420
✓ Sanford Spencer	8	" E ² SE ⁴	"	"	"	80		3120	220	2240
✓ S. E. Sanders	9	" E ² NE ⁴	"	"	"	42		1660	100	1760

Section No. 7

Congressional Township, No. 17 R. 4

SCALE:—Forty rods to an inch, or ten rods to a space, Congress Land, which is one mile square for a Section.

Number of acres in this Section, according to the UNITED STATES SURVEY,



Montgomery County, Indiana, 190

Assessor's Plat-Book for Scott Township, No. _____

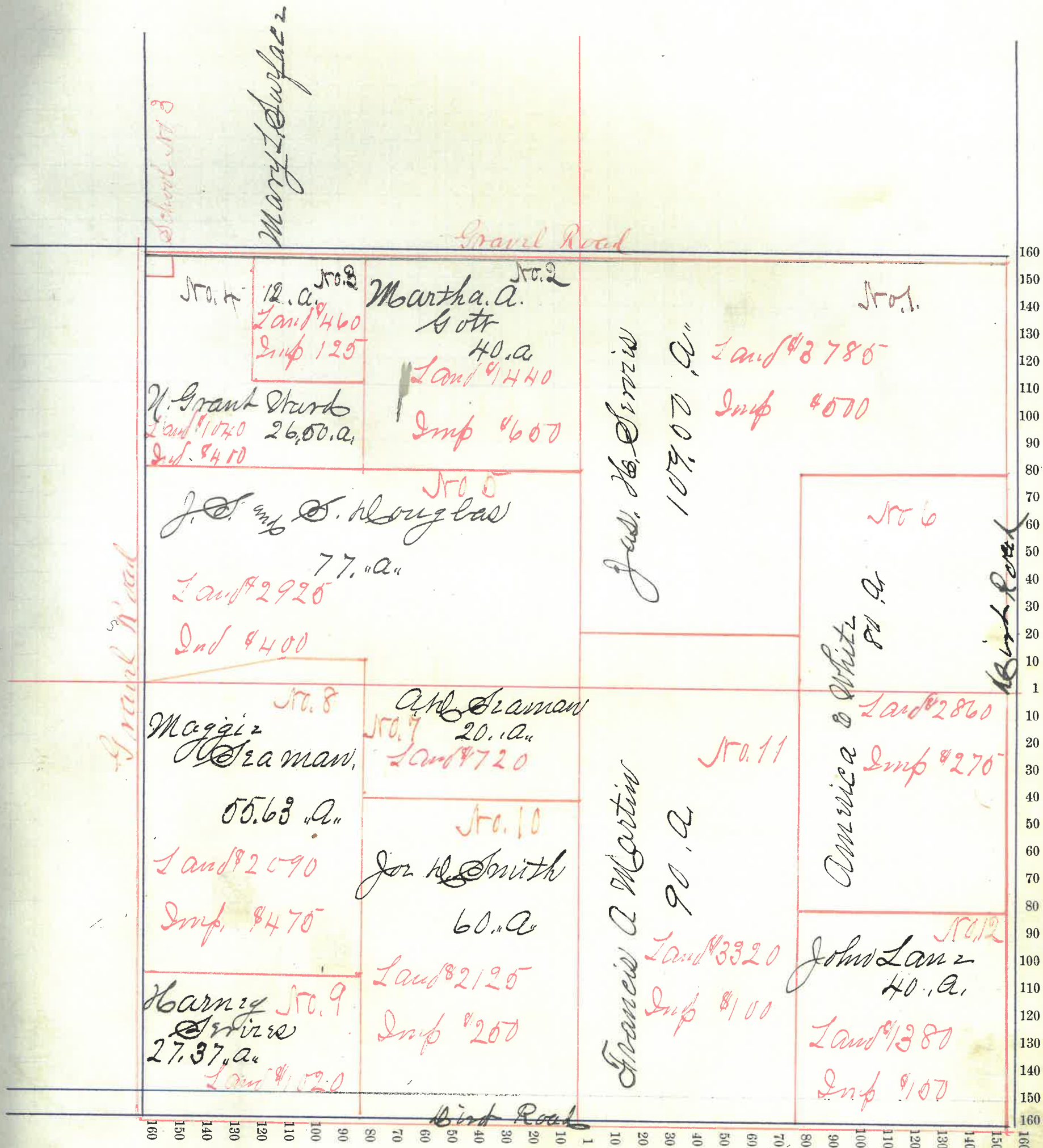
NAMES OF OWNERS	Number on Plat	DESCRIPTION	Section	Township	Range	Acres	Hundredths	Value of Land,	Value of Improve-ments,	Value of Lands and Improvements
John De Service	1	part N ¹ / ₂ W ¹ / ₂ E ⁴	8	17	4	69	00	2840	000	2840
"	"	W ² / ₂ E ² W ² / ₂ E ⁴	"	"	"	40		1440		1440
Martha A Gott	2	W ² / ₂ E ² NW ⁴	8	17	4	40	00	1440	600	2090
Mary L. Surface	3	N ¹ / ₂ W ¹ / ₂ NW ⁴	8	"	"	12		460	120	580
M. Grant Ward	4	" NW ⁴ NW ⁴	"	"	"	26	00	1040	400	1440
J. S. & S. H. Douglas	5	" E ² SW ⁴	"	"	"	77		2920	400	3320
Dominica B. White	6	E ² / ₂ W ² / ₂ E ² / ₂ W ² / ₂ E ⁴ E ² / ₂	"	"	"	80		2860	270	3130
Albert B. Straman	7	part W ² / ₂ E ² SW ⁴	"	"	"	20		720		720
Maggie J. Straman	8	" W ² / ₂ SW ⁴	"	"	"	05	68	2090	470	2560
Harney Service	9	" E ² / ₂ W ² / ₂ SW ⁴	"	"	"	27	87	1020		1020
Joe B. Smith	10	" E ² / ₂ SW ⁴	"	"	"	60		2120	200	2370
Francis Martin	11	part E ² / ₂ W ² / ₂ NW ⁴ W ² / ₂ E ² / ₂	"	"	"	90		3320	100	3420
John Lane	12	E ² / ₂ E ² / ₂ E ² / ₂	"	"	"	40		1880	150	1530

Section No. 8

Congressional Township, No. 17 R. 4

SCALE:—Forty rods to an inch, or ten rods to a space, Congress Land, which is one mile square for a Section.

Number of acres in this Section, according to the UNITED STATES SURVEY,



Montgomery

County, Indiana, 190 .

Assessor's Plat-Book for Scott

Township, No.

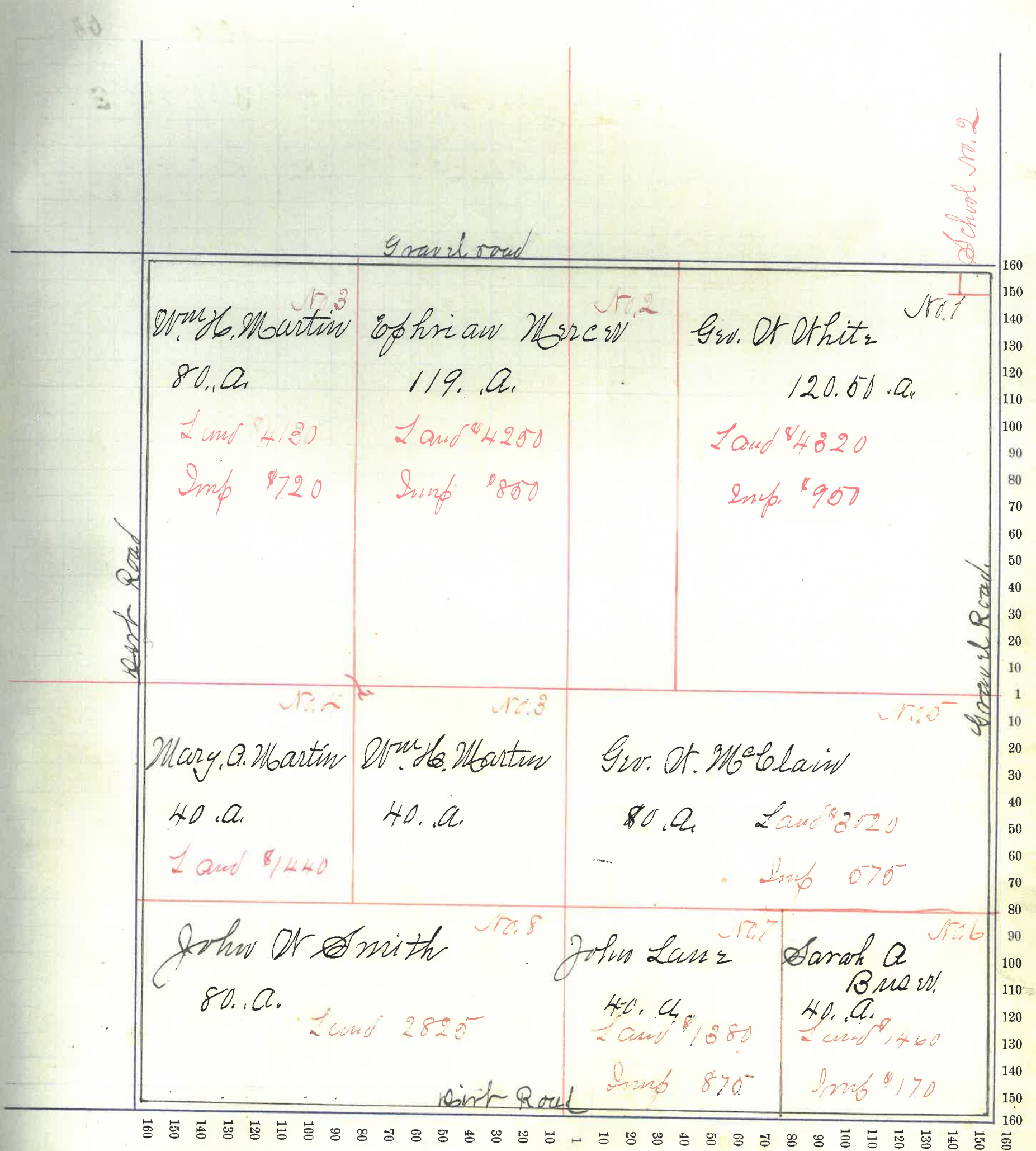
NAMES OF OWNERS	Number on Plat	DESCRIPTION	Section	Township	Range	Acres	Hundredths	Value of Land,	Value of Improve-	Value of Lands and
								ments,	Improvements	
Geo. W. White	1	Sub. 1/2 ⁴	9	17	4	120	00	4320	900	5270
✓ Ephraim Meacham	2	20 ² 1/2 ⁴ by Sub. 20 ² 1/2 ⁴	"	"	"	119		4200	800	5100
✓ Wm. H. Martin	3	20 ² 1/2 ⁴ by 1/2 ⁴ 20 ² 1/2 ⁴	"	"	"	120		4130	720	4800
Mary A. Martin	4	1/2 ⁴ 20 ² 1/2 ⁴	"	"	"	40		1440		1440
✓ Geo. W. McLain	5	1/2 ⁴ 20 ² 1/2 ⁴	"	"	"	80		3020	575	3095
✓ Sarah A. Busen	6	20 ² 1/2 ⁴ 20 ² 1/2 ⁴	"	"	"	40		1460	970	1680
John Lantz	7	20 ² 1/2 ⁴ "	"	"	"	40		1380	870	2200
✓ John W. Smith	8	20 ² 1/2 ⁴ "	"	"	"	80		2820		2820

Section No. 9

Congressional Township, No. 17 R. 4

SCALE:—Forty rods to an inch, or ten rods to a space, Congress Land, which is one mile square for a Section.

Number of acres in this Section, according to the UNITED STATES SURVEY,



Montgomery

County, Indiana, 190 .

Assessor's Plat-Book for Sec 17

Township, No. _____

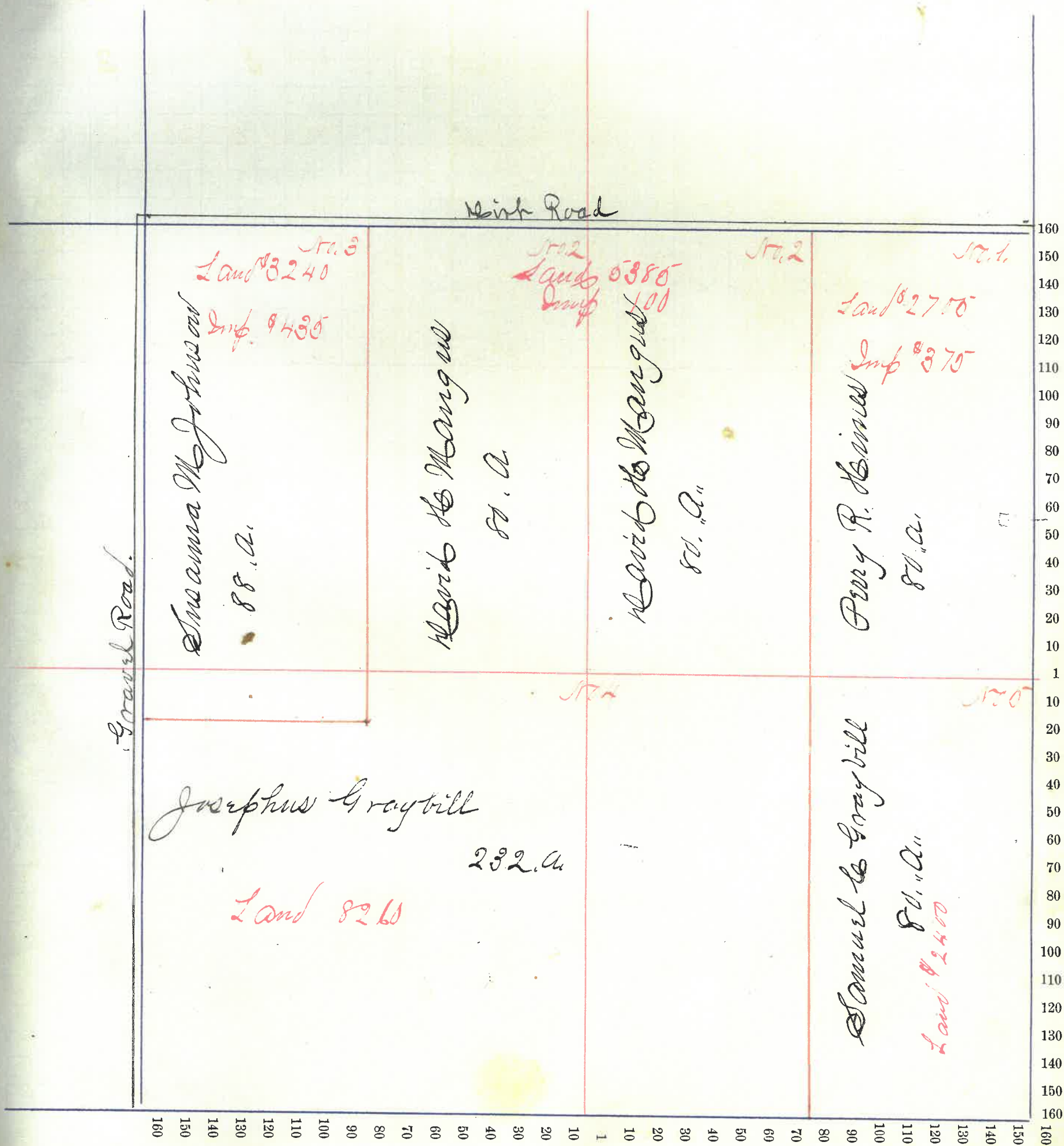
NAMES OF OWNERS	Number on Plat	DESCRIPTION	Section	Township	Range	Acres	Hundredths	Value of Land,	Value of Improve-ments,	Value of Lands and Improvements
✓ Perry R. Himes	1	E 2 1/2 1/4	16	17	4	80		2705	375	3080
✓ David H. Mangue	2	2 1/2 1/2 1/4 1/2 E 2 1/2 1/4	"	"	"	160		6385	100	6485
✓ Susanna M. Johnson	3	2 1/2 1/2 1/4 1/2 1/4 1/2 1/4 1/2 1/4	"	"	"	88		3240	435	3675
✓ Josephus Graybill	4	error in figure Pt 22	"	"	"	232		7910 8210	350	8260 8560
✓ Saul G. Graybill	5	E 2 1/2 1/4	"	"	"	80		2400		2400

Section No. 10

Congressional Township, No. 17 R. 4

SCALE:—Forty rods to an inch, or ten rods to a space, Congress Land, which is one mile square for a Section.

Number of acres in this Section, according to the UNITED STATES SURVEY,



Montgomery County, Indiana, 190 .

Assessor's Plat-Book for Scott Township, No. _____


NAMES OF OWNERS	Number on Plat	DESCRIPTION	Section	Township	Range	Acres	Hundredths	Value of Land,	Value of Improve-ments,	Value of Lands and Improvements
John E. Overhart	1	E ² 1/2 ⁴ of Pt. 22 22 ⁴	11	17	4	100		3360	200	3560
Margaret Frank	2	W ² 1/2 ⁴ of Pt. 22 22 ⁴	"	"	"	82		2800	5 070	3850
W. S. Jeffers	3	" "	"	"	"	117		3880	700	4580
Catharine Heimer	4	SW ⁴ SW ⁴	"	"	"	40		1380		1380
Samuel C. Graybill	5	W ² SW ⁴	"	"	"	80		2060		2060
Mrs Lydia	6	E ² "	"	"	"	80		2600	900	3500
John C. Overton	7	Pt. 22 22 ⁴	"	"	"	60		1990	225	2215
John Minnick	8	" E ² "	"	"	"	60		2020	900	2900
Emma Frantz	9	" SW ⁴ "	"	"	"	20		670	1000	1670

Section No. 11

Congressional Township, No. 17 R. 4

SCALE:—Forty rods to an inch, or ten rods to a space, Congress Land, which is one mile square for a Section.

Number of acres in this Section, according to the UNITED STATES SURVEY, _____



Montgomery

County, Indiana, 190 .

Assessor's Plat-Book for

Seeth

Township, No.

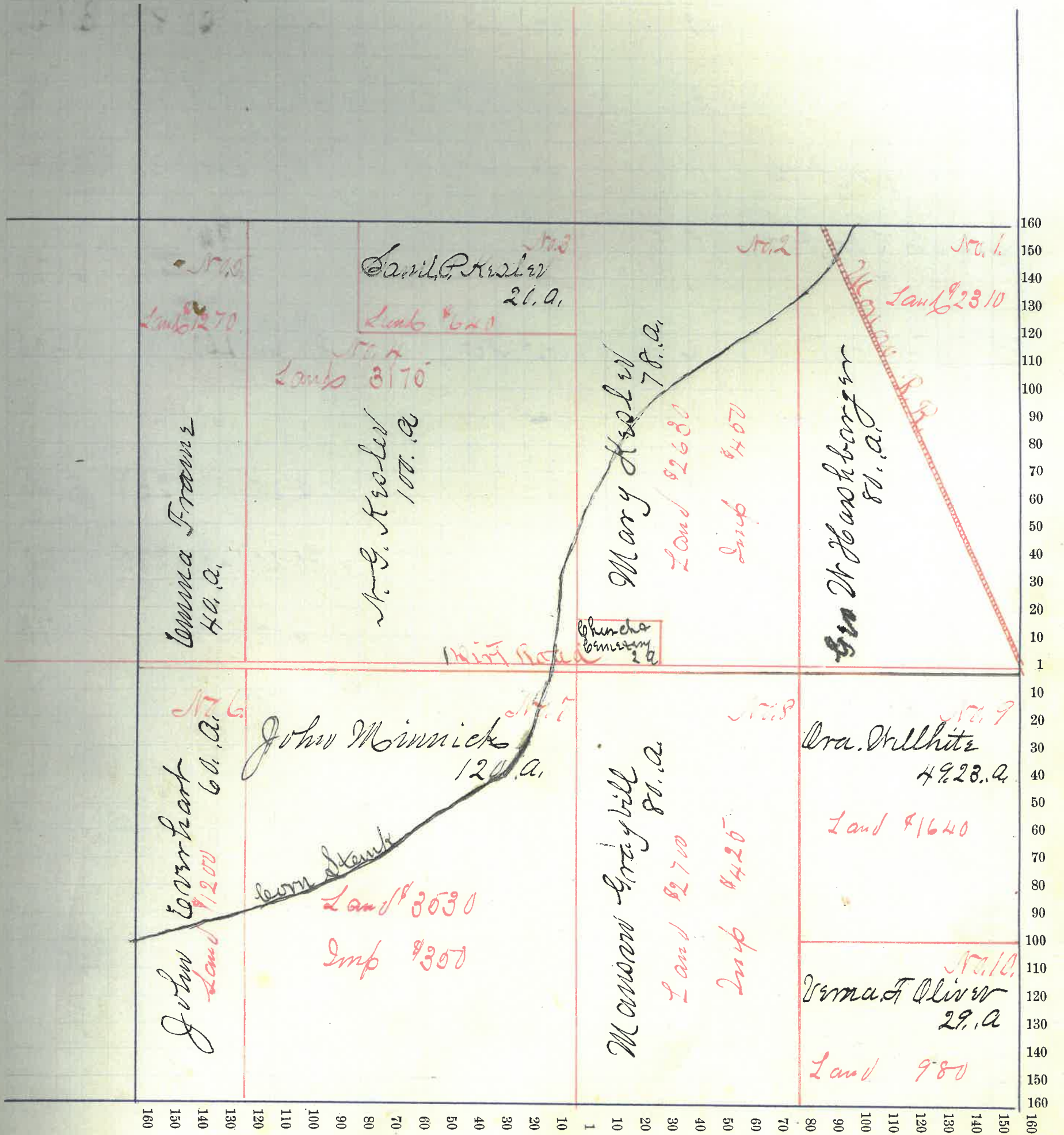
NAMES OF OWNERS	Number on Plat	DESCRIPTION	Section	Township	Range	Acres	Hundredths	Value of Land,	Value of Improve- ments,	Value of Lands and Improvements
<i>Geo. St. Schaefer</i>	1	<i>E² 1/2 2⁷</i>	12	17	4	80		2310		2310
<i>Mary Kessler</i>	2	<i>W² 1/2 4</i>	"	"	"	78		2680	400	3080
<i>Sam. P. Kessler</i>	3	<i>1/2 1/2 1/2 1/2 4</i>	"	"	"	20		640		640
<i>H. G. Kessler</i>	4	<i>Part 1/2 4</i>	"	"	"	100		3175		3175
<i>Emma Franz</i>	5	<i>W² 1/2 1/2 1/2 4</i>	"	"	"	40		1270		1270
<i>John Overhult</i>	6	<i>W² 1/2 1/2 1/2 4</i>	"	"	"	40		1200		
<i>John Minnick</i>	7	<i>Part "</i>	"	"	"	120		3580	300	3880
<i>Manson Graybill</i>	8	<i>W² 1/2 4</i>	"	"	"	80		2700	420	3120
<i>Ira Killhite</i>	9	<i>Part 2² 1/2 4</i>	"	"	"	49	23	1640		1640
<i>Verna F. Oliver</i>	10	<i>" " "</i>	"	"	"	29		980		980

Section No. 12

Congressional Township, No. 17 R. 4

SCALE:—Forty rods to an inch, or ten rods to a space, Congress Land, which is one mile square for a Section.

Number of acres in this Section, according to the UNITED STATES SURVEY,



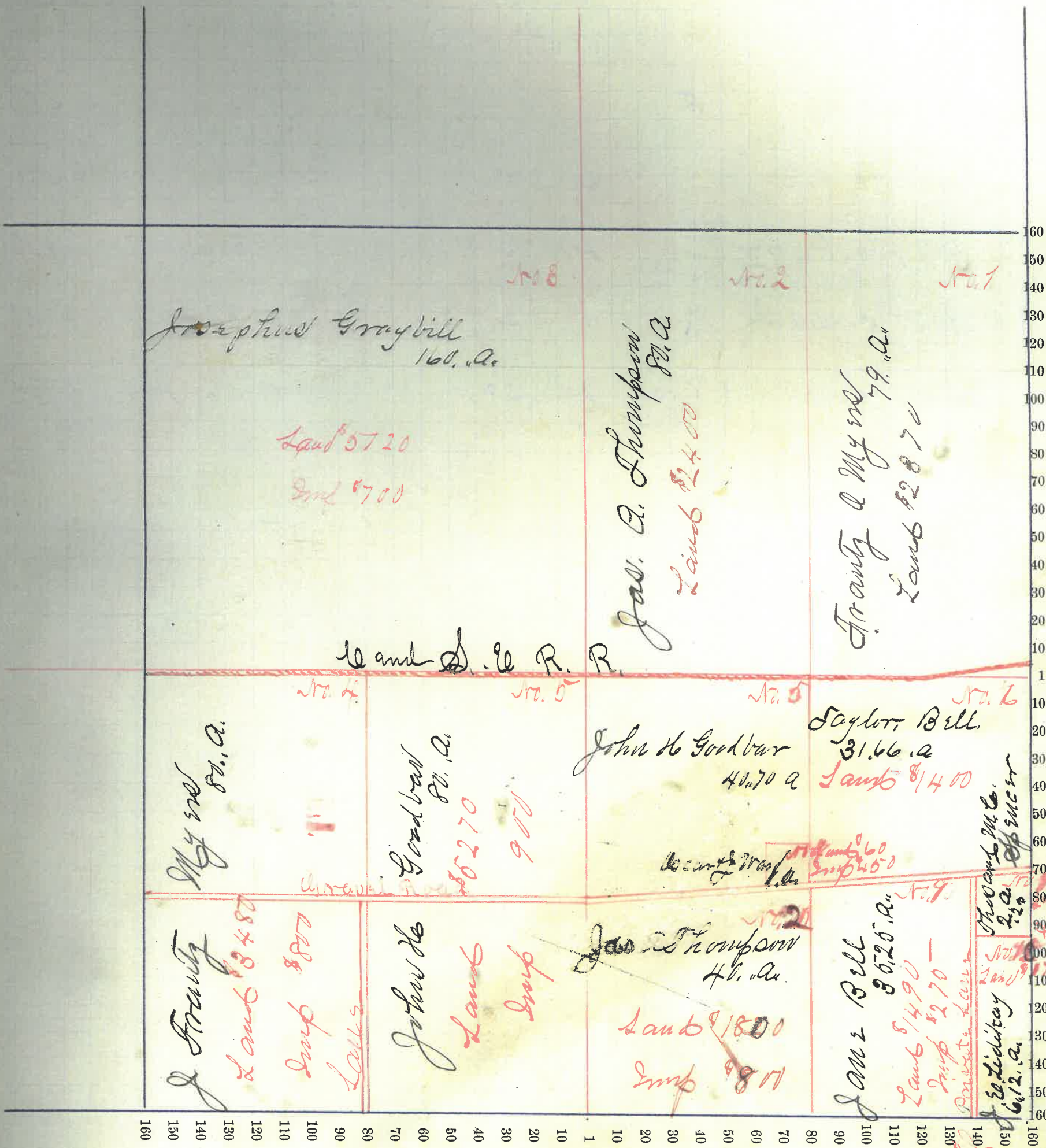
NAMES OF OWNERS	Number on Plat	DESCRIPTION	Section	Township	Range	Acres	Hundredths	Value of Land,	Value of Improve-ments,	Value of Lands and Improvements
Francis Q Myers	1	Part. E ² SE ² 4	13	17	4	79		2370		2370
Gas A Thompson	2	NE ² "	"	"	"	80		2400		4000
" "	10	SE ² SW ⁴	"	"	"	40		1800	800	2620
Josephus Graybill	3	SW ⁴	"	"	"	160		3720	700	3820
J. Francis Myers	4	NE ² SW ⁴	"	"	"	80		3480	800	4280
" "	5	E ² "	"	"	"	80		3530 1740		
" "	"	SW ⁴ SW ⁴	"	"	"	40	70	3530	900	6170
" "	"		"	"	"			1740		
Taylor Bell	6	Part SE ² SE ² 4	"	"	"	31	66	1400		1400
Moscar E J Ward	7	" SE ² SE ² 4	"	"	"	1		60	450	510
Thomas M. C Spencer	8	" " "	"	"	"	2	25	110	230	340
Jane Bell	9	" " "	"	"	"	35	20	1490	270	1760
Jacob C Tiduskey	11	" " "	"	"	"	6	12	170		170
Gas I Bamewood	12	(Lane) SW ⁴ SE ² 4	"	"	"			70		

Section No. 13

Congressional Township, No. 17 R. 4

SCALE:—Forty rods to an inch, or ten rods to a space, Congress Land, which is one mile square for a Section.

Number of acres in this Section, according to the UNITED STATES SURVEY,



Montgomery

County, Indiana, 190 .

Assessor's Plat-Book for Scott

Township, No. _____

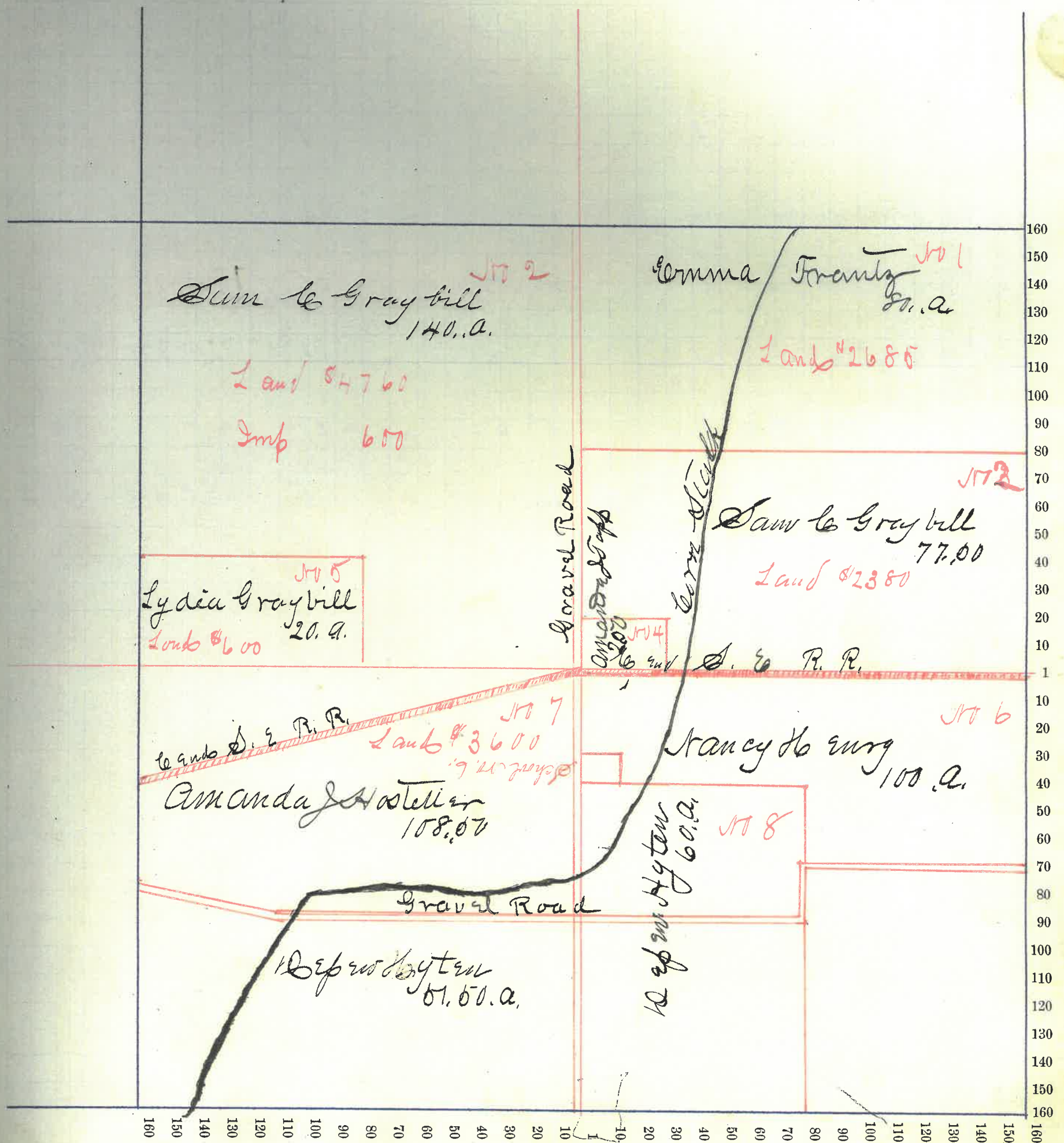
NAMES OF OWNERS	Number on Plat	DESCRIPTION	Section	Township	Range	Acres	Hundredths	Value of Land,	Value of Improve-ments,	Value of Lands and Improvements
Loma Frantz	1	N2 N2 4	14	17	4	80		2685		2685
✓ Sam L Graybill	2	btl N2 4	"	"	"	140		4760	600	5360
✓ 80	"	" 22 N2 4	"	"	"	77	00	2880		2880
Amanda J Tapp	5	" " "	"	"	"	2	00	75	370	450
Lydia Graybill	0	22 NW 4 NW 4	"	"	"	20		600		600
✓ Nancy L Henry	6	btl 22 4	"	"	"	100		3960	850	4810
Amanda J Astell	7	" NW 4	"	"	"	108	00	3600		3600
✓ Helen H. Ten	8	btl 22	"	"	"	111	00	4140	1000	5140

Section No. 14

Congressional Township, No. 17 R. 4

SCALE:—Forty rods to an inch, or ten rods to a space, Congress Land, which is one mile square for a Section.

Number of acres in this Section, according to the UNITED STATES SURVEY,



Montgomery County, Indiana, 190

Assessor's Plat-Book for Sevier Township, No. _____

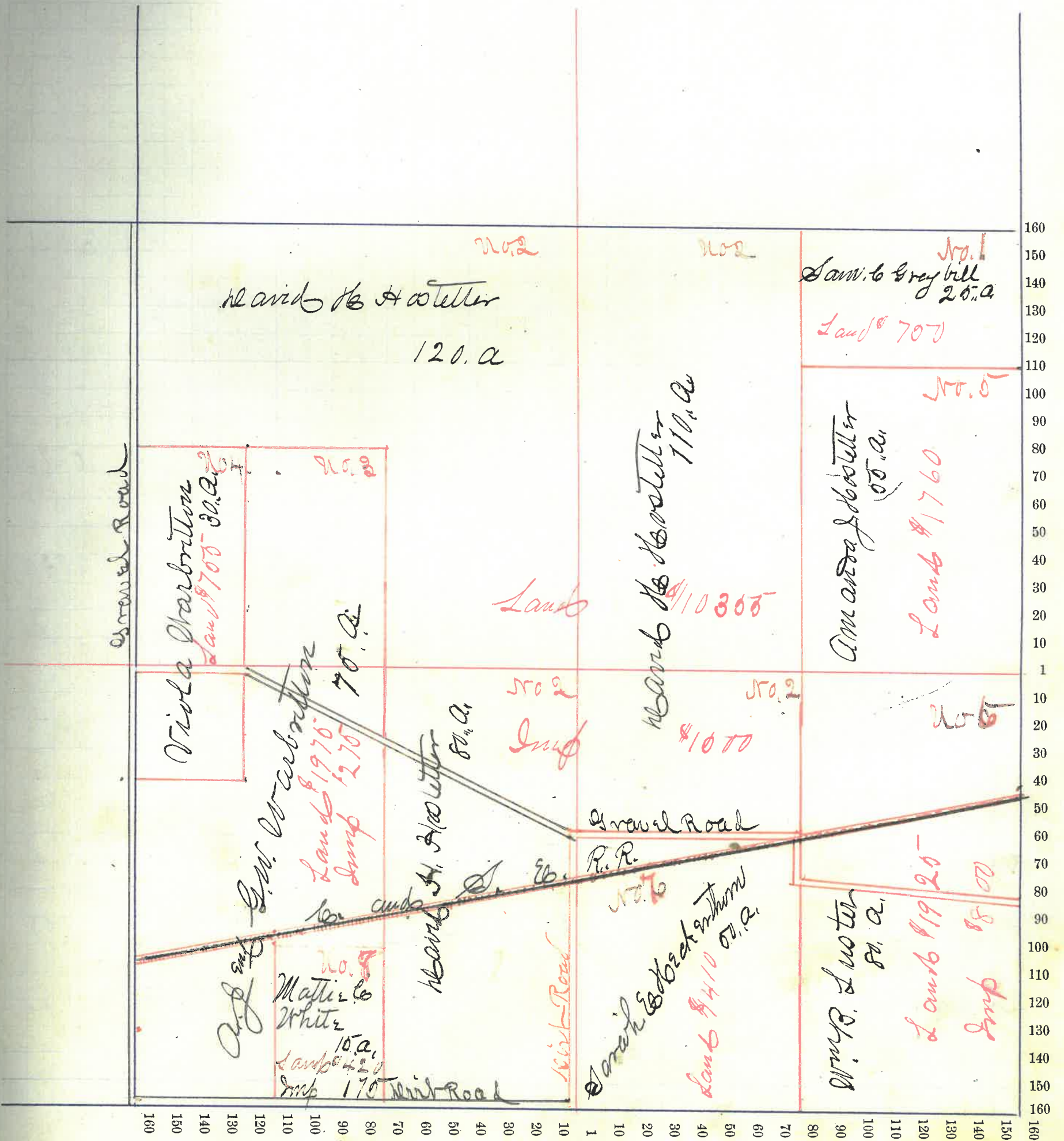
NAMES OF OWNERS	Number on Plat	DESCRIPTION	Section	Township	Range	Acres	Hundredths	Value of Land,	Value of Improve-ments,	Value of Lands and Improvements
✓ Sam. C. Graybill	1	Part N ² E ²	15	17	4	20		750		750
✓ David H. Hostetter	2	" N ² W ⁴	"	"	"	120				
" " "	"	" E ²	"	"	"	110				
" " "	"	E ² SW ⁴	"	"	"	80		10300	1000	11800
✓ Ag. of G. W. Warbritton	3	W ²	"	"	"	75		1975	275	2250
✓ Lola Warbritton	4	"	"	"	"	30		700		700
✓ Amanda J. Hostetter	5	Part N ² E ⁴	"	"	"	65		1760		1760
✓ Wm B. Luster	6	E ² E ²	"	"	"	80		1925	800	2725
✓ Sarah E. Breckinridge	7	W ² E ²	"	"	"	60		1410		1410
✓ Mattie C. White	8	Part SW ⁴ NW ⁴	"	"	"	10		420	175	595

Section No. 15

Congressional Township, No. 17 R. 4

SCALE:—Forty rods to an inch, or ten rods to a space, Congress Land, which is one mile square for a Section.

Number of acres in this Section, according to the UNITED STATES SURVEY,



Montgomery County, Indiana, 190 .

Assessor's Plat-Book for Dotr Township, No. _____

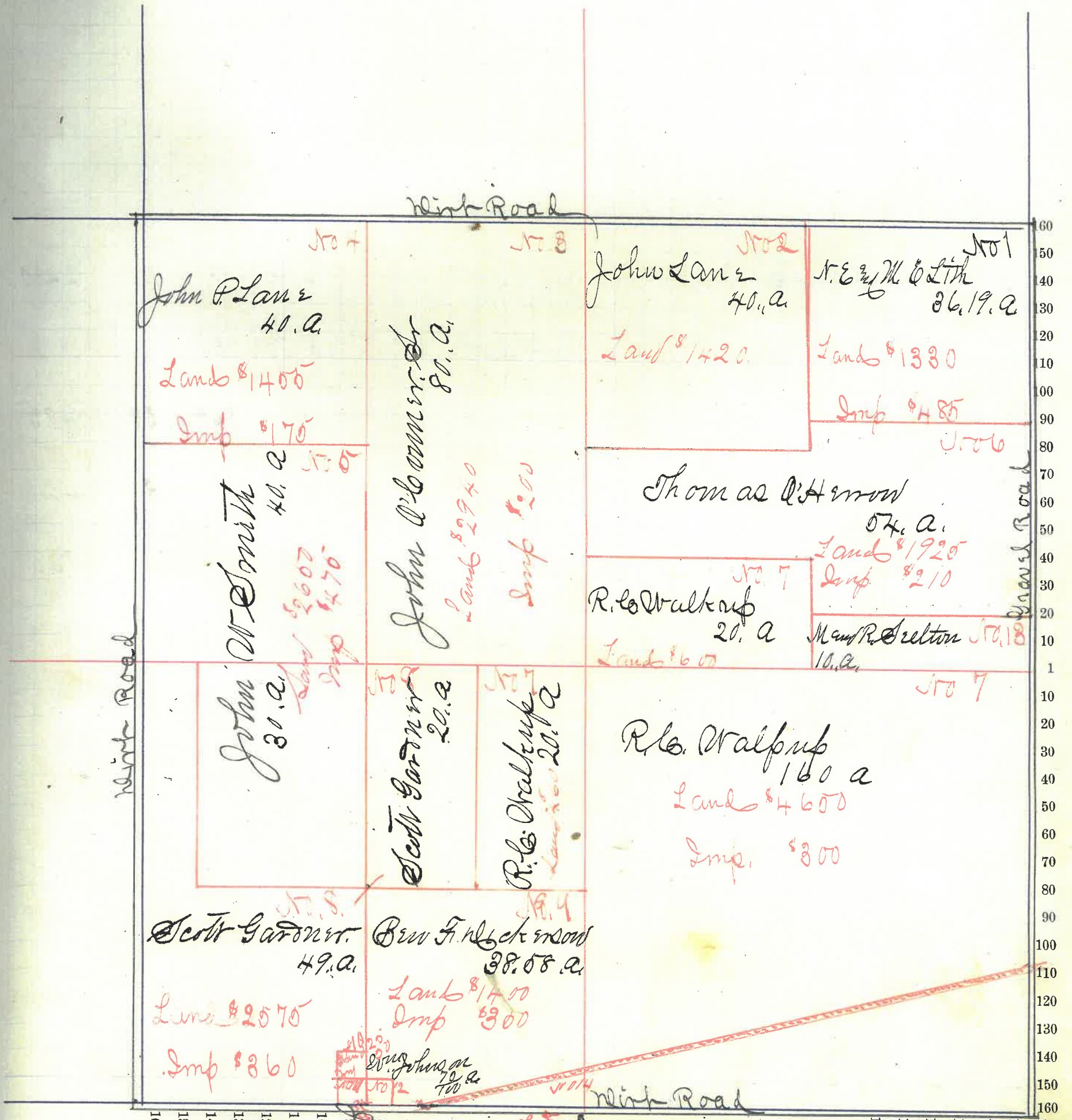
NAMES OF OWNERS	Number on Plat	DESCRIPTION	Section	Township	Range	Acres	Hundredths	Value of Land,	Value of Improve-ments,	Value of Lands and Improvements
✓ St. E. & M. Co Lith	1	Part NE ⁴ SE ⁴	16	17	4	36	19	1330	480	1815
John Lantz	2	SW ⁴ SE ⁴	"	"	"	40		1420		1420
✓ John A. Lammert	3	E ² SW ⁴	"	"	"	80		2940	200	3140
John P. Lantz	4	SW ⁴ SW ⁴	"	"	"	40		1400	170	1630
John W. Smith	5	SW ⁴ SW ⁴	"	"	"	40				
do	"	part SW ⁴ SW ⁴	"	"	"	30		2600	475	3125
✓ Thomas O'Hannon	6	Part SE ⁴	"	"	"	57		1925	210	2135
✓ R. C. Walkup	7	E ²	"	"	"	160		4600	300	4900
do	"	E ² SW ⁴ SE ⁴	"	"	"	20		600		
do	"	E ² SE ⁴ SW ⁴	"	"	"	20		460		5000
✓ Scott Gardner	8	W ² SE ⁴ SW ⁴	"	"	"	20				
do	"	part W ²	"	"	"	49		2075	360	2935
✓ Ben F. Dickerson	9	" E ² SW ⁴	"	"	"	38	08	1400	350	1750
Wm Johnson	10	" SW ⁴ SW ⁴	"	"	"	70		20	50	70
Jesse H. Gardner	11	" " "	"	"	"	20		20	160	190
Drace N. Gott	12	value in same in rec 2 " E ² SW ⁴	"	"	"	32				
Wm R. Skelton	13	" E ² E ² SE ⁴ SE ⁴	"	"	"	10		300	100	400
Abigail F. Howell	14	" E ² SW ⁴	"	"	"	1		20	30	60

Section No. 16

Congressional Township, No. 17 R. 4

SCALE:—Forty rods to an inch, or ten rods to a space, Congress Land, which is one mile square for a Section.

Number of acres in this Section, according to the UNITED STATES SURVEY,



100
 90
 80
 70
 60
 50
 40
 30
 20
 10
 0
 10
 20
 30
 40
 50
 60
 70
 80
 90
 100
 110
 120
 130
 140
 150
 160

160
 150
 140
 130
 120
 110
 100
 90
 80
 70
 60
 50
 40
 30
 20
 10
 0

32
 33
 34
 35
 36
 37
 38
 39
 40

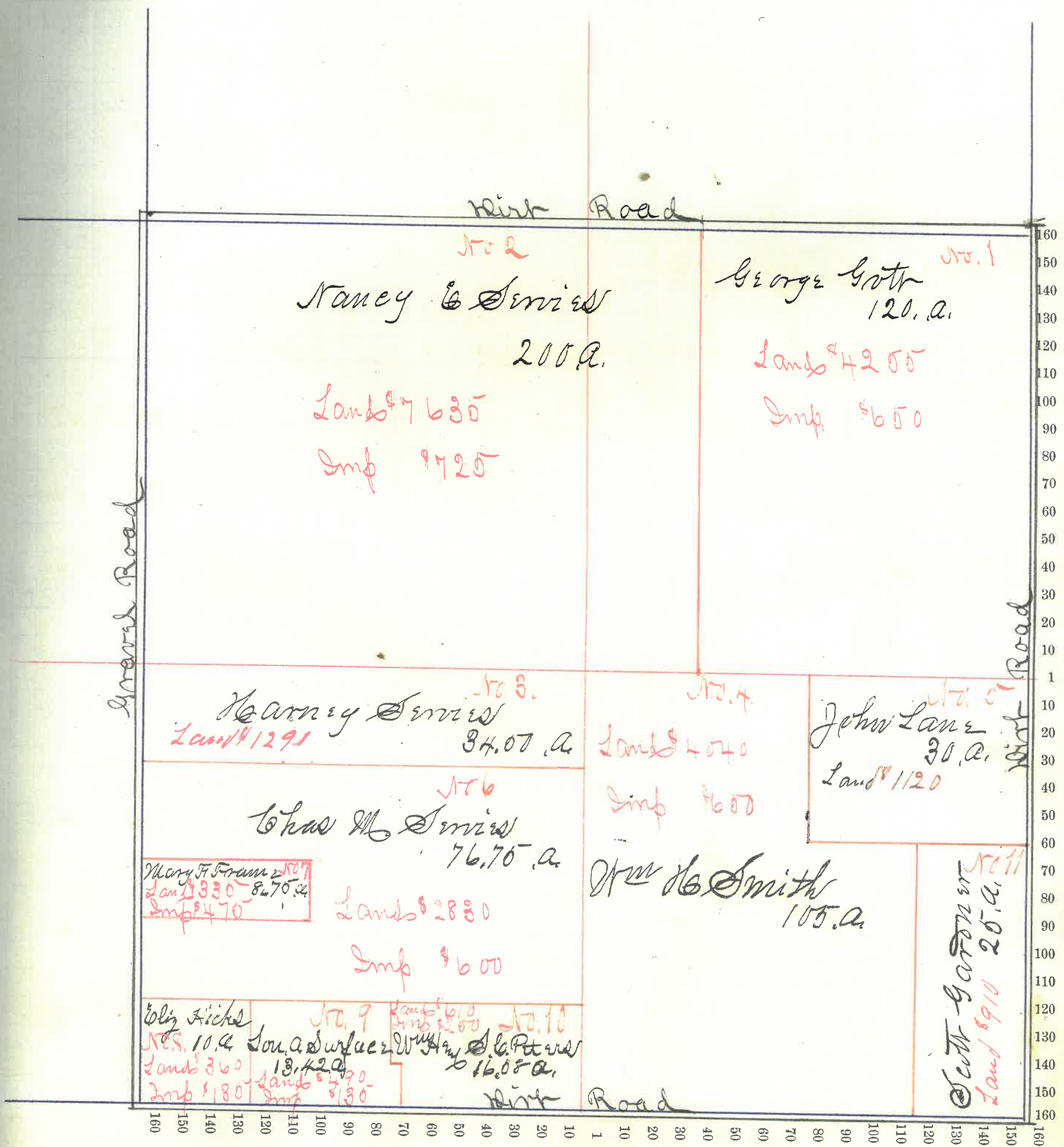
NAMES OF OWNERS	Number on Plat	DESCRIPTION	Section	Township	Range	Acres	Hundredths	Value of Land,	Value of Improve-ments,	Value of Lands and Improvements
George Gott	1	Pat NE 4	17	17	4	120		4255	650	4905
Staney. E Service	2	" N 2	"	"	"	200		7635	725	8360
Mary Service	3	Pat N 2 SW 4	"	"	"	84	07	1290		1290
Wm Smith	4	" S 2 4	"	"	"	105		4040	650	4690
John Lane	5	" NE 4 S 2 4	"	"	"	30		1120		1120
Abner M Service	6	" SW 4	"	"	"	76	75	2830	600	2430
Mary F Frame	7	" SW 2 SW 4	"	"	"	8	75	335	475	810
Relig Hicks	8	SW 4 SW 4 SW 4	"	"	"	10		360	135	495
Low a Surface	9	Pat SW 4 SW 4	"	"	"	13	42	490	135	625
Wm H. LePitre	10	" SE 4 SW 4	"	"	"	16	58	610	250	860
Scott Gardner	11	" S 2 SE 4	"	"	"	25		910		910

Section No. 17

Congressional Township, No. 17 R. 4

SCALE:—Forty rods to an inch, or ten rods to a space, Congress Land, which is one mile square for a Section.

Number of acres in this Section, according to the UNITED STATES SURVEY,



Montgomery County, Indiana, 190 .

Assessor's Plat-Book for Scott Township, No. _____

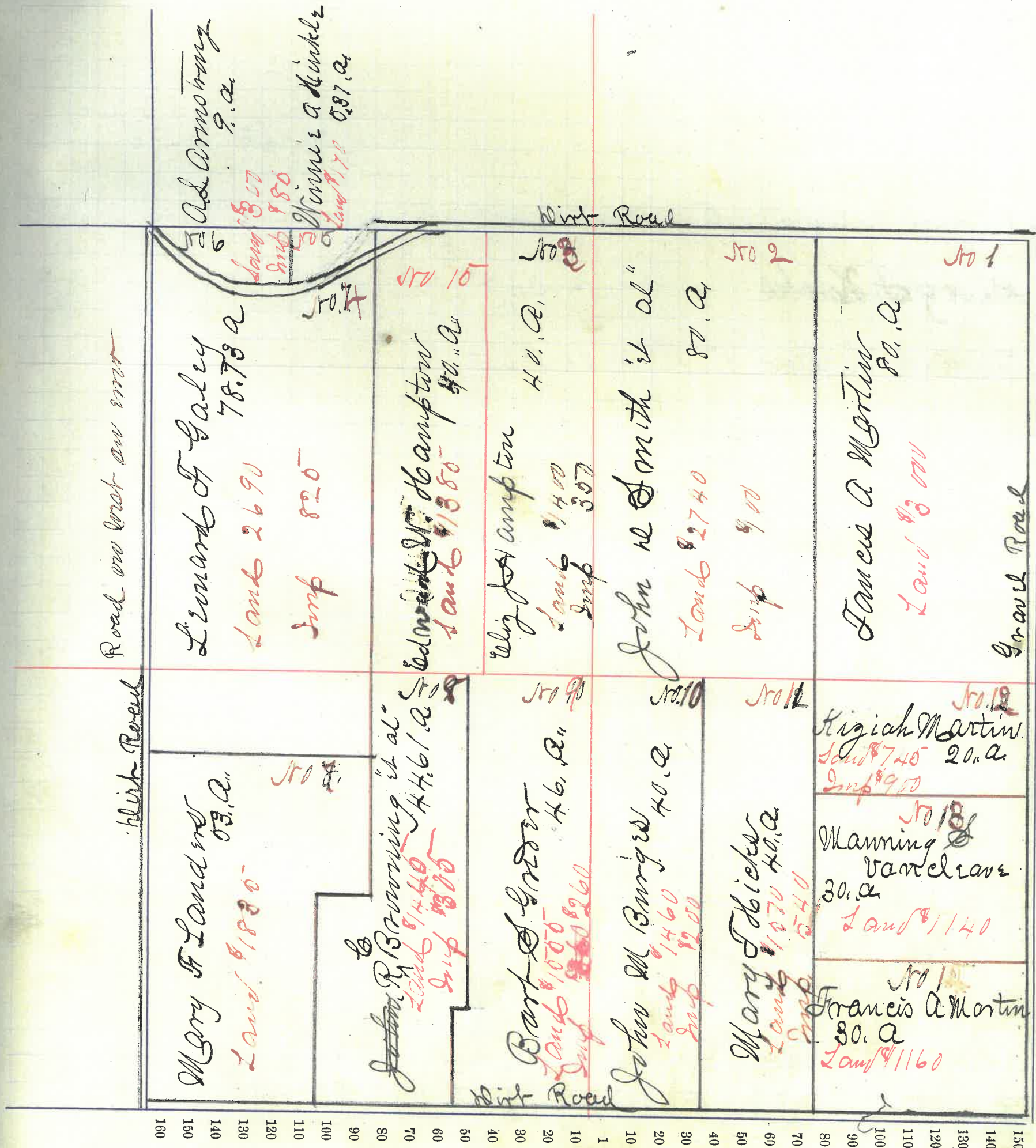
NAMES OF OWNERS	Number on Plat	DESCRIPTION	Section	Township	Range	Acre	Hundredths	Value of Land,	Value of Improve-	Value of Lands and
								ments,	Improvements	
✓ Francis O Martin	1	E ² N ² E ⁴	18	17	4	80		3000		3000
" " "	"	Q ² Q ² E ⁴	"	"	"	30		1160		1160
✓ John W Smith et al	2	W ² N ² E ⁴	11	"	"	80		2740	100	2840
✓ Eliz J Hampton	3	Pct E ² N ² W ⁴	"	"	"	40		1400	300	1700
✓ Edward W Hampton	40	W ² E ² N ² W ⁴	"	"	"	40		1385		1385
✓ Leonard F Gayley	4	" W ² N ² W ⁴	"	"	"	78 73		2690	820	3510
✓ Landon Mary F	7	Pct W ² Q ² W ⁴	"	"	"	03		1835		1835
✓ Winnie A Henkel	5	" W ² N ² W ⁴	"	"	"	5 37		170		170
✓ A L Armstrong	6	" " "	"	"	"	9		300	80	380
✓ R. C. Browning	8	" Q ² W ⁴	"	"	"	44 61		1445	315	1760
✓ Bart S Griden	9	E ² W ² Q ² W ⁴	"	"	"	46 00		1000	260	1260
✓ Mary J Hiebel	11	E ² W ² Q ² E ⁴	"	"	"	40		1510	540	2050
✓ John M Burgin	10	W ² N ² Q ² E ⁴	"	"	"	40		1460	200	1660
✓ Kiziah Martin	12	Pct N ² E ² Q ² E ⁴	"	"	"	20		745	900	1645
✓ Manning D Hancock	13	" E ² E ² Q ² E ⁴	"	"	"	30		1140		1140

Section No. 18

Congressional Township, No. 19 R. 4

SCALE:—Forty rods to an inch, or ten rods to a space, Congress Land, which is one mile square for a Section.

Number of acres in this Section, according to the UNITED STATES SURVEY, _____



Montgomery County, Indiana, 190 .

Assessor's Plat-Book for Seeth Township, No. _____

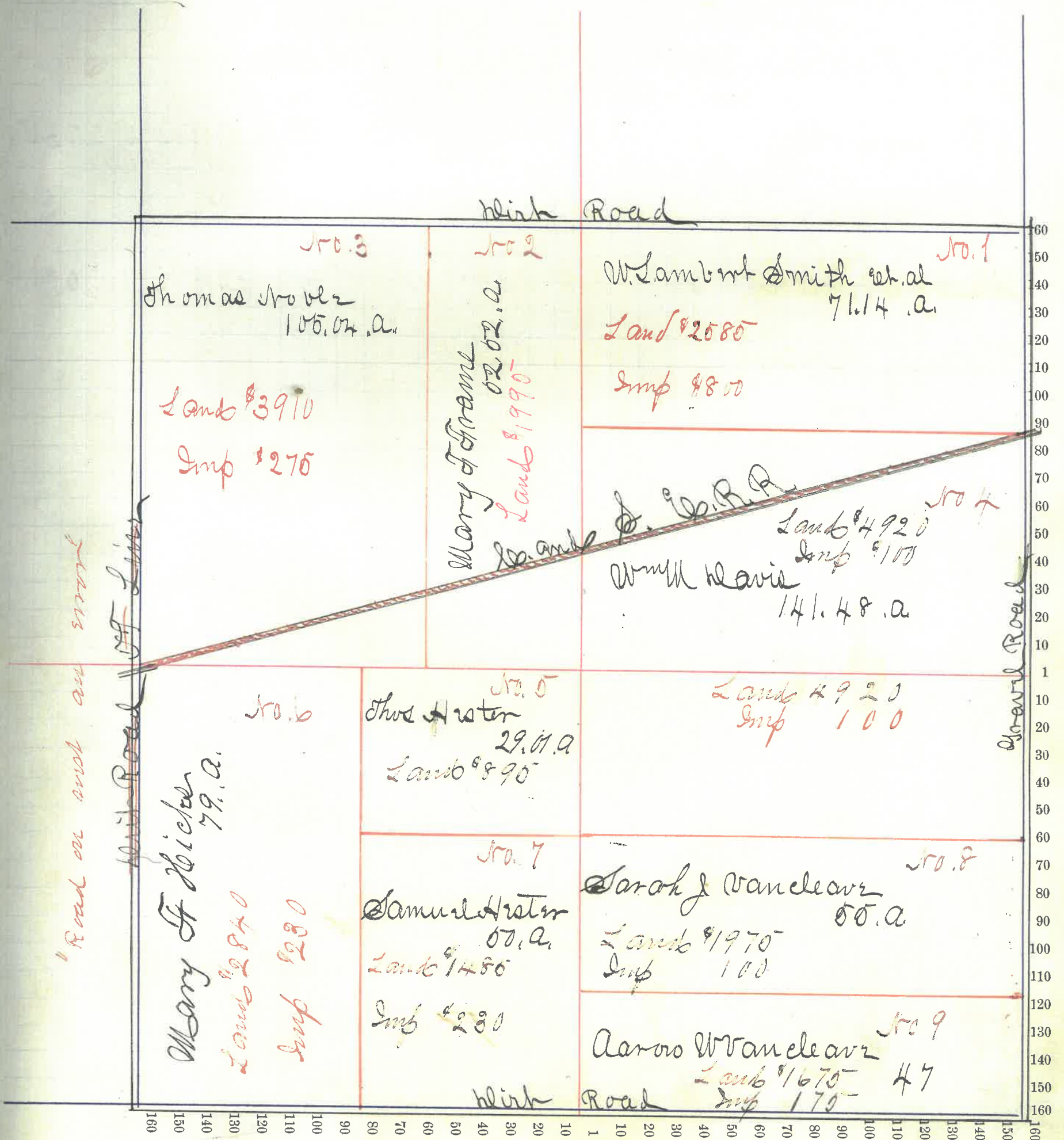
NAMES OF OWNERS	Number on Plat	DESCRIPTION	Section	Township	Range	Acres	Hundredths	Value of Land,	Value of Improve-ments,	Value of Lands and Improvements
✓ W. Lambert Smith	1	pt 12 12 4	19	17	4	71	14	2585	800	2385
✓ Mrs M. Davis	3	" 22	"	"	"	114	48	4920	100	5020
Mary F Frame	2	" 22 SW 4	"	"	"	52	52	1995		1995
✓ Thomas Noble	4	" "	"	"	"	105	04	3910	275	4185
✓ Thomas Heister	5	pt 12 24 SW 4	"	"	"	29	01	895		895
✓ Mary F. Bicket	6	SW 24	"	"	"	79		2840	230	70
✓ Samuel Heister	7	pt 22 22 SW 4	"	"	"	57		1485	230	1715
✓ Sarah J. Vandross	8	" 22 4	"	"	"	55		1975	100	1875
✓ Aaron W. Vandross	9	" "	"	"	"	47		1675	175	1850

Section No. 19

Congressional Township, No. 17 R. 4

SCALE:—Forty rods to an inch, or ten rods to a space, Congress Land, which is one mile square for a Section.

Number of acres in this Section, according to the UNITED STATES SURVEY,



Montgomery

County, Indiana, 190 .

Assessor's Plat-Book for Seeth

Township, No. _____

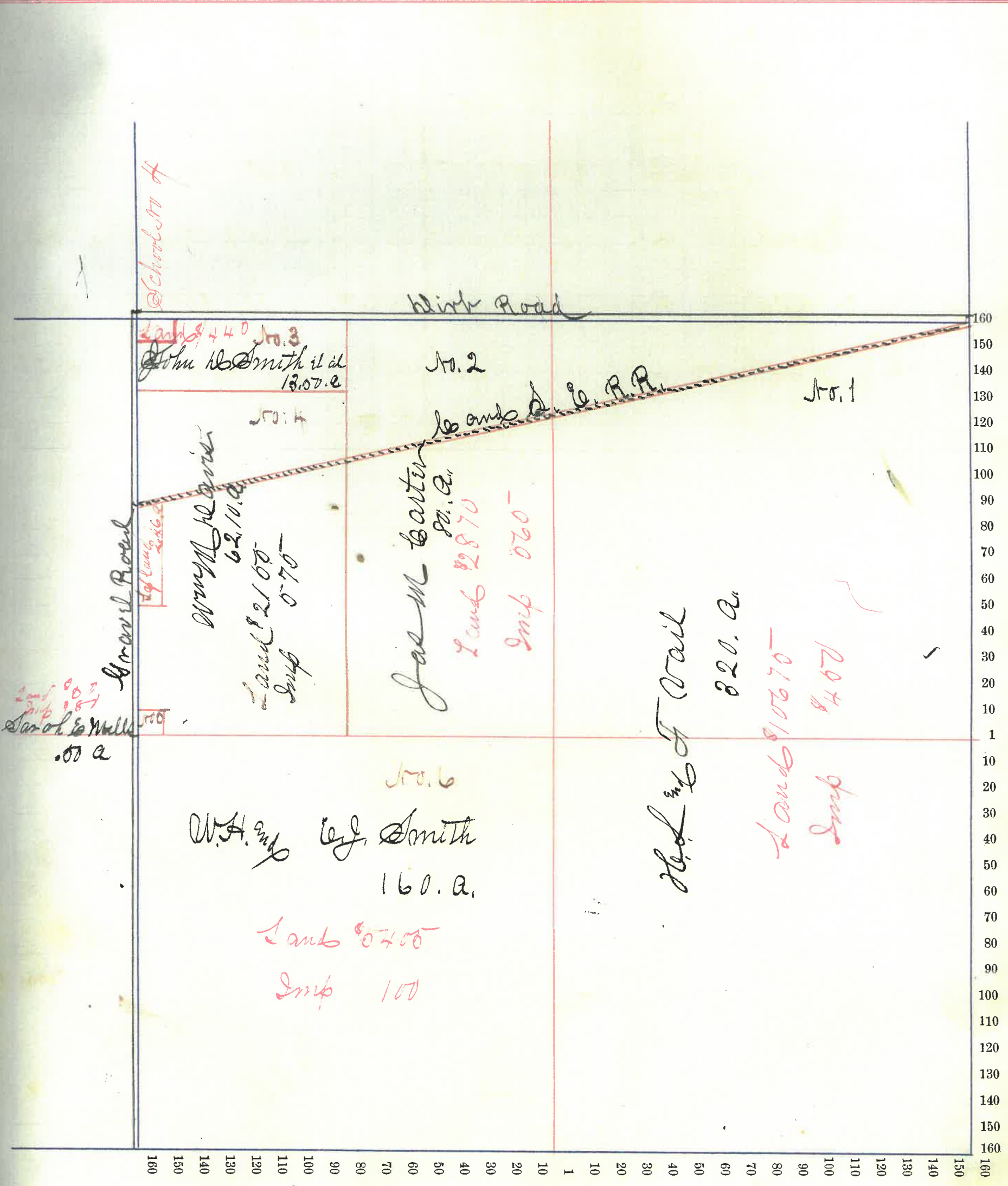
NAMES OF OWNERS	Number on Plat	DESCRIPTION	Section	Township	Range	Acres	Hundredths	Value of Land,	Value of Improve-ments,	Value of Lands and Improvements
H. L. & F. Wade	1	E2	20	17	4	320		10675	400	11125
Jas M. Carter	2	E2 SW4	"	"	"	80		2870	565	3435
John W. Smith et al	3	pt. SW4 SW4	"	"	"	13	50	440		440
Wm M. Davis	4	" W2 SW4	"	"	"	62	10	2105	575	2735
Sarah C. Mills	5	" SW4 SW4	"	"	"		50	50	80	130
Wm H. & J. Smith	6	SW4	"	"	"	160		5405	150	5555

Section No. 20

Congressional Township, No. 17 R. 4

SCALE:—Forty rods to an inch, or ten rods to a space, Congress Land, which is one mile square for a Section.

Number of acres in this Section, according to the UNITED STATES SURVEY,



Montgomery

County, Indiana, 190

Assessor's Plat-Book for Seeth

Township, No.

NAMES OF OWNERS	Number on Plat	DESCRIPTION	Section	Township	Range	Acres	Hundredths	Value of Land,	Value of Improve-ments,	Value of Lands and Improvements
✓ Jas H. Strader	1	Part NW 24	21	17	4	140		4935		4935
✓ Geo. Johnson	2	" SW 2	"	"	"	172	63	6180	400	6580
✓ Wm. G. Johnson	3	" SW 4	"	"	"	10	10	100		110
✓ Ashbam Gotth	4	" "	"	"	"	65	20	500		520
✓ Isaac H Gotth	5	" "	"	"	"	90	85	410		495
✓ Rachel M Mauck	6	" "	"	"	"	5	57	180	190	370
✓ John H Goodbar	7	" NW 24	"	"	"	71		2100		2100
✓ Mary C Goodbar	8	" NW 24	"	"	"	80		2400		
✓ " " "	"	" NW 4	"	"	"	88	07	2640		5040
✓ Thompson V Ashba	9	" SW 4	"	"	"	80		2640		2640

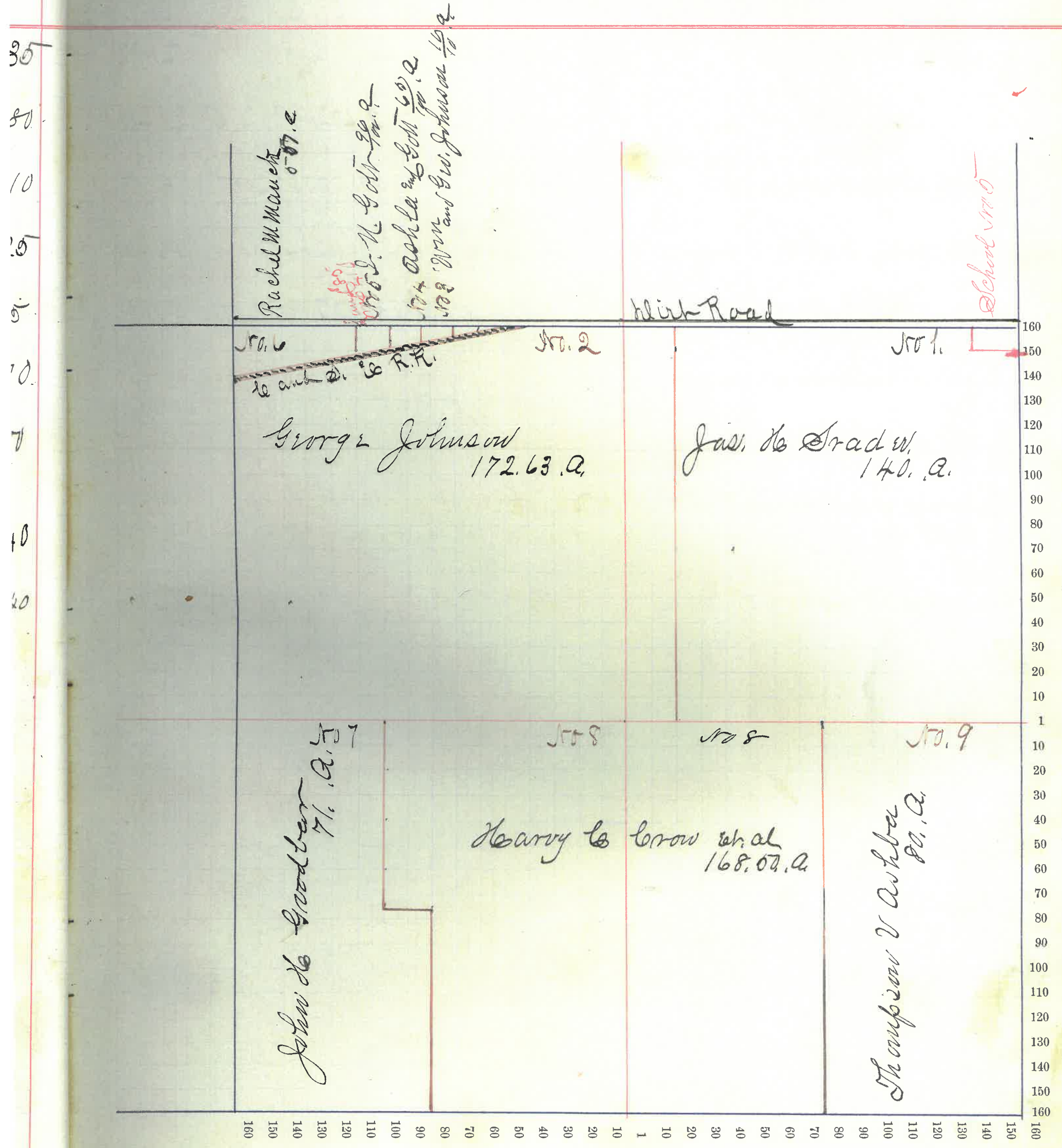
lands in sec 16 with this

Section No. 21

Congressional Township, No. 17 R. 4

SCALE:—Forty rods to an inch, or ten rods to a space, Congress Land, which is one mile square for a Section.

Number of acres in this Section, according to the UNITED STATES SURVEY,



Montgomery

County, Indiana, 190 .

Assessor's Plat-Book for

Sept

Township, No.

NAMES OF OWNERS	Number on Plat	DESCRIPTION	Section	Township	Range	Acres	Hundredths	Value of Land,	Value of Improve-ments,	Value of Lands and Improvements
Lizzie Lidikay	1	E ² NE ⁴	22	17	4	80		2480		2480
M. G. & W. G. Heall	2	W ² NE ⁴	"	"	"	80	20	2400	270	2720
Jas. A. Braden	3	NW ⁴	"	"	"	160		5760	2000	8810
Thompson & Ashba	4	W ² SW ⁴	"	"	"	80		2640		2640
Rob. L. Ashba	5	pt 22	"	"	"	232	00	7780	2000	9780


Section No. 22

Congressional Township, No. 17 R. 4

SCALE:—Forty rods to an inch, or ten rods to a space, Congress Land, which is one mile square for a Section.

Number of acres in this Section, according to the UNITED STATES SURVEY,

160
150
140
130
120
110
100
90
80
70
60
50
40
30
20
10
1
10
20
30
40
50
60
70
80
90
100
110
120
130
140
150
160



Montgomery County, Indiana, 190 .

Assessor's Plat-Book for SE 11 Township, No. _____

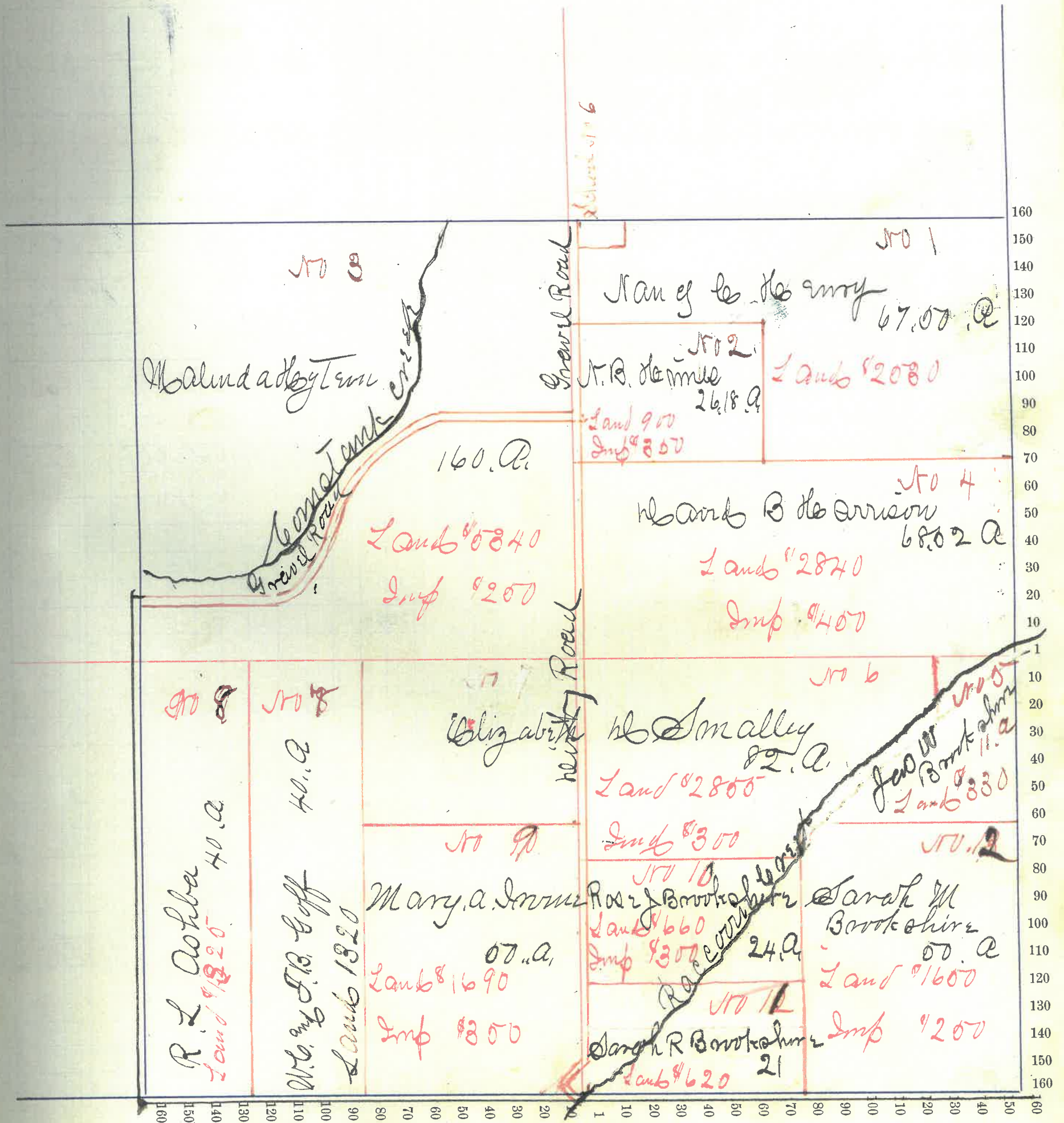
NAMES OF OWNERS	Number on Plat	DESCRIPTION	Section	Township	Range	Acres	Hundredths	Value of Land,	Value of Improve-ments,	Value of Lands and Improvements
Nancy C Henry	1	Part S ² S ² E ⁴	28	17	4	67	07	2030		2030
W. B. Henning	2	" N ^W 4 S ² E ⁴	"	"	"	26	18	900	350	1250
M. L. Hester	3	" N ^W 4	"	"	"	160		5340	200	5590
David B. Henshaw	4	" S ² S ² E ⁴	"	"	"	68	02	2840	400	3290
Geo W Brookshire	5	Green in sec 24	"	"	"	11		330		330
Bliz. W Smalley	6	part S ² S ² E ⁴ part S ² S ² E ⁴	"	"	"	82		2800	300	3100
W. B. Goff	7	S ² S ² S ² E ⁴	"	"	"	40		1320		1320
X Rob L Ashba	8	W ² W ² S ² E ⁴	"	"	"	40		1325		1325
Mary A Jones	9	part S ² S ² E ⁴	"	"	"	07		1690	300	2040
Rose Brookshire	10	part S ² S ² E ⁴	"	"	"	24		660	300	960
Sarah R Brookshire	11	" S ² S ² E ⁴	"	"	"	21		620		620
Sarah M Brookshire	12	" S ² S ² E ⁴	"	"	"	07		1600	200	1900

Section No. 29

Congressional Township, No. 17 R. 4

SCALE:—Forty rods to an inch, or ten rods to a space, Congress Land, which is one mile square for a Section.

Number of acres in this Section, according to the UNITED STATES SURVEY,



Montgomery County, Indiana, 190 .

Assessor's Plat-Book for Scott Township, No. _____

NAMES OF OWNERS	Number on Plat	DESCRIPTION	Section	Township	Range	Acres	Hundredths	Value of Land,	Value of Improve-ments,	Value of Lands and Improvements
Jacob & Lidikay	1	pt 2 ² 2 ² 2 ² 2 ²	24	17	4	30		980		980
Mary M Same word	2	" 2 ²	"	"	"	80		2840		2840
Gas. I Same word	2	pt 0 ² 4 0 ² 13 2 ²	"	"	"	80	70	2840	420	3260
W. Frster	3	2 ² 2 ² 4	"	"	"	80		2720	400	3120
J. Frantz My no	4	2 ² 2 ² 4	"	"	"	80		2800		2800
" "	"	2 ² 2 ² 4	"	"	"	80		2000		2000
Joe St Brookshire	5	pt 2 ² 2 ² 4	"	"	"	30		900		900
Samuel M Brookshire	6	pt 2 ² 2 ² 4						1630		1630
Floyd Dickson	7	pt . 2 ² 4						4665	500	5215

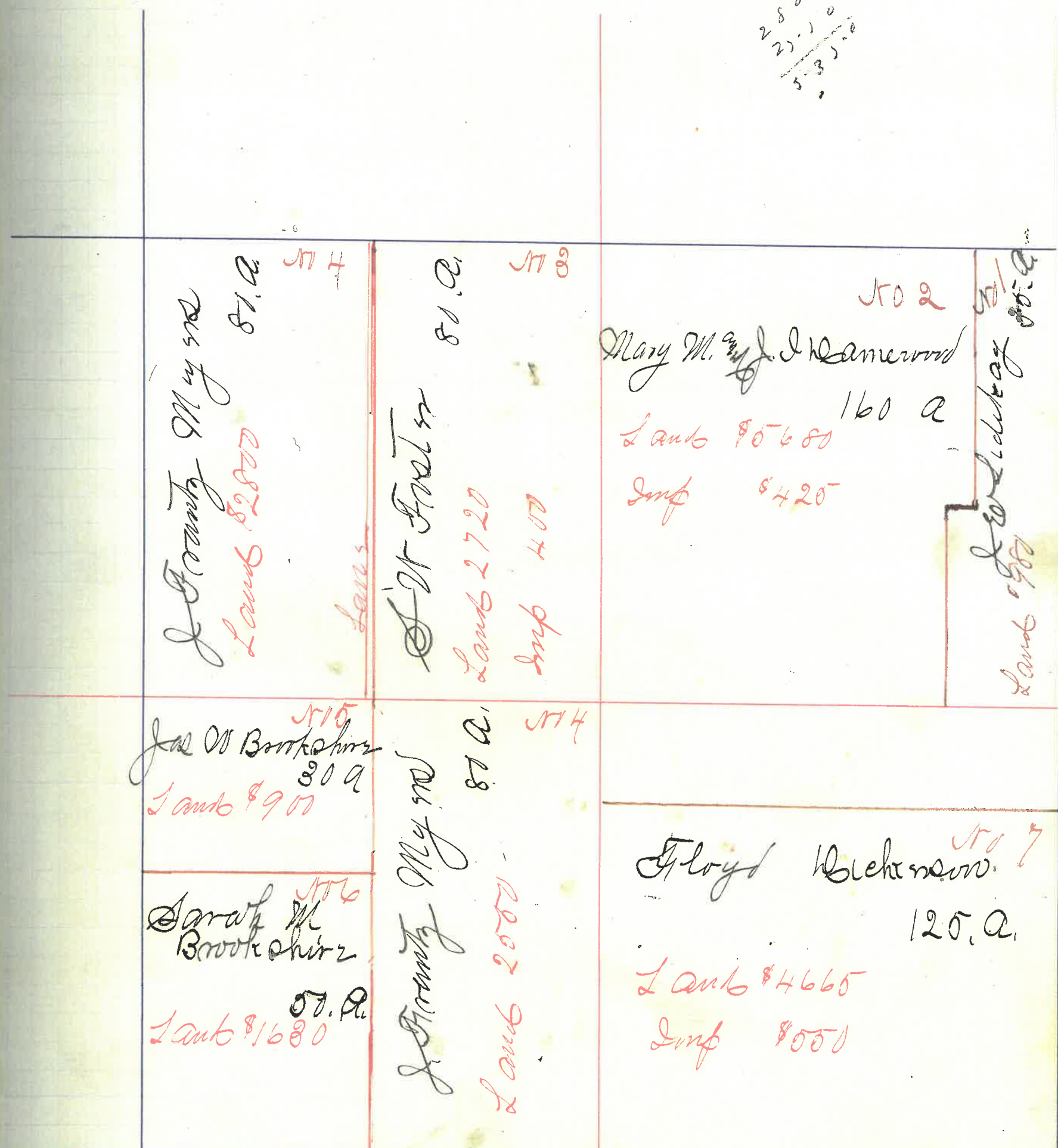
Section No. 24

Congressional Township, No. 17 R. 4

SCALE:—Forty rods to an inch, or ten rods to a space, Congress Land, which is one mile square for a Section.

Number of acres in this Section, according to the UNITED STATES SURVEY,

2800
25.10
5.35



Montgomery County, Indiana, 190 .

Assessor's Plat-Book for Scott Township, No.

NAMES OF OWNERS	Number on Plat	DESCRIPTION	Section	Township	Range	Acres	Hundredths	Value of Land,	Value of Improve-ments,	Value of Lands and Improvements
✓ Jas A Britts	1	E ² N ² E ⁴	20	17	4	80		2570	425	2965
✓ Anne Shackelford	2	W ² N ²	"	"	"	80		2740	400	3140
✓ Chas C all	3	E ² N ² W ⁴	"	"	"	80		2920	400	3370
✓ Wanda De Britts	4	W ² N ² W ⁴	"	"	"	80		2700		2700
✓ Wanda Bry W. Young	5	W ² S ² W ⁴	"	"	"	80		2680	600	3280
✓ Nancy L Stover	6	E ²	"	"	"	80		2700	750	3450
✓ Geo L Stover	7	Pat W² S ²	"	"	"	30		1000		1000
✓ Sallie C Barnes	8	" W ²	"	"	"	50		1690		1690
✓ David L Bymaster	9	E ²	"	"	"	80		2700	400	3100

Section No. 25

Congressional Township, No. 17 R. 4

SCALE:—Forty rods to an inch, or ten rods to a space, Congress Land, which is one mile square for a Section.

Number of acres in this Section, according to the UNITED STATES SURVEY,

	No 4	No 3	No 2	No 1		
160 150 140 130 120 110 100 90 80 70 60 50 40 30 20 10 1	He and He Brute 80.0 Land \$27.00 Imp \$6.00	Lehas Leall 80.0 Land \$29.20 Imp \$4.00	Annis Chaekford 80.0 Land \$27.40 Imp \$4.00	Jas A Butler 80.0 Land \$20.40 Imp \$4.20	160 150 140 130 120 110 100 90 80 70 60 50 40 30 20 10 1	
160 150 140 130 120 110 100 90 80 70 60 50 40 30 20 10 1	No 5 Henry Young 80.0 Land \$26.80 Imp \$6.00	Nancy L. Starr 80.0 Land \$27.00 Imp \$7.00	No 7 Gro L Starr 80.0 Land \$10.00	No 8 Callie C Barnes 80.0 Land \$6.90	No 9 Ward Rymaster 80.0 Land \$27.00 Imp \$4.00	160 150 140 130 120 110 100 90 80 70 60 50 40 30 20 10 1
	No 6	No 7	No 8	No 9		

Wink Road

Wink Road

Montgomery County, Indiana, 190 .

Assessor's Plat-Book for Scott Township, No. _____

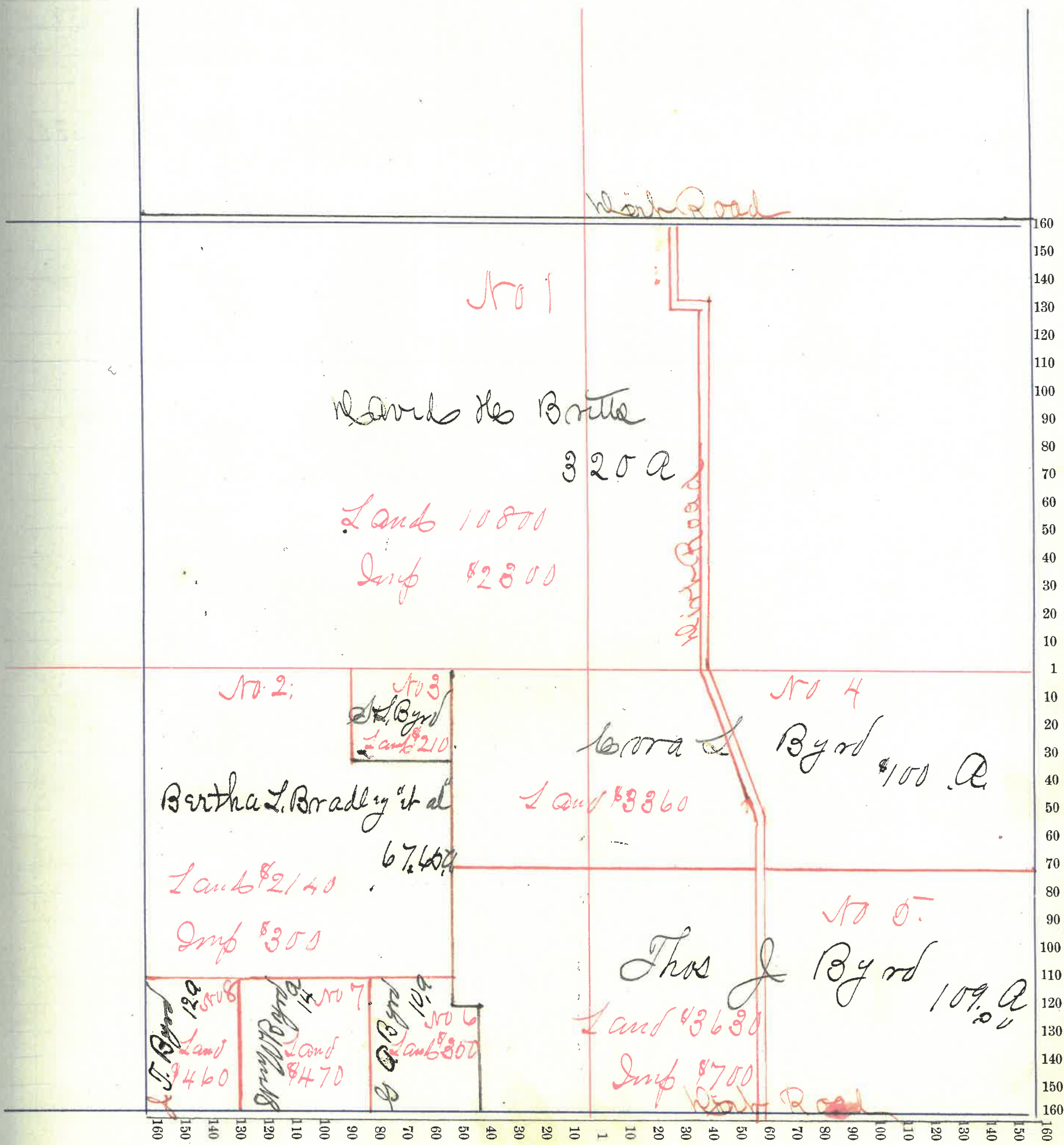
NAMES OF OWNERS	Number on Plat	DESCRIPTION	Section	Township	Range	Aces	Hundredths	Value of Land,	Value of Improve-ments,	Value of Lands and Improvements
Edward De Britter	1	N 2	26	17	4	320		10800	2300	13100
Betha L. Bradley "etal"	2	Part SW 4	"	"	"	67	00	2140	300	2440
Samuel M. L. Byrd	3	" "	"	"	"	7		210		210
Maria L. Byrd	4	" S 2	"	"	"	100		3360		3360
Thos J. Byrd	5	" "	"	"	"	109	00	3630	700	4330
Geo O. Byrd	6	" SW 4	"	"	"	70		350		350
Wm O. Byrd	7	" "	"	"	"	14		470	450	820
Geo T. Byrd	8	" "	"	"	"	12		460		460

Section No. 26

Congressional Township, No. 17 R. 4

SCALE:—Forty rods to an inch, or ten rods to a space, Congress Land, which is one mile square for a Section.

Number of acres in this Section, according to the UNITED STATES SURVEY,



Montgomery County, Indiana, 190 .

Assessor's Plat-Book for Scott Township, No. _____

NAMES OF OWNERS	Number on Plat	DESCRIPTION	Section	Township	Range	Acres	Hundredths	Value of Land,	Value of Improve-ments,	Value of Lands and Improvements
✓ Om and J. Hostetter	1	Pat NW 4	27	17	4	68		2090		2090
✓ David H. Hostetter	2	" SW 4	"	"	"	30		1000		1000
✓ Jacob C. Lidickay	3	Pat NW 4 and SW 4	"	"	"	130	72	3850	450	4300
✓ Wm. and E. Goodbar	4	" NE 4	"	"	"	93	30	2700	840	3540
✓ David H. Harkbarger	5	" SE 4	"	"	"	104	28	4930	150	5080
✓ David F. Peffley	6	SW 4	"	"	"	160		5120	1230	6350

Montgomery County, Indiana, 190 .

Assessor's Plat-Book for Dist

Township, No.

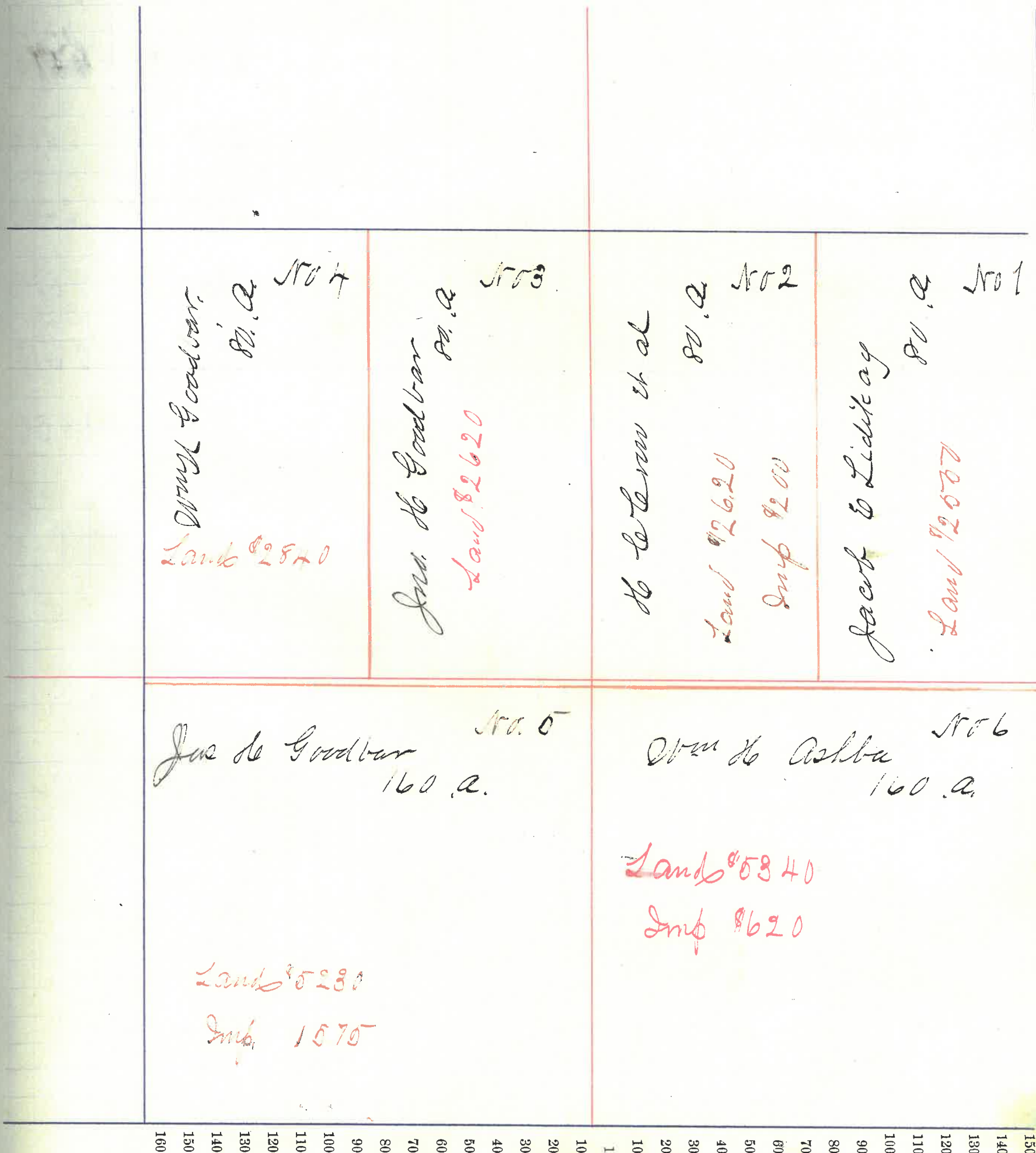
NAMES OF OWNERS	Number on Plat	DESCRIPTION	Section	Township	Range	Acres	Hundredths	Value of Land,	Value of Improve-ments,	Value of Lands and Improvements
Jacob C Lidickay	1	2 ² NE ⁴	28	17	4	80		2050		2050
W. C. Brown, " et al"	2	21 ² NE ⁴	"	"	"	80		2620	200	2820
John H Goodbar	3	2 ² SW ⁴	"	"	"	80		2620		2620
Wm Goodbar	4	21 ² "	"	"	"	80		2840		2840
Geo H Goodbar	5	21 ⁴	"	"	"	160		5280	1575	6805
Wm H Ashba	6	22 ⁴	"	"	"	160		5340	620	6960

Section No. 28

Congressional Township, No. 17 R. 4

SCALE:—Forty rods to an inch, or ten rods to a space, Congress Land, which is one mile square for a Section.

Number of acres in this Section, according to the UNITED STATES SURVEY,



Montgomery County, Indiana, 190 .

Assessor's Plat-Book for Scott Township, No. _____

NAMES OF OWNERS	Number on Plat	DESCRIPTION	Section	Township	Range	Acres	Hundredths	Value of Land,	Value of Improve-ments,	Value of Lands and Improvements
Wm N Goodbar	1	E ² S ² 4	29	17	4	80		2800	200	3000
L. L. Liggie	2	W ² "	"	"	"	80		2700		2700
George A Allnut	3	S ² W ⁴	"	"	"	160		5720	900	6470 6475
Lewis H Horstler	4	pt S ² W ⁴	"	"	"	60		2200	400	2600
Jos. C. Drason	5	" "	"	"	"	60		2200	200	2400
Wm M ^{esr} A. B. Welch	6	W ² S ² 4	"	"	"	80		2730	770	3500
Jos H Goodbar	7	E ² "	"	"	"	80		2610		2610
W. B. J. M. Oliver	8	pt S ² W ⁴	"	"	"	40		1470	385	1855

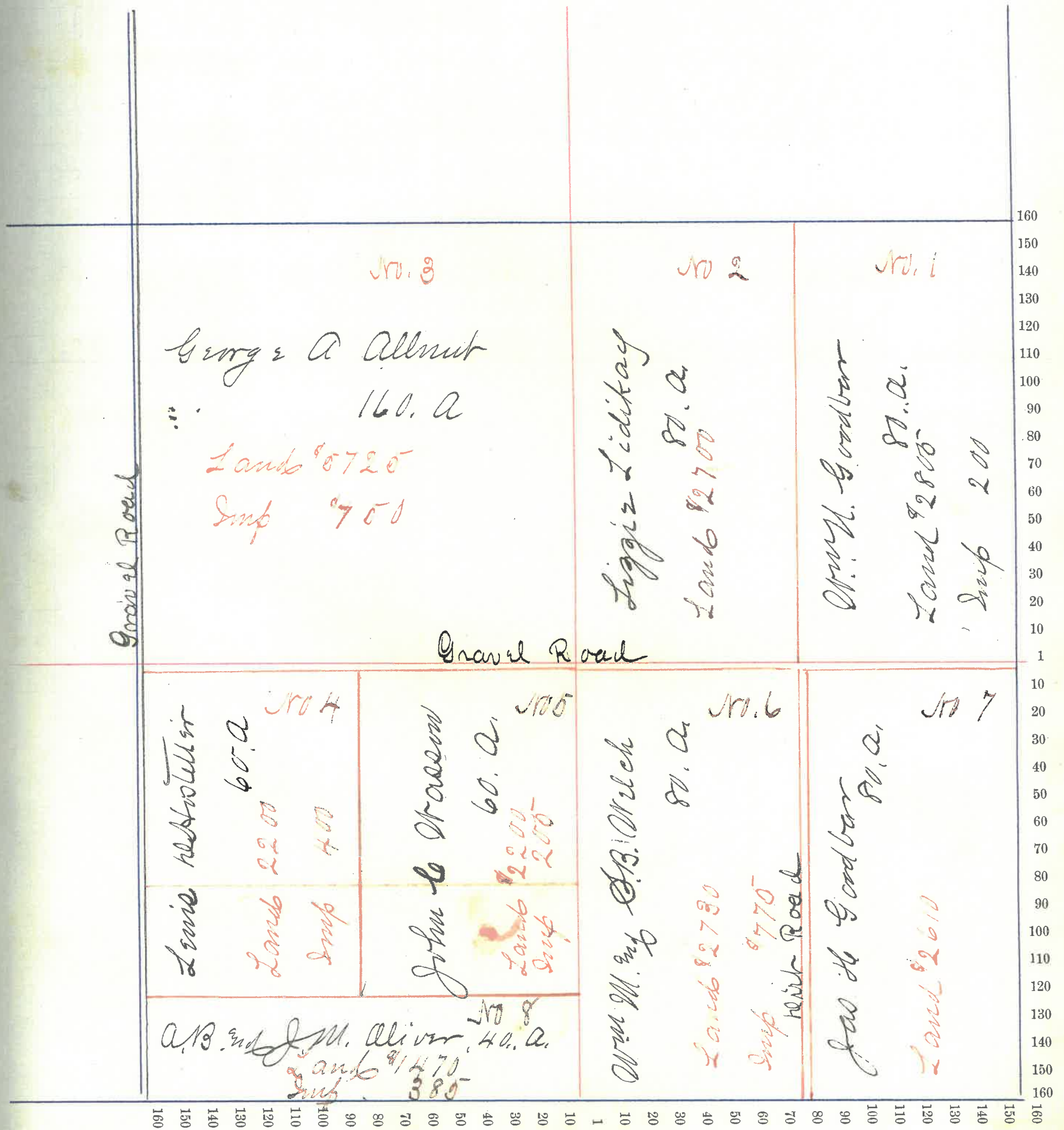
Section No. 29

Congressional Township, No. 17 R. 4

SCALE:—Forty rods to an inch, or ten rods to a space, Congress Land, which is one mile square for a Section.

Number of acres in this Section, according to the UNITED STATES SURVEY,

55
50
75
70
00
00
05
10
55



Montgomery

County, Indiana, 190 .

Assessor's Plat-Book for

Sev Tr

Township, No.

NAMES OF OWNERS	Number on Plat	DESCRIPTION	Section	Township	Range	Acres	Hundredths	Value of Land,	Value of Improve-ments,	Value of Lands and Improvements
✓ W. S. Carter	1	Part sec 2 sec 4	30	17	4	104	32			
✓ " "	"	" 22 sec 4	"	"	"	6602	4240	900	5140	
✓ Fred B. Gardner	2	" 22	"	"	"	105	40	3915		3915
✓ Arthur C. Cochran	3	" 22 sec 4	"	"	"	52		2000		2000
✓ Ed M. Bowers	4	" 22 sec 4	"	"	"	79		3000	500	3500
✓ Joel Brookshire	5	sec 22 sec 4	"	"	"	80				
✓ " "	"	part 22 sec 4	"	"	"	62	87	4970	200	5170
✓ Melvin Armstrong	6	" sec 4	"	"	"	86	90	2700	200	3000

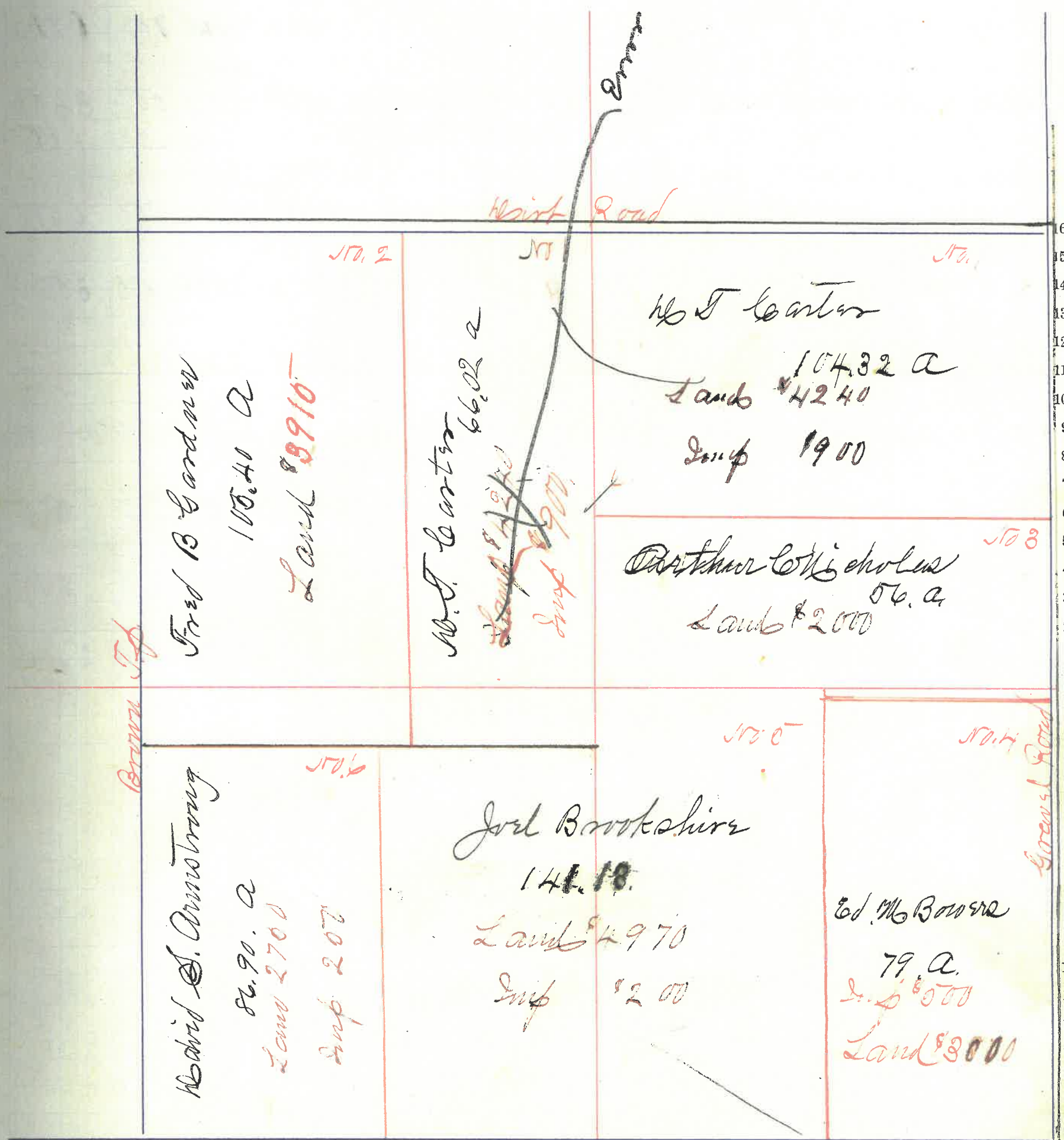
Section No. 30

Congressional Township, No. 17 R. 4

SCALE:—Forty rods to an inch, or ten rods to a space, Congress Land, which is one mile square for a Section.

Number of acres in this Section, according to the UNITED STATES SURVEY,

40
50
60
70
80



Montgomery

County, Indiana, 190 .

Assessor's Plat-Book for

Scott

Township, No.

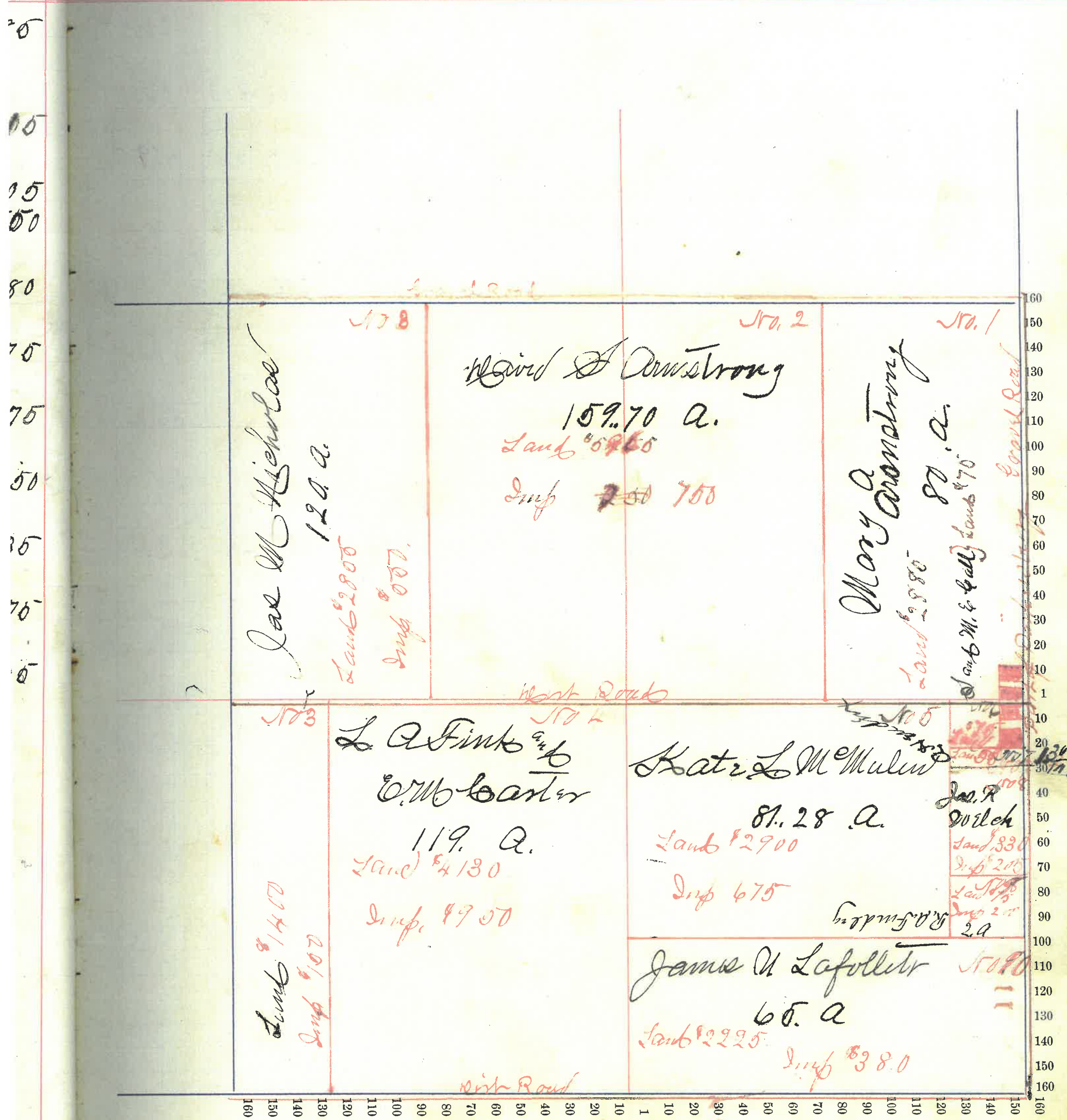
NAMES OF OWNERS	Number on Plat	DESCRIPTION	Section	Township	Range	Acres	Hundredths	Value of Land,	Value of Improve-ments,	Value of Lands and Improvements
Mary A Armstrong		E 2 1/2 1/4	31	17	4	80		2885		2885
Wend S. Armstrong	2	0 1/2 1/4	"	"	"	80				
"	"	E 2 1/4	"	"	"	80		5965	700	6705
Gas M. Nicholas	3	2 1/2 1/4	"	"	"	80		2800	550	3405
"	"	2 1/2 1/4 SW 1/4	"	"	"	40		1400	150	1550
J. A. Fink & Co. Executors	4	Pat SW 1/4	"	"	"	119		4180	900	5080
Walter L. McMuler	5	" N 2 1/2 1/4	"	"	"	81	28	2900	675	3575
Sam M. E. Ball	6	Pat N 2 1/2 1/4	"	"	"	2		75		75
Albert Hendrix	7	" " " "	"	"	"	1	30	50		50
Gas R. Welch	8	E 2 1/4	"	"	"	6	42	330	200	530
R. A. Findry	9	" " " "	"	"	"	2		75	200	275
Gas W. Lofolter	10	" 2 1/4	"	"	"	65		2225	380	2605

Section No. 31

Congressional Township, No. 17 R. 4

SCALE:—Forty rods to an inch, or ten rods to a space, Congress Land, which is one mile square for a Section.

Number of acres in this Section, according to the UNITED STATES SURVEY,



Montgomery County, Indiana, 190

Assessor's Plat-Book for Scott Township, No. _____

NAMES OF OWNERS	Number on Plat	DESCRIPTION	Section	Township	Range	Acres	Hundredths	Value of Land,	Value of Improve-ments,	Value of Lands and Improvements
Wm. N. Goodbar	1	E ² Sec ⁴	29	17	4	80		2800	200	3000
L. D. Liggier	2	W ² "	"	"	"	80		2700		2700
George A. Allnut	3	SW ⁴	"	"	"	160		5725	900	6475 6475
Lewis H. Hester	4	pt SW ⁴	"	"	"	60		2200	400	2600
Jos. C. Drason	5	" "	"	"	"	60		2200	200	2400
Wm. M. & A. B. Welch	6	W ² Sec ⁴	"	"	"	80		2730	770	3500
Jos. H. Goodbar	7	E ² "	"	"	"	80		2610		2610
A. B. & J. M. Oliver	8	pt SW ⁴	"	"	"	40		1470	385	1855

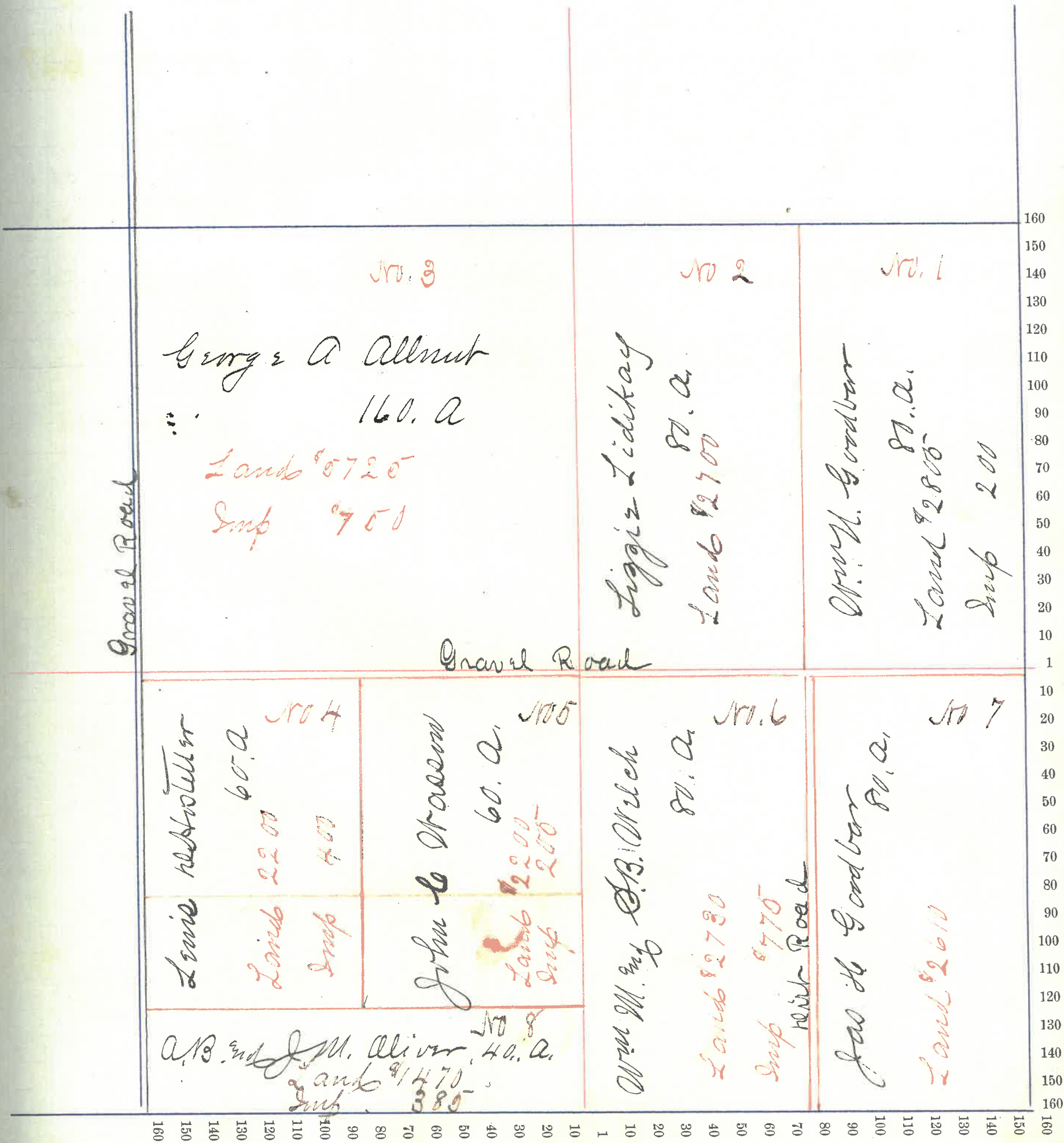
Section No. 29

Congressional Township, No. 17 R. 4

SCALE:—Forty rods to an inch, or ten rods to a space, Congress Land, which is one mile square for a Section.

Number of acres in this Section, according to the UNITED STATES SURVEY,

5
10
15
20
25
30
35
40
45
50
55
60
65
70
75
80
85
90
95
100
105
110
115
120
125
130
135
140
145
150
155
160



Montgomery

County, Indiana, 190 .

Assessor's Plat-Book for

ScTr

Township, No.


NAMES OF OWNERS	Number on Plat	DESCRIPTION	Section	Township	Range	Acres	Hundredths	Value of Land,	Value of Improve-ments,	Value of Lands and Improvements
✓ W. J. Carter	1	Part nr 2 nr 2 4	30	17	4	104	32			
✓ " "	"	" 22 SW 4	"	"	"	6602	4240	900	5140	
✓ Fred B. Gardner	2	" W 2	"	"	"	100	40	3915		3915
✓ Arthur McCholeas	3	" 22 SW 4	"	"	"	52		2000		2000
✓ Ed M. Bowers	4	" 22 SW 4	"	"	"	79		3000	500	3500
✓ Joel B. Baskin	5	W 2 SW 4	"	"	"	80				
✓ " "	"	part 22 SW 4	"	"	"	62 61 13	87	4970	200	5170
✓ Melvin Swinstrong	6	" SW 4	"	"	"	86	90	2700	200	3000

Section No. 30

Congressional Township, No. 17 R. 4

SCALE:—Forty rods to an inch, or ten rods to a space, Congress Land, which is one mile square for a Section.

Number of acres in this Section, according to the UNITED STATES SURVEY,



Montgomery

County, Indiana, 190 .

Assessor's Plat-Book for *Scott*

Township, No.

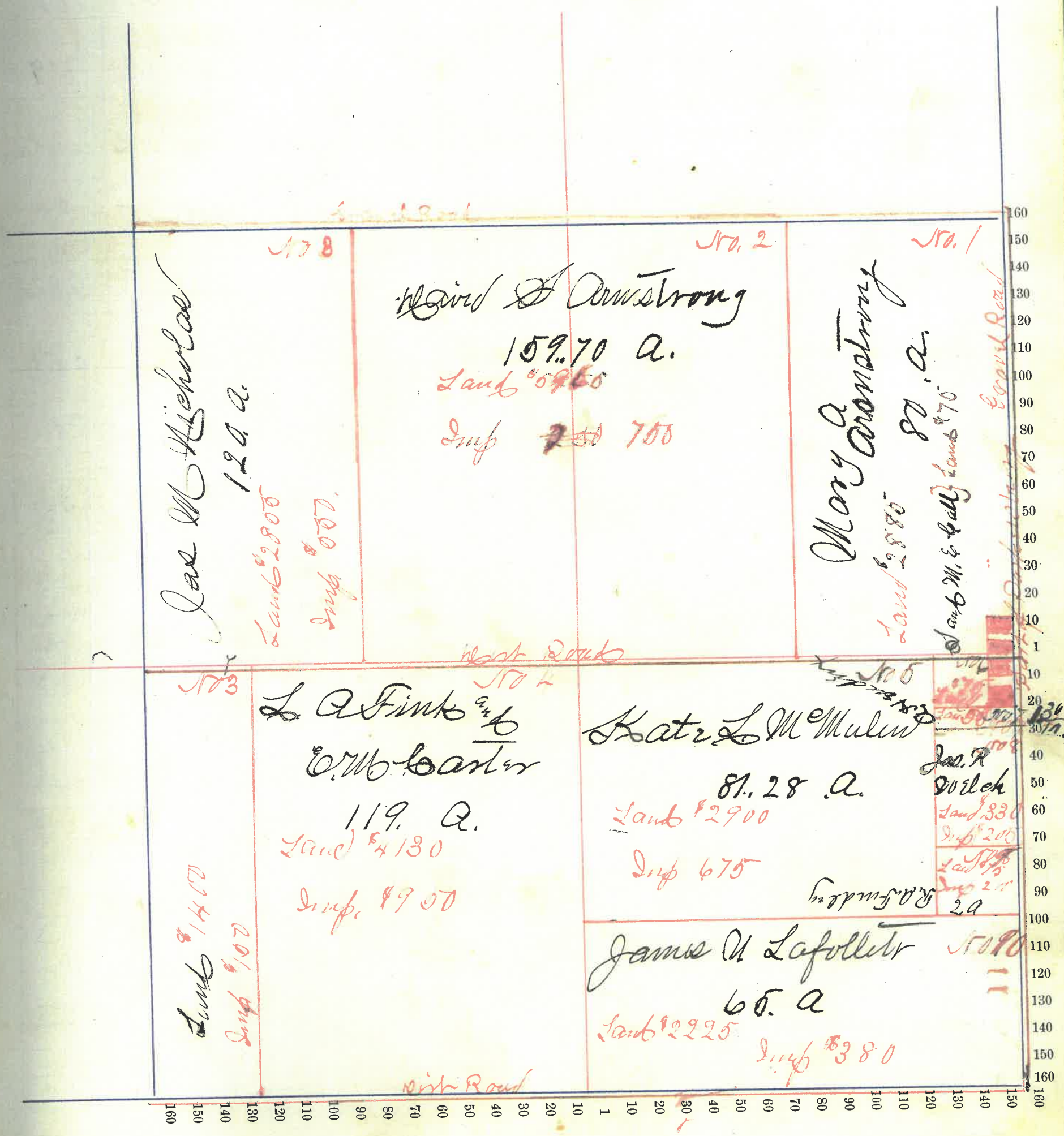
NAMES OF OWNERS	Number on Plat	DESCRIPTION	Section	Township	Range	Acre	Hundredths	Value of Land,	Value of Improve-ments,	Value of Lands and Improvements
Mary A Armstrong		E ² S ¹ E ⁴	31	17	4	80		2885		2885
Wend S. Armstrong	2	W ¹ 2 S ¹ E ⁴	"	"	"	80				
"	"	E ² S ¹ W ⁴	"	"	"	80		5965	200	6165
Jas. M. Nicholas	3	W ² S ¹ W ⁴	"	"	"	80		2805	550	3355
"	"	W ² S ¹ W ² S ¹ W ⁴	"	"	"	40		1400	150	1550
J. A. Fink & Co	4	Part S ¹ W ⁴	"	"	"	119		4180	900	5080
Walter L. McMuler	5	" S ¹ E ² E ⁴	"	"	"	81	28	2900	675	3575
Wm M. E. Ball	6	Part S ¹ E ² E ⁴	"	"	"	2		75		75
Albert Hendrix	7	" " " "	"	"	"	130		50		50
Jas R Welch	8	E ² E ² E ⁴	"	"	"	642		330	200	530
R. A. Findley	9	" " " "	"	"	"	2		75	200	275
Jas W Lafollet	10	" E ² E ² E ⁴	"	"	"	65		2225	380	2605

Section No. 31

Congressional Township, No. 17 R. 4

SCALE:—Forty rods to an inch, or ten rods to a space, Congress Land, which is one mile square for a Section.

Number of acres in this Section, according to the UNITED STATES SURVEY,



Montgomery County, Indiana, 190 .

Assessor's Plat-Book for

Sett

Township, No.

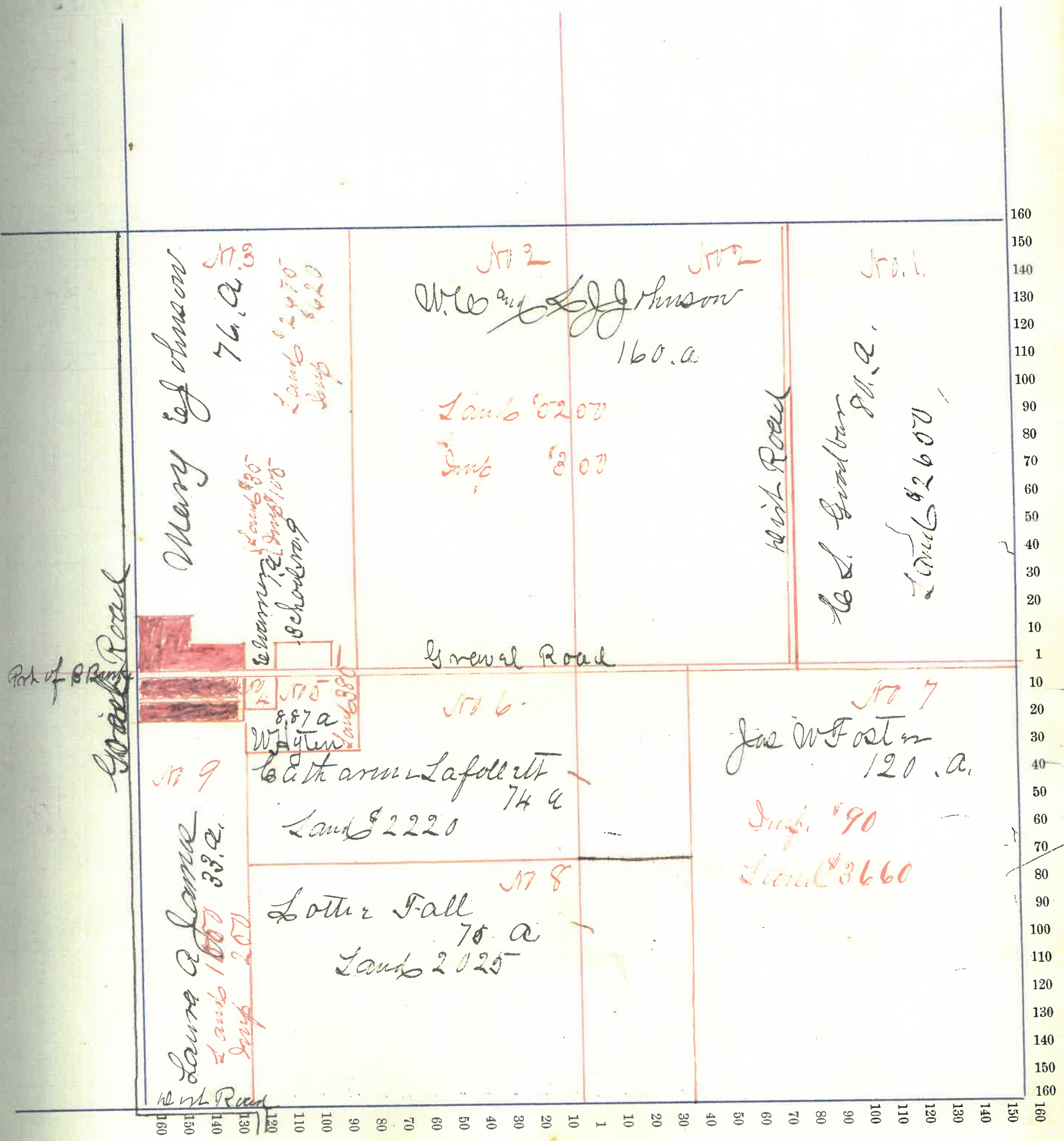
NAMES OF OWNERS	Number on Plat	DESCRIPTION	Section	Township	Range	Acres	Hundredths	Value of Land,	Value of Improve-ments,	Value of Lands and Improvements
Chas L. Gordon	1	E ² NE ² 4	32	17	4	80		2600		2650
Wm & L. Johnson	2	W ² NE ² 4 and E ² SW ² 4	"	"	"	160		5200	300	5600
Mary E. Johnson	3	pt SW ² NW ² 4	"	"	"	76		2675	620	3295
Emmanuel Warner	4	" " SW ² 4	"	"	"	1		35	100	140
Wm Heyler	5	" SW ² 4 NW ² 4	"	"	"	887		380		385
Matham & Lafollet	6	" SW ² 4	"	"	"	74		2220		2220
Geo W Foster	7	pt SW ² 4	"	"	"	120		3660		3660
Attie Fall	8	" E ²	"	"	"	70		2025		2025
Laura James	9	" SW ² 4	"	"	"	88		1000	200	1300

Section No. 32

Congressional Township, No. 17 R. 4

SCALE:—Forty rods to an inch, or ten rods to a space, Congress Land, which is one mile square for a Section.

Number of acres in this Section, according to the UNITED STATES SURVEY,



Montgomery County, Indiana, 190 .

Assessor's Plat-Book for Deer Township, No. _____

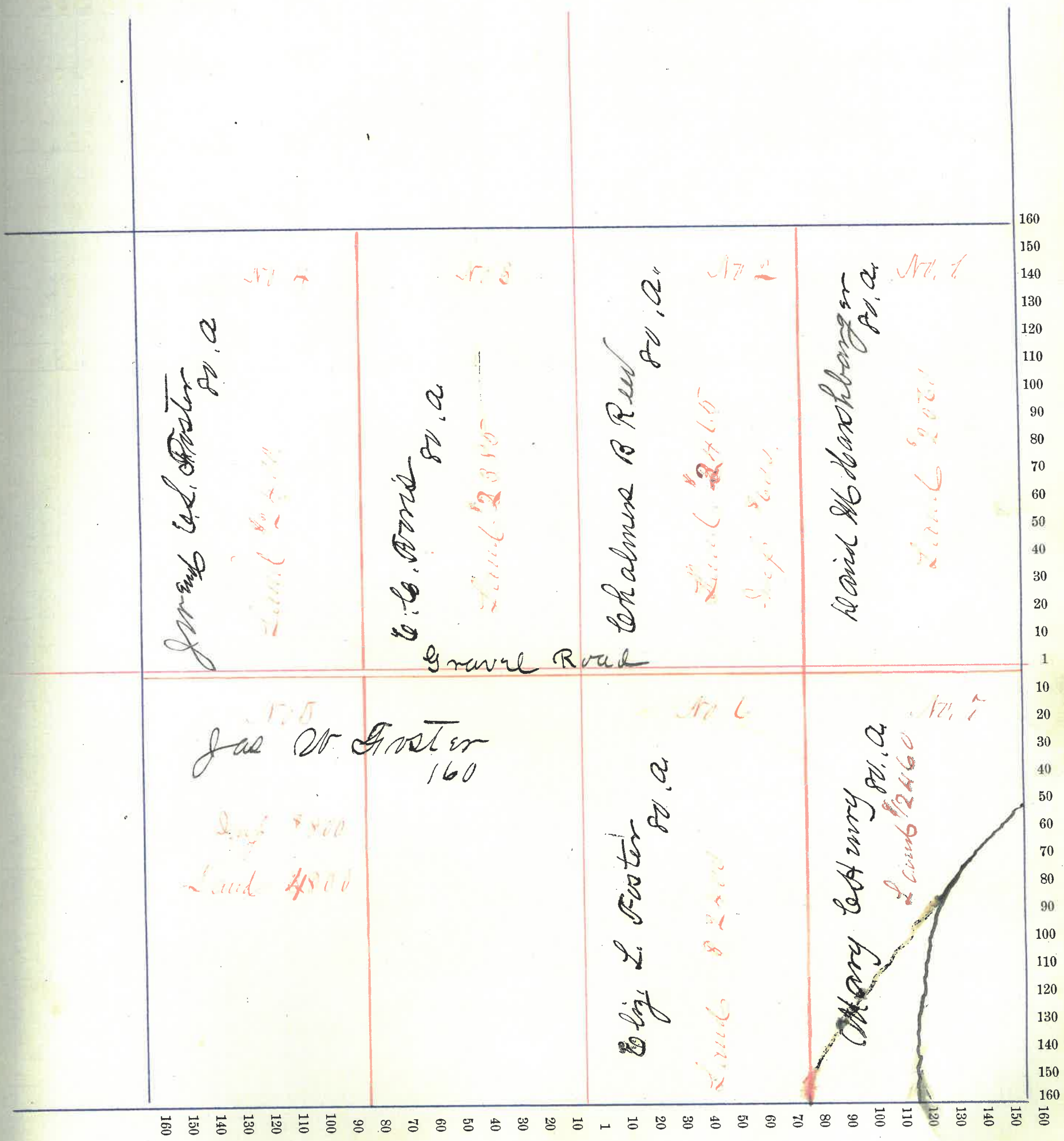
NAMES OF OWNERS	Number on Plat	DESCRIPTION	Section	Township	Range	Acres	Hundredths	Value of Land,	Value of Improve-ments,	Value of Lands and Improvements
Wanda M. Heasbarger		E ² NE ⁴	33	17	4	80		2560		2560
Abelme R. Reed	2	W ² "	"	"	"	80		2460	605	3065
W. C. Romie	3	E ² NW ⁴	"	"	"	80		2385		2385
Gaswandy C. L. Foster	4	W ² "	"	"	"	80		2400		2400
Gaswandy Foster	5	SW ⁴	"	"	"	160		4800	800	5600
W. L. L. Foster	6	W ² NE ⁴	"	"	"	80		2400		2400
Mary C. Henry	7	E ² "	"	"	"	80		2460		2460

Section No. 33

Congressional Township, No. 17 R. 4

SCALE:—Forty rods to an inch, or ten rods to a space, Congress Land, which is one mile square for a Section.

Number of acres in this Section, according to the UNITED STATES SURVEY,



Montgomery County, Indiana, 190 .

Assessor's Plat-Book for

Dist

Township, No.

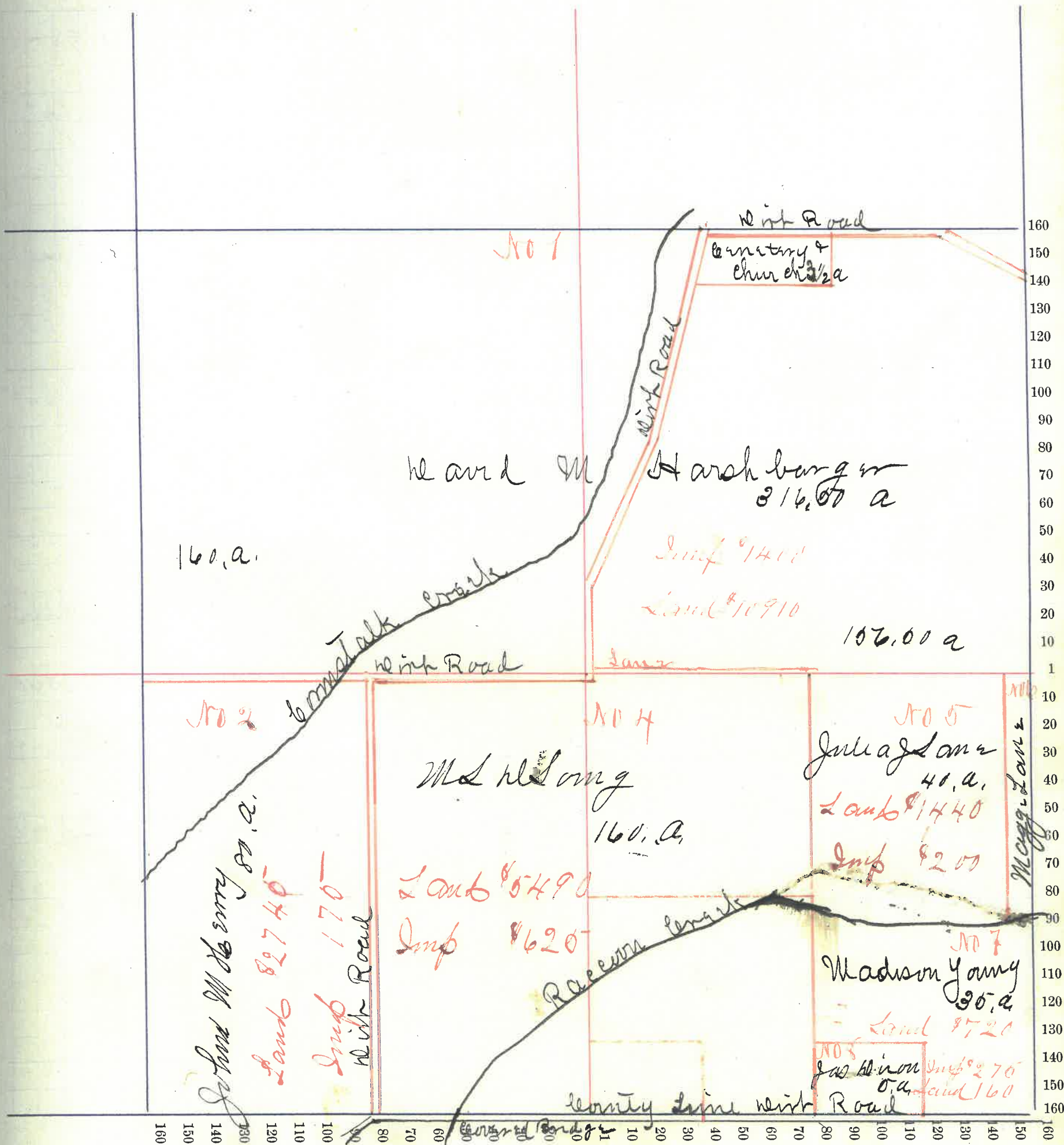
NAMES OF OWNERS	Number on Plat	DESCRIPTION	Section	Township	Range	Acres	Hundredths	Value of Land,	Value of Improve-ments,	Value of Lands and Improvements
✓ <i>Herold Moshbarger</i>	1	<i>PA 12</i>	34	17	4	816	00	10910	1400	11310
<i>John M Henry</i>	2	<i>12 SW 4</i>	"	"	"	80		2745	175	2920
<i>W L Long</i>	4	<i>PA 22</i>	"	"	"	160		5490	625	6115
<i>Julia J Sanz</i>	5	<i>12 22 4</i>	"	"	"	40		1440	200	1640
<i>Mag. Sanz</i>	6	<i>known in 22 25</i>	"	"	"					
<i>Madison Young</i>	7	<i>22 4 12 4</i>	"	"	"	80		720		720
<i>Gas Nixon</i>	8	<i>" " "</i>	"	"	"	5		160	275	435

Section No. 34

Congressional Township, No. 17 R. 4

SCALE:—Forty rods to an inch, or ten rods to a space, Congress Land, which is one mile square for a Section.

Number of acres in this Section, according to the UNITED STATES SURVEY,



Montgomery

County, Indiana, 190

Assessor's Plat-Book for

Scott

Township, No.

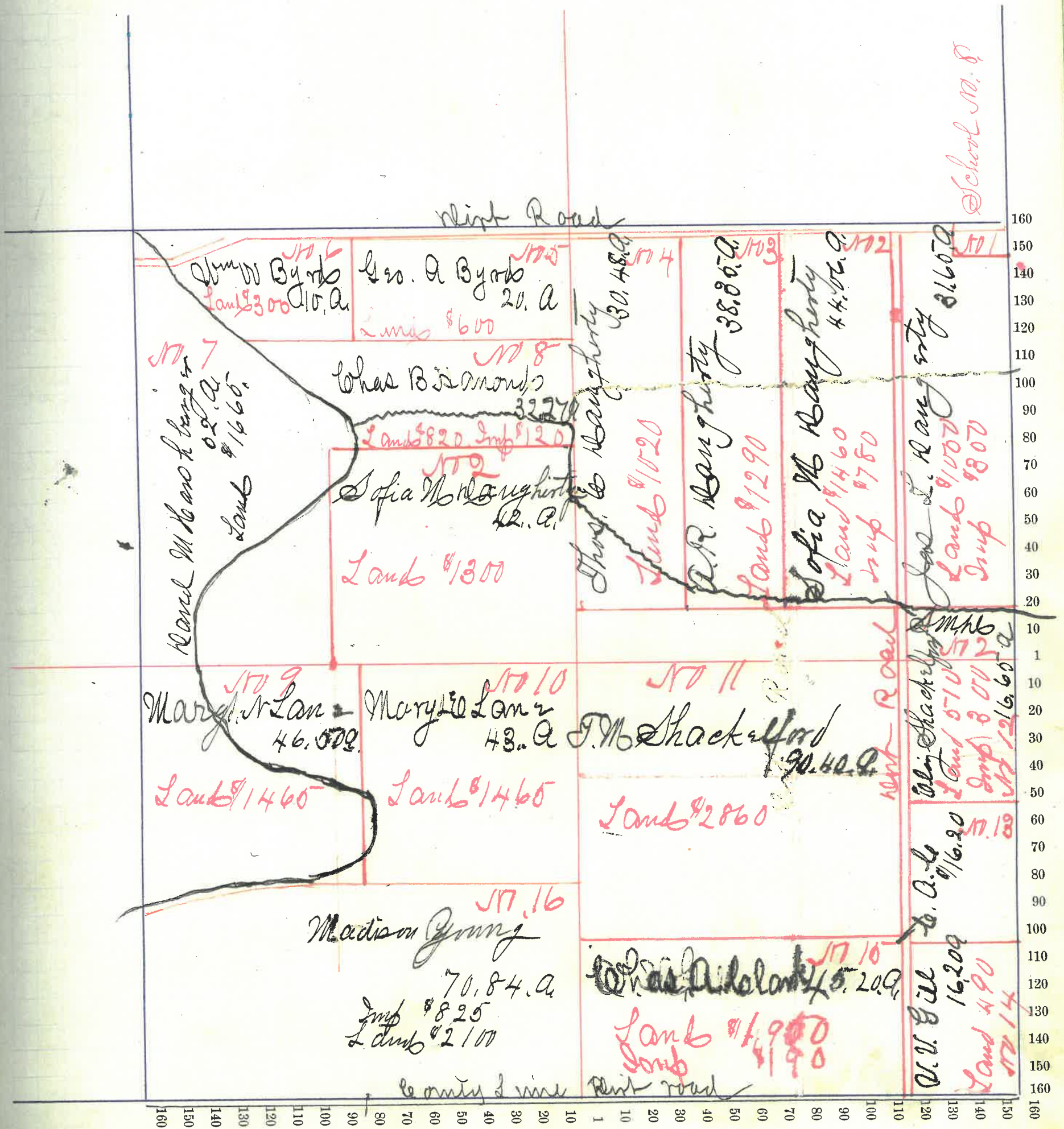
NAMES OF OWNERS	Number on Plat	DESCRIPTION	Section	Township	Range	Acres	Hundredths	Value of Land,	Value of Improve-ments,	Value of Lands and Improvements
✓ Jas L Baugherty	1	Part 22 N24	35	17	4	31	60	1000	300	1400
✓ Sophia M Baugherty	2	" " "	"	"	"	44	00	1460	780	3540
do do	"	22 N20	"	"	"	42	1300			
✓ A R Baugherty	3	" 202 N24	"	"	"	38	35	1290		1290
✓ Thos E Baugherty	4	" " N24	"	"	"	30	48	1020		1020
✓ Gen. A Byrd	5	" N2 N204	"	"	"	20		600		600
✓ Wm W Byrds	6	" " "	"	"	"	10		300		300
✓ W M Hoarkberger	7	" 202 N24	"	"	"	52		1665		1665
✓ Chas B Hammond	8	" N2 N204	"	"	"	32	27	820	120	940
✓ Margt N Lane	9	{ " 22 N2 " 202 N204	35 35	"	"	46	00	1465		1465
✓ Mary E Lane	10	" 22 N204	35	"	"	48		1465		1465
✓ Thos M Shackelford	11	" " N24	"	"	"	90	40	2860		2860
✓ Eliz Shackelford	12	" 22 N24	"	"	"	16	65	570	300	870
✓ Chas Q Clark	13	" 02 N24	"	"	"	61	40	1900	190	2140
✓ W. W. Gill	14	" 024. 024	"	"	"	16	20	490		490

Section No. 35

Congressional Township, No. 17 R. 4

SCALE:—Forty rods to an inch, or ten rods to a space, Congress Land, which is one mile square for a Section.

Number of acres in this Section, according to the UNITED STATES SURVEY,



Montgomery County, Indiana, 190 .

Assessor's Plat-Book for Scott Township, No. _____

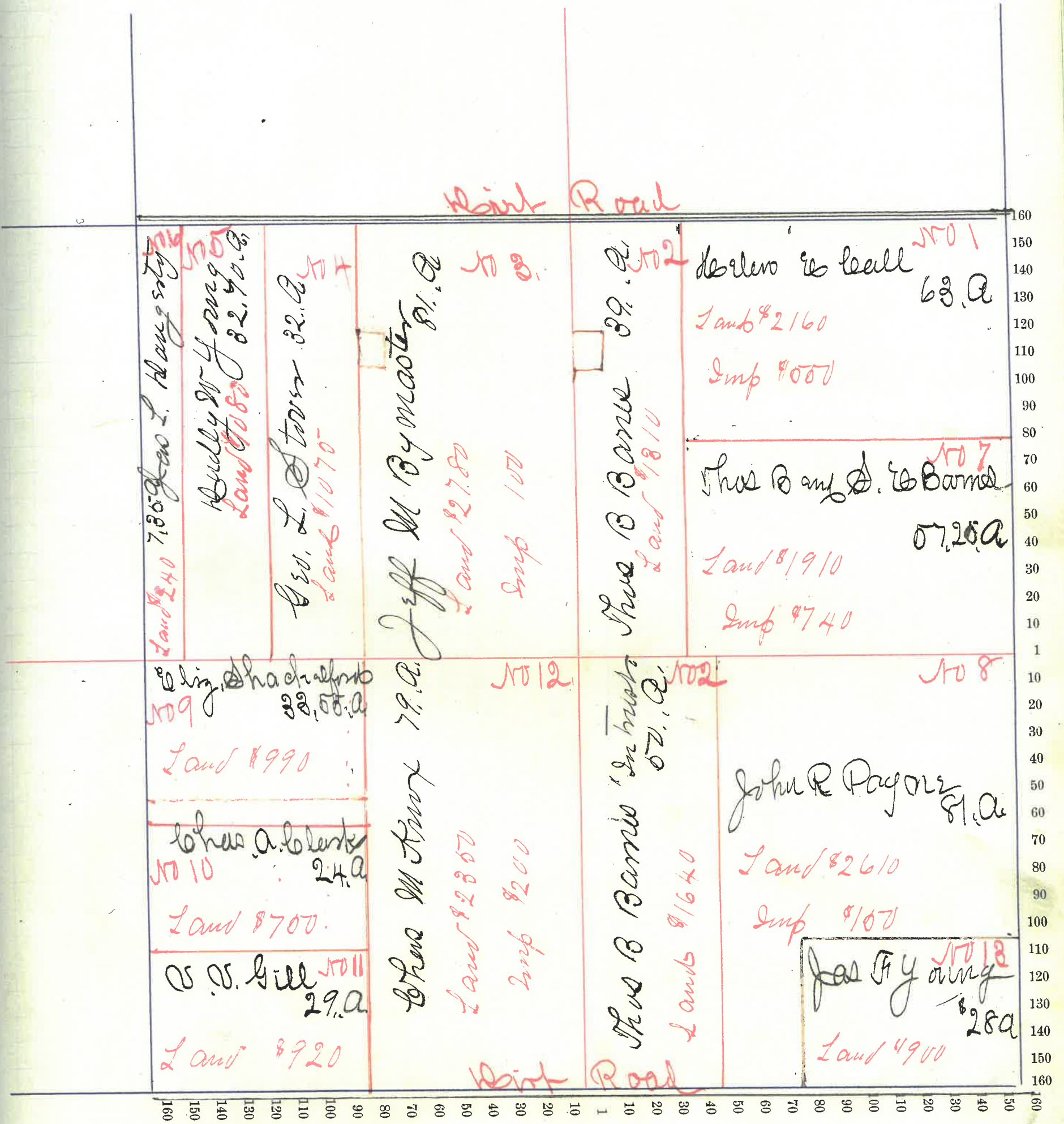
NAMES OF OWNERS	Number on Plat	DESCRIPTION	Section	Township	Range	Acres	Hundredths	Value of Land,	Value of Improve-ments,	Value of Lands and Improvements
✓ Helen O Ball	1	pt 22 NW 4	36	17	4	63		2160	550	2710
✓ Thos B Barnes	2	pt 22 W 2 NE 4	"	"	"	39		1810		1810
✓ " " (In Trust)	"	" 202 NE 4	"	"	"	50		1640		1640
✓ Jeff M Bymaster	3	pt NW 4	"	"	"	81		2780	100	2880
✓ Geo L Stover	4	" W 2 NW 4	"	"	"	32		1075		1075
✓ Wendley W Young	5	" " "	"	"	"	32	70	1080		1080
✓ Jas L Baugherty	6	" " "	"	"	"	7	35	240		240
✓ Thos B & A. E. Barnes	7	pt NE 4	"	"	"	57	20	1910	740	2650
✓ John R Payne	8	" NE 4	"	"	"	81		2610	150	2760
✓ Eliz Shackelford	9	" W 2 NE 4	"	"	"	33	65	990		990
✓ Chas O Clark	10	" " SW	"	"	"	24		750		750
✓ W. V. Gill	11	" " "	"	"	"	29		920		920
✓ Chas M Knox	12	pt 22 NW 4	"	"	"					
		pt 22 SW 4	"	"	"	79		2300	200	2500
✓ Jas F Young	13	" NE 4 NE 4	"	"	"	28		900		900

Section No. 36

Congressional Township, No. 17 R. 4

SCALE:—Forty rods to an inch, or ten rods to a space, Congress Land, which is one mile square for a Section.

Number of acres in this Section, according to the UNITED STATES SURVEY, _____



TOWN OF

Park usburg

NAMES OF OWNERS	ADDITION OR SUBDIVISION	In-Lots	Out-Lots	Parts of In-Lots	Parts of Out-Lots	No. Square or Block	Value of Lots, with-out Improvements	Value of Improve-ments	Value of Lots and Improvements
Wm H. Hytew	Park C. P. usburg	3							
" "	" "	4							
" "	" " part	5							
" "	" " "	6					57	375	425
Albert Hendricks	Faith P. usburg	1							
" "	O.P. part	16					20		20
Emanuel Warner	Park C. P. usburg	5					15	70	85
Samuel Ball	O.P. " "	11							
" "	" " "	12					20	107	175
J. M. & N. E. Findley	" " "	13							
" "	" " "	14							
" "	" " "	15					40	130	170
Alvin McLaughlin	Park C. P. usburg	8					10		10
Johnathan James	O.P. P. usburg	35					5	40	50
Joe H. Bark	Faith P. usburg	5							
" "	" "	6							
" "	" "	7							
" "	" "	8					60	300	360

TOWN OF Parkersburg

Improvements	NAMES OF OWNERS	ADDITION OR SUBDIVISION	In-Lots	Out-Lots	Parts of In-Lots	Parts of Out-Lots	No. Square or Block	Value of Lots, with-out Improvements	Value of Improve-ments	Value of Lots and Improvements
	Eliq. ^{Emp} C. Gardner	Faiths Pburg		2				15		15
	Geo A Gardner	do		3						
20	do	do		4				35	40	75
	Wm L Richardson	W.P. Pburg Pt 16						10	325	340
25	Frederick McLaughlin	Park Pburg '31								
85	do	do		2						
	do	do		7						
	do	do		8						
75	do	do		6				75	215	300
	Geo Welch	W.P. Pburg		25						
	do	do		26						
70	do	do		27						
	do	do		28						
10	do	do		29						
	do	do		30						
50	do	do		30				90	110	200
	Arch Adams	Welch Pburg		1						
	do	do		2				20	105	125
50	J. L. Lookabaugh	Pt 6. do		31				10		10

TOWN OF Lapland

NAMES OF OWNERS	ADDITION OR SUBDIVISION	In-Lots	Out-Lots	Parts of In-Lots	Parts of Out-Lots	No. Square or Block	Value of Lots, with-out Improvements	Value of Improve-ments	Value of Lots and Improvements
G. J. Pursell	near Lapland	19					15	60	75
Horatio A. Orlich	do	12							
do	do	13							
do	do	14							
do	do	10					50	180	230
Mattie White	do	7							
do	do part	8					15	100	115
Wm M. Neave	do	15							
do	do	9							
do	do	16 to 18							
do	do	20 to 29					860		860
Gideon H. Gregory	do	part 8					15	100	115

TOWN OF *Newmarket*

NAMES OF OWNERS	ADDITION OR SUBDIVISION		In-Lots	Out-Lots	Parts of In-Lots	Parts of Out-Lots	No. Square or Block	Value of Lots, with-out Improvements	Value of Improve-ments	Value of Lots and Improvements
<i>Stoper & Armentrout</i>	<i>White street</i>		3	90						
<i>do do</i>	<i>do</i>	<i>22</i>	4	40			185	320	460	
<i>Amanda Johnson</i>	<i>Wbottoms</i>	<i>do</i>	11							
<i>do</i>	<i>do</i>	<i>do</i>	12				20	150	170	
<i>Sarah M Betty</i>	<i>White</i>	<i>do</i>	14				90			
<i>do</i>	<i>do</i>	<i>do</i>	17				60	575	720	
<i>Mary J Brown</i>	<i>Wbottoms</i>	<i>do</i>	8				50			
<i>do</i>	<i>do</i>	<i>do</i>	9				40	385	475	
<i>Sarah A Bennett</i>	<i>do</i>	<i>do</i>	21				40			
<i>do</i>	<i>do</i>	<i>do</i>	22				40	280	360	
<i>Paulding Loan Works</i>	<i>White street</i>		13				65	600	710	
<i>Frank P Brown</i>	<i>do</i>	<i>do</i>	6							
<i>do</i>	<i>do</i>	<i>do</i>	7							
<i>do</i>	<i>do</i>	<i>do</i>	8							
<i>do</i>	<i>do</i>	<i>do</i>	9							
<i>do</i>	<i>do</i>	<i>do</i>	10				220	425	645	
<i>H. M. Caplinger</i>	<i>Wbottoms</i>	<i>do</i>	19				40	340	380	
<i>W. Boyle & L. W. Pizer</i>	<i>do</i>	<i>do</i>	10				40	200	240	
<i>J. F. & Alice Frost</i>	<i>do</i>	<i>do</i>	16				40	300	340	

TOWN OF

Newmarket

0	NAMES OF OWNERS	ADDITION OR SUBDIVISION		In-Lots	Out-Lots	Parts of In-Lots	Parts of Out-Lots	No. Square or Block	Value of Lots, with-out Improvements	Value of Improve-ments	Value of Lots and Improvements
0	Nancy Ed Buffum &	White	Street	12					90	375	
	→	→	→	19					40		500
0	J. W. & P. D. Banker	Whitton	→	3					60	360	420
0	Mary J. Hampton	→	→	25					60	350	410
0	Ida M. Hawkins	→	→	30					40	350	390
5	Eliz. A. Long	White	→	11					90	175	260
	→	→	→	20					60	225	285
0	→	Whitton	→	7					60	325	385
0	Sarah A. Mulliken	→	→	4					50	350	400
0	Mary J. Merrill	White	→	18					90	325	415
	Catharine Rusk	Whitton	→	18					40	260	300
0	A. P. Swindler	→	→	20					40	525	
0	→	→	→	10					10		570
0	H. B. Taylor	→	→	10							
	→	→	→	11					25	225	250
0	J. L. B. Stearns	→	→	17					40	300	340

TOWN OF

Newmarket

NAMES OF OWNERS	ADDITION OR SUBDIVISION	In-Lots	Out-Lots	Parts of In-Lots	Parts of Out-Lots	No. Square or Block	Value of Lots, with-out Improvements	Value of Improvements	Value of Lots and Improvements
Hermit Simpson	Whitton Street	5					07	370	
" "	" "	6					40		460
Mary P. Surfer	White "	22					40		
" "	" "	4					90	320	400
Eosamus W. Draman	Whitton "	13					40		
" "	" "	14					07	380	470
Sam. W. Karbitton	" "	10							
" "	" "	23							
" "	" "	24							
" "	" "	28							
" "	" "	29					125	140	265
Geo. W. Williams	White "	15					60		60
Eliz. P. Williams	" "	16					90	307	440
O. W. Karbitton	Whitton "	31					40	307	390

