

35
Assessor's Plat Book

Scott Township.

MONTGOMERY COUNTY

...1907...

Assessor's Plat Book
Scott Township
Montgomery County,
Indiana

1907

Last Name	First Name	Page	Notes
3rd Street		74	New Market
Abney	Eliza J	73	New Market
Adams	Arch	63	Parkersburg
Akers	James	63	Parkersburg
Alnutt	Georgeann	57	
Armstrong	Albert L	13	
Armstrong	Albert L "etal"	13	
Armstrong	Albert S	35	
Armstrong	David S	59, 62	
Armstrong	Elton	73	New Market
Armstrong	Mary A	61	
Arnold	David	3	
Ashby	R L	43, 45	
Baptist Church		73, 74, 75	New Market
Bardley	Bertha L "etal"	51	
Barnes	T B and S C	49	
Barnes	T B and Sallie	71	
Barnes	Thomas B	71	
Bell	Jane	25	
Bell	Jas H and A F	73	New Market
Bell	John B	73	New Market
Bell	Reuben S	73	New Market
Bell	Taylor	25	
Bonwell	Robert A and L J	9	
Bowers	Alex	74	New Market
Bowers	Ed. M	59	
Britton	Sam	75	New Market
Britts	D H	49, 51	
Britts	James H	49	
Britts	Wm H and T D	45	
Brookshire	James W	45, 47	
Brookshire	Rosella J	45	
Brookshire	Sarah M	45, 47	
Brookshire	Sarah R	45	
Brown	Earl H	1	
Brown	Frank P	11	
Brown	Mary J	73	New Market
Brown	Nancy A	73	New Market
Browning	Geo T	15	
Browning	R C	35	
Buck	Benson H	31	
Burgess	John M	13, 35	
Busenbark	Chas A	3, 5	
Buser	Sarah A	17, 31	
Buser	Sarah E	9	
Buser	Wm H	9	
Bymaster	D L	49	
Bymaster	J M	71	
Byrd	Cora L	51	
Byrd	Geo A	51, 69	
Byrd	Jas H and F	51	
Byrd	Thomas J	51	
Byrd	W W	51, 69	
Byrd School House		71	
Call	Chas	49	
Call	Samuel and M J	62	Parkersburg
Caplinger	Jas	11	
Carter	D T	59	
Carter	James M	39	
Central Indiana RR		26, 28 30, 38, 40, 42	
Christian Church		74	New Market
church		64	Parkersburg
church		75	New Market
City limits		75	New Market
Clark	Chas A	69, 71	
Clore	Clifford	67, 69	
Cornstalk Cemetery		67	
Cornstalk church and cemetery		68	
Cornstalk Creek		22, 28, 46, 66, 68	
Courtney	Thomas	74	New Market
Crabb Reynolds Taylor Co		37	Lapland
Cramer addition		64	Parkersburg
Crawfordsville and Greencastle Gravel Road		10, 12, 14, 16, 34, 36, 38, 40, 64	
Crawfordsville and Sugar Grove Gravel Road		4	
Crow	H H "etal"	55	
Crow	Harvey C "etal"	41	
D H Hostetter Gravel Road		28, 30	
Damewood	James	25	
Damewood	James I	29	
Damewood	Jas I	47	
Damewood	Mary M	47	

Dark	John H and S	63	Parkersburg
Daughtery	Alvie R	69	
Daughtery	Sophia M	69	
Daughtery	Thomas E	69	
Davis	Wm H	37, 39	Lapland
Davis	Wm M	37, 39	
Dickerson	Ben F	31	
Dickerson	Charles F	47	
dirt road		1, 3, 6, 8, 10, 14, 16, 18, 32, 34, 36, 38, 50, 52, 54, 58, 66, 68, 70	
dirt road		64	Parkersburg
Dixon	James	67	
Douglas	Ethel L	7	
Douglas	J S and S	15	
Doyle	M	75	New Market
Eaden School		21	
Everhart	John	21	
Everhart	John T	23	
Everson	John C	21	
Fairview School		15	
Fall	Lottie T	63	
Fendley	J W and M E	62	Parkersburg
Fendley	R A	62	
Fink	L A and A	62	
First Street		74	New Market
Flanigin	John I	37	Lapland
Flanigin	John I	62	Parkersburg
Fletcher	Julia F	74	New Market
Foster	Edmond B	17	
Foster	Eliza L	65	
Foster	J W	65	
Foster	J W and E S	65	
Foster	Jas W	65	
Foster	Jas W and E	63	
Foster	S W	47	
Foust	Jas T and Alvie	73	New Market
Frame	Chas W	73	New Market
Frame	Emma	1, 23	
Frame	Marcus	21	
Frame	Mary F	33	
Frame	Mary F	37	
Frantz	Emma	21, 27	
G A R Hall		62	Parkersburg
Gailey	Leonard F	35	
Gardner	Ettie and Elizabeth	63	Parkersburg
Gardner	Geo A	63	Parkersburg
Gentry	Tyler	35	
German Baptist Church		23, 24	
Gill	Salome B	53	
Gill	V V	69, 71	
Goodbar	A L and E S	53	
Goodbar	Chas L	63	
Goodbar	Jno H	55	
Goodbar	John H	41	
Goodbar	Wm N	57	
Goodbar	Wm N and Estella	55	
Gott	Martha C	15	
Graybill	Aam C	29	
Graybill	Josephus	19, 25	
Graybill	Manson	23	
Graybill	Sam C	19, 21, 27	
Greencastle and Crawfordsville State Road		58, 62	
Grider	Barton S	7	
Grider	Emily	7	
Grider	Jesse H	7	
Grider	Ollion B	74	New Market
Hammonds	Chas B	69	
Hampton	Edward W	35	
Hampton	Eliz J	35	
Hampton	Mary J	73	New Market
Hankins	Ida M	73	New Market
Harrell	Lizzie F	31	
Harrison	David B	45	
Harshbarger	D M	67, 69	
Harshbarger	David M	65	
Harshbarger	Geo W	1, 23	
Harshbarger	J A and L O	47	
Harshbarger	Jno and L	25	
Hawk Creek		70, 72	
Hendricks	Albert	62, 63	Parkersburg
Henry	John M	67	
Henry	Mary C	65	
Henry	Nancy C	27, 45	
Hester	Sam	37	
Hester	Thomas	37	
Hicks	Eliza	33	
Hicks	Mary F	37	
Hics	Mary T	35	
High Bluff School		53	
Himes	Catherine	5, 21	

Himes	Geo	7	
Himes	Jacob	5	
Himes	Perry	21	
Himes	Perry R	19	
Himes	W B	45	
Hinkle	Jas H and W A	73	New Market
Hinkle	Winnie	35	
Hinkle	Winnie A	13	
Hoover	P F	33	
Hoss	F M	15	
Hoss	Francis M	13	
Hostetter	Amanda J	53	
Hostetter	D H	53	
Hostetter	David	29	
Hostetter	L D	57	
Hostetter	Amanda J	27, 29	
Huffmire	Nancy E	73	New Market
Hyten	Bertha and Cora	63	Parkersburg
Hyten	Depew	27	
Hyten	Malinda	45	
Irvine	Mary A	45	
James	Jonathan W	63	Parkersburg
James	Laura A	63	Parkersburg
Jarvis	James M	31	
Jobe	John M	9	
Johnson	Amanda	73	New Market
Johnson	Bert C and D F	11	
Johnson	Josephine	41	
Johnson	Lorena J	63	
Johnson	Susanna M	19	
Kelsey	Susan	75	New Market
Kelsey	Susan M	74	New Market
Kessler	Cora E	67	
Kessler	John M	2	
Kessler	John M Jr	5 7	
Kessler	Louie L	7	
Kessler	Mary	23	
Kessler	Mary	23	
Kessler	N G	5	
Kessler	Nathan G	23	
Kessler	Samuel P	1, 23	
Kinthead	Fred M	31	
Klinger	Geo W	29	
Knox	James C	25	
Knox	Chas M	71	
Knox	E H and M E	62	Parkersburg
Ladoga and Parkersburg Gravel Road		44, 46, 54	
Lafollette	Catherine	63	
Lafollette	James U	62	
Landers	Mary F	35	
Lane	John	15, 17, 31, 33	
Lane	John P	31	
Lapland		40	
Lapland School		39	
Largent	J W and O R	43	
Largent	Mary E	43	
Lick Creek		72	
Lidikay	Lizzie	43, 57	
Locust Street		74	New Market
Long	Elizabeth	73	New Market
Long	M L D	67	
Lookabaugh	J T	63	Parkersburg
M E church		73	New Market
M M Henry Gravel Road		26, 28	
Mahorney	J C	1	
Main Street		74	New Market
Mangus	D H	19	
Mangus	David H	3	
Martin	F A	15, 35	
Martin	Kiziah	35	
Martin	Mary A	17	
Martin	Wm H	17	
Mauck	Rachel	41	
McCalip	Amanda E	11	
McClain	Geo W	17	
McLaughlin	Telitha M	63	Parkersburg
McMullen	Lucinda	74, 75	New Market
Menefee	Wm N and Estella	53, 55	
Mercer	Elizabeth	7	
Mercer	Eph	17	
Mill Street		64	Parkersburg
Miller	Robert	62	
Mills	Geo L	5	
Mills	L F	39	Lapland
Minnich	John L	21, 23	
Monon RR		24	
Mullen	Mary J	73	New Market
Mulliken	Sarah A	73	New Market
Myers	Frantz O	25, 47	
N G Kessler Gravel Road		6, 8, 18, 30	

Nay	Alice B	35	
Nelson	Granville H	29	
New Market		12	plat in back of book
Nicholas	Arthur C	59	
Nicholas	Jas M	62	
Niven	J S	59	
Noble	Thomas	37	
O'Connor	John	31	
O'Harron	Thomas	31	
Oliver	A B and J M	57	
Olliver	Verna	23	
Parkersburg		62, 64	town of
Parkersburg and Ladoga Gravel Road		56, 58	
Payne	John R	71	
Peffley	David F	53	
Peters	Wm H and S C	33	
Pine Street		74	New Market
Plye	Wm J	57	
Private Lane		26, 48, 52, 68	
Proctor	Louisa C	74, 75	New Market
Pursell	General J	39	Lapland
Pyle	Wm T	55	
Raccoon creek		46, 52, 68, 70	
Rains	Arthur	7	
Reeves	Sarah A	13	
Rettinger	Loma A	1	
Richardson	O and L	62	Parkersburg
Ross	Chas W	73	New Market
Rush	Catherine	73	New Market
Rush	Mollie E	73	New Market
Rush	Sarah M	73	New Market
Russellville and Parkersburg Gravel Road		62	
Sanders	Samantha E	47	
Sayler	H B	73	New Market
Sayler	Jake	35	
Sayler	W T	73	New Market
school		64	Parkersburg
school house		72	
Seaman	Albert D	15	
Seaman	Erastus D	73	New Market
Seaman	Maggie	15	
Second Street		74	New Market
Servies	Chas M	33	
Servies	James H	15	
Servies	John W	31, 33, 41	
Servies	Nancy C	33	
Shackelford	Andy J	47	
Shackelford	Annie E	49	
Shackelford	Eliz	69, 71	
Shackelford	T M	69	
Skelton	J	31	
Smalley	Elizabeth D	45	
Smalley	Thomas O	71	
Smith	Chas A	37	
Smith	Emily J	37, 39	
Smith	Emma	7	
Smith	J D	39	Lapland
Smith	John D	35, 37	
Smith	John W	17	
Smith	Wm H	33, 39	
Spencer	San	75	New Market
Spencer	Sanford	13	
Spencer	Sanford	73	New Market
Spencer	Thomas and M C	25	
Sperry	Harrison and Cressie	69, 71	
Srader	James H	41, 43	
Srader	Mary E	9	
Stover	G L	49, 71	
Sugar Grove and Crawfordsville Gravel Road		22, 28	
Sugar Grove School		45	
Surface	Lou A	33	
Surface	Mary A	73	New Market
Surface	Mary L	15	
Swearingen	J J and B E	73	New Market
Sympson	Harriet	73	New Market
Tennant	Henry E	59	
Terry	Leonard	3, 21	
Thompson	James A	25	
Thompson & Ashby		41, 43	
Tp gravel road		8, 10, 12, 14, 16, 18, 22, 24, 30, 34, 40, 42, 44, 46, 70	
Vail	H S and F	39	
Vancleave	A W	37	
Vancleave	Isah	74	New Market
Vancleave	Manning S	31	
Vancleave	Sarah J	37	
Vancleave	Simeon	13	
Vincent	Thomas H	63	
Voris	Ezra	65	
Walker	Julia	75	New Market

Walkup	R C	21	
Warbritton	A J and G W	29	
Warbritton	A W	73	New Market
Warbritton	Sam M	11	
Warbritton	Samuel	73	New Market
Warbritton	Viola	29	
Warbritton addition		74	New Market
Warner	Emanuel	63	Parkersburg
Wasson	Jno C	57	
Watkins	Clay	7	
Watkins	Joe M	5	
Watkins	Joseph M	7	
Watkins	Roscoe B	7	
Welch	Hester A	37	Lapland
Welch	Jas R	62	
Welch	Wm N and S B	57	
Welch		64	
White	America E	15	
White	Israel H	7	
White	Mattie E	37	Lapland
White	Nannie A	7	
Whites Addition		74	New Market
Wilhite	Ora	23	
Williams	Wm W	74	New Market
Wilson	H B and W B	25	
Wray	David P	11	
Wray	Susan A	11	
Young	D W	49, 71	
Young	J F	71	
Young	Madison	67, 69	

MONTGOMERY COUNTY, INDIANA, 190

Assessor's Plat-Book for

Scott

Township, No.

VICKESNEY PRINTING CO., TERRE HAUTE, IND.

NAMES OF OWNERS	Number on Plat.	DESCRIPTION	Section	Township	Range	Acres	Hundredths	Value of Land	Value of Improvements	Value of Lands and Improvements
Geo W. Harshbarger	1	PT E ²	1	17	4	202	40	7015		7015
Loma A Rettinger	2	" W ² N ² E ⁴	"	"	"	63		1715	100	1
"	"	" SW ⁴ " N ² E ⁴	"	"	"	84		1905	100	
"	"	E ² SW ⁴	"	"	"	76		1890	75	4785
Earl H Brown	3	W ² " SW ⁴	"	"	"	76	95	2495	475	2970
J. C. Mahorney	4	PT W ² " SW ⁴	"	"	"	40		1380		1380
Emma Frame	5	PT W ² SW ⁴	"	"	"	40		1380		1380
Samuel P Kessler	6	PT S ²	"	"	"	95	52	2710	650	3360

3670
1

617 87

SECTION No. 1

Congressional Township No. 17, R. 4

SCALE---Forty rods to an inch, or ten rods to a space, Congress Land, which is one mile square for a section.
Number of acres in this Section, according to the United States Survey 612 57

of
and
ve-
ts

18

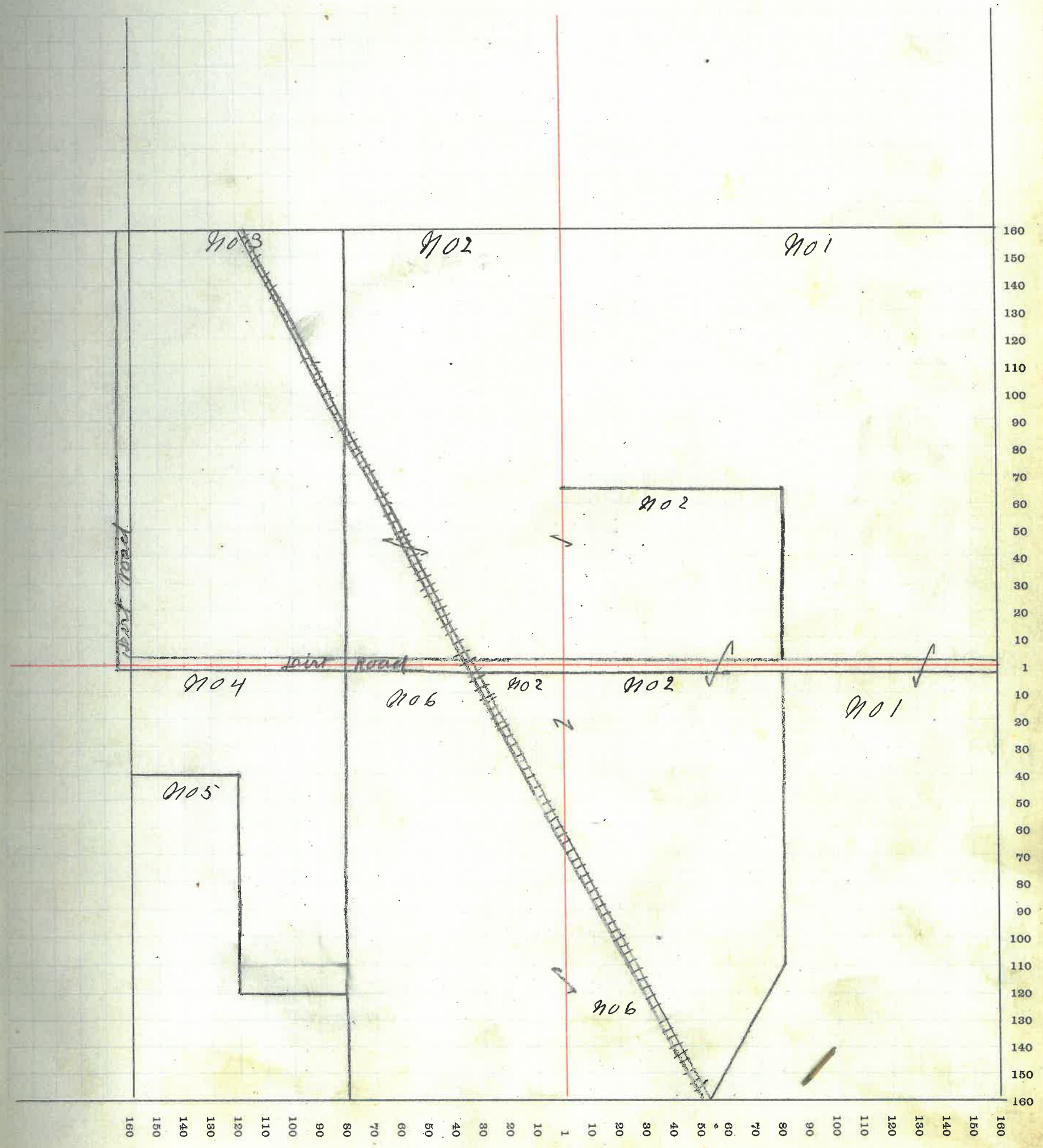
5

0

50

0

0




SECTION No. 2

Congressional Township No. 17, R. 4

SCALE---Forty rods to an inch, or ten rods to a space, Congress Land, which is one mile square for a section.
Number of acres in this Section, according to the United States Survey 628.98

of
and
ve-
ts

0
0
15
0
0



4

MONTGOMERY COUNTY, INDIANA, 190

Assessor's Plat-Book for

Scott

Township, No.

VIQUESNEY PRINTING CO., TERRE HAUTE, IND.

NAMES OF OWNERS	Number on Plat.	DESCRIPTION	Section	Township	Range	Acres	Hundredths	Value of Land	Value of Improvements	Value of Lands and Improvements
Chas. G. Busenburk	1	PT E2 N24	3	17	4	48	37	1645		1645
Geo L Mills	2	PT N24	"	"	"	75		3075	425	3500
John M Kessler Jr	3	PT N2	"	"	"	42	87	1600	550	2150
Joe M Watkins	4	PT W2 " N2 " N24	"	"	"	16	50	700		700
M. M. Kessler	5	PT W2	"	"	"	275	65	12050	1400	13450
Jacob Himes	6	PT S E4	"	"	"	120		5040	1050	6090
Catherine Himes	7	N24 S E4	"	"	"	40		1400		1400

4650

618 29

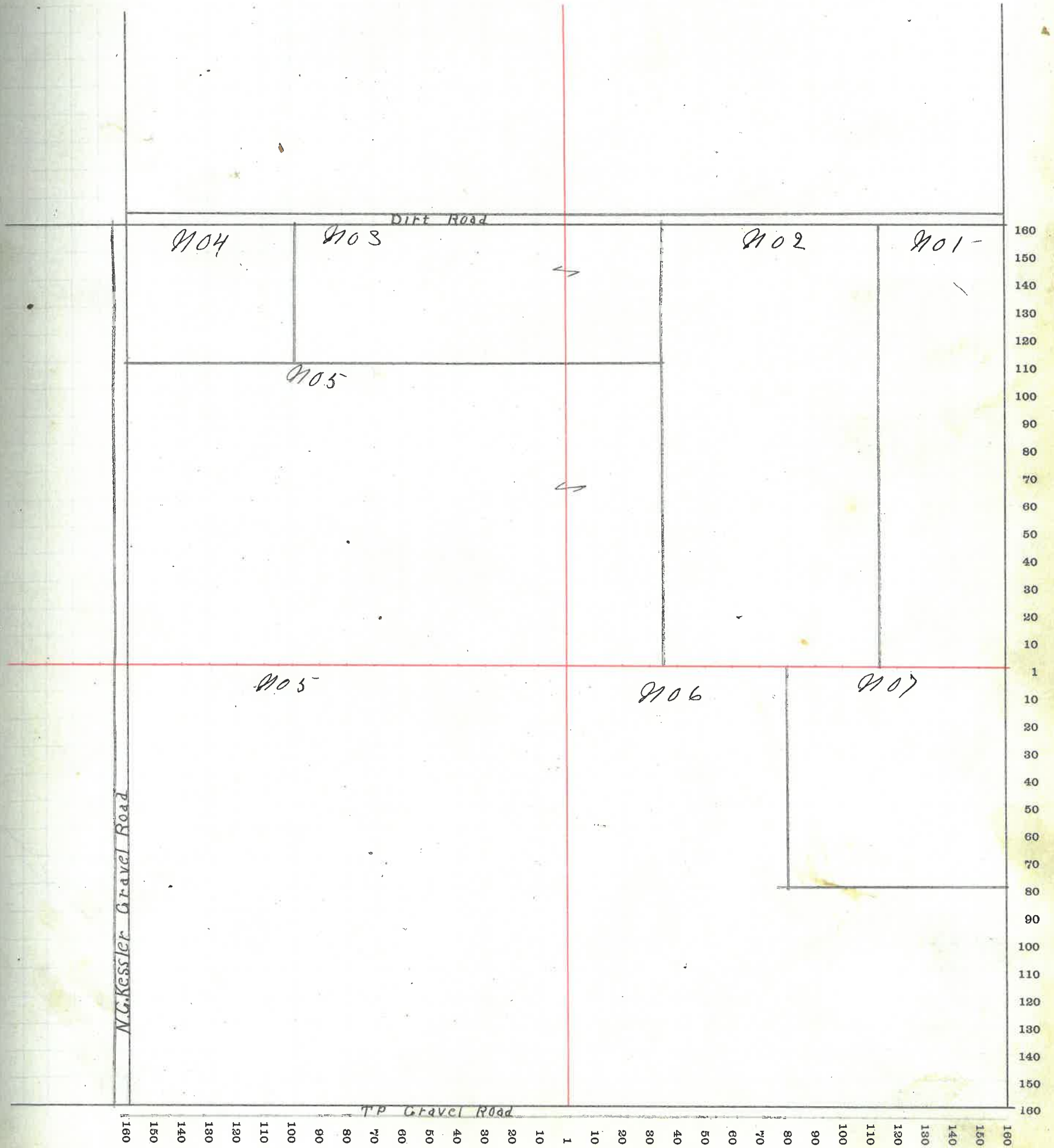
SECTION No. 3

Congressional Township No. 17, R. 4

SCALE---Forty rods to an inch, or ten rods to a space, Congress Land, which is one mile square for a section.
Number of acres in this Section, according to the United States Survey 617.25

of
and
re-
s

5
10
15
20
25
30
35
40
45
50
55
60
65
70
75
80
85
90
95
100
105
110
115
120
125
130
135
140
145
150
155
160



MONTGOMERY COUNTY, INDIANA, 190

Assessor's Plat-Book for

Scott

Township, No.

VIQUESNEY PRINTING CO., TERRE HAUTE, IND.

NAMES OF OWNERS	Number on Plat.	DESCRIPTION	Section	Township	Range	Acres	Hundredths	Value of Land	Value of Improvements	Value of Lands and Improvements
Emma Smith	1	PT E ² N ² E ⁴	4	17	4	37		1570	120	1690
Israel H. White	2	N ² N ² E ⁴ PT S ²	"	"	"	163	22	6710	1000	7710
Louie L. Kessler	3	PT E ² NW ⁴	"	"	"	61	44	2135		2135
Jesse H. Grider	4	PT NW ⁴	"	"	"	16	12	530		530
Barton S Grider	5	PT NW ⁴	"	"	"	28	67	890		890
Emily Grider	6	PT NW ⁴	"	"	"	39	50	1200	600	1800
Arthur Rains	7	PT N ² SW ⁴	"	"	"	15		660		660
Geo Himes	8	PT N ² SW ⁴	"	"	"	15		660		660
Mamie A White	9	PT N ² SW ⁴	"	"	"	14	50	660		660
Ethel L Douglas	10	PT N ² SW ⁴	"	"	"	14	50	660	400	1060
Elizabeth Mercer	11	PT SW ⁴	"	"	"	90		4050	200	4250
Joseph M Watkins	12	PT E ² S ² E ⁴	"	"	"	60		2580	900	3480
Rosee B Watkins	13	PT E ² S ² E ⁴	"	"	"	10		480		480
Clay Watkins	14	PT E ² SW ⁴	"	"	"	10		480		480
John M Kessler Jr	15	PT E ² N ² E ⁴	"	"	"	35	22	1400	500	1900
						4525		610	17	
						7				

MONTGOMERY COUNTY, INDIANA, 190

Assessor's Plat-Book for

Scott

Township, No.

VIQUESNEY PRINTING CO., TERRE HAUTE, IND.

NAMES OF OWNERS	Number on Plat.	DESCRIPTION	Section	Township	Range	Acres	Hundredths	Value of Land	Value of Improvements	Value of Lands and Improvements	
John M Jobe	1	N24	5	17	4	144		5700	526	6225	
Wm. H. Buser	2	pt NW4	"	"	"	114	77	5760	950	6710	
" " "	"	W2 S24	"	"	"	80		3400	200	3600	
Sarah E Buser	3	pt W2 NW4	"	"	"	30		1200		1200	
Robert A. & L. J. Bonwell	4	Spt. 4	"	"	"	160		7200	1000	7300	
Mary E. Srader	5	E2 S24	"	"	"	80		3360		3360	
						608	77				

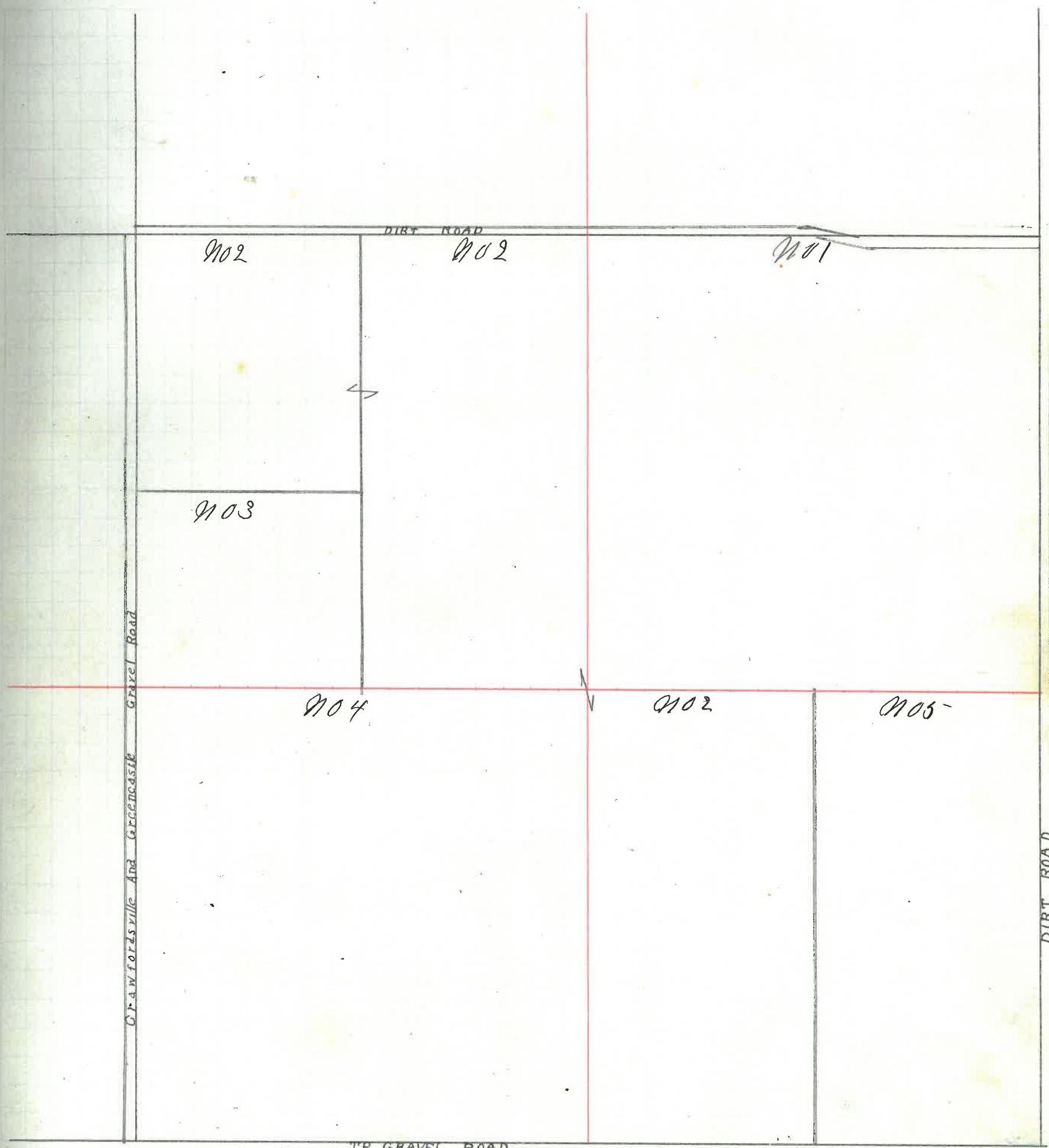
4635
9

SECTION No. 5

Congressional Township No. 17, R. 4

SCALE---Forty rods to an inch, or ten rods to a space, Congress Land, which is one mile square for a section.
Number of acres in this Section, according to the United States Survey. 608.33

5
0
0
0
0
0



160 150 140 130 120 110 100 90 80 70 60 50 40 30 20 10 1 10 20 30 40 50 60 70 80 90 100 110 120 130 140 150 160

MONTGOMERY COUNTY, INDIANA, 190

Assessor's Plat-Book for

Scott

Township, No.

VIGESNEY PRINTING CO., TERRE HAUTE, IND.

NAMES OF OWNERS	Number on Plat.	DESCRIPTION	Section	Township	Range	Acres	Hundredths	Value of Land	Value of Improvements	Value of Lands and Improvements
<i>Cimanda E. Walip</i>	1	<i>NE 4</i>	6	174	144	12		5760	1450	7210
<i>Jas Caplinger</i>	2	<i>PT E 2 of W 2</i>	"	"	"	113	53	4240	700	4940
<i>Sam M Warbritton</i>	3	<i>PT W 2</i>	"	"	"	77	67	3390	750	4140
<i>Frank P. Brown</i>	4	<i>PT W 2 SW 4</i>	"	"	"	60		2700	200	2900
<i>Bert & D. F. Johnson</i>	5	<i>W 2 S 2 4</i>	"	"	"	80		3480	600	4080
<i>David P. Wray</i>	6	<i>PT E 2 S 2 4</i>	"	"	"	33		1420		1420
<i>Susan A Wray</i>	7	<i>PT E 2 S 2 4</i>	"	"	"	47		1970	500	2470
								555	32	

5580
11

SECTION No. 6

Congressional Township No. 17, R. 4

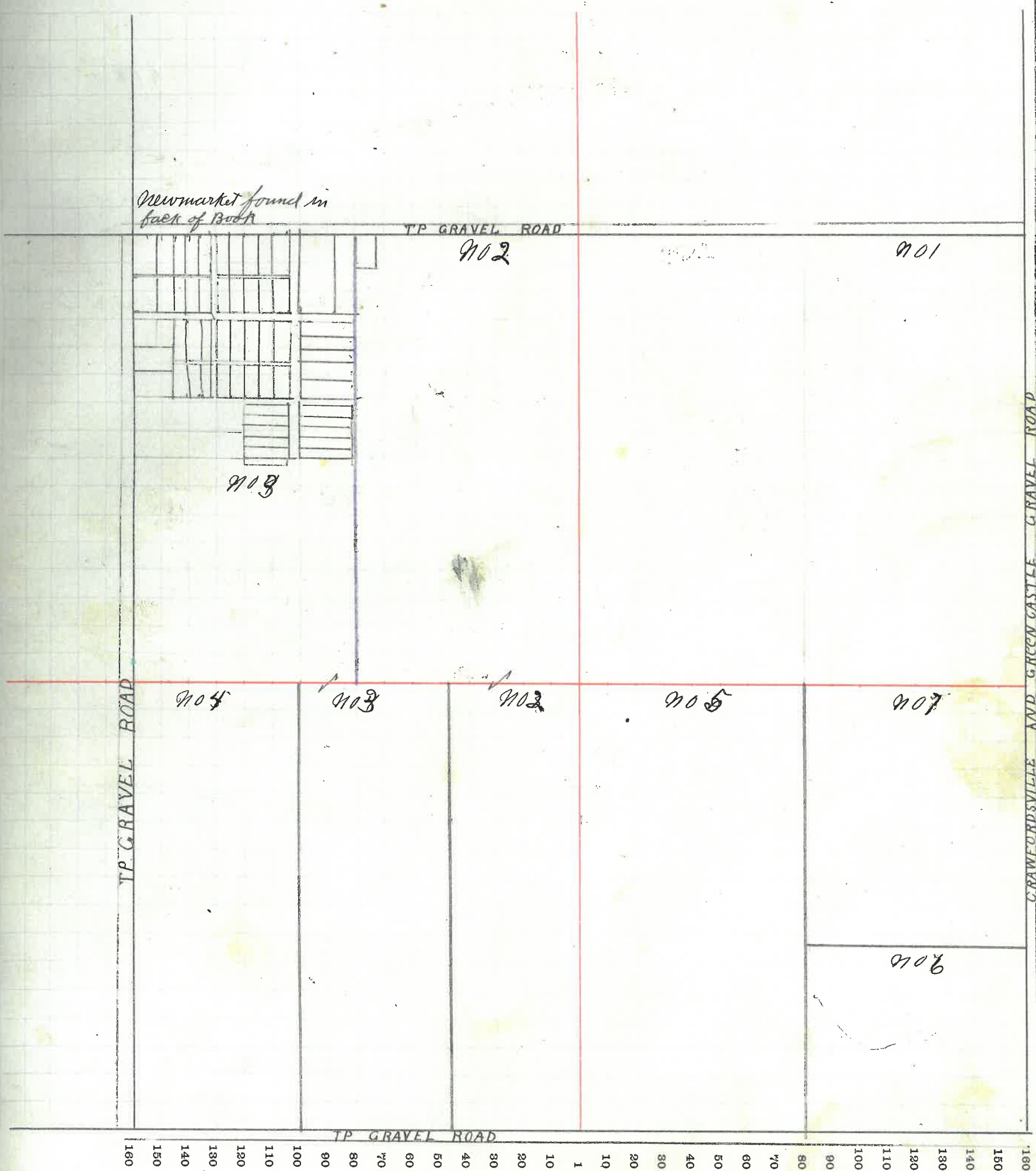
SCALE---Forty rods to an inch, or ten rods to a space, Congress Land, which is one mile square for a section.

Number of acres in this Section, according to the United States Survey 535.32 *Outside of newmarket*

ie of
s and
ove-
nts

10
20
30
40
50
60
70
80
90
100
110
120
130
140
150
160

160
150
140
130
120
110
100
90
80
70
60
50
40
30
20
10
1
10
20
30
40
50
60
70
80
90
100
110
120
130
140
150
160



MONTGOMERY COUNTY, INDIANA, 190

Assessor's Plat-Book for

Sec 11

Township, No.

VIOUESNEY PRINTING CO., TERRE HAUTE, IND.

NAMES OF OWNERS	Number on Plat.	DESCRIPTION	Section	Township	Range	Acres	Hundredths	Value of Land	Value of Improvements	Value of Lands and Improvements
Francis M Hoss	1	N 2 4	7	17	4	160		7680	1100	8780
Sarah G. Reeves	2	E 2 NW 4	"	"	"	78	7	3570	1100	4610
Simeon Vanleave	3	W 2 NW 4	"	"	"	78	6	3275	400	3715
Albert L. Armstrong	4	W 2 W 2 SW 4	"	"	"	32	83	1375	630	2005
Winnie G. Hinkle	5	PT W 2 SW 4	"	"	"	37	20	1490	50	1540
Albert L. Armstrong et al	6	PT SW 4	"	"	"	72	00	3090	900	3990
John M. Burgess	7	PT S 2	"	"	"	96		4200	1100	5300
Sanford Spencer	8	E 2 S 2 4	"	"	"	80		3440	500	3940
						634 16				

53⁰⁰
13


SECTION No. 7

Congressional Township No. 17, R. 4

SCALE---Forty rods to an inch, or ten rods to a space, Congress Land, which is one mile square for a section.
Number of acres in this Section, according to the United States Survey 634^{1/2}

le of
s and
ove-
nts

80
10
5
15
0
20
30
40



MONTGOMERY COUNTY, INDIANA, 190

Assessor's Plat-Book for

Scott

Township, No.

VIOUESNEY PRINTING CO., TERRE HAUTE, IND.

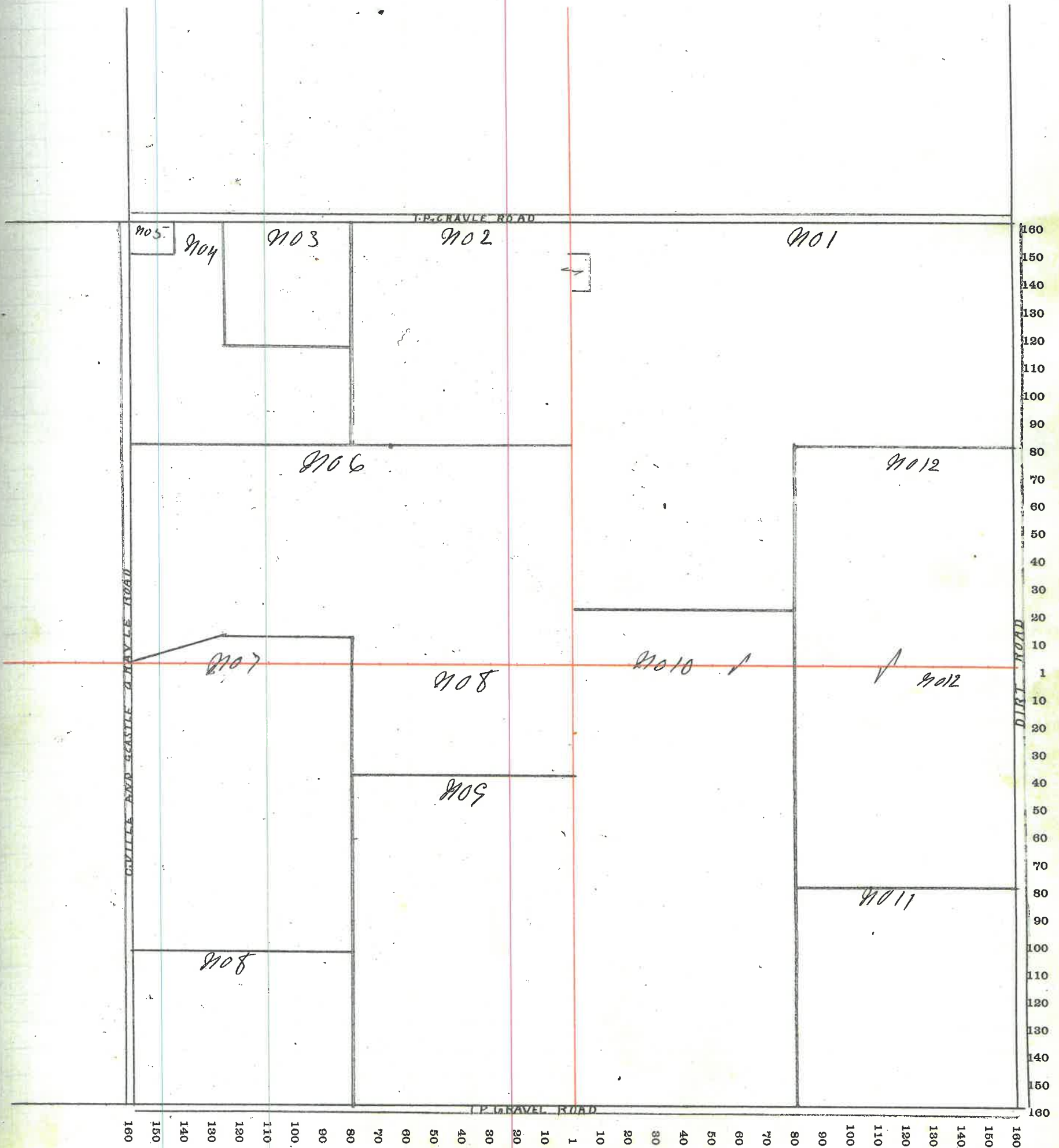
NAMES OF OWNERS	Number on Plat.	DESCRIPTION	Section	Township	Range	Acres	Hundredths	Value of Land	Value of Improvements	Value of Lands and Improvements
James H. Servis	1	Pt NE 4	8	17	4	109 ²	50	4900	675	5575
Martha A. Gott	2	NE 4 " NW 4	"	"	"	40	50	1820	600	2420
Mary L. Surfaes	3	Pt N 2 " NW 4	"	"	"	12		515	125	640
F. M. Hoss	4	Pt N 2 NW 4	"	"	"	27		1345	775	2120
Fairview School	5									
J. S. & S. Douglas	6	Pt S 2 " NW 4	"	"	"	77		3440	600	4040
Maggie Seaman	7	Pt N 2 " SW 4	"	"	"	55	63	2475	620	3095
Albert D. Seaman	8	Pt S NW 4	"	"	"	47	37	2090		2090
Geo. J. Browning	9	" E 2 " SW 4	"	"	"	60		2700	450	3150
F. A. Martin	10	Pt N 2 " E 2	"	"	"	90		4005	200	4205
John Lane	11	S 2 4 " S E 4	"	"	"	40		1800	200	2000
America E. White	12	Pt E 2, E 2	"	"	"	80		3600	400	4080
						52 ¹⁵				
						15				
								639		

SECTION No. 8

Congressional Township No. 17, R. 4

SCALE---Forty rods to an inch, or ten rods to a space, Congress Land, which is one mile square for a section.

Number of acres in this Section, according to the United States Survey 638.50



MONTGOMERY COUNTY, INDIANA, 190

Assessor's Plat-Book for

Sect

Township, No.

VIQUESNEY PRINTING CO., TERRE HAUTE, IND.

NAMES OF OWNERS	Number on Plat.	DESCRIPTION	Section	Township	Range	Acres	Hundredths	Value of Land	Value of Improvements	Value of Lands and Improvements	
Edmond B. Foster	1	pt W24	9	17	4	120	50	5100	900	6000	
Eph Mereer	2	pt W2	"	"	"	119		5355	650	5985	
Wm. H. Martin	3	pt W2	"	"	"	120		5380	1000	6380	
Mary, G. Martin	4	SW4 " SW4	"	"	"	40		1780		1780	
John W. Smith	5	S2 " SW4	"	"	"	80		3580	500	4080	
John Lane	6	SW4 " S24	"	"	"	40		1720	920	2640	
Sarah a Buser	7	S24 " S24	"	"	"	40		1800	450	2250	
Geo W. McClain	8	W2 " S24	"	"	"	80		3600	750	4350	
						17		639 50			

SECTION No. 9


Congressional Township No. 17, R. 4

SCALE---Forty rods to an inch, or ten rods to a space, Congress Land, which is one mile square for a section.

Number of acres in this Section, according to the United States Survey. 639⁵⁰

of
nd
3-

0
5
0
0
0
0



160
150
140
130
120
110
100
90
80
70
60
50
40
30
20
10
1
10
20
30
40
50
60
70
80
90
100
110
120
130
140
150
160

160 150 140 130 120 110 100 90 80 70 60 50 40 30 20 10 1 10 20 30 40 50 60 70 80 90 100 110 120 130 140 150 160

MONTGOMERY COUNTY, INDIANA, 190

Assessor's Plat-Book for

Township, No. _____

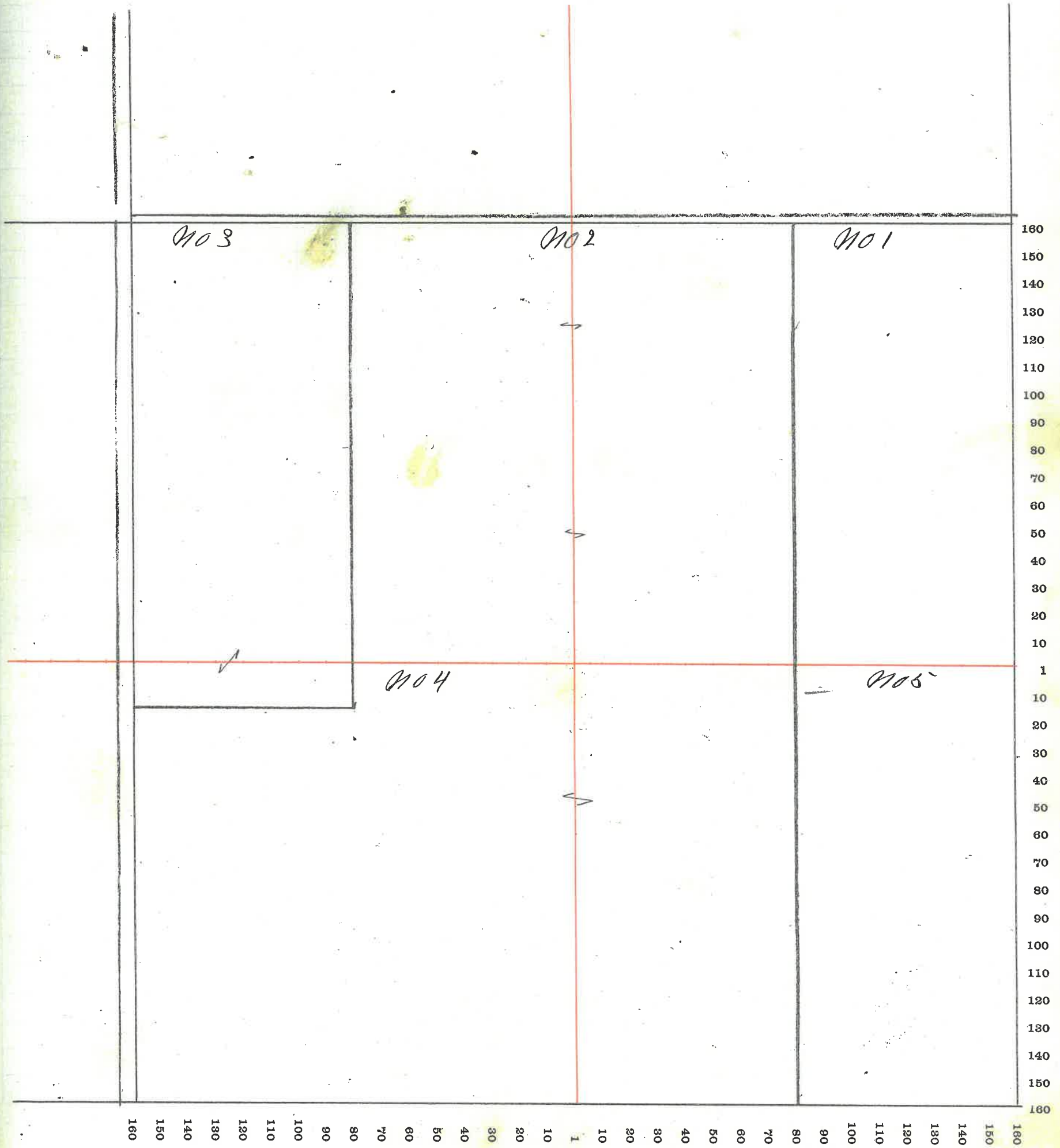
VIQUESNEY PRINTING CO., TERRE HAUTE, IND.

NAMES OF OWNERS	Number on Plat.	DESCRIPTION	Section	Township	Range	Acres	Hundredths	Value of Land	Value of Improvements	Value of Lands and Improvements
Perry R Himes	1	E ² Q ² 4	10	17	4	80		2830	650	3480
D. H. Mangus	2	PT Q ²	10	"	"	160		6955	150	7105
Susanna M. Johnson	3	PT W ² " W ²	"	"	"	88		3960	750	4710
Josephus Graybill	4	PT S ²	"	"	"	282		9860	450	10310
Saml Graybill	5	E ² " S ² 4	"	"	"	80		3200		3200
						4505				
						19				
								640		

SECTION No. 10

Congressional Township No. 17, R. 4

SCALE---Forty rods to an inch, or ten rods to a space, Congress Land, which is one mile square for a section.
Number of acres in this Section, according to the United States Survey 640



MONTGOMERY COUNTY, INDIANA, 190

Assessor's Plat-Book for

Township, No. _____

VIQUESNEY PRINTING CO., TERRE HAUTE, IND.

NAMES OF OWNERS	Number on Plat.	DESCRIPTION	Section	Township	Range	Acres	Hundredths	Value of Land	Value of Improvements	Value of Lands and Improvements
John Everhart	1	PT E2 " E2	11	17	4	100		4000	980	4980
Marcus Frame	2	PT W2	"	"	"	82		2910	780	3690
R. C. Walkup	3	PT E2 NW4	"	"	"	77		2606	570	3176
Eaden School	4		"	"	"	1				
Leonard Terry	5	PT NW4 " NW4	"	"	"	36		1240	100	1340
Perry Himes	6	" NW4 " NW4	"	"	"	5		175		175
Catherine Himes	7	SW4 NW4	"	"	"	40		1400		1400
Sam b. Graybill	8	SW4	"	"	"	160		5000	1000	6600
John b. Everson	9	PT W2 " S24	"	"	"	60		2160	240	2400
Emma Trantz	10	" W2 " S24	"	"	"	20		740	1400	2140
John L. Minnich	11	PT E2 " S24	"	"	"	60		2185	1080	3265

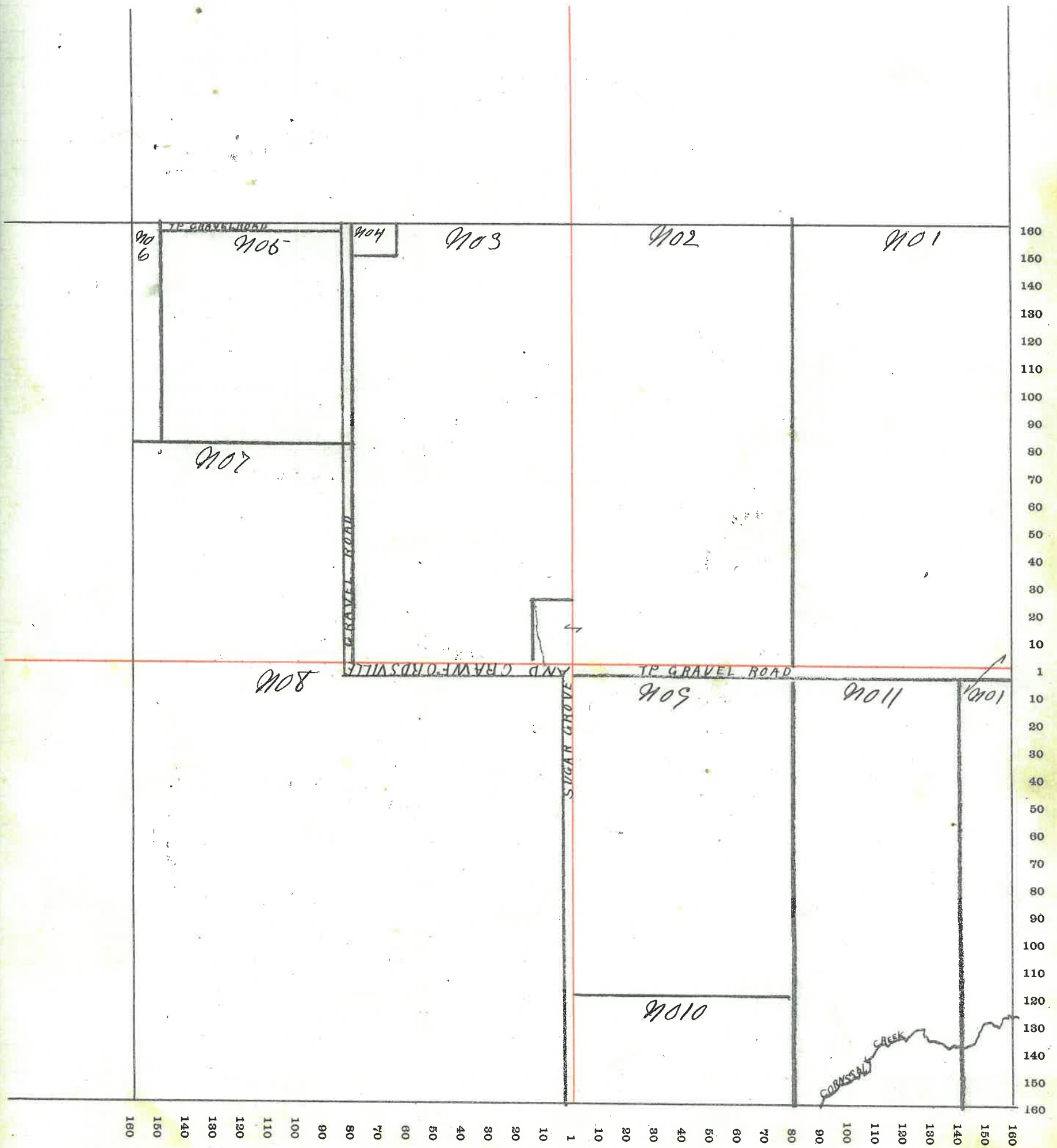
75-60

640

SECTION No. 11

Congressional Township No. 17, R. 4

SCALE---Forty rods to an inch, or ten rods to a space, Congress Land, which is one mile square for a section.
Number of acres in this Section, according to the United States Survey 640



MONTGOMERY COUNTY, INDIANA, 190

Assessor's Plat-Book for Scott Township, No. _____

VIQUESNEY PRINTING CO., TERRE HAUTE, IND.

NAMES OF OWNERS	Number on Plat.	DESCRIPTION	Section	Township	Range	Acres	Hundredths	Value of Land	Value of Improve-ments	Value of Lands and Improve-ments
Geo. W. Harshbarger	1	E ² " N ² 4	12	17	4	80		2570	100	2670
Mary Kessler	2	W ² "	"	"	"	78		2455	400	2855
Samuel P. Kessler	3	Pt E ² " NW ⁴	"	"	"	20		650		650
Nathan G. Kessler	4	Pt NW ⁴	"	"	"	100		3425		3425
Emma Frank	5	W ² " W ² NW ⁴	"	"	"	40		1385	40	1425
John J. Everhart	6	W ² " W ² SW ⁴	"	"	"	40		1390		1390
John L. Minnich	7	Pt SW ⁴	"	"	"	120		4030	450	4480
Manson Grabill	8	W ² " S ² 4	"	"	"	80		2820	400	3220
Ora Wilhite	9	Pt E ² S ² 4	"	"	"	49	23	1935		1935
Verna Ellivn	10	" " "	"	"	"	29		1150		1150
German Baptist Church	11	Pt W ² " N ² 4	"	"	"	2				

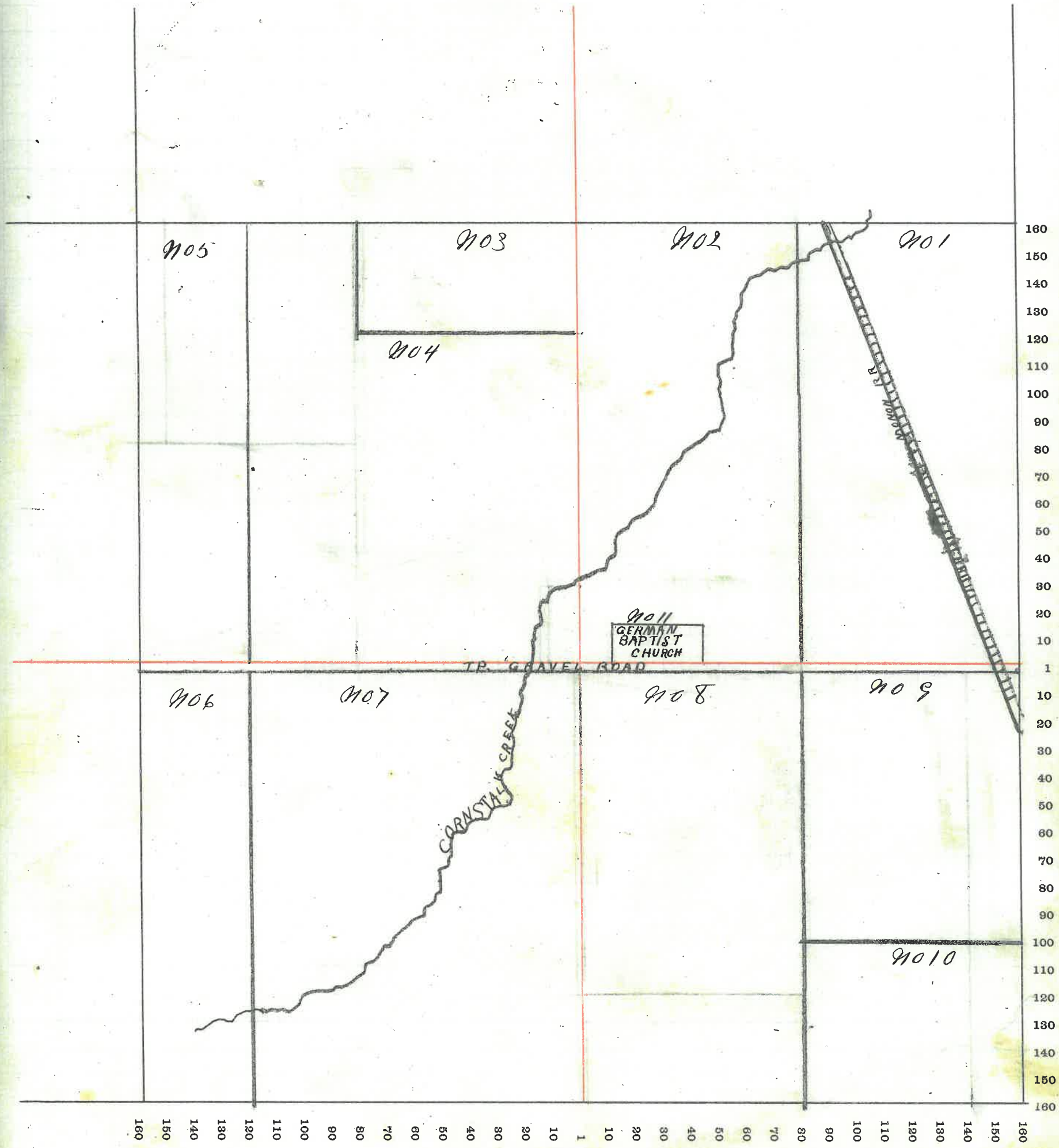
SECTION No. 12

Congressional Township No. 17, R. 4

SCALE---Forty rods to an inch, or ten rods to a space, Congress Land, which is one mile square for a section.
Number of acres in this Section, according to the United States Survey. 638 ²³/₁₀₀

of
nd
e-
s

10
5
0
5
0
5
0



MONTGOMERY COUNTY, INDIANA, 190

Assessor's Plat-Book for Scott Township, No. _____

VIOUESNEY PRINTING CO., TERRE HAUTE, IND.

NAMES OF OWNERS	Number on Plat.	DESCRIPTION	Section	Township	Range	Acres	Hundredths	Value of Land	Value of Improvements	Value of Lands and Improvements
Franz O Myers	1	E 2 N 24	18	17	4	79		3000		3000
" " "	"	W 2 S W 4	"	"	"	80		3300	1500	4800
James A Thompson	2	W 2 N 24	"	"	"	80		3075		3075
" " " "	"	PT W 2 S 24	"	"	"	40		1640	550	2190
Josephus Graybill	3	N. W 4	"	"	"	160		5520	950	6470
James C Knox	4	PT S 2	"	"	"	129	70	4920	1100	6020
Jane Bell	5	PT E 2 S 24	"	"	"	34	86	1425	300	1725
Jno ^{es} L. Harshbarger	6	" E 2 " S 24	"	"	"	11	12	265		265
Thomas ^{es} M. C. Spencer	7	" E 2 " S 24	"	"	"	2	25	110	230	340
Taylor Bell H. B	8	" E 2 " S 24	"	"	"	31	66	1380		1380
H. B ^{es} W. B. Wilson	9	" W 2 " S 24	"	"	"	1	"	50	450	500
James & Lameswood	10	Private Lane				1	44	30		30

SECTION No. 13

Congressional Township No. 17, R. 4

SCALE---Forty rods to an inch, or ten rods to a space, Congress Land, which is one mile square for a section.
Number of acres in this Section, according to the United States Survey. 639.25

f
id

1
1

0

0

5

0

20

5

160

150

140

130

120

110

100

90

80

70

60

50

40

30

20

10

1

10

20

30

40

50

60

70

80

90

100

110

120

130

140

150

160

160

150

140

130

120

110

100

90

80

70

60

50

40

30

20

10

1

10

20

30

40

50

60

70

80

90

100

110

120

130

140

150

160

160

150

140

130

120

110

100

90

80

70

60

50

40

30

20

10

1

10

20

30

40

50

60

70

80

90

100

110

120

130

140

150

160

160

150

140

130

120

110

100

90

80

70

60

50

40

30

20

10

1

10

20

30

40

50

60

70

80

90

100

110

120

130

140

150

160

160

150

140

130

120

110

100

90

80

70

60

50

40

30

20

10

1

10

20

30

40

50

60

70

80

90

100

110

120

130

140

150

160

160

150

140

130

120

110

100

90

80

70

60

50

40

30

20

10

1

10

20

30

40

50

60

70

80

90

100

110

120

130

140

150

160

160

150

140

130

120

110

100

90

80

70

60

50

40

30

20

10

1

10

20

30

40

50

60

70

80

90

100

110

120

130

140

150

160

160

150

140

130

120

110

100

90

80

70

60

50

40

30

20

10

1

10

20

30

40

50

60

70

80

90

100

110

120

130

140

150

160

160

150

140

130

120

110

100

90

80

70

60

50

40

30

20

10

1

10

20

30

40

50

60

70

80

90

100

110

120

130

140

150

160

160

150

140

130

120

110

100

90

80

70

60

50

40

30

20

10

1

10

20

30

40

50

60

70

80

90

100

110

120

130

140

150

160

160

150

140

130

120

110

MONTGOMERY COUNTY, INDIANA, 190

Assessor's Plat-Book for Scott Township, No. _____

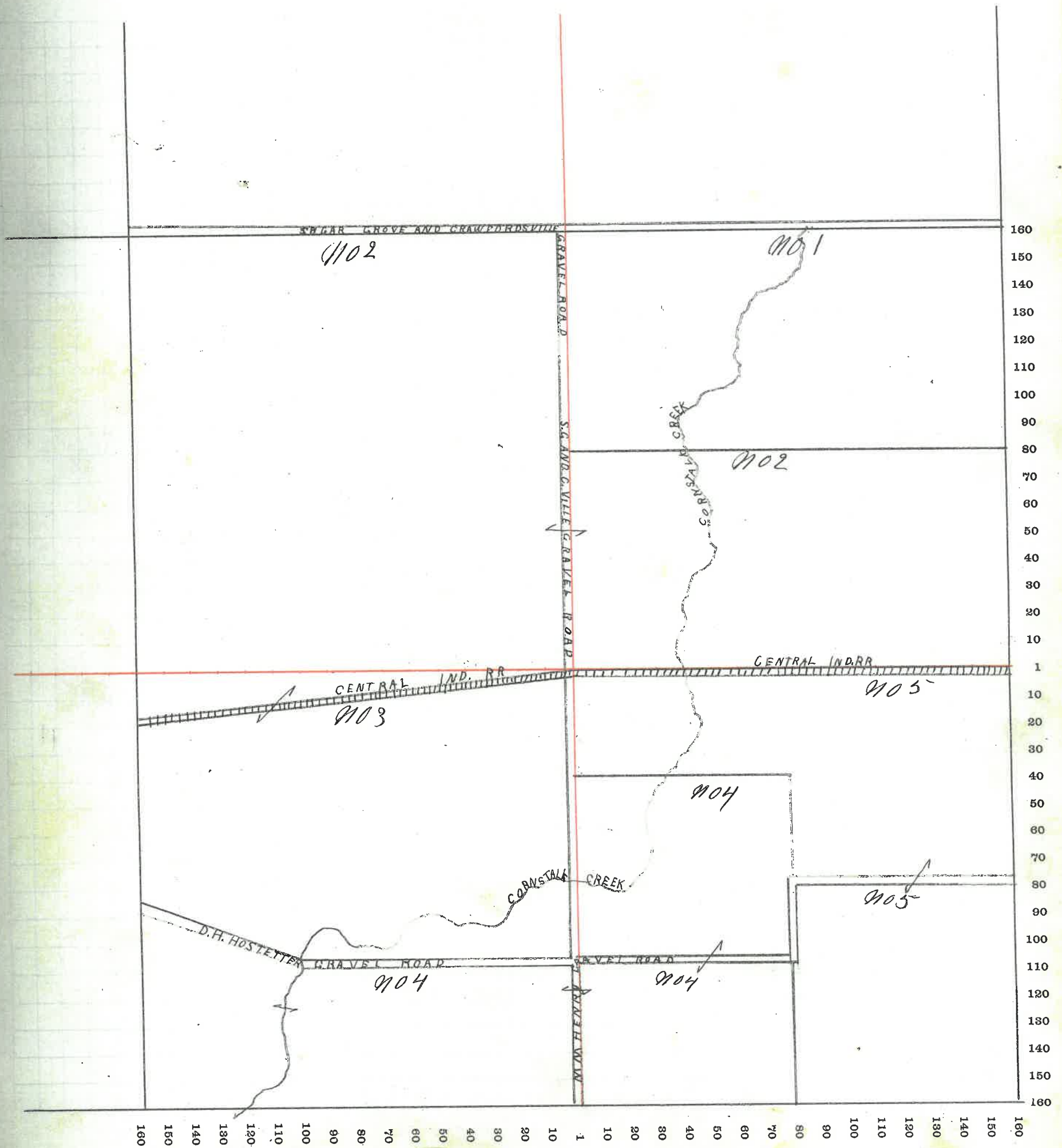
VIQUESNEY PRINTING CO., TERRE HAUTE, IND.

NAMES OF OWNERS	Number on Plat.	DESCRIPTION	Section	Township	Range	Acres	Hundredths	Value of Land	Value of Improvements	Value of Lands and Improvements
Emma Frantz	1	Q12 .. Q24	14	17	4	80		2880		2880
Sam. C. Graybill	2	N 1/4	"	"	"	160		6400	1400	7800
" " "	"	S 2" N 24	"	"	"	80		2800	200	3000
Amanda J. Horstetter	3	PT S W 4	"	"	"	108	50	4015		4015
Depeu Hyten	4	PT S W 4	"	"	"	57	50	2040		2040
" " "	"	" N 2 S 24	"	"	"	60		2520	1360	3880
Nancy & Henry	5	PT S 24	"	"	"	100		4175	750	4925

SECTION No. 14

Congressional Township No. 17, R. 4

SCALE---Forty rods to an inch, or ten rods to a space, Congress Land, which is one mile square for a section.
Number of acres in this Section, according to the United States Survey 640



MONTGOMERY COUNTY, INDIANA, 190

Assessor's Plat-Book for Scott Township, No. _____

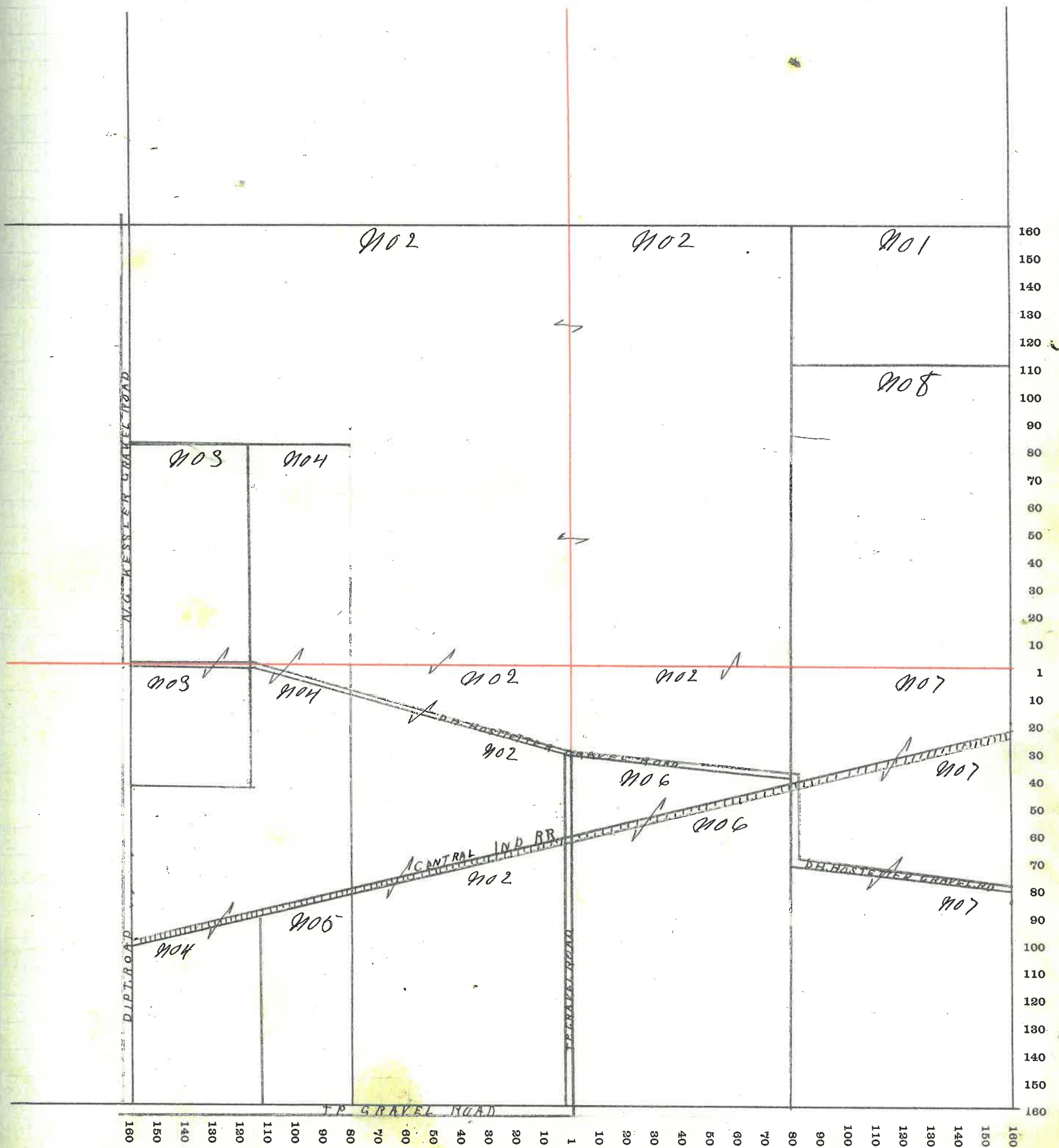
VIQUESNEY PRINTING CO., TERRE HAUTE, IND.

NAMES OF OWNERS	Number on Plat.	DESCRIPTION	Section	Township	Range	Acres	Hundredths	Value of Land	Value of Improvements	Value of Lands and Improvements
Sam & Graybill	1	PT E ² N ² E ⁴	15	17	4	25		925		925
David Hostetter	2	" NW ⁴	"	"	"	120		4320	200	4520
" " "	"	E ² " S ² W ⁴	"	"	"	80		2800		2800
" " "	"	PT W ² " E ²	"	"	"	110		4180	1600	5780
Viola Warbritton	3	PT W ²	"	"	"	30		750	50	800
A. J. and G. W. Warbritton	4	" W ²	"	"	"	75		1950	200	2150
Geo W. Klinger	5	PT W ² S ² W ⁴	"	"	"	15		400	80	480
James S. Damewood	6	" W ² " S ² E ⁴	"	"	"	50		1600	50	1550
Granville H. Nelson	7	E ² S ² E ⁴	"	"	"	80		3000	850	3850
Amanda J. Hostetter	8	PT E ² N ² E ⁴	"	"	"	55		2035		2035

SECTION No. 15

Congressional Township No. 17, R. 4

SCALE---Forty rods to an inch, or ten rods to a space, Congress Land, which is one mile square for a section.
Number of acres in this Section, according to the United States Survey 640



MONTGOMERY COUNTY, INDIANA, 190

Assessor's Plat-Book for

Scott

Township, No.

VIQUESNEY PRINTING CO., TERRE HAUTE, IND.

NAMES OF OWNERS	Number on Plat.	DESCRIPTION	Section	Township	Range	Acres	Hundredths	Value of Land	Value of Improvements	Value of Lands and Improvements
Sarah A Busler	1	PT E ² N ²⁴	16	17	4	36	15	1620		1620
John Lane	2	NW ⁴ " N ²⁴	"	"	"	40		1800		1800
John O'Connor	3	E ² " NW ⁴	"	"	"	80		3600	400	4000
John P. Lane	4	NW ⁴ " NW ⁴	"	"	"	40		1800	250	2050
Manning S Canebar	5	PT W ² " W ²	"	"	"	80		3600	400	4000
John W Servies	6	PT SW ⁴	"	"	"	59	25	2665	500	3165
Fred M Kinhead	7	S ² SW ⁴	"	"	"	1	17	50	350	400
Ben F Dickerson	8	PT. E ² S.W ⁴	"	"	"	38	58	1735	375	2110
Lizzie F Harrell	9	" S ²⁴ " SW ⁴	"	"	"	1		40	50	90
Benson H. Buck	10	S E 4	"	"	"	160		6630	700	
" " "	"	S ² " SW ⁴ " N ²⁴	"	"	"	20		900		
" " "	"	E ² " N ²⁴ " SW ⁴	"	"	"	20		900		9130
James M Farvis & J. Helton	11	PT E ² " N ²⁴	"	"	"	10		350	130	480
Thomas O'Harron	12	PT N ²⁴	"	"	"	54		2350	350	2700

MONTGOMERY COUNTY, INDIANA, 190

Assessor's Plat-Book for

5000

Township, No.

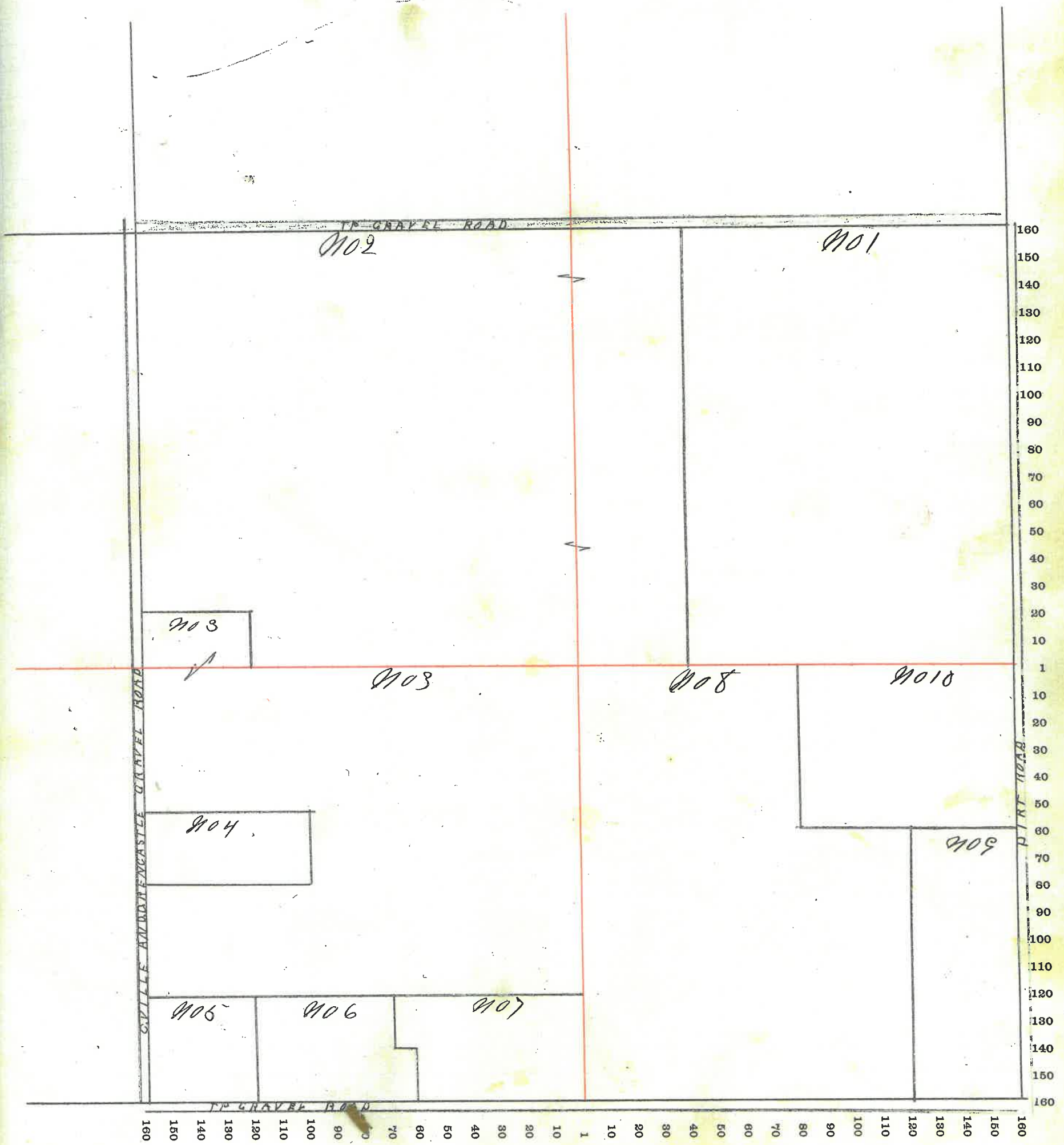
VIQUESNEY PRINTING CO., TERRE HAUTE, IND.

NAMES OF OWNERS	Number on Plat.	DESCRIPTION	Section	Township	Range	Acres	Hundredths	Value of Land	Value of Improvements	Value of Lands and Improvements
P. F. Hoover	1	PT NE 4	17	17	4	120		5400	530	5930
Nancy C. Servies	2	" N 2	"	"	"	195		8580	780	9360
Chas M Servies	3	PT SW 4	"	"	"	111	25	4983	425	
" " "	"	" NW 4	"	"	"	5		225	400	6035
Mary F Frame	4	PT N 2 SW 4	"	"	"	8	75	375	375	750
Elijah Hicks	5	PT SW 4 " SW 4	"	"	"	10		400	50	450
Lou A. Surface	6	PT S 2 SW 4	"	"	"	13	42	540	145	685
Wm H & S. C. Peters	7	PT E 2 SW 4	"	"	"	16	58	715	300	1015
Wm H Smith	8	" S 2 E 4	"	"	"	105		4540	675	5615
John W Servies	9	PT E 2 S 2 E 4	"	"	"	25		1110		1110
John Lane	10	" E 2 S 2 E 4	"	"	"	30		1350		1350

SECTION No. 17

Congressional Township No. 17, R. 4

SCALE---Forty rods to an inch, or ten rods to a space, Congress Land, which is one mile square for a section.
Number of acres in this Section, according to the United States Survey 640⁰⁰



MONTGOMERY COUNTY, INDIANA, 190

Assessor's Plat-Book for

Township, No. _____

VIQUESNEY PRINTING CO., TERRE HAUTE, IND.

69-75
105

NAMES OF OWNERS	Number on Plat.	DESCRIPTION	Section	Township	Range	Acres	Hundredths	Value of Land	Value of Improvements	Value of Lands and Improvements
F. A. Martin	1	E ² NE ⁴	18	17	4	80		3560	380	4940
" " "	"	PT E ² SE ⁴	"	"	"	60		2700		2700
" " "	"	" W ² SE ⁴	"	"	"	$\frac{12}{6}$		480		480
John D. Smith	2	W ² SE ⁴	"	"	"	80		3360	600	3960
Elij ^s J. Hampton	3	E ² " E ² " NW ⁴	"	"	"	40		1720	525	2245
Edw ^d W Hampton	4	W ² " E ² " NW ⁴	"	"	"	40		1720	75	1795
Leonard W Gailey	5	PT W ² " W ²	"	"	"	78	78	3150	600	3750
Winnie Hinkle	6	" W ² NW ⁴	"	"	"	5	37	215		215
Albert L Armstrong	7	" W ² NW ⁴	"	"	"	9		360	150	510
Mary F Landers	8	PT W ² SW ⁴	"	"	"	53		2020	120	2140
R. L. Browning ² & Saylor & Senter	9	PT SW ⁴	"	"	"	44	61	1845	355	2200
Jake Saylor	10	PT E ² SW ⁴	"	"	"	46		1970	400	2370
John M. Burgess	11	W ² W ² SE ⁴	"	"	"	40		1800	450	2250
Mary J. Hicks	12	PT E ² W ² SE ⁴	"	"	"	28		1350 ⁸⁵⁰	450 ⁴⁵⁰	8300
Riziah Martin	13	PT E ² SE ⁴	"	"	"	20		900	1180	2080
Alice B. Gray	14	PT E ² W ² SE ⁴	"	"	"	20		850	550	850

MONTGOMERY COUNTY, INDIANA, 190

Assessor's Plat-Book for

Scott

Township, No. _____

VICKESNEY PRINTING CO., TERRE HAUTE, IND.

NAMES OF OWNERS	Number on Plat.	DESCRIPTION	Section	Township	Range	Acres	Hundredths	Value of Land	Value of Improvements	Value of Lands and Improvements
Chas G Smith	1	PT N ² E ² 4	19	17	4	36		1600	750	2350
John D Smith	2	" N ² " E ² 4	"	"	"	35		1470		1470
Mary F. Frame	3	PT E ² NW ⁴	"	"	"	52	52	2000		2000
Thomas Prober	4	PT NW ⁴	"	"	"	105	04	4200	550	4750
Mary F. Hicks	5	N ² SW ⁴	"	"	"	79		3400	250	3650
Thomas Hester	6	PT E ² SW ⁴	"	"	"	29	01	1140		1140
Sam Hester	7	" E ² SW ⁴	"	"	"	50		2250	225	
" "	"	PT S ² S ² 4	"	"	"	36		1440	225	4140
A W Vanleave	8	PT S ² E ² 4	"	"	"	15		630	600	1230
Sarah J. Vanleave	9	" S ² 4	"	"	"	51		2040	310	2350
Emily J. Smith	10	PT N ² S ² 4	"	"	"	58		2395	455	2850
W ^m M. Davis	11	S ² NE ⁴	"	"	"	80	45	3665		3665
W ^m H. Davis		Lapland Lots 1-2-3-4-5-6-20-21-22-23-24 25-26-27 14 Lots	"	"	"			140		140
Mattie C White	"	7-8 .2 Lots	"	"	"			25		15
Hester G Skeleh	"	12-13-14-15- 4 Lots	"	"	"			50	160	210
John S Flanigin	"	PT lot 8	"	"	"			5		5
Crabb Reynolds Taylor	"	10-11	"	"	"			20	1200	1220

MONTGOMERY COUNTY, INDIANA, 190

Assessor's Plat-Book for Scott Township, No. _____

VIQUESNEY PRINTING CO., TERRE HAUTE, IND.

NAMES OF OWNERS	Number on Plat.	DESCRIPTION	Section	Township	Range	Acres	Hundredths	Value of Land	Value of Improvements	Value of Lands and Improvements
H. J. ²⁴ 7 Oaul	1	E 2	20	17	4	320		12800	500	13300
James M Carter	2	E 2 " NW 4	"	"	"	80		3440	645	4085
Wm M Davis	3	PT 1/2 NW 4				77	50	3415	875	4290
Laplant School	4					1				
Wm H. Smith	5	S 2 " SW 4				80	50	3600	50	3650
Emily J. Smith	6	S 2 " SW 4 Laplant				80		3400		3400
Wm H. Davis		Lot 9-16-17-18-28 & 5 lots						50	20	
General J. Pursell		Lot 19						15	200	
J. D. Smith		" 29						15	50	
L. F. Mills	7	SW 4 NW 4	20	17	4		50	30	60	

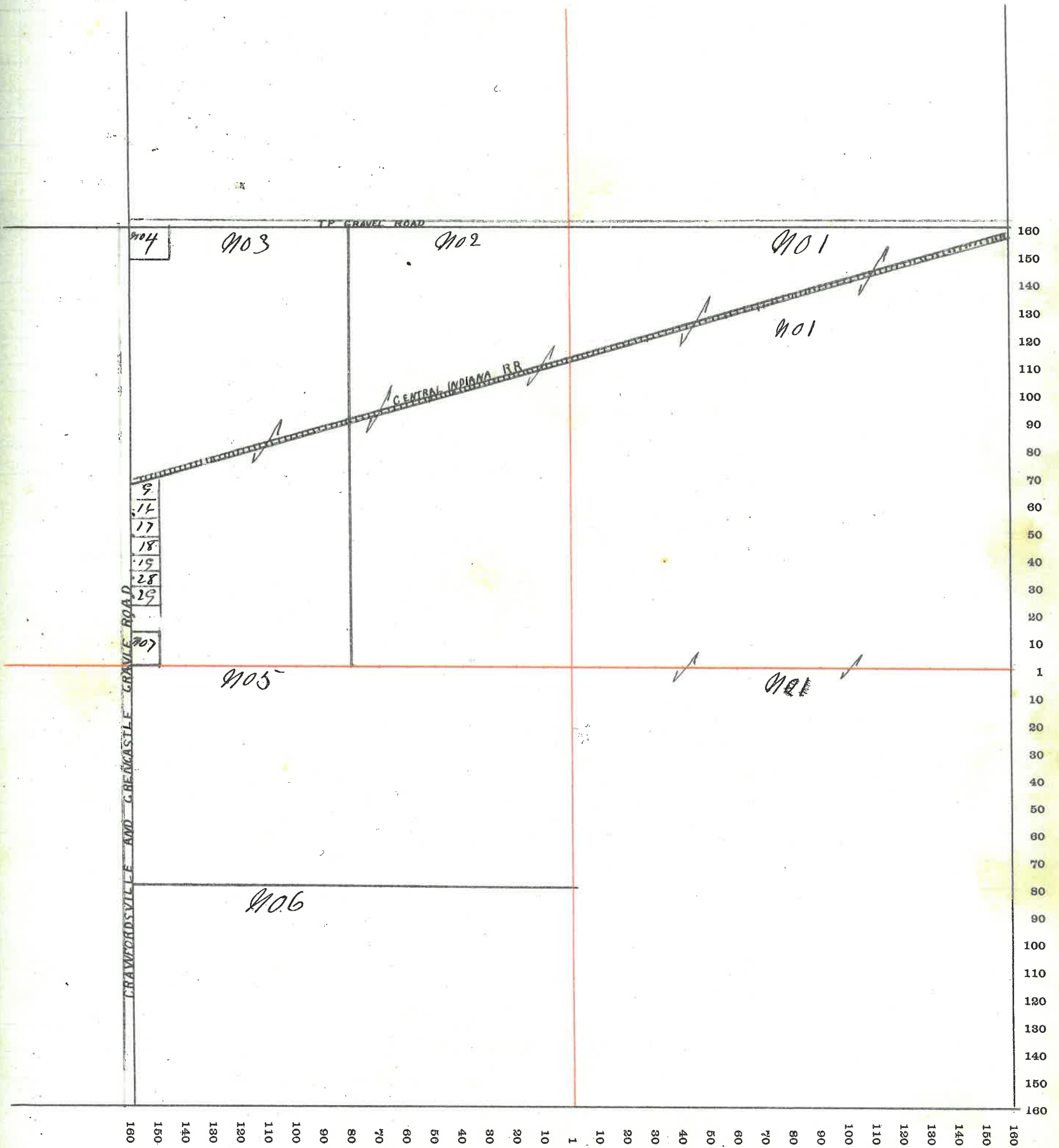
SECTION No. 20

Congressional Township No. 17, R. 4

SCALE---Forty rods to an inch, or ten rods to a space, Congress Land, which is one mile square for a section.
Number of acres in this Section, according to the United States Survey 640⁰⁰

of
id
3-

10
5
0
5
0



MONTGOMERY COUNTY, INDIANA, 190

Assessor's Plat-Book for

Township, No.

VIQUESNEY PRINTING CO., TERRE HAUTE, IND.

NAMES OF OWNERS	Number on Plat.	DESCRIPTION	Section	Township	Range	Acres	Hundredths	Value of Land	Value of Improvements	Value of Lands and Improvements
James H Graeler	1	Pt N/2 4	21	17	4	140		5880	1500	7380
Josephine Johnson	2	Pt N/2	"	"	"	172	63	7355	820	8215
John W. Servies	3	Pt N/2 "NW/4	"	"	"	1	61	60	40	100
Rachel Mauck	4	Pt NW/4 "NW/4	"	"	"	5	57	230	250	480
John H Goodbar	5	Pt N/2 "SW/4	"	"	"	71		2700		2700
Harvey C Crow Et Al	6	Pt S/2	"	"	"	168	50	5850		5850
Thompson & Cobby	7	S/2 S/2 4	"	"	"	80		3000		3000

4342

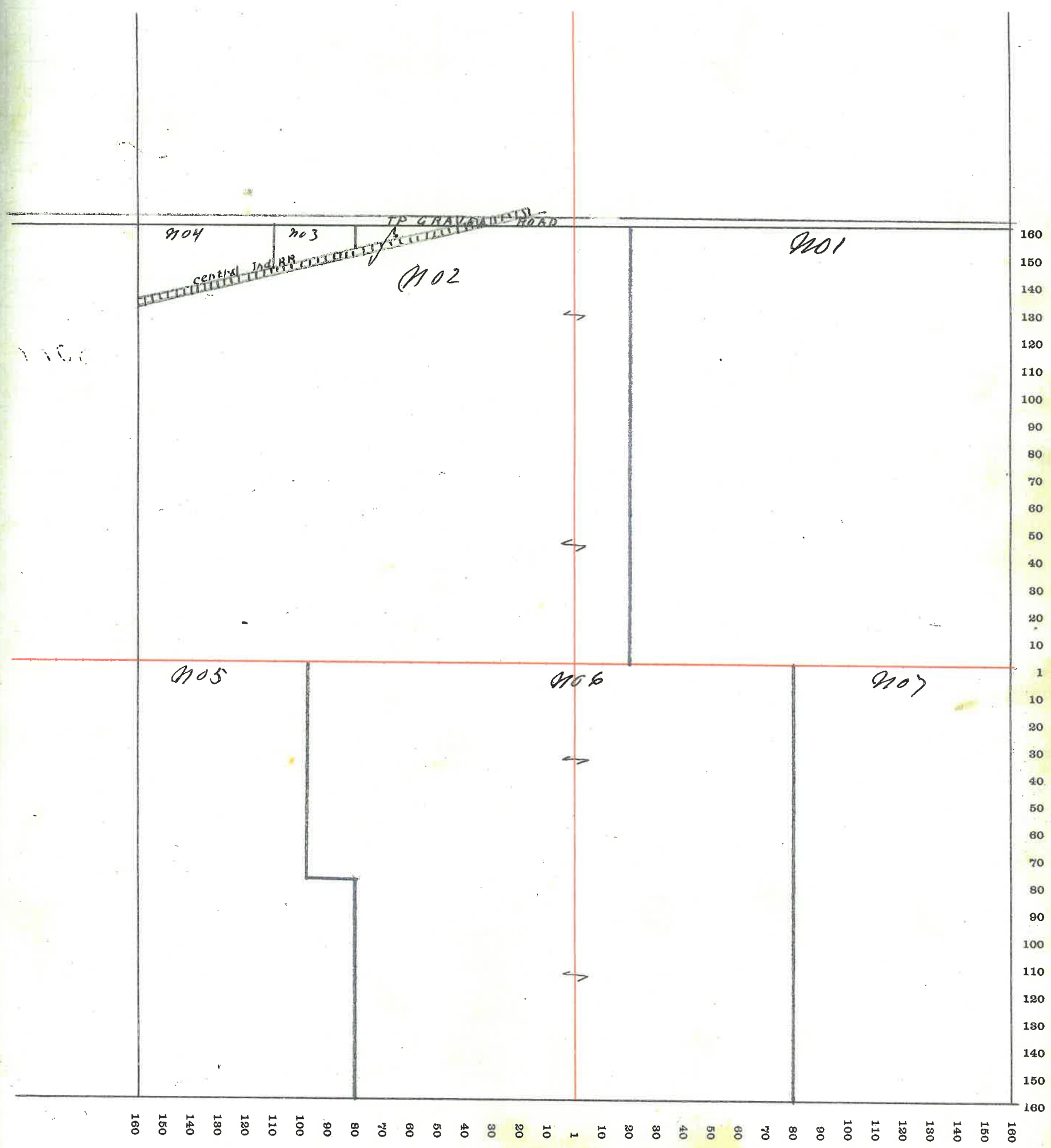
SECTION No. 21

Congressional Township No. 13, R. 4

SCALE---Forty rods to an inch, or ten rods to a space, Congress Land, which is one mile square for a section.
Number of acres in this Section, according to the United States Survey 639 31

of
nd
e-

7
5
0
5
0
0



MONTGOMERY COUNTY, INDIANA, 190

Assessor's Plat-Book for

Scott

Township, No.

VICKESNEY PRINTING CO., TERRE HAUTE, IND.

NAMES OF OWNERS	Number on Plat.	DESCRIPTION	Section	Township	Range	Acres	Hundredths	Value of Land	Value of Improvements	Value of Lands and Improvements
Lizzie Lickay	1	E 2 NE 4	22	17	4	80		2600		2600
J. W. & O. R. Largent	2	PT W 2 NE 4	"	"	"	12	25	390		390
Mary E. Largent	3	" W 2 NE 4	"	"	"	75		2430	535	2985
James H. Arader	4	SW 4	"	"	"	160		6080	800	6880
Thompson & Ashby	5	W 2 SW 4	"	"	"	80		2800		2800
R. L. Ashby	6	PT S 2	"	"	"	232	50	7800	1850	9650

4860

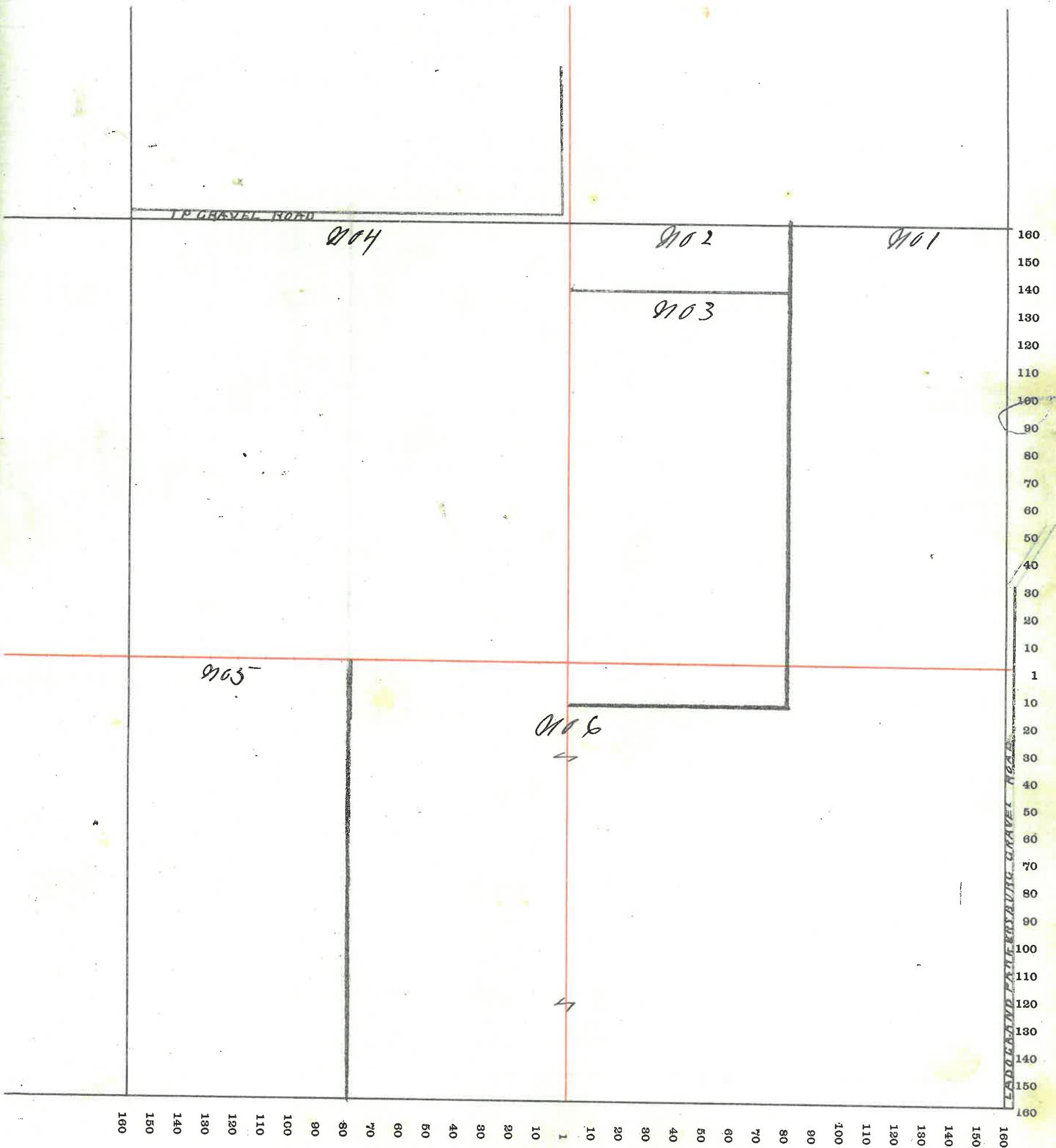
SECTION No. 22

Congressional Township No. 17, R. 4

SCALE---Forty rods to an inch, or ten rods to a space, Congress Land, which is one mile square for a section.
Number of acres in this Section, according to the United States Survey 63.925

of
und
re-
s

2
0
5
2
2
2



MONTGOMERY COUNTY, INDIANA, 190

Assessor's Plat-Book for Scott Township, No. _____

VIGUESNEY PRINTING CO., TERRE HAUTE, IND.

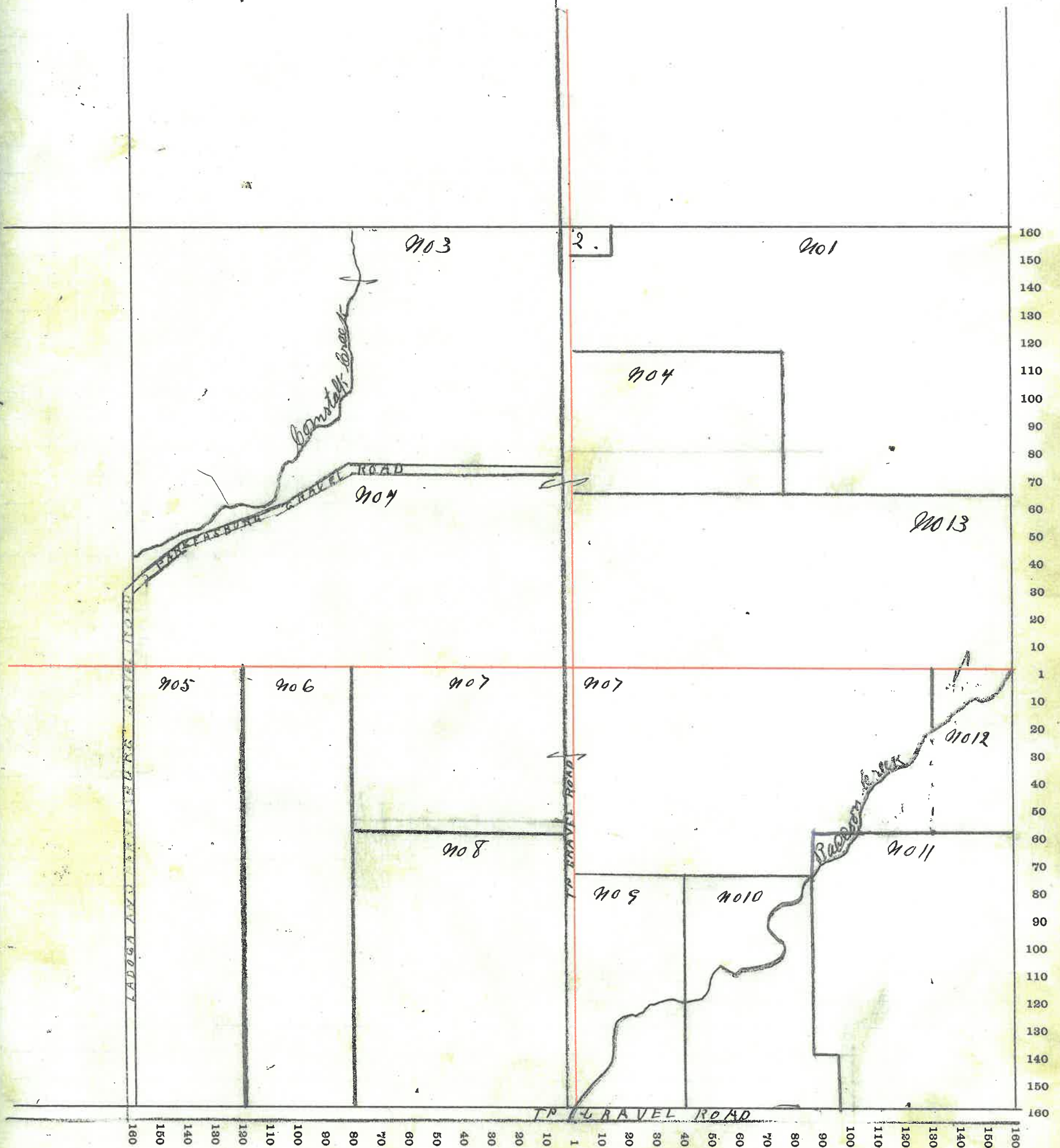
NAMES OF OWNERS	Number on Plat.	DESCRIPTION	Section	Township	Range	Acres	Hundredths	Value of Land	Value of Improvements	Value of Lands and Improvements
Nancy C Henry	1	pt N ² .. N ² E ⁴	28	17	4	67	50	2400		2700 2400
Sugar Grove School	2						
Malinda Hyten	3	" " NW ⁴	97	50	3085	250	3335
M. B. Himes	4	" S ² " N ²	88	68	3455	390	3845
R. L. Ashby	5	N ² .. N ² SW ⁴	40		1265		1265
W ^m H & J. D. Britts	6	E ² .. W ² SW ⁴	40		1115		1115
Elizabeth D. Smalley	7	pt S ²	82		3220	300	3520
Mary A. Irvine	8	pt E ² SW ⁴	50		1485	400	1885
Sarah R. Brookshire	9	W ² .. SW ⁴ .. SE ⁴	21		675		675
Rosella J. Brookshire	10	E ² SW ⁴ SE ⁴	23	05	700	260	960
Sarah M. Brookshire	11	SE ⁴ of SE ⁴	50	25	1610	275	1885
James W. Brookshire	12	pt N ² E ⁴ of SE ⁴	11		360		360
David B. Harrison	13	S ² " N ² E ⁴	68	52	2890	500	3390

38-23
45

SECTION No. 23

Congressional Township No. 17, R. 4

SCALE---Forty rods to an inch, or ten rods to a space, Congress Land, which is one mile square for a section.
Number of acres in this Section, according to the United States Survey 639.50



MONTGOMERY COUNTY, INDIANA, 190

Assessor's Plat-Book for

Township, No.

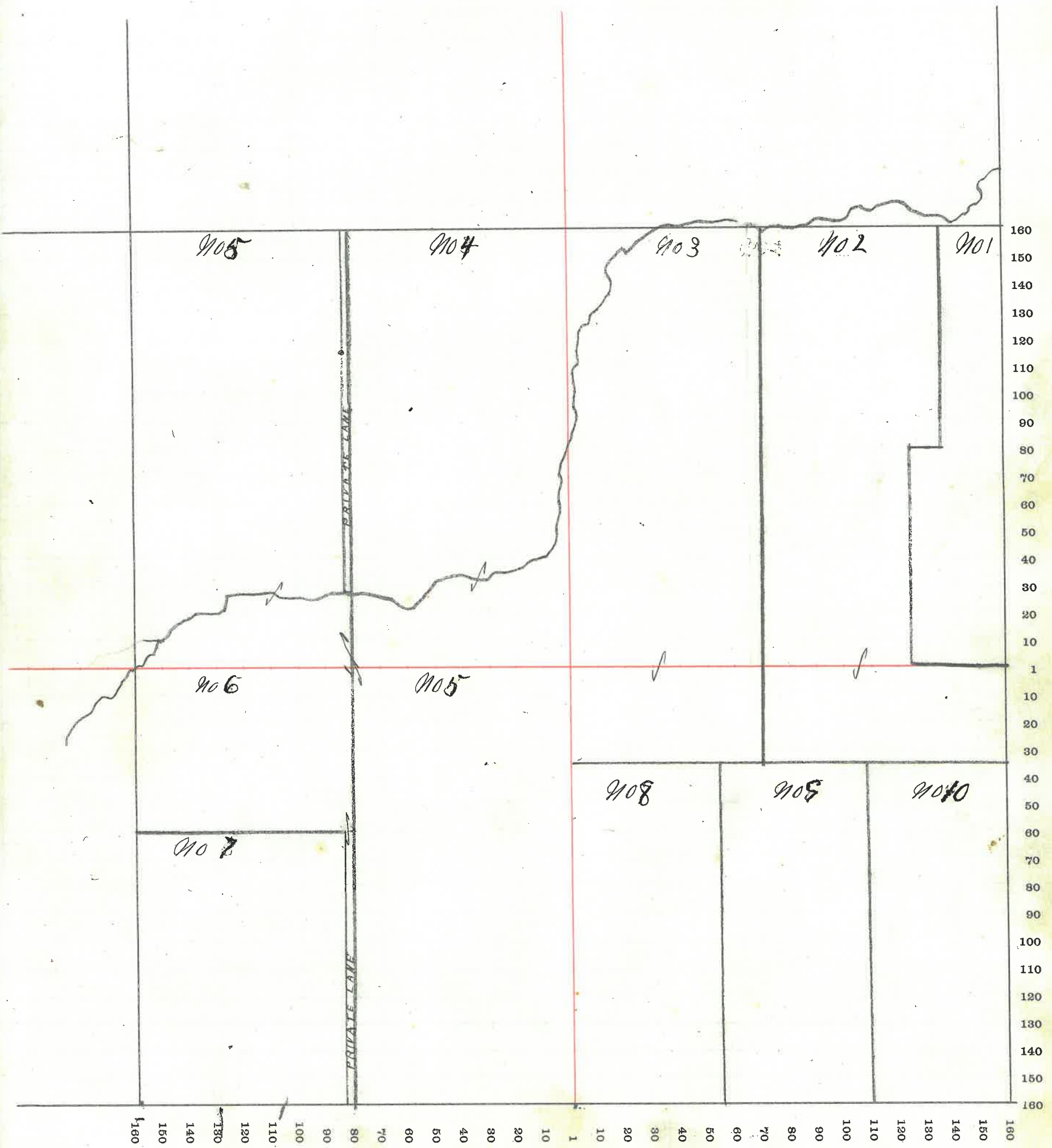
VIOUESNEY PRINTING CO., TERRE HAUTE, IND.

NAMES OF OWNERS	Number on Plat.	DESCRIPTION	Section	Township	Range	Acres	Hundredths	Value of Land	Value of Improvements	Value of Lands and Improvements
J. A. & L. O. Harshbarger	1	pt E2 .. NE4	24	17	4	30		845		845
Jas J. Damewood	2	" " E2	"	"	"	80	^{3/8}	2815	850	3665
Mary M. Damewood	3	" " W2 NE4	"	"	"	80	²⁷	2800		2800
B. W. Foster	4	E2 NW4	"	"	"	80		3000	480	3480
Franz O. Myers	5	W2 .. NW4 & E2 SW4	"	"	"	160		6450		6450
James W. Brookshire	6	pt W2 of W2 of SW4	"	"	"	30	⁷⁵	900		900
Sarah M. Brookshire	7	" W2 .. SW4	"	"	"	49	²⁵	1235		1235
Samantha E. Sanders	8	pt. SE4	"	"	"	41	66	1630	675	2305
Charles F. Dickerson	9	" SE4	"	"	"	41	66	1650	425	2075
Andy J. Shackelford	10	" SE4	"	"	"	41	66	1555		1550

SECTION No. 24

Congressional Township No. 17, R. 4

SCALE---Forty rods to an inch, or ten rods to a space, Congress Land, which is one mile square for a section.
Number of acres in this Section, according to the United States Survey 636.25



MONTGOMERY COUNTY, INDIANA, 190

Assessor's Plat-Book for Scott Township, No. _____

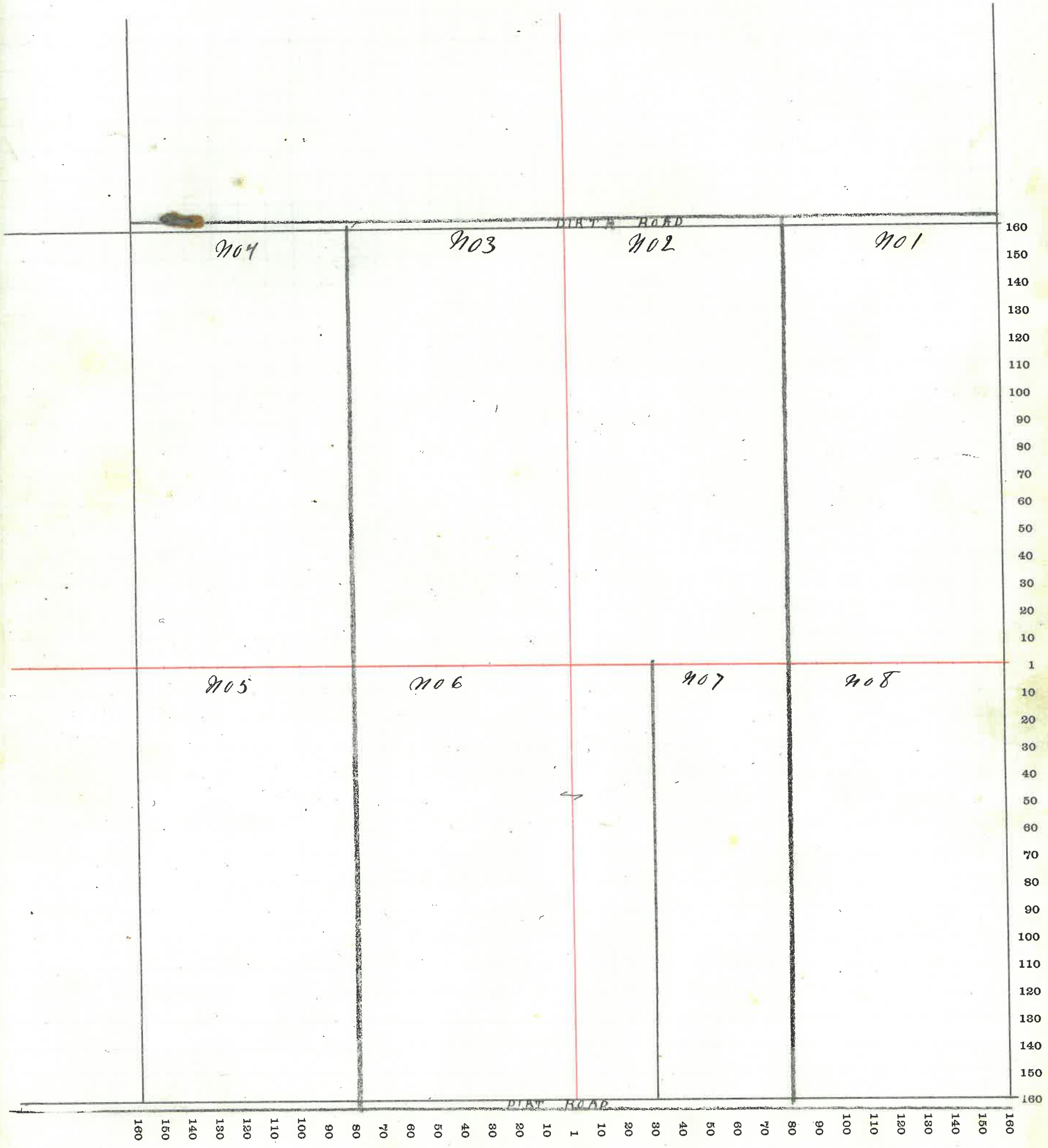
VIQUESNEY PRINTING CO., TERRE HAUTE, IND.

NAMES OF OWNERS	Number on Plat.	DESCRIPTION	Section	Township	Range	Acres	Hundredths	Value of Land	Value of Improvements	Value of Lands and Improvements
James H Britts	1	E ² NE ⁴	25	17	4	80		2485	500	2985
Annie E. Shackelford	2	W ² " "	"	"	"	80		2335	450	2785
Chas Ball	3	E ² NW ⁴	"	"	"	80		2695	510	3205
D. H. Britts	4	W ² NW ⁴	"	"	"	80		2385		2385
D. W. Young	5	W ² SW ⁴	"	"	"	80		2495	850	3345
G. L. Stover	6	E ² SW ⁴ ^{part} W ² of W ² SW ⁴	"	"	"	110		3975	990	4965
J. B. & S. C. Barnes	7	E ² of W ² " SE ⁴	"	"	"	50		1740		1740
Bymaster D. L.	8	E ² SE ⁴	"	"	"	80		2495	500	2995

SECTION No. 25

Congressional Township No. _____, R. _____

SCALE---Forty rods to an inch, or ten rods to a space, Congress Land, which is one mile square for a section.
Number of acres in this Section, according to the United States Survey 640



MONTGOMERY COUNTY, INDIANA, 190

Assessor's Plat-Book for Scott

Township, No. _____

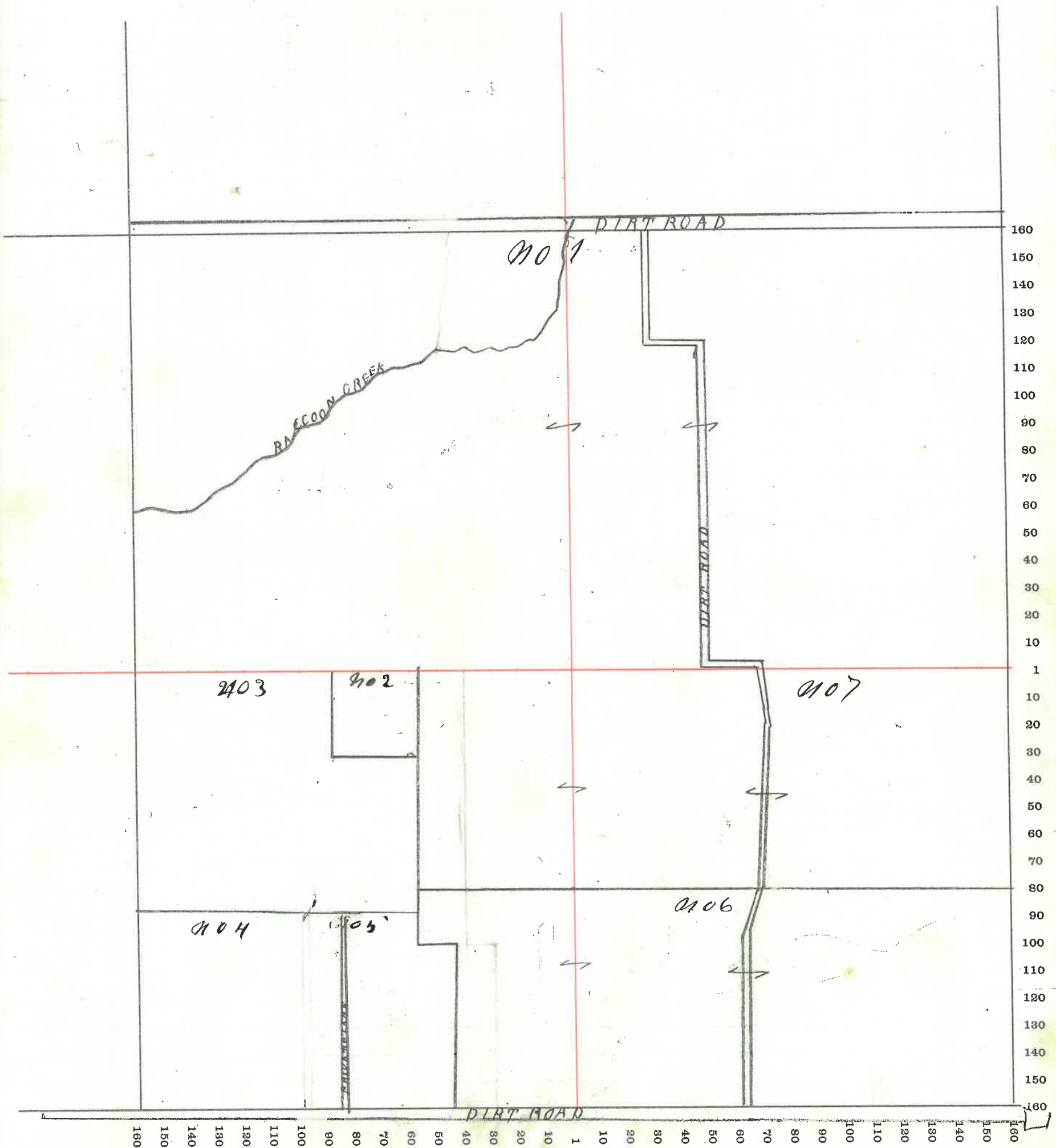
VIQUESNEY-PRINTING CO., TERRE HAUTE, IND.

NAMES OF OWNERS	Number on Plat.	DESCRIPTION	Section	Township	Range	Acres	Hundredths	Value of Land	Value of Improvements	Value of Lands and Improvements
D. H. Britts	1	N ²	26	17	4	320		10430	2500	12430
Jas H rd & F. Byrd	2	N ² SW ⁴	"	"	"	7		210		210
Bertha L. Braedley & ad	3	" SW ⁴	"	"	"	67	50	2190	340	2530
W. W. Byrd	4	" SW ⁴	"	"	"	26		895	470	1365
Geo. G. Byrd	5	" SW ⁴	"	"	"	10		340		340
Thomas J. Byrd	6	N ² S ²	"	"	"	109	50	3640	890	4530
Cora L. Byrd	7	" S ²	"	"	"	100		3445		3445

SECTION No. 26

Congressional Township No. 17, R. 4

SCALE---Forty rods to an inch, or ten rods to a space, Congress Land, which is one mile square for a section.
Number of acres in this Section, according to the United States Survey 640



MONTGOMERY COUNTY, INDIANA, 190

Assessor's Plat-Book for

Township, No.

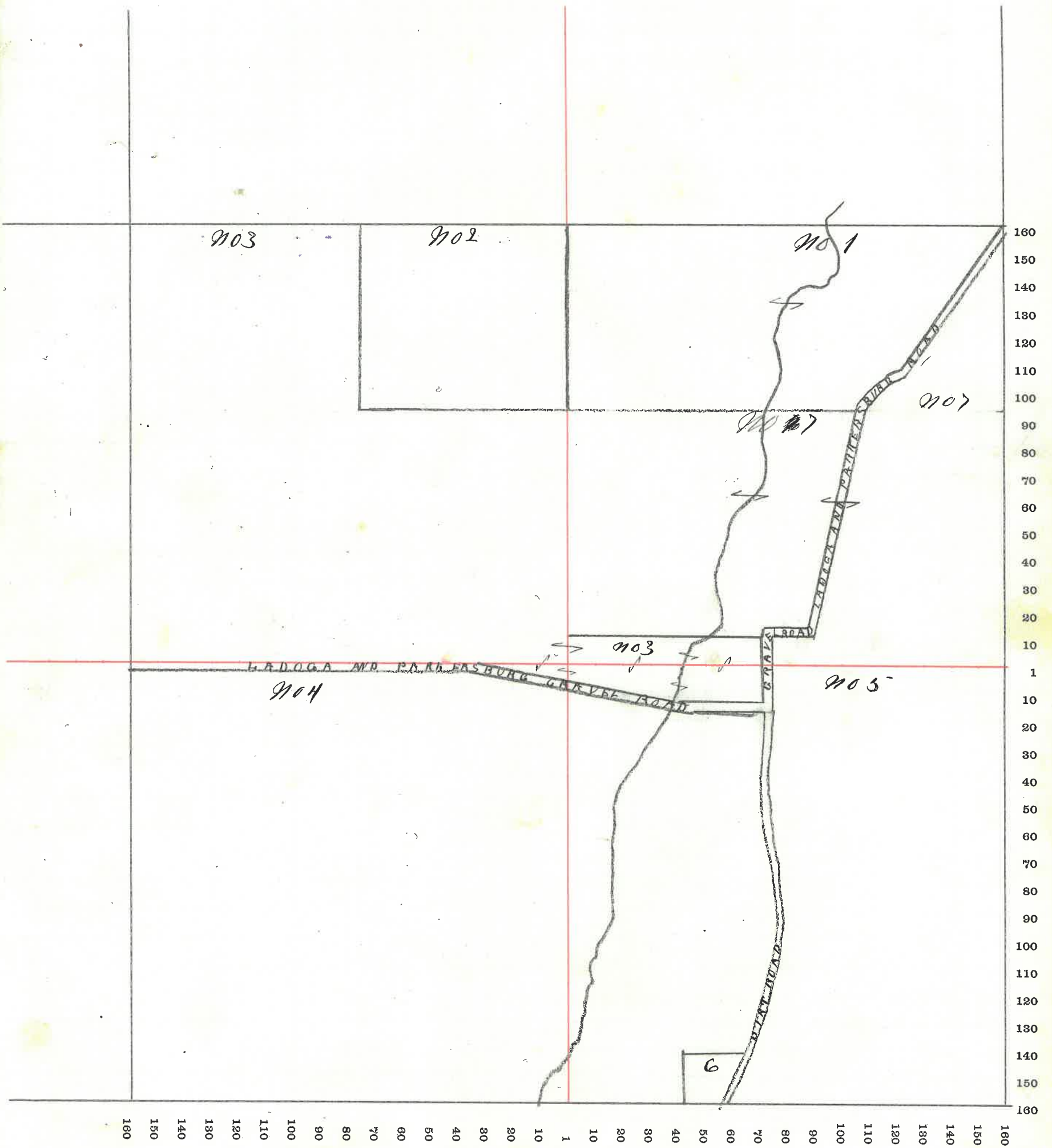
VIQUESNEY PRINTING CO., TERRE HAUTE, IND.

NAMES OF OWNERS	Number on Plat.	DESCRIPTION	Section	Township	Range	Acres	Hundredths	Value of Land	Value of Improvements	Value of Lands and Improvements
Amanda J. Hostetter	1	Pt N 24	27	17	4	68		2255		2255
J. H. Hostetter	2	.. NW 4	"	"	"	35		1310		1310
Wm. N. Estella G. Menzies	3	Pt N 2	"	"	"	130	22	4580	465	5045
David F. Peffley	4	SW 4	"	"	"	160		5760	800	6560
Salome B. Gill	5	S 24	"	"	"	154	28	4670	350	4920
High Bluff School	6									
A. L. & E. J. Goodbar	7	Pt N 24	"	"	"	93	30	2790	510	3300

SECTION No. 27

Congressional Township No. 17, R. 4

SCALE---Forty rods to an inch, or ten rods to a space, Congress Land, which is one mile square for a section.
Number of acres in this Section, according to the United States Survey 641³⁰



MONTGOMERY COUNTY, INDIANA, 190

Assessor's Plat-Book for

Township, No. _____

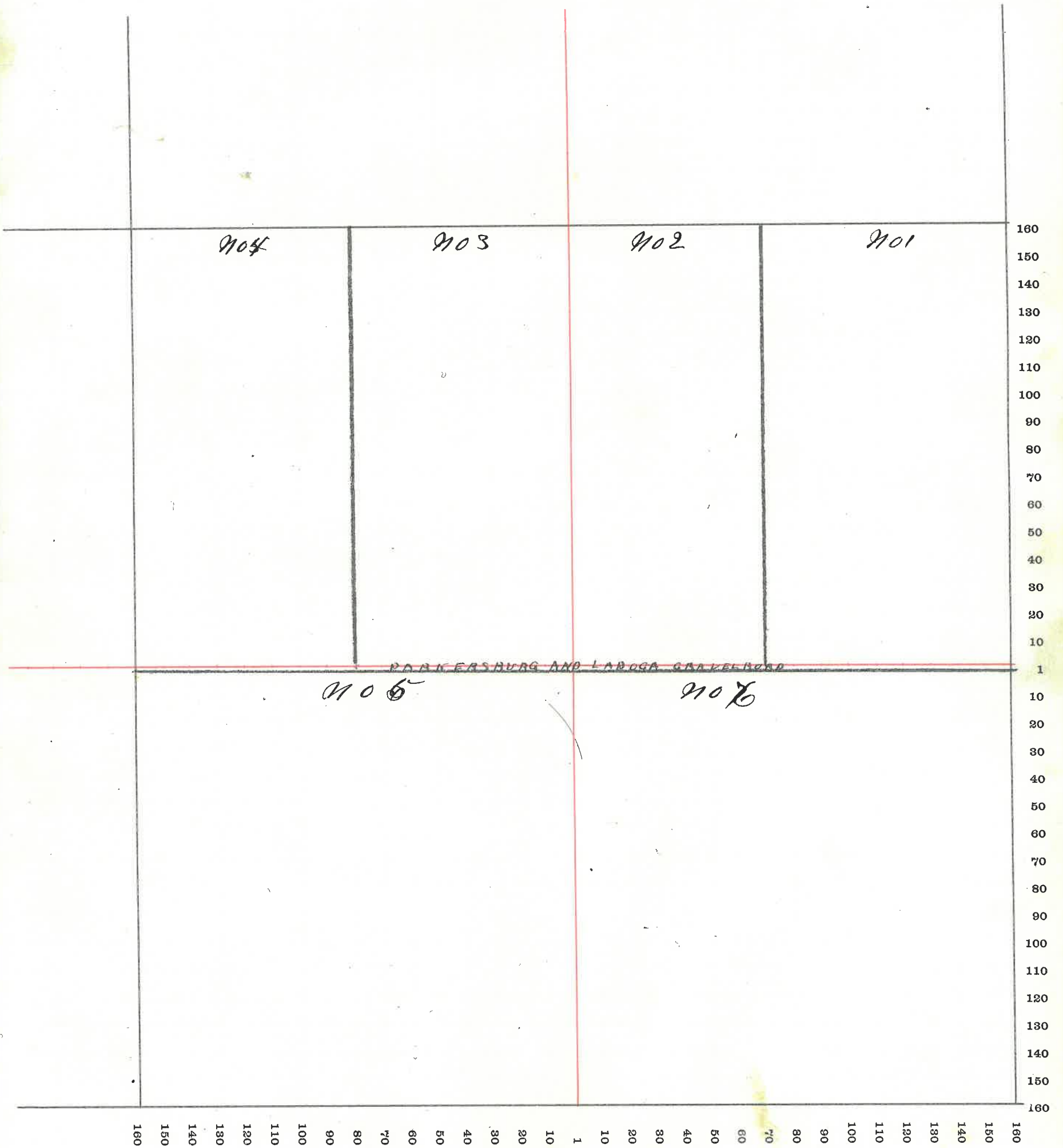
VIQUESNEY PRINTING CO., TERRE HAUTE, IND.

NAMES OF OWNERS	Number on Plat.	DESCRIPTION	Section	Township	Range	Acres	Hundredths	Value of Land	Value of Improvements	Value of Lands and Improvements
Wm W Estella & Menzies	1	E2 N2 E4	28	17	4	80		3080		3080
H. H. Cross ^{bro} Etal	2	W2 N2 E4	"	"	"	80		2880	300	3180
Jno H Goodbar	3	E2 NW4	"	"	"	80		3040	110	3150
Wm V. Goodbar	4	W2 NW4	"	"	"	80		3040		3040
Wm J Pyle	5	SW4	"	"	"	160		4960	1400	6360
Wm H. Ashby	6	SE4	"	"	"	160		5840	675	6515

SECTION No. 28

Congressional Township No. 17, R. 4

SCALE---Forty rods to an inch, or ten rods to a space, Congress Land, which is one mile square for a section.
Number of acres in this Section, according to the United States Survey. 640



MONTGOMERY COUNTY, INDIANA, 190

Scott

Assessor's Plat-Book for

Township, No.

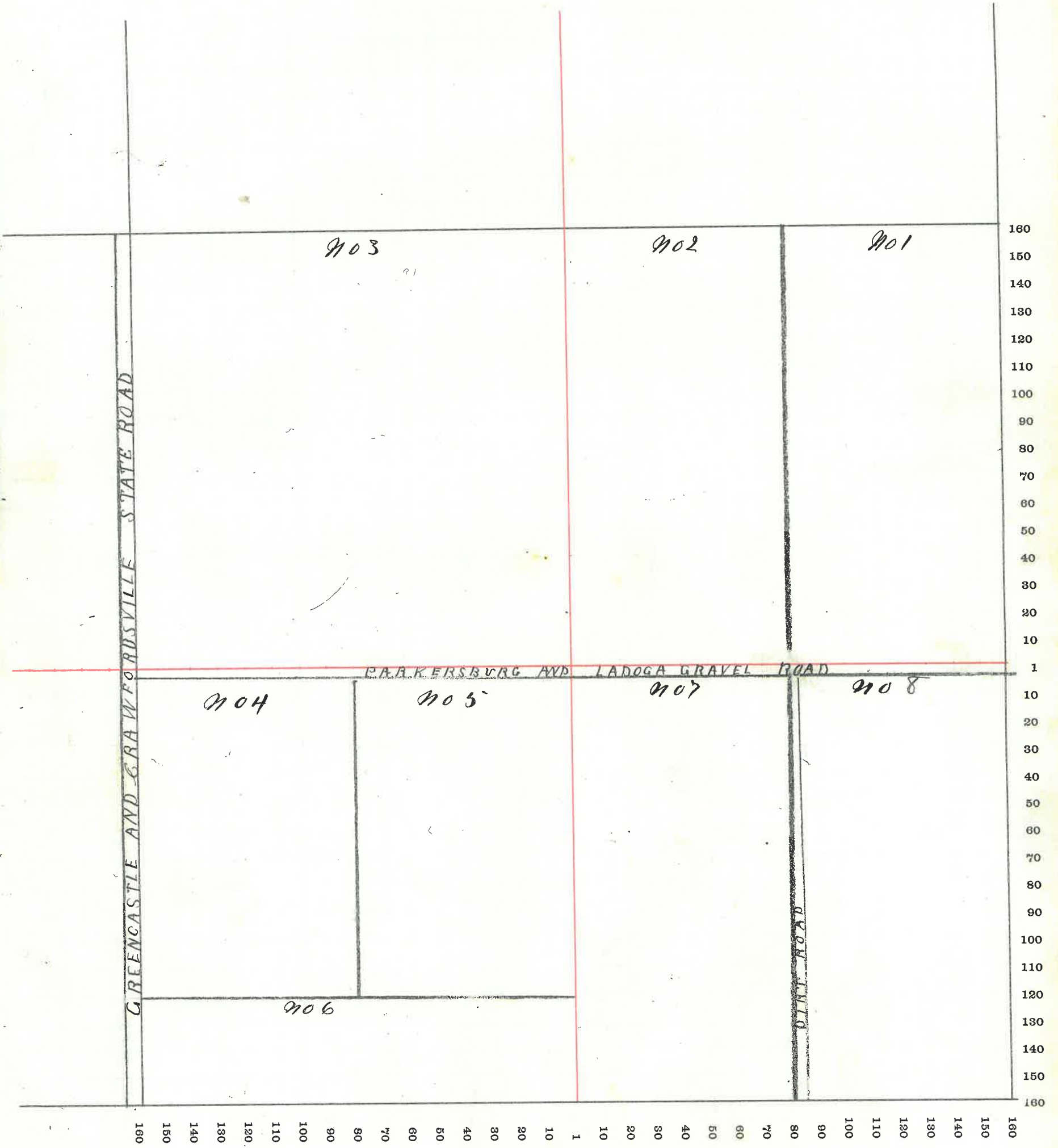
VIQUESNEY PRINTING CO., TERRE HAUTE, IND.

NAMES OF OWNERS	Number on Plat.	DESCRIPTION	Section	Township	Range	Acres	Hundredths	Value of Land	Value of Improvements	Value of Lands and Improvements
Wm. N. Goodbar	1	E2 NE 4	29	17	4	80		3040	200	3240
Lizzie Lidikay	2	W2 NE 4	"	"	"	80		2980		2980
Georgeann Alnutt	3	NW 4	"	"	"	160		6960	800	7760
L. L. Hostetter	4	pt SW 4	"	"	"	60		2330	500	2830
Jno. C. Wasson	5	" SW 4	"	"	"	60	23	2430	260	2710
A. B. J. M. Oliver	6	" SW 4	"	"	"	40		1400	300	1700
Wm. N. & S. B. Welch	7	W2 SE 4	"	"	"	80		3120	700	3820
Wm. J. Pyle	8	E2 SE 4	"	"	"	80		2600		2600

SECTION No. 29

Congressional Township No. 17, R. 4

SCALE---Forty rods to an inch, or ten rods to a space, Congress Land, which is one mile square for a section.
Number of acres in this Section, according to the United States Survey 640



MONTGOMERY COUNTY, INDIANA, 190

Assessor's Plat-Book for

Scott

Township, No.

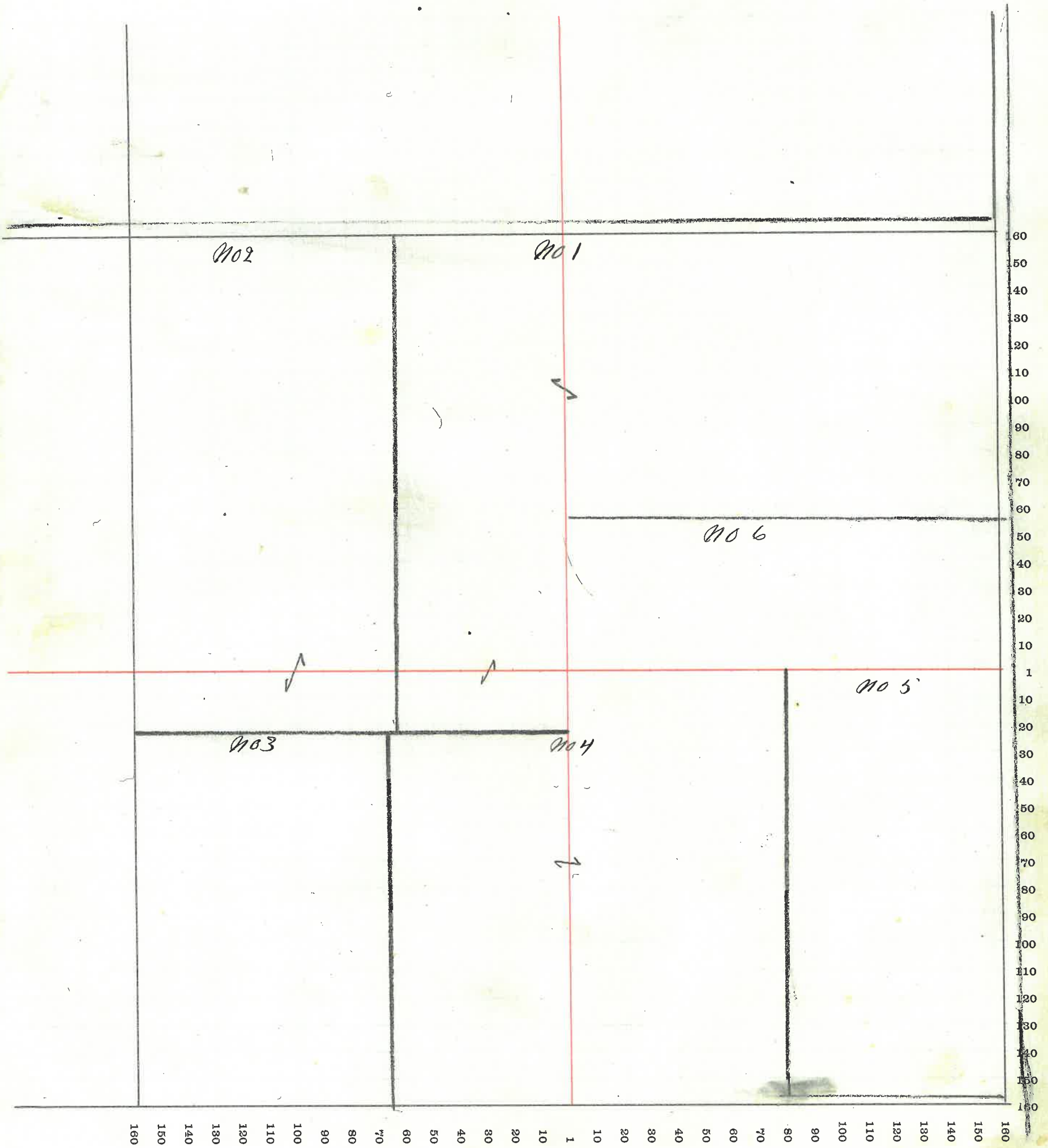
VIQUESNEY PRINTING CO., TERRE HAUTE, IND.

NAMES OF OWNERS	Number on Plat.	DESCRIPTION	Section	Township	Range	Acres	Hundredths	Value of Land	Value of Improvements	Value of Lands and Improvements
D. J. Carter	1	PT N ²	30	17	4	170	34	7555	1480	8745
J. S. Niven	2	N ² NW ⁴	"	"	"	105	04	4725		4725
David S. Armstrong	3	PT SW ⁴	"	"	"	86	90	3910	440	4350
Henry E. Tennant	4	" S ²	"	"	"	142		6350	800	7150
Ed. M. Bowers	5	PT E ² SE ⁴	"	"	"	79		3510	550	4060
Arthur C. Nicholas	6	" S ² NE ⁴	"	"	"	56		2490	800	3290

SECTION No. 30

Congressional Township No. 17, R. 4

SCALE---Forty rods to an inch, or ten rods to a space, Congress Land, which is one mile square for a section.
Number of acres in this Section, according to the United States Survey 639.28



60

MONTGOMERY COUNTY, INDIANA, 190

Assessor's Plat-Book for

Township, No. _____

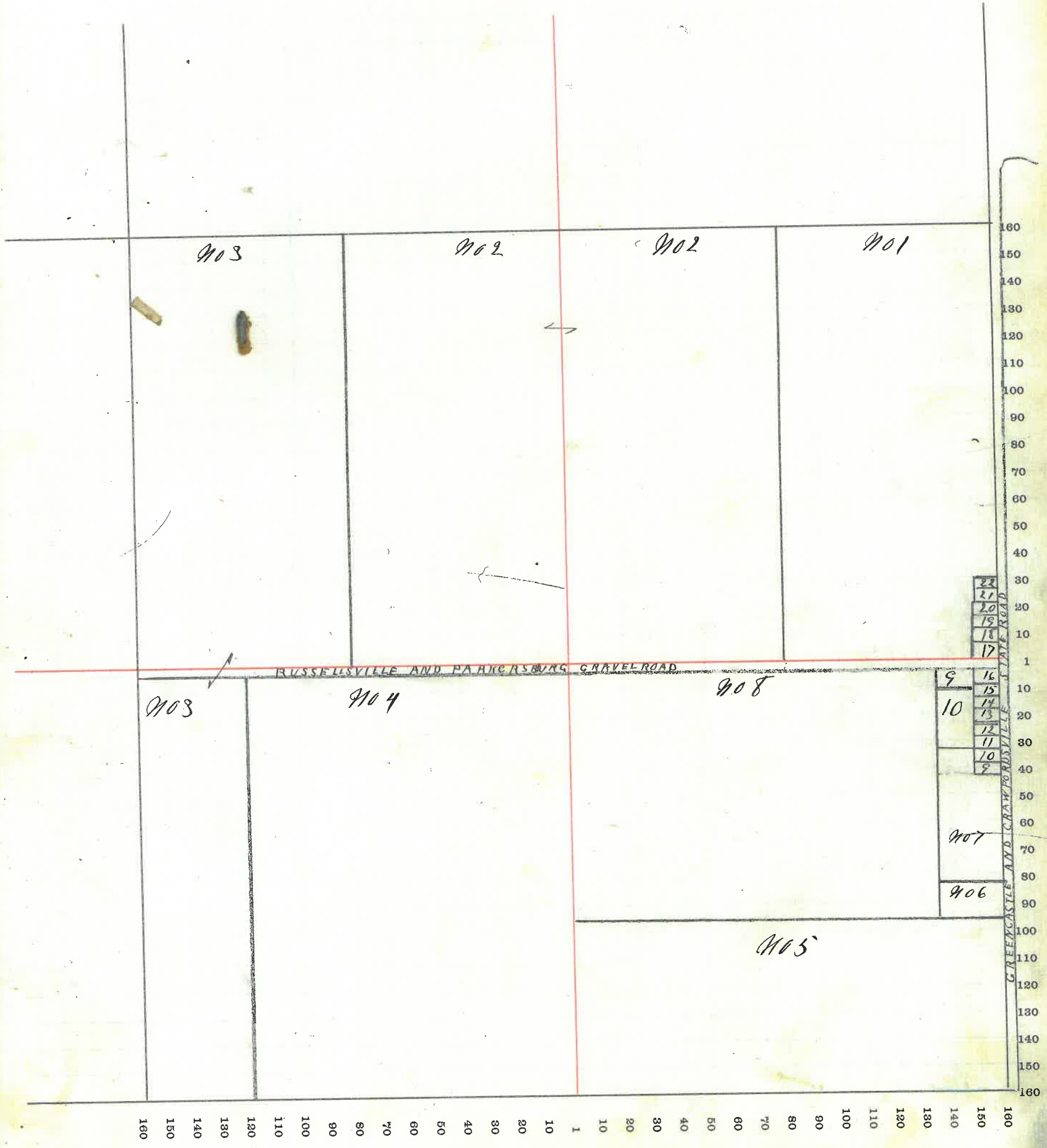
VIQUESNEY PRINTING CO., TERRE HAUTE, IND.

NAMES OF OWNERS	Number on Plat.	DESCRIPTION	Section	Township	Range	Acres	Hundredths	Value of Land	Value of Improvements	Value of Lands and Improvements
Mary, A. Armstrong	1	E ² N ² E ⁴	31	17	4	79		2950		2950
David S Armstrong	2	pt N ²	"	"	"	159	70	6400	800	7200
Jas M Nicholas	3	pt W ²	"	"	"	120	70	4635	600	5235
L. G. & A. F. Hill	4	" S ² W ⁴	"	"	"	119	25	4360	630	4990
James U Lafollette	5	" S ² E ⁴	"	"	"	65		2270	570	2840
R. A Fendley	6	" S ² E ⁴	"	"	"	2		70	150	220
Jas. R. Weleh	7	" S ² E ⁴	"	"	"	6	42	230	200	430
Robert Miller	8	" S ² E ⁴	"	"	"	81	28	2830	500	3330
{ Albert Hendricks	9	" N ² E ⁴ S ² E ⁴	"	"	"	1	30	55	25	80
{ " " "	"	Lot 16 Parkersburg	"	"	"				15	20
{ Samuel & M. J. Ball	10	" N ² E ⁴ S ² E ⁴	"	"	"	2		70		70
{ " " "		Lots 10 11 & 12 Parkersburg						30	125	155
{ E. H. & M. E. Knox		" " S ² E ⁴ 10 " "						30		30
J. W. & M. E. Fendley		" " 13x14x15 " "						45	100	145
O. L. Richardson		part Lot 16 " "						15	200	215
John J. Flanigin		Lots 17-18-19-20						50	250	300
G. A. R. Hall		Lots 21-22 " "								

SECTION No. 31

Congressional Township No. 17, R. 4

SCALE---Forty rods to an inch, or ten rods to a space, Congress Land, which is one mile square for a section.
Number of acres in this Section, according to the United States Survey 640



MONTGOMERY COUNTY, INDIANA, 190

Assessor's Plat-Book for

Township, No.

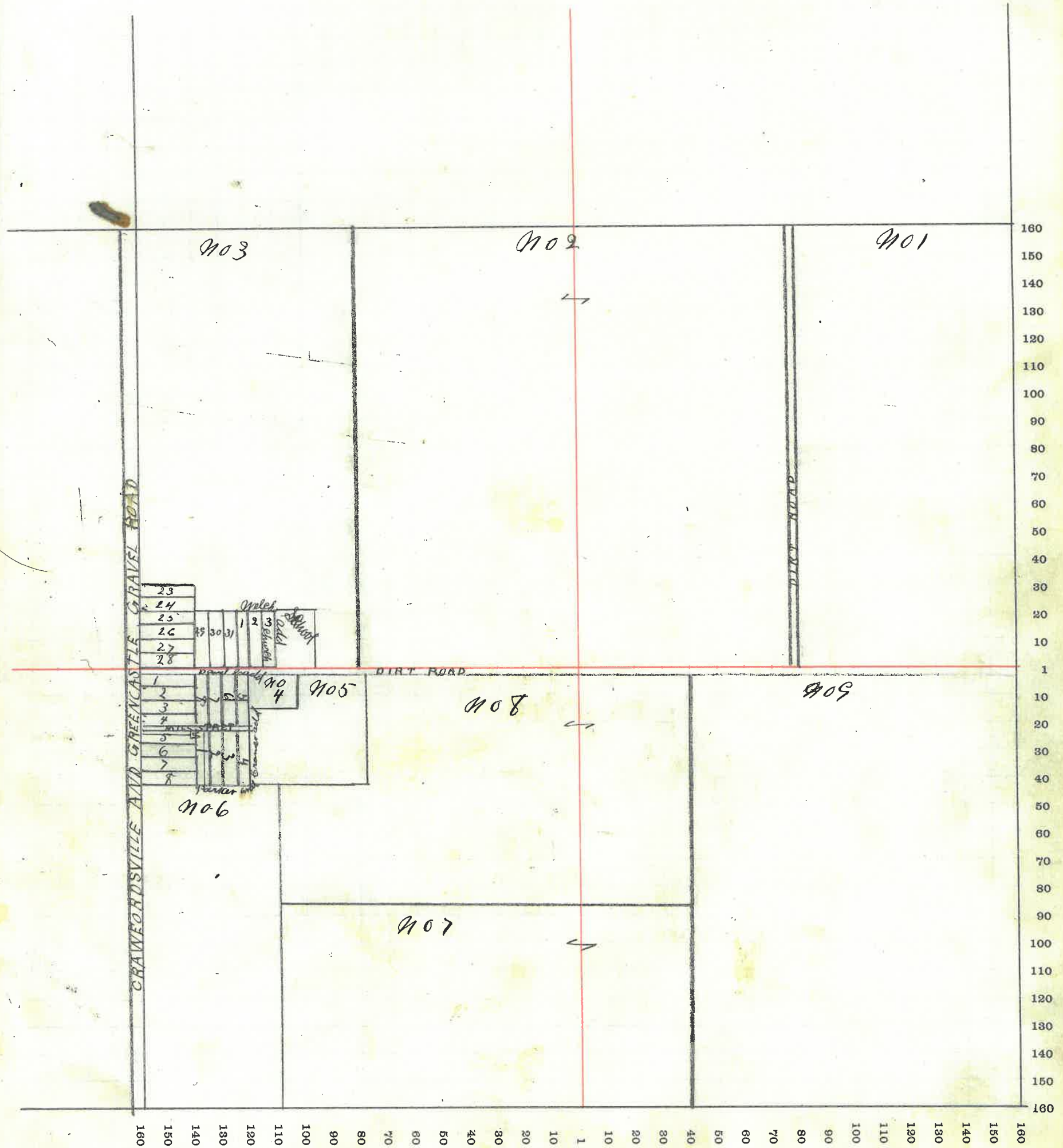
VIQUESNEY PRINTING CO., TERRE HAUTE, IND.

NAMES OF OWNERS	Number on Plat.	DESCRIPTION	Section	Township	Range	Acres	Hundredths	Value of Land	Value of Improvements	Value of Lands and Improvements
Chas L Goodbar	1	E ² NE ⁴	32	17	4	80		2600		2600
Thomas H. Vincent	2	Pr N ²	"	"	"	160		5440	300	5740
Lorina J. Johnson	3	" W ² NW ⁴	"	"	"	76		2700	60	2760
{ Emanuel Warner	4	" Pr N ² SW ⁴	"	"	"	1	}	40	75	175
" " "		Part lot 5 in P. B. B. add P. Burg Pr SW ⁴				8		87	320	
{ Bertha & Cora Hyten	5	lots 3-4 and S² of 5-6 lots 3-4 and S ² of 5-6 Part of and Bramer add P. Burg	"	"	"			45	200	565
" " " "	6	Pr W ² SW ⁴	"	"	"	33		830	200	1030
Lottie J. Fall	7	Pr S ²	"	"	"	75		1870		1870
Catherine Lafollette	8	Pr N ² S ²	"	"	"	74		2000	125	2125
Jas W & E. Foster	9	Pr SE ⁴				120		3570	100	3670
Felitha W Laughlin		E ^{1/3} of 1-2-7-8-9-12 of 6 Part of and Bramer add P. Burg				60		60	325	385
J. J. Lookabaugh		W ^{1/3} of lot 1 - P. B. B. add " "						10		10
James Akers		lots 25-26-27-28-29-30-31 in lot add P. Burg						100	125	225
Arch Adams		lot 1 and W ² of 2 in Welch add						25	90	115
Albert Hendricks		lot 101						15	20	35
Ettie & Elizabeth Gardner		" " 2						15	250	265
Geo A Gardner		" 3-4						30		30
Johnathan W James		W ^{1/3} of lot 5						5		5
John H & S Dart		South ^{1/3} of lot 5 and lots 6-7-8						55		200

SECTION No. 32

Congressional Township No. 17, R. 4

SCALE---Forty rods to an inch, or ten rods to a space, Congress Land, which is one mile square for a section.
Number of acres in this Section, according to the United States Survey, 633.87



MONTGOMERY COUNTY, INDIANA, 190

Assessor's Plat-Book for

Scott

Township, No.

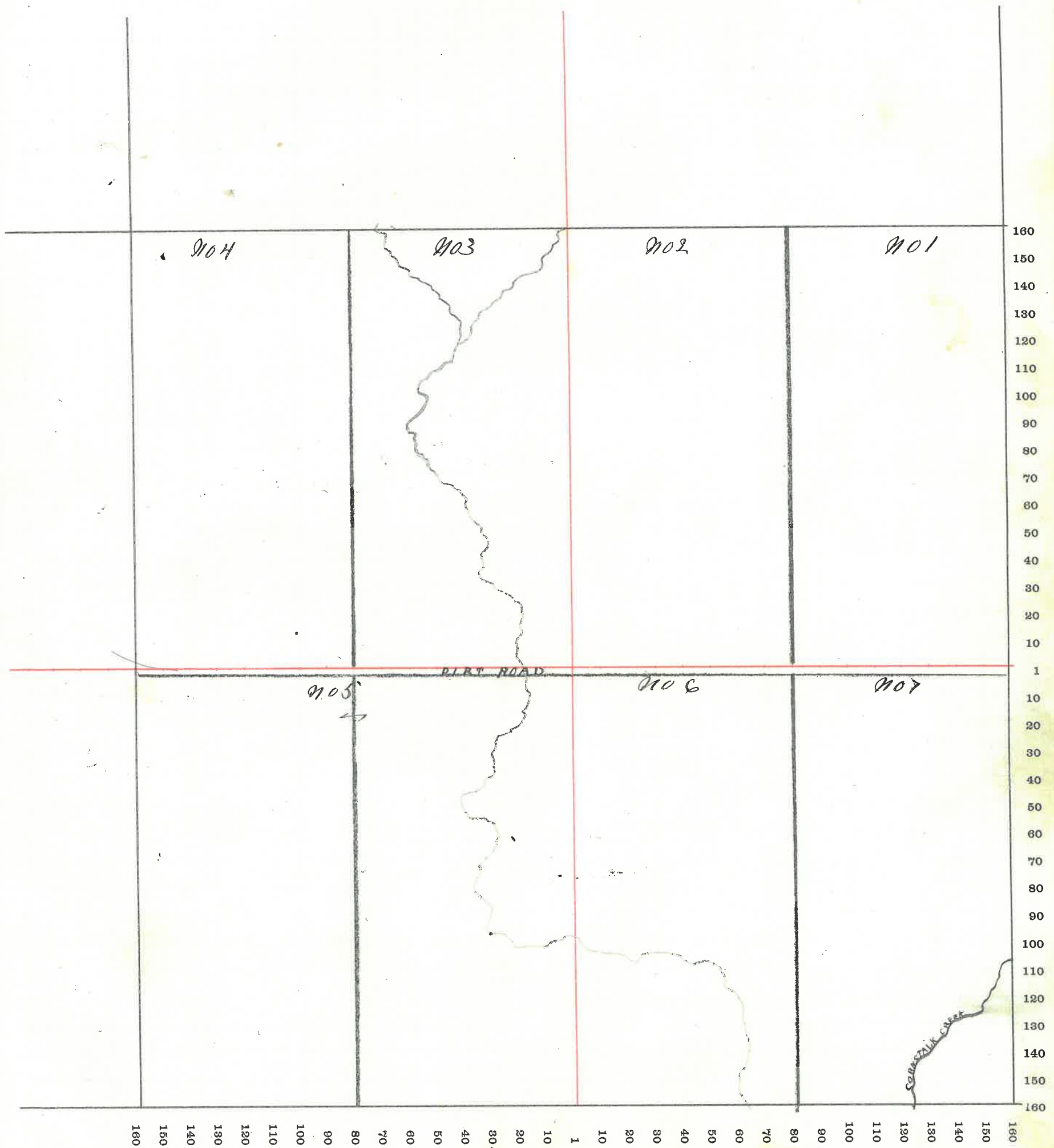
VIOUESNEY PRINTING CO., TERRE HAUTE, IND.

NAMES OF OWNERS	Number on Plat.	DESCRIPTION	Section	Township	Range	Acres	Hundredths	Value of Land	Value of Improvements	Value of Lands and Improvements
David M. Harshbarger	1	E2 N24	33	17	4	80		2150		2150
Ezra Voris	2	N2 N24	"	"	"	80		2400	800	3200
J. W. Foster	3	E2 NW4	"	"	"	80		1980		1980
J. W. & E. S. Foster	4	N2 NW4	"	"	"	80		2185		2185
Geo W Foster	5	SW4	"	"	"	160		4300	1300	5600
Eliza L. Foster	6	N2 SE4	"	"	"	80		2185		2185
Mary C. Henry	7	E2 SE4				80		2500		2500

SECTION No. 33

Congressional Township No. 17, R. 4

SCALE---Forty rods to an inch, or ten rods to a space, Congress Land, which is one mile square for a section.
Number of acres in this Section, according to the United States Survey 640



MONTGOMERY COUNTY, INDIANA, 190

Assessor's Plat-Book for Scott Township, No.

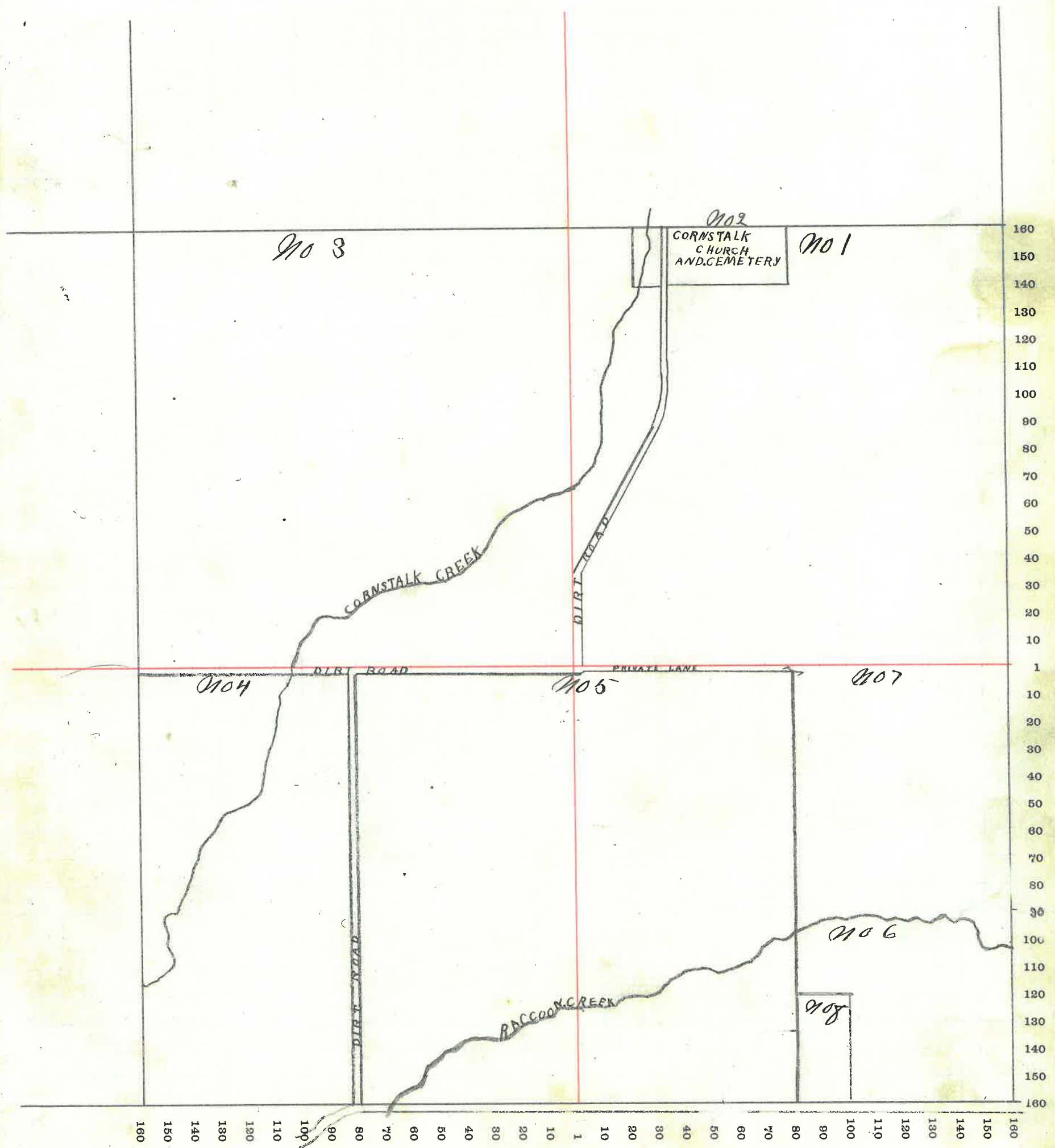
VIQUESNEY PRINTING CO., TERRE HAUTE, IND.

NAMES OF OWNERS	Number on Plat.	DESCRIPTION	Section	Township	Range	Acres	Hundredths	Value of Land	Value of Improvements	Value of Lands and Improvements
D. M. Harshbarger	1	NE 4	34	17	4	156	50	5835	1200	7045
Cornstalk Cemetery	2	3	50			
Corra. E. Kessler	3	NW 4	160		4080	320	4400
John M. Henry	4	W 2 S W 4	80		2800	200	3000
M. L. D. Long	5	PT S 2	160		5400	600	6290
Madison Young	6	.. E 2 S 2 4	35		1700		1700
Clifford Clore	7	.. E 2 S 2 4	43		1585	240	1825
James Dixon	8	PT E 2 S 2 4	5		150	250	400

SECTION No. 34

Congressional Township No. 17, R. 4

SCALE---Forty rods to an inch, or ten rods to a space, Congress Land, which is one mile square for a section.
Number of acres in this Section, according to the United States Survey 640



MONTGOMERY COUNTY, INDIANA, 190

Assessor's Plat-Book for Township, No.

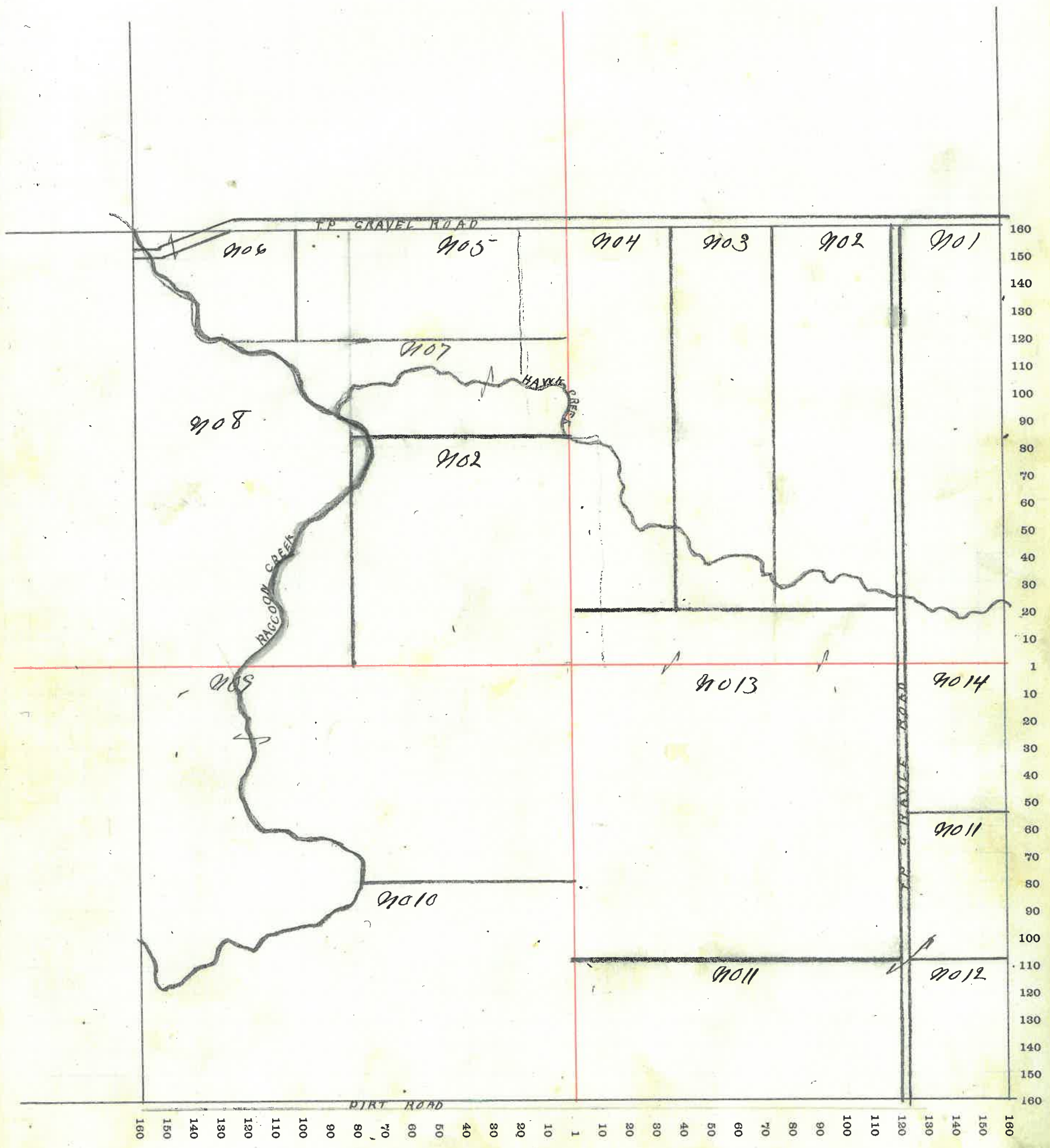
VIQUESNEY PRINTING CO., TERRE HAUTE, IND.

NAMES OF OWNERS	Number on Plat.	DESCRIPTION	Section	Township	Range	Acres	Hundredths	Value of Land	Value of Improvements	Value of Lands and Improvements
Harrison & Cressie Spung	1	E ² E ² N ² E ⁴	35	17	4	36	70	1440	405	1845
{ Sophia M. Daugherty	2	N ² E ² N ² E ⁴	"	"	"	44	06			
	"	S ² E ⁴ N ² W ⁴	"	"	"	42		3090	810	3900
Alvie R. Daugherty	3	E ² N ² N ² E ⁴	"	"	"	38	25	1265		1265
Thomas E. Daugherty	4	N ² N ² N ² E ⁴	"	"	"	30	48	1005		1005
Geo A. Byrd	5	R ² N ² W ⁴	"	"	"	20		670		670
W. W. Byrd	6	" " "	"	"	"	10		335		335
Chas B Hammonds	7	" " "	"	"	"	32	27	800	100	900
D. M. Harshbarger	8	" " "	"	"	"	52		1820		1820
Clifford Clove	9	N ² S ² W ⁴	"	"	"	86	50	2745		2745
Madison Young	10	S ² S ² W ⁴	"	"	"	70	84	2000	760	2760
Chas. A. Clark	11	R ² S ² E ⁴	"	"	"	61	40	2110	285	2395
O. V. Gill	12	" " "	"	"	"	16	20	555		555
J. M. Shackelford	13	" E ²	"	"	"	90	40	3145		3145
Eliq Shackelford	14	R ² E ² S ² E ⁴	"	"	"	16	65	570	390	960

SECTION No. 35

Congressional Township No. 17, R. 4

SCALE---Forty rods to an inch, or ten rods to a space, Congress Land, which is one mile square for a section.
Number of acres in this Section, according to the United States Survey 64574



MONTGOMERY COUNTY, INDIANA, 190

Assessor's Plat-Book for

Scott

Township, No.

VIQUESNEY PRINTING CO., TERRE HAUTE, IND.

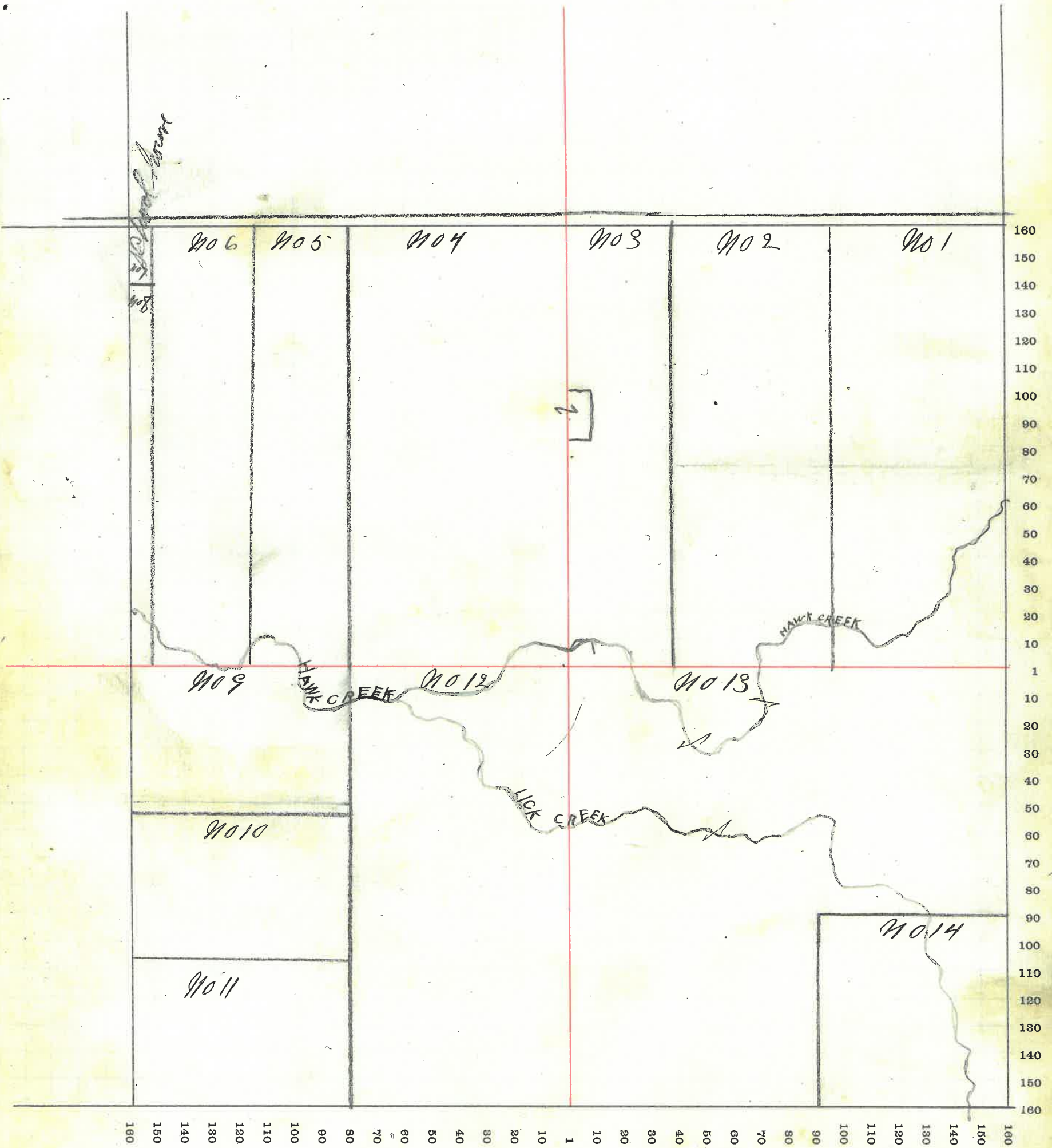
NAMES OF OWNERS	Number on Plat.	DESCRIPTION	Section	Township	Range	Acres	Hundredths	Value of Land	Value of Improvements	Value of Lands and Improvements
Thomas O. Smalley	1	Pt. E ² N ² E ⁴	36	17	4	63		2250	600	2850
J. B ^{ny} & Sallie Barnes	2	Pt. N ² E ⁴	"	"	"	57	25	2265	925	3190
Thomas B Barnes	3	W ² W ² N ² E ⁴	"	"	"	39		1428		1428
J. M. Bymaster	4	E ² " N ² E ⁴	"	"	"	81		2850	840	3730
G. L. Stover	5	Pt. N ² W ² E ⁴	"	"	"	32		1030		1030
D. W. Young	6	" " "	"	"	"	32		1155		1155
Byrd School House	7	" " "	"	"	"	7				
Harrison & Bessie Sperry	8	" " "	"	"	"	7	35	270		270
Eliz. Shackelford	9	Pt. W ² S ² W ⁴	"	"	"	33	55	1160		1160
Chas. A. Clark	10	" " "	"	"	"	24		840		840
V. V. Gill	11	" " "	"	"	"	29		980		980
Chas. M. Knox	12	E ² " S ² W ⁴	"	"	"	79		2540	240	2780
John R. Payne	13	Pt. " S ² E ⁴	"	"	"	131	87	4220	190	4410
J. F. Young	14	Pt. S ² E ⁴ " S ² E ⁴	"	"	"	28		900		900

3875
71

SECTION No. 36

Congressional Township No. 17, R. 4

SCALE---Forty rods to an inch, or ten rods to a space, Congress Land, which is one mile square for a section.
Number of acres in this Section, according to the United States Survey 637.72



MONTGOMERY COUNTY, INDIANA, 1907

Assessor's Plat-Book for


Newmarket

Township No.

VIQUESNEY PRINTING CO., TERRE HAUTE, IND.

NAMES OF OWNERS	Number on Plat.	DESCRIPTION	Section	Township	Range	Acres	Hundredths	Value of Land	Value of Improvements	Value of Lands and Improvements
Mary A Surface		Lot 1 and E 1/2 of 2						150	375	528
Jda M Hamilton		West 1/2 of 2 and 3						155	400	550
M E. Church		4 and 5								
Nancy A Brown		Lots 6 and 7						160	290	430
John B Bell		" 8						70		70
Jas H and A F Bell		" " 9 and 13						145	700	845
Reuben S Bell		" " 10						70	100	170
Elizabeth Long		" " 11 and 20						220	720	940
Nancy E Huffmin		" " 12-19						170	375	545
Elton Armstrong		" " 14-17						170	575	745
Sarah M Rush		" " 15-16						170	350	520
Mary J Mullin		" " 18						100	345	445
Baptist Church		" 1 and North 1/2 of 2								
Chas W. Rod		" 20 and South 1/2 of 2						85	530	615
Jas H. and W. A Hinkle		" " 3						70	390	460
Sarah A Mulliken		" " 4						70	340	410
Harriet Simpson		" " 5 and 6						140	380	520
Mary J. Brown		" " 8 and 9						140	375	515
H. B. Saylor		" " Pt 10 and Pt 11					3	55	330	385
Amanda Johnson		" " 12 and Pt 11						70	200	270
Erastus L Seaman		" " 13 and 14						120	400	520
Eliza J. Abney		" " 15						60	190	250
Jas T. L. Foust		" " 16						60	340	400
J. J. and B. E. Swearingen		" " 17						60	340	400
Catherine Rush		" " 18						40	260	300
W. J. Saylor		" " 19						50	350	400
Mollie E Rush		" " 21 and 22						100	350	450
Samuel M Warbritton		" " 10-23-24-28-29						200	150	350
Mary J Hampton		" " 25						65	360	425
Sanford Spencer		" " 26-27						130	360	490
A. W. Warbritton		" " 30						65	370	435
Chas W. Frame		" " 31						65	360	425

Value of Lands and Improvements
528-
550-
430
70
845
170
940
645
745
520
445
615
450
470
520
575
385
270
520
250
400
400
300
400
450
350
425
490
435
425



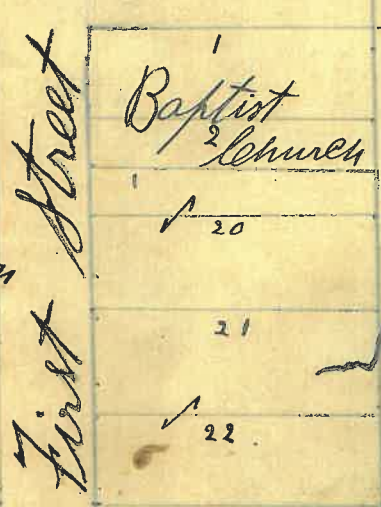
1st St

Julia F. Fletcher 3 1/2 a
value of land \$250

" " Imp \$2450


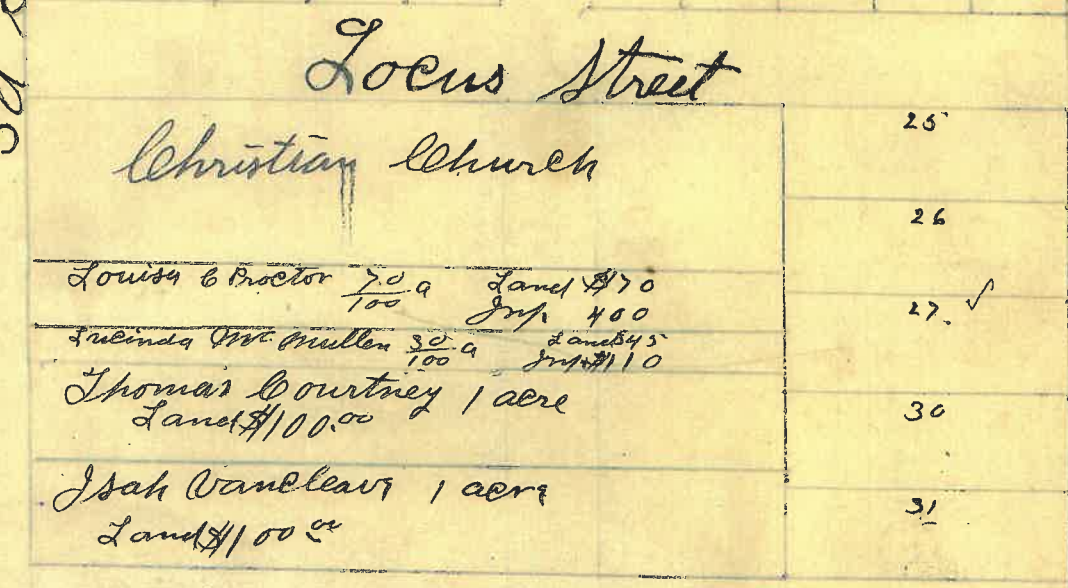
Susan M. Kelley 1 1/2 a
value of land \$190

" " Imp \$265



3rd Street

First Street



North

5	4	3	2	1	20	19	18	17	16	3 1/2 a Sam Britton	1 1/2 a Susan Kelly	
6	7	8	9	10	11	12	13	14	15			
										Bob Church	Julia Walker	
										Aug 1/2		
										2		
										20		
										21		
										22		
Church					25					23		
					26					24		
Louisa Prator 70 a 100					27					28	10 a Jan Spencer	
					30					29		
Louisa One Mullen 70 a 100 City limits					31					32		
H. Doyle												

only limits

VIQUESNEY PRINTING CO.
...BLANK BOOKS...
TERRE HAUTE, - - INDIANA.

No. 2863

When a new book is desired, all that is
necessary is to give the above number.

