

Assessor's Plat Book

Scott Township.

MONTGOMERY COUNTY

1915

Assessor's Plat Book
Scott Township
Montgomery County,
Indiana

1915

Last Name	First Name	Page	Notes
Adams	Arch	63, 64	
Adams	Arch	77	Parkersburg
Akers	James	77	Parkersburg
Akers	James W E	63, 64	
Alnut	George Ann	57, 58	
Armentrout	James H	11, 12	
Armstrong	Albert L	13, 14, 35, 36	
Armstrong	David S	59, 60	
Armstrong	David S	61, 62	Parkersburg
Armstrong	Elton	73	New Market
Armstrong	Emma E	13, 14	guardian of Lawrence B Armstrong
Armstrong	Emma E "etal"	35, 36	
Armstrong	Mary A	61, 62	Parkersburg
Arnold	David	3, 4	
Ashby	R L	43, 44, 45, 46	
Ashby	Thompson V	41, 42, 43, 44	
Ashby	Wm H	55, 56	
Baker	Adam E	21, 22	
Baptist Church		78	New Market
Beal	C B	63, 64	
Bell	Jane	25, 26	
Bell	Jas H and A F	73	New Market
Bell	Reuben S	73	New Market
Blackwell	Mary G and Willis E	73	New Market
Bonwell	Robert A and Jennie	9, 10	
Booker	John	57, 58	
Booker	John C	55, 56	
Bowers	Alexander	73, 78	New Market
Bowers	Synthia	73, 78	New Market
Bradley	Bertha L "etal"	51, 52	
Brann	Bearl and Sudie	37, 38	
Brewer	Mattie C	73	New Market
Britts	D H	49, 50	
Britts	David H	51, 52	
Britts	James H	49, 50	
Britts	T D	45, 46	
Brookshire	J W and N E	47, 48	
Brookshire	James W	47, 48	
Brookshire	Jas W and N E	45, 46	
Brookshire	Jas Wm	45, 46	
Brown	Frank P	11, 12	
Brown	Mary J	73	New Market
Brown Township		12, 14	
Browning	Robert C	37, 38	
Buck	Benson H	31, 32	
Burgess	John M or R	13, 14	
Busenbark	Chas A	3, 4, 5, 6	
Busenbark	Newton	37, 38	
Busenbark	Newton	73	New Market
Buser	Sarah A	5, 6, 17, 18, 31, 32	
Buser	Sarah E	9, 10	
Buser	Wm H	9, 10	
Bymaster	D W	49, 50	
Bymaster	J M	49, 50, 71, 72	
Byrd	Cora L	51, 52	
Byrd	D M	69, 70	
Byrd	Jas H	51, 52	
Byrd	Thena	51, 52	
Byrd	Thomas J	51, 52	
Byrd	W W	51, 52	
Byrd	W W and F B	69, 70	
Byrd School House		71, 72	
Call	Samuel and M J	61, 62, 77	Parkersburg
Canine	John C	53, 54, 55, 56	
Canine	Walter B and Mary A	47, 48	
Caplinger	James F	11, 12	
Caplinger	Nancy	13, 14	
Carpenter	Cleveland	43, 44	
Carter	James M	39, 40	
Carter	Margaret	59, 60	
Cemetery		67, 68	
Central Indiana RR		26, 28, 30, 32, 38, 40, 42	
Christian Church		78	New Market
Christian Church Aid		61, 62, 77	Parkersburg
Church		77	Parkersburg
City Limits		78	New Market
Clark	A W and Amanda	47, 48	
Clark	Chas A	69, 70, 71, 72	
Clark Township		26	

Clark Township Line		2, 24, 72	
Clifton	Minnie	35, 36	
Clore	Clifford W	67, 68, 69, 70	
Cornstalk Creek		22, 24, 28, 44, 46, 54, 66, 68	
County Line Gravel Road		70, 72	
Crawfordsville and Greencastle Gravel Road		10, 12, 16, 34, 36, 40, 58, 60, 64	
Crawfordsville and Greencastle Gravel Road		77	Parkersburg
Crawfordsville and Sugar Grove Gravel Road		4, 22, 28	
Crews	Geo T	31, 32	
Crow	Frank	37, 38	
Crow	Harvey H "etal"	41, 42, 55, 56	
Crow	John P	29, 30	
D H Hostetter Gravel Road		28, 30	
Damewood	James I	45, 46, 47, 48	
Damewood	Jas	25, 26	
Damewood	Mary M	47, 48	
Dark	John H	63, 64	
Dark	John H	77	Parkersburg
Davis	Wm M	37, 38, 39, 40	
Delashmit	Oliver M	53, 54	
Demaree	Mary	35, 36	
Dickerson	B F	31, 32	
Dickerson	Chas F	47, 48	
Dirt Road		4, 8, 10, 16, 18, 32, 34	
Douglas	Ethel S	7, 8	
Douglas	J S and Sarah	15, 16	
Douglas	Sarah	7, 8	
Doyle	Harrison	11, 12	
Doyle	Harrison	78	New Market
Dunkard Church		23, 24	
Dwiggins	Wm F	29, 30	
Etter	Lawrence B	73	New Market
Everhart	Elmer T	1, 2	
Everhart	John T	21, 22, 23, 24, 27, 28	
Everson	John C	21, 22	
Fairview School		15, 16	
Faiths Addition		77	Parkersburg
Fall	Buford and Ben	63, 64	
Fall	Henry	63, 64	
Fendley	J W and M E	61, 62, 77	Parkersburg
Fendley	R A	61, 62, 77	Parkersburg
Findley	John W and Richard	33, 34	
Fink	Fred B	61, 62	Parkersburg
Fink	Fred B	63, 64	
Fink	Henry B	77	Parkersburg
Fink	L A and Abraham	61, 62	Parkersburg
Flanigan	John	61, 62	Parkersburg
Flanigan	John I	77	Parkersburg
Flanigan	Sally B	77	Parkersburg
Flannigan	Sally B	63, 64	
Fletcher	Julia F	73, 78	New Market
Foster	E B	17, 18	
Foster	James W and E	65, 66	
Foster	James W E	63, 64	
Foster	Robert E	65, 66	
Foster	Thomas J	65, 66	
Foust	Joseph and Alice	73	New Market
Frame	Bertie F and Mary R	1, 2, 23, 24	
Frame	Marcus and Emmaline	21, 22	
Frame	Mary F	33, 34, 37, 38	
Freeman	Frank	57, 58	
Gailey	Elizabeth	35, 36	
Gardner	George A	63, 64	
Gardner	Ettie and E	77	Parkersburg
Gardner	Ettie and Elizabeth	63, 64	
Gentry	Tyler	35, 36	
Gill	Jessie D	65, 66	
Gill	Salome	53, 54	
Gill	V V	69, 70, 71, 72	
Goodbar	Wm N	55, 56, 57, 58	
Goshorn	Ezra N	23, 24	
Gravel Road		22	
Graybill	Josephus	19, 20, 25, 26	
Graybill	Manson	23, 24	
Graybill	S C	29, 30	
Graybill	Samuel C	19, 20, 21, 22, 27, 28	
Greencastle and Cville Gravel Road		14	
Grider	Barton S	7, 8	
Hampton	Ed W	35, 36	
Hampton	Eliza J	35, 36	
Hampton	Mary J	74	New Market
Hankins	Ida M	74	New Market
Harrison	D B	45, 46	
Harshbarger	David M	67, 68	
Harshbarger	Frank and Amanda	45, 46	
Harshbarger	Geo W	1, 2, 23, 24	
Harshbarger	Wilford and Effie A	1, 2	
Hawk Creek		70, 72	
Hendricks	Albert	77	Parkersburg
Hendricks	Albert H	61, 62	Parkersburg

Henry	John M	67, 68	
Henry	Mary C	65, 66	
Henry	Nancy C	27, 28, 45, 46	
Herron	Thomas O	31, 32	
Hester	Elmer	5, 6	
Hester	James M	57, 58	
Hester	Salome E	5, 6	
Hester	Thos W	37, 38	
Hester	Wm H and Thos W	37, 38	
Hicks	Elizabeth	33, 34	
Hicks	Mary F	21, 22, 27, 28	
Hicks	Mary T	35, 36	
Hicks	Otis C	71, 72	
Himes	Catherine	5, 6, 21, 22	
Himes	George M	7, 8	
Himes	N B	45, 46	
Himes	Perry R	19, 20, 21, 22	
Himes	Samuel H	49, 50	
Hinkle	Jas W and W A	74	New Market
Hoss	F M	13, 14, 15, 16	
Hostetter	Amanda J	27, 28, 29, 30, 53, 54	
Hostetter	Lydia	29, 30	
Hostetter	S S	29, 30	
Huffmire	Nancy E	74	New Market
Hyten	Bertha and Cora	63, 64	
Hyten	Bertha and Cora	77	Parkersburg
Hyten	De Pew	27, 28	
James	Laura A	63, 64	
Jarvis	James	31, 32	
Jobe	John M	9, 10	
Johnson	Amanda	74	New Market
Johnson	Bert C and Dora	11, 12	
Johnson	Clarence	41, 42	
Johnson	Josephine	41, 42	
Johnson	Lorena	63, 64	
Keller	James and Myrtle	74	New Market
Kelsey	Susan M	74	New Market
Kelsey	Susanna	78	New Market
Kelsey	Verna M	37, 38	
Kern	Wm C and Emma J	74	New Market
Kessler	Cora E	67, 68	
Kessler	John M	3, 4	
Kessler	John M Jr	5, 6	
Kessler	Louie L	7, 8	
Kessler	Mary A	23, 24	
Kessler	N G	21, 22	
Kessler	N J	23, 24	
Kessler	Samuel P	1, 2	
Keyes	Perry V	74	New Market
King	Chas H	15, 16	
King	Nellie May	45, 46	
Kinthead	Fred M	31, 32	
Klinger	G W	29, 30	
Knox	Chas M	71, 72	
Knox	James C	25, 26	
Ladoga and Parkersburg Gravel Road		46, 54	
LaFollette	James U	61, 62	Parkersburg
Lane	John	15, 16, 17, 18, 31, 32, 33, 34	
Lane	John P	31, 32	
Lapland School		39, 40	
Lauders	Mary F	35, 36	
Lick Creek		72	
Locus Street		78	New Market
Long	M L D	67, 68	
Long	Elizabeth	74	New Market
M E Church		78	New Market
M M Henry Gravel Road		28	
Main Street		78	New Market
Mains	Clara A	45, 46	
Mangus	David H	3, 4, 19, 20	
Mangus	David H and Frank D	19, 20	
Maquire	Edward	53, 54	
Martin	F A	15, 16, 35, 36	
Martin	Keziah E	35, 36	
Martin	Mary A	17, 18	
McClain	Geo W	17, 18	
McLaughlin	Telitha	63, 64	
Mercer	Elizabeth	7, 8	
Mercer	Eph	7, 8, 17, 18	
Miles	Mary L	75	New Market
Mill Street		77	Parkersburg
Miller	Snow N	1, 2	
Mills	Geo L	5, 6	
Minnick	Romulus D	53, 54	
Monon RR		2, 24	
Moon	Wm A	37, 38	
Morrison	Urben	69, 70	
Mullen	Mary J	75	New Market
Myers	Franz O	25, 26, 47, 48	
N G Kessler Gravel Road		6, 8, 18, 20, 30	

Nay	Alice B	35, 36	
New Market		73	Plat in back of book
New Market		78	New Market; Plat located in Scott Twp- Fred M Kinkead assessor
New Market		12	This space on plat represents the part of New Market located in Scott Township. Plat will be found in
New Market Coop Telephone Co		75	New Market
New Market Creamery Association		11, 12	
Nicholas	Arthur C	59, 60	
Nicholas	James M	61, 62	Parkersburg
Nickols	Mary T	57, 58, 63, 64	
Niven	J S	59, 60	
Noble	Luna	37, 38	
O'Conner	John	31, 32	
OConnor	Deborah	75, 78	New Market
Oliver	Jesse J	23, 24	
Oliver	Verna F	23, 24	
Otterman	O P	23, 24	
Paddock	Eric and Lillie	21, 22	
Parker	William S	11, 12	
Parkersburg		77	Plat; Parkersburg
Parkersburg and Cramer Addition		77	Parkersburg
Parkersburg and Ladoga Gravel Road		56, 58	
Payne	John R	71, 72	
Peffley	Wm and May	25, 26	
Peffley	Wm H and May	47, 48	
Peters	Wm H and S C	33, 34	
Phillips	John R	61, 62	Parkersburg
Phillips	Lewis S	33, 34	
Pickle	Sarah and Jonas	25, 26	
Pine Street		78	New Market
Pollet	John	59, 60	
Private Lane		26, 48, 68	
Proctor	Louisa	75, 78	New Market
Public School		77	Parkersburg
Pyle	Winnie	67, 68	
Raccoon Creek		26, 46, 48, 68, 70	
Radford	Wm	69, 70	
Reed	Chalmers B	65, 66	
Reed	John M	75	New Market
Reeves	Sarah A	13, 14	
Rettinger	Earl and Ressie	1, 2	
Rettinger	John E	1, 2	
Richardson	Offie and L	61, 62, 77	Parkersburg
Riggles	Geo H and Lula	49, 50	
Roe	Joseph H	63, 64	
Rogers	Claud and Rosa	1, 2	
Rush	Henry A and C	75	New Market
Rush	Sarah M	75	New Market
Sayler	Francis M	35, 36	
Saylor	Charles	13, 14	
Saylor	H B	75	New Market
Saylor	M	78	New Market
Saylor	Malinda	75	New Market
Saylor	S J	35, 36	
Seaman	Albert D	15, 16	
Seaman	Maggie	15, 16	
Second Street		78	New Market
Servies	Chas M	33, 34	
Servies	Grace F	35, 36	
Servies	Harney and Grace	15, 16	
Servies	James H	15, 16	
Servies	John W	31, 32, 33, 34, 41, 42	
Servies	Nancy C	33, 34	
Shackelford	Eliza J	69, 70	
Shackelford	Thomas M	69, 70	
Shackleford	A J	49, 50	
Shackleford	Eliza J	71, 72	
Shortridge	Frank L	75	New Market
Skelton	A S	31, 32	
Smalley	Elizabeth D	45, 46	
Smith	Chas A	37, 38	
Smith	Clarence	37, 38, 39, 40	
Smith	Emily J	37, 38	
Smith	Emily J	39, 40	Lapland
Smith	John D and Annie B	35, 36	
Smith	John W	17, 18	
Smith	Sarah Edith	1, 2	
Smith	Wm H	33, 34, 39, 40	
Spencer	Sanford	11, 12	
Spencer	Sanford	78	New Market
Sperry	H D and Cressie	69, 70, 71, 72	
Srader	James H	41, 42, 43, 44	
Srader	Mary E	9, 10	
Stover	G L	49, 50	
Stover	Geo L	71, 72	
Sugar Grove School		45, 46	
Surface	Lou A	33, 34	
Surface	Mary A	75	New Market

Surface	Mary L	15, 16	
Sutherlin	Joseph A	63, 64	
Swarengen	J J and B E	75	New Market
Sympson	Harriett	75	New Market
T P Gravel Road		2, 4, 6, 8, 10, 12, 14, 16, 18, 20, 22, 24, 30, 32, 34, 36, 38, 40, 42, 46, 48, 50, 52, 54, 58, 60, 64, 66, 68, 70	
T P Gravel Road		77	Parkersburg
Tennant	Sarah J	59, 60	
Terry	Earl L	3, 4	
The Ladoga Bldg and Loan & Savings Association		61, 62, 77	Parkersburg
Third Street		78	New Market
Thompson	James A	25, 26	
Union Township Line		2, 4, 6, 8, 10, 12	
Utterback	C C	41, 42, 55, 56	
Vail	Harry	39, 40	
Vancleave	Aaron	37, 38	
Vancleave	David U and Winnie	37, 38	
Vancleave	John B	13, 14	
Vancleave	Joseph W	13, 14	
Vancleave	Manning	31, 32	
Walden	Clara J	11, 12	
Walterhouse	Emma J	27, 28, 29, 30	
Warbritton	G W	29, 30	
Warbritton	Iola	29, 30	
Warbritton	Samuel N	76	New Market
Warbritton Second Addition		78	New Market
Warbrittons First Addition		78	New Market
Warner	Emanuel	63, 64	
Warner		77	Parkersburg
Wasson	John C	57, 58	
Watkins	Clay	7, 8	
Watkins	Joseph M	7, 8	
Watkins	R B	7, 8	
Welch	James R	61, 62	Parkersburg
Welch	R	77	Parkersburg
Welch	Wm M and Sallie B	57, 58	
Welch Addition		77	Parkersburg
White	America E	15, 16	
White	I H	7, 8	
White	Rosa R	41, 42	
White Addition		78	New Market
White School House		17, 18	
Wilson	H B and Willette	25, 26	
Wilson	J D	63, 64	
Wray	Susan A	11, 12	
Young	D W	49, 50	
Young	J F	71, 72	
Young	Madison	67, 68, 69, 70	

MONTGOMERY COUNTY, INDIANA, 191

Assessor's Plat-Book for

Scott

Township, No.

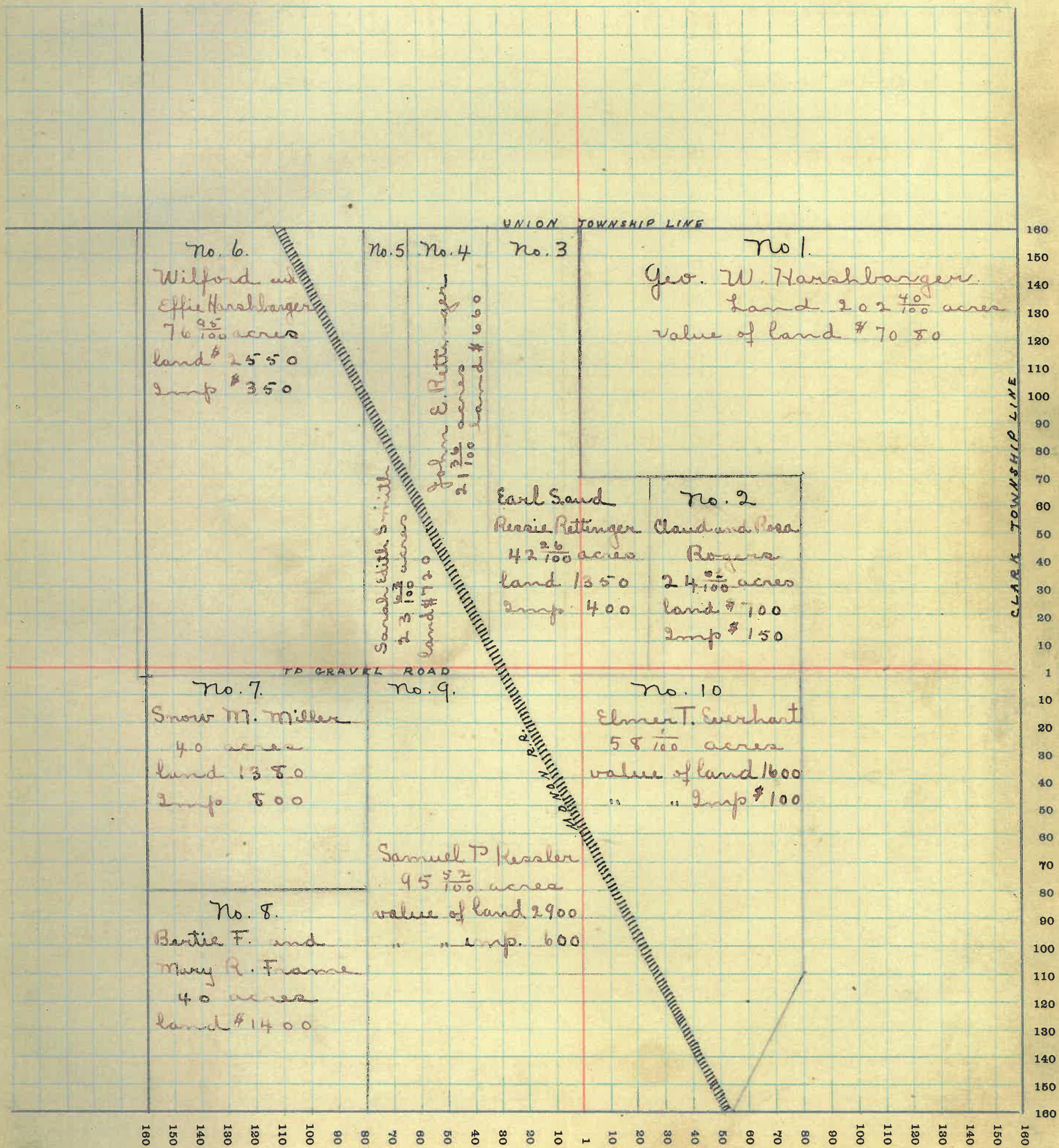
F. H. WOODBURN PRINTING CO. - TERRE HAUTE, IND.

NAMES OF OWNERS	No. on Plat	DESCRIPTION	Section	Township	Range	Acres	Hundredths	Value of Lands	Value of Improvements	Value of Lands and Improvements
Geo. W. Harshbarger	1	PT E ²	1	17	4	202	40	7080		7080
Claud ^{and} Rosa Rogers	2	PT SW ⁹ NE ⁴ PTW ²	"	"	"	24	63	700	150	850
Earl S. ^{and} Rennie Rettinger	3	PT W ² NE ⁴ PT E ² NW ⁴	"	"	"	42	26	1350	400	1750
John E. Rettinger	4	PT W ²	"	"	"	21	36	660		660
Sarah Edith Smith	5	PT W ²	"	"	"	23	63	720		720
Wilford ^{and} Effie A. Harshbarger	6	W ² NW ⁴	"	"	"	76	95	2550	350	2900
Snow M. Miller	7	PT W ² SW ⁴ PT S ²	"	"	"	40		1380	800	2180
Bertie F. and Mary R. Frame	8	PT W ² SW ⁴	"	"	"	40		1400		1400
Samuel P. Kessler	9	PT S ²	"	"	"	95	52	2900	600	3500
Elmer T. Everhart	10	PT S ²	"	"	"	58	1	1600	100	1700

SECTION NO. 1

Congressional Township, No. 17 R. 4

SCALE:—Forty rods to an inch, or ten rods to a space, Congress Land, which is one mile square for a section.
Number of acres in this section, according to the United States Survey



MONTGOMERY COUNTY, INDIANA, 191

Assessor's Plat-Book for

Township, No.

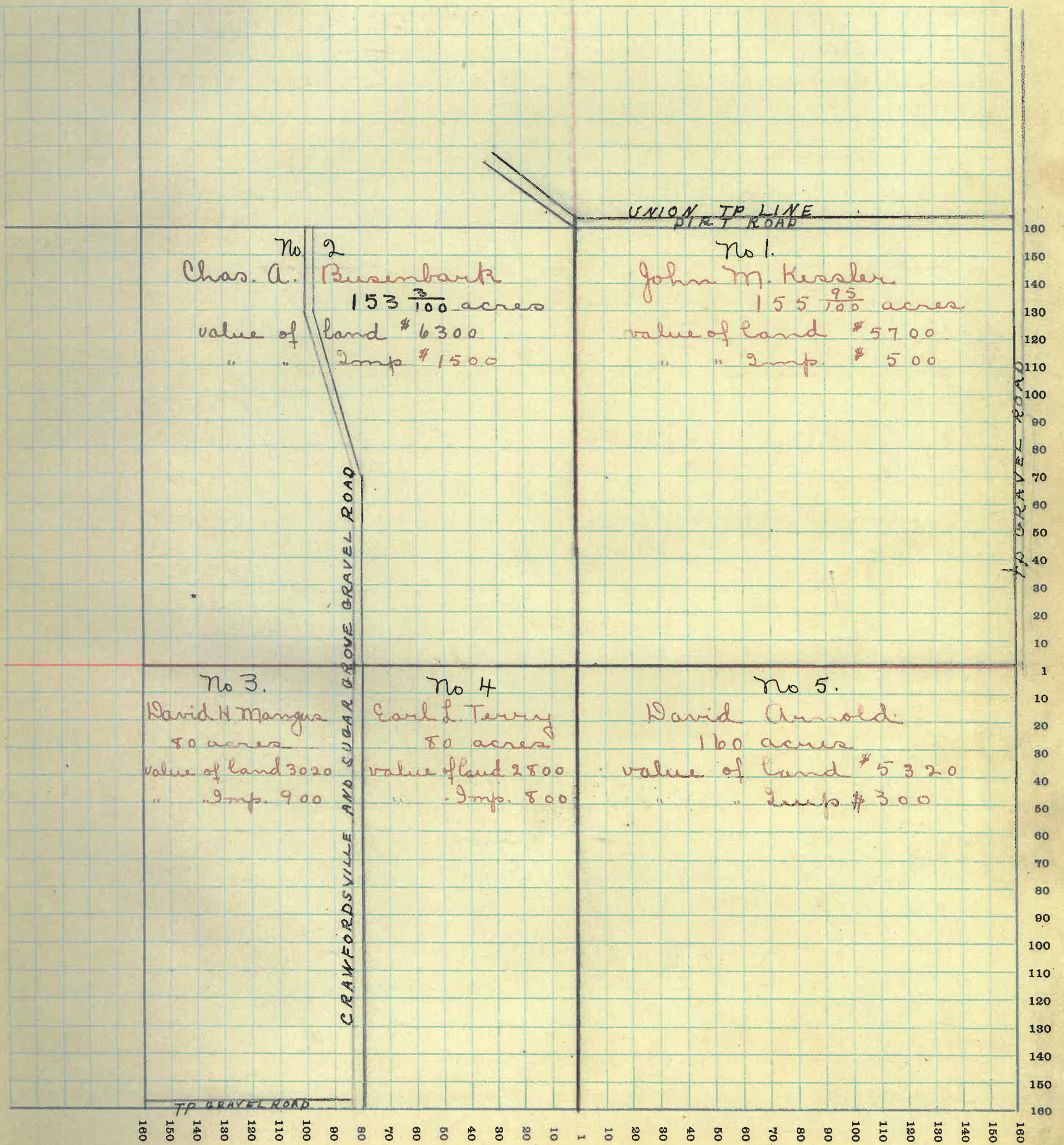
J. R. WOODBURN PRINTING CO., TERRE HAUTE, IND.

NAMES OF OWNERS	No. on Plat	DESCRIPTION	Section	Township	Range	Acres	Hundredths	Value of Lands	Value of Improvements	Value of Lands and Improvements
John M. Kessler	1	PT NE ⁴	2	17	4	155	95	5700	500	6200
Chas A Busenbark	2	PT NW ⁴				153	3	6300	1500	7800
David H Mangus	3	W ² SW ⁴				80		3020	900	3920
Earl L. Terry	4	E ² SW ⁴				80		2800	800	3600
David Arnold	5	SE ⁴				160		5320	300	5620

SECTION NO. 2

Congressional Township, No. R.

SCALE:—Forty rods to an inch, or ten rods to a space, Congress Land, which is one mile square for a section.
Number of acres in this section, according to the United States Survey



MONTGOMERY COUNTY, INDIANA, 191

Assessor's Plat-Book for

Township, No.

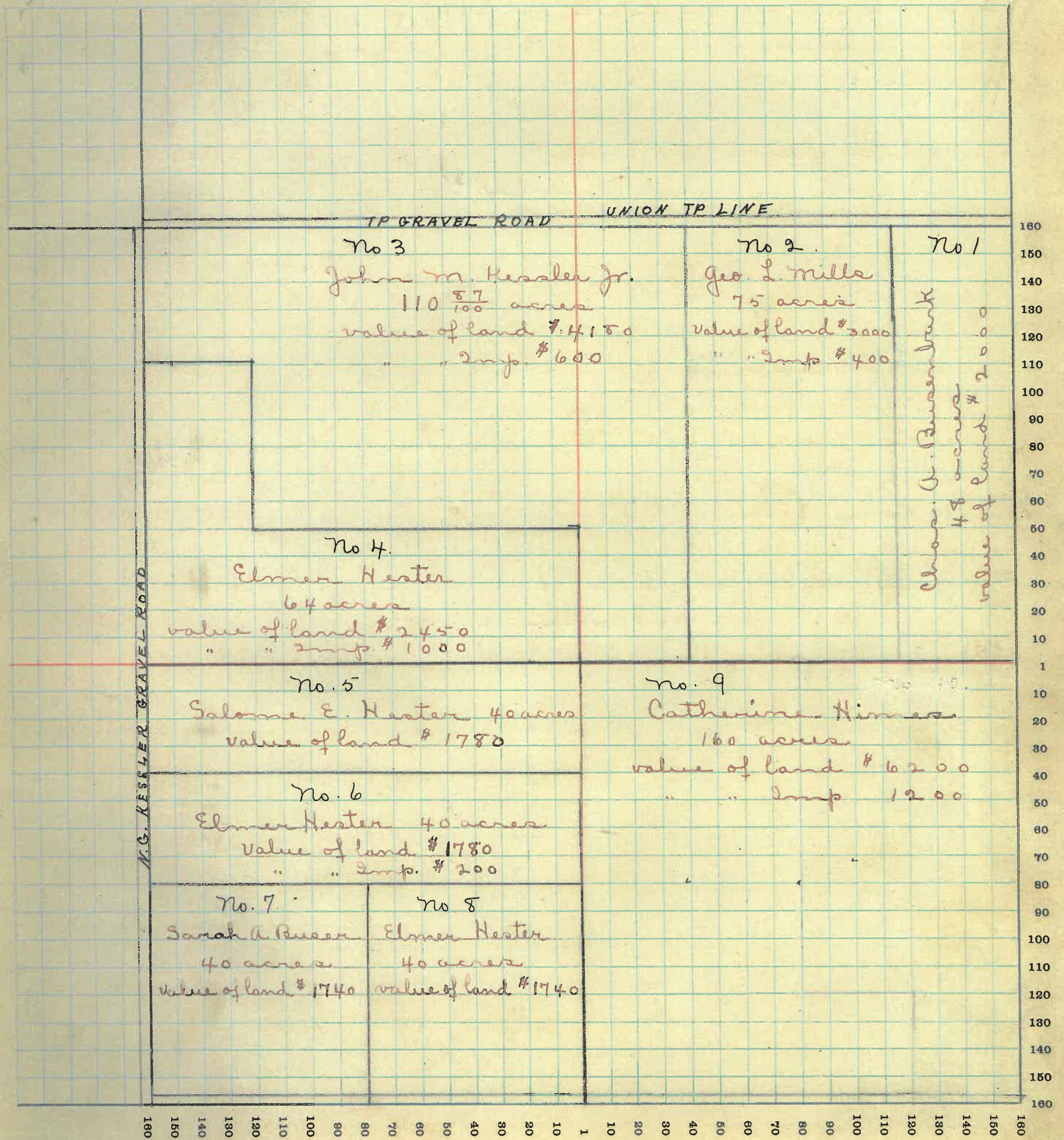
F. R. WOODBURN PRINTING CO. - TERRE HAUTE, IND

NAMES OF OWNERS	No. on Plat	DESCRIPTION	Section	Township	Range	Acres	Hundredths	Value of Lands	Value of Improvements	Value of Lands and Improvements
			3	17	4					
Chas A. Busenbark		PT NE ⁴	"	"	"	48		2000		2000
Geo. L. Mills		PT NE ⁴	"	"	"	75		3000	400	3400
		PT NE ⁴	"	"	"					
John M. Kessler Jr.		PT N ² PT NW ⁴	"	"	"	110	87	4180	600	4780
		PT W ² NE ⁴	"	"	"					
Elmer Hester		PT NW ⁴	"	"	"	64		2450	1000	3450
Salome E. Hester		PT SW ⁴	"	"	"	40		1780		1780
Elmer Hester		PT SW ⁴	"	"	"	40		1780	200	1980
Sarah A. Busser		SW ⁴ SW ⁴	"	"	"	40		1740		1740
Elmer Hester		SE ⁴ SW ⁴	"	"	"	40		1740		1740
Catherine Himes		NE ⁴ SE ⁴	"	"	"	160		6200	1200	7400
		PT SE ⁴	"	"	"					

SECTION NO. 3

Congressional Township, No. _____ R. _____

SCALE:—Forty rods to an inch, or ten rods to a space, Congress Land, which is one mile square for a section.
 Number of acres in this section, according to the United States Survey _____



MONTGOMERY COUNTY, INDIANA, 191

Assessor's Plat-Book for

Township, No.

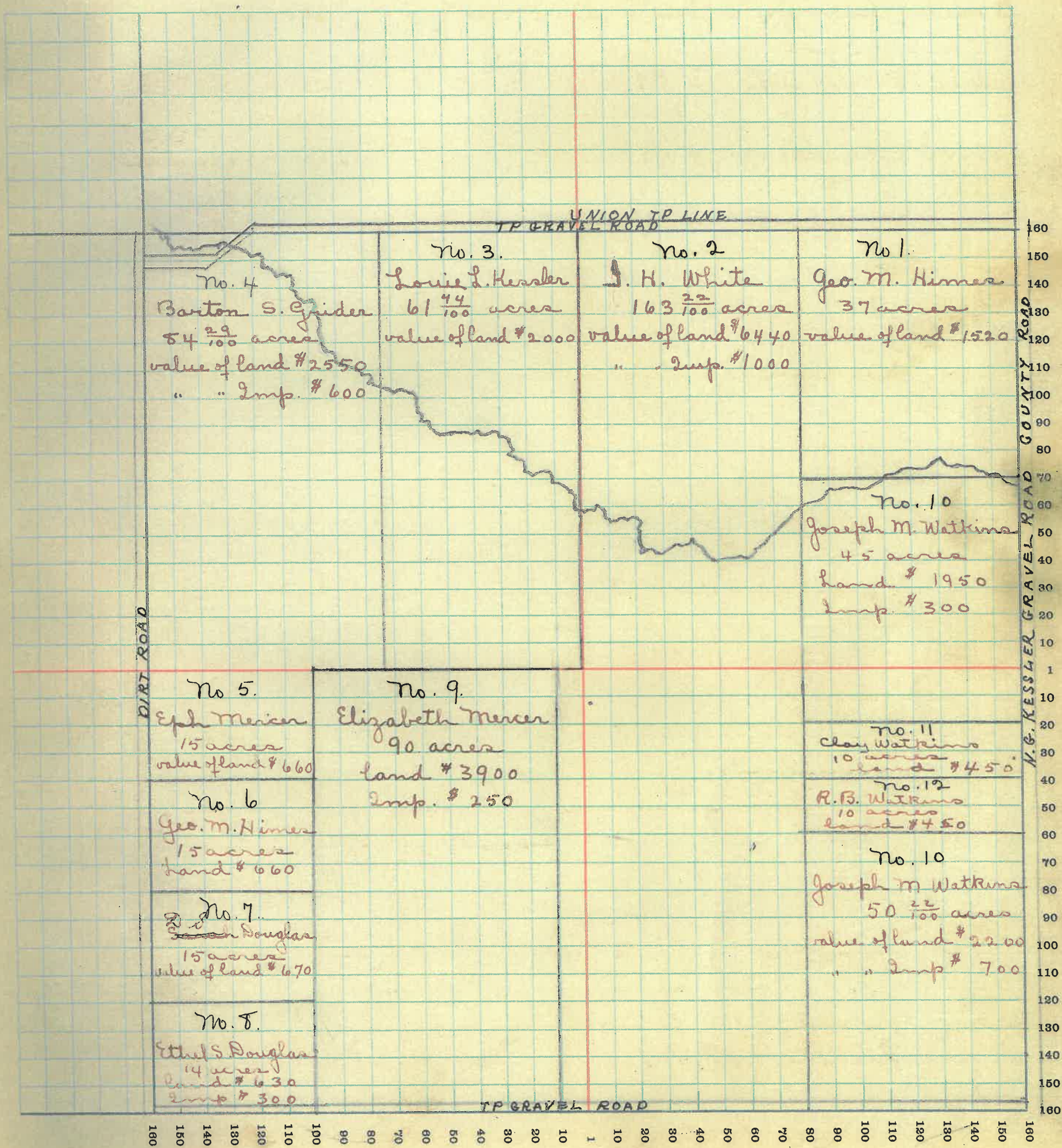
F. H. WOODBURN PRINTING CO. - TERRE HAUTE, IND.

NAMES OF OWNERS	No. on Plat	DESCRIPTION	Section	Township	Range	Acres	Hundredths	Value of Lands	Value of Improvements	Value of Lands and Improvements
George M. Himes	1	PT SW ⁴ PT NE ⁴ NE ⁴				37		1520		1520
J. H. White	2	W ² NE ⁴ W ² SE ⁴ PT E ² SW ⁴				163	22	6440	1000	7440
Louie L. Kessler	3	PT NW ⁴				61	44	2000		2000
Barton S. Grider	4	PT NW ⁴				84	29	2550	600	3150
Eph Mercer	5	PT SW ⁴				15		660		660
Geo. M. Himes	6	(all same) PT SW ⁴				15		660		660
Sarah Douglas	7	PT SW ⁴				15		670		670
Ethel S. Douglas	8	PT SW ⁴				14		630	300	930
Elizabeth Mercer	9	PT SW ⁴				90		3900	250	4150
Joseph M. Watkins	10	PT SE ⁴ PT E ² NE ⁴				95	22	4150	1000	5150
Clay Watkins	11	PT N ² NE ⁴ SE ⁴				10		450		450
R B Watkins		PT N ² NE ⁴ SE ⁴				10		450		450

SECTION NO. 4.

Congressional Township, No. _____ R. _____

SCALE:—Forty rods to an inch, or ten rods to a space, Congress Land, which is one mile square for a section.
 Number of acres in this section, according to the United States Survey _____



MONTGOMERY COUNTY, INDIANA, 191

Assessor's Plat-Book for _____ Township, No. _____

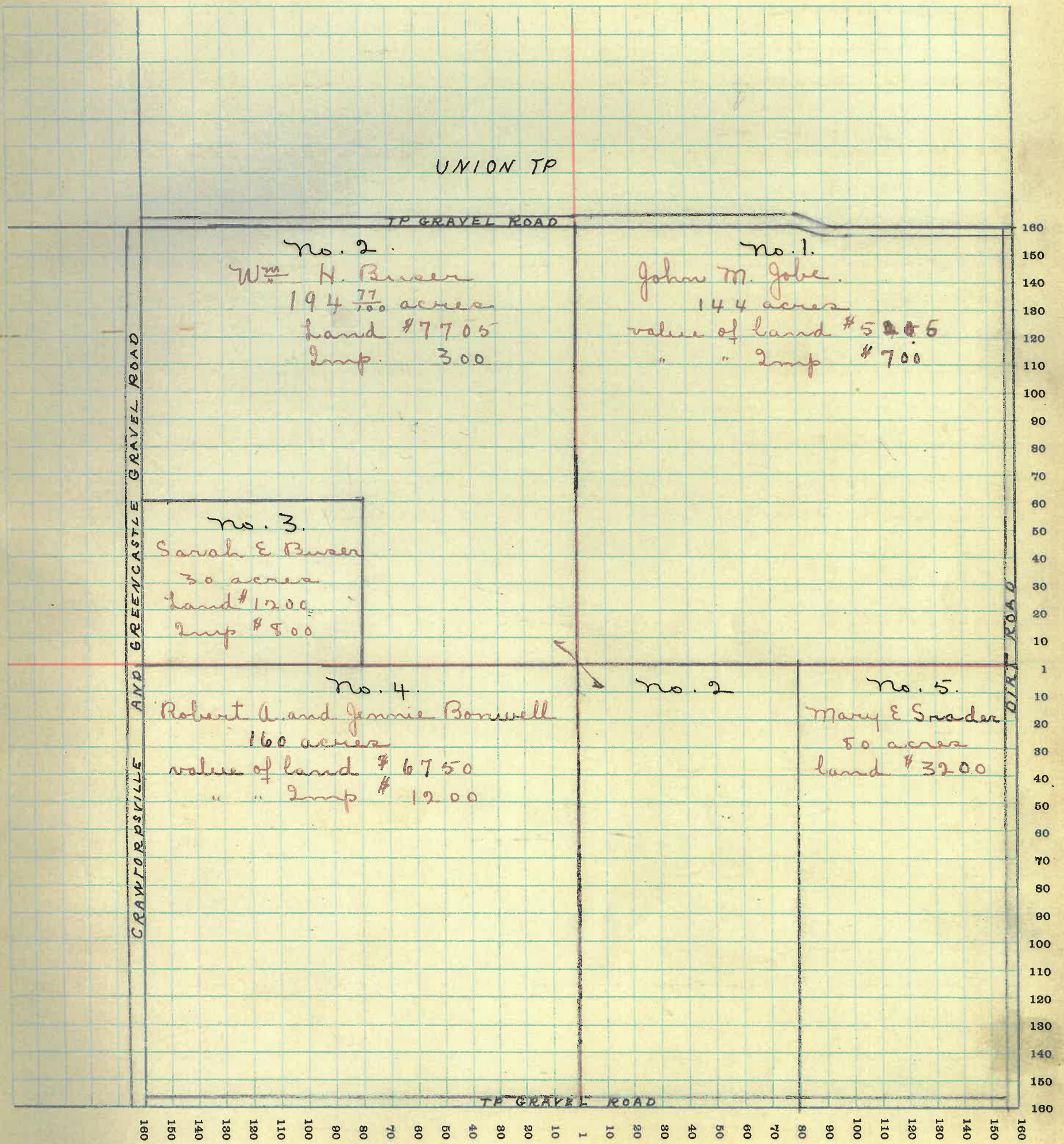
T. R. WOODBURN PRINTING CO. - TERRE HAUTE, IND.

NAMES OF OWNERS	No. on Plat	DESCRIPTION	Section	Township	Range	Acres	Hundredths	Value of Lands	Value of Improvements	Value of Lands and Improvements	S N
John M. Gobe	1	NE ⁴	5	17	4	144		5205	700	5905	
Wm H. Buser	2	PT NW ⁴	"	"	"	194	77	7705	300	8005	
Sarah E. Buser	3	PT W ² NW ⁴	"	"	"	30		1200	800	2000	
Robert A. & Jennie Bonwell	4	SW ⁴	"	"	"	160		6750	1200	7950	
Mary E. Swader	5	E ² SE ⁴	"	"	"	80		3200		3200	

SECTION NO. 5.

Congressional Township, No. R.

SCALE:—Forty rods to an inch, or ten rods to a space, Congress Land, which is one mile square for a section.
Number of acres in this section, according to the United States Survey



MONTGOMERY COUNTY, INDIANA, 191

Assessor's Plat-Book for

Township, No.

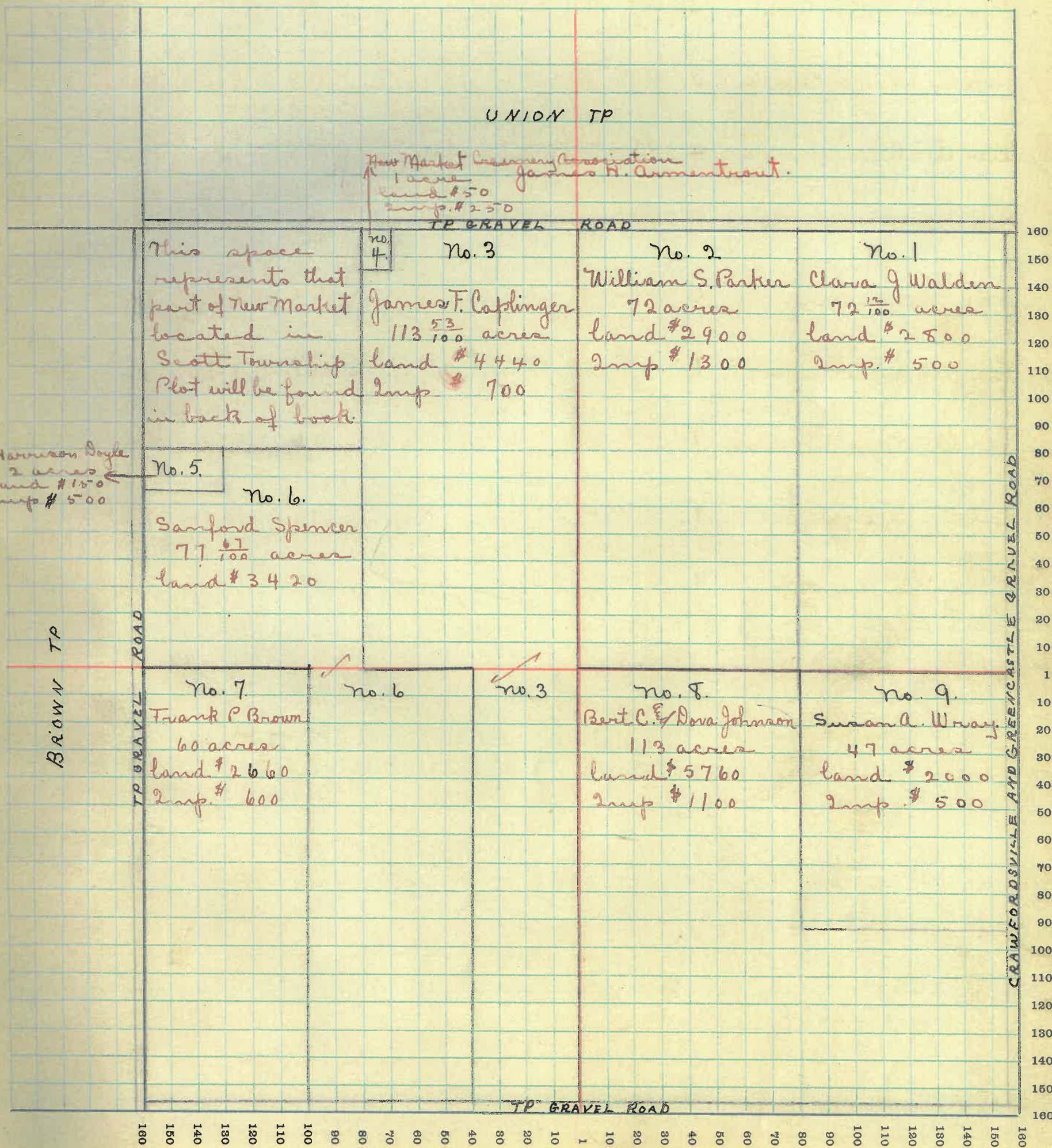
F. R. WOODBURN PRINTING CO. - TERRE HAUTE, IND.

NAMES OF OWNERS	No. on Plat	DESCRIPTION	Section	Township	Range	Acres	Hundredths	Value of Lands	Value of Improvements	Value of Lands and Improvements	S N
Clara J. Walden	1.	PT NE ⁴	6	17	4	72	12	2800	500	3300	
William S. Parker	2.	PT W ² NE ⁴	"	"	"	72		2900	1300	4200	
James F. Caplinger	3.	PT W ²	"	"	"	113	53	4440	700	5140	
New Market Creamery Association James H. Bumentrout	4	PT E ² NW ⁴	"	"	"	1		50	250	300	
Harrison Doyle	5	PT NW ⁴	"	"	"	2		150	500	650	
Sanford Spencer	6	PT NW ⁴	"	"	"	77	67	3420		3420	
Frank P. Brown	7	PT W ² SW ⁴	"	"	"	60		2660	600	3260	
Bert C. & Dora Johnson	8	W ² SE ⁴	"	"	"	113		5760	1100	6860	
Susan A. Wray	9	PT E ² SE ⁴	"	"	"	47		2000	500	2500	

SECTION NO. 6.

Congressional Township, No. R.

SCALE:—Forty rods to an inch, or ten rods to a space, Congress Land, which is one mile square for a section.
 Number of acres in this section, according to the United States Survey



MONTGOMERY COUNTY, INDIANA, 191

Assessor's Plat-Book for

Township, No.

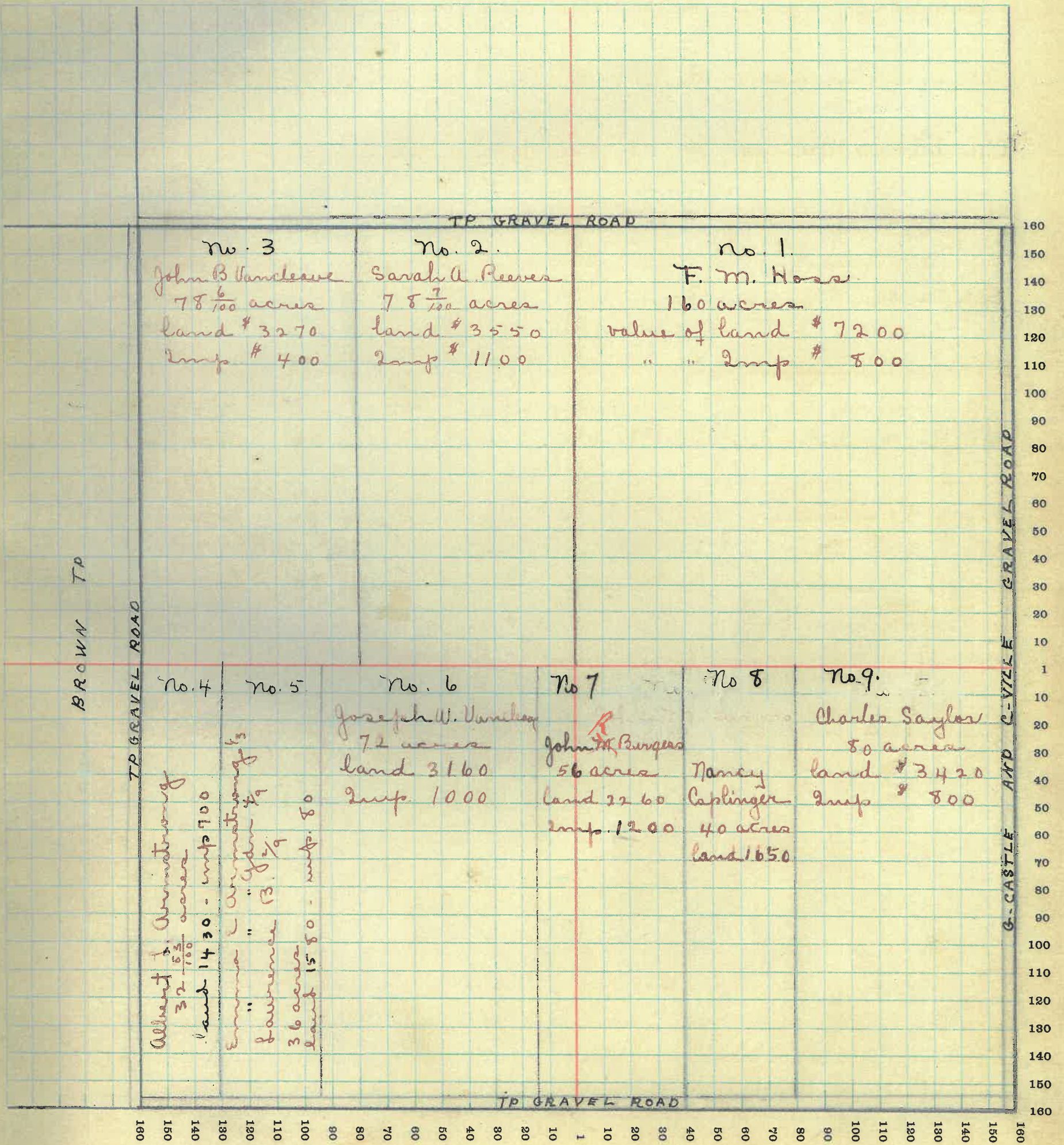
F. R. WOODBURN PRINTING CO. - TERRE HAUTE, IND.

NAMES OF OWNERS	No. on Plat	DESCRIPTION	Section	Township	Range	Acres	Hundredths	Value of Lands	Value of Improvements	Value of Lands and Improvements
F. M. Hoss	1.	NE ⁴	7	17	4	160	7200	800	8000	
Sarah A. Reeves	2	E ² NW ⁴	"	"	"	78	7	3550	1100	4650
John B. Vanleave	3.	W ² NW ⁴	"	"	"	78	6	3270	400	3670
Albert L. Armstrong	4	PT W ² SW ⁴	"	"	"	32	83	1430	700	2130
Emma E. Armstrong	5	PT W ² SW ⁴	"	"	"	36	1580	80	1660	
Lawrence B.										
Joseph W. Vanleave	6	PT SW ⁴	"	"	"	72	3160	1000	4160	
John M. Burgess	7	PT S ²	"	"	"	56	2260	1200	3460	
Nancy Caplinger	8	PT S ²	"	"	"	40	1650		1650	
Charles Saylor	9	E ² SE ⁴	"	"	"	80	3420	800	4220	

SECTION NO. 7

Congressional Township, No. R.

SCALE:—Forty rods to an inch, or ten rods to a space, Congress Land, which is one mile square for a section.
 Number of acres in this section, according to the United States Survey



MONTGOMERY COUNTY, INDIANA, 191

Assessor's Plat-Book for

Township, No.

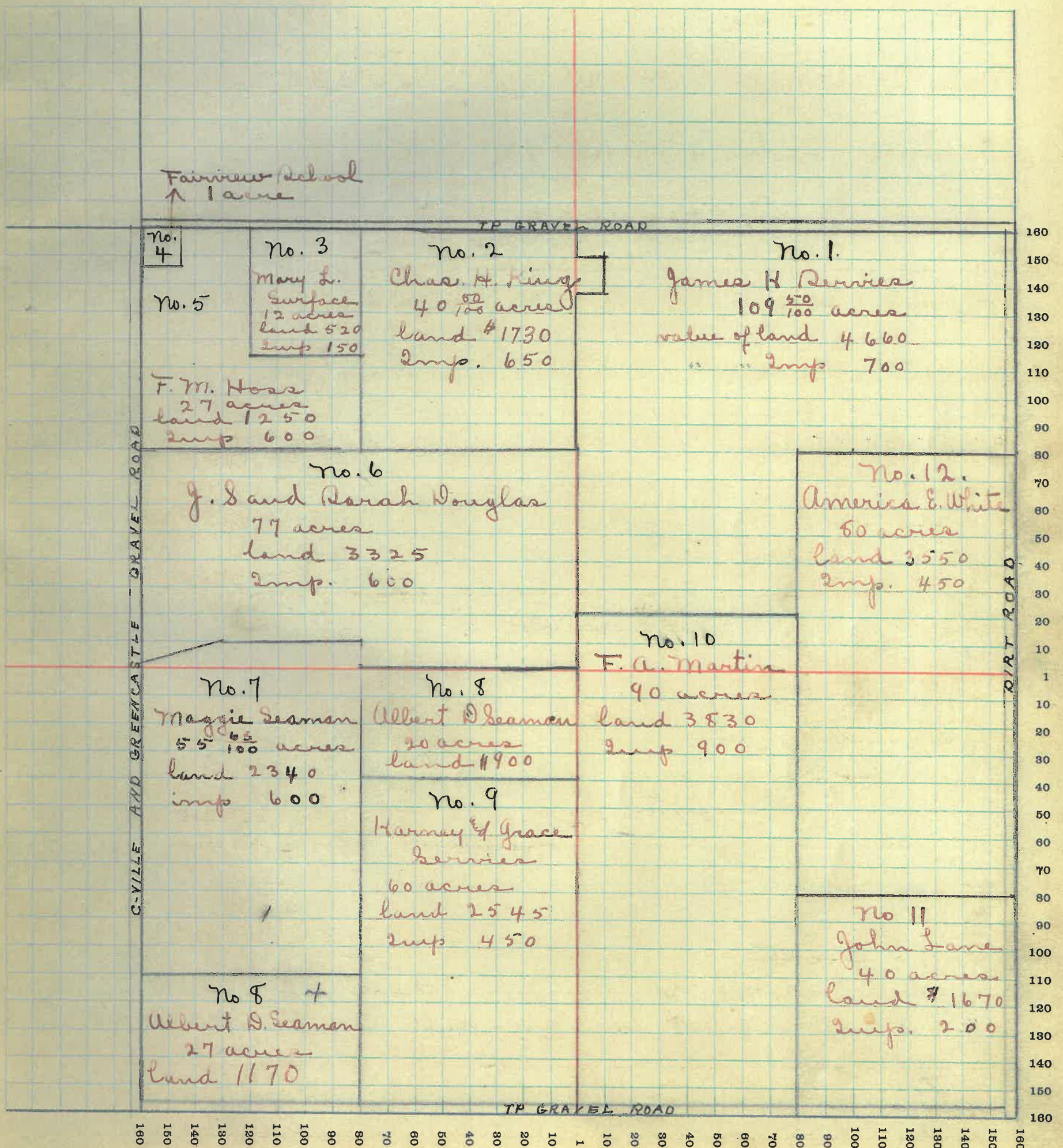
F. R. WOODBURN PRINTING CO. - TERRE HAUTE, IND.

NAMES OF OWNERS	No. on Plat	DESCRIPTION	Section	Township	Range	Acres	Hundredths	Value of Lands	Value of Improvements	Value of Lands and Improvements
James H. Servies	1.	PT NE ⁴	8	17	4	109	50	4660	700	5360
Chas. H. King	2.	NE ⁴ NW ⁴ PTNW ⁴ NE ⁴	"	"	"	40	50	1730	650	2380
Mary L. Surface	3	PTNW ⁴ NW ⁴	"	"	"	12		520	150	670
Fairview School	4	PTNW ⁴ NW ⁴	"	"	"	1				
F. M. Hoss	5	PTNW ⁴	"	"	"	27		1250	5600	1850
J.S. & Sarah Douglas	6	PT S ² NW ⁴	"	"	"	77		3325	600	3920
Maggie Seaman	7.	PTW ² W ²	"	"	"	55	63	2340	600	2940
Albert D. Seaman	8	PTSW ⁴	"	"	"	20		900		900
Harney & Grace Servies	9	PT E ² SW ⁴	"	"	"	60		2545	450	2995
F. A. Martin	10	PTW ² E ²	"	"	"	90		3830	900	4730
John Lane	11	SE ⁴ SE ⁴	"	"	"	40		1670	250	1920
America E. White	12.	PT E ²	"	"	"	80		3550	450	4000

SECTION NO. 8.

Congressional Township, No. R.

SCALE:—Forty rods to an inch, or ten rods to a space, Congress Land, which is one mile square for a section.
 Number of acres in this section, according to the United States Survey



MONTGOMERY COUNTY, INDIANA, 191

Assessor's Plat-Book for _____ Township, No. _____

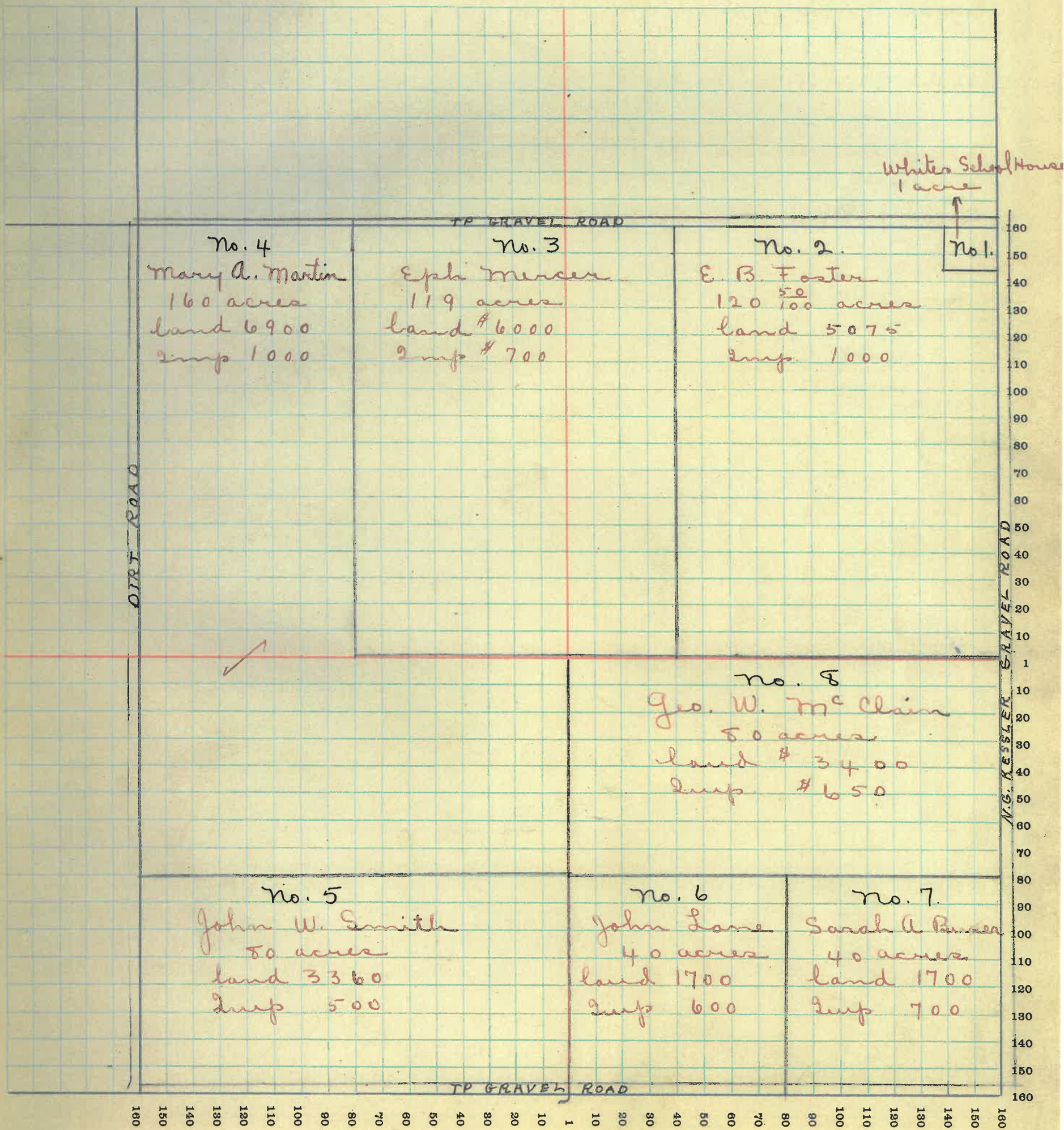
F. H. WOODBURN PRINTING CO. - TERRE HAUTE, IND.

NAMES OF OWNERS	No. on Plat	DESCRIPTION	Section	Township	Range	Acres	Hundredths	Value of Lands	Value of Improvements	Value of Lands and Improvements
White School House	1.		9	17	4					
E. B. Foster	2.	PT n ^e	"	"	"	120	50	5075	1000	6075
Eph Mercer	3	PT n ^e	"	"	"	119		6000	700	6700
Mary A. Martin	4	PT w ^e	"	"	"	160		6900	1000	7900
John W. Smith	5	s ^e SW ^e	"	"	"	80		3360	500	3860
John Lane	6	SW ^e SE ^e	"	"	"	40		1700	600	2300
Sarah A Buser	7	SE ^e SE ^e	"	"	"	40		1700	700	2400
Geo. W. McChlain	8.	n ^e SE ^e	"	"	"	80		3400	650	4050

SECTION NO. 9.

Congressional Township, No. R.

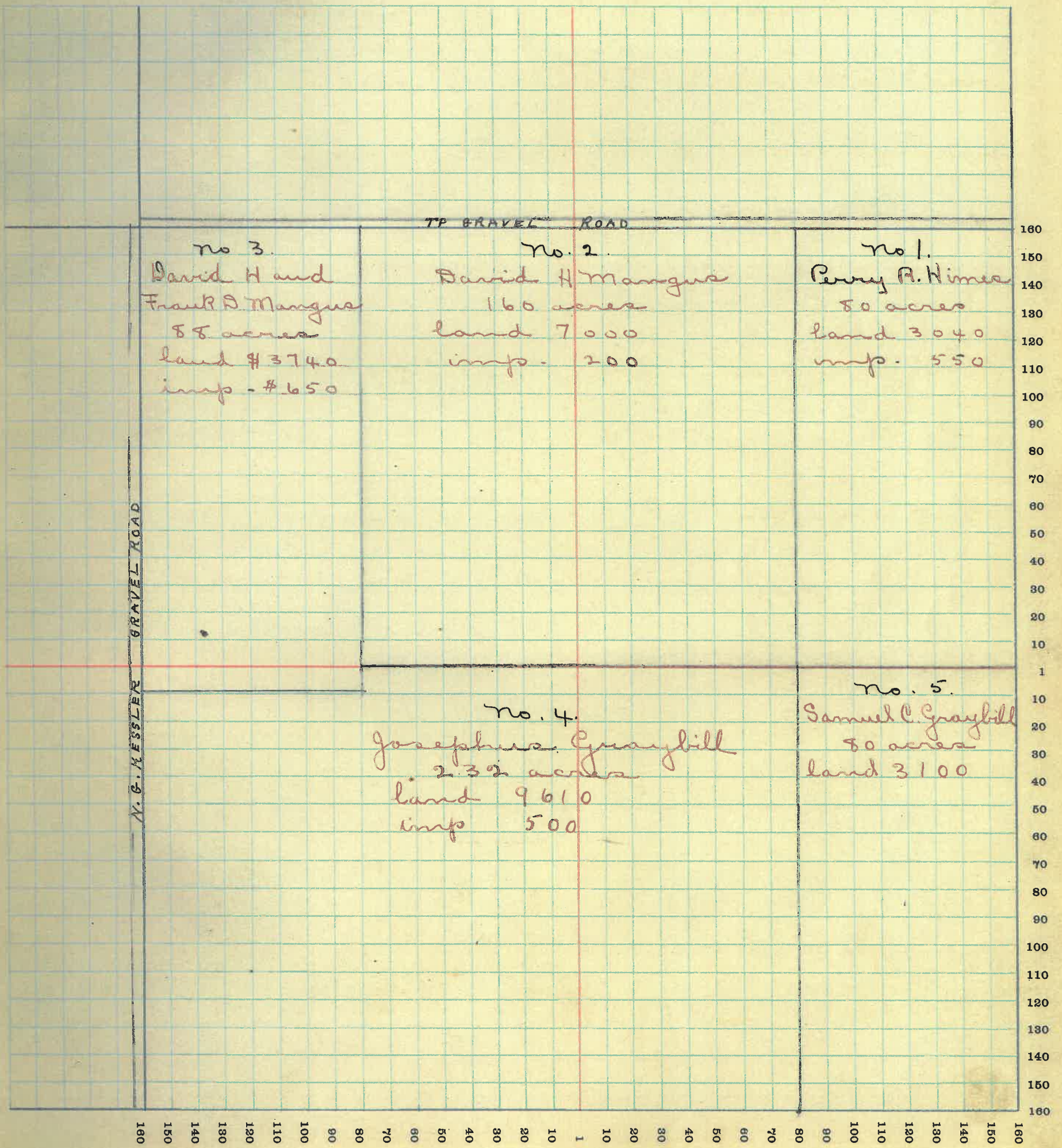
SCALE:—Forty rods to an inch, or ten rods to a space, Congress Land, which is one mile square for a section.
 Number of acres in this section, according to the United States Survey _____



SECTION NO. 10.

Congressional Township, No. R.

SCALE:—Forty rods to an inch, or ten rods to a space, Congress Land, which is one mile square for a section.
Number of acres in this section, according to the United States Survey



MONTGOMERY COUNTY, INDIANA, 191

Assessor's Plat-Book for

Township, No.

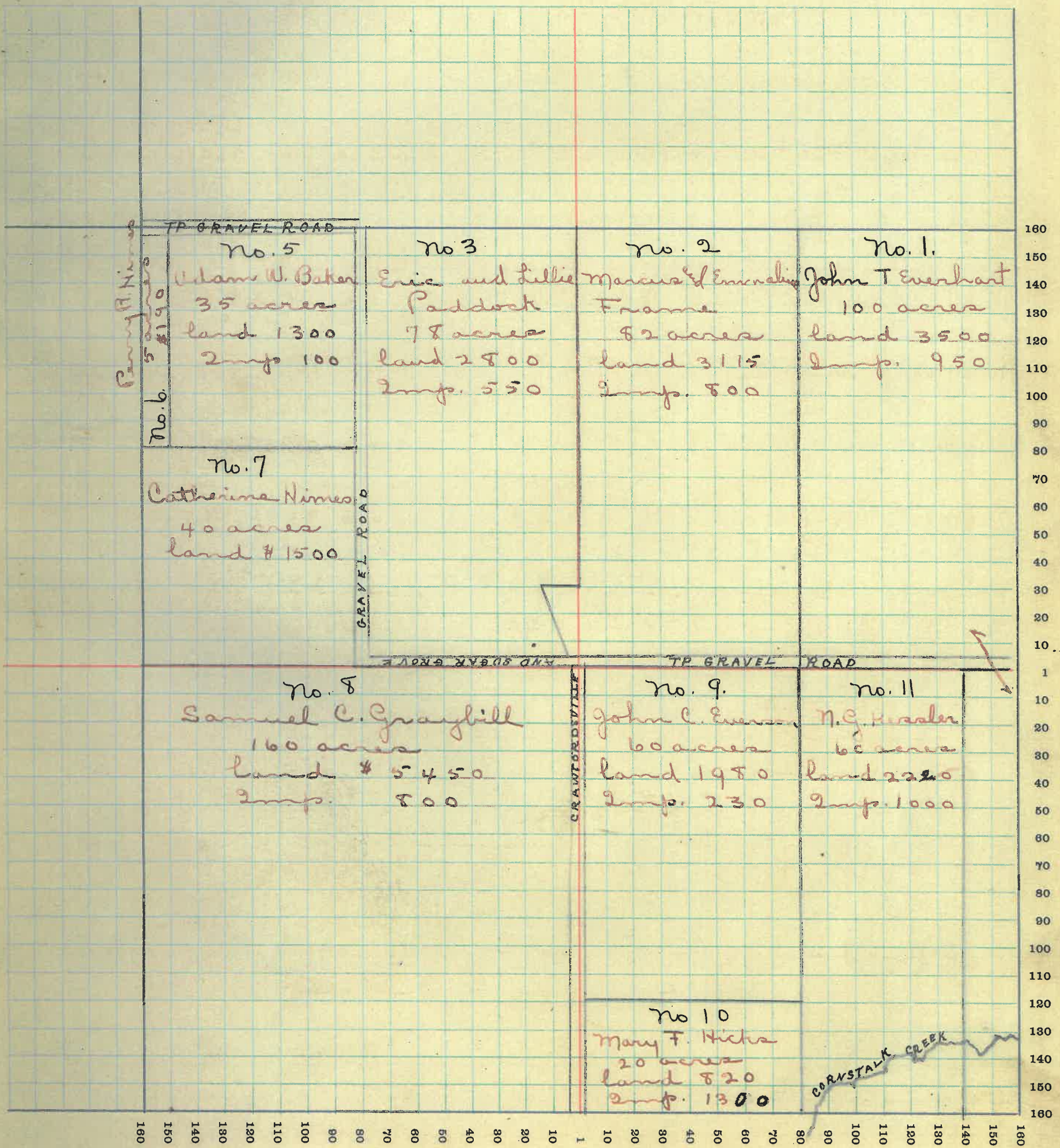
J. R. WOODBURN PRINTING CO., TERRE HAUTE, IND

NAMES OF OWNERS	No. on Plat	DESCRIPTION	Section	Township	Range	Acres	Hundredths	Value of Lands	Value of Improvements	Value of Lands and Improvements
John T. Everhart	1	PT E ²	11	17	4	100		3500	950	4450
Marcus & Emmaline Frame	2	PT N ²	"	"	"	82		3115	800	3915
Eric & Lillie Paddock	3	PT E ² NW ⁴	"	"	"	78		2800	550	3350
Adam W. Baker	45	PT W ² NW ⁴	"	"	"	35		1300	100	1400
Perry R. Himes	6	PT W ² NW ⁴	"	"	"	5		190		190
Catherine Himes	7	SW ⁴ NW ⁴	"	"	"	40		1500		1500
Samuel C. Graybill	8	SW ⁴	"	"	"	160		5450	800	6250
John C. Everson	9	PT W ² SE ⁴	"	"	"	60		1980	230	2210
Mary F. Hicks	10	PT W ² SE ⁴	"	"	"	20		820	1350	2170
M. G. Kessler	11	PT E ² SE ⁴	"	"	"	60		2200	1000	3200

SECTION NO. 11

Congressional Township, No. R.

SCALE:—Forty rods to an inch, or ten rods to a space, Congress Land, which is one mile square for a section.
 Number of acres in this section, according to the United States Survey



MONTGOMERY COUNTY, INDIANA, 191

Assessor's Plat-Book for _____ Township, No. _____

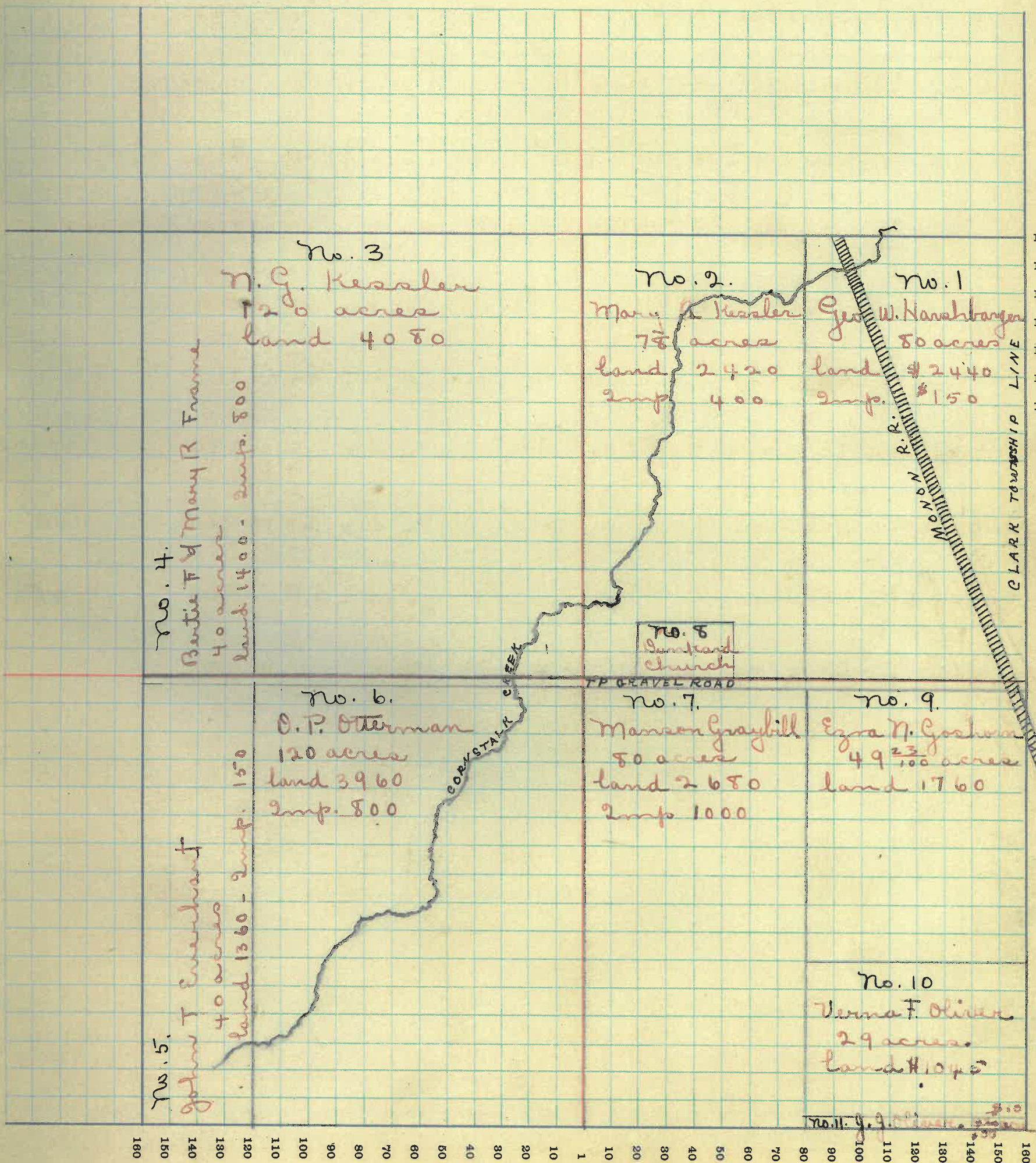
F. R. WOODBURN PRINTING CO., TERRE HAUTE, IND

NAMES OF OWNERS	No. on Plat	DESCRIPTION	Section	Township	Range	Acres	Hundredths	Value of Lands	Value of Improvements	Value of Lands and Improvements
Geo. W. Harshbarger	1.	E ² NE ⁴	12	17	4	80		2440	150	2590
Mary A. Kessler	2	PT W ² NE ⁴	"	"	"	78		2420	400	2820
N. G. Kessler	3.	PT NW ⁴	"	"	"	120		4080		4080
Bertie Faud Mary R. Frame	4	PT NW ⁴	"	"	"	40		1400	800	2200
John T. Everhart	5	W ² W ² SW ⁴	"	"	"	40		1360	150	1510
O. P. Otterman	6	PT SW ⁴	"	"	"	120		3960	800	4760
Manson Graybill	7	W ² SE ⁴	"	"	"	80		2680	1000	3680
Dunkard Church	8	PT W ² NE ⁴	"	"	"					
Ezra N. Goshorn	9	PT E ² SE ⁴	"	"	"	49	23	1760		1760
Verna F. Oliver	10	PT E ² SE ⁴	"	"	"	29		1045		1045
Jesse J. Oliver	11.	PT E ² SE ⁴	"	"	"		42	10		10

SECTION NO. 12.

Congressional Township, No. R.

SCALE:—Forty rods to an inch, or ten rods to a space, Congress Land, which is one mile square for a section. Number of acres in this section, according to the United States Survey



MONTGOMERY COUNTY, INDIANA, 191

Assessor's Plat-Book for

Township, No.

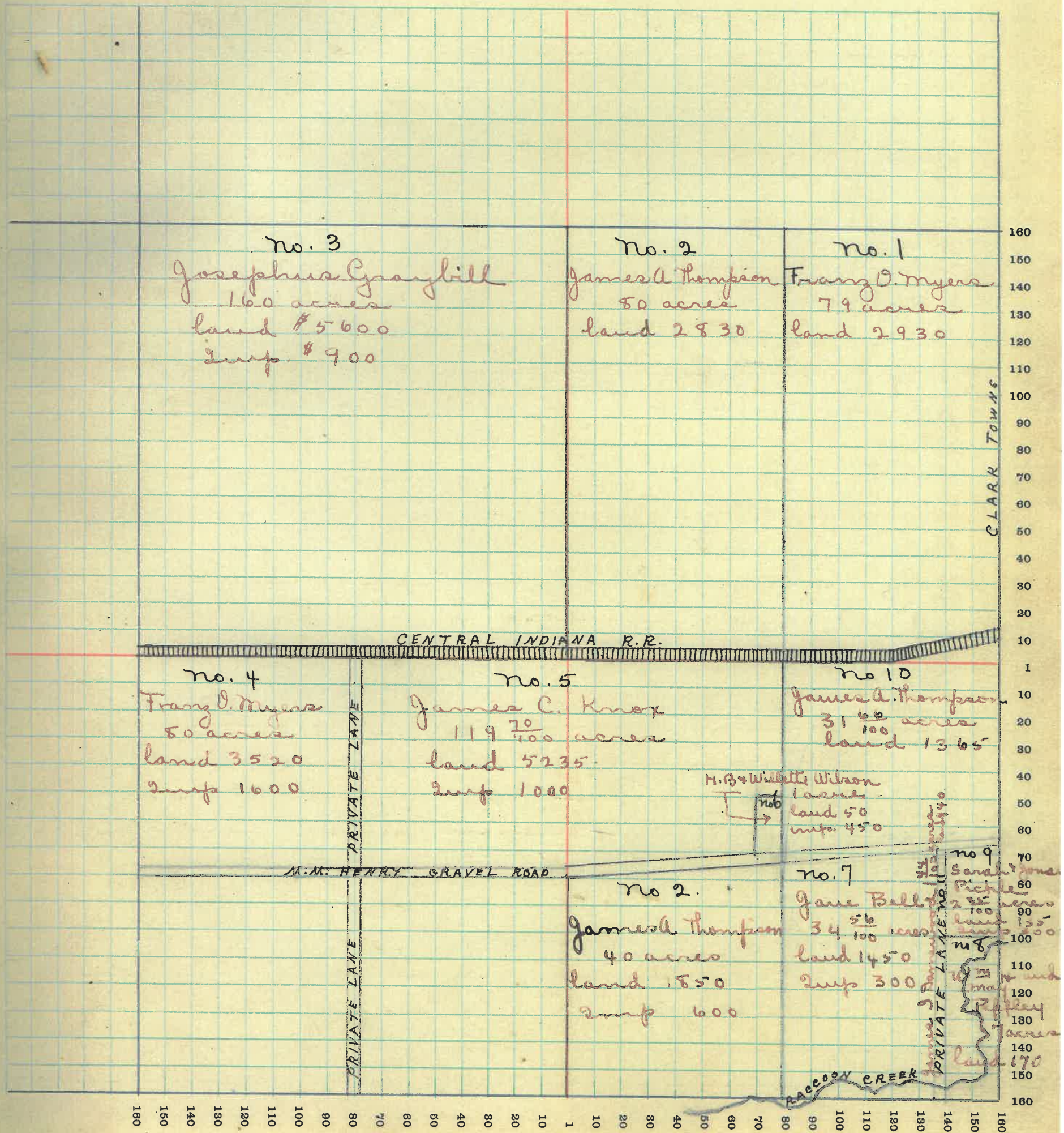
F. R. WOODBURN PRINTING CO., TERRE HAUTE, IND.

NAMES OF OWNERS	No. on Plat	DESCRIPTION	Section	Township	Range	Acres	Hundredths	Value of Lands	Value of Improvements	Value of Lands and Improvements
			13							
Franz D. Myers	1	E ² N E ⁴	13	17	4	79		2930		2930
James A. Thompson	2	PT W ² E ²	"	"	"	80		2830		2830
Josephus Graybill	3	NW ⁴	"	"	"	160		5600	900	6500
Franz D. Myers	4	W ² SW ⁴	"	"	"	80		3520	1600	5120
James C. Knox	5	PT S ²	"	"	"	119		7052	351000	6235
H. B. & Willett Wilson	6	PT W ² SE ⁴	"	"	"	1		50	450	500
Jane Bell	7	PT E ² SE ⁴	"	"	"	3456		1450	300	1750
W ^m & May Pettley	8	PT E ² SE ⁴	"	"	"	7		170		170
Sarah & Jonas Pickle	9	PT E ² SE ⁴	"	"	"	2	25	135	300	435
James A. Thompson	10	PT E ² SE ⁴	"	"	"	31	66	1365		1365
						40		1850	600	3815
Jas. J. Darnewood	11	PT E ² SE ⁴	"	"	"	1	44	40		40

SECTION NO. 13.

Congressional Township, No. R.

SCALE:—Forty rods to an inch, or ten rods to a space, Congress Land, which is one mile square for a section.
Number of acres in this section, according to the United States Survey



MONTGOMERY COUNTY, INDIANA, 191

Assessor's Plat-Book for

Township, No.

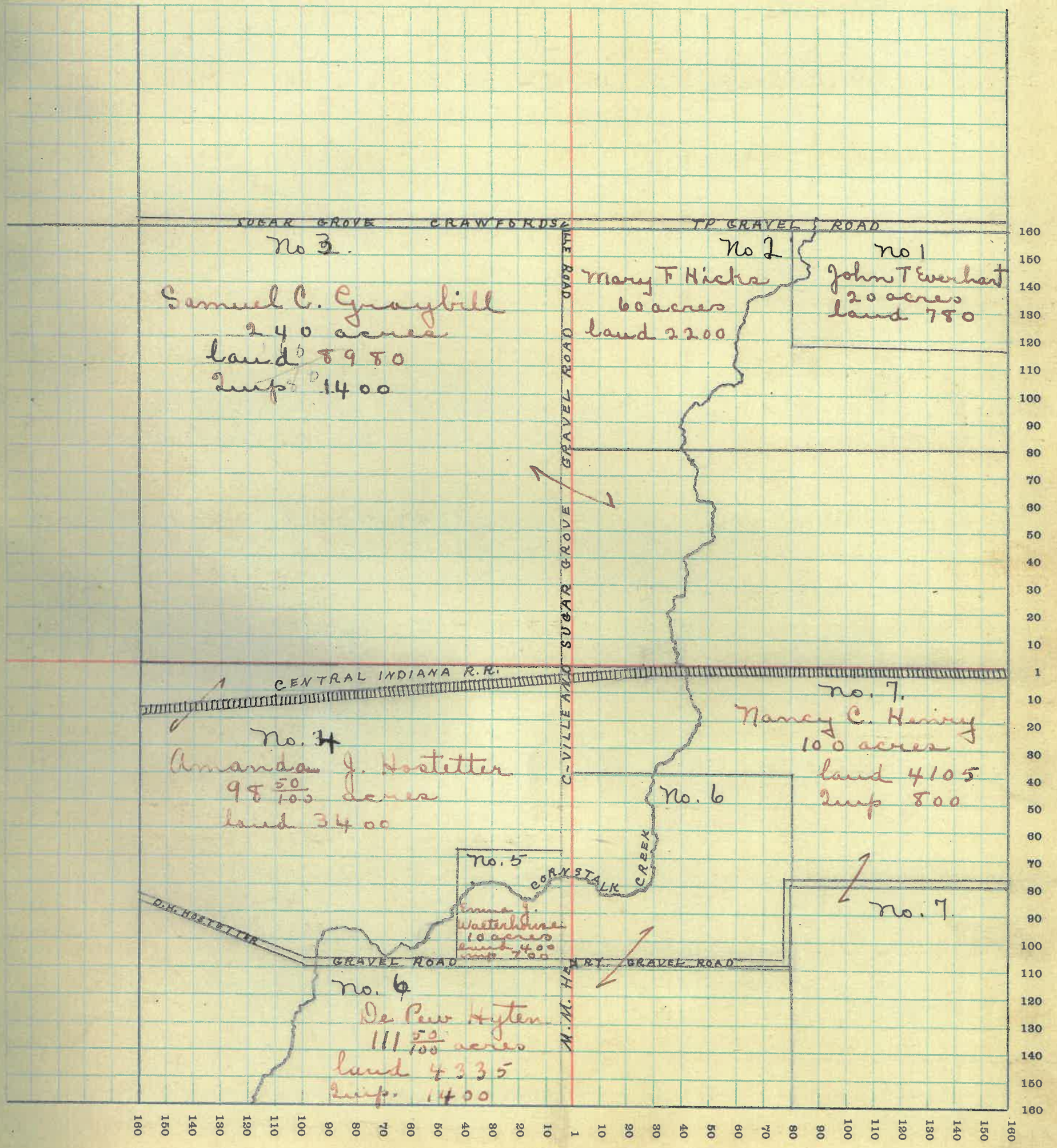
T. R. WOODBURN PRINTING CO., TERRE HAUTE, IND.

NAMES OF OWNERS	No. on Plat	DESCRIPTION	Section	Township	Range	Acres	Hundredths	Value of Lands	Value of Improvements	Value of Lands and Improvements
John T. Everhart	1	PT n ² ne ⁴	14	17	4	20		780		780
Mary F. Hicks	2	PT n ² ne ⁴	"	"	"	60		2200		2200
Samuel C. Graybill	3	n w ⁴ s ² ne ⁴	"	"	"	240		8980	1400	10380
Amanda J. Hostetter	4	PT SW ⁴	"	"	"	98	50	3400		3400
Emma J. Walterhouse	5	PT SW ⁴	"	"	"	10		400	700	1100
DePew Hyten	6	PT S ²	"	"	"	111	50	4335	1400	5735
Nancy C. Henry	7	PT SE ⁴	"	"	"	100		4105	800	4905

SECTION NO. 14.

Congressional Township, No. R.

SCALE:—Forty rods to an inch, or ten rods to a space, Congress Land, which is one mile square for a section. Number of acres in this section, according to the United States Survey



MONTGOMERY COUNTY, INDIANA, 191

Assessor's Plat-Book for

Township, No.

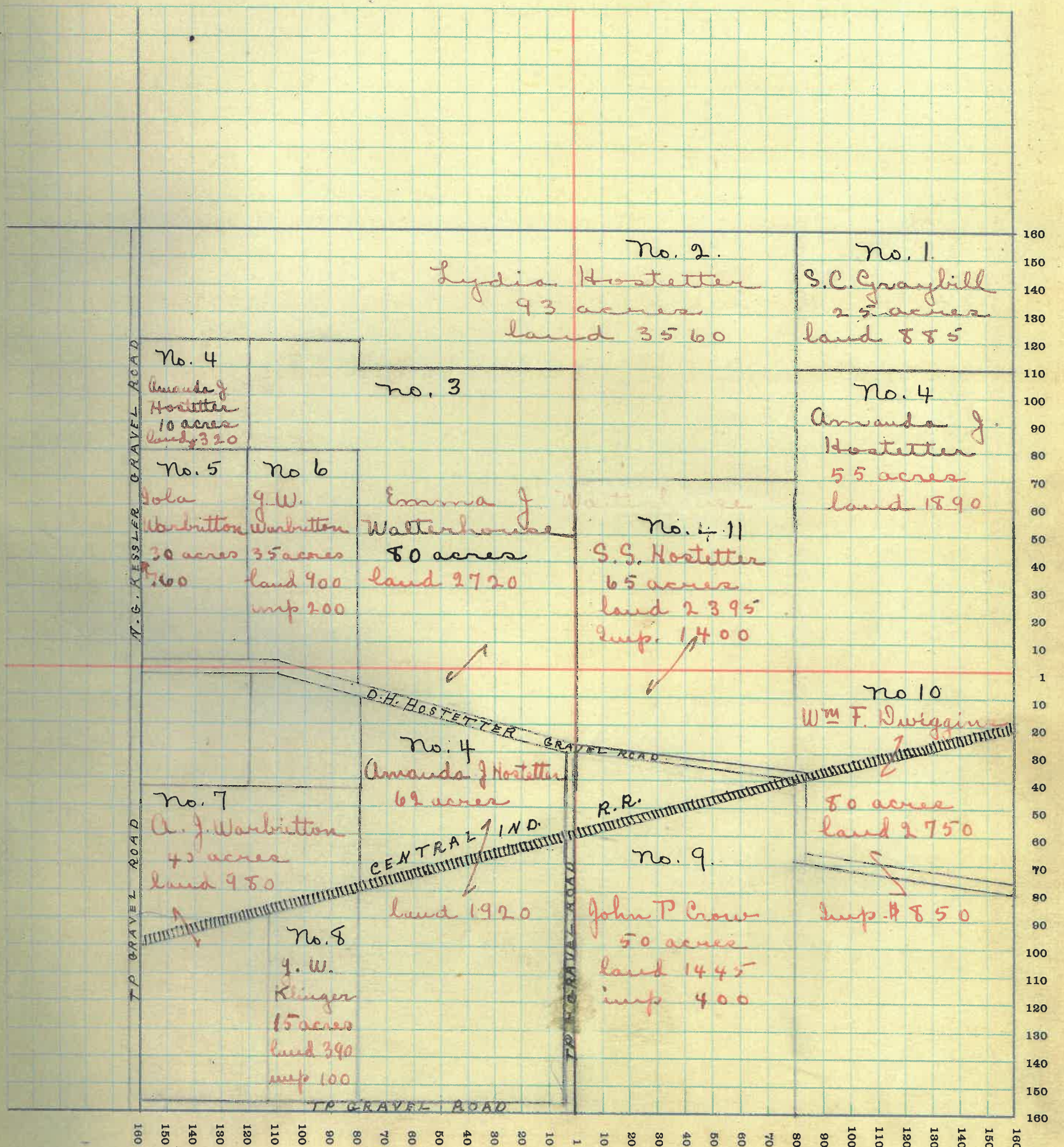
R. WOODBURN PRINTING CO. - TERRE HAUTE, IND

NAMES OF OWNERS	No. on Plat	DESCRIPTION	Section	Township	Range	Acres	Hundredths	Value of Lands	Value of Improvements	Value of Lands and Improvements
S. C. Graybill	1	PT E ² NE ⁴	15	17	4	25		885		885
Lydia Hostetter	2	N ² NW ⁴ NW ⁴ - PT NE ⁴ NW ⁴ NW ⁴ NE ⁴ - PT SW ⁴ NE ⁴	"	"	"	93		3560		3560
Emma J. Walterhouse	3	SE ⁴ NW ⁴ NW ⁴ - PT NE ⁴ NW ⁴ SE ⁴ NW ⁴ - PT E ² SW ⁴	"	"	"	80		2720		2720
Amanda J. Hostetter	4	PT E ² NE ⁴ SW ⁴ NW ⁴ NW ⁴ PT E ² SW ⁴	"	"	"	127		3130		3130
Lola Warbritton	5	PT W ²	"	"	"	30		760		760
G. W. Warbritton	6	PT W ²	"	"	"	35		900	200	1100
A. J. Warbritton	7	PT W ² SW ⁴	"	"	"	40		980		980
G. W. Klinger	8	PT SE ⁴	"	"	"	15		390	100	490
John P. Crow	9	PT SE ⁴	"	"	"	50		1445	400	1845
W ^m F. Swiggins	10	E ² SE ⁴	"	"	"	80		2750	850	3600
S. S. Hostetter	11	PT W ² SE ⁴ PT SW ⁴ NE ⁴	"	"	"	65		2395	1400	3795

SECTION NO. 15.

Congressional Township, No. R.

SCALE:—Forty rods to an inch, or ten rods to a space, Congress Land, which is one mile square for a section. Number of acres in this section, according to the United States Survey



MONTGOMERY COUNTY, INDIANA, 191

Assessor's Plat-Book for

Township, No.

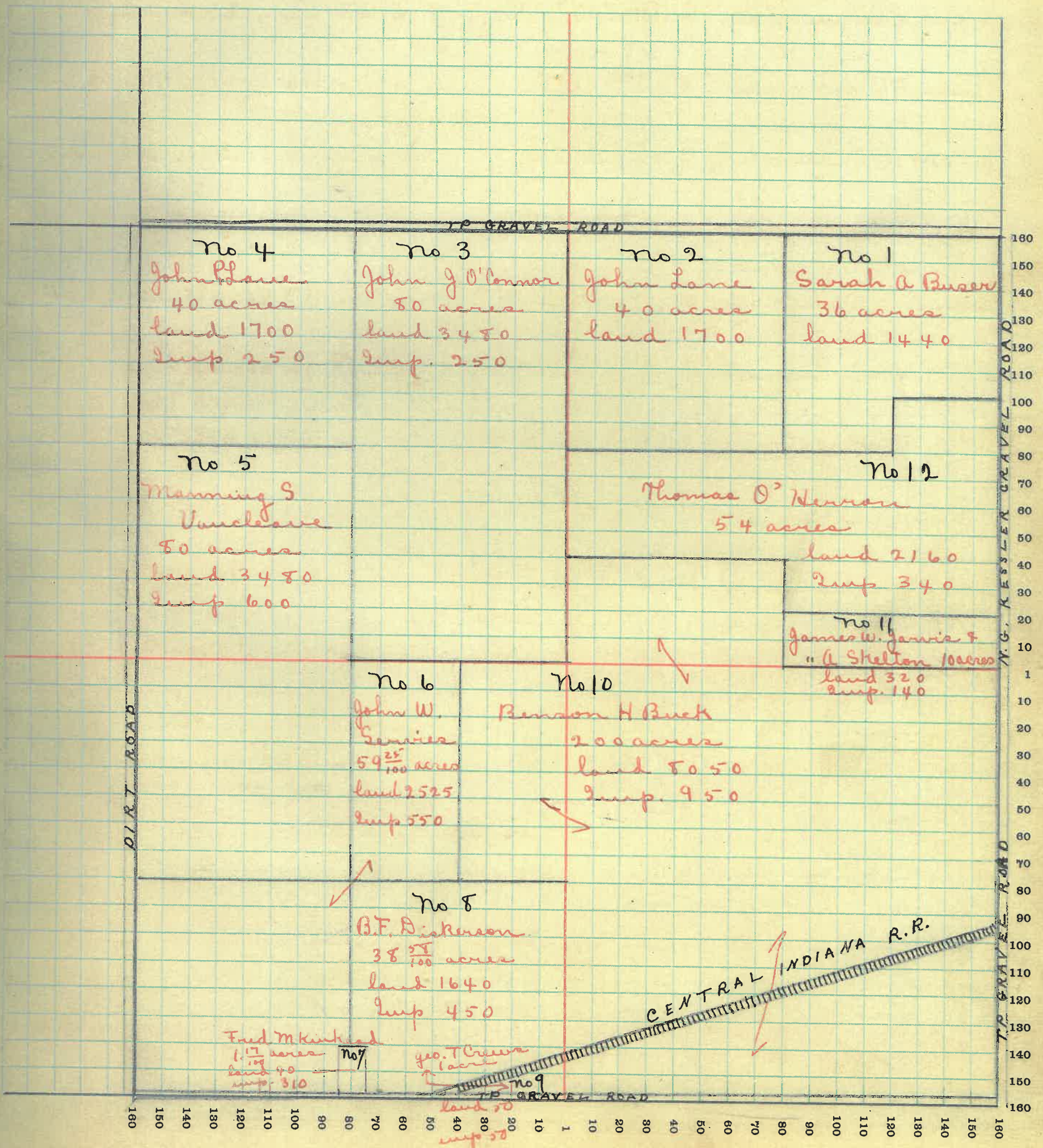
T. R. WOODBURN PRINTING CO., TERRE HAUTE, IND.

NAMES OF OWNERS	No. on Plat	DESCRIPTION	Section	Township	Range	Acres	Hundredths	Value of Lands	Value of Improvements	Value of Lands and Improvements
Sarah A Buser	1	PT E ² NE ⁴	16	17	4	36		1440		1440
John Lane	2	NW ⁴ NE ⁴	"	"	"	40		1700		1700
John O'Conner	3	E ² NW ⁴	"	"	"	80		3480	250	3730
John P Lane	4	NW ⁴ NW ⁴	"	"	"	40		1700	250	1950
Manning Vanleave	5	PT W ² W ²	"	"	"	80		3480	600	4080
John W. Service	6	PT SW ⁴	"	"	"	59	25	2525	550	3075
Fred M. Kinkad	7	PT SW ⁴	"	"	"	1	17	40	310	350
B. F. Dickerson	8	PT E ² SW ⁴	"	"	"	38	58	1640	450	2090
Geo. T. Crews	9	PT SE ⁴ SW ⁴	"	"	"	1		50	50	100
Benson H Buck	10	SE ⁴ PTS ² NE ⁴ PT E ² SW ⁴	"	"	"	200		8050	950	9000
James W Jarvis & " A Skelton	11	PT SE ⁴ NE ⁴	"	"	"	10		320	140	460
Thomas O Heron	12	PT NE ⁴	"	"	"	54		2160	340	2500

SECTION NO. 16.

Congressional Township, No. _____ R. _____

SCALE:—Forty rods to an inch, or ten rods to a space, Congress Land, which is one mile square for a section.
 Number of acres in this section, according to the United States Survey _____



MONTGOMERY COUNTY, INDIANA, 191

Assessor's Plat-Book for _____ Township, No. _____

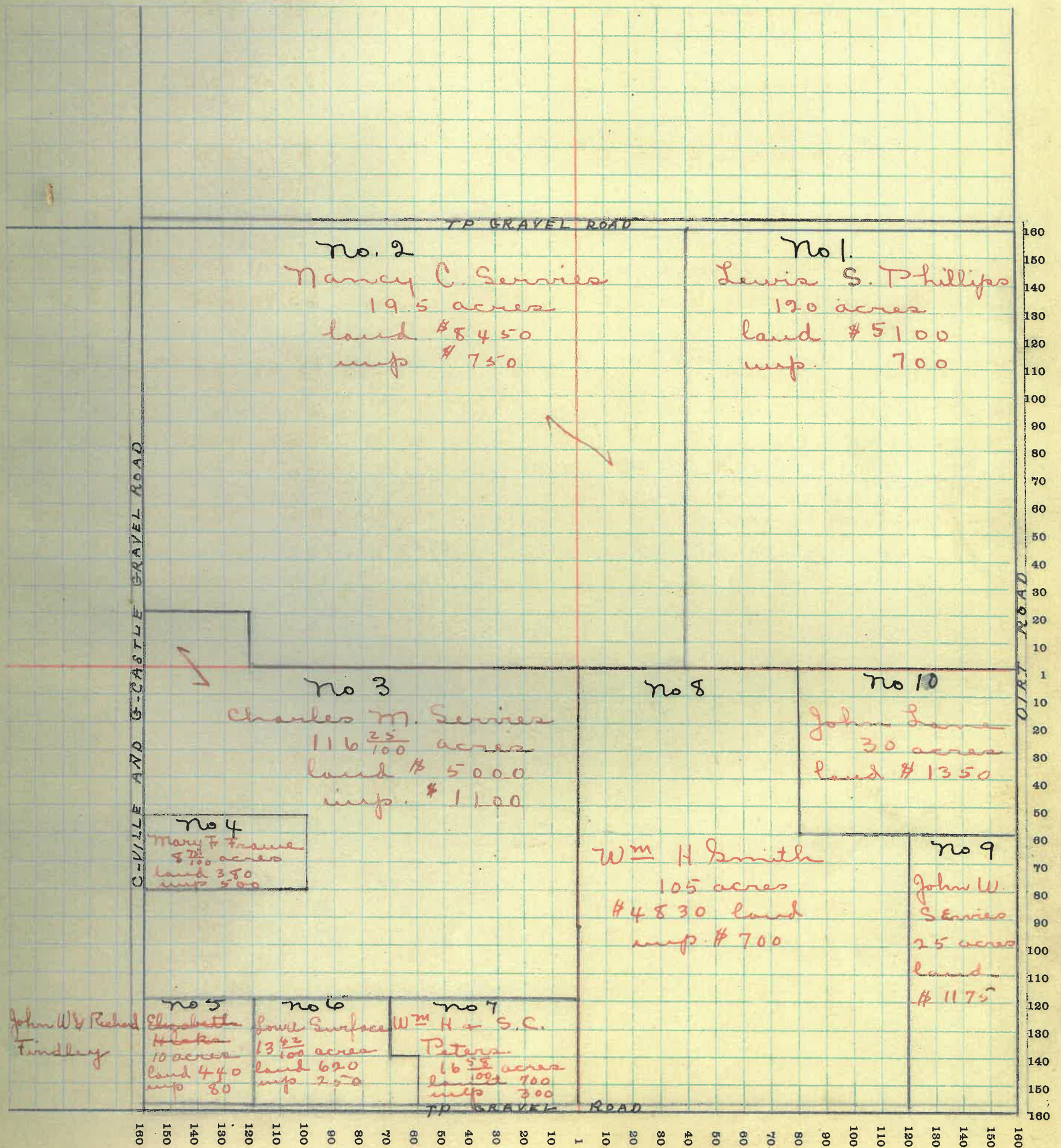
T. R. WOODBURN PRINTING CO., TERRE HAUTE, IND.

NAMES OF OWNERS	No. on Plat	DESCRIPTION	Section	Township	Range	Acres	Hundredths	Value of Lands	Value of Improvements	Value of Lands and Improvements
Lewis S. Phillips	1	T ² T N E ⁴	17	17	4	120		5100	700	5800
Nancy C. Servies	2	PT NW ⁴ T ² T W ² N E ⁴	"	"	"	195		8450	750	9200
Chas. M. Servies	3	T ² T W ²	"	"	"	116	25	5000	1100	6100
Mary F. Frame	4	PT W ²	"	"	"	8	75	380	500	880
Elizabeth Hicks	5	PT SW ⁴ SW ⁴	"	"	"	10		440	80	520
John W ² & Richard Findley Low A Surface	6	PT S ² SW ⁴	"	"	"	13	42	620	250	870
W ² H ² & S.C. Peters	7	PT E ² SW ⁴	"	"	"	16	58	700	300	1000
W ² H Smith	8	PT S E ⁴	"	"	"	105		4830	700	5530
John W Servies	9	PT E ² S E ⁴	"	"	"	25		1175		1175
John Lane	10	PT N E ⁴ S E ⁴	"	"	"	30		1350		1350

SECTION NO. 17

Congressional Township, No. R.

SCALE:—Forty rods to an inch, or ten rods to a space, Congress Land, which is one mile square for a section. Number of acres in this section, according to the United States Survey



MONTGOMERY COUNTY, INDIANA, 191

Assessor's Plat-Book for

Township, No.

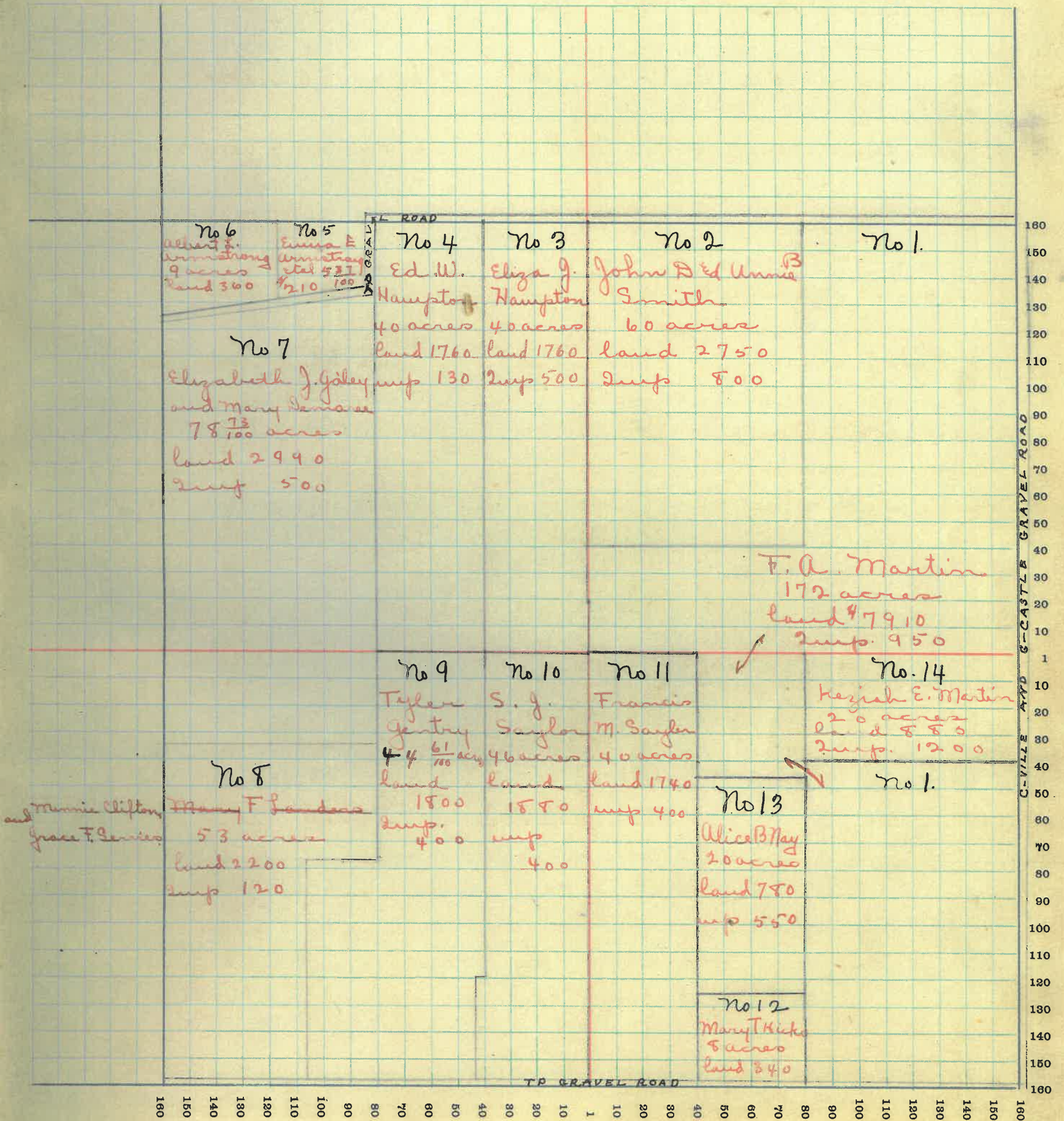
T. R. WOODBURN PRINTING CO., TERRE HAUTE, IND.

NAMES OF OWNERS	No. on Plat	DESCRIPTION	Section	Township	Range	Acres	Hundredths	Value of Lands	Value of Improvements	Value of Lands and Improvements
			18	17	4					
F. A. Martin	1	PT E ²	"	"	"	172		7910	950	8860
John D & Annie B Smith	2	PT W ² NE ⁴	"	"	"	60		2750	800	3550
Eliza J. Hampton	3	E ² E ² NW ⁴	"	"	"	40		1760	500	2260
Ed W. Hampton	4	W ² E ² NW ⁴	"	"	"	40		1760	130	1890
Emma E Armstrong et al	5	PT W ² NW ⁴	"	"	"	5	37	210		210
Albert L Armstrong	6	PT W ² NW ⁴	"	"	"	9		360		360
Elizabeth J Gailey & Mary Demaree	7	PT W ² W ²	"	"	"	78		732990	500	3490
Minnie Clifton Mary F. Sanders Grace F. Service	8	PT W ² SW ⁴	"	"	"	53		2200	120	2320
Tyler Gentry	9	PT SW ⁴	"	"	"	41	61	1800	400	2200
S. J. Saylor	10	PT E ² SW ⁴	"	"	"	46		1880	400	2280
Francis M Saylor	11	W ² E ² SE ⁴	"	"	"	40		1740	400	2140
Mary T Hicks	12	PT E ² W ² SE ⁴	"	"	"	8		340		340
Alice B Roy	13	PT E ² W ² SE ⁴	"	"	"	20		780	550	1330
Reziak E Martin	14	PT E ² SE ⁴	"	"	"	20		880	1200	2080

SECTION NO. 18.

Congressional Township, No. R.

SCALE:—Forty rods to an inch, or ten rods to a space, Congress Land, which is one mile square for a section.
 Number of acres in this section, according to the United States Survey



MONTGOMERY COUNTY, INDIANA, 191

Assessor's Plat-Book for

Township, No.

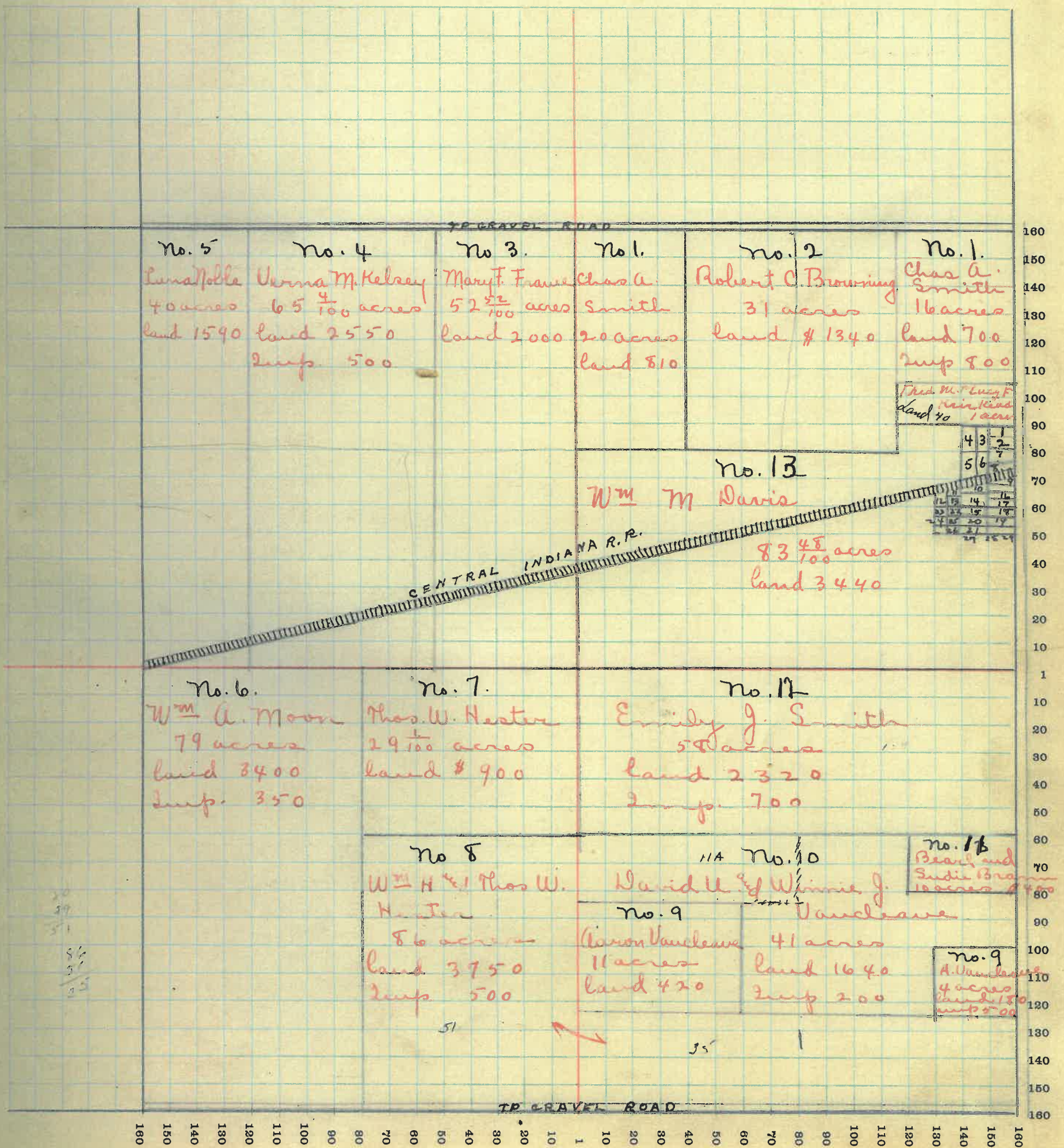
R. WOODBURN PRINTING CO., TERRE HAUTE, IND

NAMES OF OWNERS	No. on Plat	DESCRIPTION	Section	Township	Range	Acres	Hundredths	Value of Lands	Value of Improvements	Value of Lands and Improvements
Chas. A. Smith	1	PT N ² NE ⁴	19	17	4	36	1510	800	2310	
Robert C. Browning	2	PT N ² NE ⁴	"	"	"	31	1340		1340	
Mary F. Frame	3	PT E ² NW ⁴	"	"	"	52	52	2000		2000
Verna M. Kelsey	4	PT NW ⁴	"	"	"	65	4	2550	500	3050
Luna Noble	5	W ² W ² NW ⁴	"	"	"	40		1590		1590
W ^m A. Moon	6	W ² SW ⁴	"	"	"	79		3400	350	3750
Thos. W. Hester	7	PT E ² SW ⁴	"	"	"	29	1	900		900
W ^m H & Thos W. Hester	8	PT S ²	"	"	"	86		3750	500	4250
Aaron Vanleave	9	PT SE ⁴	"	"	"	15		600	500	1100
David U. & Winnie Vanleave	10	PT SE ⁴	"	"	"	41		1640	200	1840
Beard & Sudie Brann	11	PT SE ⁴	"	"	"	10		400		400
Emily J. Smith	12	PT N ² SE ⁴	"	"	"	58		2320	700	3020
W ^m M. Davis	13	PT NE ⁴				83	48	3440		3440
		Lots 20-21-22-23- 24-25-26-27- 1-2-3-4-5-6.						125		3565.
Newton Busenbark	14	Lots 7 pt of 8 10 and 11 pt of 8 pt of 8						15	200	
								305	1200	5
Clarence Smith								10	200	
Frank Crow		Lots 12						10	50	
		" 13+14						20		
		" 15						10	100	190

SECTION NO. 19

Congressional Township, No. R.

SCALE:—Forty rods to an inch, or ten rods to a space, Congress Land, which is one mile square for a section.
Number of acres in this section, according to the United States Survey



MONTGOMERY COUNTY, INDIANA, 191

Assessor's Plat-Book for

Township, No.

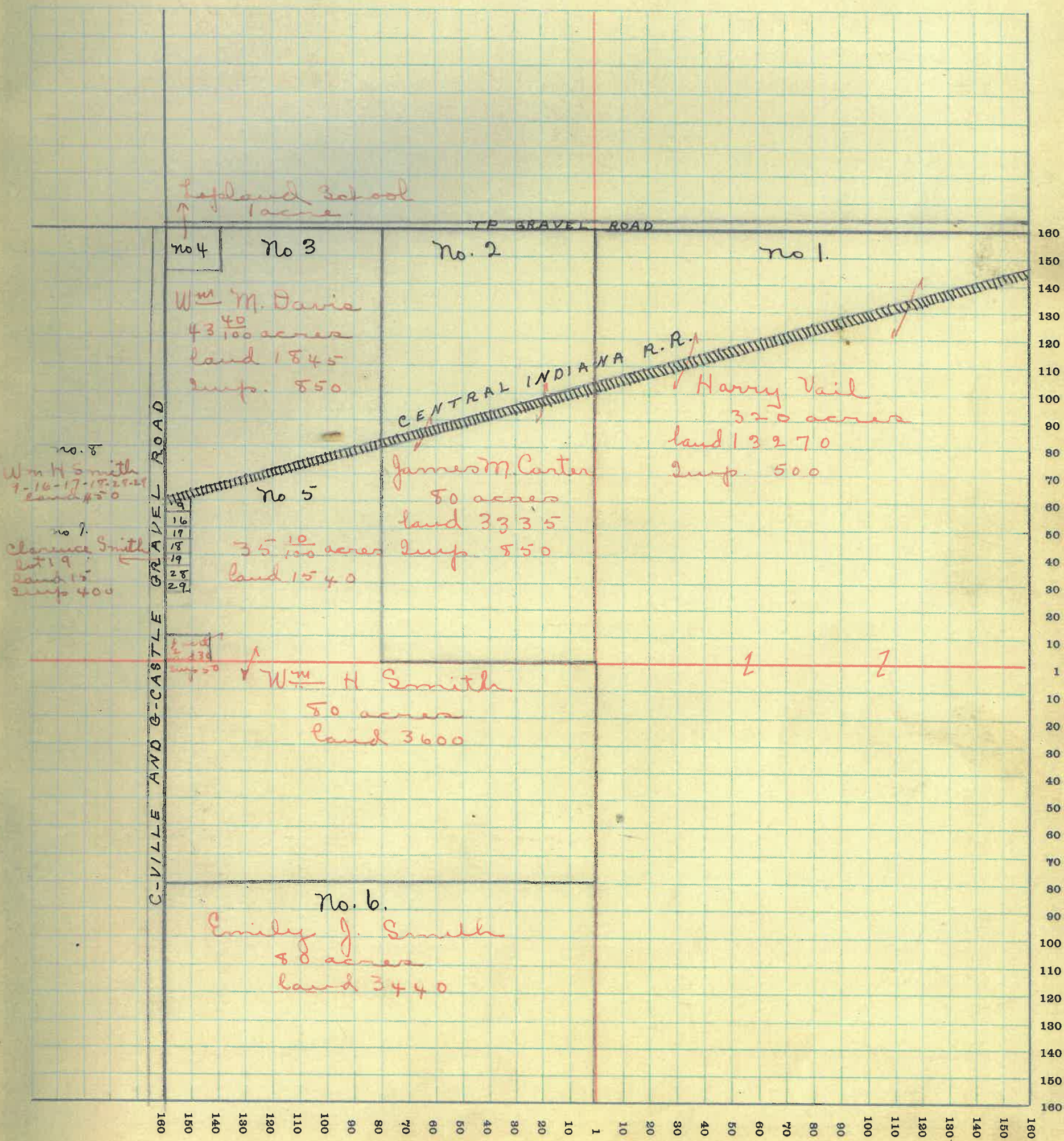
F. R. WOODBURN PRINTING CO. - TERRE HAUTE, IND.

NAMES OF OWNERS	No. on Plat	DESCRIPTION	Section	Township	Range	Acres	Hundredths	Value of Lands	Value of Improvements	Value of Lands and Improvements
Harry Vail	1	E ²	20	17	4	320		13270	500	13770
James M. Carter	2	E ² NW ⁴	"	"	"	80		3335	850	4185
W ^m M. Davis	3	PT W ² NW ⁴	"	"	"	43 40		1845	850	2695
Lapland School	4	PT NW ⁴ NW ⁴	"	"	"	1				
W ^m H. Smith	5	PT N. W ⁴	"	"	"	35 10	1540			
		N ² SW ⁴	"	"	"	80	3600			
		PT W ² NW ⁴	"	"	"	1/2	30	50		5260
Emily J. Smith	6	S ² SW ⁴	"	"	"	80	3440			3440
Clarence Smith	7	Lapland	"	"	"	lot 9	15	400		415
W ^m H. Smith	8	" Lot 9	"	"	"	lot 9	8			
		" " 16	"	"	"		8			
		" " 17	"	"	"		8			
		" " 18	"	"	"		8			
		" " 28	"	"	"		8			
		" " 29	"	"	"		10			50

SECTION NO. 20

Congressional Township, No. R.

SCALE:—Forty rods to an inch, or ten rods to a space, Congress Land, which is one mile square for a section. Number of acres in this section, according to the United States Survey



MONTGOMERY COUNTY, INDIANA, 191

Assessor's Plat-Book for _____ Township, No. _____

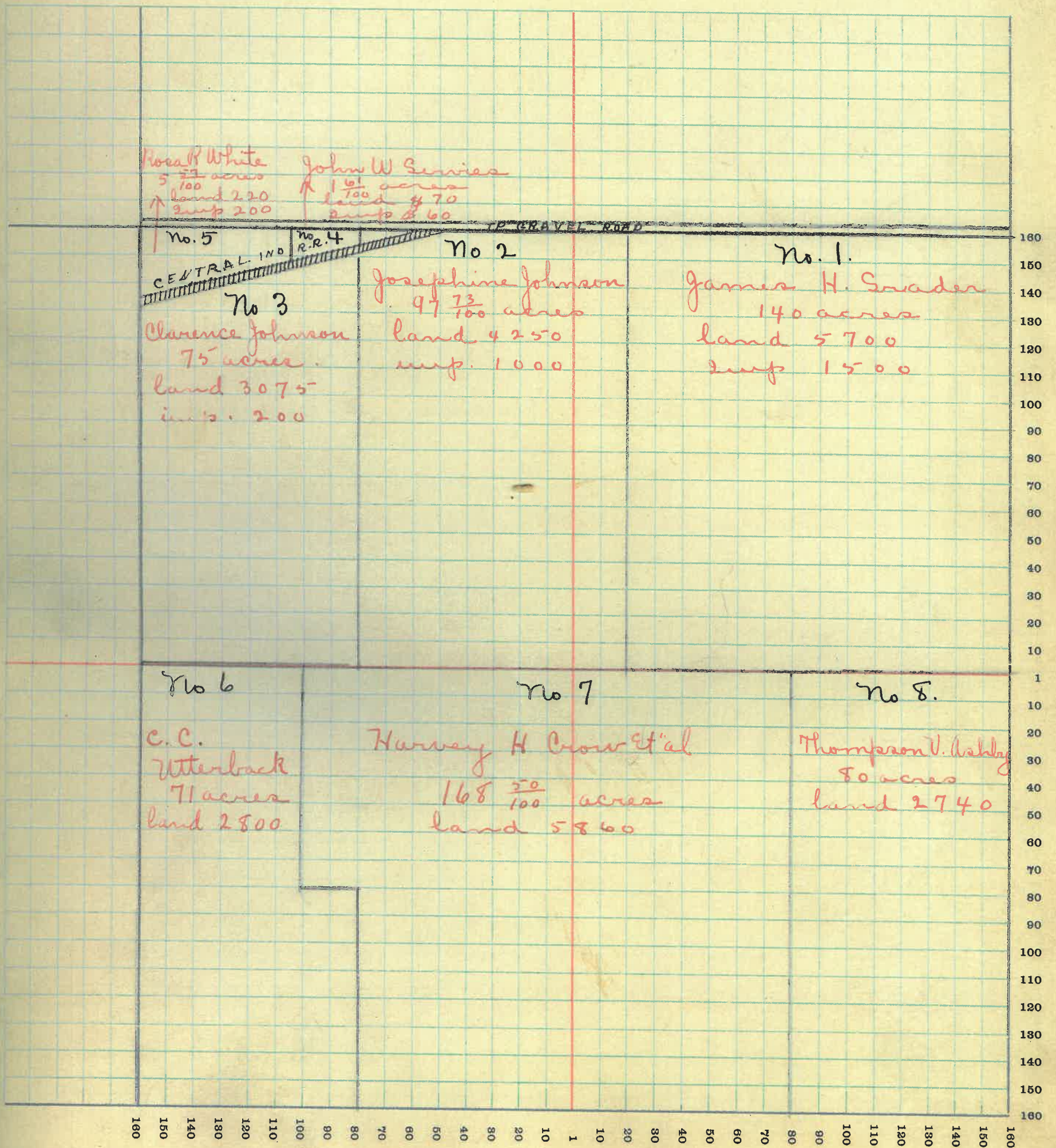
F. R. WOODBURN PRINTING CO., TERRE HAUTE, IND.

NAMES OF OWNERS	No. on Plat	DESCRIPTION	Section	Township	Range	Acres	Hundredths	Value of Lands	Value of Improvements	Value of Lands and Improvements
James H Swader	1.	PT NE ⁴	21	17	4	140	5700	1500	7200	
Josephine Johnson	2	PT W ² NE ⁴ PT E ² NW ⁴	"	"	"	97	73	4250	1000	5250
Clarence Johnson	3	PT W ² NW ⁴	"	"	"	75'	3075	200	3275	
John W Service	4	PT N ² NW ⁴	"	"	"	1	61	70	60	130
Rosa R White	5	PT W ² NW ⁴	"	"	"	5'	57	220	200	420
C. C. Utterback	6	PT W ² SW ⁴	"	"	"	71	2800		2800	
Narvey H Crow et al	7	PT S ²	"	"	"	168	50	5860		5860
Thompson V. Ashby	8.	E ² SE ⁴	"	"	"	80	2740		2740	

SECTION NO. 21.

Congressional Township, No. R.

SCALE:—Forty rods to an inch, or ten rods to a space, Congress Land, which is one mile square for a section.
 Number of acres in this section, according to the United States Survey



MONTGOMERY COUNTY, INDIANA, 191

Assessor's Plat-Book for

Township, No.

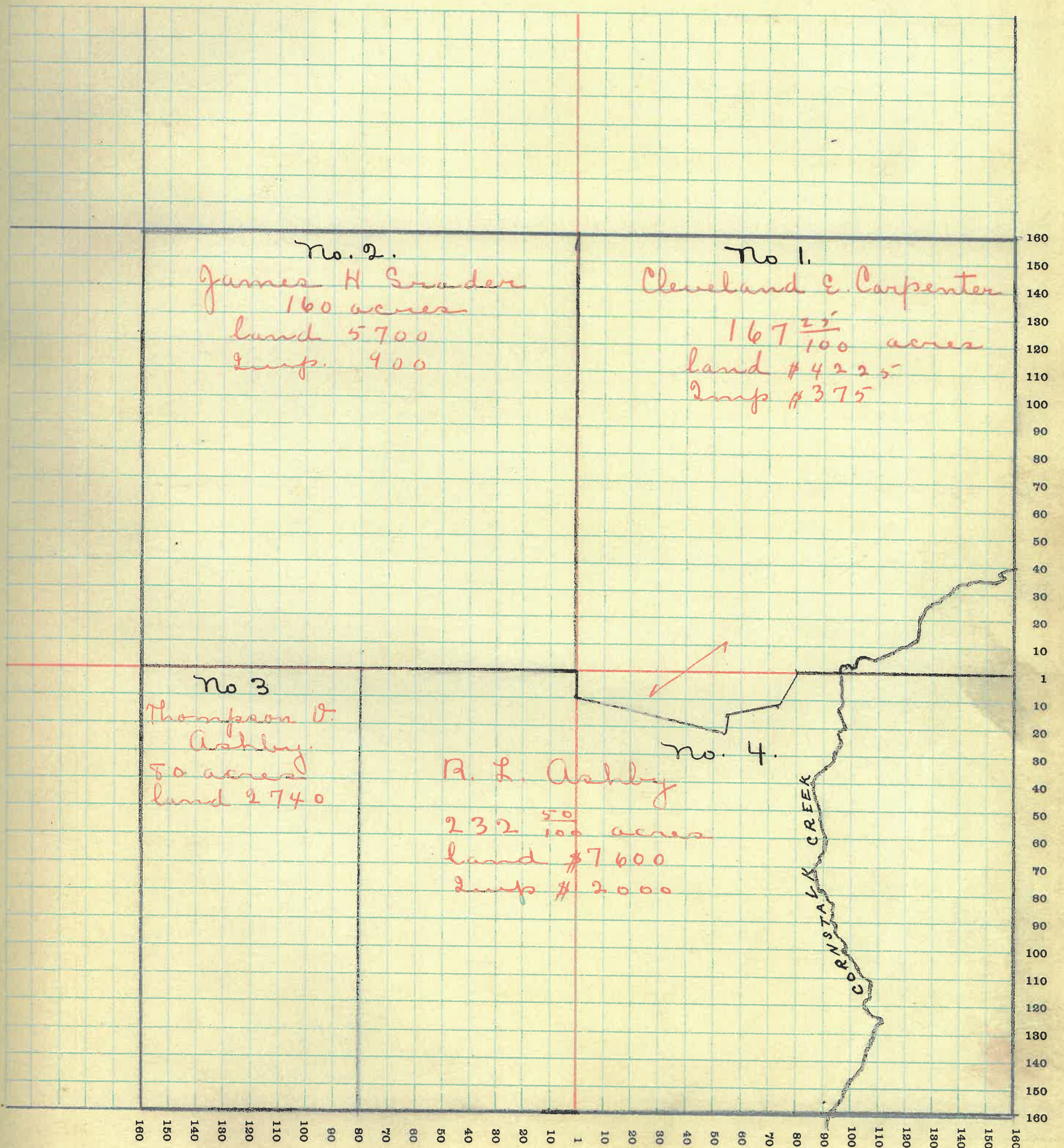
Y. R. WOODBURN PRINTING CO., TERRE HAUTE, IND.

NAMES OF OWNERS	No. on Plat	DESCRIPTION	Section	Township	Range	Acres	Hundredths	Value of Lands	Value of Improvements	Value of Lands and Improvements
Cleveland E Carpenter	1.	E ² NE ⁴ PT W ² E ²	22	17	4	167	25	4225	375	4600
James H Snader	2	NW ⁴	"	"	"	160		5700	900	6600
Thompson V. Ashby	3	W ² SW ⁴	"	"	"	80		2740		2740
R. L. Ashby	4.	PT S ²	"	"	"	232	50	7600	2000	9600

SECTION NO. 22.

Congressional Township, No. R.

SCALE:—Forty rods to an inch, or ten rods to a space, Congress Land, which is one mile square for a section.
Number of acres in this section, according to the United States Survey



MONTGOMERY COUNTY, INDIANA, 191

Assessor's Plat-Book for

Township, No.

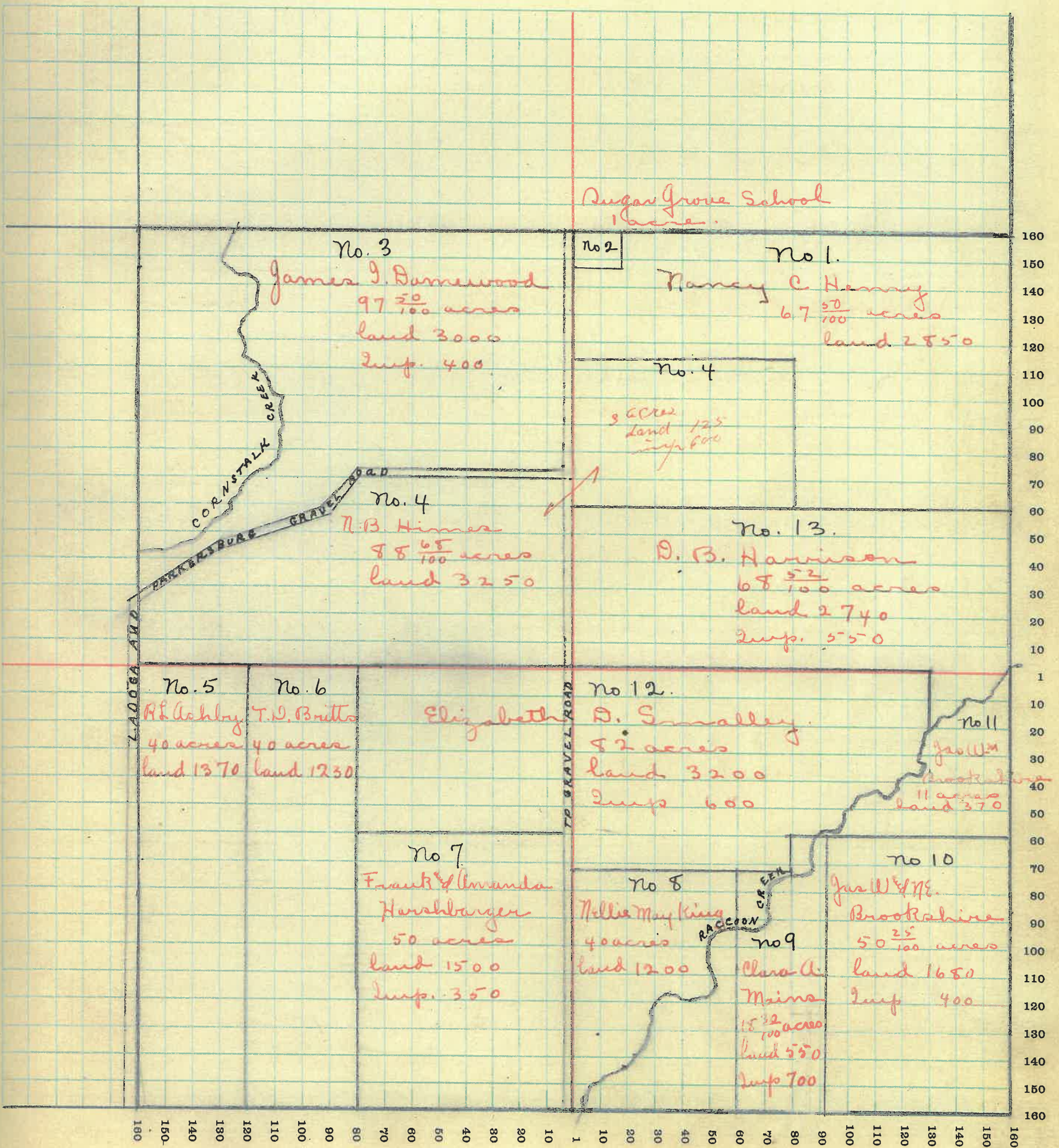
F. R. WOODBURN PRINTING CO., TERRE HAUTE, IND.

NAMES OF OWNERS	No. on Plat	DESCRIPTION	Section	Township	Range	Acres	Hundredths	Value of Lands	Value of Improvements	Value of Lands and Improvements
Nancy C. Henry	1	Pt NE ⁴	23	17	4	67	50	2850		2850
Sugar Grove School	2	Pt NW ⁴ NE ⁴	"	"	"	1				
James J. Darnewood	3	Pt NW ⁴	"	"	"	97	50	3000	400	3400
N. B. Himes	4	Pt N ²	"	"	"	88	68	3250		3250
R. L. Ashley	5	W ² W ² SW ⁴	"	"	"	40		1370		1370
T. D. Britts	6	E ² W ² SW ⁴	"	"	"	40		1230		1230
Frank & Amanda Harshbarger	7	Pt E ² SW ⁴	"	"	"	50		1500	350	1850
Nellie May King	8	Pt W ² SE ⁴	"	"	"	40		1200		1200
Clara A. Mains	9	Pt W ² SE ⁴	"	"	"	18	30	550	700	1250
Gas W ⁴ & N. E. Brookshire	10	Pt E ² SE ⁴	"	"	"	50	25	1680	400	2080
Gas W ³ Brookshire	11	Pt NE ⁴ SE ⁴	"	"	"	11		370		370
Elizabeth D. Smalley	12	Pt S ²	"	"	"	82		3200	600	3800
D. B. Harrison	13	Pt E ²	"	"	"	68	52	2740	550	3290

SECTION NO. 23.

Congressional Township, No. R.

SCALE:—Forty rods to an inch, or ten rods to a space, Congress Land, which is one mile square for a section.
 Number of acres in this section, according to the United States Survey



MONTGOMERY COUNTY, INDIANA, 191

Assessor's Plat-Book for

Township, No.

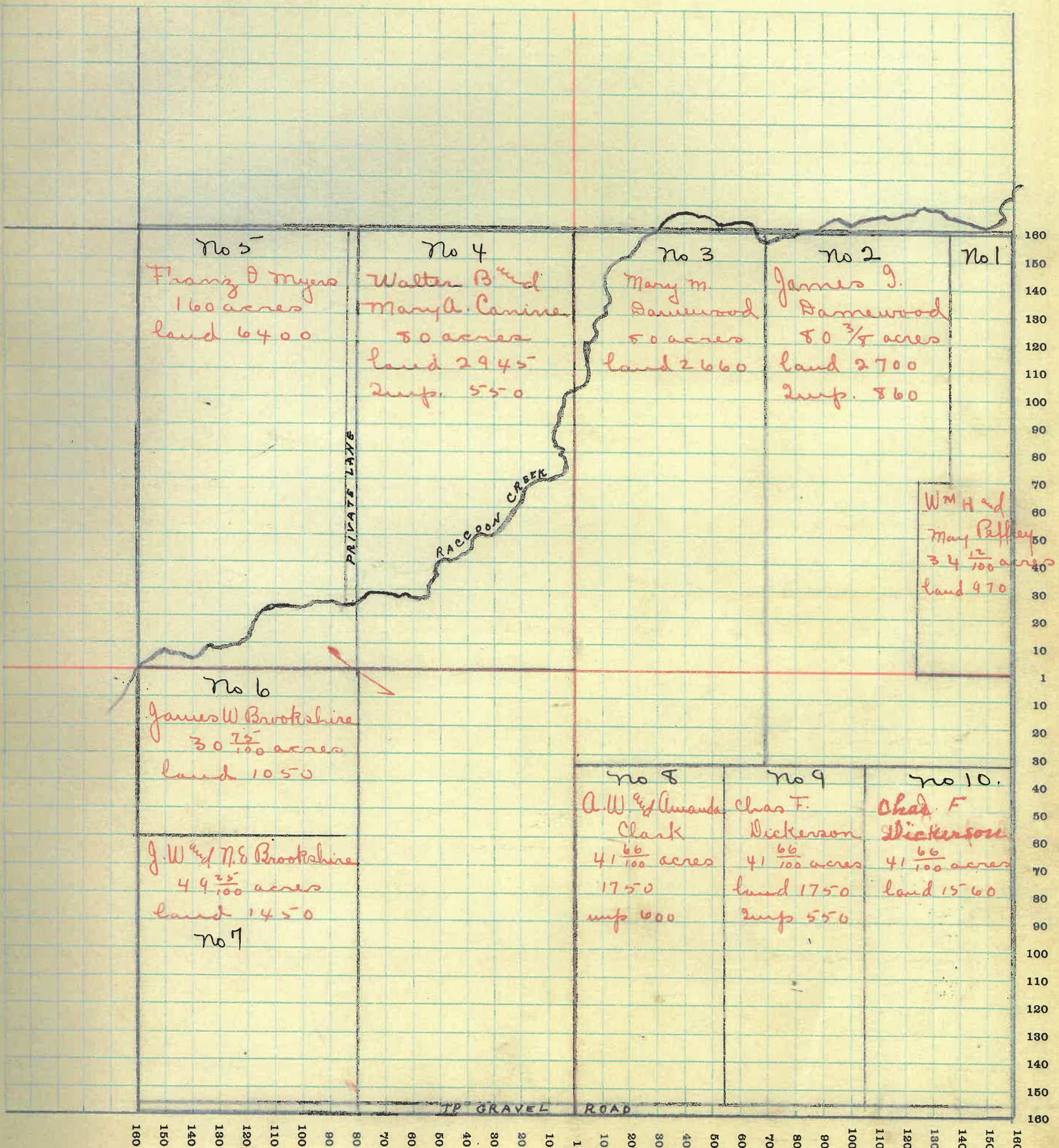
F. R. WOODBURN PRINTING CO., TERRE HAUTE, IND.

NAMES OF OWNERS	No. on Plat	DESCRIPTION	Section	Township	Range	Acres	Hundredths	Value of Lands	Value of Improvements	Value of Lands and Improvements
W ^m Hand May Peffley	1	Pt E ² N E ⁴	24	17	4	34	12	970		970
James J Darnewood	2	Pt E ²	"	"	"	80 ³ / ₄		2700	860	3560
Mary M Darnewood	3	Pt E ²	"	"	"	80		2660		2660
Walter B ^e /Mary A Carime	4	E ² N W ⁴	"	"	"	80		2945	550	3495
Franz O Myers	5	Pt W ²	"	"	"	160		6400		6400
James W Brookshire	6	Pt W ² S W ⁴	"	"	"	30	75	1050		1050
J. W. & N. E. Brookshire	7	Pt W ² S W ⁴	"	"	"	49	25	1450		1450
A. W. & Amanda Clark	8	Pt W ² S E ⁴	"	"	"	41	66	1750	600	2350
Chas F. Dickerson	9	Pt S E ⁴	"	"	"	41	66	1750	550	2300
Chas F. Dickerson	10	Pt E ² S E ⁴	"	"	"	41	66	1560		1560

SECTION NO. 24.

Congressional Township, No. R.

SCALE:—Forty rods to an inch, or ten rods to a space, Congress Land, which is one mile square for a section. Number of acres in this section, according to the United States Survey



MONTGOMERY COUNTY, INDIANA, 191

Assessor's Plat-Book for

Township, No.

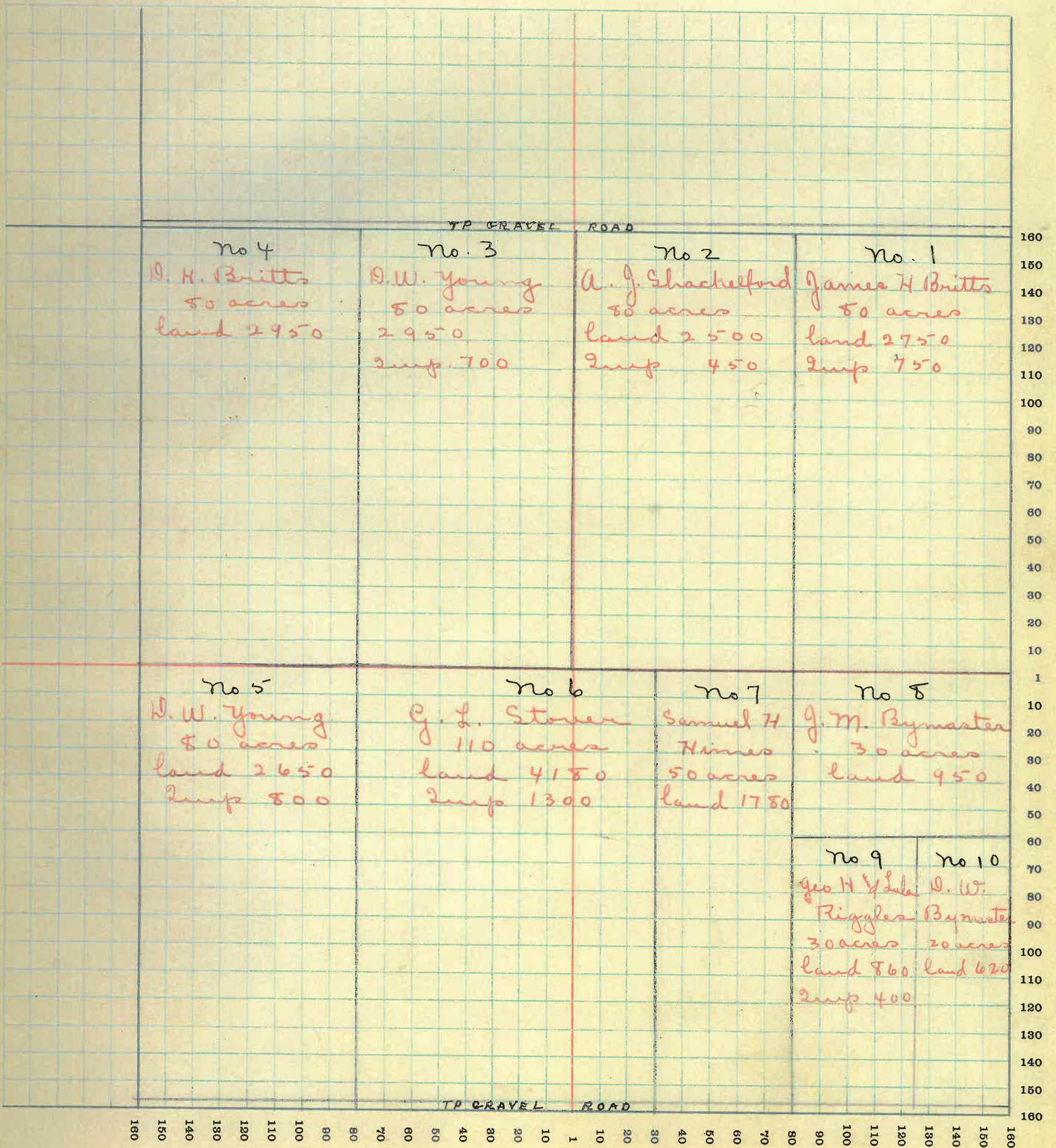
F. R. WOODBURN PRINTING CO., TERRE HAUTE, IND.

NAMES OF OWNERS	No. on Plat	DESCRIPTION	Section	Township	Range	Acres	Hundredths	Value of Lands	Value of Improvements	Value of Lands and Improvements
James H Britts	1	E ² NE ⁴	25	17	4	80		2750	750	3500
A. J. Shackelford	2	W ² NE ⁴	"	"	"	80		2500	450	2950
D. W. Young	3	E ² NW ⁴	"	"	"	80		2450	700	3650
D. H. Britts	4	W ² NW ⁴	"	"	"	80		2950		2950
D. W. Young	5	W ² SW ⁴	"	"	"	80		2650	800	3450
G. L. Stover	6	Pt S ²	"	"	"	110		4180	1300	5480
Samuel H Himes	7	Pt W ² SE ⁴	"	"	"	50		1780		
J. M. Bymaster	8	Pt NE ⁴ SE ⁴	"	"	"	30		950		
Geo. H. & Lula Riggles	9	Pt E ² SE ⁴	"	"	"	30		860	400	1260
D. W. Bymaster	10	Pt. E ² SE ⁴	"	"	"	20		620		620

SECTION NO. 25.

Congressional Township, No. R.

SCALE:—Forty rods to an inch, or ten rods to a space, Congress Land, which is one mile square for a section.
 Number of acres in this section, according to the United States Survey



MONTGOMERY COUNTY, INDIANA, 191

Assessor's Plat-Book for

Township, No.

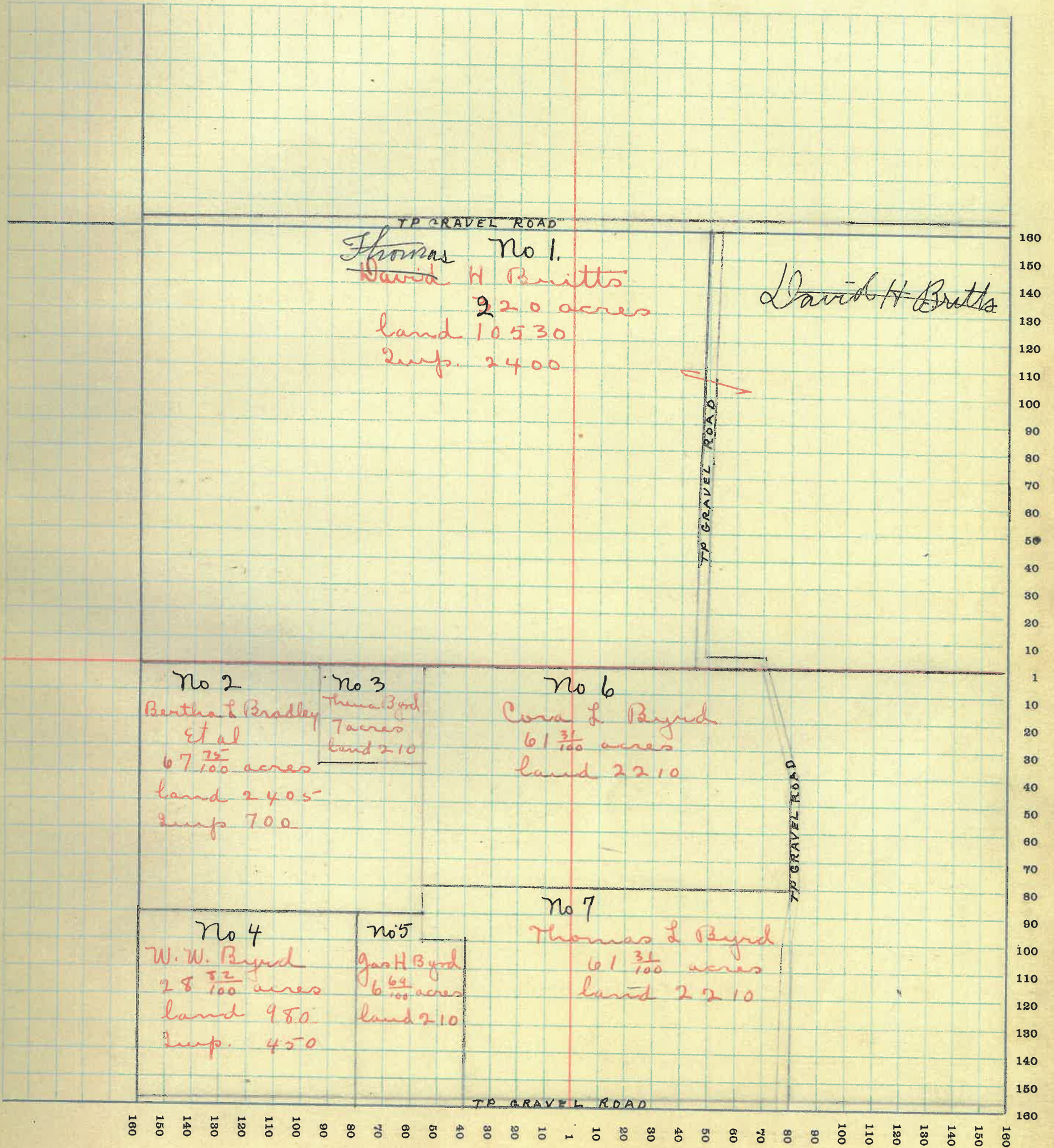
I. R. WOODBURN PRINTING CO., TERRE HAUTE, IND.

NAMES OF OWNERS	No. on Plat	DESCRIPTION	Section	Township	Range	Acres	Hundredths	Value of Lands	Value of Improvements	Value of Lands and Improvements
David H. Britts	1	77 ²	26	17	4	320		10530	2400	12930
Bertha L Bradley et al	2	Pt SW ⁴	"	"	"	67	75	2405	700	3105
Thena Byrd	3	Pt SW ⁴	"	"	"	7		210		210
W. W. Byrd	4	Pt S ² SW ⁴	"	"	"	28	82	980	450	1430
Gas H Byrd	5	Pt E ² SW ⁴	"	"	"	6	69	210		210
Cora L Byrd	6	Pt S ²	"	"	"	61	31	2210		2210
Thomas J Byrd	7	Pt S ²	"	"	"	148	68	5260	950	6310

SECTION NO. 26

Congressional Township, No. R.

SCALE:—Forty rods to an inch, or ten rods to a space, Congress Land, which is one mile square for a section.
Number of acres in this section, according to the United States Survey



MONTGOMERY COUNTY, INDIANA, 191

Assessor's Plat-Book for _____ Township, No. _____

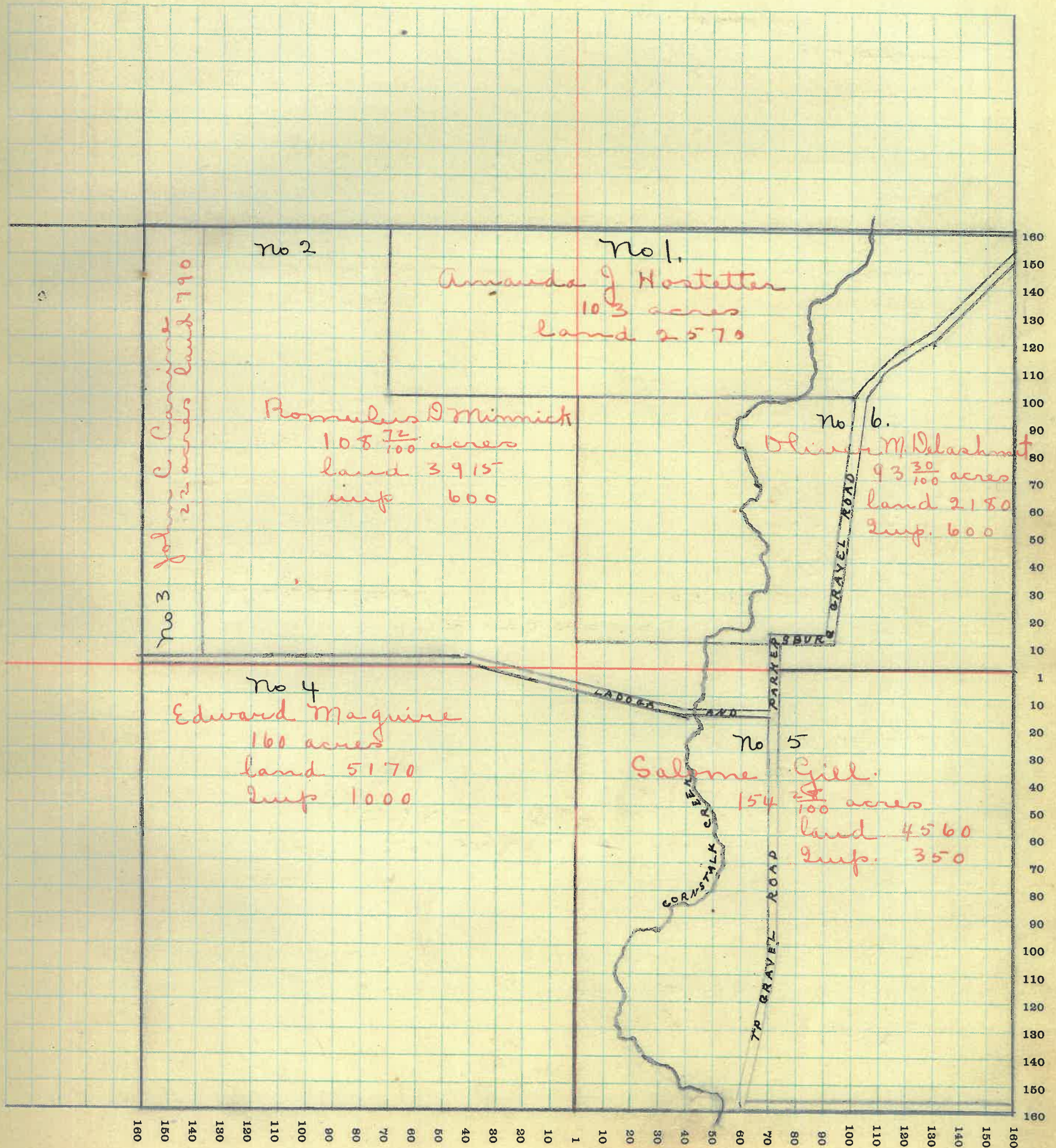
F. R. WOODBURN PRINTING CO. - TERRE HAUTE, IND.

NAMES OF OWNERS	No. on Plat	DESCRIPTION	Section	Township	Range	Acres	Hundredths	Value of Lands	Value of Improvements	Value of Lands and Improvements
Amanda J Hostetter	1.	Pt n ² ne ⁴ Pt n ² nw ⁴	27	17	4	67				
						35		2575		2575
Romulus D Minnick	2	Pt nw ⁴	"	"	"	108	72	3915	600	4415
John C Canine	3	Pt w ² nw ⁴	"	"	"	22		790		790
Edward Maguire	4	SW ⁴	"	"	"	160		5170	1000	6070
Salome Gill	5	Pt se ⁴	"	"	"	154	28	4560	350	4910
Oliver M. Delashmit	6	Pt ne ⁴	"	"	"	93	30	2180	600	2780

SECTION NO. 27

Congressional Township, No. R.

SCALE:—Forty rods to an inch, or ten rods to a space, Congress Land, which is one mile square for a section.
Number of acres in this section, according to the United States Survey



MONTGOMERY COUNTY, INDIANA, 191

Assessor's Plat-Book for

Township, No.

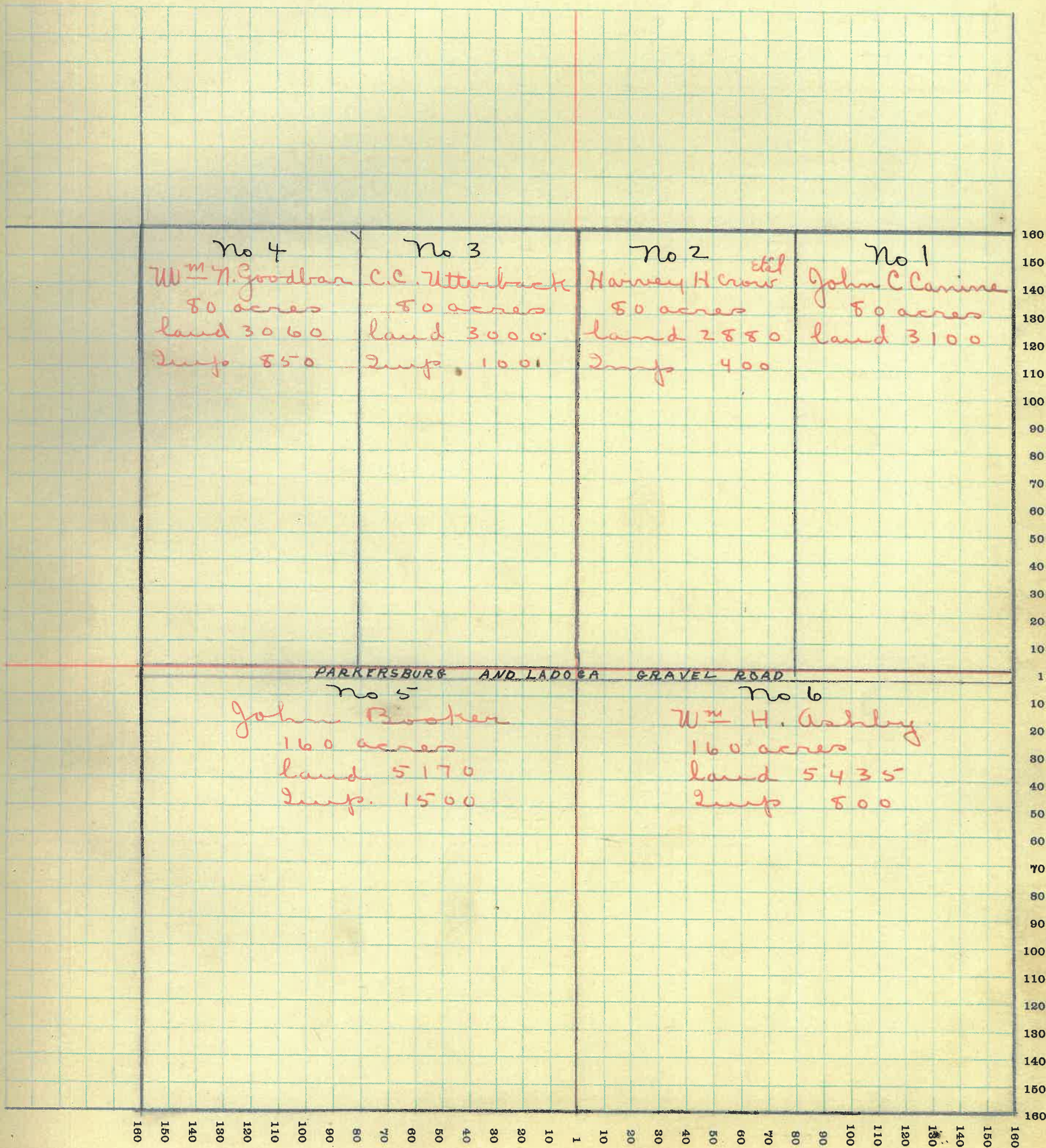
R. WOODBURN PRINTING CO., TERRE HAUTE, IND

NAMES OF OWNERS	No. on Plat	DESCRIPTION	Section	Township	Range	Acres	Hundredths	Value of Lands	Value of Improvements	Value of Lands and Improvements
John C Canine	1	E ² N ² E ⁴	28	17	4	80		3100		3100
Harvey H Crow et al	2	W ² N ² E ⁴	"	"	"	80		2880	400	3280
C. C. Utterback	3	E ² N ² W ⁴	"	"	"	80		3000	100	3100
W ^m N Goodbar	4	W ² N ² W ⁴	"	"	"	80		3060	850	3910
John Booker	5	SW ⁴	"	"	"	160		5170	1500	6670
W ^m H Ashby	6	SE ⁴	"	"	"	160		5435	800	6135

SECTION NO. 28

Congressional Township, No. R.

SCALE:—Forty rods to an inch, or ten rods to a space, Congress Land, which is one mile square for a section.
 Number of acres in this section, according to the United States Survey



MONTGOMERY COUNTY, INDIANA, 191

Assessor's Plat-Book for _____ Township, No. _____

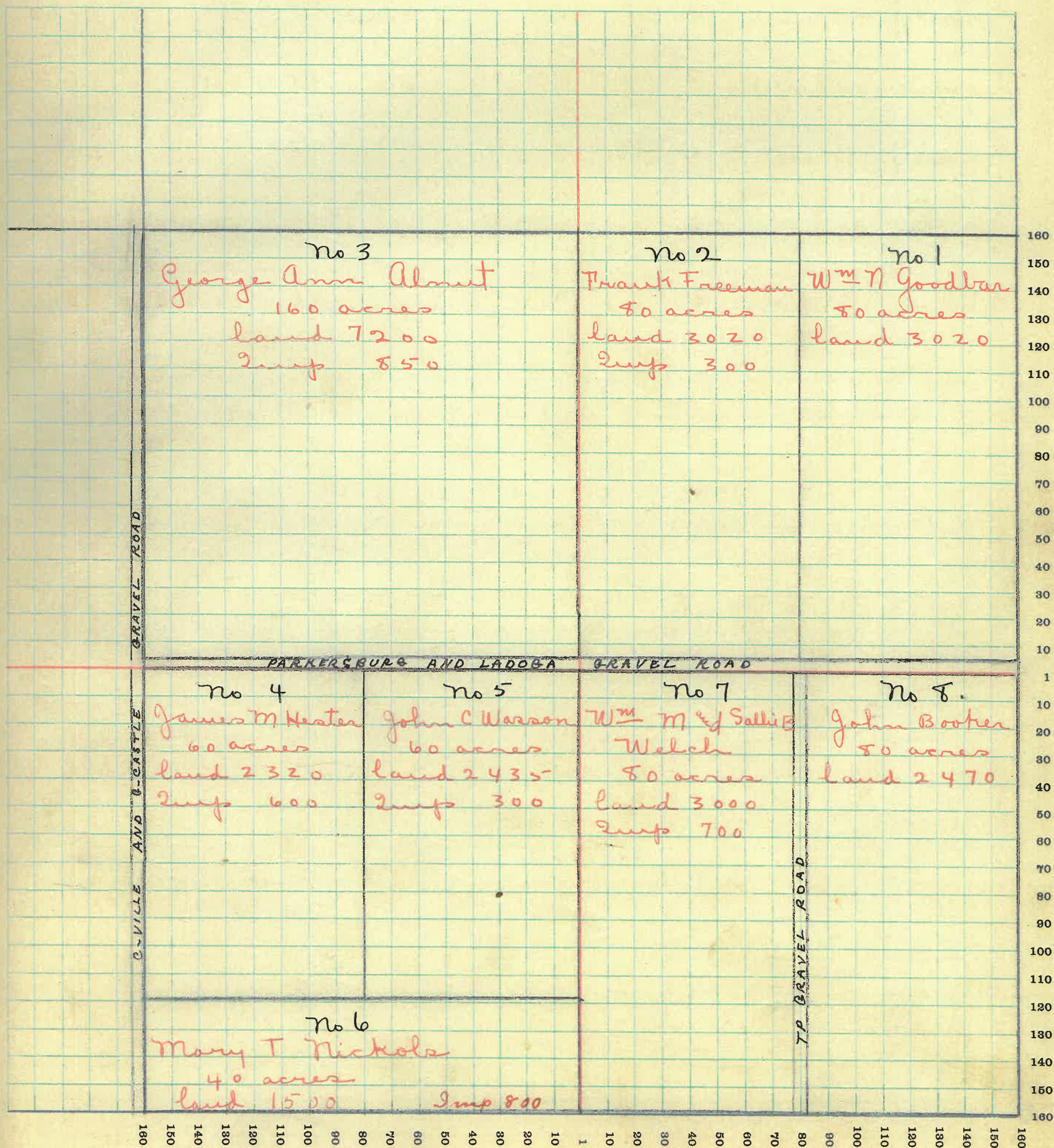
F. R. WOODBURN PRINTING CO., TERRE HAUTE, IND.

NAMES OF OWNERS	No. on Plat	DESCRIPTION	Section	Township	Range	Acres	Hundredths	Value of Lands	Value of Improvements	Value of Lands and Improvements
W ^m N Goodbar	1	E ² N E ⁴	29	17	4	80		3020		3020
Frank Freeman	2	W ² N E ⁴	"	"	"	80		3020	300	3320
George Ann Almet	3	N W ⁴	"	"	"	160		7200	850	8050
James M. Hester	4	Pt W ² S W ⁴	"	"	"	60		2320	600	2920
John C. Wasson	5	Pt E ² S W ⁴	"	"	"	60		2435	300	2735
Mary T. Nichols	6	S ² S ² S W ⁴	"	"	"	40		1500	800	2300
W ^m M ^y Sallie B. Welch	7	W ² S E ⁴	"	"	"	80		3000	700	3700
John Booker	8	E ² S E ⁴	"	"	"	80		2470		2470

SECTION NO. 29

Congressional Township, No. R.

SCALE:—Forty rods to an inch, or ten rods to a space, Congress Land, which is one mile square for a section.
 Number of acres in this section, according to the United States Survey



MONTGOMERY COUNTY, INDIANA, 191

Assessor's Plat-Book for _____ Township, No. _____

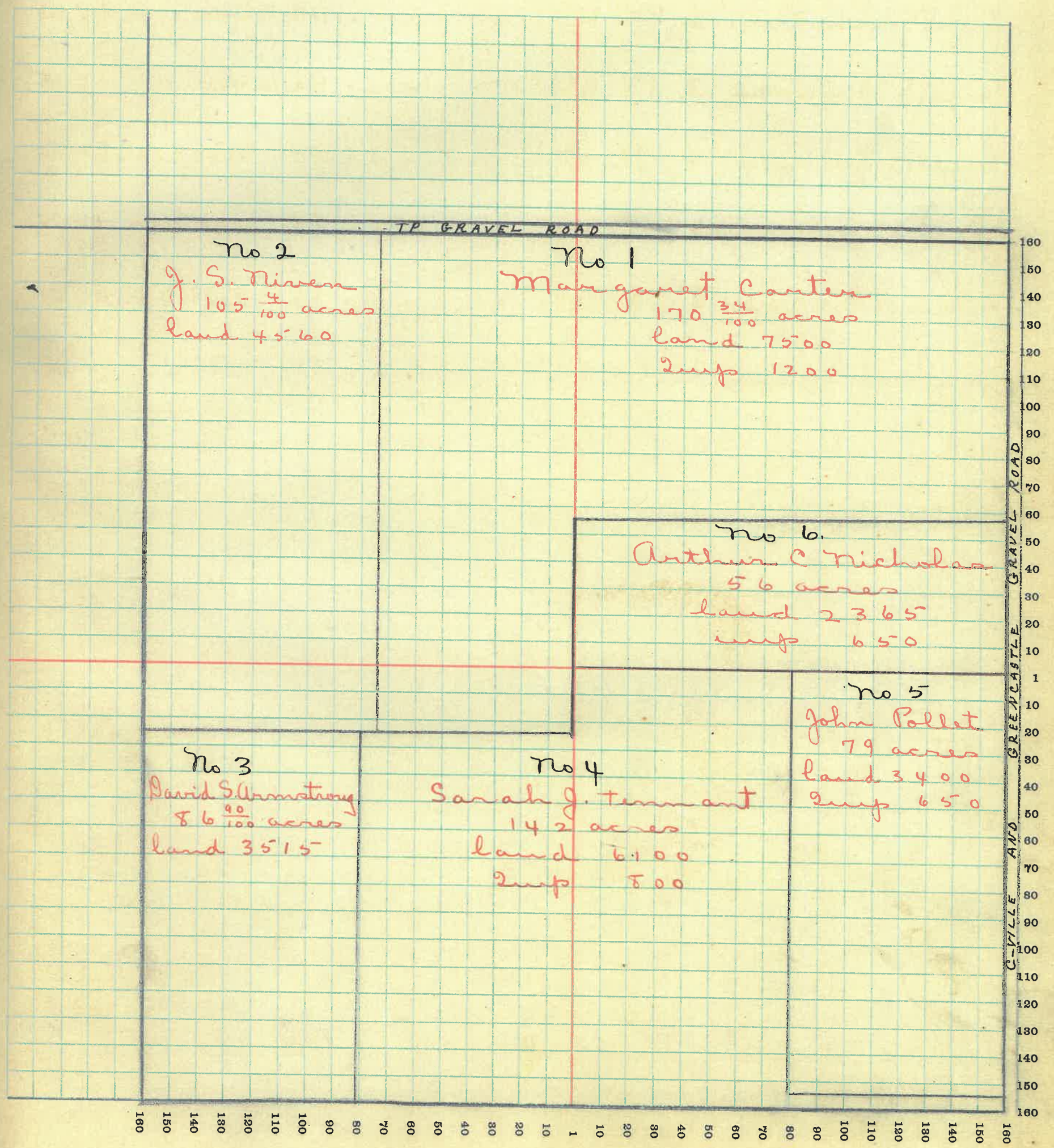
F. R. WOODBURN PRINTING CO., TERRE HAUTE, IND.

NAMES OF OWNERS	No. on Plat	DESCRIPTION	Section	Township	Range	Acres	Hundredths	Value of Lands	Value of Improvements	Value of Lands and Improvements
Margaret Carter	1	Pt NE ⁴ W ² NW ⁴	30	17	4	170	34	7500	1200	8700
J. S. Niven	2	Pt N ²	"	"	"	105	4	4560		4560
David S. Armstrong	3	Pt SW ⁴	"	"	"	86	90	3515		3515
Sarah J Tennant	4	Pt S ²	"	"	"	142		6100	800	6900
John Pollet	5	E ² S E ⁴	"	"	"	79		3400	650	4050
Arthur C Nicholas	6	Pt S ² NE ⁴	"	"	"	56		2365	650	3015

SECTION NO. 30

Congressional Township, No. _____ R. _____

SCALE:—Forty rods to an inch, or ten rods to a space, Congress Land, which is one mile square for a section.
Number of acres in this section, according to the United States Survey _____



MONTGOMERY COUNTY, INDIANA, 191

Assessor's Plat-Book for

Township, No.

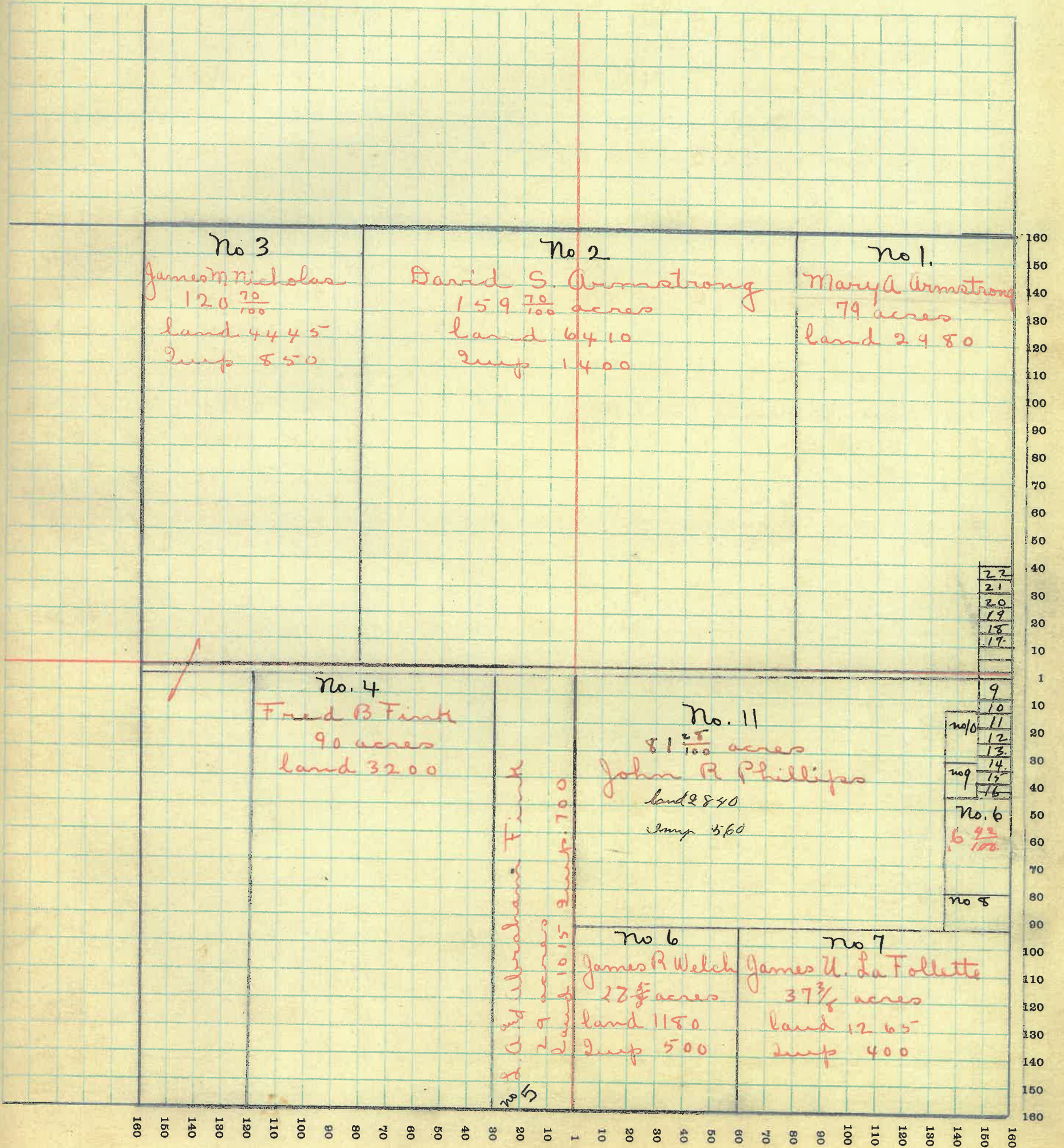
F. R. WOODBURN PRINTING CO., TERRE HAUTE, IND.

NAMES OF OWNERS	No. on Plat	DESCRIPTION	Section	Township	Range	Acres	Hundredths	Value of Lands	Value of Improvements	Value of Lands and Improvements
Mary A Armstrong	1	Pt E ² NE ⁴	31	17	4	79		2980		2980
David S Armstrong	2	Pt N ²	"	"	"	159	70	6410	1400	7810
James M. Nicholas	3	Pt W ²	"	"	"	120	70	4445	850	5295
Fred B Fink	4	Pt S.W. ⁴	"	"	"	90		3200		3200
L.A. & Abraham Fink	5	Pt SW ⁴	"	"	"	29		1015	700	1715
James R Welch	6	Pt SE ⁴	"	"	"	34		1180	500	1680
James N. La Follette	7	Pt S ² SE ⁴	"	"	"	37 ³ / ₈		1265	400	1665
R. A. Fendley	8	Pt E ² SE ⁴	"	"	"	2		75	100	175
Albert Hendricks	9	Pt NE ⁴ SE ⁴	"	"	"	1	30	30	50	80
Samuel & M. J. Call	10	Lots 11	"	"	"		70	15		
		12	"	"	"			15	120	150
Offie & L. Richardson		pt of lot 16	"	"	"	2		95		
John R Phillips			"	"	"	81	28	2850	600	3450
The Adoga Bldg & Loan & Savings Association		lot 9	"	"	"		20	20	250	
		lot 10	"	"	"			20		290
J. W. & M. E. Fendley		lot 13	"	"	"			15	50	
		" 14	"	"	"			15	60	
		" 15	"	"	"			15		155
John J. Flanigan		lot 17	"	"	"			15	250	
		" 18	"	"	"			15		
		" 19	"	"	"			15		
		" 20	"	"	"			15		310
Christian Church Aid		lot 21	"	"	"					
		" 22	"	"	"					

SECTION NO. 31

Congressional Township, No. R.

SCALE:—Forty rods to an inch, or ten rods to a space, Congress Land, which is one mile square for a section.
 Number of acres in this section, according to the United States Survey



MONTGOMERY COUNTY, INDIANA, 191

Assessor's Plat-Book for

Township, No.

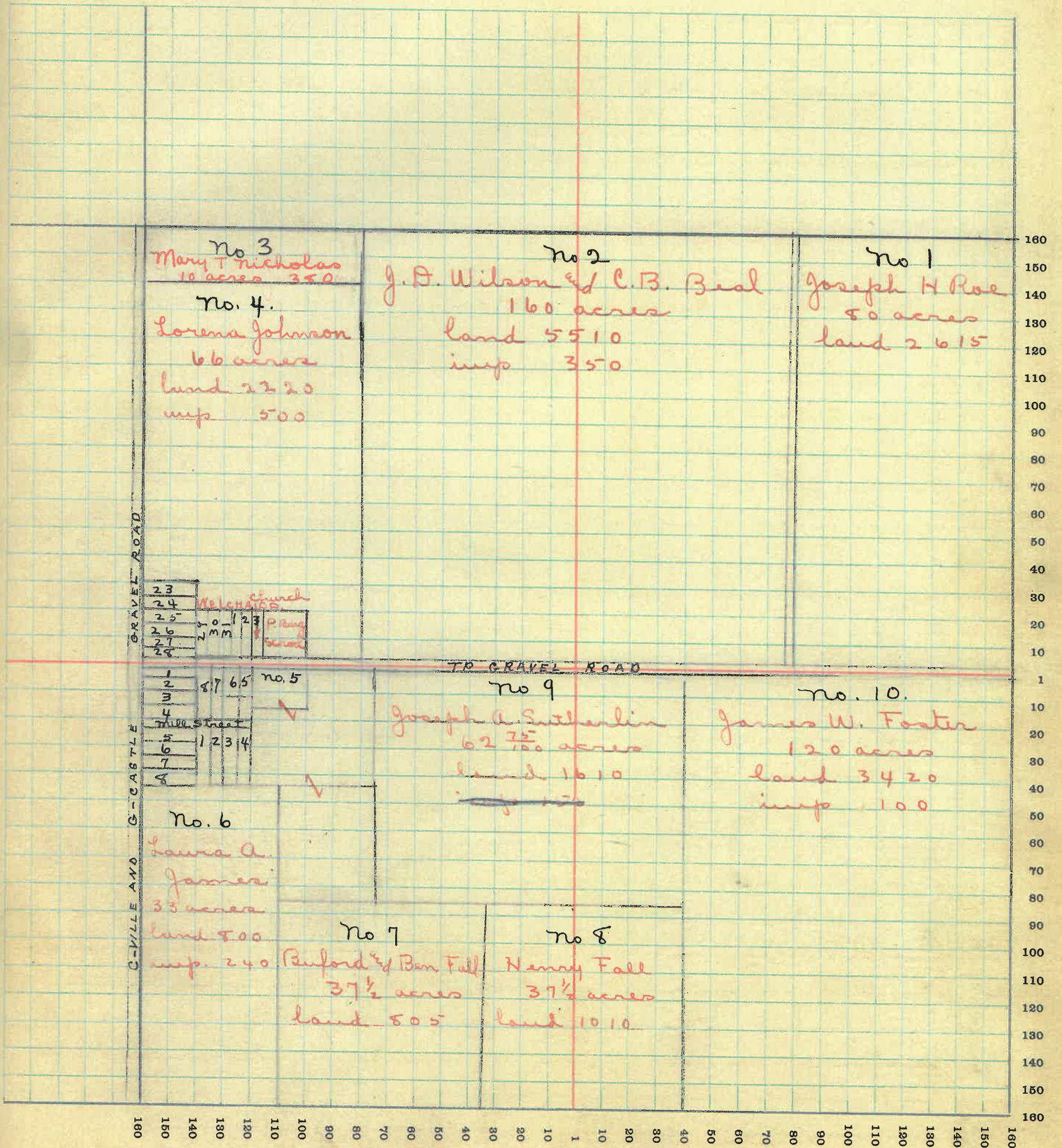
F. R. WOODBURN PRINTING CO., TERRE HAUTE, IND.

NAMES OF OWNERS	No. on Plat	DESCRIPTION	Section	Township	Range	Acres	Hundredths	Value of Lands	Value of Improvements	Value of Lands and Improvements
Joseph H Roe	1	E ² NE ⁴	32	17	4	80		2615		2615
J. B. Wilson & C. B. Beal	2	W ² NE ⁴ & E ² NW ⁴	"	"	"	160		5510	350	5860
Mary T Nicholas	3	Pt W ² NW ⁴	"	"	"	10		380		380
Lorena Johnson	4	Pt W ² NW ⁴	"	"	"	66		2220	500	2720
Emanuel Warner	5	Pt W ² SW ⁴	"	"	"	1		40	180	
			"	"	"	7	²⁵ / ₂₅	220		
			"	"	"	11	²⁵ / ₂₅	250		
		Pt of lot 5 Parker & C add.	"	"	"			10	40	740
Laura A James	6	Pt W ² SW ⁴	"	"	"	33		800	240	1040
Ruford & Ben Fall	7	Pt S ²	"	"	"	37	50	8050		8050
Henry Fall	8	Pt S ²	"	"	"	37	50	1010		1010
Joseph A Sutherland	9	Pt S ²	"	"	"	62	75	1610	150	1760
James W. Foster	10	Pt SE ⁴	"	"	"	120		3420	100	3520
Bertha & Cora Hyten		lot 3	"	"	"	1	62	75	70	
		lot 4	"	"	"			15		
		pt lot 5	"	"	"			10		
		pt lot 6	"	"	"			10		400
Ettie & Elizabeth Gardner		lot 2 Faiths add.	"	"	"			15	200	215
George A Gardner		lot 3	"	"	"			15		
		lot 4	"	"	"			15	260	290
Fred B Fink		lot 1	"	"	"			20	150	170
John H Dark		lot 5	"	"	"			15		
		lot 6	"	"	"			15		
		lot 7	"	"	"			15		
		lot 8	"	"	"			15	350	
		W ² / ₃ of 1 Parker & Cramer Add.	"	"	"			-10		
		lot 7 & 8	"	"	"			30		
		1/3 of 5	"	"	"			5		455
Telitha M ^c Laughlin		E ¹ / ₃ of lot 1	"	"	"			5		
Sally P Thompson		lot 2	"	"	"			15	350	370
Arch Adams		lot 1 & 2 Welch add.	"	"	"			30	70	100
James Atkins		lots 23-24-25-26-27-28-30-31						120		
		lot 29						15	140	275

SECTION NO. 32.

Congressional Township, No. R.

SCALE:—Forty rods to an inch, or ten rods to a space, Congress Land, which is one mile square for a section.
 Number of acres in this section, according to the United States Survey



MONTGOMERY COUNTY, INDIANA, 191

Assessor's Plat-Book for

Township, No.

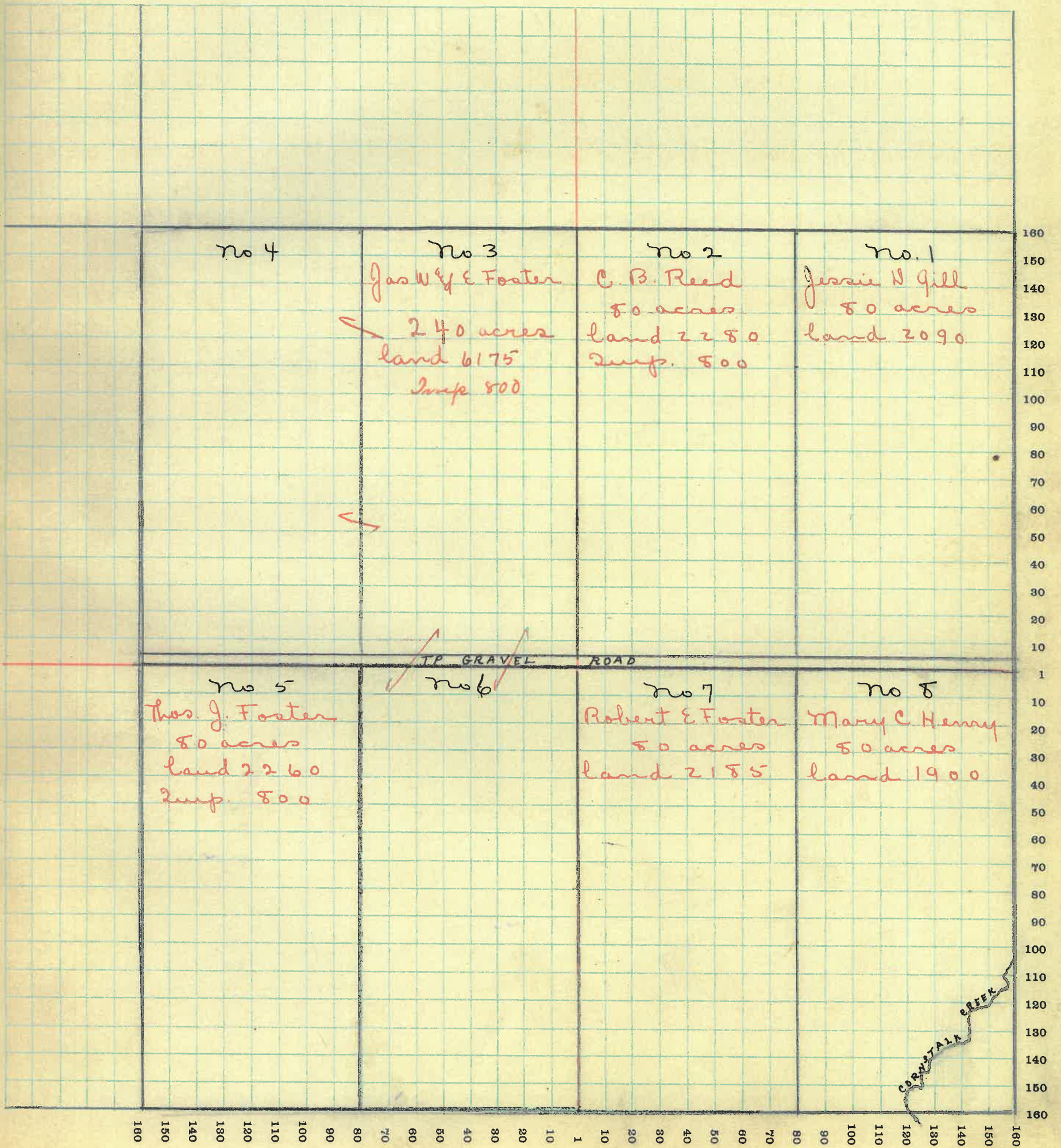
F. R. WOODBURN PRINTING CO., TERRE HAUTE, IND.

NAMES OF OWNERS	No. on Plat	DESCRIPTION	Section	Township	Range	Acres	Hundredths	Value of Lands	Value of Improvements	Value of Lands and Improvements
Jessie D. Gill	1	E ² NE ⁴	33	17	4	80		2090		2090
Chalmers B Reed	2		"	"	"	80		2280	800	3080
James W & E Foster	3+4+6	E ² NW ⁴ E ² SW ⁴	"	"	"	240		6175	800	6975
Thomas J. Foster	5	W ² SW ⁴	"	"	"	80		2260	800	3060
Robert E. Foster	57	W ² SE ⁴	"	"	"	80		2185		2185
Mary C Henry	8	E ² SE ⁴	"	"	"	80		1900		1900

SECTION NO. 33.

Congressional Township, No. R.

SCALE:—Forty rods to an inch, or ten rods to a space, Congress Land, which is one mile square for a section.
Number of acres in this section, according to the United States Survey



MONTGOMERY COUNTY, INDIANA, 191

Assessor's Plat-Book for

Township, No.

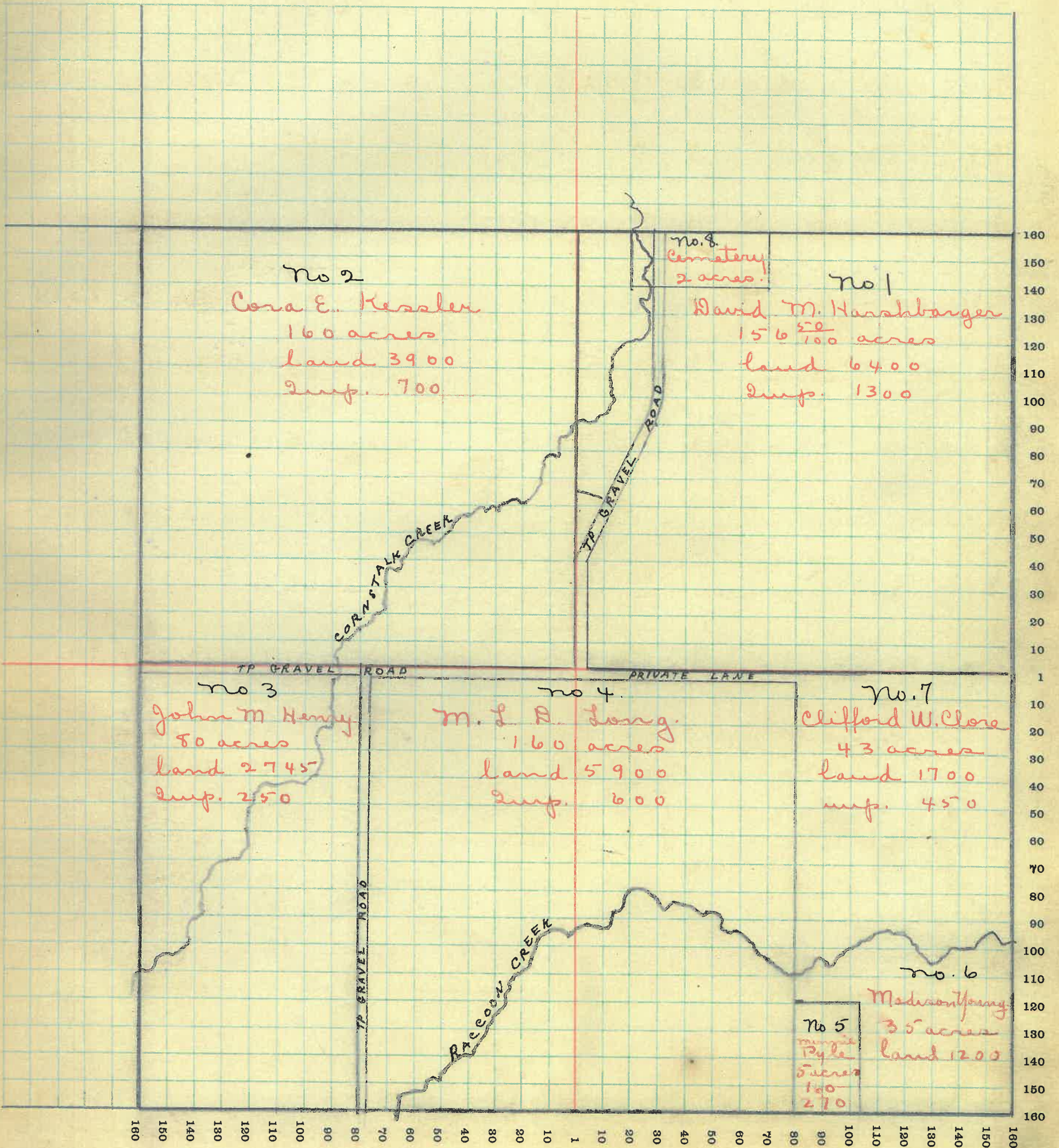
F. R. WOODBURN PRINTING CO., TERRE HAUTE, IND.

NAMES OF OWNERS	No. on Plat	DESCRIPTION	Section	Township	Range	Acres	Hundredths	Value of Lands	Value of Improvements	Value of Lands and Improvements
David M. Harshbarger	1	Pt NE ⁴	34	17	4	156	50	6400	1300	7700
Cora E Kessler	2	NW ⁴	"	"	"	160		3900	700	4600
John M. Henry	3	W ² SW ⁴	"	"	"	80		2745	250	2995
M. L. D. Long	4	Pt S ²	"	"	"	160		5900	600	6500
Winnie Pyle	5	Pt E ² SE ⁴	"	"	"	5		160	270	430
Madison Young	6	Pt E ² SE ⁴	"	"	"	35		1200		1200
Clifford W. Clore	7	Pt E ² SE ⁴	"	"	"	43		1700	450	2150
Cemetery	8	Pt N ² NE ⁴	"	"	"	2				

SECTION NO. 34

Congressional Township, No. R.

SCALE:—Forty rods to an inch, or ten rods to a space, Congress Land, which is one mile square for a section.
Number of acres in this section, according to the United States Survey



MONTGOMERY COUNTY, INDIANA, 191

Assessor's Plat-Book for

Township, No.

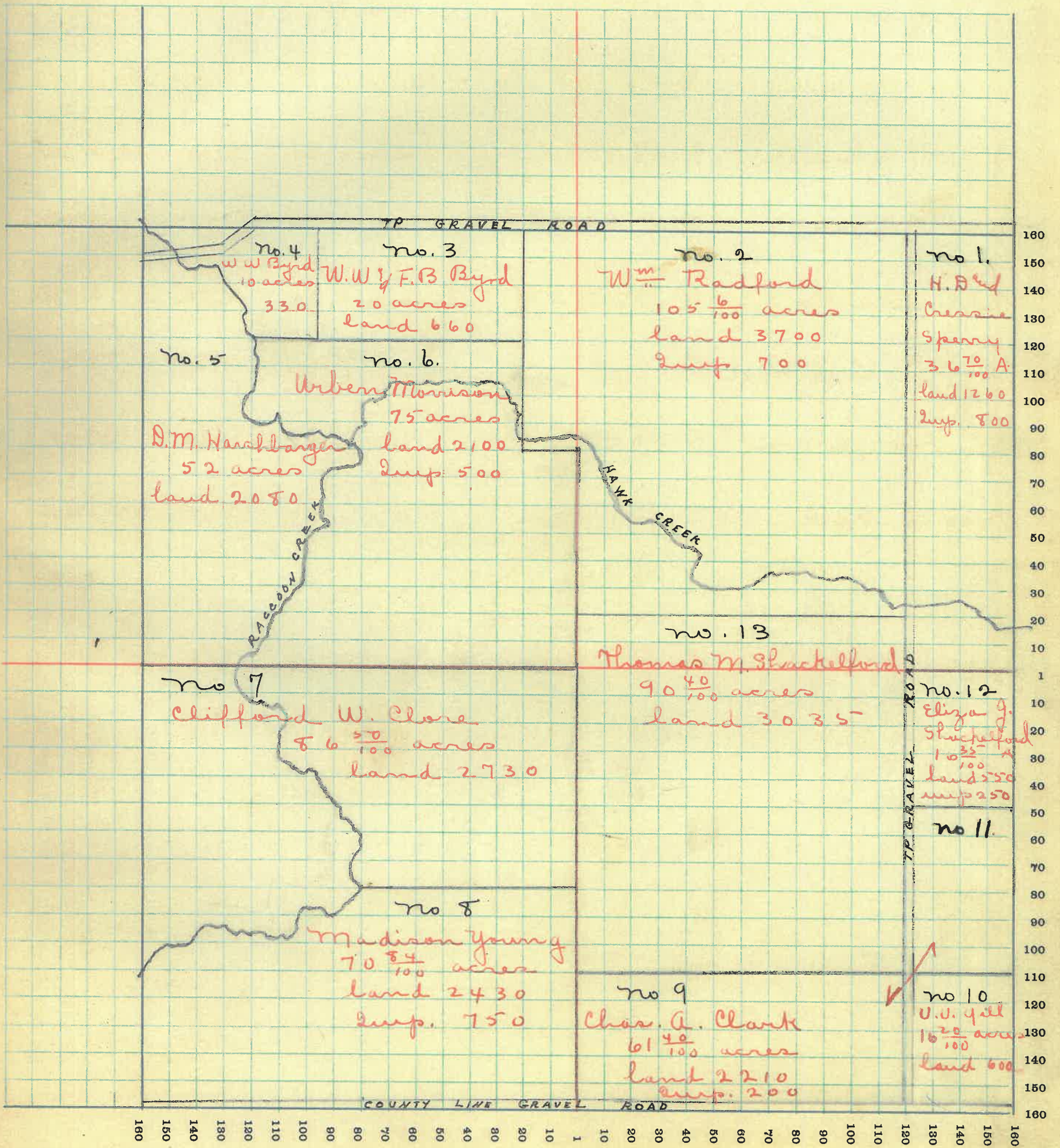
F. R. WOODBURN PRINTING CO., TERRE HAUTE, IND.

NAMES OF OWNERS	No. on Plat	DESCRIPTION	Section	Township	Range	Acres	Hundredths	Value of Lands	Value of Improvements	Value of Lands and Improvements
N. D. ^W / Cressie Sperry	1	Pt E ² NE ⁴	35	17	4	36	70	1260	800	2060
W ^m Radford	2	Pt N ²	"	"	"	105	6	3700	700	4400
Wilson Morrison	6	Pt NW ⁴	"	"	"	75		2100	500	2600
W. W. ^W / F. B. Byrd	3	Pt N ² NW ⁴	"	"	"	20		660		660
W. W. Byrd	4	Pt N ² NW ⁴	"	"	"	10		330		330
D. M. Harshbarger	5	Pt NW ⁴	"	"	"	52		2080		2080
Clifford W. Clore	7	Pt SW ⁴	"	"	"	86	50	2730		2730
Madison Young	8	Pt S ² SW ⁴	"	"	"	70	84	2430	750	3180
Chas. A. Clark	9	Pt SE ⁴	"	"	"	61	40	2210	200	2410
V. U. Gill	10	Pt E ² SE ⁴	"	"	"	16	20	600		600
Eliza J. Shackelford	12	E ² SE ⁴	"	"	"	16	35	550	250	800
Thomas M. Shackelford	13	Pt E ²	"	"	"	90	40	3035		3035

SECTION NO. 35

Congressional Township, No. R.

SCALE:—Forty rods to an inch, or ten rods to a space, Congress Land, which is one mile square for a section.
 Number of acres in this section, according to the United States Survey



MONTGOMERY COUNTY, INDIANA, 191

Assessor's Plat-Book for

Township, No.

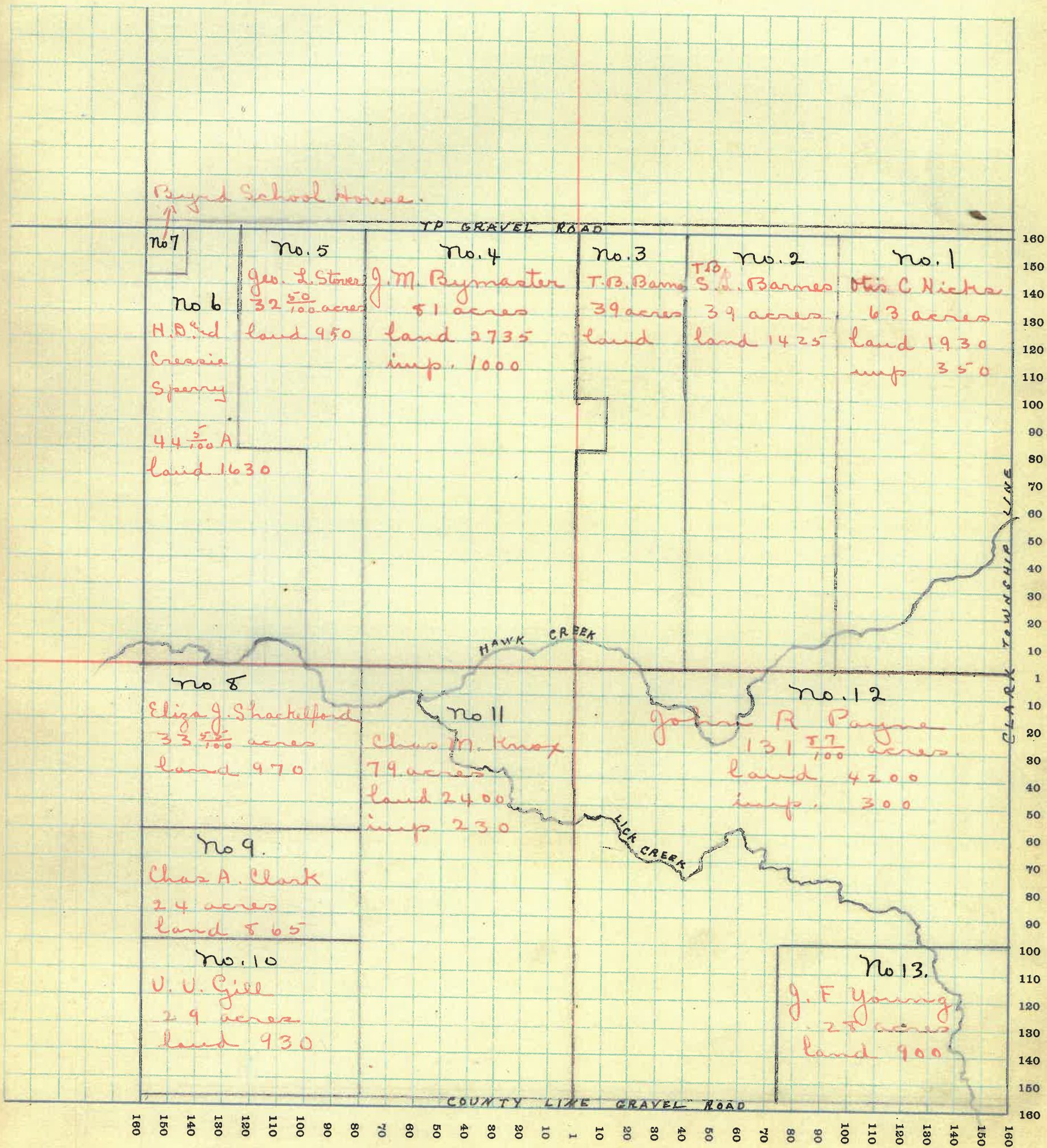
F. A. WOODBURN PRINTING CO., TERRE HAUTE, IND.

NAMES OF OWNERS	No. on Plat	DESCRIPTION	Section	Township	Range	Acres	Hundredths	Value of Lands	Value of Improvements	Value of Lands and Improvements
Otis C. Hicks	1	Pt E ² NE ⁴	36	17	4	63		1930	350	2280
	2									
	3									
J. M. Bymaster	4	Pt N ²	"	"	"	81		2735	1000	3735
Geo. L. Stover	5	Pt W ² NW ⁴	"	"	"	32	50	970		970
H. D. & Cressie Sperry	6	Pt W ² NW ⁴	"	"	"	44	5	1630		1630
Byrd School House	7									
Eliza J. Shackelford	8	Pt W ² SW ⁴	"	"	"	33	55	970		970
Chas A. Clark	9	Pt W ² SW ⁴	"	"	"	24		865		865
V. V. Gill	10	Pt S ² SW ⁴	"	"	"	29		930		930
Chas M. Knox	11	E ² SW ⁴	"	"	"	79		2400	230	2630
John R. Payne	12	Pt SE ⁴	"	"	"	131	87	4200	300	4500
J. F. Young	13	Pt SE ⁴ SE ⁴	"	"	"	28		900		900

SECTION NO. 36

Congressional Township, No. R.

SCALE:—Forty rods to an inch, or ten rods to a space, Congress Land, which is one mile square for a section.
 Number of acres in this section, according to the United States Survey



Plat of New Marketin back of Book.
 MONTGOMERY COUNTY, INDIANA, 191

Assessor's Plat-Book for New Market Scott Township, No.

F. R. WOODBURN PRINTING CO. - TERRE HAUTE, IND.

NAMES OF OWNERS	No. on Plat	DESCRIPTION	Section	Township	Range	Acres	Hundredths	Value of Lands	Value of Improvements	Value of Lands and Improvements
		A.								
Armstrong Elton		White's Addition lot no. 14						75		
		" " 17						130	700	905
		B.								
Bell Reuben S		" " " " 10						80	500	580
Bell Jas H & A. F.		" " " " 9						80		80
Bowers Alexander		Warbrittons add	6	17	4		53	110	500	610
Bowers Cynthia		" " " " 6 17 4					50	100	700	800
Brewer Mattie C		" " lot 30						70	380	450
Brown Mary J		lot 8						80	360	440
Blackwell Mary G. Willis &		1/2 " 9						40		480
Blackwell Mary G. Willis &		" " " " 6 17 4					22	50	550	600
Rusebar K Newton		C.	6	17	4		11	50		50
		C					44	100	800	950
		D.								
		E.								
Etter Lawrence B		Warbrittons Add lot 7						80	100	180
		pt " 6						80	320	580
		F.								
Fletcher Julia F.		" " " " 6 17 4					50	70	250	320
Foust, Joseph & Alice		Warbrittons add lot 15						60	190	
		lot 16						60	350	660
		G.								

MONTGOMERY COUNTY, INDIANA, 191

Assessor's Plat-Book for

Township, No.

T. R. WOODBURN PRINTING CO., TERRE HAUTE, IND.

NAMES OF OWNERS	No. on Plat	DESCRIPTION	Section	Township	Range	Acres	Hundredths	Value of Lands	Value of Improvements	Value of Lands and Improvements
H.										
Hampton Mary J		Warbitton Add	lot 25					70	360	430
Hinkle Jas W & Wa			lot 3					70	450	520
Keller James & Martha		White's add.	lot 12							
Huffman Nancy E		White's Add	lot 12					70		70
			lot 19					130	400	530
Hankins Ida M		" "	lot 3					130	600	600
			w 1/2 "	2				50		780
I.										
J.										
Johnson Amanda		Warbitton's Add	lot 12					70	200	
			S 1/2 "	11				20		290
K.										
Kelsey Susan M.			6 17 4			1 78		170	300	470
Kern Wm C & Emma J		Warbitton's Add	lot 13					70		
			" 14					70	380	520
Keyes Perry V.			6 17 4			lot 19		50	350	400
L.										
Long Elizabeth		White's add	lot 20					130	320	
		Warbitton's add	lot 7					60	200	710

MONTGOMERY COUNTY, INDIANA, 191

Assessor's Plat-Book for

Township, No.

T. R. WOODBURN PRINTING CO., TERRE HAUTE, IND

NAMES OF OWNERS	No. on Plat	DESCRIPTION	Section	Township	Range	Acres	Hundredths	Value of Lands	Value of Improvements	Value of Lands and Improvements
		M.								
Miles, Mary L.		Warbritton's add lot 31						70	370	
			6	17	4		14	15		455
Mullen Mary J.		Whites add lot 18						130	350	480
		N.								
New Market Co-op-Telephone Co.		Whites add 7 1/2 lot 6						30	600	630
		O								
O'Connor Deborah			6	17	4		30	30	140	170
		P								
Proctor Louisa			6	17	4		45	50	300	350
		Q								
		R.								
Rush Sarah M.		Whites add lot 15						70		
								130	450	650
Rush Henry A & Sylvia		" " " 11						70	300	370
Reed, John M.		" " " 8						80	320	400
		S.								
Saylor Malinda			6	17	4		25	70	320	390
Saylor H. B.		Warbritton's add lot 10						50	500	
								20	120	
		PT W ² NW ⁴	6	17	4		3	5		
		S.								
		whites add W ² lot 9						40	120	935
Swearingen J. J & B. E.		lot 17 lot 9						80	350	410
Symerson Harriett		" 5						70		
		" 6						70	380	520
Surface, Mary A.		Whites add lot 1						130	500	
Shorbridge Frank B.		Warbritton's add E 1/2 lot 2						50	540	680
								20		
								40		650

MONTGOMERY COUNTY, INDIANA, 191

Assessor's Plat-Book for

Township, No.

T. R. WOODBURN PRINTING CO. - TERRE HAUTE, IND.

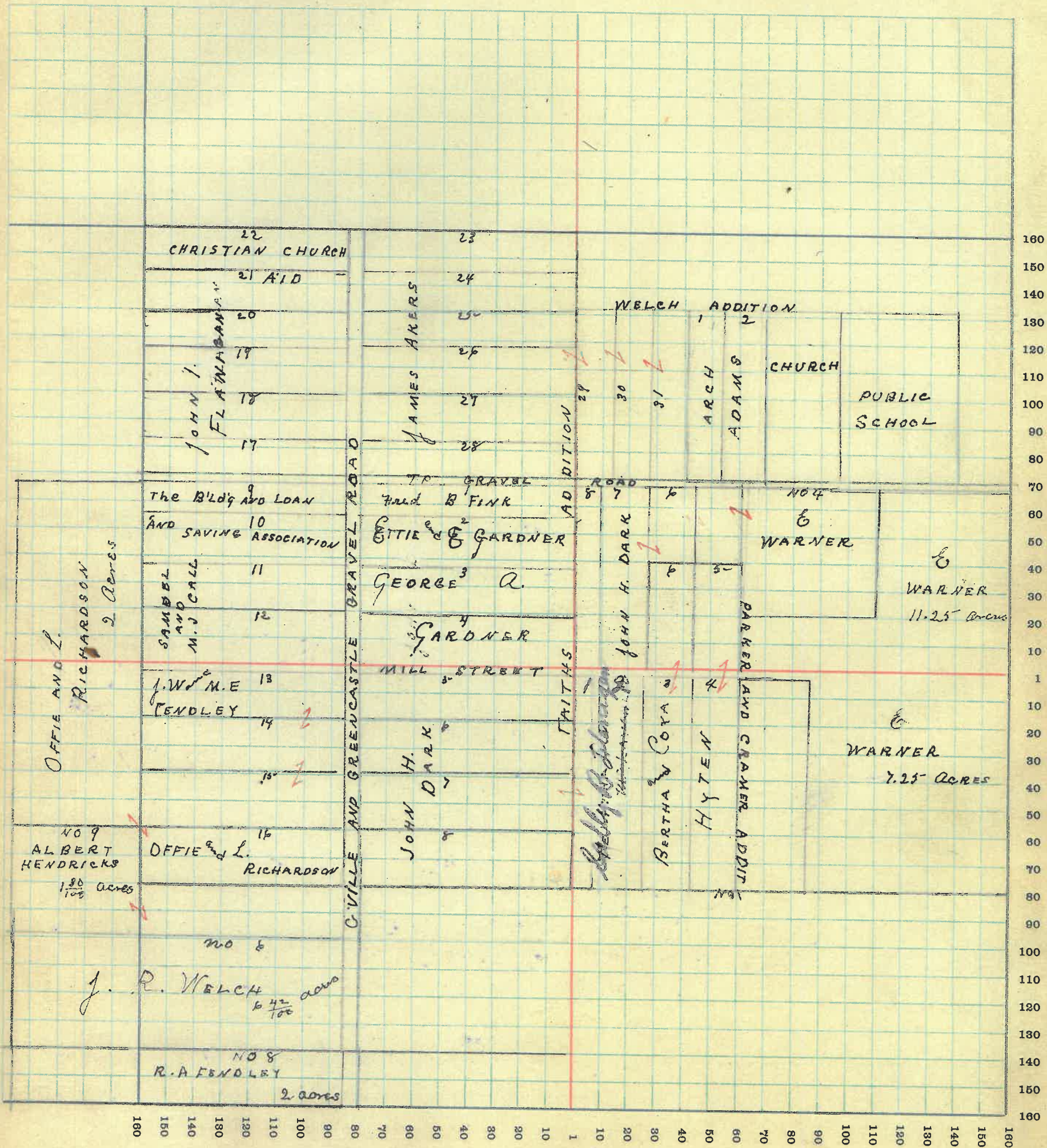
NAMES OF OWNERS	No. on Plat	DESCRIPTION	Section	Township	Range	Acres	Hundredths	Value of Lands	Value of Improvements	Value of Lands and Improvements
		T								
		U								
		V								
		W								
Warbritton Samuel N			6	17	4	7	74	200	1300	1500
Warbritton Samuel N			6	17	4	lots	26	50		
						..	27	50	400	500

SECTION NO. _____

Congressional Township, No. _____ R. _____

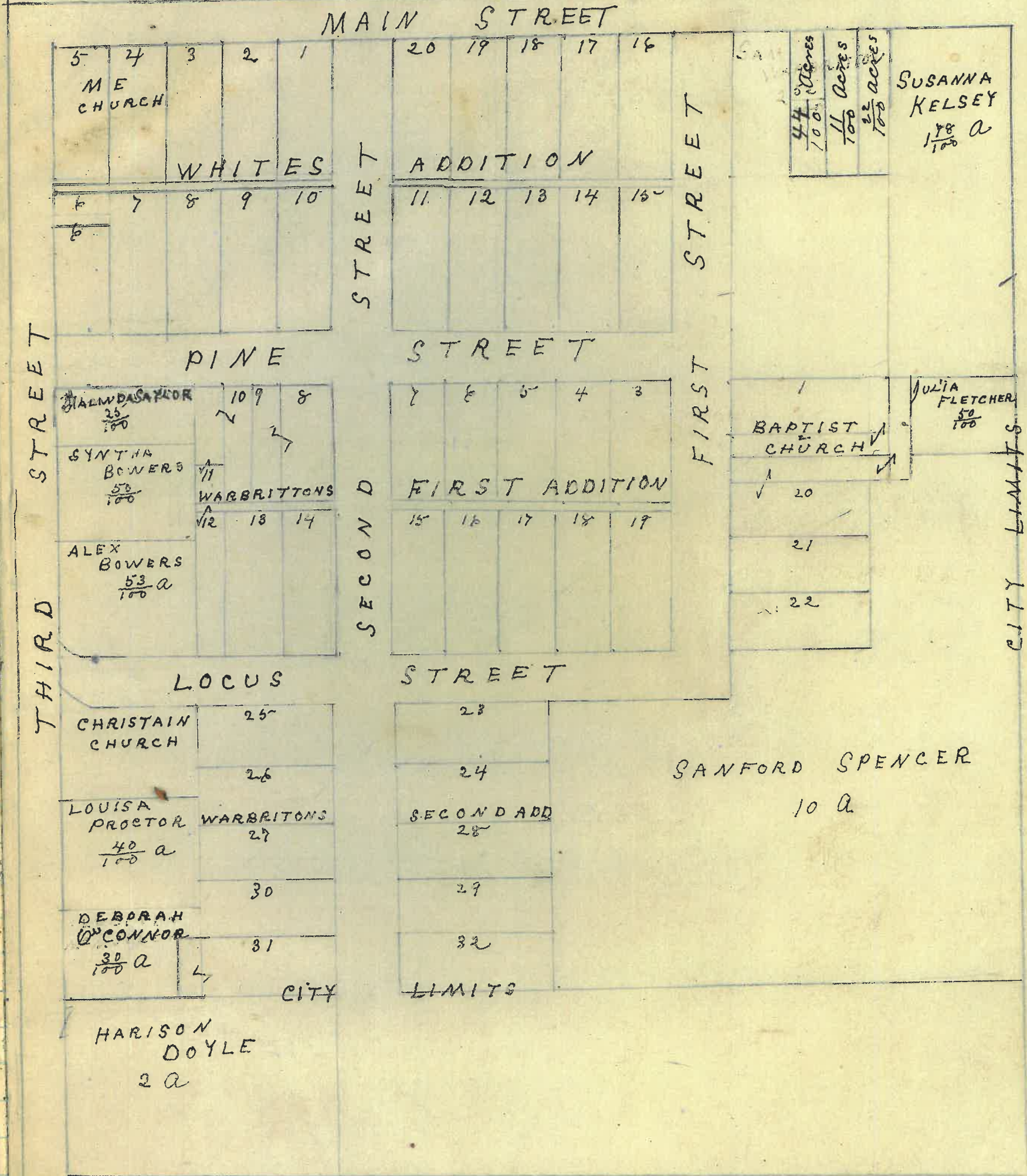
SCALE:—Forty rods to an inch, or ten rods to a space, Congress Land, which is one mile square for a section.
Number of acres in this section, according to the United States Survey _____

PLAT OF PARKERSBURG



PLAT OF THE PART OF
NEW MARKET
LOCATED IN SCOTT TOWNSHIP

FRED M KLINKHEAD ASSESSOR



CITIZENS 1362 PRINTING *Woodburn* BELL 687
25 SOUTH SIXTH STREET

No. 2863

When a new book is desired, all that is necessary is to give the above number

