

Plat Book
1925
Scott Township
Montgomery County

Assessor's Plat Book
Scott Township
Montgomery County,
Indiana

1925


Last Name	First Name	Page	Notes
1st Perch		77	plat of
Acres	Mary E	61	Albert Hendricks Life Estate
alley		77	plat of
Armstrong	Albert	13, 14, 35, 36	
Armstrong	David S	61, 62	
Armstrong	Elton	73	New Market
Armstrong	Emma	35, 36	
Armstrong	Emma "etal"	13, 14	
Ashby	Edgar	39, 40	
Ashby	W W	41, 42	
Ashby	Wallace	43, 44, 45, 46	
Ashby	Wallace W	43, 44	
Ashby	Wm H	55, 56	
Baker	Adam W	3, 4, 21, 22	
Baldwin	Thomas	61	
Baptist Church		78	plat of
Bell	Jane	25, 26	
Bell	Rhueben S	73	New Market
Blaydes	A G T	71, 72	
Blaydes	A G T and Francis S	71, 72	
Blaydes	Mote	49, 50	
Bonwell	Robert and Jennie	9, 10	
Bradley	Bertha "etal"	51, 52	
Brann	Earl and Clara B	11, 12	
Breaks	Alvin	7, 8	
Britts	David H	49, 50, 51, 52	
Britts	Thomas D	51, 52	
Britts	Thos	45, 46	
Brookshire	J W	45, 46, 47, 48	
Brookshire	Neva E	45, 46, 47, 48	
Brown	Esther	1, 2	
Brown	Harrison	69, 70	
Brown	Luther and Stella	37, 38	
Browning	Robert C	37, 38	
Brunton	Frank W	41, 42, 55, 56	
Buck	Benson H	31, 32	
Burgess	John R	13, 14	
Busenbark	Chas A	3, 4, 5, 6	
Busenbark	Newton	76	
Busenbark	Robert C	7, 8	
Buser	John "etal"	9, 10	Wm H Buser Life Estate
Butler	Edgar and Rose	61, 62	
Bymaster	D W	49, 50	
Bymaster	J M	49, 50, 71, 72	
Byrd	Cora L	51, 52	
Byrd	J A	51, 52	
Byrd	Thelma	51, 52	
Byrd	Thomas J	51, 52	
Byrd	W W	51, 52, 69, 70	
Byrd School House		72	
Canine	Walter	25, 26	
Caplinger	James	11, 12	
Caplinger	Nancy	13, 14	
Carter	etal	59, 60	
Carter	James W	39, 40	
cemetery		68	
Childers	Leland G	73	New Market
Christian Church		61	
Christian Church		78	plat of
church		64	
church		77	plat of
Citizens State Bank of Ladoga		5, 6, 7, 8, 17, 18, 31, 32	
city limits		78	plat of
Clark	Arthur	23, 24	
Clark	Chas	69, 70	
Clark	Chas A	71, 72	
Clifton	Minnie	35, 36	
Clore	Clifford	67, 68, 69, 70	
Coons	Elizabeth	7, 8	
County Road		8	
Courthouse square		77	plat of
Crawfordsville and Sugar Grove Gravel Road		4	
Damewood	Homer	45, 46	
Damewood	Mary M	47, 48	
Davis	Wm	37, 38, 39, 40	heirs
Davis Street		76	
Davis Wm M		76	heirs
Deere	George W	43, 44	
Delano	Ella	15, 16	
Demaree	Mary	35, 36	

Dickerson	C F	47, 48	
Dirt Road		8	
Doan	James	63, 64	
Douglas	David S	73	New Market
Doyel	Paul E	73	New Market
Doyle	Harrison	11, 12	
Doyle	Harrison	78	plat of
Duncan	James	73	New Market
Duncan	James "etal"	73	New Market
Etter	Lawrence B	73	New Market
Everhart	Frank	23, 24	
Everhart	John T	21, 22, 23, 24, 27, 28	
Everson	John T	21, 22	
Ewbank	Wilbur	55, 56	
Ewbank	Wm E and Alice	41, 42	
Fall	Buford and Ben	63, 64	
Featherstone	Oscar	27, 28	
Featherstone	Oscar and Bertha	21, 22	
Ferguson	Emma J	29, 30	
Findley	J W and M E	61	
Findly	R A	61, 62	
First Street		78	plat of
Flanigan	Sally B	61	
Foster	Bruce	17, 18	
Foster	James W and E	63, 64, 65, 66	
Foster	Robert F	65, 66	
Foust	Joseph and Alice	73	New Market
Frame	Bertie F and Mary A	1, 2	
Frame	Bertie F and Mary R	23, 24	
Frame	Marcus and Emmaline	21, 22	
Frame	Mary F	37, 38	
Franklin Street		77	plat of
Friend	Fannie W	73	New Market
Galey	Elizabeth	35, 36	
Gardner	Geo and Elizabeth	61	
Gentry	Tyler	35, 36, 37, 38	
Gephart	Ernest	55, 56	
Gephart	Ernest and Anne	57, 58	
Gill	Cora	49, 50	
Gill	Jessie D	65, 66	
Gill	Salome B	53, 54	
Gill	V V	69, 70, 71, 72	
Goshorn	Ezra	23, 24	
Graybill	Josephus	19, 20, 25, 26	
Graybill	S C	29, 30	
Graybill	Samuel	27, 28	
Graybill	Samuel C	19, 20, 21, 22	
Greencastle and Crawfordsville Road		10	
Grider	Barton S	7, 8	
Haffner	Christian	23, 24	
Ham	Joseph P and Lucy	31, 32	
Hampton	Ed W	35, 36	
Hampton	Eliza	35, 36	
Hankins	Ida M	73	New Market
Harlan	Artie J and Ethel	73	New Market
Harrel	Jessie A	29, 30	
Harrison	D B	45, 46	
Harrison Street		77	plat of
Harshbarger	D M	69, 70	
Harshbarger	David M	67, 68	
Harshbarger	Frank and Amanda	45, 46	
Harshbarger	George W	1, 2, 23, 24	
Harshbarger	Wilfred and Effie	1, 2	
Henry	Ida M	55, 56, 57, 58	
Henry	John M	45, 46, 67, 68	
Henry	Mary C	65, 66	
Henry	Nancy E	27, 28, 45, 46	
Herron	Thomas O	31, 32	
Hester	Elmer	5, 6	
Hester	James M	61, 62	
Hester	Salome	5, 6	
Hester	Thomas W	37, 38	
Hicks	Lewis	11, 12	
Hicks	Lewis	78	plat of
Hicks	Louis and Carrie	73	New Market
Hicks	Mary F	53, 54	
Hicks	Wm and A	35, 36	
Himes	George M	7, 8	
Himes	John T	21, 22	
Himes	Meade	5	
Himes	N B	45, 46	
Himes	Perry	19, 20, 21, 22	
Himes	Perry R	5, 6	
Himes	Ralph and Laurence	21, 22	
Hoggett	Fred L and Anna	33, 34	
Hoss	F M	15, 16	
Hoss	Frank M	13, 14	
Hostetter	Amanda J	27, 28, 29, 30, 53, 54	
Hostetter	Lydia	29, 30	
Hyten	Depew	27, 28	

Ingersoll	Ellis	11, 12	
Jackson Street		77	plat of
James	Lorna A	63, 64	
Jobe	John M	9, 10	
Johnson	Amanda	73	New Market
Johnson	B C and D A	11, 12, 15, 16	
K G Gravel Road		6	
Keim	Ola	69, 70, 71, 72	
Keller	James and Myrtle	73	New Market
Kelsey	Susan M	73	New Market
Kelsey	Susana	78	plat of
Kelsey	Susanna M	67, 68	
Kelsey	Verna M	37, 38	
Kessler	John M	3, 4	
Kessler	John M Jr	5, 6	
Kessler	Milton J and Nora	7, 8	
Kessler	N G	21, 22, 23, 24	
Keys	Perry V	74	New Market
Kinthead	Fred and Lucy	37, 38	
Knox	Emily C	39, 40	
Knox	Ernest "etal"	71, 72	
Knox	James C	25, 26	
Ladoga Building and Loan		61	
LaFollette	James U	61, 62	
Lane	John	17, 18, 31, 32	heirs
Lapland		76	plat of
Lapland School		40	
Lapland School		76	plat of
Leas	Frank S	57, 58	
Lee	Ina C	7, 8	
Lee	Lola B	7, 8	
Locus Street		78	plat of
Long	M L D	67, 68	
Main Street		77	plat of
Main Street		78	plat of
Mangus	Frank	19, 20	
Mangus	Milton	19, 20	
Mangus	Milton W	3, 4	
Marks	R W	58	
Martin	F A	15, 16, 35, 36, 61, 62	
Martin	Keziah	35, 36	
Martin	Mary A	17, 18	
Martins	Warren	59, 60	
Matney	William and Viola	1, 2	
McClain	Earl	31, 32	
McClain	Geo W	17, 18	
McClellan	Ward	29, 30	
McIntire	Wm P and June May	57, 58	
Menefee	Em N	53, 54, 55, 56	
Mercer	Eph	7, 8, 17, 18	
Miles	Lillee and Gertrude	74	New Market
Miller	Mary W	74	New Market
Miller	Oliver	1, 2	
Miller	Snow M	1, 2	
Miller	Wm and Alice	74	New Market
Moon	William A	23, 24	
Morrison	Urban	53, 54	
Mullens	Jessie	78	plat of
Mullens	Mary J	74	New Market
Munns	George	74	New Market
Myers	Franz O	47, 48	
Myers	J A	47, 48	
Myrs	Franz O	25, 26	
N G Kessler Gravel Road		8	
Nay	Alice B	35, 36	
New Market		12	
New Market		78	plat of; Drawn by Imogene Buser
New Market Co-op Telephone Co		74	New Market
Nicholas	Arthur C	61, 62	
Nicholas	Mary F	57, 58	
Nicholas	Mary T	63, 64	
Niven	Docter J S	59, 60	
Niven	J S	37, 38	
Noble	Luna	37, 38	
Ockeram	Nora M	15, 16	
OConner	Deborah	74, 78	New Market
OConnor	John J	31, 32	
Parkersburg		77	plat of
Perkins	Merdia C	74	New Market
Peters	Wm and S C	33, 34	
Petre	James and Lottie	45, 46	
Pine Street		78	plat of
Pollet	John	59, 60	
Powers	Samuel T	15, 16, 31, 32	
Poynters	Josiah and Hester	74	New Market
Poynts	Elizabeth F	74	New Market
Private Lane		48	
Proctor	Louisa C	74, 78	New Market
Puckley	Wm W	74	New Market
Pyle	Winnie	67, 68	

Radford	Wm	67, 68, 69, 70	
Rains	Arthur	57, 58	
Reed	C B	65, 66	
Reed	John M	74	New Market
Reed	Pearle B	37, 38	
Reeves	Andrew N	11	
Reeves	Clay	78	plat of
Reeves	Lena M	74	New Market
Reeves	Sarah A	13, 14	
Rettinger	John E	1, 2	
Richardson	Offie	61	
Riggle	George	49, 50	
Roe	Joe H	63, 64	
Rogers	Claud and Rosa	1, 2	
Rosenbaum	Jennie	15, 16	
Rosenbaum	Zula B	47, 48	
Ross	Charles A	29, 30	
Ross	Charles W	41, 42	
RR		26	
Rush	Henry A and Sylvia	74	New Market
Sanders	Jos E	63, 64	
Sayler	Chas	13, 14	
Sayler	Francis M	35, 36	
Sayler	Harve	78	plat of
Sayler	Luna	75	New Market
Sayler	S J	35, 36	
Saylor	Chas	11, 12	
Saylor	H B	75	New Market
Saylor	Malinda	75	New Market
Schmaltz	Roy J	75	New Market
school		64	
school house		77	plat of
Scrader	James H	43, 44	
Seaman	Albert	15, 16	
Seaman	Maggie	15, 16	
Second Street		78	plat of
Service	Chas A	33, 34	
Service	Elizabeth	15, 16	
Service	Emma	33, 34	
Service	Grace	35, 36	
Service	Harney and Grace	15, 16	
Service	John	31, 32, 33, 34, 41, 42	
Service	Manson	15, 16	
Service	Nancy C	33, 34	
Service	Wm John	15, 16	
Shackelford	A J	49, 50	
Shackelford	Ben F	69, 70	
Shackelford	George W	47, 48	
Shell	Strother A	59, 60	
Shortridge	F	78	plat of
Shortridge	Frank L	75	New Market
Smith	Anna	75	New Market
Smith	Emily J	37, 38, 39, 40	
Smith	Harry	17, 18	
Smith	Harry L	31, 32	
Smith	John D	75, 78	New Market
Smith	Samuel G and Nora	1, 2	
Smith	Wm	33, 34	
Smith	Wm H	39, 40	
Spencer	Sant	75	New Market
Sperry	D H and Cressie	69, 70, 71, 72	
Sperry	Harrison	49, 50	
Srader	James H	41, 42	
Srader	M E	9, 10	
Stillwell	Ethel D	75	New Market
Stillwell	George A	59, 60	
Stout	Valentino	45, 46	
Stover	G L	71, 72	
Stover	J L	49, 50	
Surface	Clyde	33, 34	
Surface	Mary	15, 16	
Surface	Wm L	74	New Market
Swearingen	J J and B	75	New Market
Sympson	Harriet	74	New Market
Tennet	Sarah J	59, 60	
The Crawfordsville Trust Co		3, 4	
Third Street		78	plat of
Thompson	George A	69, 70	
Thompson	James A	25, 26	
Township Gravel Road		2, 6, 10	
Union Township Line		2, 4, 8, 10	
Vancleave	Benj F and Mary	37, 38	
Vancleave	Floyd	13, 14	
Vancleave	Joseph	13, 14	
Walterhouse	Emma J	29, 30	
Walterhouse	Mary J	27, 28	
Warbritton	Ida	29, 30	
Warbritton	Samuel N	75	New Market
Warner	Emanuel	63, 64	
Washington Street		77	plat of

Wasson	John C	57, 58	
Welch	James R	61, 62	
Welch	Wm	63, 64	
Welch	Wm and Stella	57, 58	
Whitaker	Walter	61	
White	Rosa A	41, 42	
White	William A	7, 8	
Wilson	John M	61	
Wray	Carl A and Carrie	11, 12	
Yelton	C and E	25, 26, 47, 48	
Young	Madison	71, 72	
Young	D W	47, 48, 49, 50	
Young	Jas F	71, 72	
Yount	Ernest W and Laura F	75	New Market



WE FILE A SAMPLE LEAF
GIVING FULL DESCRIPTION
OF THIS

BOOK



WHEN IN THE MARKET
FOR DUPLICATE
ORDER BY
NUMBER

FORT WAYNE, IND.

Montgomery

COUNTY, INDIANA, 19²⁵

Assessor's Plat-Book for Scott

Township No. 17

NAMES OF OWNERS

Number on Plat

DESCRIPTION

Section

Township

Range

Acres

Hundredths

Value of Lands

Value of Improvements

Value of Lands and Improvements

George W Hirschberger	1	P. T. E ²	1	17	4	202	40	142.00	14	2.00
Claud and Nora Rogers	2	P. T. S. W. q. NE ¹ / ₄	24	63	14.00	8.00	17.00
William Malney and wife	3	P. T. W ² NE ¹ / ₄	42	26	26.00	6.00	32.00
John Rethinger	4	P. T. W ²	21	36	13.00		13.00
Oliver Miller	5	P. T. W ²	23	63	14.00		14.00
Wilfred and Effie Hirschberger	6	W ² N. W ⁴	76	95	5.00	4.00	54.00
Alvord M. Miller	7	P. T. W ² S. W ⁴	40		35.00	9.00	44.00
Bertie and Mary A. Frame	8	P. T. W ² S. W ⁴	40		35.00		35.00
Samuel and Nora Smith	9	P. T. S ²	95	33	67.00	7.00	64.00
Esther Brown	10	P. T. S ²	58	1	27.00	4.00	31.00

Montgomery

COUNTY, INDIANA, 19²⁵

Assessor's Plat-Book for

Scott

Township No. 17

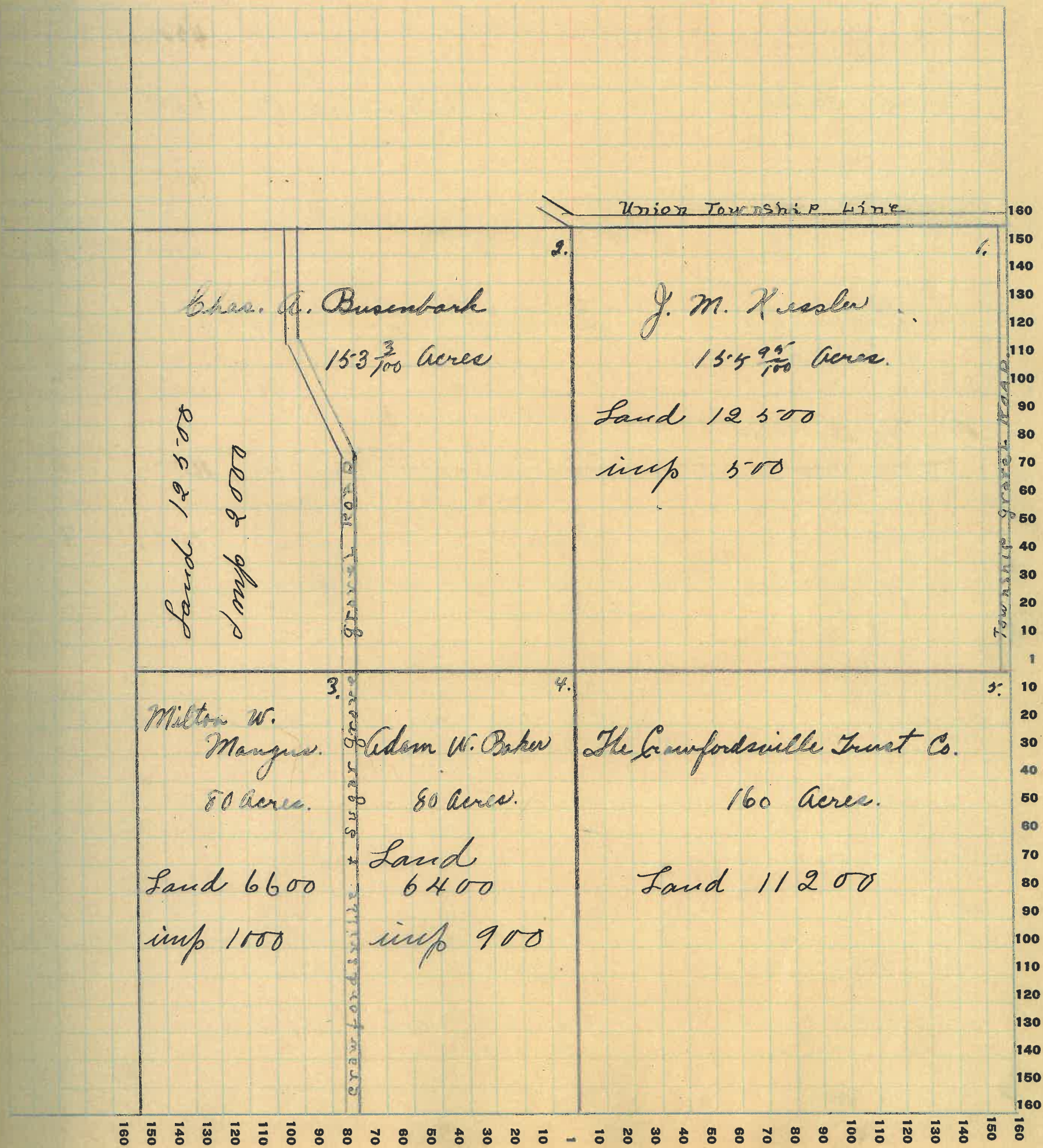
FT. WAYNE PLO. CO. FT. WAYNE, IND.

NAMES OF OWNERS	Number on Plat	DESCRIPTION	Section	Township	Range	Acres	Hundredths	Value of Lands	Value of Improvements	Value of Lands and Improvements
John M. Kessler	1	P.T. NE ⁺	2	17	4	153	95	12500	500	13000
Chas. A. Bunsbark	2	P.T. NW ⁺	"	"	"	153	3	12500	2000	14500
Milton W. Mangus	3	W ² SW ⁺	"	"	"	80		6600	1000	7600
Adam W. Baker	4	E ⁺ SW ⁺	"	"	"	80		6400	900	7300
The Crawfordville Trust Co.	5	SE ⁺	"	"	"	160		11200		11200

SECTION No. 2

Congressional Township No. 17, R. 4

SCALE: Forty rods to an inch, or ten rods to a space, Congress Land, which is one mile square for a section.
 Number of acres in this section, according to United States Survey, _____



Montgomery

COUNTY, INDIANA, 1925

Assessor's Plat-Book for

Scott

Township No.

17

PT. WAYNE PTO. CO. PT. WAYNE, IND.

NAMES OF OWNERS	Number on Plat	DESCRIPTION	Section	Township	Range	Acres	Hundredths	Value of Lands	Value of Improvements	Value of Lands and Improvements
Chas A. Bueenbark	1	PT NE ⁴	3	17	4	83	5800	400	6200	
John M. Keeler Jr.	2	P.T. NE ²	"	"	"	130	8710500	500	11000	
Elmer Hester	3	PT NW ⁴	"	"	"	64	4500	1500	5300	
Salome Hester	4	PT SW ⁴	"	"	"	40	4000		4000	
Elmer Hester	5	PT SW ⁴	"	"	"	40	4000		4000	
Elmer Hester	6	PT W ² SE ⁴	"	"	"	40	4000		4000	
Citizens State Bank of Ladoga	7	PT S ² SW ⁴	"	"	"	40				
Elmer Hester	8	PT S ² SW ⁴	"	"	"	40	4000		4000	
Maude Himes										
Elmer Hester	9	PT W² SE⁴	"	"	"	40	4000		4000	
Perry R. Himes	10	E ² SE ⁴	"	"	"	80	7000	1200	8200	

Montgomery

COUNTY, INDIANA, 19 25

Assessor's Plat-Book for

Scott

Township No. 17

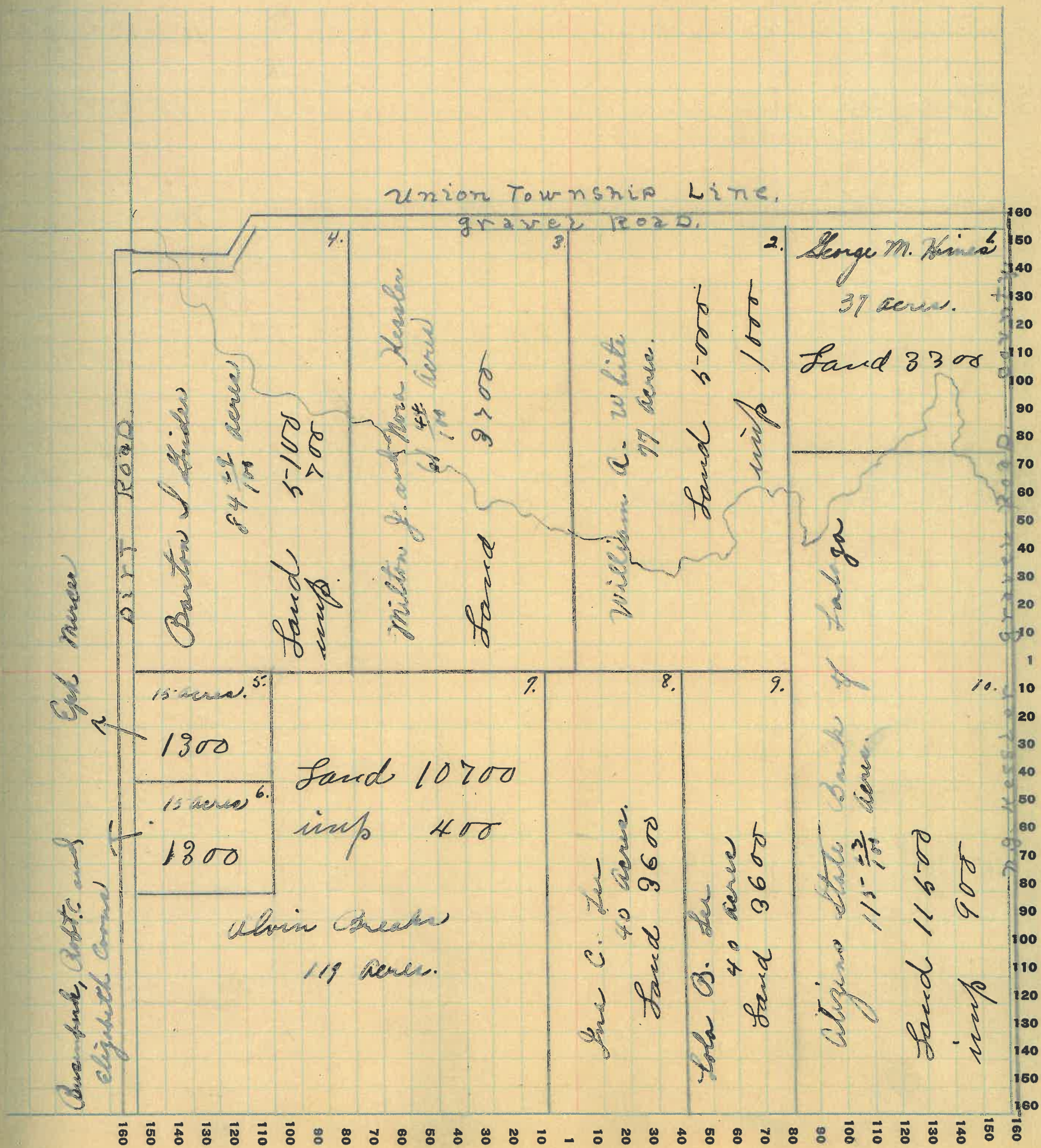
PT. WAYNE PTC. CO. PT. WAYNE, IND.

NAMES OF OWNERS	Number on Plat	DESCRIPTION	Section	Township	Range	Acres	Hundredths	Value of Lands	Value of Improvements	Value of Lands and Improvements
George M. Nimes	1	PT NE ⁴ NE ⁴	4	17	4	37		33 00		33 00
William A. White	2	W ² NE ⁴ W ² SE ⁴	77		5 00	1 00	6 00
Milton J. and Mona Kessler	3	PT NW ⁴	61		44 37 00		37 00
Barton S. Linder	4	PT NW ⁴	84		295 1 00	7 00	5 8 00
Eph. Mercer	5	PT SW ⁴	15		13 00		13 00
Busenbark, Robt. C. and Elizabeth Conn.	6	PT SW ⁴	15		13 00		13 00
Alvin Brubaker	7	PT SW ⁴	119		167 00	4 00	1 11 00
Ina C. Lee	8	PT W ² SE ⁴	40		36 00		36 00
Lola B. Lee	9	PT W ² SE ⁴	40		36 00		36 00
Citizens State Bank of Ladoga	10	PT W ² W ²	115		23 11 5 00	9 00	12 4 00

SECTION No. 4

Congressional Township No. 17, R. 4

SCALE: Forty rods to an inch, or ten rods to a space, Congress Land, which is one mile square for a section.
 Number of acres in this section, according to United States Survey, _____



of
and
ve-
ts

50
75
100
125
150
175
200
225
250
275
300
325
350
375
400
425
450
475
500
525
550
575
600
625
650
675
700
725
750
775
800
825
850
875
900
925
950
975
1000
1025
1050
1075
1100
1125
1150
1175
1200
1225
1250
1275
1300
1325
1350
1375
1400
1425
1450
1475
1500
1525
1550
1575
1600

160
150
140
130
120
110
100
90
80
70
60
50
40
30
20
10
1
10
20
30
40
50
60
70
80
90
100
110
120
130
140
150
160

8

Montgomery

COUNTY, INDIANA, 19²⁵

Assessor's Plat-Book for

Scott

Township No.

17

FT. WAYNE PTC. CO. FT. WAYNE, IND.

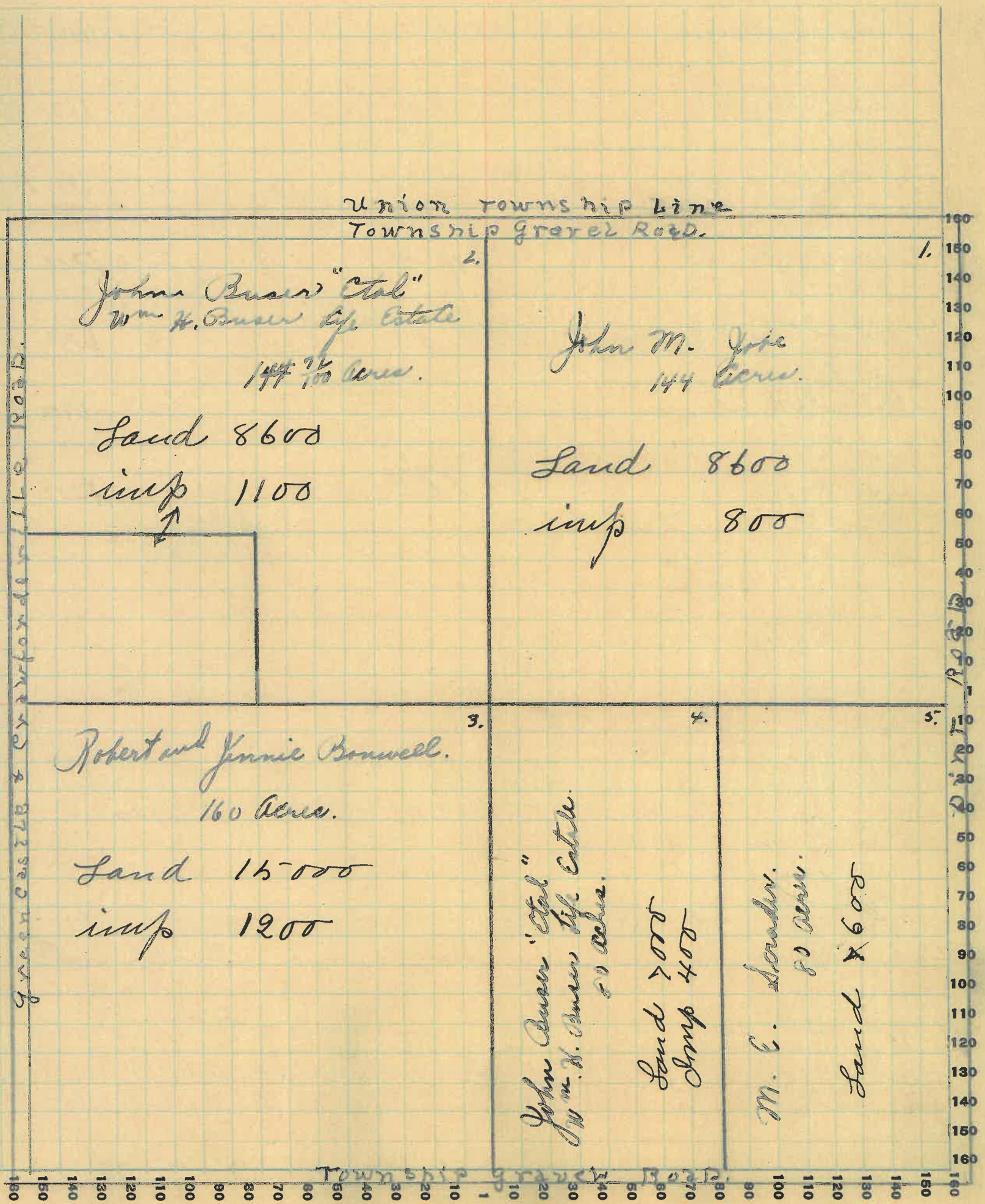
NAMES OF OWNERS	Number on Plat	DESCRIPTION	Section	Township	Range	Acres	Hundredths	Value of Lands	Value of Improvements	Value of Lands and Improvements
John M. Jobe	1.	NE ⁺	5	17	4	144		8600	800	9400
John Buser "Etal."	2.	NW ⁺	144	77	8600	1000	9100
W ^m . H. Buser life Estate Robert & Jennie Bonwell	3	SW ⁺	160		15000	1200	16200
John Buser "Etal."	4.	W ⁺ SE ⁺	80		7000	400	7400
W ^m . H. Buser life Estate M. E. Scradw	5.	E ⁺ SE ⁺	80		7600		7600

SECTION No. 5

Congressional Township No. 17, R. 4

SCALE: Forty rods to an inch, or ten rods to a space, Congress Land, which is one mile square for a section.
 Number of acres in this section, according to United States Survey, _____

00
80
00
400
00



Montgomery

COUNTY, INDIANA, 1925

Assessor's Plat-Book for

South

Township No. 17

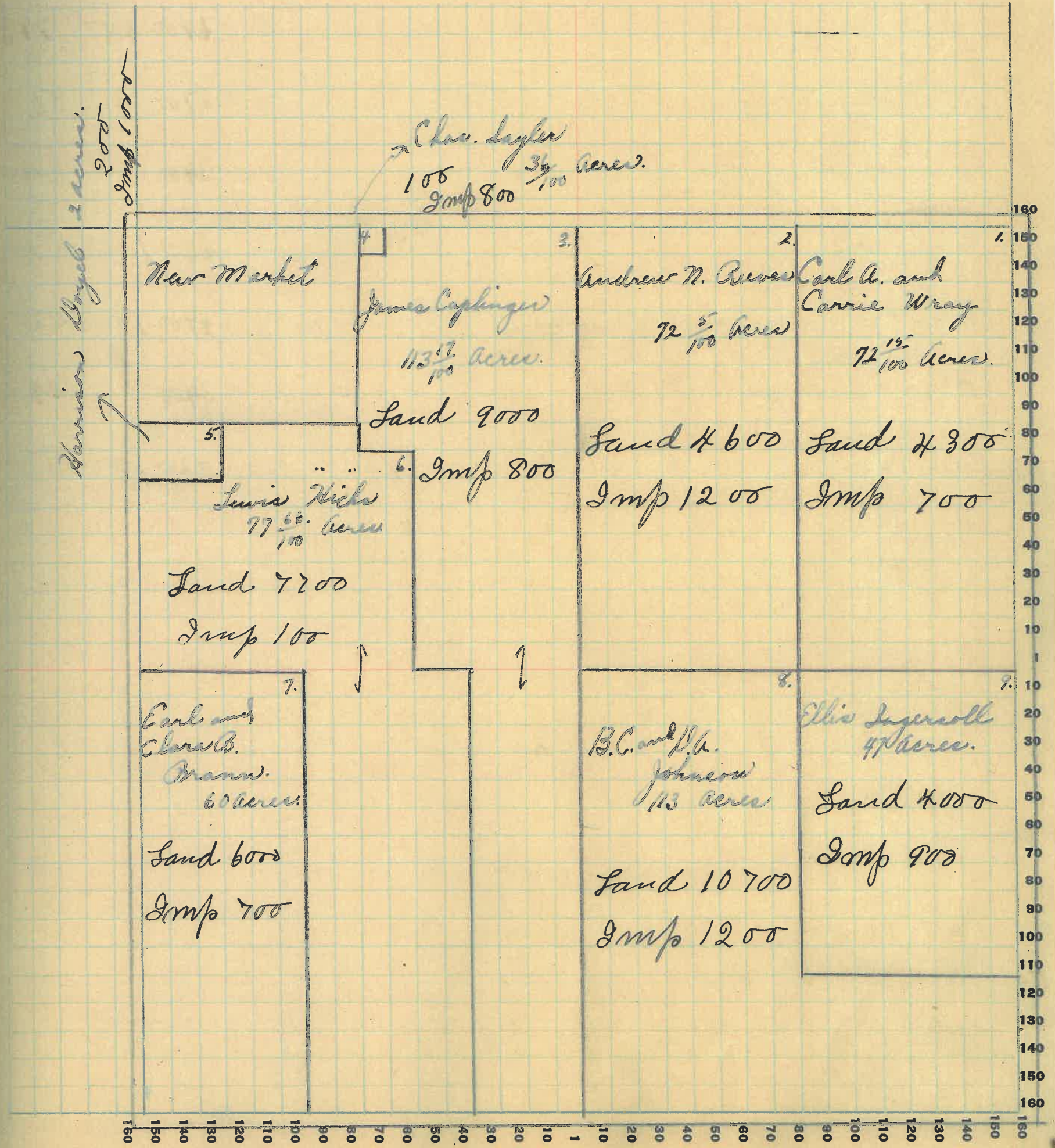
WAYNE FIG. CO. FT. WAYNE, IND.

NAMES OF OWNERS	Number on Plat	DESCRIPTION	Section	Township	Range	Acres	Hundredths	Value of Lands	Value of Improvements	Value of Lands and Improvements
Carl A. & Carrie Wray	1.	PT NE ⁴	6	17	4	12	154300	700	5500	
Andrew W. Jones	2	PT W ² NE ⁴	72	54600	1200	5800	
James Caplinger	3	PT W ²	113	179000	800	9800	
Chas. Taylor	4.	PT NW ⁴		36100	800	900	
Harrison Bayle	5.	PT NW ⁴	2	200	1000	1200	
Lewis Hicks	6.	PT NW ⁴	77	667700	100	7800	
Earl and Clara B. Brann	7.	PT W ² SW ⁴	60	6000	200	6200	
B.C. and H.A. Johnson	8.	W ² SE ⁴	113	10700	1200	10900	
Elis Ingersoll	9.	PT E ² SE ⁴	47	4000	900	4900	

SECTION No. 6

Congressional Township No. 17, R. 4

SCALE: Forty rods to an inch, or ten rods to a space, Congress Land, which is one mile square for a section.
 Number of acres in this section, according to United States Survey, _____



Montgomery

COUNTY, INDIANA, 1925

Assessor's Plat-Book for Scott

Township No. 17

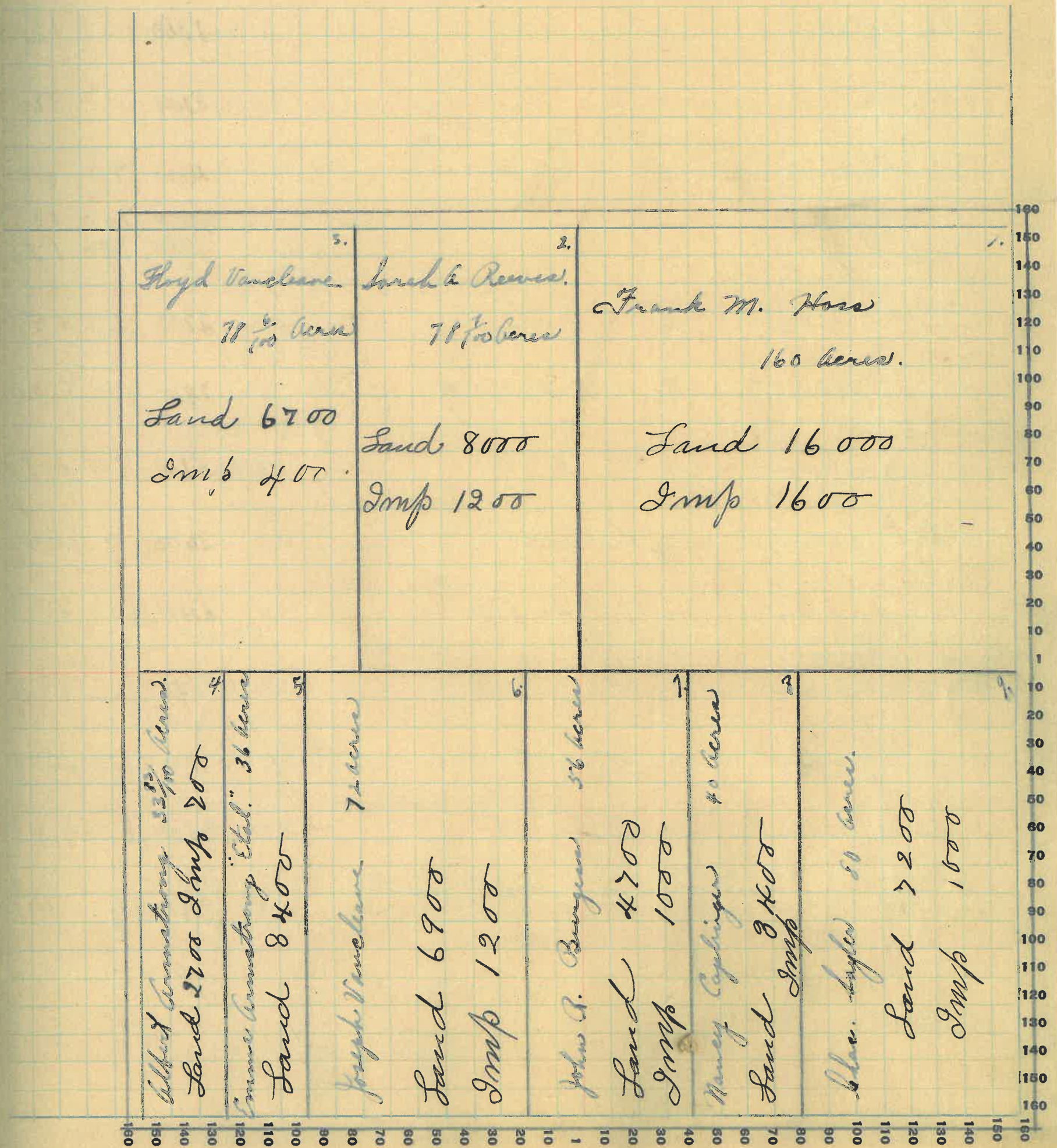
W. WAYNE PTO. CO. FT. WAYNE, IND.

NAMES OF OWNERS	Number on Plat	DESCRIPTION	Section	Township	Range	Acres	Hundredths	Value of Lands	Value of Improvements	Value of Lands and Improvements
Frank M. Hoss	1.	NE ¹	7	17	4	160	16000	1600	16600	
Sarah A. Reeves	2.	E ² NW ⁴	72	78000	1200	79200	
Lloyd Vanleave	3	W ² NW ⁴	72	66700	400	7100	
Albert Armstrong	4	PTN ² SW ⁴	33	832700	200	3400	
Emma Armstrong "Etel"	5.	" " " " " "	36	3400		3400	
Joseph Vanleave	6.	P.T SW ²	72	6900	1200	8100	
John A. Burgess	7.	P.T SW ²	56	4700	1000	5700	
Nancy Coplinger	8	" " "	40	3400		3400	
Char Taylor	9	E ² SE ⁴	80	7200	1000	8200	

SECTION No. 7

Congressional Township No. 17, R. 4

SCALE: Forty rods to an inch, or ten rods to a space, Congress Land, which is one mile square for a section.
 Number of acres in this section, according to United States Survey, _____



Montgomery

COUNTY, INDIANA, 1925

Assessor's Plat-Book for

Scott

Township No. 17

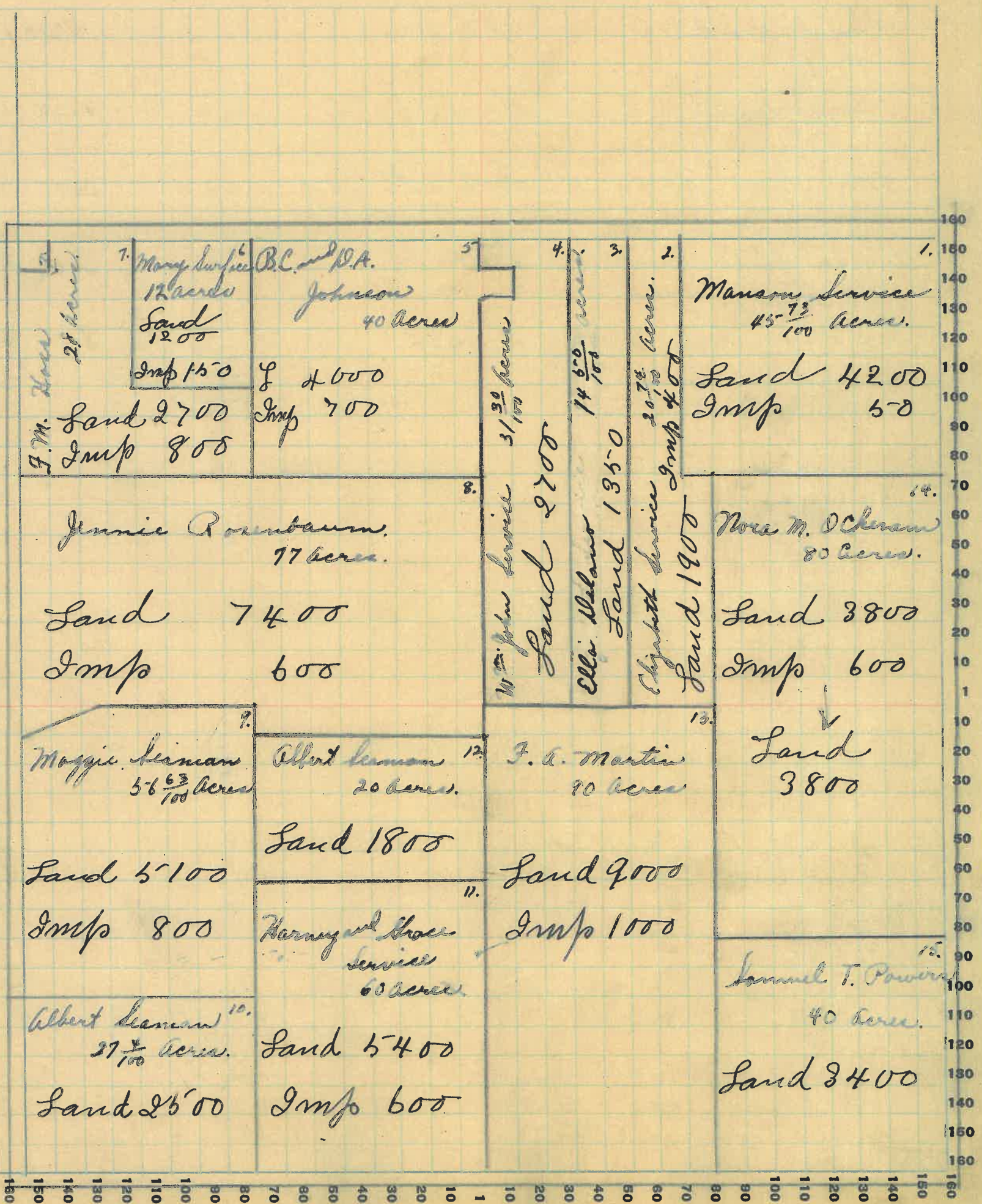
WAYNE PTR. CO. FT. WAYNE, IND.

NAMES OF OWNERS	Number on Plat	DESCRIPTION	Section	Township	Range	Aeres	Hundredths	Value of Lands	Value of Improve-ments	Value of Lands and Improve-ments
Manson Service	1.	PT NE ⁴	8	17	4	45	73	4200	50	4250
Elizabeth Service	2	20	74	1900	600	2400
Ella Helano	3.	14	50	1350		1350
W ^m John Service	4	"	31	30	2200		2200
B.C. and P.A. Johnson	5 NW ⁴	40.		4000	700	4700
Mary Surface	6	PT. NW ⁴	12.		1200	150	1350
F. M. How	7.	"	28		2700	800	3500
Jennie Rosenbaum	8. SW ⁴ NW ⁴	77		7400	600	8000
Maggie Seaman	9.	PT W ² W ²	56	63	5100	800	5900
Albert Seaman	10 SW ⁴	27	42	500		2500
Horney and Grace Service	11. E ² SW ⁴	60		6700	600	6000
Albert Seaman	12.	PT E ² SW ⁴	20		1800		1800
F. R. Martin	13.	W ² SE ⁴	90		9000	1000	10000
Nora M. Ockram	14.	PT E ² NE ⁴	80		3800	600	4400
Samuel T Powers	15.	SE ⁴ SE ⁴	40		3400		3400

SECTION No. 8

Congressional Township No. 17, R. 4

SCALE: Forty rods to an inch, or ten rods to a space, Congress Land, which is one mile square for a section.
 Number of acres in this section, according to United States Survey, _____



Montgomery

COUNTY, INDIANA, 19 25

Assessor's Plat-Book for

Scott

Township No. 17

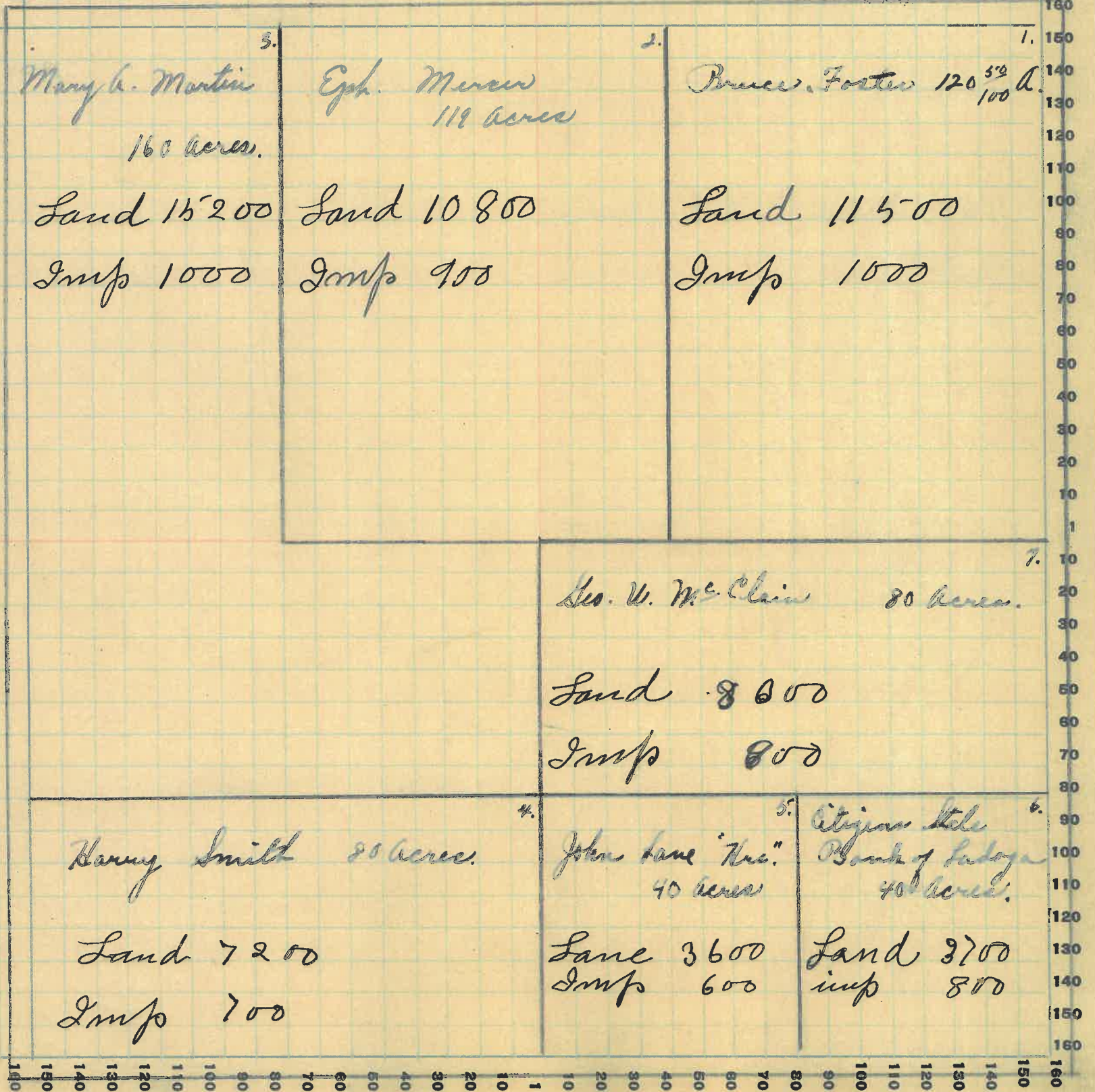
T. WAYNE PTO. CO. FT. WAYNE, IND.

NAMES OF OWNERS	Number on Plat	DESCRIPTION	Section	Township	Range	Aeres	Hundredths	Value of Lands	Value of Improve-ments	Value of Lands and Improve-ments
Bruce Foster	1.	P.T. NE ⁴	9	17	4	120	50	11500	1000	12500
Eph. Mercer	2.	P.T. N ²	"	"	"	119		10800	900	11700
Mary A. Martin	3.	P.T. W ²	"	"	"	160		15200	1000	16200
Harry Smith	4.	S ² SW ⁴	"	"	"	80		7200	700	7900
John Lane "Kre"	5.	S.W ⁴ SE ⁴	"	"	"	40		3600	600	4200
Citizens State Bank of Ladoga	6.	S.E ⁴ SE ⁴	"	"	"	40		3700	800	4500
Geo. W. Mc claim	7.	N ² SE ⁴	"	"	"	80		8000	900	8900

SECTION No. 9

Congressional Township No. 17, R. 4

SCALE: Forty rods to an inch, or ten rods to a space, Congress Land, which is one mile square for a section.
 Number of acres in this section, according to United States Survey, _____



Montgomery

COUNTY, INDIANA, 19 25

Assessor's Plat-Book for Scott

Township No. 17

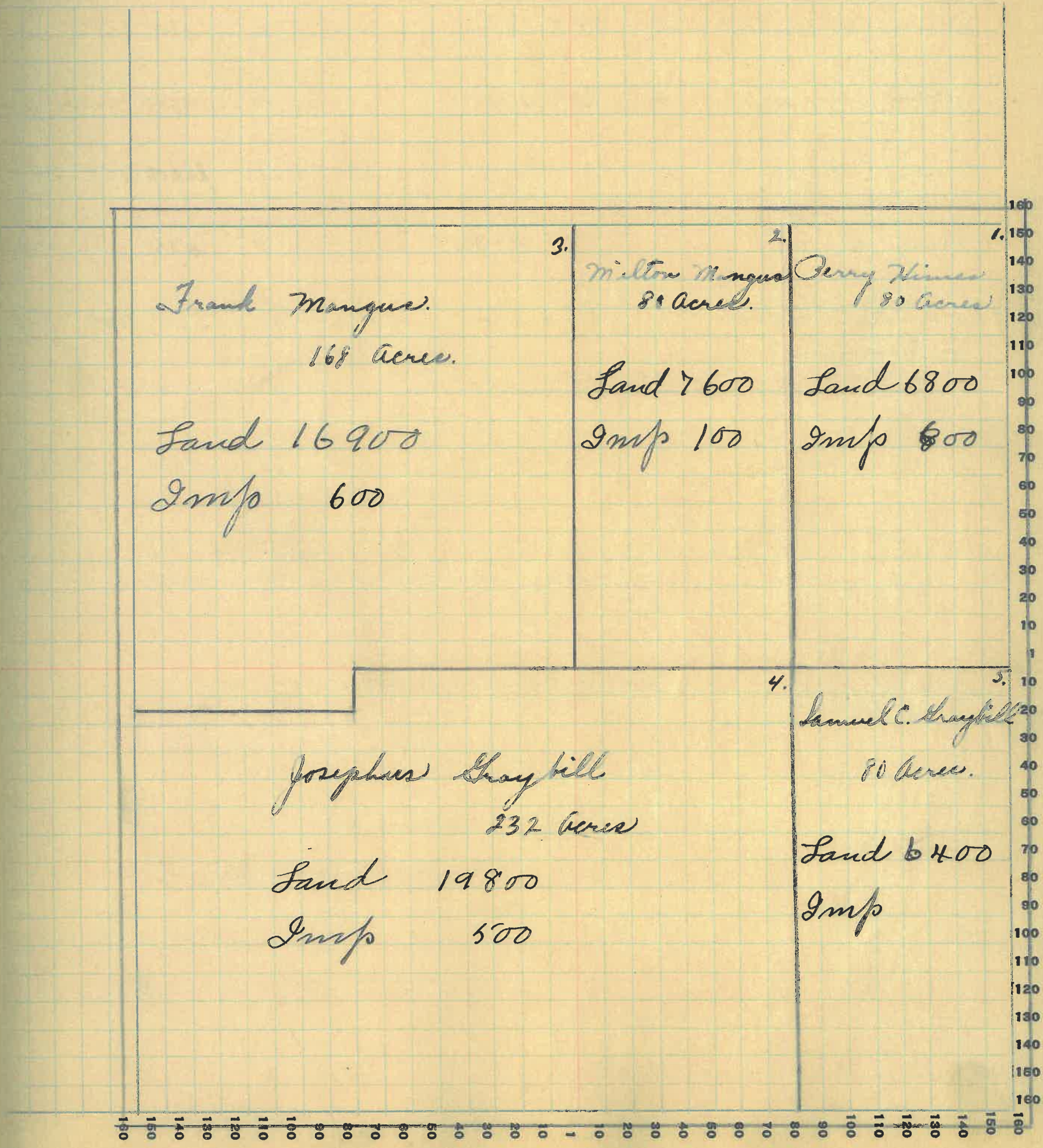
T. WAYNE PLO. CO. FT. WAYNE, IND.

NAMES OF OWNERS	Number on Plat	DESCRIPTION	Section	Township	Range	Acres	Hundredths	Value of Lands	Value of Improvements	Value of Lands and Improvements
Perry Himes	1.	E ² NE ⁴	10	17	4	80	6800	600	7400	
Milton Mangus	2.	W ² NE ⁴	80	7600	100	7700	
Frank Mangus	3.	NW ⁴	169	16900	600	17500	
Josephus Graybill	4.	P.T. S ²	232	19800	500	20300	
Samuel C. Graybill	5.	E ² SE ⁴	80	6400		6400	

SECTION No. 10

Congressional Township No. 17, R. 4

SCALE: Forty rods to an inch, or ten rods to a space, Congress Land, which is one mile square for a section.
Number of acres in this section, according to United States Survey, _____



Montgomery

COUNTY, INDIANA, 19 25

Assessor's Plat-Book for Scott

Township No. 17

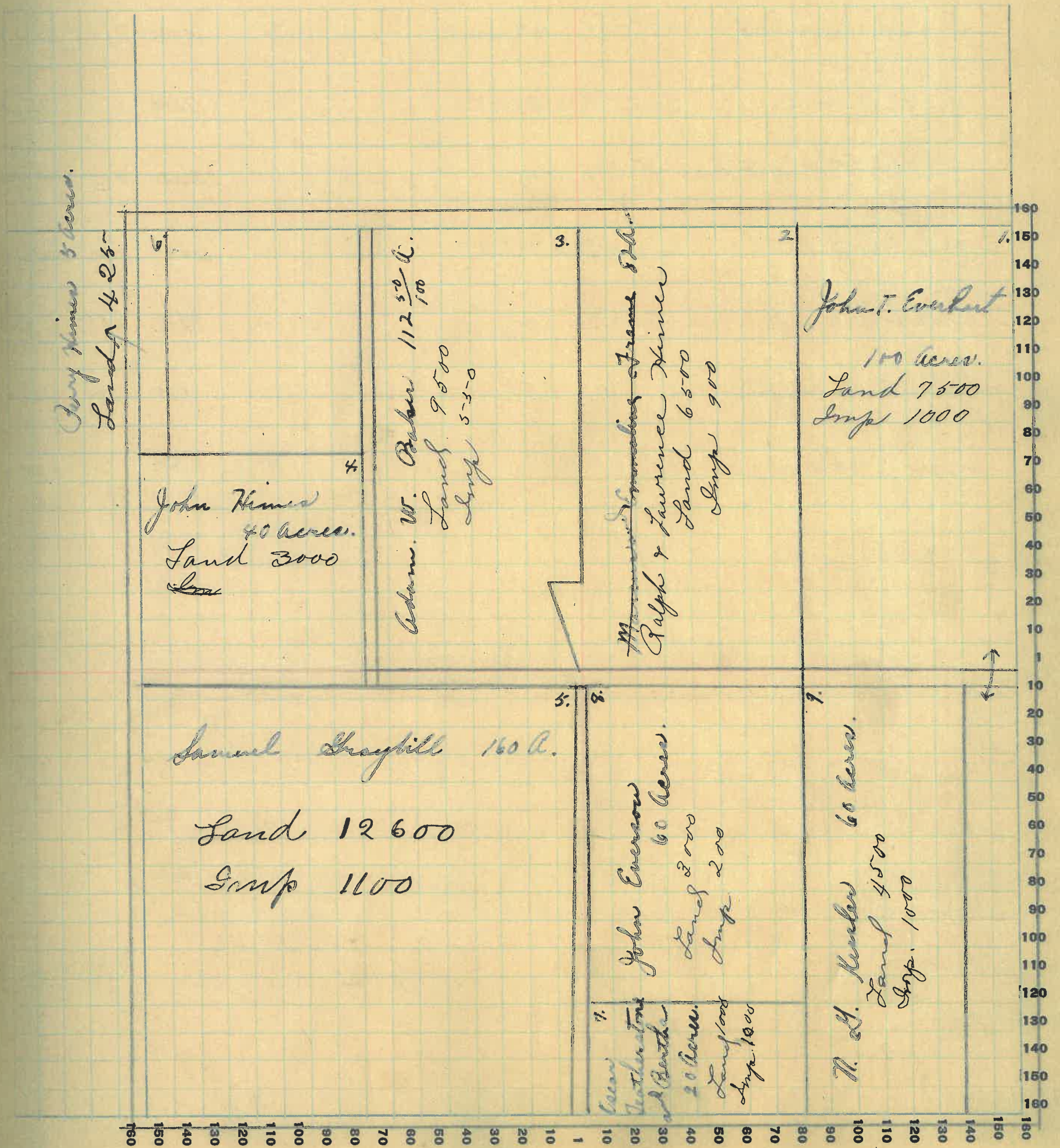
T. WAYNE PLO., CO. ST. WAYNE, IND.

NAMES OF OWNERS	Number on Plat	DESCRIPTION	Section	Township	Range	Acres	Hundredths	Value of Lands	Value of Improvements	Value of Lands and Improvements
John T. Everhart	1.	P.T. E ²	11	17	4	100		7500	1000	8500
Ralph & Lawrence Marion & Emmaline Hines	2.	P.T. N ²	"	"	"	82		6500	900	7400
Adrian W. Baker	3.	P.T. N ²	"	"	"	112	50	9500	550	10050
John Hines	4.	SW ⁴ NW ⁴	"	"	"	40		3000		3000
Samuel Graybill	5.	SW ⁴	"	"	"	160		12500	1100	13700
Perry Hines	6.	P.T. W ² NW ⁴	"	"	"	5.		425		425
Oscar Featherstone and Bertha	7.	P.T. W ² SE ⁴	"	"	"	20		1000	1000	2000
John Emerson	8.	P.T. W ² SE ⁴	"	"	"	60		3000	200	3200
N. H. Kusler	9.	P.T. E ² SE ⁴	"	"	"	60		4500	1000	5500

SECTION No. 11

Congressional Township No. 17, R. 4

SCALE: Forty rods to an inch, or ten rods to a space, Congress Land, which is one mile square for a section.
 Number of acres in this section, according to United States Survey, _____



Montgomery

COUNTY, INDIANA, 19 23

Assessor's Plat-Book for Scott

Township No. 17

FT. WAYNE PLAT. CO. FT. WAYNE, IND.

NAMES OF OWNERS	Number on Plat	DESCRIPTION	Section	Township	Range	Acres	Hundredths	Value of Lands	Value of Improvements	Value of Lands and Improvements
Geo. W. Harshbarger	1.	P.T. E ² NE ⁴	12	17	4	57	53	4300		4300
William A. Moon	2.	P.T. E ² NE ⁴	22	47	1700		1700
Frank Everhart	3.	P.T. W ² NE ⁴	78		3500		3500
N. G. Kessler	4.	P.T. NW ⁴	120		7200		7200
Bertie J. ^{Frank} Mary A. Frame	5.	P.T. NW ⁴	40		3200	800	4000
John Everhart	6.	W ² W ² SW ⁴	40		2400	150	2550
Arthur Clark	7.	P.T. SW ⁴	120		7400	800	8200
Christian Haffner	8.	W ² SE ⁴	80		5600	1000	6600
Ezra Goshorn	9.	E ² SE ⁴	78	65	6300		6400

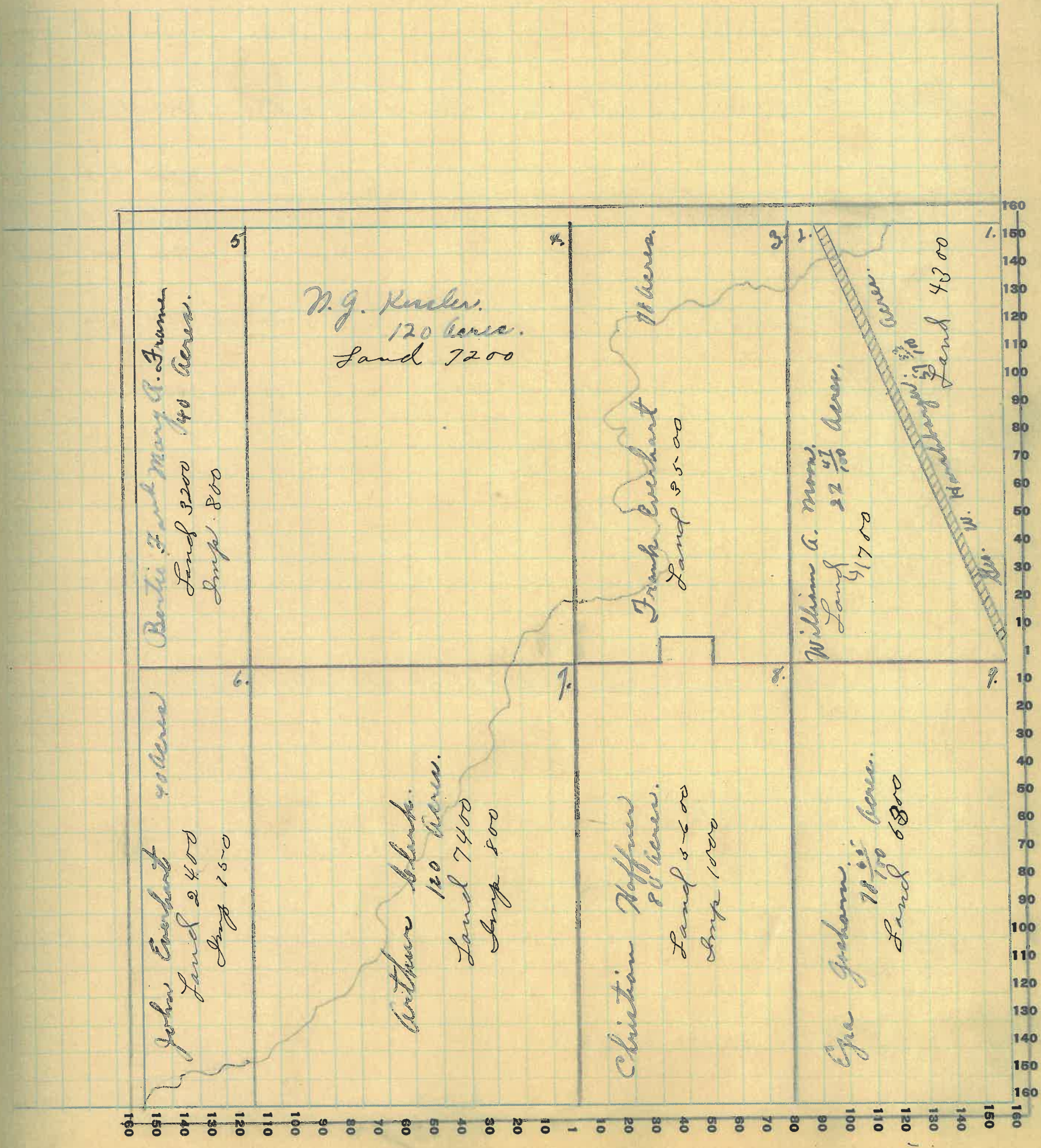
SECTION No. 12

Congressional Township No. 17, R. 4

SCALE: Forty rods to an inch, or ten rods to a space, Congress Land, which is one mile square for a section.
 Number of acres in this section, according to United States Survey, _____

Value of
lands and
improvements

300
200
100
0
100
200
300



Montgomery

COUNTY, INDIANA, 19 20

Assessor's Plat-Book for

Scott

Township No.

17

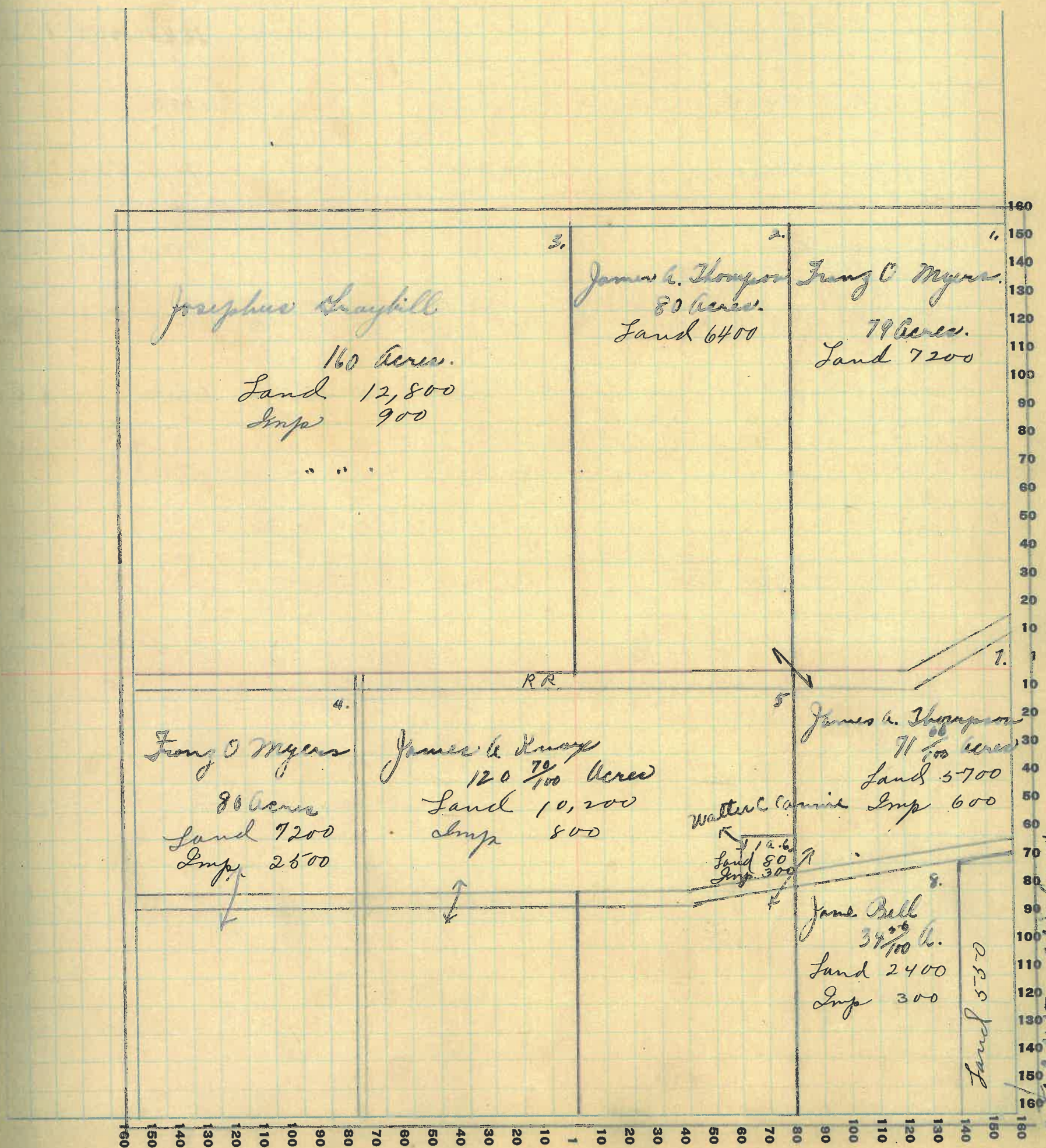
FT. WAYNE PLS. CO. FT. WAYNE, IND.

NAMES OF OWNERS	Number on Plat	DESCRIPTION	Section	Township	Range	Acres	Hundredths	Value of Lands	Value of Improvements	Value of Lands and Improvements
Frank O. Myers	1.	E ² NE ⁴	13	17	4	79		7200		7200
James A. Thompson	2.	PT W ² E ²	"	"	"	80		6400		6400
Josephus Graybill	3.	NW ⁴	"	"	"	160		12,800	900	13,700
Frank O. Myers	4.	W ² SW ⁴	"	"	"	80		7200	2500	7900
James C. Knox	5.	PT S ²	"	"	"	120	70	10,200	800	11,000
Walter Canine	6.	PT W ² SE ⁴	"	"	"	1		80	300	380
James A. Thompson	1.	PT. S ²	"	"	"	71	66	5700	600	6300
Jane Bell	8.	PT. E ² SE ⁴	"	"	"	34	56	2400	300	2700
Carl E. Yelton	9.	PT. SE ⁴	"	"	"	9	25	550		550

SECTION No. 13

Congressional Township No. 17, R. 4

SCALE: Forty rods to an inch, or ten rods to a space, Congress Land, which is one mile square for a section.
Number of acres in this section, according to United States Survey, _____



Montgomery

COUNTY, INDIANA, 1925

Assessor's Plat-Book for

Scott

Township No.

17

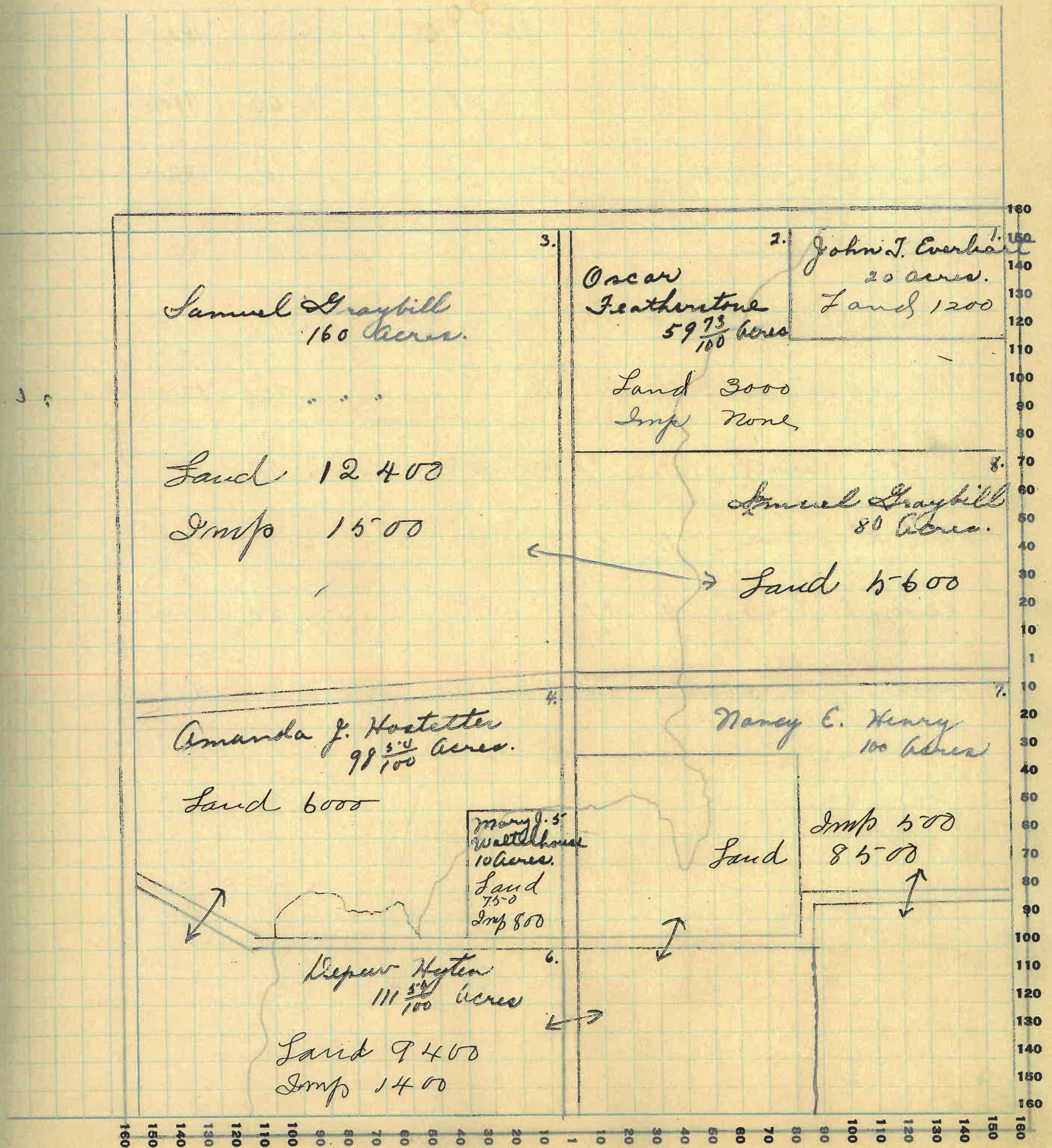
FT. WAYNE PLO. CO. FT. WAYNE, IND.

NAMES OF OWNERS	Number on Plat	DESCRIPTION	Section	Township	Range	Acres	Hundredths	Value of Lands	Value of Improvements	Value of Lands and Improvements
John J. Everhart	1.	P.T. N ² NE ⁴	14	17	4	20	1200			1200
Oscar Featherstone	2.	P.T. N ² NE ⁴	"	"	"	59	73	3000		3000
Samuel Graybill	3.	NW ⁴ and S ² NE ⁴	"	"	"	160	12400	1500		13900
Amanda J. Hostetter	4.	P.T. SW ⁴	"	"	"	98	50	6000		
Mary J. Walterhouse	5.	P.T. SW ⁴	"	"	"	10	750	800		1550
Depeu Hyten	6.	P.T. S ²	"	"	"	111	56	9400	1400	10800
Nancy E. Henry	7.	P.T. SE ⁴	"	"	"	100	8500	800		9300
Samuel Graybill	8.	S ² NE ⁴	"	"	"	80	5600			5600

SECTION No. 14

Congressional Township No. 17, R. 4

SCALE: Forty rods to an inch, or ten rods to a space, Congress Land, which is one mile square for a section.
 Number of acres in this section, according to United States Survey, _____



Montgomery

COUNTY, INDIANA, 19 25

Assessor's Plat-Book for

Scott

Township No. 17

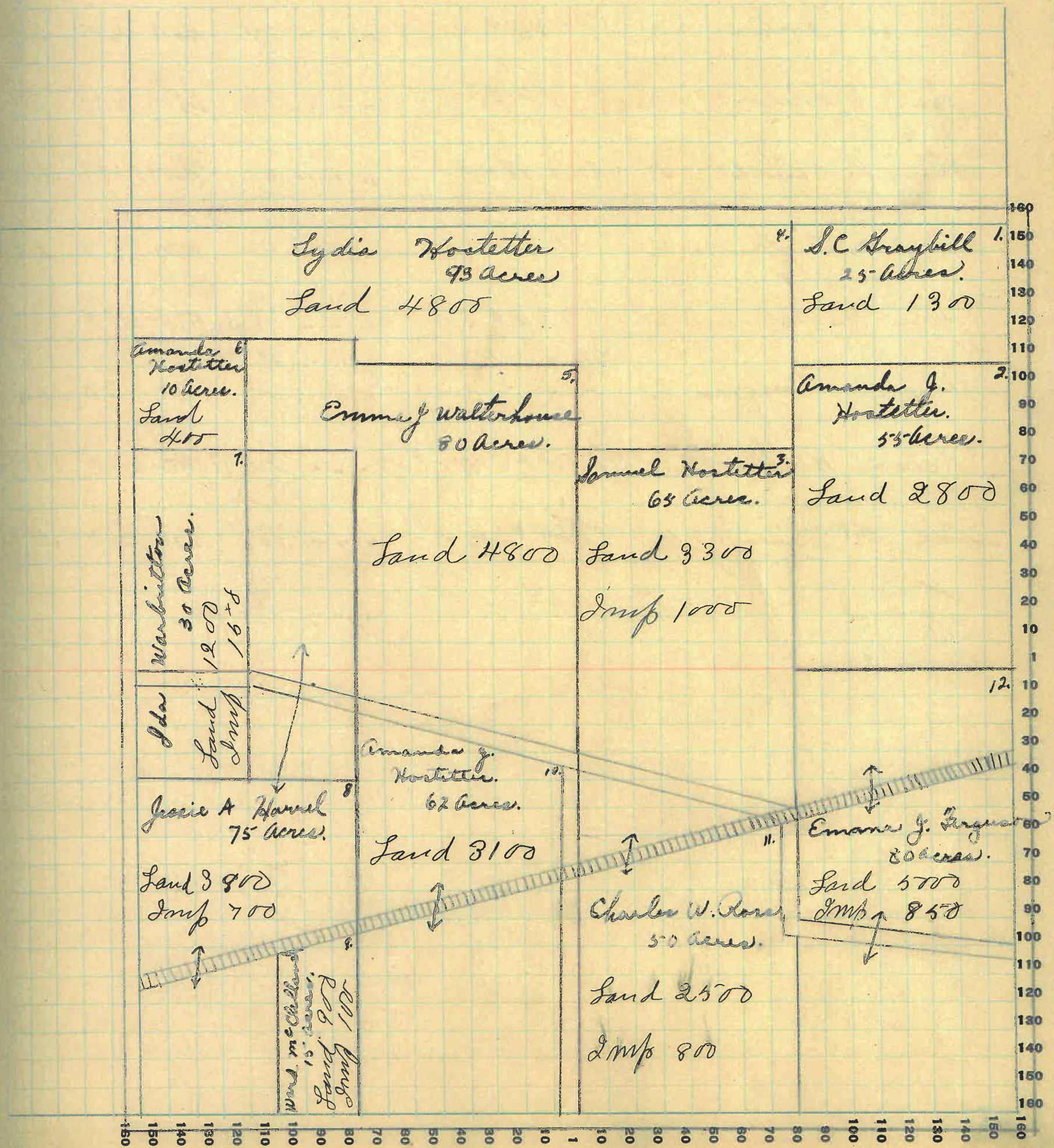
PT. WAYNE PLO. CO. FT. WAYNE, IND.

NAMES OF OWNERS	Number on Plat	DESCRIPTION	Section	Township	Range	Acres	Hundredths	Value of Lands	Value of Improvements	Value of Lands and Improvements
S. C. Graybill	1	QTE ² NE ⁴	13	17	4	25	1300			1300
Amanda J. Hostetter	2	QTE ² NE ⁴	25 ⁵⁵	2800			2800
	6	QT NW ⁴ NW ⁴	10	400			400
	10	QTE ² SW ⁴	62	3100			3100
Samuel J. Hostetter	3	PTW ² E ²	65	3300	1000		4300
Lydia Hostetter	4	PTN ²	93	4800			4800
Emma J. Walterhouse	5	PTNW ⁴ PTSW ⁴	80	4800			4800
Iha Warbitton	7.	PTW ²	30	1200	150		1250
Jessie A. Harrel	8.	PTW ² SW ⁴	75	3900	200		4600
Ward McClellan	9.	QTE ² SW ⁴	15	900	100		1000
Charles A. Row	11.	PTW ² SE ⁴	50	2500	800		3300
							6000	850		6850
Emma J. Ferguson	12.	PTSE ⁴	80	4800			4800

SECTION No. 15

Congressional Township No. 17, R. 4

SCALE: Forty rods to an inch, or ten rods to a space, Congress Land, which is one mile square for a section.
 Number of acres in this section, according to United States Survey, _____



Montgomery

COUNTY, INDIANA, 1925

Assessor's Plat-Book for Scott Township No. 17

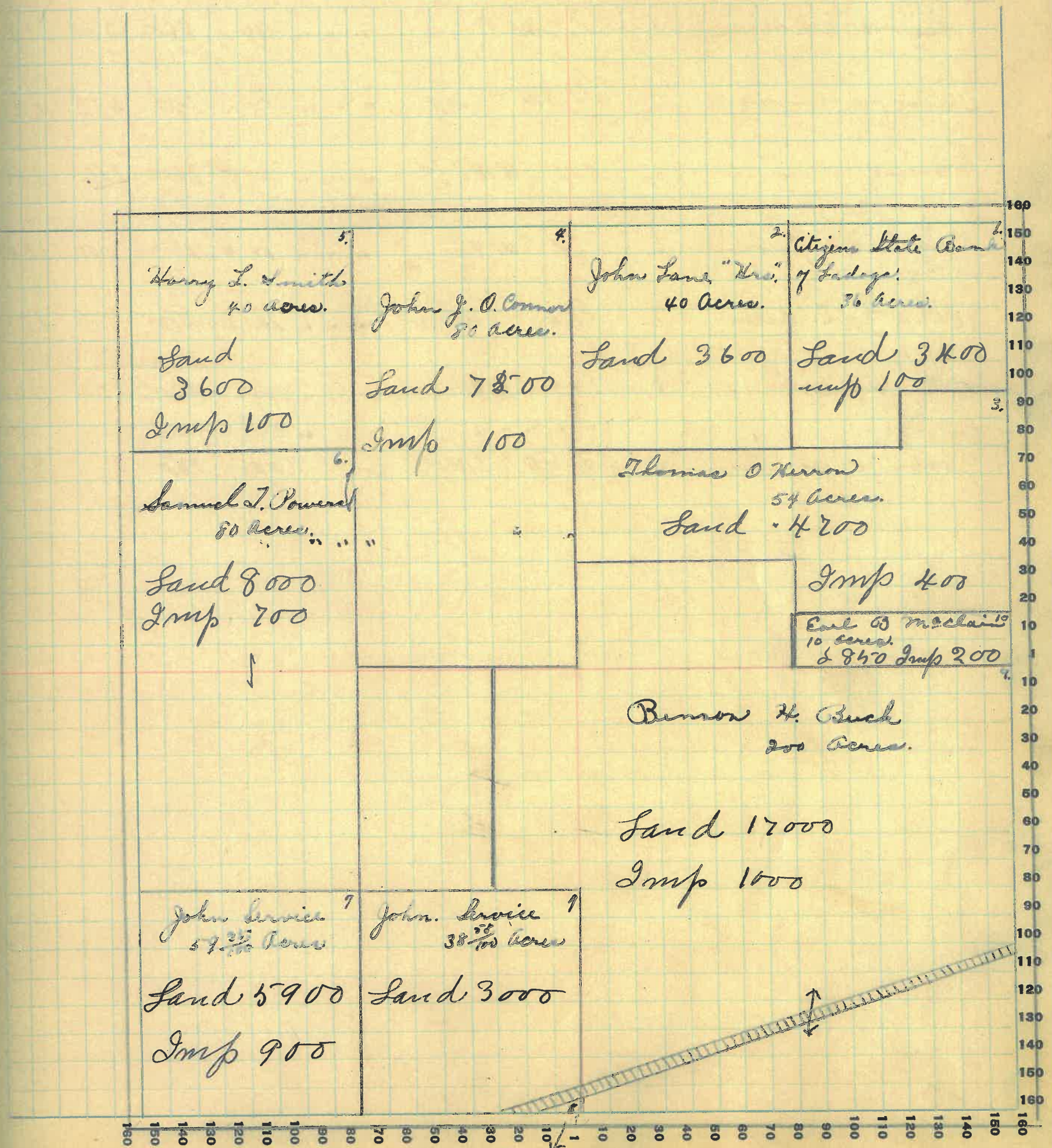
PT. WAYNE PTD. CO. PT. WAYNE, IND.

NAMES OF OWNERS	Number on Plat	DESCRIPTION	Section	Township	Range	Acres	Hundredths	Value of Lands	Value of Improvements	Value of Lands and Improvements
Citizens State Bank of Ladoga	1.	PTE ² NE ⁴	16	17	4	36		3400	100	3500
John Lane "Mrs"	2.	NW ⁴ NE ⁴	"	"	"	40		3600		3600
Thomas O Herron	3	PTNE ⁴	"	"	"	54		4200	400	5100
John J. O'Connor	4	E ² NW ⁴	"	"	"	80		7500	500	8000
Harry L. Smith	5.	NW ⁴ NW ⁴	"	"	"	40		3600	100	3700
Samuel J. Powers	6.	P.T. W ²	"	"	"	80		8000	700	8700
John Service	7.	P.T. SW ⁴	"	"	"	59		355900	900	
		P.T. E ² SW ⁴	"	"	"	38		583000		9800
Joseph Paul Lucy Ham	8.	P.T. S ²	"	"	"	10		80	70	150
Benson H. Buck	9.	SE ⁴ PTS ² NE ⁴	"	"	"	200		12000	1000	18000
Earl McClain	10.	P.T. SE ⁴ SW ⁴	"	"	"	10		850	200	1050

SECTION No. 16

Congressional Township No. 17, R. 4

SCALE: Forty rods to an inch, or ten rods to a space, Congress Land, which is one mile square for a section.
 Number of acres in this section, according to United States Survey, _____



32 Joseph + Lucy Ham 1 acre.
 Land 800 Imp 20

Montgomery

COUNTY, INDIANA, 19 25

Assessor's Plat-Book for Scott Township No. 17

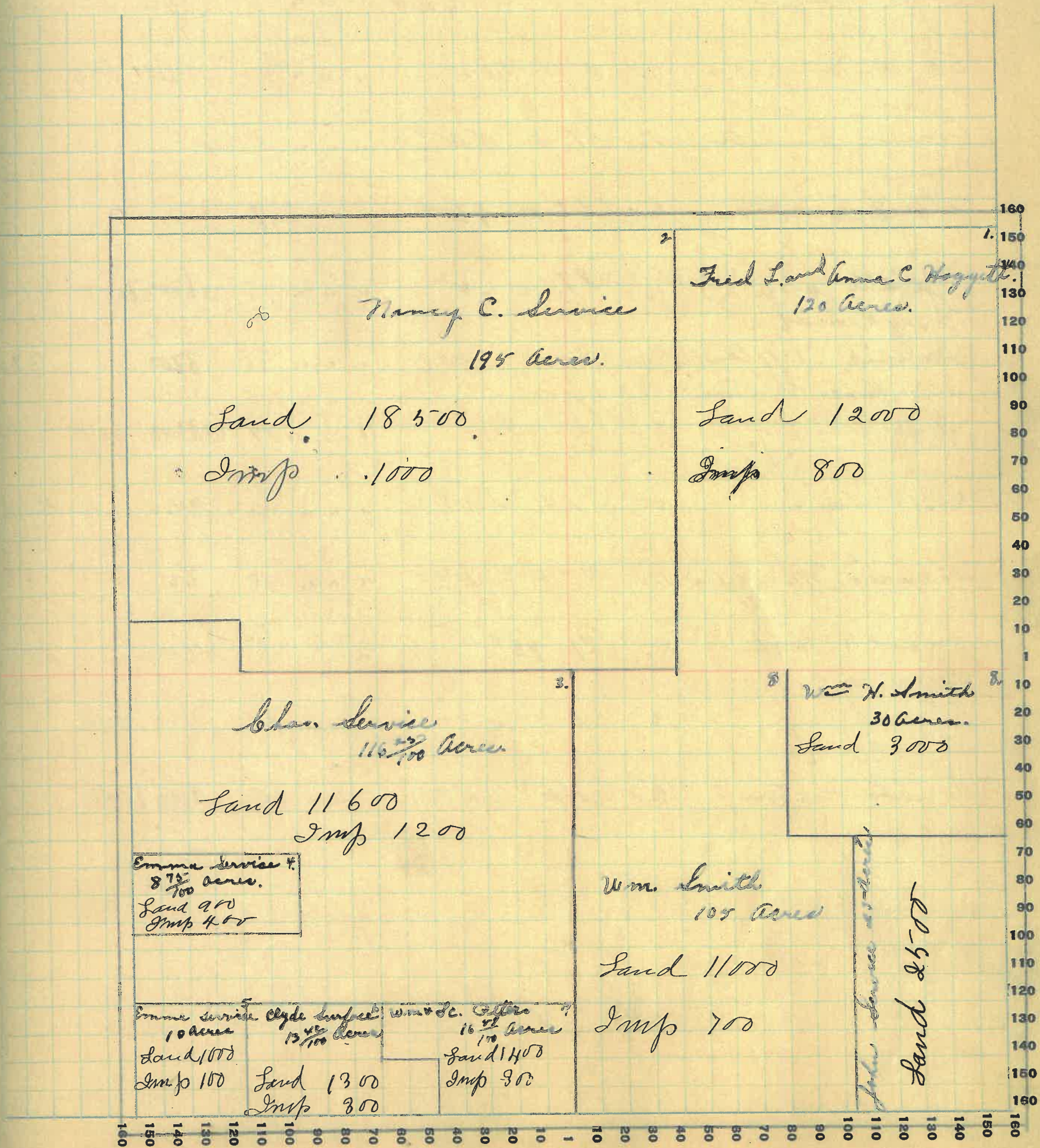
FT. WAYNE PLO. CO. FT. WAYNE, IND.

NAMES OF OWNERS	Number on Plat	DESCRIPTION	Section	Township	Range	Acres	Hundredths	Value of Lands	Value of Improvements	Value of Lands and Improvements
Fred and Anna Haggitt	1.	Q T NE 4	17	17	4	120	12000	800	12800	
Nancy C. Service	2.	Q T NW 4	"	"	"	195	18500	1000	19500	
Mrs. A. Service	3.	Q T W 2	"	"	"	116	2511600	1200	12800	
Emma Service	4.	Q T SW 4 SW 4	"	"	"	8	75900	400	1300	
Emma Service	5.	Q T SW 4	"	"	"	10	1000	100	1100	
Clyde Surface	6.	Q T SW 4	"	"	"	13	421300	800	1600	
Wm. and J. C. Peters	7.	Q T E 2 SW 4	"	"	"	16	581400	800	1700	
Wm. Smith	8.	Q T SE 4	"	"	"	105	11000	700	11700	
	8.	" " " "	"	"	"	30	3000		3000	
John Service	9.	Q T SE 4 SE 4	"	"	"	25	2500		2500	

SECTION No. 17

Congressional Township No. 17, R. 4

SCALE: Forty rods to an inch, or ten rods to a space, Congress Land, which is one mile square for a section.
 Number of acres in this section, according to United States Survey, _____



Montgomery

COUNTY, INDIANA, 19 25

Assessor's Plat-Book for Scott Township No. 17

PT. WAYNE PTO. CO. FT. WAYNE, IND.

NAMES OF OWNERS	Number on Plat	DESCRIPTION	Section	Township	Range	Acres	Hundredths	Value of Lands	Value of Improvements	Value of Lands and Improvements
F. A. Martin	1	QTE ²	18	17	4	172		16400	1000	16400
" " "	2	PTNE ⁴	"	"	"	60		5700	800	5900
Elija Hampton	3.	QW ² E ² NW ⁴	"	"	"	40		3400	600	4000
Ed. W. Hampton	4.	W ² E ² NW ⁴	"	"	"	40		3400	150	3550
Emma Armstrong	5.	PTW ² NW ⁴	"	"	"	5	37			
Albert Armstrong	6.	PTW ² NW ⁴	"	"	"	9				
Elizabeth Guley and Mary DeMaize	7.	PT. W ² W ²	"	"	"	78		236000	700	6700
Minnie Clifton and Grace Service	8.	PTW ² SW ⁴	"	"	"	53		3200		3200
Tyler Skutney	9.	PTSW ⁴	"	"	"	44		613300	600	3900
S. J. Sayler	10.	PT E ² SW ⁴	"	"	"	46		3450	600	4050
Francis M. Sayler	11.	W ² E ² SE ⁴	"	"	"	40		3000	500	3500
Wm and A. Hicks	12.	PTNE ⁴	"	"	"	8		600		600
Alice B. Ray	13.	PTW ² SE ⁴	"	"	"	20		1500	600	
Reziab Martin	14.	PT E ² SE ⁴	"	"	"	20		2000	1200	3200

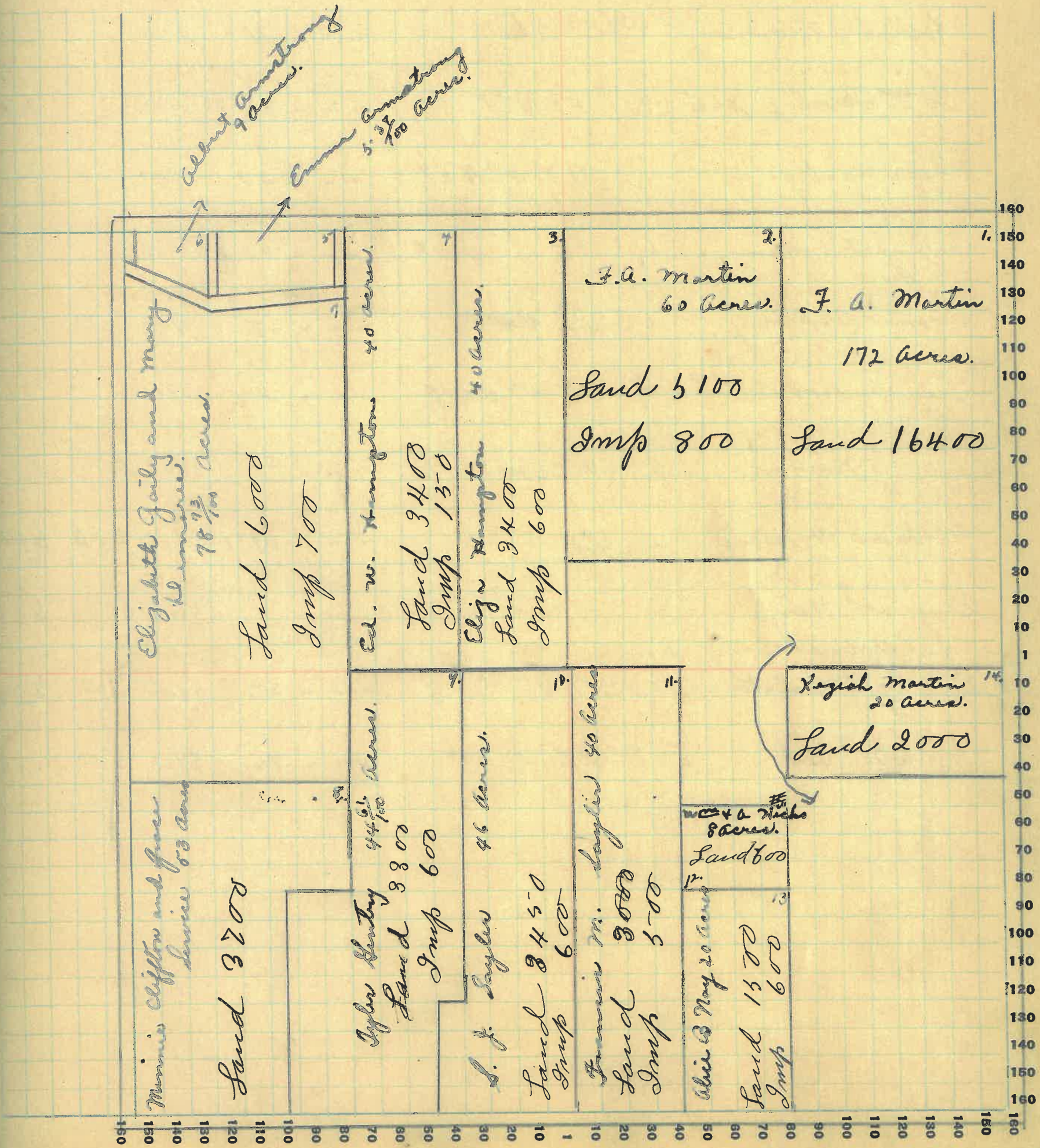
SECTION No. 18

Congressional Township No. 17, R. 4.

SCALE: Forty rods to an inch, or ten rods to a space, Congress Land, which is one mile square for a section.
 Number of acres in this section, according to United States Survey, _____

of
and
ve-
ts

200
00
50
70
50
00
50
00
00



Montgomery

COUNTY, INDIANA, 1925

Assessor's Plat-Book for Scott

Township No. 17

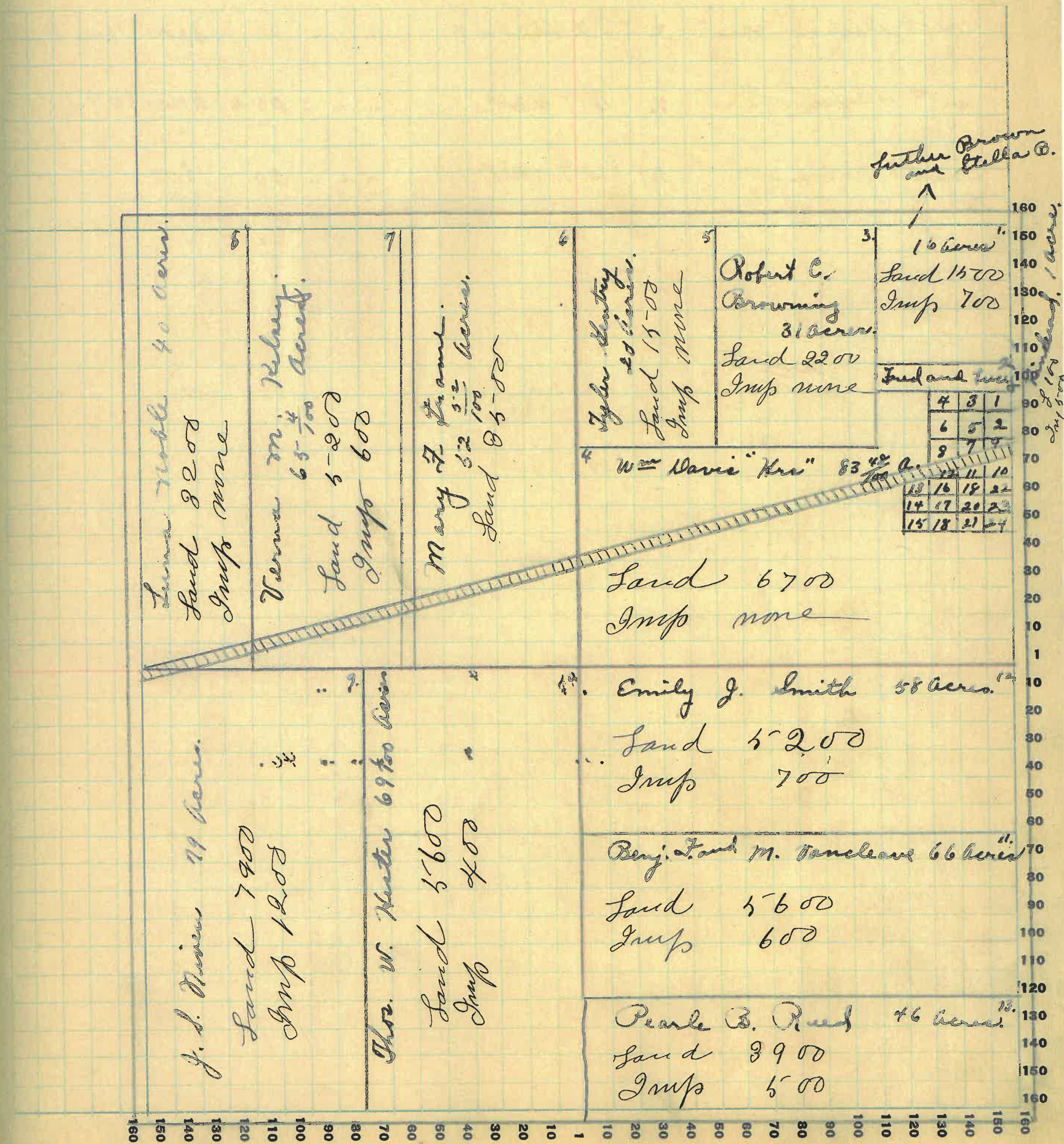
W. WAYNE PLO. CO. FT. WAYNE, IND.

NAMES OF OWNERS	Number on Plat	DESCRIPTION	Section	Township	Range	Acres	Hundredths	Value of Lands	Value of Improvements	Value of Lands and Improvements
Luther and Stella Brown	1.	P.T. N ² NE ⁴	19	17	4	16	1500	700	2200	
Fred and Lucy Kinhead	2.	P.T. E ² NE ⁴	"	"	"	1	100	500	600	
Robert C. Browning	3.	P.T. E ² NW ⁴	"	"	"	31	2200		2200	
Lyle and Dorothy "Mrs"	4.	P.T. NE ⁴	"	"	"	83	48	6700	6700	
Lyle and Dorothy	5.	P.T. N ² NE ⁴	"	"	"	20	1500		1500	
Mary F. James	6.	P.T. E ² NW ⁴	"	"	"	52	52	3500	3500	
Verna M. Helmy	7.	P.T. NW ⁴	"	"	"	65	4	5200	600	5800
Luna Noble	8.	W ² W ² NW ⁴	"	"	"	40	3200		3200	
J. S. Niven	9.	W ² SW ⁴	"	"	"	79	7900	1200	8100	
Thomas W. West	10.	P.T. S ²	"	"	"	69	1	5600	400	6000
Benj and Mary Vanclaves	11.	P.T. SE ⁴	"	"	"	66	5600	600	6200	
Emily J. Smith	12.	P.T. N ² SE ⁴	"	"	"	58	5200	700	5900	
Pearl B. Reed	13.	P.T. S ² SE ⁴	"	"	"	46.	3900	500	4400	

SECTION No. 19

Congressional Township No. 17, R. 4

SCALE: Forty rods to an inch, or ten rods to a space, Congress Land, which is one mile square for a section.
 Number of acres in this section, according to United States Survey, _____



Montgomery

COUNTY, INDIANA, 19 25

Assessor's Plat-Book for

Scott

Township No. 17

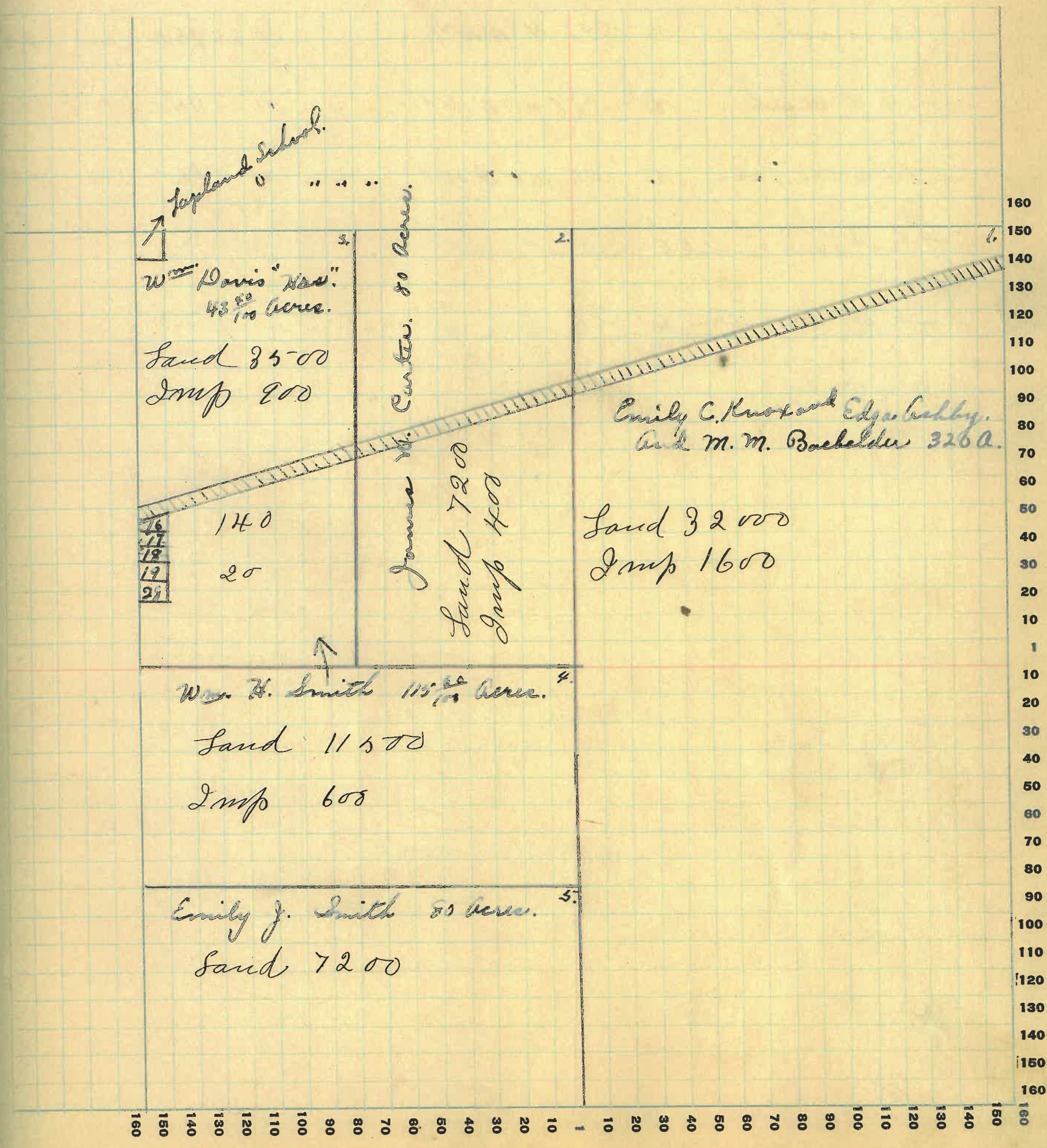
T. WAYNE CO., CO. FT. WAYNE, IND.

NAMES OF OWNERS	Number on Plat	DESCRIPTION	Section	Township	Range	Acres	Hundredths	Value of Lands	Value of Improvements	Value of Lands and Improvements
Emily C. Knox and Edgar Ashby and M. M. Bachelder	1.	E 2	20	17	4	320		32000	1600	32600
James W. Carter	2.	E 2 N. W 4	80		7200	400	7600
Wm Davis "Hrs"	3.	P. T. W 2 N W 4	43		408600	900	44800
Wm H. Smith	4.	N 2 S W 4	115		6011500	600	12100
Emily J. Smith	5.	S 2 S W 4	80		7200		7200

SECTION No. 20.

Congressional Township No. 17, R. 4.

SCALE: Forty rods to an inch, or ten rods to a space, Congress Land, which is one mile square for a section.
 Number of acres in this section, according to United States Survey, _____



Montgomery

COUNTY, INDIANA, 1925

Assessor's Plat-Book for

Scott

Township No. 17

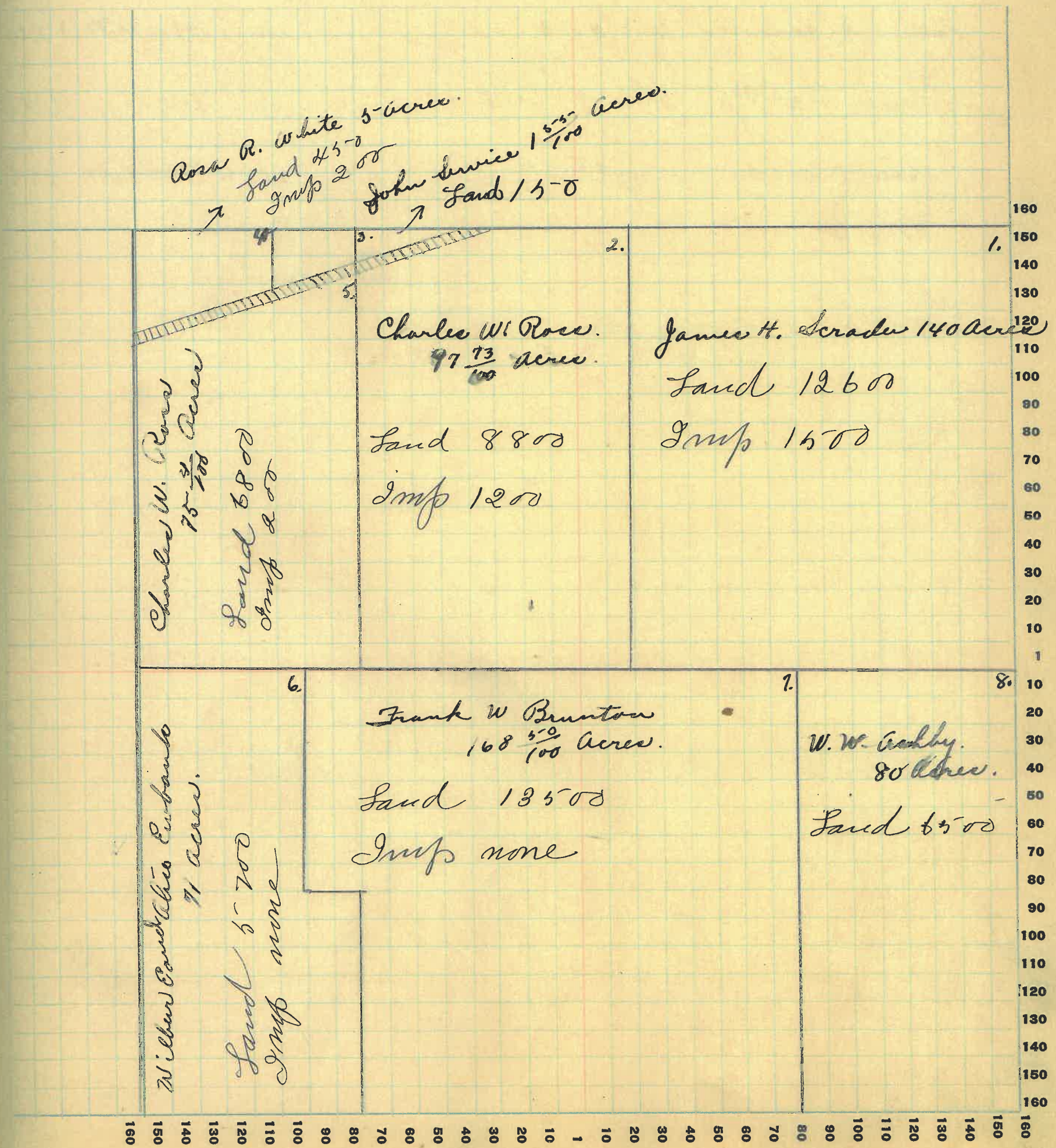
FT. WAYNE PLS. CO. FT. WAYNE, IND.

NAMES OF OWNERS	Number on Plat	DESCRIPTION	Section	Township	Range	Acres	Hundredths	Value of Lands	Value of Improvements	Value of Lands and Improvements
James H. Scraden	1.	Q.T. NE ⁴	21	17	4	140	1260	1300	13100	
Charles W. Ross	2.	Q.T. W ² NE ⁴	97	738	800	1200	11000
John Service	3.	Q.T. N ² NW ⁴	1	55	150		150
Rosa A. White	4.	Q.T. W ² NW ⁴	5	450	200		650
Charles W. Ross	5.	Q.T. W ² NW ⁴	75	4	6800	200	7000
Wm. E. and Alice Eubank	6.	Q.T. W ² SW ⁴	71		6700		6700
Frank W. Brunton	7.	Q.T. 5 ²	168	50	13500		13500
W. W. Ashby	8.	Q ² SE ⁴	80		6500		6500

SECTION No. 21

Congressional Township No. 17, R. 4

SCALE: Forty rods to an inch, or ten rods to a space, Congress Land, which is one mile square for a section.
 Number of acres in this section, according to United States Survey, _____



Montgomery

COUNTY, INDIANA, 19 25

Assessor's Plat-Book for

Scott

Township No. 17

NAMES OF OWNERS

Number on Plat

DESCRIPTION

Section

Township

Range

Acres

Hundredths

Value of Lands

Value of Improvements

Value of Lands and Improvements

George W. Deere

1.

E²NE⁴ - PT. W²E² 22 17 4 80

5600

900

6500

George W. Deere

2.

W²NE⁴

.. ..

87 25 6000

6000

James A. Scradler

3.

NW⁴

.. ..

160

12600

~~1570~~

12600

~~13100~~

Wallace Ashby

4.

W²SW⁴

.. ..

80

6500

6500

Wallace W. Ashby

5.

QT. S²

.. ..

232 50 17500

2000

19600

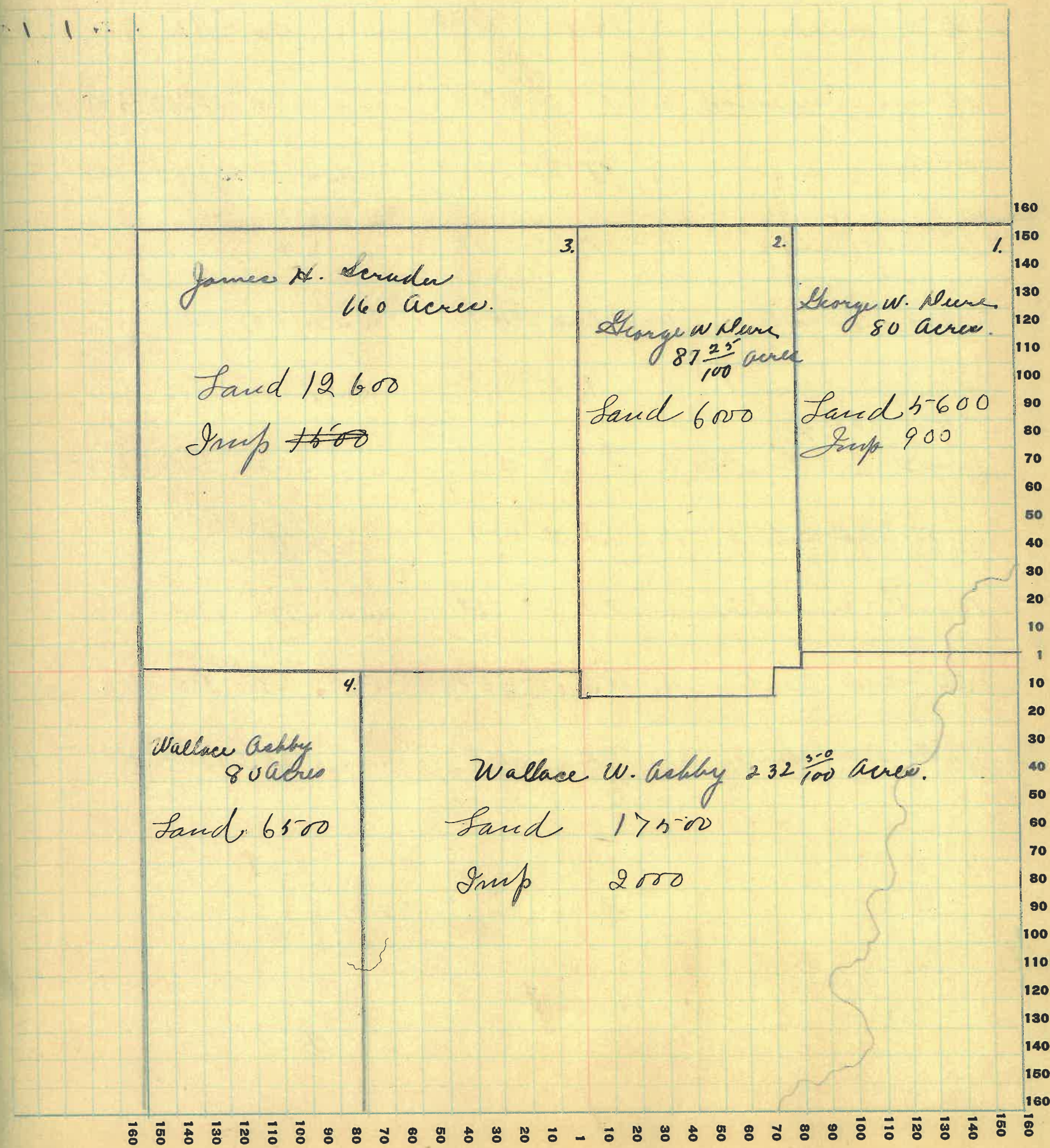
SECTION No. 22

Congressional Township No. 17, R. 4

SCALE: Forty rods to an inch, or ten rods to a space, Congress Land, which is one mile square for a section.
Number of acres in this section, according to United States Survey, _____

ue of
ls and
roves-
ents

00
500
600
100
00
1600



Montgomery

COUNTY, INDIANA, 19 25.

Assessor's Plat-Book for

Scott

Township No. 17

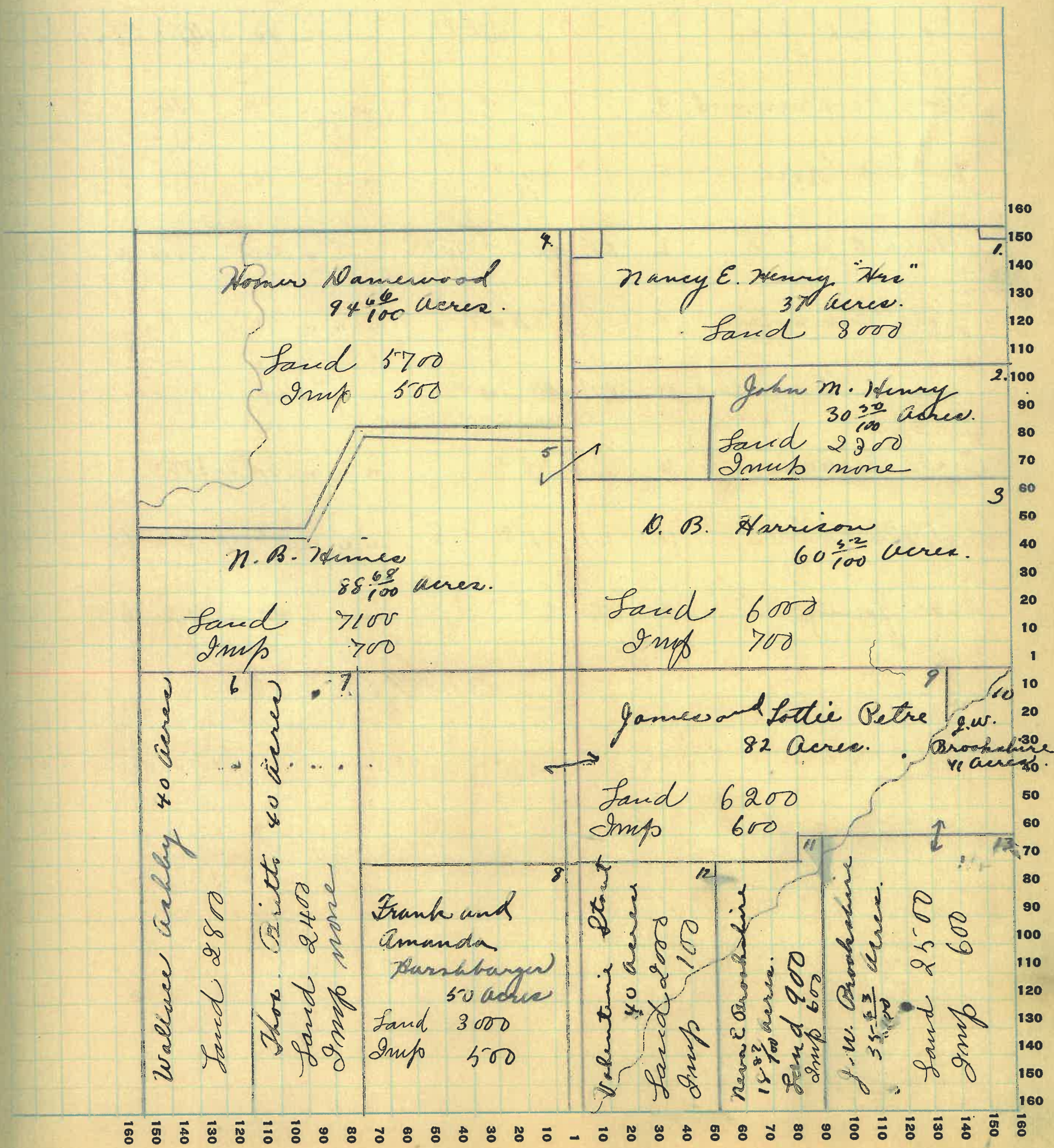
PT. WAYNE PTO. CO. PT. WAYNE, IND.

NAMES OF OWNERS	Number on Plat	DESCRIPTION	Section	Township	Range	Acres	Hundredths	Value of Lands	Value of Improvements	Value of Lands and Improvements
Nancy E. Henry	1.	P.T. N ² NE ⁴	23	17	#	37		3000		3000
John M. Henry	2.	P.T. N ² NE ⁴	"	"	"	30		502300		2300
H. B. Harrison	3.	P.T. S ² NE ⁴	"	"	"	60		506000	700	6700
Homer Darnwood	4.	P.T. SW ⁴	"	"	"	94		665700	500	6200
H. B. Himes	5.	P.T. SW ⁴	"	"	"	88		687100	200	7800
Wallace Ashby	6.	P.T. W ² SW ⁴	"	"	"	40		2800		2800
Thos. Britto	7.	P.T. W ² SW ⁴	"	"	"	40		2400		2400
Frank and Amanda Horschbarger	8.	P.T. E ² SW ⁴	"	"	"	50		2000	500	2500
James and Lattie Petre	9.	P.T. N ² SE ⁴	"	"	"	82		6200	600	6800
J. W. Brookshire	10.	P.T. N ² SE ⁴	"	"	"	11				
Neva E. Brookshire	11.	P.T. S ² SE ⁴	"	"	"	18		87900	600	1500
Valentino Stout	12.	P.T. S ² SE ⁴	"	"	"	40		2000	100	2100
J. W. Brookshire	13.	P.T. S ² SE ⁴	"	"	"	35		639500	600	3100

SECTION No. 23

Congressional Township No. 17, R. 4

SCALE: Forty rods to an inch, or ten rods to a space, Congress Land, which is one mile square for a section.
 Number of acres in this section, according to United States Survey, _____



Montgomery

COUNTY, INDIANA, 19 25

Assessor's Plat-Book for

Scott

Township No. 17

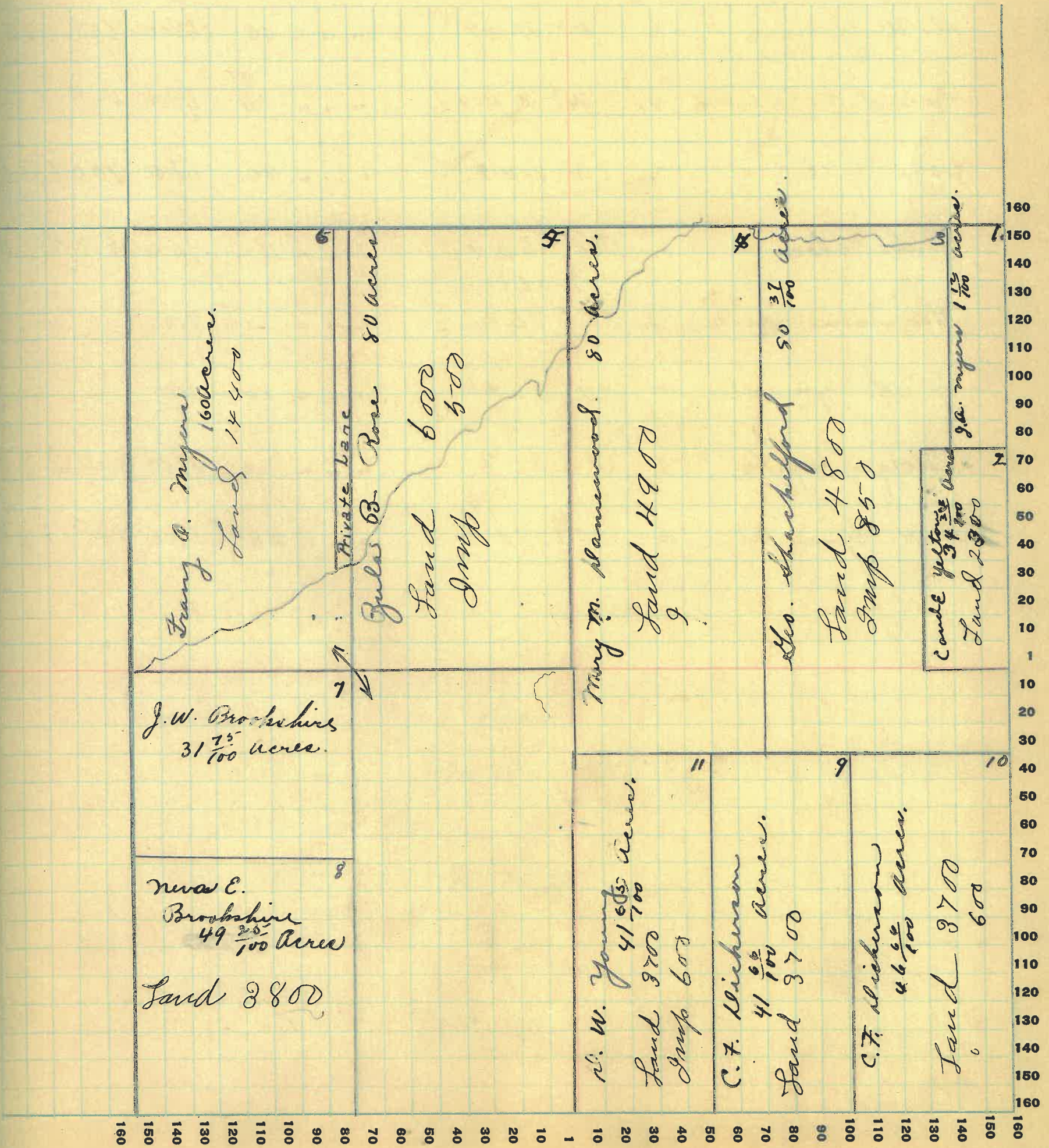
PT. WAYNE FIG. CO. FT. WAYNE, IND.

NAMES OF OWNERS	Number on Plat	DESCRIPTION	Section	Township	Range	Acres	Hundredths	Value of Lands	Value of Improvements	Value of Lands and Improvements
J. A. Myers	1.	P.T. N ² NE ⁴	24	17	4	1	12			
Camd E. Yelton	2.	P.T. E ² NE ⁴	"	"	"	34	33	2300		2300
Geo. Shackelford	3.	P.T. E ² NE ⁴	"	"	"	80	374	800	850	5650
Mary M. Wamelwood	4.	P.T. W ² NE ⁴	"	"	"	80	149			4900
Jula B. Rose	5.	E ² NW ⁴	"	"	"	80	6000	800		6500
Frank O Myers	6.	P.T. NW ⁴ and SW ⁴	"	"	"	160	14400			14400
J. W. Brookshire	7.	P.T. W ² SW ⁴	"	"	"	31	75			
Neva E. Brookshire	8.	P.T. W ² SW ⁴	"	"	"	49	25	8800		8800
C. F. Dickerson	9.	P.T. SE ⁴	"	"	"	41	66	3700		
C. F. Dickerson	10.	P.T. SE ⁴	"	"	"	46	66	3700	600	4300
D. W. Young	11.	P.T. SE ⁴	"	"	"	41	65	3700	600	4300

SECTION No. 24

Congressional Township No. 17, R. 4

SCALE: Forty rods to an inch, or ten rods to a space, Congress Land, which is one mile square for a section.
 Number of acres in this section, according to United States Survey, _____



Montgomery

COUNTY, INDIANA, 1925

Assessor's Plat-Book for Scott Township No. 17

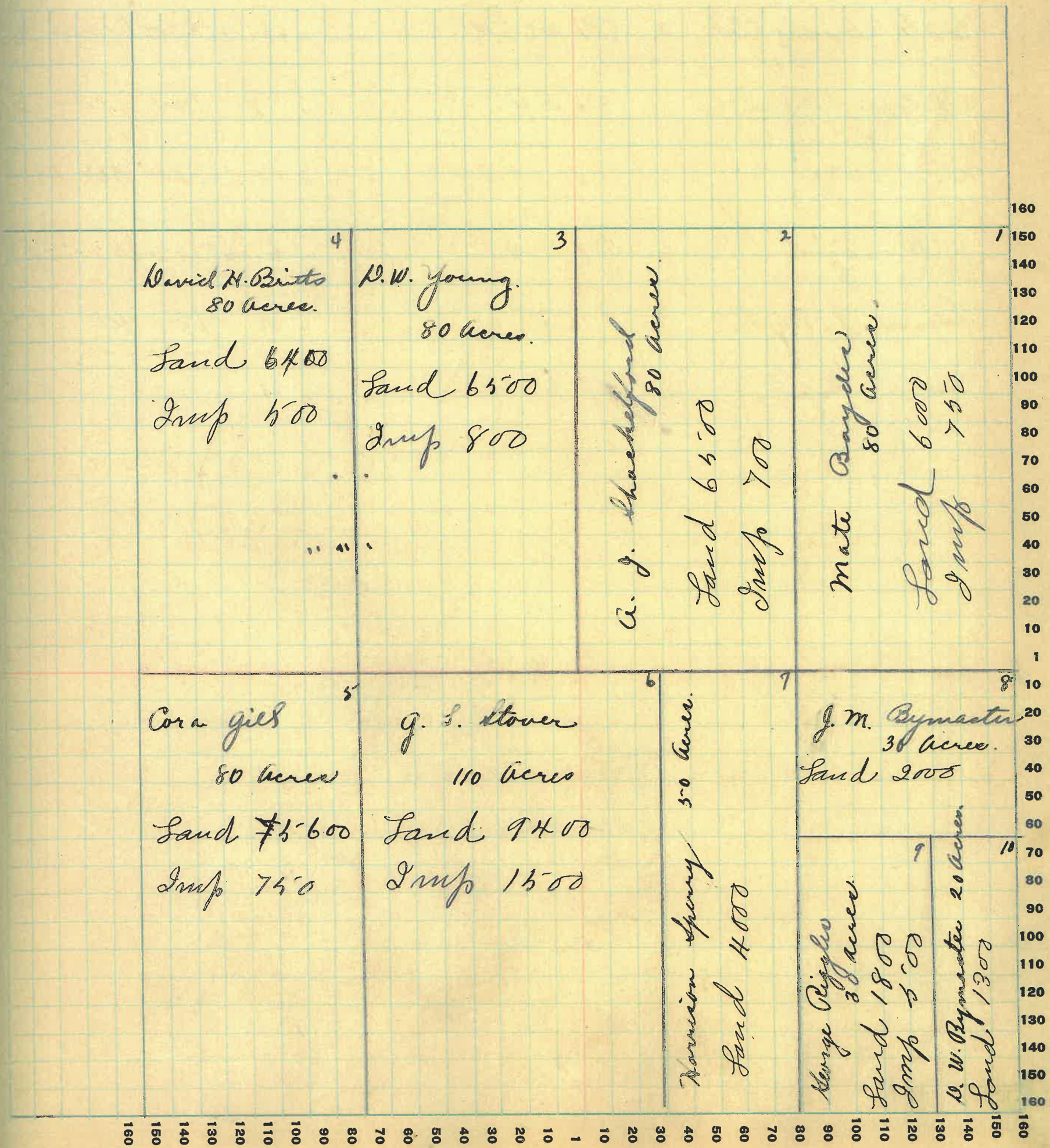
FT. WAYNE PLS. CO. FT. WAYNE, IND.

NAMES OF OWNERS	Number on Plat	DESCRIPTION	Section	Township	Range	Acres	Hundredths	Value of Lands	Value of Improvements	Value of Lands and Improvements
Mate Blaydes	1.	Q.T. E ² NE ⁴	25	17	4	80	6000	750	6750	
A. J. Shackelford	2.	W ² NE ⁴	"	"	"	80	6500	200	7200	
H. W. Young	3.	E ² NW ⁴	"	"	"	80	6500	800	7300	
David H. Britts	4.	W ² NW ⁴	"	"	"	80	6400	500	6900	
Cora Gill	5.	W ² SW ⁴	"	"	"	80	5600	750	6350	
J. L. Stover	6.	Q.T. E ² SW ⁴ Q.T. SE ⁴	"	"	"	110	9400	1500	90900	
Harrison Sperry	7.	Q.T. SE ⁴	"	"	"	50	4000		4000	
J. M. Bymaster	8.	Q.T. SE ⁴	"	"	"	30	2000		2000	
George Riggle	9.	Q.T. SE ⁴	"	"	"	30	1800	500	2300	
P. W. Bymaster	10.	Q.T. SE ⁴	"	"	"	20	1300		1300	

SECTION No. 25

Congressional Township No. 17, R. 4.

SCALE: Forty rods to an inch, or ten rods to a space, Congress Land, which is one mile square for a section.
 Number of acres in this section, according to United States Survey, _____



Montgomery

COUNTY, INDIANA, 1925

Assessor's Plat-Book for

Scott

Township No. 17

W. WAYNE PLO. CO. FT. WAYNE, IND.

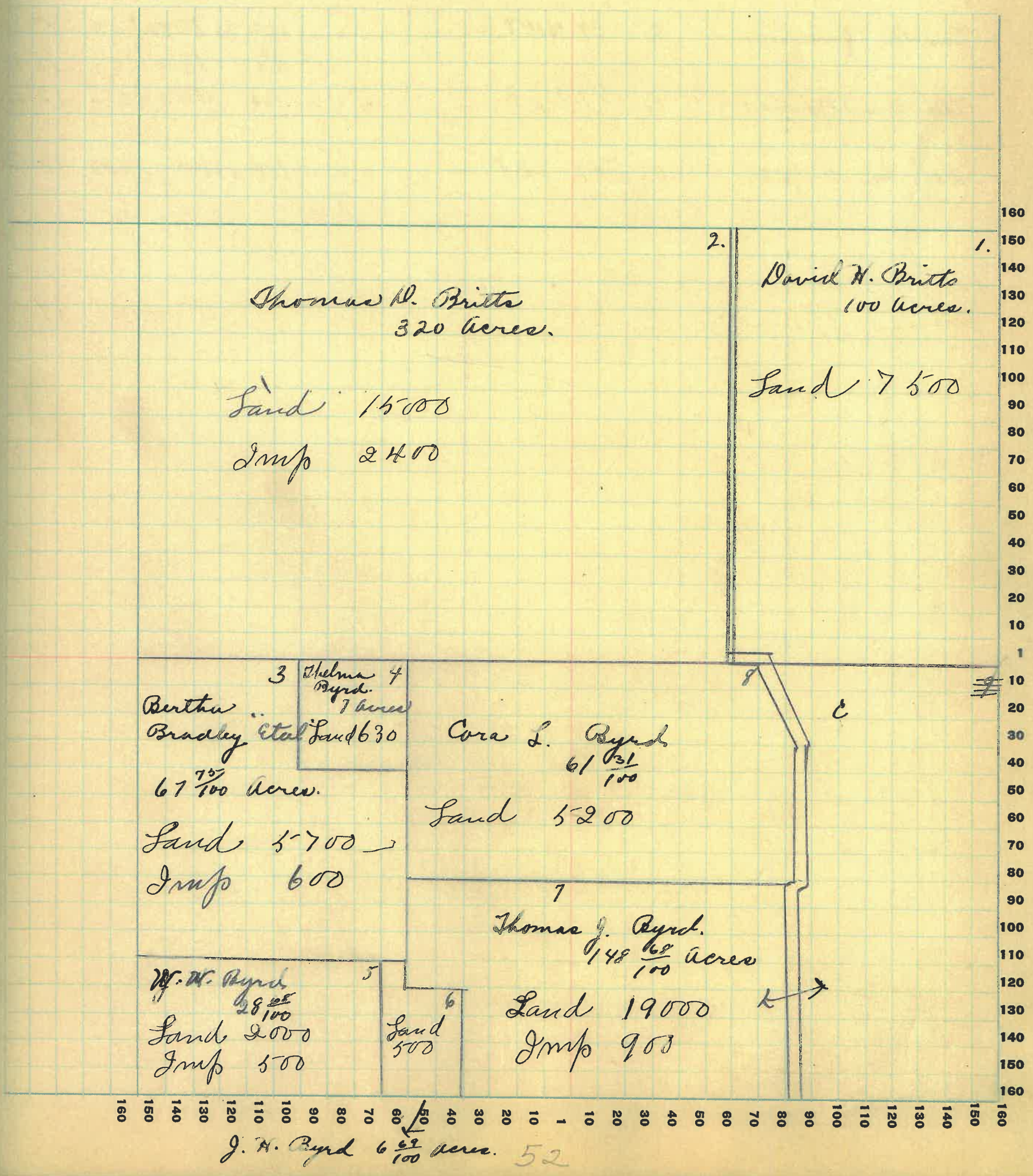
NAMES OF OWNERS	Number on Plat	DESCRIPTION	Section	Township	Range	Acres	Hundredths	Value of Lands	Value of Improvements	Value of Lands and Improvements
David H. Britto	1.	P.T. NE ⁴	26	17	4	100	7600			7600
Thomas D. Britto	2.	PT N ²	320	13000	2400		17400
Bertha Bradley "Etal."	3.	PT W ² SW ⁴	67	755700	600		6300
Thelma Byrd	4.	PT SW ⁴	7	630			630
W. W. Byrd	5.	PT W ² SW ⁴	28	682000	500		2500
J. A. Byrd	6.	PT SW ⁴	6	69500			500
Thomas J. Byrd	7.	P.T S ²	148	6819000	900		19900
Cora L. Byrd	8.	PT S ²	61	315200			5200

SECTION No. 26

Congressional Township No. 17, R. 4

SCALE: Forty rods to an inch, or ten rods to a space, Congress Land, which is one mile square for a section.
 Number of acres in this section, according to United States Survey, _____

500
400
300
200
100
00
900
800



160
150
140
130
120
110
100
90
80
70
60
50
40
30
20
10
1
10
20
30
40
50
60
70
80
90
100
110
120
130
140
150
160

160 150 140 130 120 110 100 90 80 70 60 50 40 30 20 10 1 10 20 30 40 50 60 70 80 90 100 110 120 130 140 150 160

J. H. Byrd 6 9/100 acres. 52

Montgomery

COUNTY, INDIANA, 1925

Assessor's Plat-Book for

Scott

Township No. 17

NAMES OF OWNERS

Number on Plat

DESCRIPTION

Section

Township

Range

Acres

Hundredths

Value of Lands

Value of Improvements

Value of Lands and Improvements

Mary F. Hicks

1.

PT NE⁴

27 17 4

95 37 4800

200

5500

Annanda J. Hostetter

2.

PT N²

.. ..

103 4300

4300

Em. N. Menefee

3.

PT NW⁴

.. ..

103 12 7800

700

8500

Urban Morrison

4.

PT SW⁴

.. ..

23 1800

1800

160 11000

1000

12000

Salome B. Gill

5.

PT SE⁴

.. ..

154 28 10000

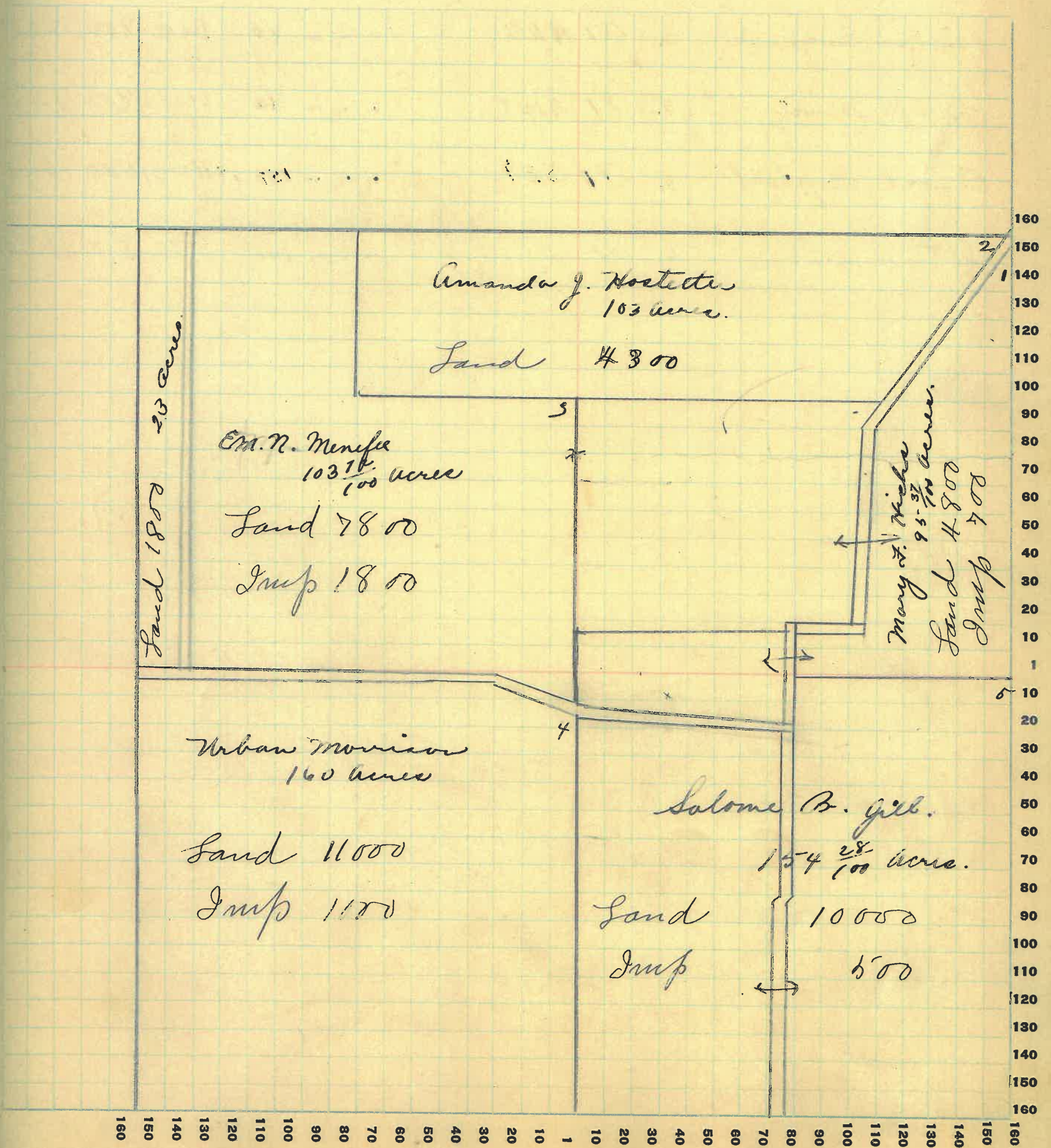
500

10500

SECTION No. 27

Congressional Township No. 17, R. 4.

SCALE: Forty rods to an inch, or ten rods to a space, Congress Land, which is one mile square for a section.
Number of acres in this section, according to United States Survey, _____



Montgomery

COUNTY, INDIANA, 19 *25*

Assessor's Plat-Book for *Scott*

Township No. *17*

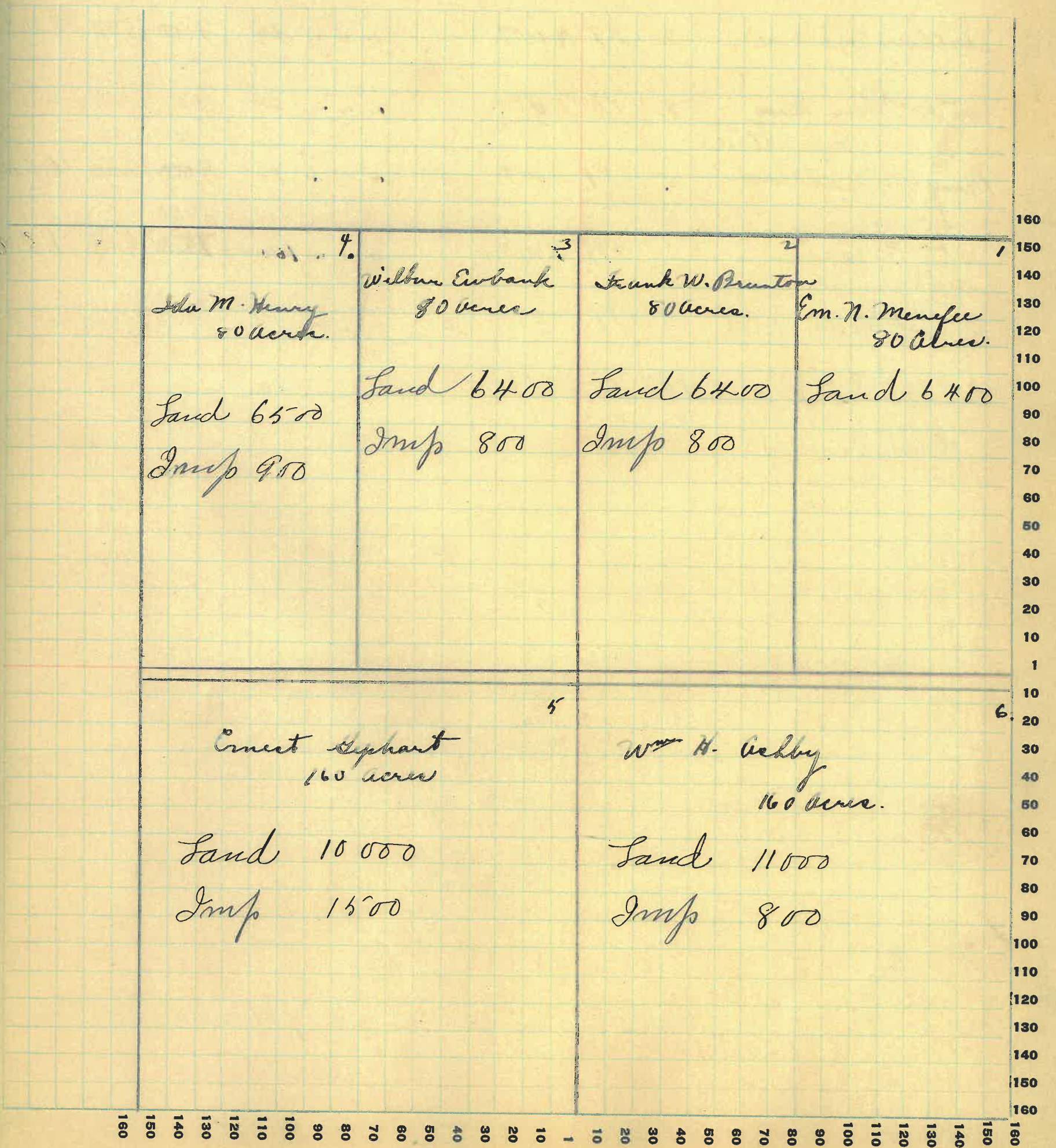
PT. WAYNE PLS. CO. FT. WAYNE, IND.

NAMES OF OWNERS	Number on Plat	DESCRIPTION	Section	Township	Range	Acres	Hundredths	Value of Lands	Value of Improvements	Value of Lands and Improvements
<i>Em. N. Menefee</i>	<i>1.</i>	<i>PT. NE⁴</i>	<i>28</i>	<i>17</i>	<i>4</i>	<i>80</i>		<i>6400</i>		<i>6400</i>
<i>Frank W. Brunton</i>	<i>2.</i>	<i>PT NE⁴</i>	<i>..</i>	<i>..</i>	<i>..</i>	<i>80</i>		<i>6400</i>	<i>800</i>	<i>7200</i>
<i>Wilbur Ewbank</i>	<i>3.</i>	<i>PT NW⁴</i>	<i>..</i>	<i>..</i>	<i>..</i>	<i>80</i>		<i>6400</i>	<i>800</i>	<i>7200</i>
<i>Ida M. Henry</i>	<i>4.</i>	<i>PT NW⁴</i>	<i>..</i>	<i>..</i>	<i>..</i>	<i>80</i>		<i>6500</i>	<i>900</i>	<i>7400</i>
<i>Ernest Gephart</i>	<i>5.</i>	<i>PT SW⁴</i>	<i>..</i>	<i>..</i>	<i>..</i>	<i>160</i>		<i>10000</i>	<i>1500</i>	<i>11500</i>
<i>Wm. H. Ashby</i>	<i>6.</i>	<i>PT SE⁴</i>	<i>..</i>	<i>..</i>	<i>..</i>	<i>160</i>		<i>11000</i>	<i>800</i>	<i>11800</i>

SECTION No. 28

Congressional Township No. 11, R. 4

SCALE: Forty rods to an inch, or ten rods to a space, Congress Land, which is one mile square for a section.
 Number of acres in this section, according to United States Survey, _____



Montgomery

COUNTY, INDIANA, 1925

Assessor's Plat-Book for

Scott

Township No. 17

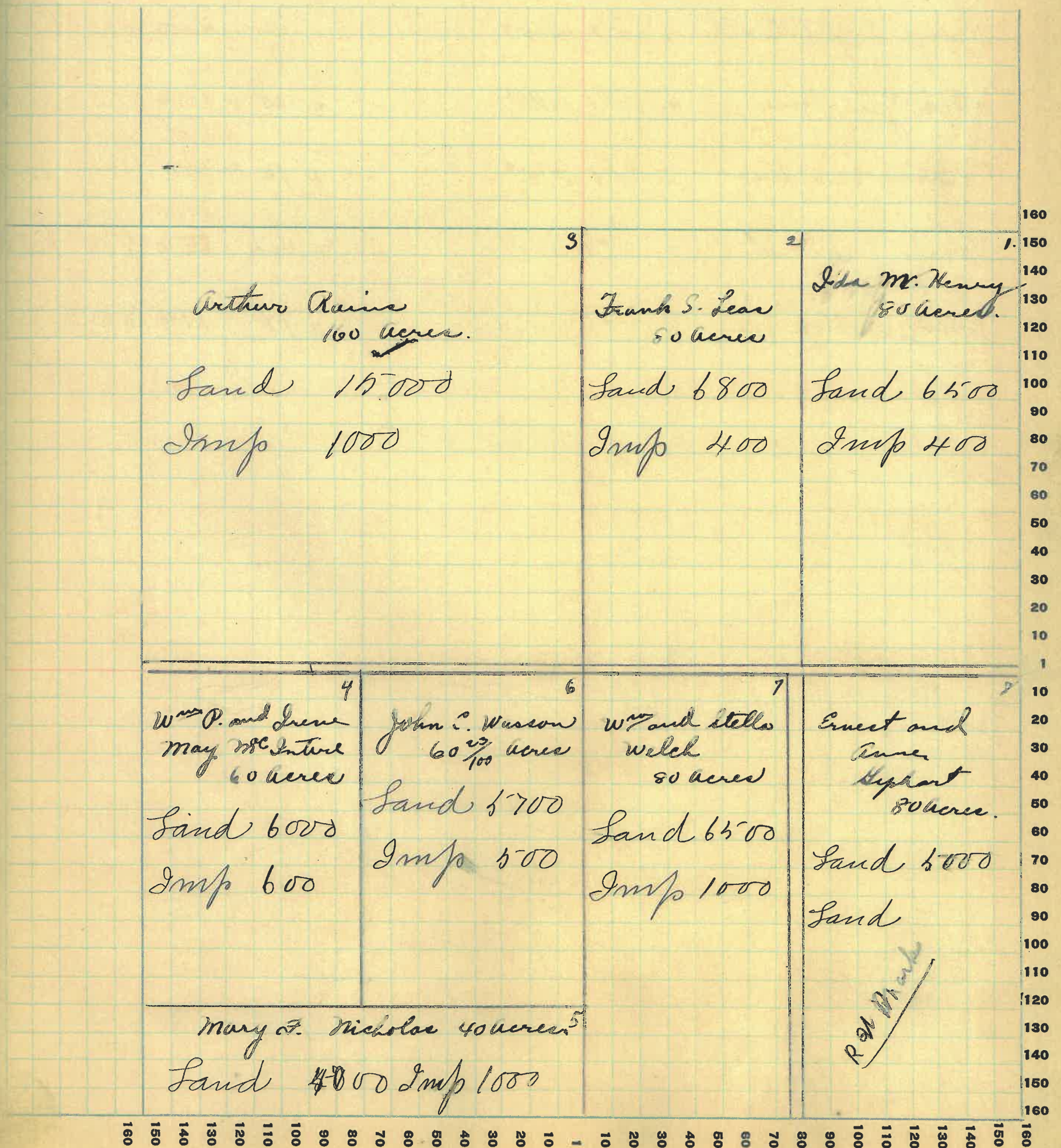
WAYNE PTG. CO. FT. WAYNE, IND.

NAMES OF OWNERS	Number on Plat	DESCRIPTION	Section	Township	Range	Acres	Hundredths	Value of Lands	Value of Improvements	Value of Lands and Improvements
Ida M. Henry	1	PT. NE ⁴	39	17	4	80		6500	400	6900
Frank S. Leas	2	PT. NE ⁴	"	"	"	80		6800	400	7200
Arthur Rains	3	PT NW ⁴	"	"	"	160		15000	1000	6000
W ^m P. and June Mary Mae Suttire	4	PT SW ⁴	"	"	"	60		6000	600	6600
Mary F. Nicholas	5	PT SW ⁴	"	"	"	40		5700	500	6200
John C. Wassow	6	PT SW ⁴	"	"	"	60	23	5700	500	6200
W ^m and Stella Welch	7	PT SE ⁴	"	"	"	80		6500	1000	7500
Ernest and Anne Saphart	8	PT SE ⁴	"	"	"	80		5000		5000

SECTION No. 29.

Congressional Township No. 17, R. 4

SCALE: Forty rods to an inch, or ten rods to a space, Congress Land, which is one mile square for a section.
 Number of acres in this section, according to United States Survey, _____



Montgomery

COUNTY, INDIANA, 19²⁵

Assessor's Plat-Book for

Scott

Township No. 17

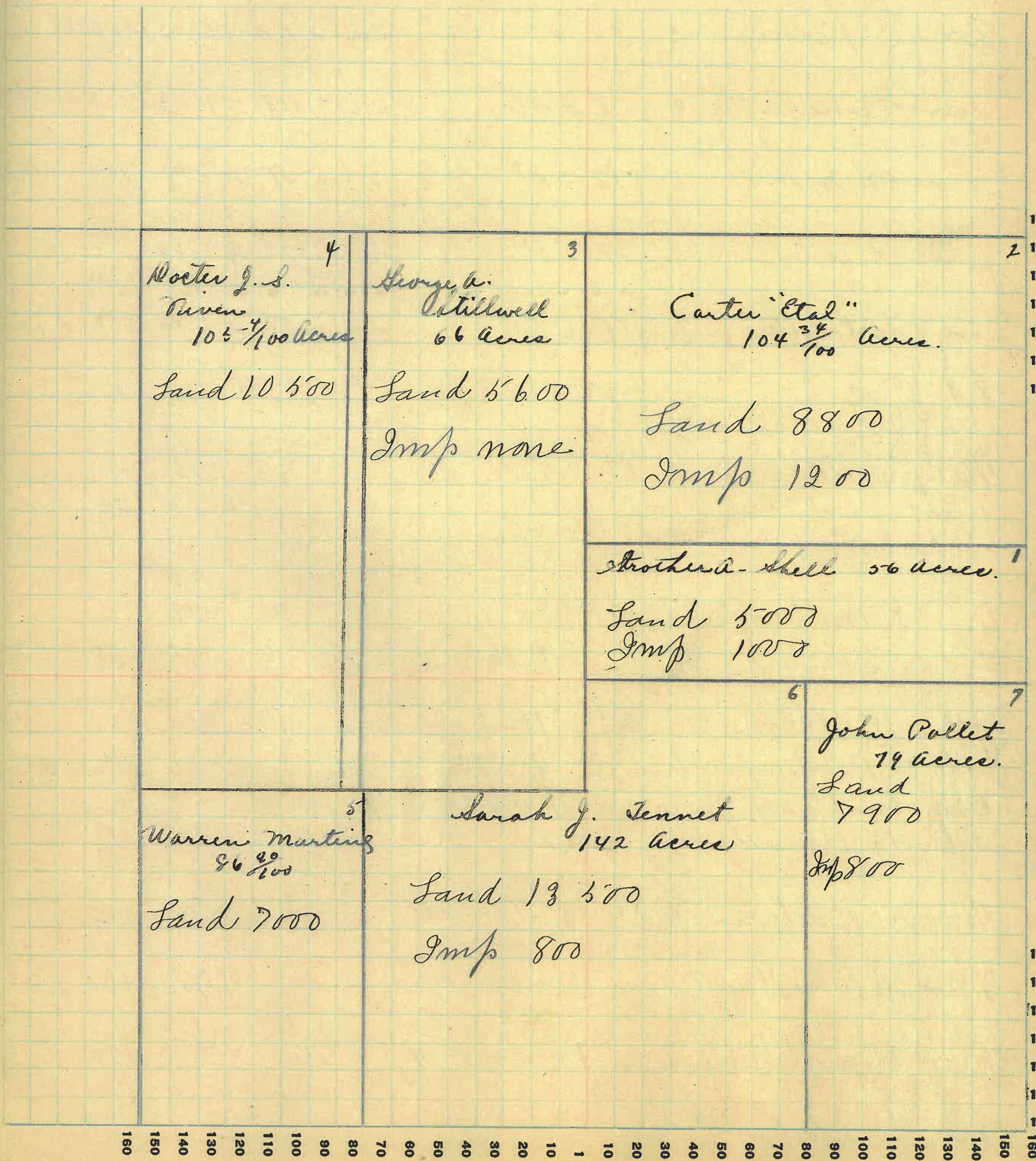
PT. WAYNE PTC. CO. FT. WAYNE, IND.

NAMES OF OWNERS	Number on Plat	DESCRIPTION	Section	Township	Range	Acres	Hundredths	Value of Lands	Value of Improvements	Value of Lands and Improvements
Strother A. Shell	1	PT NE ⁴	30	17	4	56	5000	1000	3000	
Carter "Etal."	2	PT NE ⁴	104	34	8800	1200	10000
George A. Stillwell	3	PT NW ⁴	66	5600		5600	
Doctor J.S. Niven	4	PT NW ⁴	105	4	10500		10500
Warren Martins	5	PT SW ⁴	86	90	7000		7000
Sarah J. Tennet	6	PTS ²	142	13500	800	14300	
John Pollet	7	PT E ² SE ⁴	79	7900	800	8700	

SECTION No. 30

Congressional Township No. 17, R. 4

SCALE: Forty rods to an inch, or ten rods to a space, Congress Land, which is one mile square for a section.
 Number of acres in this section, according to United States Survey, _____



Montgomery

COUNTY, INDIANA, 19 25

Assessor's Plat-Book for Seeth

Township No. 17

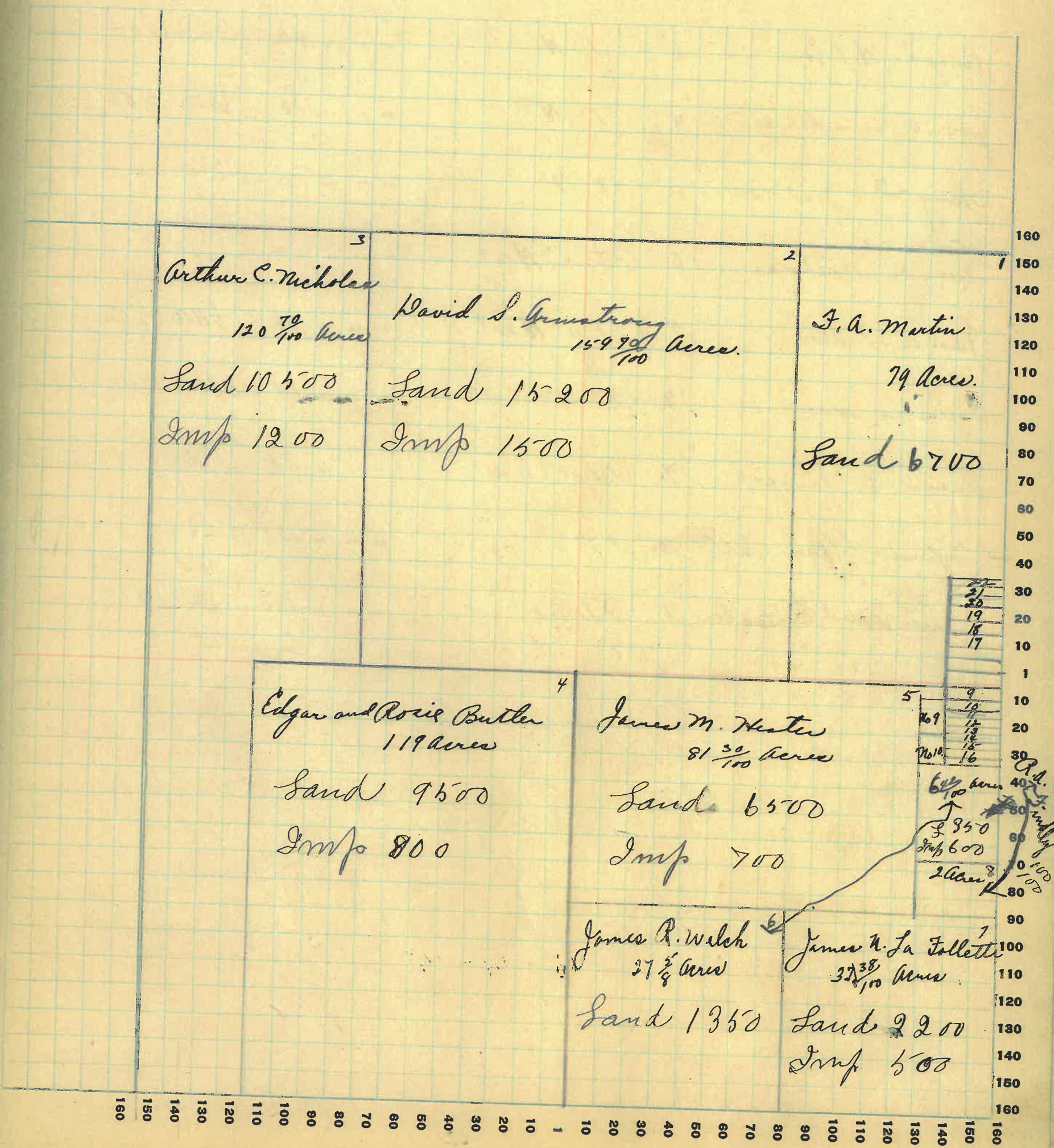
PT. WAYNE PLS. CO. FT. WAYNE, IND.

NAMES OF OWNERS	Number on Plat	DESCRIPTION	Section	Township	Range	Acres	Hundredths	Value of Lands	Value of Improvements	Value of Lands and Improvements
J. A. Martin	1.	Q.T. E ² NE ⁴	31	17	4	79		6700		6700
David S. Armstrong	2.	Q.T. N ²	"	"	"	159		7015200	1500	16700
Arthur C. Nicholas	3.	Q.T. W ²	"	"	"	120		7010500	1200	11700
Edgar and Rosie Butler	4.	Q.T. SW ⁴	"	"	"	119		9500	800	10300
James M. Hester	5.	Q.T. SE ¹	"	"	"	81		306500	700	7200
James R. Welch	6.	Q.T. SE ¹	"	"	"	27	$\frac{5}{8}$	1350		1350
		" " "	"	"	"	6		42950	600	950
James N. LaFollette	7.	Q.T. SE ¹	"	"	"	37		382200	500	2700
A. A. Findly	8.	Q.T. SE ⁴	"	"	"	2		100	100	200
Mary E Acres	9	P.T. Lot 16						10		10
Albert Hendricks, Life Est.		P.T. SE ⁴				1		3075	50	125
Offie Richardson	10	P.T. E ² P.T. Lot 16				2		150 31		181
								20	500	520
John M. Wilson		Lots 11-12						40	100	140
Ladoga Building and Loan		" 9-10						50	300	350
Christia's Church		" 21-22								
Sally B. Flanagan		" 17						25	300	325
Thomas Baldwin		" 18-19-20						75	300	375
J. W. M. E. Findley		" 13-14-15						75	150	225
Geo and Elizabeth Gardner		" 1-2-3-4						25	100	125
Walter Whitaker								25	500	525

SECTION No. 31

Congressional Township No. 27, R. 4

SCALE: Forty rods to an inch, or ten rods to a space, Congress Land, which is one mile square for a section.
 Number of acres in this section, according to United States Survey, _____



Montgomery

COUNTY, INDIANA, 1925

Assessor's Plat-Book for South

Township No. 17

PT. WAYNE FIG. CO. FT. WAYNE, IND.

NAMES OF OWNERS	Number on Plat	DESCRIPTION	Section	Township	Range	Acres	Hundredths	Value of Lands	Value of Improvements	Value of Lands and Improvements
Joe. H. Roe	1.	E ² NE ⁴	32	17	4	80		6400	800	7200
Wm Welch	2.	P.T. N ²	"	"	"	20		1600		1600
Joseph H. Roe	3.	P.T. N ²	"	"	"	40		3200		3200
Joe. E. Sanders	4.	P.T. N ²	"	"	"	80		6800	500	6800
Mary J. Nicholas	5.	P.T. N ²	"	"	"	20		2900		2900
Mary J. Nicholas	6.	P.T. W ² NW ⁴	"	"	"	10				
James J. Sloan	7.	P.T. W ² NW ⁴	"	"	"	66		5400	500	5900
Emanuel Warner	8.	P.T. W ² SW ⁴	"	"	"	19		251000	200	1200
Larna A. James	9.	P.T. W ² SW ⁴	"	"	"	33		1900	300	2200
Buford and Ben Fall	10.	P.T. S ²	"	"	"	137		754600		4600
James Ward E. Foster	11.	P.T. SE ⁴	"	"	"	120		6600	200	6800

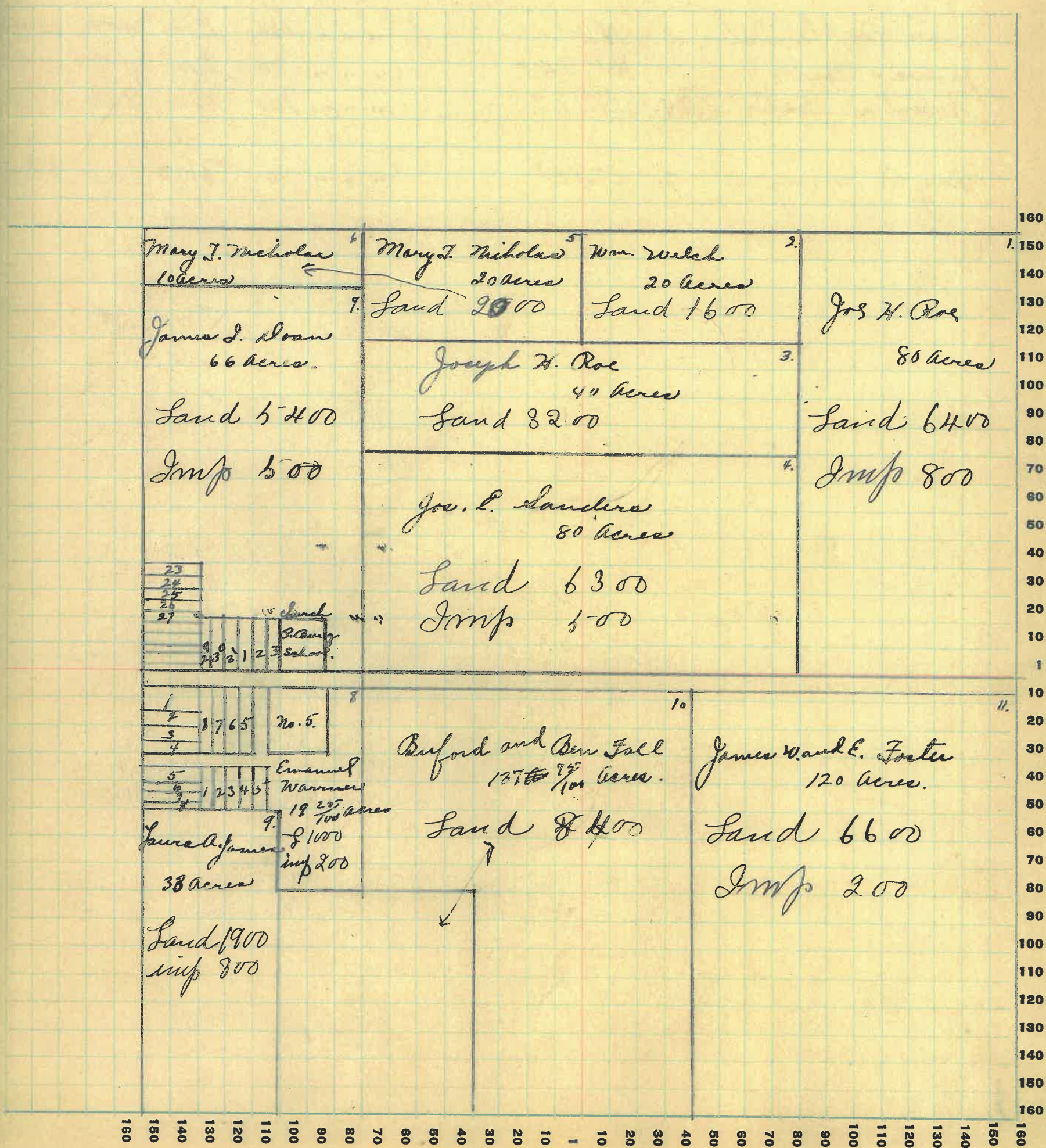
SECTION No. 32

Congressional Township No. 17, R. 4

SCALE: Forty rods to an inch, or ten rods to a space, Congress Land, which is one mile square for a section.
 Number of acres in this section, according to United States Survey, _____

Value of
lands and
improvements

200
600
200
800
900
500
50
50
600
800



64

Montgomery

COUNTY, INDIANA, 1922

Assessor's Plat-Book for Scott

Township No. 17

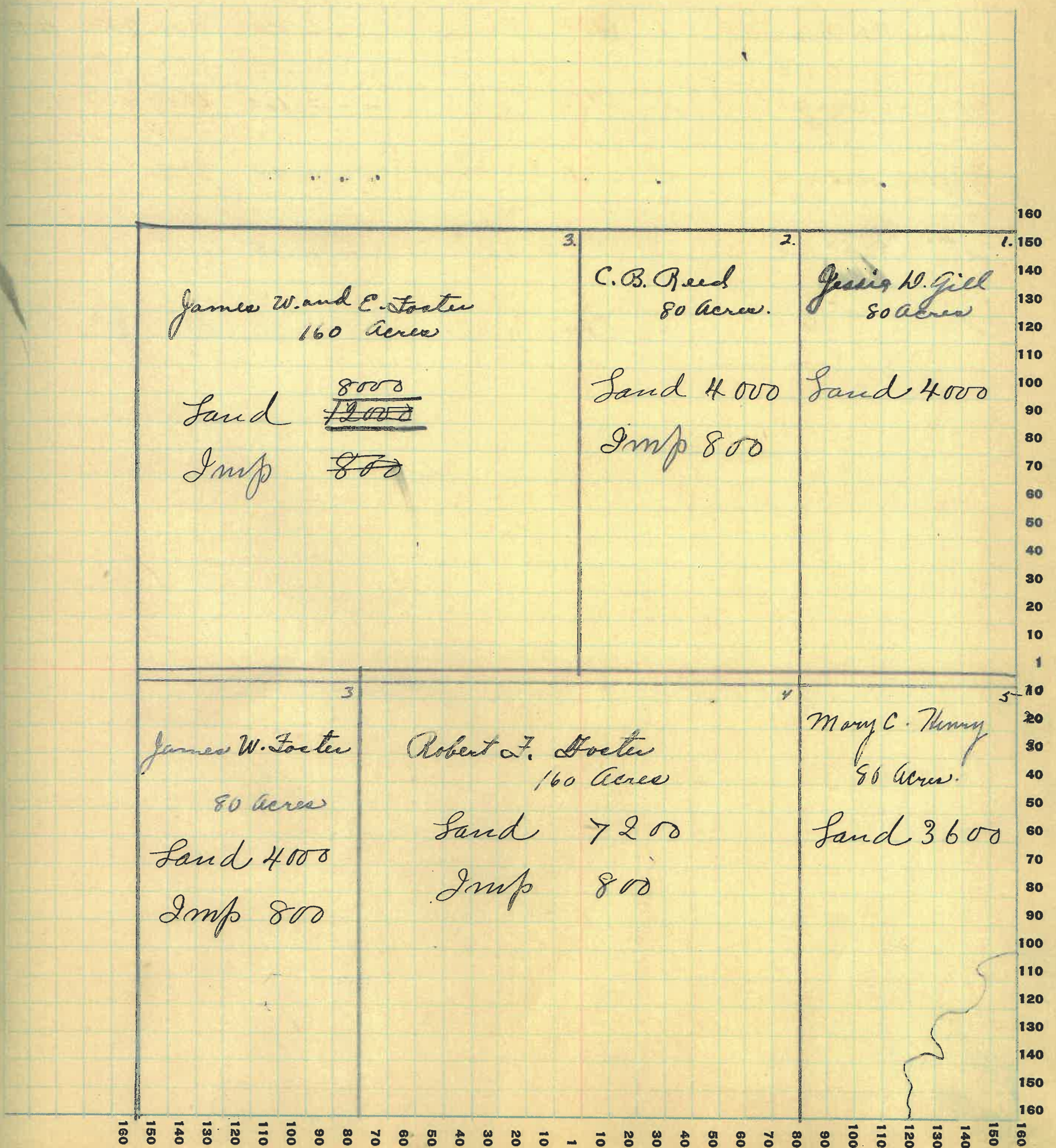
FT. WAYNE FIG. CO. FT. WAYNE, IND.

NAMES OF OWNERS	Number on Plat	DESCRIPTION	Section	Township	Range	Acres	Hundredths	Value of Lands	Value of Improvements	Value of Lands and Improvements
Jessie H. Gill	1.	E ² NE ⁴	33	17	4	80	4000			4000
C. B. Reed	2.	W ² NE ⁴	80	4000	800		4800
James W. and Co. Foster	3.	NW ⁴	160	12000	800		12800
James H. Foster	3.	W ² SW ⁴	80	4000	800		4800
Robert F. Foster	4.	P.T. S ²	160	7200	800		8000
Mary C. Henry	5.	E ² SE ⁴	80	3600			3600

SECTION No. 33

Congressional Township No. 17, R. 4

SCALE: Forty rods to an inch, or ten rods to a space, Congress Land, which is one mile square for a section.
 Number of acres in this section, according to United States Survey, _____



Montgomery

COUNTY, INDIANA, 1925

Assessor's Plat-Book for Scott

Township No. 17

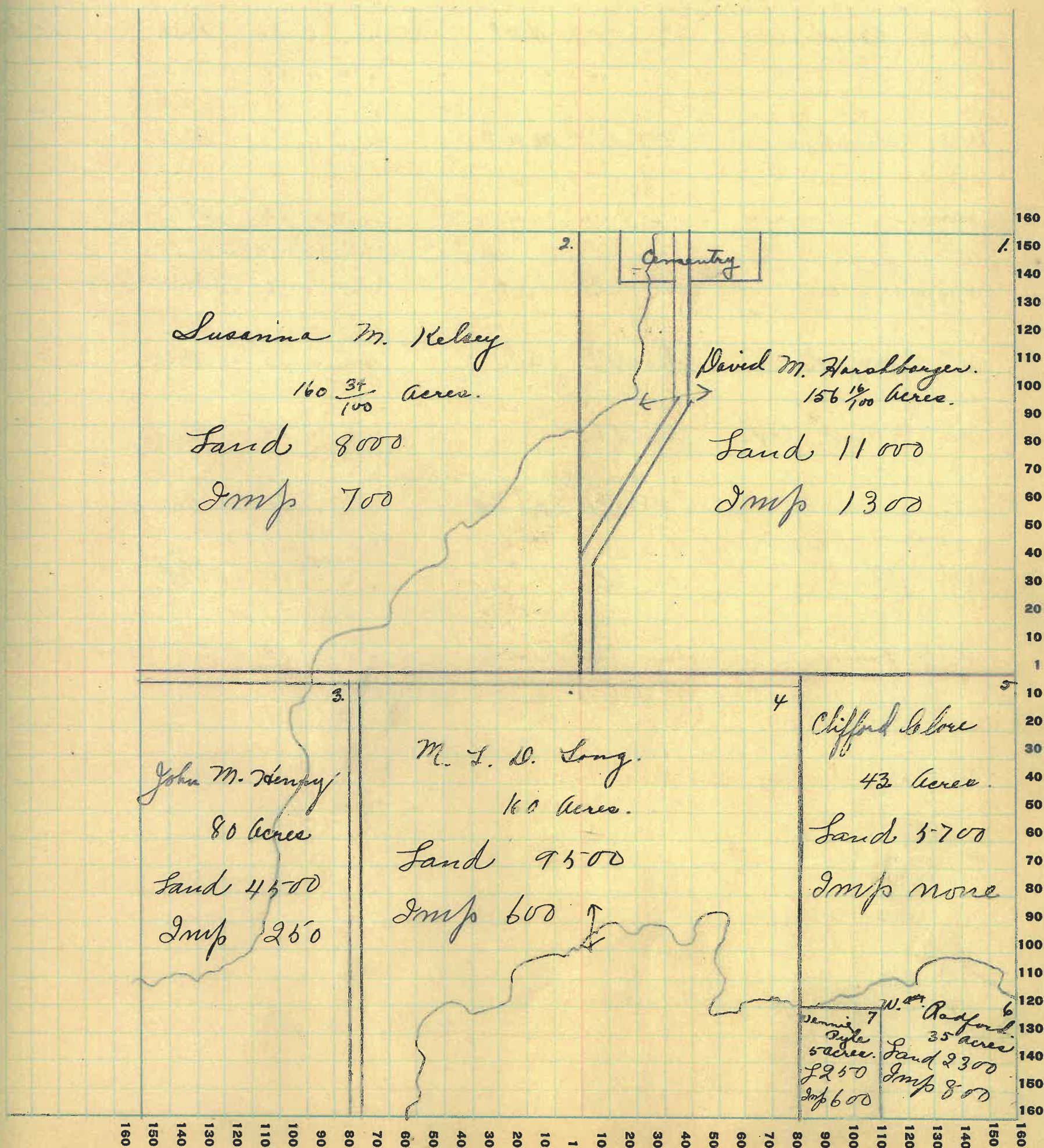
FT. WAYNE PTO. CO. FT. WAYNE, IND.

NAMES OF OWNERS	Number on Plat	DESCRIPTION	Section	Township	Range	Acres	Hundredths	Value of Lands	Value of Improvements	Value of Lands and Improvements
David M. Harsbarger	1.	PT. NE ⁴	34	17	4	156	16	11000	1300	12300
Susanna M. Kelsey	2.	NW ⁴	"	"	"	160	34	8000	700	8700
John M. Henry	3.	W ² SW ⁴	"	"	"	80		4500	250	4750
M. L. W. Long	4.	PT. S ²	"	"	"	160		9500	600	10100
Clifford Lore	5.	PT E ² SE ⁴	"	"	"	43		5700		5700
W ^m . Radford	6.	P.T. E ² SE ⁴	"	"	"	35		2300	800	3100
Wennie Pyle	7.	PT E ² SE ⁴	"	"	"	5		250	600	850

SECTION No. 34

Congressional Township No. 17, R. 4

SCALE: Forty rods to an inch, or ten rods to a space, Congress Land, which is one mile square for a section.
 Number of acres in this section, according to United States Survey, _____



Montgomery

COUNTY, INDIANA, 1925

Assessor's Plat-Book for Scott

Township No. 17

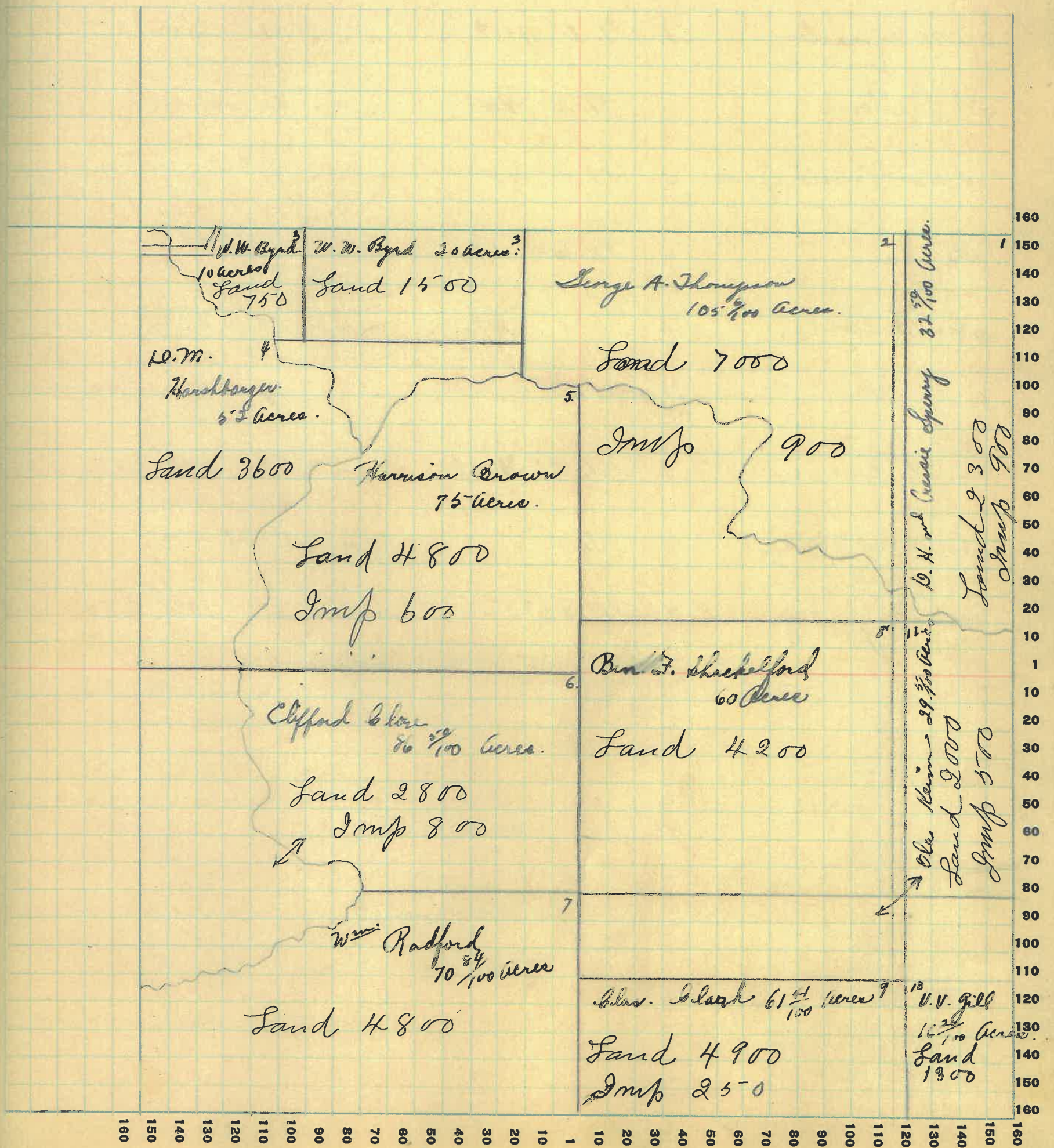
PT. WAYNE PLS. CO., PT. WAYNE, IND.

NAMES OF OWNERS	Number on Plat	DESCRIPTION	Section	Township	Range	Acres	Hundredths	Value of Lands	Value of Improvements	Value of Lands and Improvements
D. Hand Cressie Sperry	1	PT. E ² NE ⁴	35	17	4	32	50	2300	900	3200
George A. Thompson	2	PT. NE ⁴	"	"	"	105	6	7000	900	7900
W. W. Byrd	3	PT. NW ⁴	"	"	"	20		1500		1500
	3	" " "	"	"	"	10		750		750
D. M. Harshbarger	4	PT. NW ⁴	"	"	"	52		3600		3600
Harrison Brown	5	" " " "	"	"	"	75		4800	600	5400
Clifford Lore	6	PT. SW ⁴	"	"	"	56	50	2800	800	3600
Wm. Radford	7	PT. SW ⁴	"	"	"	70	84	4800		4800
Ben. F. Shackelford	8	PT. E ²	"	"	"	60		4200		4200
Chas. Clark	9	PT. SE ⁴ S ²	"	"	"	61	41	4900	250	5150
V. V. Gill	10	PT. SE ⁴ SE ⁴	"	"	"	16	26	1500		1500
Oliver Keim	11	PT. E ² SE ⁴	"	"	"	39	5	2000	500	2500

SECTION No. 35

Congressional Township No. 17, R. 4

SCALE: Forty rods to an inch, or ten rods to a space, Congress Land, which is one mile square for a section.
 Number of acres in this section, according to United States Survey, _____



Montgomery

COUNTY, INDIANA, 1925

Assessor's Plat-Book for Scott

Township No. 17

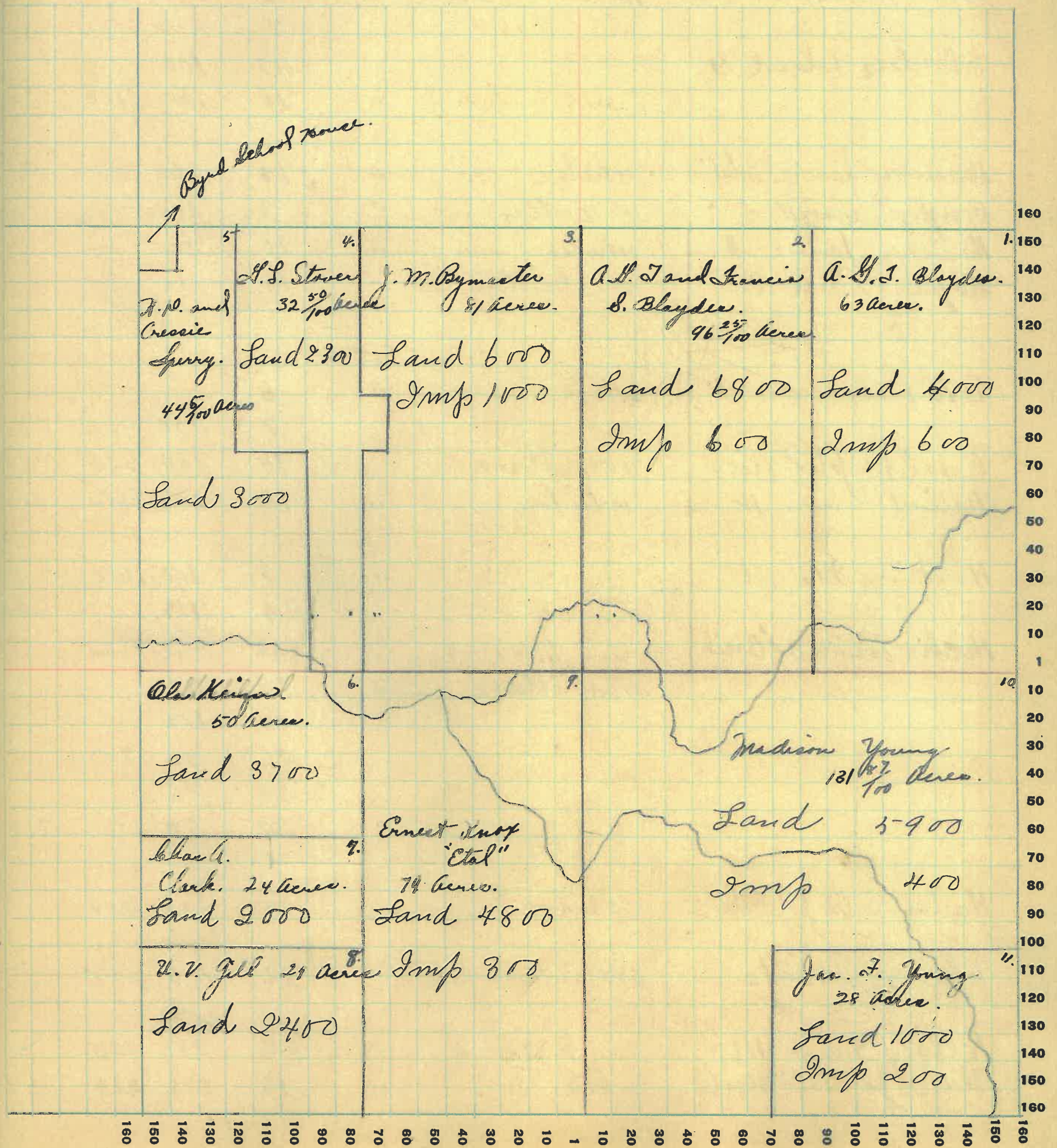
FT. WAYNE PLS. CO. FT. WAYNE, IND.

NAMES OF OWNERS	Number on Plat	DESCRIPTION	Section	Township	Range	Acres	Hundredths	Value of Lands	Value of Improvements	Value of Lands and Improvements
A. G. J. Blydes	1.	P.T. E ² NE ¹	36	17	4	63		4000	600	4600
A. G. J. and Francis S. Blydes	2.	P.T. W ² NE ⁴	"	"	"	96	25	6800	600	7400
G. M. Bymaster	3.	P.T. E ² NW ⁴	"	"	"	81		6000	1000	7000
L. S. Stover	4.	P.T. W ² NW ⁴	"	"	"	32	50	2300		2300
N. D. and Cressie Sperry	5.	P.T. W ² NW ⁴	"	"	"	44	5	3000		3000
Ola Keim	6.	P.T. W ² SW ⁴	"	"	"	50		3700		3700
Oliver A. Clark	7.	P.T. W ² SW ⁴	"	"	"	24		2000		2000
V. V. Gill	8.	P.T. W ² SW ⁴	"	"	"	29		2400		2400
Ernest Knox "Etal."	9.	P.T. E ² SW ⁴	"	"	"	79		4800	300	5100
Madison Young	10.	P.T. E ²	"	"	"	131	87	5900	400	6300
Joe. F. Young	11.	P.T. SE ⁴	"	"	"	28.		1000	200	1200

SECTION No. 36

Congressional Township No. 17, R. 4

SCALE: Forty rods to an inch, or ten rods to a space, Congress Land, which is one mile square for a section.
 Number of acres in this section, according to United States Survey, _____



COUNTY, INDIANA, 19

Assessor's Plat-Book for

Township No.

PT. WAYNE, IND.

NAMES OF OWNERS	DESCRIPTION	Section	Township	Range	Acres	Hundredths	Value of Lands	Value of Improvements	Value of Lands and Improvements
Amshong Elton	whites add	lot			14		200		
		..			17		275	1000	1475
Bell Rheuben & Bell	warbittons add	..			10		200	600	800
Blidders Seland G					.007		100		
			25		125	400	525
Duncan James 'Etal'	whites			13		200	700	900
Douglas David S	warbitton			3		200	500	700
Duncan James A	whites			15		200	50	250
Dogel Paul E.	warbitton			25		125	500	625
Etter Lawrence B	whites	..			6				
					7		350	900	1250
Foust Joseph & Alice	warbittons	..			16		120	500	620
Friend Fannie W	whites	..			16		250	400	650
Hankins Ida M.			3		300	1000	
					4		125		1425
Hicks Louis 11 th & Carrie	6-17-4				10.0		1000	1200	
	warbittons	..			23		100		
					24		100		
					28		80	300	
					29		80		
					32		80		3140
Harlan Artie J ^r & Ethel	whites	..			18		250	600	850
Johnson Amanda	warbitton			12		140	200	340
Kelsey Susan M	6-17-4				1.28		250	400	650
Keller James & Myrtle	whites	..			12		175	425	600

COUNTY, INDIANA, 19

Assessor's Plat-Book for

Township No.

W. WAYNE P. M. CO. FT. WAYNE, IND.

NAMES OF OWNERS	DESCRIPTION	Section	Township	Range	Acres	Hundredths	Value of Lands	Value of Improvements	Value of Lands and Improvements
Sheys Perry V.	6-17-4				.22	200	800	1000	
Miller Wm M ^r Alice	warbittons	lots			21	158			
					22	100	250	500	
Meunz George	" "	"			19	120	400	520	
Miller Mary W.	" "	"			16	200	400	600	
					27				
Miles Lilee & Bertrude	" "	"			31	100	400	500	
	6-17-4				.014	10			
Mullen Mary J.	6-17-4				.020	75	475	550	
New Market Co-op Telephone Co	whites	"			11	50	600	650	
O'Connor Deborah	6-17-4				.030	100	200	300	
Proctor Lora E	6-17-4				.032	125	125	250	
Poyntz Elizabeth F	warbittons	"			18	120	300	420	
Perkins Merdia E	" "	"			4	175	425	600	
Punkley Wm W	whites	"			19	225	600	825	
Poyntz Joshua & Bertha	warbittons	"			8	150	500		
					19	80		730	
Reed John M	whites	"			8	200	600	700	
Reeves Lena M	6-17-4				.050	200	1000	1200	
Rush Henry & Sylvia	warbittons	"			15	120	480	600	
Surface Wm S	whites	"			4	425	600	1025	
					5				
Symons Harriet	warbittons	"			5	175	425	750	
					6	150			

COUNTY, INDIANA, 19

Assessor's Plat-Book for

Township No.

FT. WAYNE, IND.

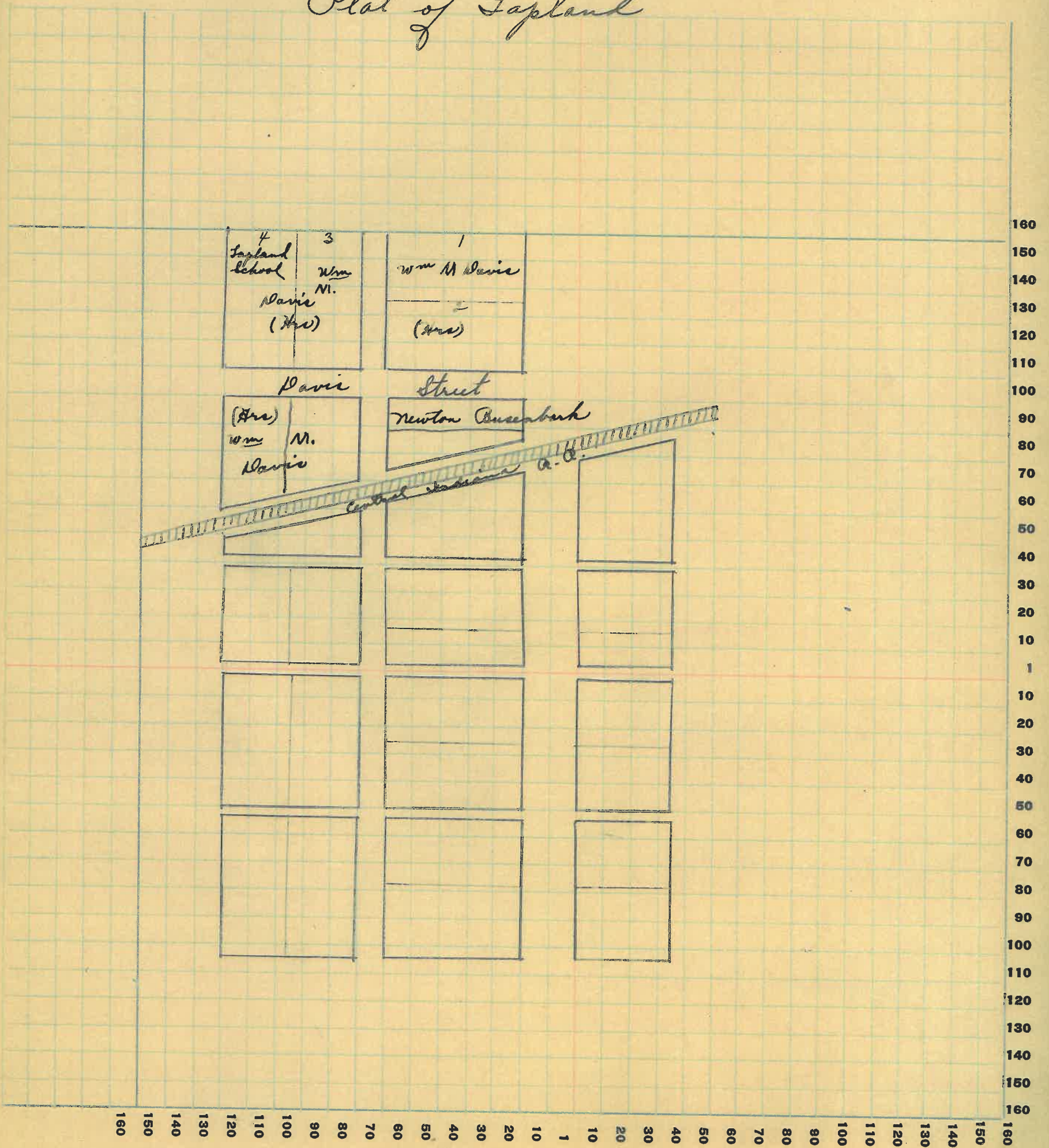
NAMES OF OWNERS	Number on Plat	DESCRIPTION	Section	Township	Range	Acres	Hundredths	Value of Lands	Value of Improvements	Value of Lands and Improvements
Swearingen J. J. and B. E.		warbittons				17	120	680	800	
Saylor H. B.		6-17-4				.03	5			
		warbittons				pt 9	80	150		
						10	150	600		
						11	50			
		whites				pt 9	150			
		"				pt 6	50	600	1835	
Shortridge Frank L		6-17-4				.035	125		600	
		warbitton				pt 2	175	175		
						20	100			
		6-17-4				.030	150			
		6-17-4				.030	150			1300
Saylor Malinda		6-17-4				.025	175	475	650	
Smith John W		6-17-4				.034	200	600	800	
Spencer Sant		warbitton				78	150			
						13	150	600	900	
Smith Anna		" " "				pt 11	50		50	
Schmalz Roy H		whites				20	350	1500	1850	
Saylor Luna		warbittons				7	175	425	600	
Stillwell Ethel W		" " "				30	120	480	600	
warbitton Samuel W		6-17-4				1.74	400	1600	1900	2000
Yount Ernest W and Laura Fe		6-17-4				.044	225	950	1175	

SECTION No. _____

Congressional Township No. _____, R. _____

SCALE: Forty rods to an inch, or ten rods to a space, Congress Land, which is one mile square for a section.
Number of acres in this section, according to United States Survey, _____

Plot of Lapland

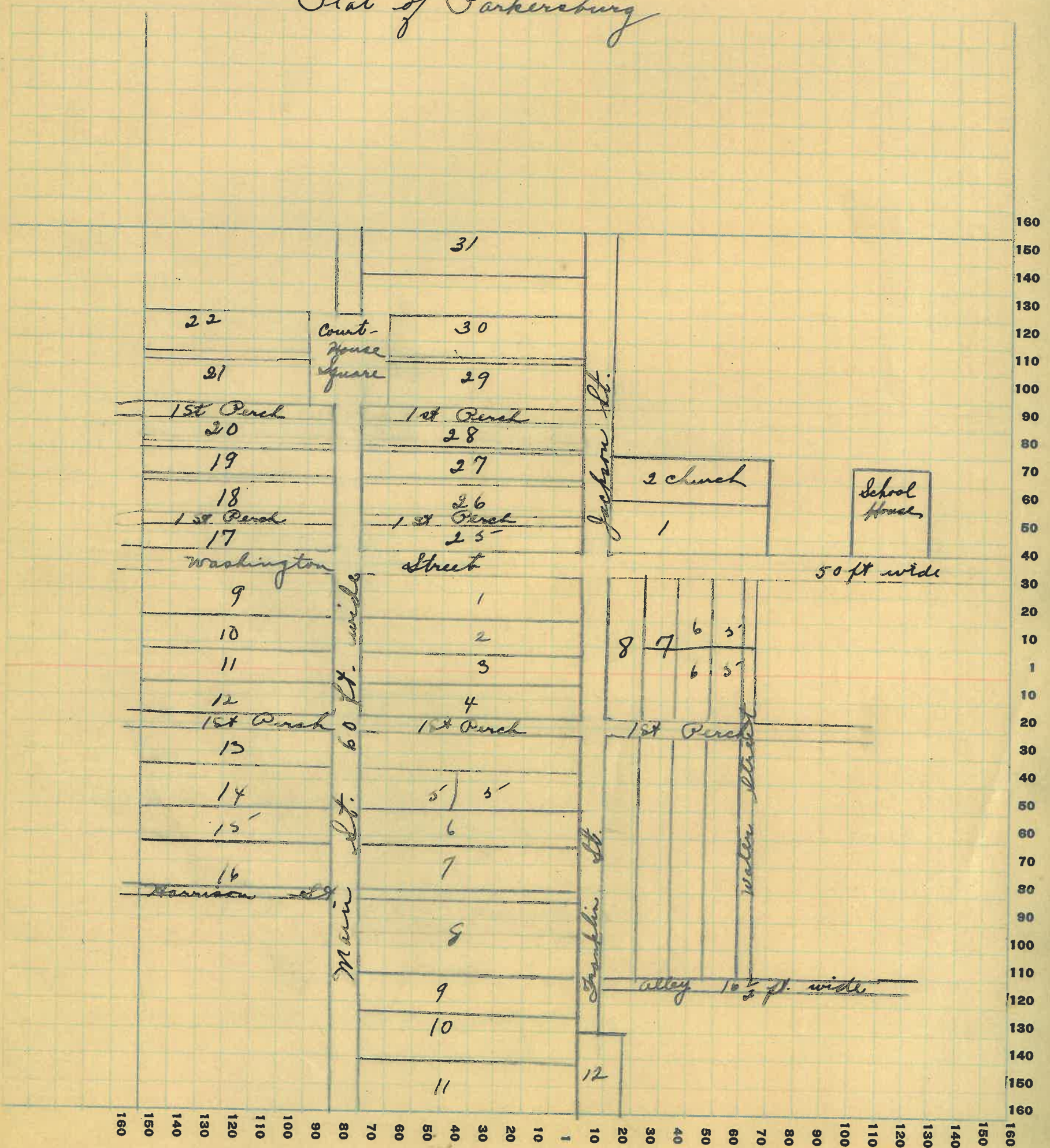


SECTION No. _____

Congressional Township No. _____, R. _____

SCALE: Forty rods to an inch, or ten rods to a space, Congress Land, which is one mile square for a section.
 Number of acres in this section, according to United States Survey, _____

Plat of Parkersburg



Plat of New Market

Scott Township

Drawn by -- Imogene Busser

Value of
lands and
improvements

