

ASSESSOR'S PLAT BOOK

1932

Scott

Twp.

MONTGOMERY COUNTY

Assessor's Plat Book

Scott Township

Montgomery County,

Indiana

1932

Last Name	First Name	Page	Notes
Ackerman	Nora M	15, 16	
Aetna Life Insurance Co		63, 64, 67, 68	
Akers	Mary E	75	Parkersburg
alley		79	Parkersburg
Anderson	John T	25, 26, 39, 40	
Armstrong	Albert	13, 14	
Armstrong	Albert D	35, 36	
Armstrong	Emma	35, 36	
Armstrong	Emma E	13, 14	
Ashby	Edgar	39, 40	
Ashby	J Russell	19, 20	
Ashby	Nellie G	19, 20, 21, 22	
Ashby	W W	41, 42, 43, 44, 45, 46	
Ashby	William H	55, 56	
Bachelor	Harrold K and Wm	39, 40	
Baker	Adam W	3, 4, 21, 22	
Baldwin	Thomas and Addie	75	Parkersburg
Bannon	Eldo	63, 64	
Baptist Church		80	New Market
Bash	J C	1, 2	
Bash	Joseph S	23, 24	
Beckner	Mary L int.	9, 10	
Bell	Ruben S	73	New Market
Blaydes	Allen G T and Frances	71, 72	
Blaydes	Frances	33, 34	
Blaydes	Mate	49, 50	
Bollman	Franck C and Clara May	73	New Market
Bonwell	Robert and Jennie	9, 10	
Bradley	Bertha L "etal"	51, 52	
Brady	Henry and Gertrude	73	New Market
Brann	Burl and Sudie	37, 38	
Brann	Earl W and Clara B	11, 12	
Brann	Sudie	39, 40	
Brann	Sudie	77	Lapeland
Britts	David H	51, 52	life estate
Britts	Thomas D	45, 46, 49, 50, 51, 52	
Brookshire	John	45, 46	
Brown	J A and Lula	80	New Market
Brown	James A and Lula	73	New Market
Brown	Luther M and Stella B	37, 38	
Browning	Robert C	37, 38	
Bruce	Lillian	63, 64, 65, 66	
Buck	Ben	31, 32	
Bunday	Ora E and Mary H	45, 46	
Burgess	John R	13, 14	
Busenbark	C A	3, 4	
Busenbark	Charles A	5, 6	
Busenbark	Newton	77, 78	Lapeland
Busenbark	Robert	7, 8	
Buser	Chas W	9, 10	
Buser	John A	9, 10	
Butler	Edgar A and Rosa	61, 62	
Bymaster	Anna	49, 50, 71, 72	
Bymaster	Daniel W	49, 50	
Byrd	Cora L	51, 52	
Byrd	James H	51, 52	
Byrd	Thena A	51, 52	
Byrd	Thomas J	51, 52	
Byrd	W W	51, 52	
Byrd	W W and Florence	69, 70	
Canine	Walter B and Alta	25, 26	
Caplinger	Arthur B	11, 12	
Caplinger	Nancy	13, 14	
Carter	Margaret A	59, 60	
Childers	Leland G	73	New Market
Christian Church		80	New Market
church		79	Parkersburg
City Limits		80	New Market
Clark	Arthur W and Amanda	23, 24	
Cliffton	Minnie	35, 36	
Cook	Abraham	7, 8	
Coons	Merle	7, 8	
Courthouse Square		79	Parkersburg
Crawford	Elsie Ashby	19, 20	
Crow	Frank and Julia F	77	Lapeland
Davis	Wm	78	Lapeland
Davis	Wm H	37, 38, 39, 40	heirs
Davis	Wm H	78	Lapeland
Davis	Wm H	77	Lapeland; Heirs; Life estate
Davis Street		78	Lapeland
Deere	Geo	41, 42	
Deere	George	55, 56	
Delaney	Ella	15, 16	
Dickerson	Floyd W	47, 48	
Dickson	James W and Neva E	45, 46, 47, 48	

Dirt road		8	
Dean	Francis J	75	Parkersburg
Doan	Pearl	75	Parkersburg
Doyel	E Paul	73	New Market
Dryer	Lucille	61, 62	
Duncan	Perry and Iva L	69, 70	
Easley	Nancy	9, 10	
Etter	Lawrence B	73	New Market
Eubank	Wilbur E and Alice	41, 42	
Everhart	Frank T	23, 24	
Everhart	John	27, 28	
Everhart	Ralph "etal"	21, 22, 23, 24	
Everson	John	21, 22	
Ewbank	Wilbur E and Alice	55, 56, 57, 58	
Fall	Buford L and Ben	63, 64	
fall	Ethel E	25, 26	
Farmers Merchants and Clement Trust Co.		7, 8	
Featherstone	Oscar and Bertha	21, 22, 27, 28	
Fink	Fred B and Margaret	75	Parkersburg
Flanningan	J I	75	Parkersburg
Foster	E B	17, 18	
Foster	Robert E	65, 66	
Foster	Thomas J	63, 64, 65, 66	
Fousst	Alice and Joseph	73	New Market
Franklin Street		79	Parkersburg
Friend	Buford T and Catherine S	73	New Market
Friend	Theodore	73	New Market
Gentry	Tyler	35, 36, 37, 38	
Gill	Cora	49, 50	
Gill	Jessie D	65, 66	
Gill	Salome B	53, 54	
Gill	Valverda	69, 70, 71, 72	
Goodbar	Nelle M	27, 28, 45, 46	
Goshorn	Ezra N	23, 24	
Gravel road		4, 10	
Graybill	Homer F	25, 26	
Graybill	Samuel	27, 28, 29, 30	
Grider	Barton S	7, 8	
Ham	Joseph P and Lucy C	31, 32	
Hampton	Ed W	35, 36	
Hankins	Albert	73	New Market
Harlan	Artie J and Ethel	73	New Market
Harmon	Ernest J	23, 24	
Harmon	James E	1, 2	
Harrison	Henry A	45, 46	
Harrison Street		79	Parkersburg
Harshbarger	D M	67, 68, 69, 70	
Harshbarger	Frank and Amanda	45, 46	
Harshbarger	Wilford and Effie	1, 2	
Henry	John M	45, 46, 67, 68	
Henry	Mary C	45, 46	heirs
Henry	Mary C	65, 66	
Henry	Nancy E	27, 28	heirs
Herron	Ellen O	31, 32	
Hester	Elmer	5, 6	
Hester	Salome	5, 6	
Hester	Thomas W	37, 38	
Hester	Wallace C	61, 62	
Hicks	Lewis	80	New Market
Hicks	Lewis H and Carrie	11, 12	
Hicks	Louis H and Carrie	73	New Market
Hicks	Willard A and Alice	35, 36	
Himes	George	7, 8	
Himes	Helen M	21, 22	
Himes	John F	21, 22	
Himes	Mabel C	19, 20	
Himes	N B	45, 46	
Himes	Perry	5, 6	
Himes	Perry R	21, 22	
Hite	Abigalia	11, 12	
Hite	Abigalia	80	New Market
Hoss	Francis	15, 16	
Hoss	Francis M	13, 14	
Hostetter	Amanda A	27, 28	
Hostetter	Amanda J	29, 30, 53, 54	
Hostetter	Lydia	29, 30	
Hostetter	Samuel S	29, 30	
Howard	Wilson F	23, 24	
Ingersol	Ellis J	11, 12	
Jackson Street		79	Parkersburg
James	Laura A	63, 64	
Jobe	Ellsworth	9, 10	
Johnson	Amanda	73	New Market
Johnson	B C and D A	11, 12	
Johnson	Clyde	7, 8	
Keller	James E and Myrtle L	73	New Market
Kelsey	Vernie M	37, 38	
Kesler	J Milton and Nora	7, 8	
Kessler	J M	3, 4	
Kessler	John M	5, 6	

Kessler	Milton W	23, 24	
Kessler gravel road		6	
Keys	Jennie	73	New Market
Kinhead	Fred and Lucy F	37, 38	
Knox	Ernest	71, 72	
Lafollette	James E	61, 62	
Lane	Alonzo	17, 18, 31, 32	
Lane	John	17, 18, 31, 32	heirs
Lapland	Davis	39, 40	
Lapeland		78	Platof Lapeland
Larrick	Tessie M	29, 30	
Lawrence	F	21, 22	
Lee	Lola C	7, 8	
Long	Wilbur W	67, 68, 69, 70	
Lytle	Rose M and Robert E	11, 12	
Main Street		79	Parkersburg
Main Street		80	New Market
Mangus	Frank B	19, 20	
Mangus	Milton W	3, 4, 19, 20	
Martin	Chas	35, 36	
Martin	Fred	35, 36	
Martin	Mary A	17, 18	
Martin	Roy	15, 16	
Martin	Ruth E	35, 36, 61, 62	
Martini	Warren	59, 60	
McClain	Earl and Bessie M	31, 32	
McIntire	Wm P and Irene May	57, 58	
McLain	Mrs George W	17, 18	
Menasco	Clara B	43, 44	
Menefee	Wm N and Estella Grace	53, 54, 55, 56	
Mercer	Eph	7, 8, 17, 18	
Merrill	Granville	29, 30	
Methodist church		80	New Market
Metropolitan Live Insurance Co		41, 42	
Miles	Lillie D	73	New Market
Miller	Byron S	73	New Market
Miller	Snow M	1, 2	
Millr	Oliver N	1, 2	
Montgomery County National Farm Loan Association		55, 56, 57, 58	
Morrison	Urban	53, 54	
Mullen	Arthur	80	New Market
Mullen	Arthur F	74	New Market
Munns	Alice	74, 80	New Market
Mutual Benefit Life Insurance Co		15, 16	
Myers	Frantz O	25, 26, 47, 48	
New Market		12	
New Market		80	Plat of New Market
New Market Telephone Co		74	New Market
Nichols	Arthur C	61, 62	
Nichols	Mary T	57, 58, 59, 60, 63, 64	
Niven	J S and Sarah E	37, 38, 59, 60	
Noble	Lucca G	37, 38	
Nolan	Ruth E	61, 62	
O'Connor	Deborah	74	New Market
Parkersburg		79	Plat of Parkersburg
Patton	James I and Olga May	74	New Market
Paynts	John F	75	Parkersburg
Penn	Anna B and Harry E	11, 12	
Perch Street		79	Parkersburg
Perkins	Merdia C and Nettie	74	New Market
Peters	Nancy E	33, 34	
Petre	James and Lottie	45, 46	
Pfeiffer	Walter C and Margaret	23, 24	
Phillips	Herbert and Bessie	1, 2	
Piercy	Earl R and Elma H	29, 30	
Pointer	Josiah and Hester	74	New Market
Pollett	John	59, 60	
Porter	Francis C	35, 36	life estate
Powers	Samuel T	15, 16, 33, 34	
Poynts	Elizabeth F	74	New Market
Priebe	Fred and Golda A	61, 62	
Proctor	Anna L and Shirley F	74	New Market
Proctor	Lou	80	New Market
Puckley	Wm W	74	New Market
Pyle	Winnie	67, 68	
Quinn	Pearl E	3, 4	
Radford	William	67, 68, 69, 70	
Rains	Arthur W and Freedona R	57, 58	
Reed	Chalmer B	65, 66	
Reed	John M	74	New Market
Reeves	Andrew N	11, 12	
Reeves	Sarah A	13, 14	
Reeves	Lena	74, 80	New Market
Rice	Albert	63, 64	
Rice	Clay and Nellie	37, 38	
Richardson	O and Lillie	75	Parkersburg
Riggle	Geo H	49, 50	
Riggle	Walter	69, 70, 71, 72	
Rogers	Claude and Rosa	1, 2	
Rogers	Rosa	1, 2	7/18

Rose	Zula B	47, 48	
Ross	Andrew S and Mattie Z	29, 30	
Rush	Henry A and Sylvia A	74	New Market
Sanders	Joseph E	63, 64	
Sargent	Watson W Jr	55, 56, 57, 58	
Sayler	Charlotte	35, 36	
Sayler	Chas	13, 14	
Sayler	Chas	76, 80	New Market
Sayler	Chas	11, 12	
Sayler	Cline C and Teresa	76	New Market
Sayler	Frances M	35, 36	
Sayler	H B	74	New Market
Sayler	Luna	76	New Market
Sayler	S J	35, 36	
school house		79	Parkersburg
Scott	Thomas and Addie	75	Parkersburg
Seaman	Albert D	15, 16	
Seaman	Maggie J	15, 16	
Servies	Chas M	33, 34	
Servies	Emma	78	
Servies	Emma F	33, 34	
Servies	Grace	35, 36	
Servies	Harney	15, 16	
Servies	John W	15, 16, 31, 32, 33, 34, 41, 42	
Servies	Manson and Belle	15, 16	
Servies	Nancy C	33, 34	
Shackleford	Andy J	49, 50	
Shackleford	B Forrest	69, 70	
Shackleford	Forrest B	71, 72	
Shackleford	Geo and Ethel	47, 48	
Shell	Strother A and Mary V	59, 60	
Shortridge	Frank	80	New Market
Shortridge	Frank L	76	New Market
Simpson	Ruth M	74	New Market
Smith	Artie L	39, 40	
Smith	Clarence	77	Lapeland
Smith	Edith	1, 2	11/18
Smith	Harry L	17, 18, 31, 32	
Smith	Harry L and Jeffie P	31, 32	
Smith	John D	76, 80	New Market
Smith	Samuel G and Nora N	1, 2	
Smith	Sherman and Cecil Marie	76	New Market
Spencer	Sant	76	New Market
Sperry	H D and Cressie	49, 50, 69, 70, 71, 72	
Srader	James S	43, 44	heirs
Srader	Mary E	9, 10, 41, 42	
state road 43		10	
Stewart	Alice	35, 36	life estate
Stewart	James A and Ada A	53, 54	
Stilwell	Ethel D	76	New Market
Stilwell	Geo A	59, 60	
Surface	Clyde W	33, 34	
Swearingen	J J and B E	74	New Market
Tapp	Perry W and Lennie M	67, 68	
Tate	Mamie M	39, 40	
Taylor	Joseph D and Mary E	76	New Market
Third Street		80	New Market
Thompson	George A	69, 70	
Township gravel road		4	
Township Line		8	
Township road		6	
Union Township line		4, 10	
Vancleave	Benjamin F and Almeda M	37, 38	
Vancleave	Floyd S	13, 14	
Vancleave	Joseph W	13, 14	
Wabash College Foundation		71, 72	
Wagner	Alta	49, 50	
Wagner	John and Alta	71, 72	
Walterhouse	Emma J	27, 28, 29, 30	
Warbritton	Gertrude N	73	New Market
Warbritton	Mildred R	73	New Market
Warbritton		80	First addition; New Market
Warbritton		80	Second addition; New Market
Warner	Edgar L and Jennie J	7, 8	
Warner	Emanuel	63, 64	
Wasson	John C	57, 58	heirs
Welch	James R	61, 62	
Welch	W M and S B	57, 58, 63, 64	
Weyls	Grant	1, 2	
Whitaker	Etta	75	Parkersburg
Whitaker	Walter C	75	Parkersburg
White	Rosa R	41, 42	
Wilson	John	75	Parkersburg
Wray	Carl A and Carrie L	11, 12	
Wright	Geo A and Effie D	29, 30	
Yager	Wm W and Nancy J	21, 22	
Yelton	Charles and Eva May	25, 26, 47, 48	
Young	Dudley Y	47, 48, 49, 50	
Young	Madison	71, 72	
Yount	Ernest W and Laura F	76	New Market

MONTGOMERY COUNTY, INDIANA, 1932

Assessor's Plat-Book for Scott Township No. 17

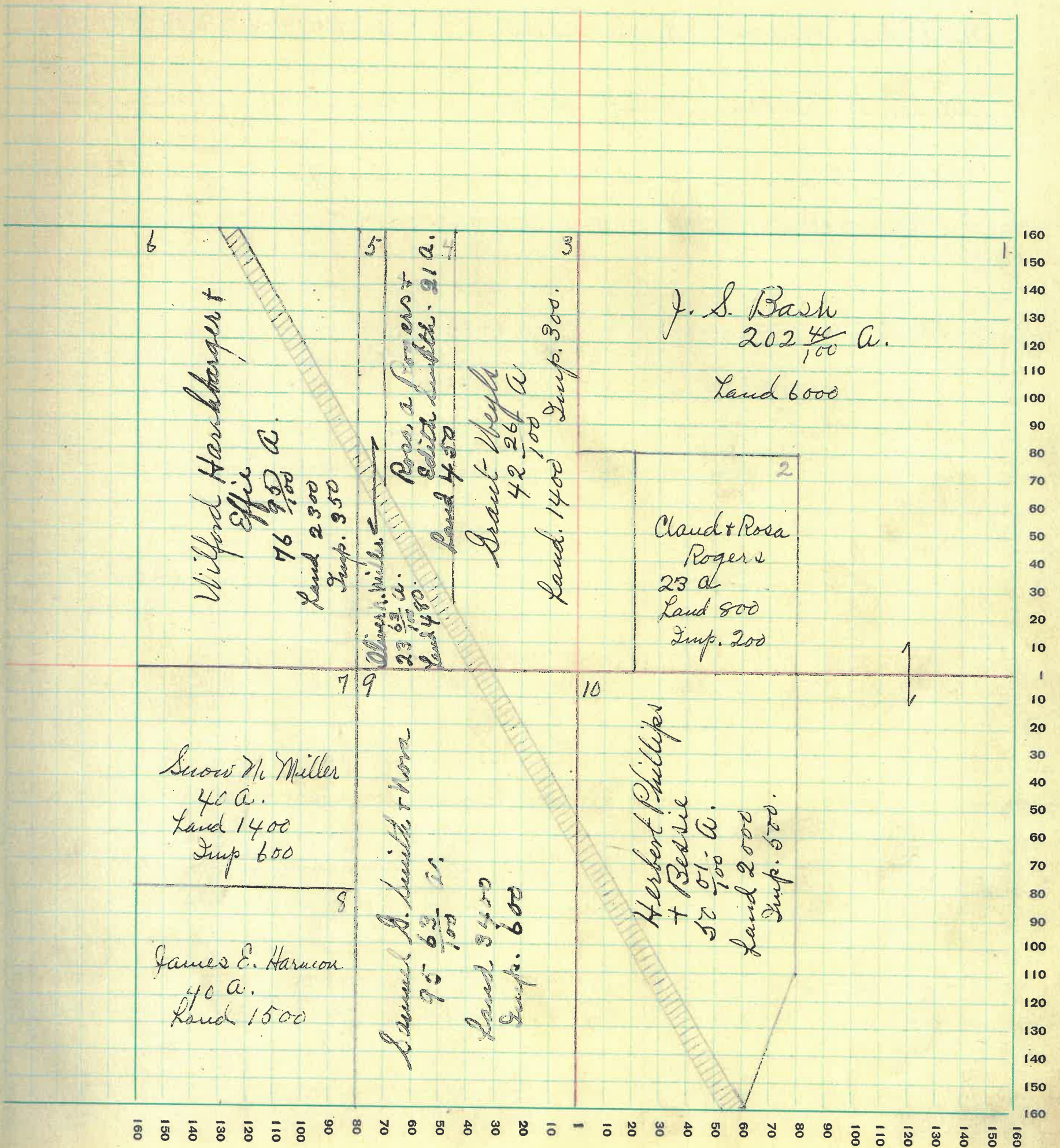
PT. WAYNE FIG. CO. PT. WAYNE, IND.

NAMES OF OWNERS	Number on Plat	DESCRIPTION	Section	Township	Range	Acres	Hundredths	Value of Lands	Value of Improvements	Value of Lands and Improvements
J. S. Bask	1	Pt. E.H.	1	17	4	202	40	6000		6000
Claude + Rosa Rogers	2	Pt. S.W. q 7E. q	1	17	4	1				
		Pt. W.H.	1	17	4	23	63	800	200	1000
Rosa A. Rogers $\frac{7}{8}$	4	Pt. W.H.	1	17	4	21	36	450		450
Edith Smith $\frac{1}{8}$										
Grant Weyls	3	Pt. W.H. 7E. q.	1	17	4					
		Pt. E.H. 7W. q.	1	17	4	42	26	1400	300	1700
Oliver W. Miller	5	Pt. E.H.	1	17	4	23	63	480		480
Wilford Harsbarger + Effie	6	W.H. 7W. q.	1	17	4	76	95	2300	350	2650
Snow W. Miller	7	Pt. W.H. S.W. q.	1	17	4	30				
		Pt. S.H.	1	17	4	10		1400	600	2000
James E. Harmon	8	Pt. W.H. S.W. q.	1	17	4	40		1500		
Samuel G. Smith + Nora W.	9	Pt. S.H.	1	17	4	95	63	3400	600	4000
Herbert Phillips + Bessie	10	Pt. S.H.	1	17	4	50	01	2000	500	2500

SECTION No. 1

Congressional Township No. 17, R. 4

SCALE: Forty rods to an inch, or ten rods to a space, Congress Land, which is one mile square for a section.
Number of acres in this section, according to United States Survey, _____



MONTGOMERY COUNTY, INDIANA, 1932

Assessor's Plat-Book for Scott

Township No. 17

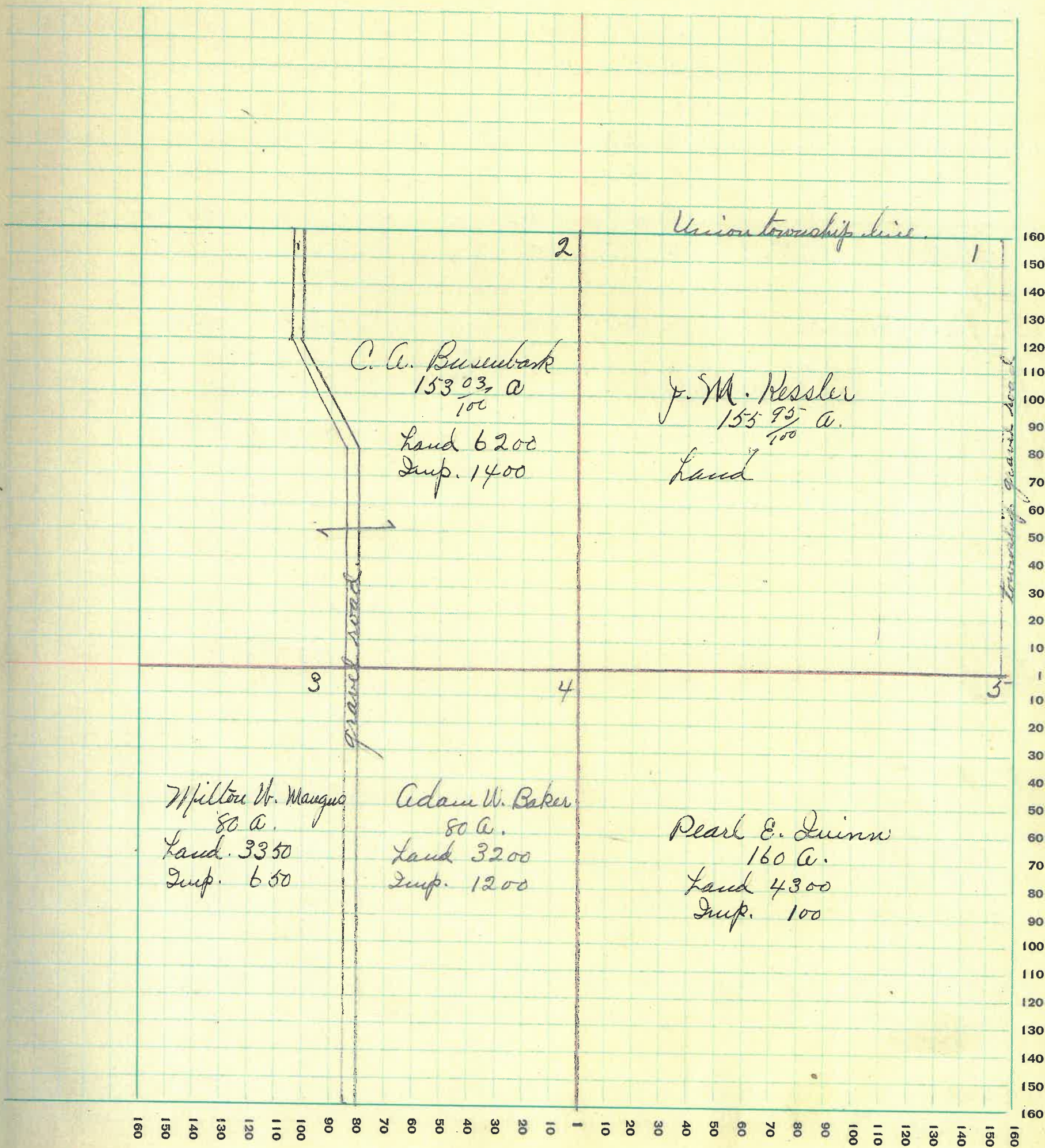
PT. WAYNE PLS. CO. PT. WAYNE, IND.

NAMES OF OWNERS	Number on Plat	DESCRIPTION	Section	Township	Range	Acres	Hundredths	Value of Lands	Value of Improvements	Value of Lands and Improvements
J. M. Kessler	1	Pt. N.E. q.	2	17	4	153	95	6000	500	6500
C. A. Busebark	2	Pt. N.W. q.	2	17	4	153	03	6200	1400	7600
Milton W. Mangus	3	Pt. H. S.W. q.	2	17	4	80		3350	650	4000
Adam W. Baker	4	E.H. S.W. q.	2	17	4	80		3200	1200	4400
Pearl E. Linn	5	S.E. q.	2	17	4	160		4300	100	4400

SECTION No. 2

Congressional Township No. 17, R. 4

SCALE: Forty rods to an inch, or ten rods to a space, Congress Land, which is one mile square for a section.
Number of acres in this section, according to United States Survey, _____



MONTGOMERY COUNTY, INDIANA, 1932

Assessor's Plat-Book for Scott Township No. 17

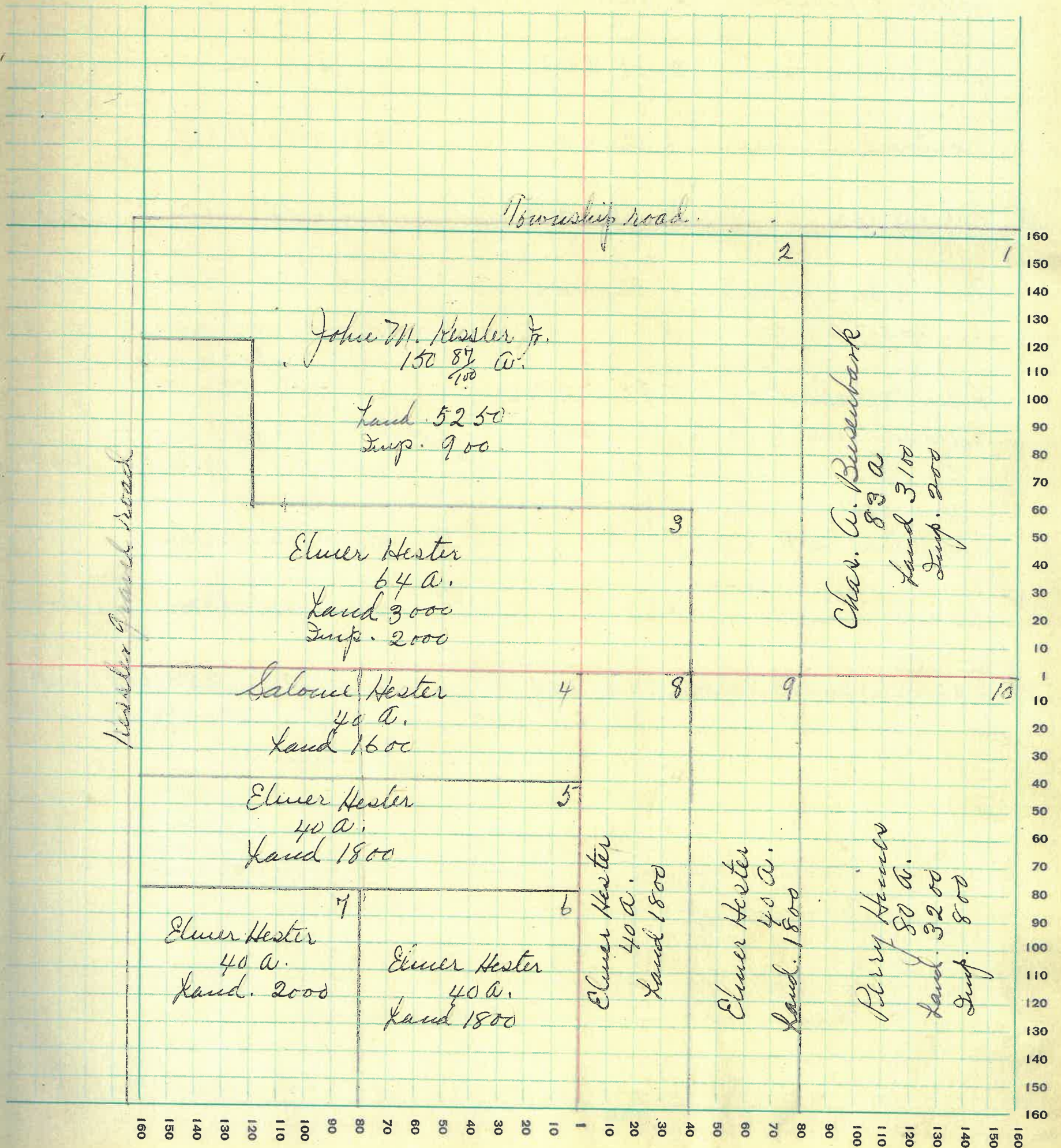
PT. WAYNE FIG. CO. PT. WAYNE, IND.

NAMES OF OWNERS	Number on Plat	DESCRIPTION	Section	Township	Range	Acres	Hundredths	Value of Lands	Value of Improvements	Value of Lands and Improvements
Charles A. Buncubark	1	Pt. N.E. q.	3	17	4	93		3100	200	3300
		" N.E. q.	3	17	4					
John W. Kessler	2	Pt. N.W. q.	3	17	4	150	87	5250	900	6150
Elmer Hester	3	Pt. S.W. q.	3	17	4	64		3000	2000	5000
	5	Pt. S.W. q.	3	17	4	40		1800		1800
	6	S.E. q. S.W. q.	3	17	4	40		1800		1800
	7	N.W. N.W. S.E. q.	3	17	4	40		1800		1800
	8	E.N. N.W. S.E. q.	3	17	4	40		1800		1800
Salome Hester	9	S.W. q. S.W. q.	3	17	4	40		2000		2000
	4	Pt. S.W. q.	3	17	4	40		1600		1600
Perry Hines	10	S.W. q. S.W. q.	3	17	4	80		3200	800	4000

SECTION No. 3

Congressional Township No. 17, R. 4

SCALE: Forty rods to an inch, or ten rods to a space, Congress Land, which is one mile square for a section.
Number of acres in this section, according to United States Survey, _____



MONTGOMERY COUNTY, INDIANA, 1932

Assessor's Plat-Book for Scott Township No. 17

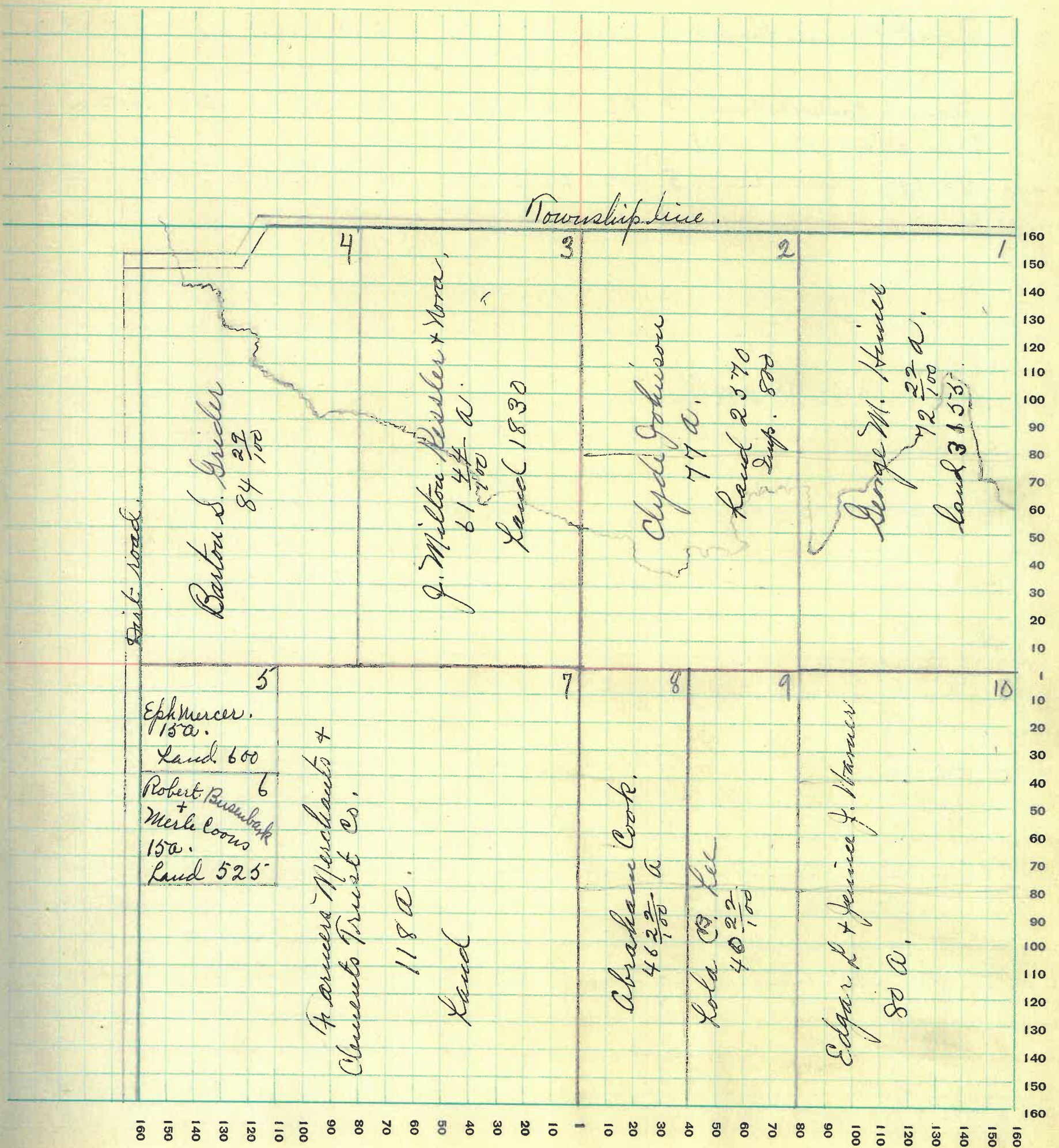
PT. WAYNE FIG. CO. FT. WAYNE, IND.

NAMES OF OWNERS	Number on Plat	DESCRIPTION	Section	Township	Range	Acres	Hundredths	Value of Lands	Value of Improvements	Value of Lands and Improvements
George Hines	1	Pt. NEq. NWq.	4	17	4	37		1665		1665
		Pt E.H. NEq	4	17	4	35	22	1490		1490
Clyde Johnson	2	Pt.	4	17	4	77		2570	800	3370
J. Milton + Nora Kessler	3	Pt NWq	4	17	4	61	44	1830		1830
Barton S. Grider	4	Pt. NWq.	4	17	4	84	29	2900	600	3500
Eph Mercer	5	Pt. SWq.	4	17	4	15		600		600
Robert Bisenbark + Merle Coono	6	Pt. SWq.	4	17	4	15		525		525
Farmers Merchants + Clements Trust Co.	7.	Pt. W.H. Swq.	4	17	4	14	50			
		Pt. SWq	4	17	4	14	50			
		Pt. SWq.	4	17	4	90		4130	500	4630
Abraham Cook	8.	Pt.	4	17	4	46	22	1150		1150
Hola C. Lee	9	Pt.	4	17	4	46	22	1000		1000
Edgar L + Jennie J. Warner	10	Pt. SEq.	4	17	4	50		3500	600	4100
		Pt. E.H. NEq.	4	17	4	45	22			
		Pt. N.H. SEq. SEq.	4	17	4	20				

SECTION No. 4

Congressional Township No. 17, R. 4

SCALE: Forty rods to an inch, or ten rods to a space, Congress Land, which is one mile square for a section.
Number of acres in this section, according to United States Survey, _____



MONTGOMERY COUNTY, INDIANA, 1932

Assessor's Plat-Book for

Scott

Township No. *17*

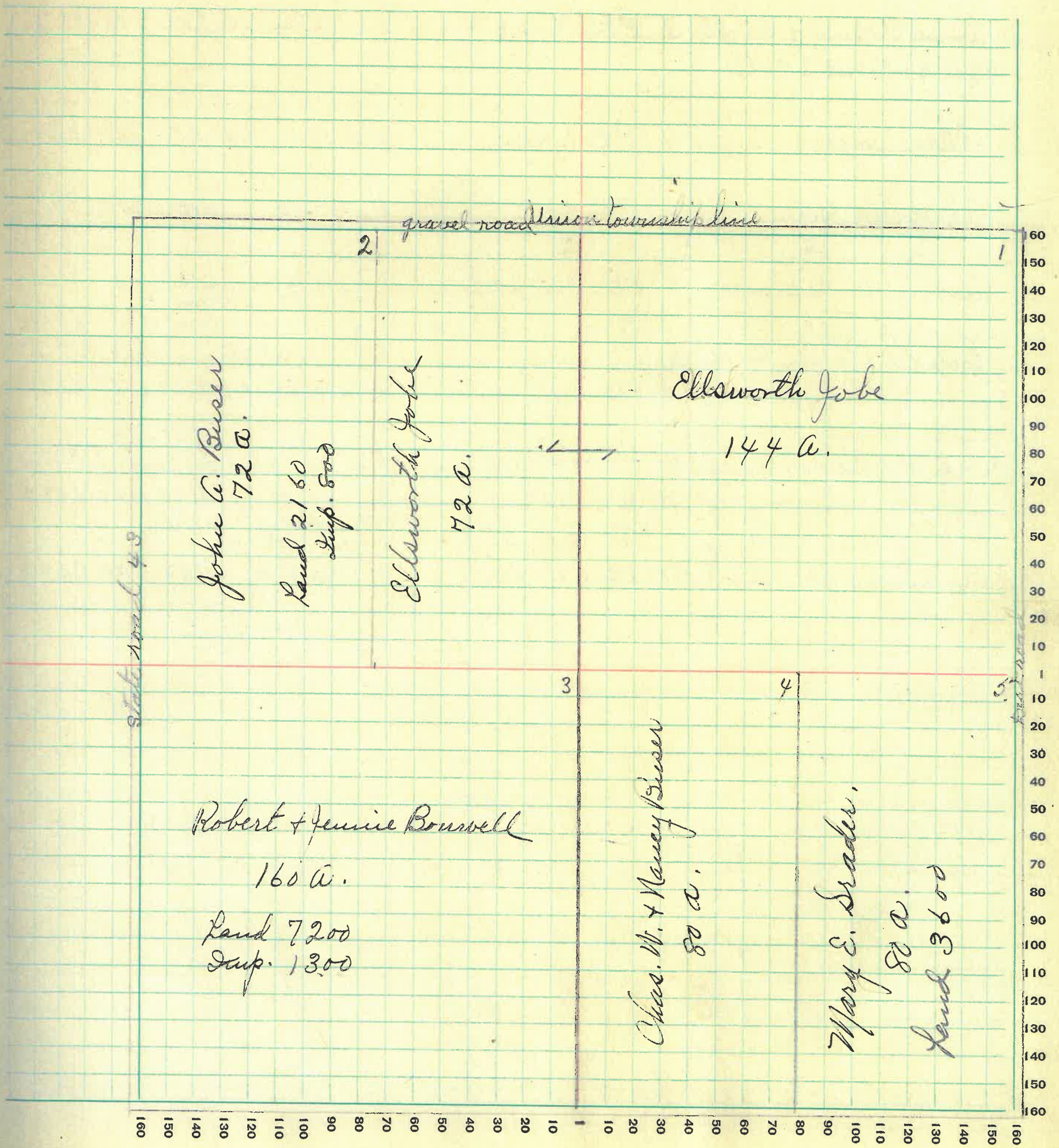
PT. WAYNE FIG. CO. PT. WAYNE, IND.

NAMES OF OWNERS	Number on Plat	DESCRIPTION	Section	Township	Range	Acres	Hundredths	Value of Lands	Value of Improvements	Value of Lands and Improvements
<i>Ellsworth Jobe</i>	<i>1</i>	<i>Pt. N.E.g.</i>	<i>5</i>	<i>17</i>	<i>4</i>	<i>144</i>		<i>5040</i>	<i>800</i>	<i>5840</i>
		<i>E.H. N.W.g.</i>				<i>72</i>	<i>59</i>	<i>1800</i>		<i>1800</i>
<i>John A. Buser.</i>	<i>2.</i>	<i>Pt.</i>	<i>5</i>	<i>17</i>	<i>4</i>	<i>72</i>		<i>2160</i>	<i>800</i>	<i>2960</i>
<i>Robert + Jennie Bonwell</i>	<i>3.</i>	<i>S.W.g.</i>	<i>5</i>	<i>17</i>	<i>4</i>	<i>162</i>		<i>7200</i>	<i>1300</i>	<i>8500</i>
<i>Chas. W. Buser + Nancy</i>	<i>4</i>	<i>Pt. N.H. S.E.g.</i>	<i>5</i>	<i>17</i>	<i>4</i>	<i>80</i>		<i>2800</i>	<i>400</i>	<i>3200</i>
<i>Easley + Mary L. Beckner. Int.</i>										
<i>Mary E. Srader</i>	<i>5</i>	<i>E.H. S.E.g.</i>	<i>5</i>	<i>17</i>	<i>4</i>	<i>80</i>		<i>3600</i>		<i>3600</i>

SECTION No. 5

Congressional Township No. 17, R. 4

SCALE: Forty rods to an inch, or ten rods to a space, Congress Land, which is one mile square for a section.
Number of acres in this section, according to United States Survey, _____



MONTGOMERY COUNTY, INDIANA, 1932

Assessor's Plat-Book for

Scott

Township No. *17*

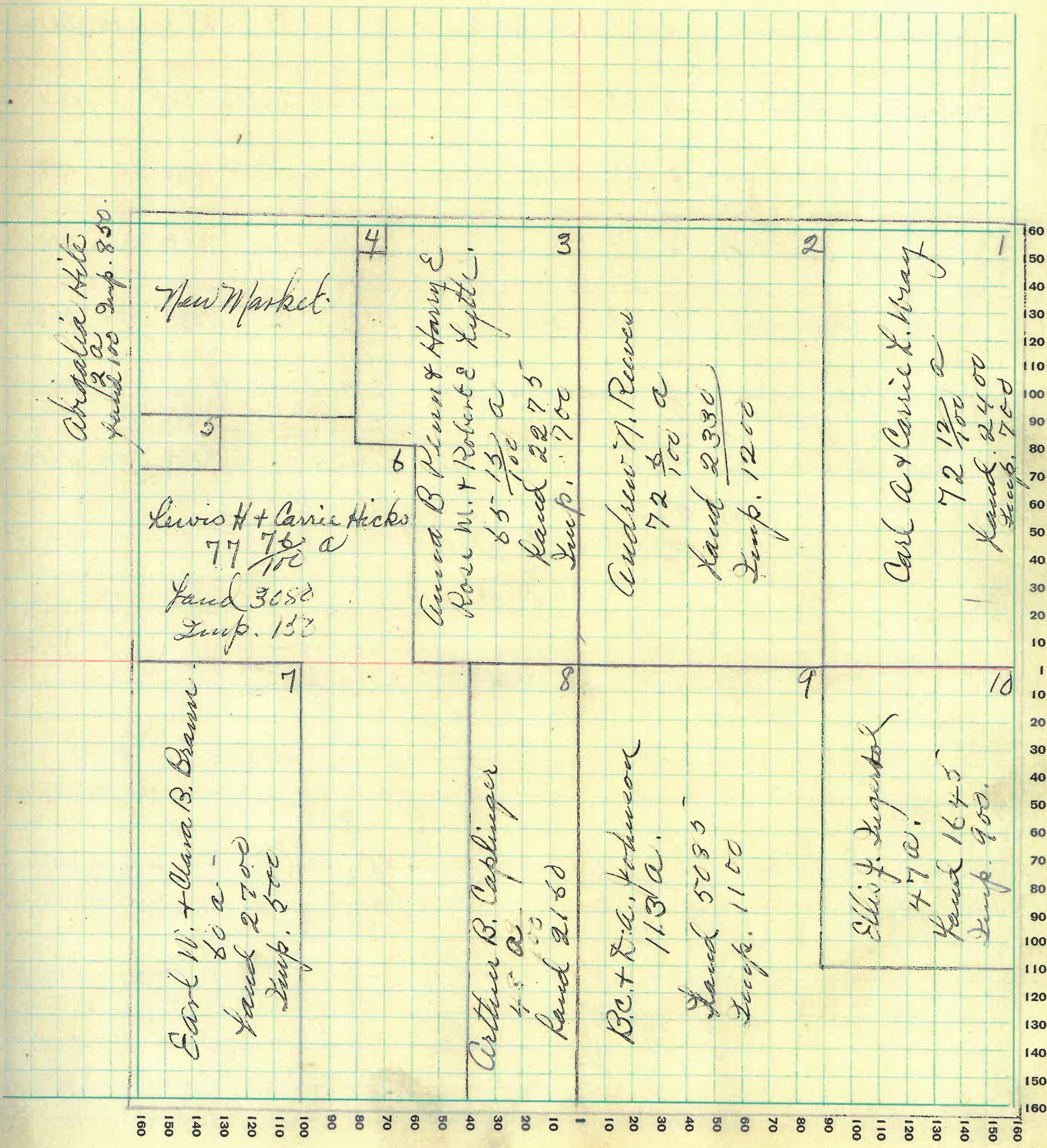
PT. WAYNE FIG. CO. PT. WAYNE, IND.

NAMES OF OWNERS	Number on Plat	DESCRIPTION	Section	Township	Range	Acres	Hundredths	Value of Lands	Value of Improvements	Value of Lands and Improvements
<i>Carl A + Carrie L. Wray</i>	<i>1</i>	<i>Pt. N.E.q.</i>	<i>6</i>	<i>17</i>	<i>4</i>	<i>72</i>	<i>12</i>	<i>2400</i>	<i>700</i>	<i>3100</i>
<i>Andrew W. Reeves</i>	<i>2</i>	<i>W.H. Pt. S.E.q.</i>	<i>6</i>	<i>17</i>	<i>4</i>	<i>72</i>	<i>6</i>	<i>2330</i>	<i>1200</i>	<i>3530</i>
<i>Anna B. Penn + Harry E Rose W + Robert E Lytle</i>	<i>3</i>	<i>E.H. N.W.q.</i>	<i>6</i>	<i>17</i>	<i>4</i>	<i>65</i>	<i>15</i>	<i>2275</i>	<i>700</i>	<i>2975</i>
<i>Chas. Saylor</i>	<i>4</i>	<i>Pt. N.W.q.</i>	<i>6</i>	<i>17</i>	<i>4</i>		<i>36</i>	<i>50</i>	<i>800</i>	<i>850</i>
<i>Abigailia Hite</i>	<i>5</i>	<i>Pt. N.W.q.</i>	<i>6</i>	<i>17</i>	<i>4</i>	<i>2</i>		<i>100</i>	<i>850</i>	<i>950</i>
<i>Arthur B. Caplinger</i>	<i>8</i>	<i>Pt. E.H. S.W.q.</i>	<i>6</i>	<i>17</i>	<i>4</i>	<i>48</i>		<i>2160</i>		<i>2160</i>
<i>Lewis H. + Carrie Hicks</i>	<i>6</i>	<i>Pt. S.W.q.</i>	<i>6</i>	<i>17</i>	<i>4</i>	<i>48</i>	<i>07</i>			
		<i>Pt. W.H.</i>	<i>6</i>	<i>17</i>	<i>4</i>	<i>29</i>	<i>67</i>	<i>3080</i>	<i>150</i>	<i>3230</i>
<i>Earl W. + Clara B. Brann</i>	<i>7</i>	<i>Pt. W.H. S.W.q.</i>	<i>6</i>	<i>17</i>	<i>4</i>	<i>60</i>		<i>2700</i>	<i>500</i>	<i>3200</i>
<i>BC + DA Johnson</i>	<i>9</i>	<i>W.H. S.E.q.</i>	<i>6</i>	<i>17</i>	<i>4</i>	<i>80</i>		<i>5085</i>	<i>1100</i>	<i>6185</i>
		<i>Pt. E.H. S.E.q.</i>	<i>6</i>	<i>17</i>	<i>4</i>	<i>33</i>				
<i>Ellis J. Jagersol</i>	<i>10</i>	<i>Pt. E.H. S.E.q.</i>	<i>6</i>	<i>17</i>	<i>4</i>	<i>47</i>		<i>1645</i>	<i>900</i>	<i>2545</i>

SECTION No. 6.

Congressional Township No. 17, R. 4

SCALE: Forty rods to an inch, or ten rods to a space, Congress Land, which is one mile square for a section.
 Number of acres in this section, according to United States Survey, _____



MONTGOMERY COUNTY, INDIANA, 1932

Assessor's Plat-Book for Scott Township No. 17

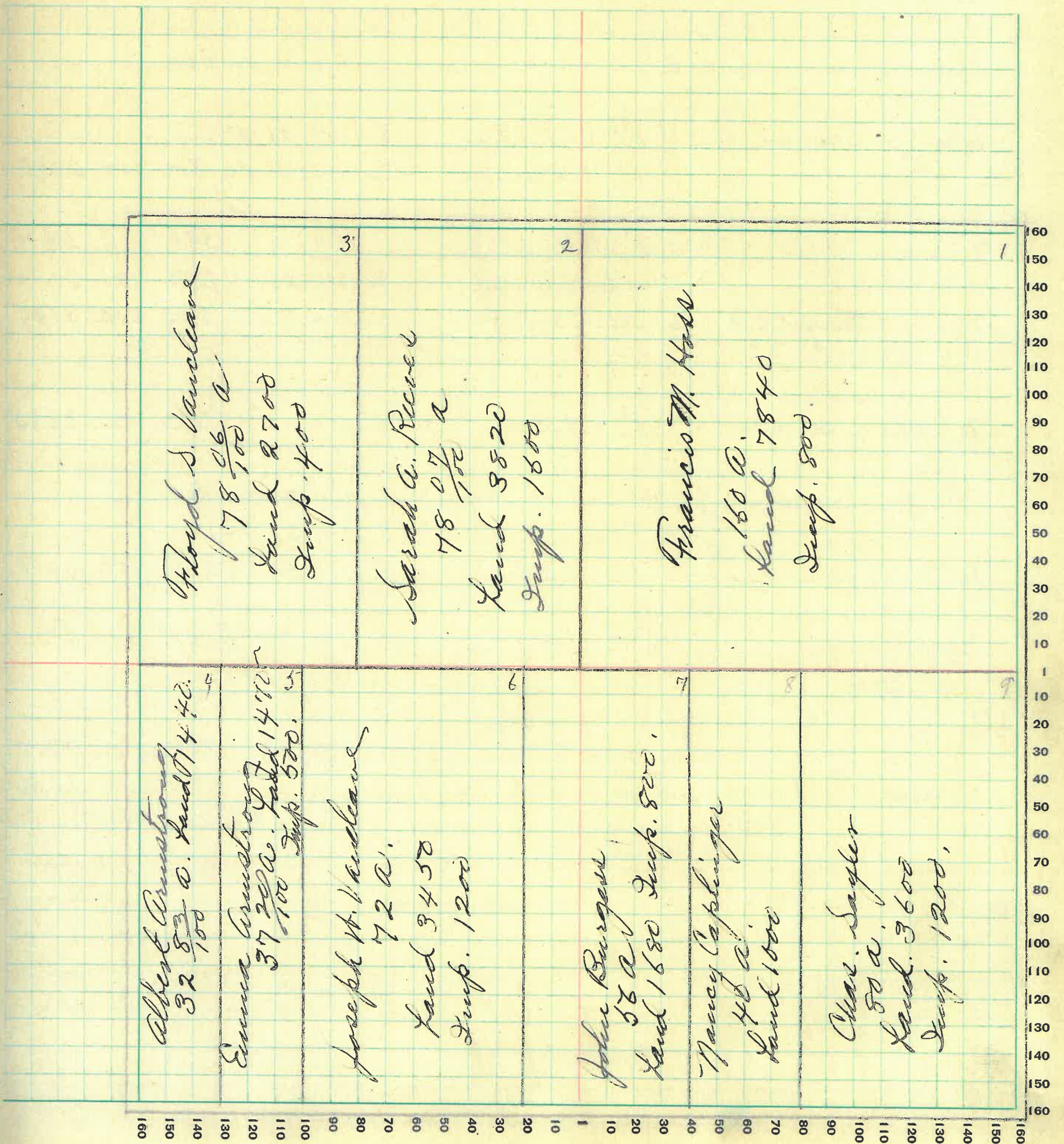
PT. WAYNE FIG. CO. PT. WAYNE, IND.

NAMES OF OWNERS	Number on Plat	DESCRIPTION	Section	Township	Range	Acres	Hundredths	Value of Lands	Value of Improve-ments	Value of Lands and Improve-ments
Francis M. Hord.	1	N.E. q.	7	17	4	160		7840	800	8640
Sarah A. Reeves	2	Pt. W.H.	7	17	4	78	07	3820	1600	5400
Floyd S. Vancleave	3	Pt. W.H. N.W. q.	7	17	4	78	06	2700	400	3100
Albert Armstrong	4	Pt. S.W. q.	7	17	4	32	53	1440		1440
Emma E. Armstrong	5	Pt. S.W. q.	7	17	4	37	20	1470	500	1970
Joseph W. Vancleave	6	Pt. S.E. q.	7	17	4	72		3450	1200	4650
John R. Burgess.	7	Pt. S.H.	7	17	4	56		1680	800	2480
Nancy Caplinger	8	E.H. W.H. S.E. q.	7	17	4	40		1000		1000
Chas. Sawyer	9	E.H. S.E. q.	7	17	4	80		3600	1200	4800

SECTION No. 7.

Congressional Township No. 17, R. 4

SCALE: Forty rods to an inch, or ten rods to a space, Congress Land, which is one mile square for a section.
 Number of acres in this section, according to United States Survey, _____



MONTGOMERY COUNTY, INDIANA, 1932

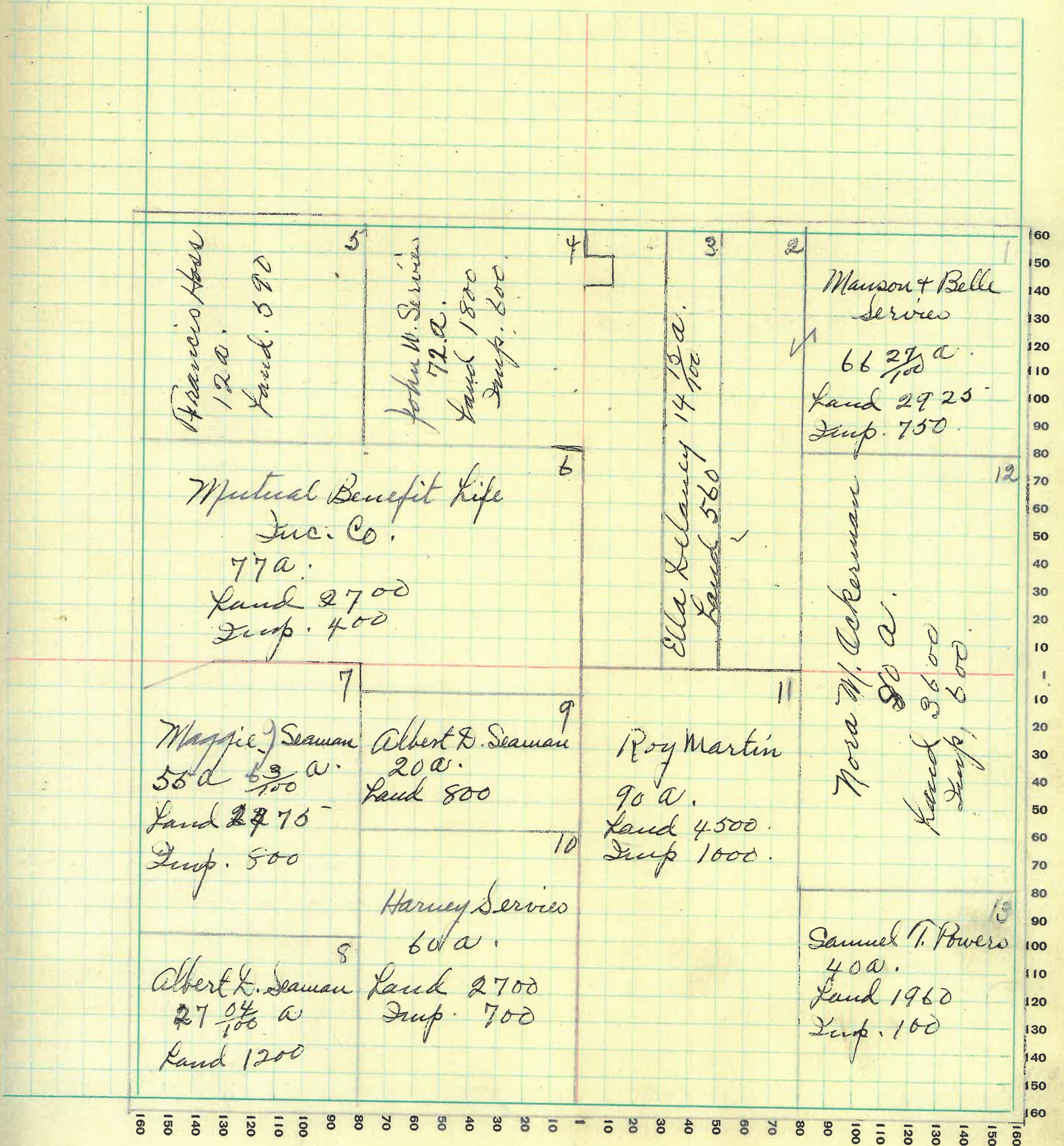
Assessor's Plat-Book for Scott Township No. 17

NAMES OF OWNERS	Number on Plat	DESCRIPTION	Section	Township	Range	Acres	Hundredths	Value of Lands	Value of Improve-ments	Value of Lands and Improve-ments
Manson & Belle Service	1+2	Pt. NEq NEq. Pt. E.H. NEq Pt. W.H. NEq. Pt. W.H. NEq.	8	17	4	29	40	2925	750	3675
			8	17	4	11	13			
			8	17	4	5				
			8	17	4	20	79			
Ella Delaney	3	Pt NEq.	8	17	4	14	15	560		560
John W. Service	4	Pt. NEq NEq Pt. N.W.q	8	17	4	31	50			
			8	17	4	40	50	1800	600	2400
Francis Hess	5	Pt. W.H. N.W.q. Pt. W.H. N.W.q.	8	17	4	12		590		590
			8	17	4	28		1370	800	2170
Mutual Benefit Life Ins. Co.	6	Pt. S.H. N.W.q.	8	17	4	77		2700	400	3100
Maggu J. Seaman	7	Pt. W.H.	8	17	4	55	63	2475	800	3275
Albert D Seaman	8+9	Pt. NEq SWq. Pt. SWq.	8	17	4	26		800		
			8	17	4	27	04	1200		
Harney Service	10	Pt. SWq.	8	17	4	60		2700	700	3400
Roy Martin	11	Pt. E.H.	8	17	4	90		4500	1000	5500
Nora M. Ackerman	12	NEq SEq. SEq NEq	8	17	4	40				
			8	17	4	40		3600	600	4200
Samuel T. Powers.	13	SEq SEq.	8	17	4	40		1960	100	2060

SECTION No. 8.

Congressional Township No. 17, R. 4

SCALE: Forty rods to an inch, or ten rods to a space, Congress Land, which is one mile square for a section.
 Number of acres in this section, according to United States Survey, _____



MONTGOMERY COUNTY, INDIANA, 1932

Assessor's Plat-Book for

Scott

Township No. 17

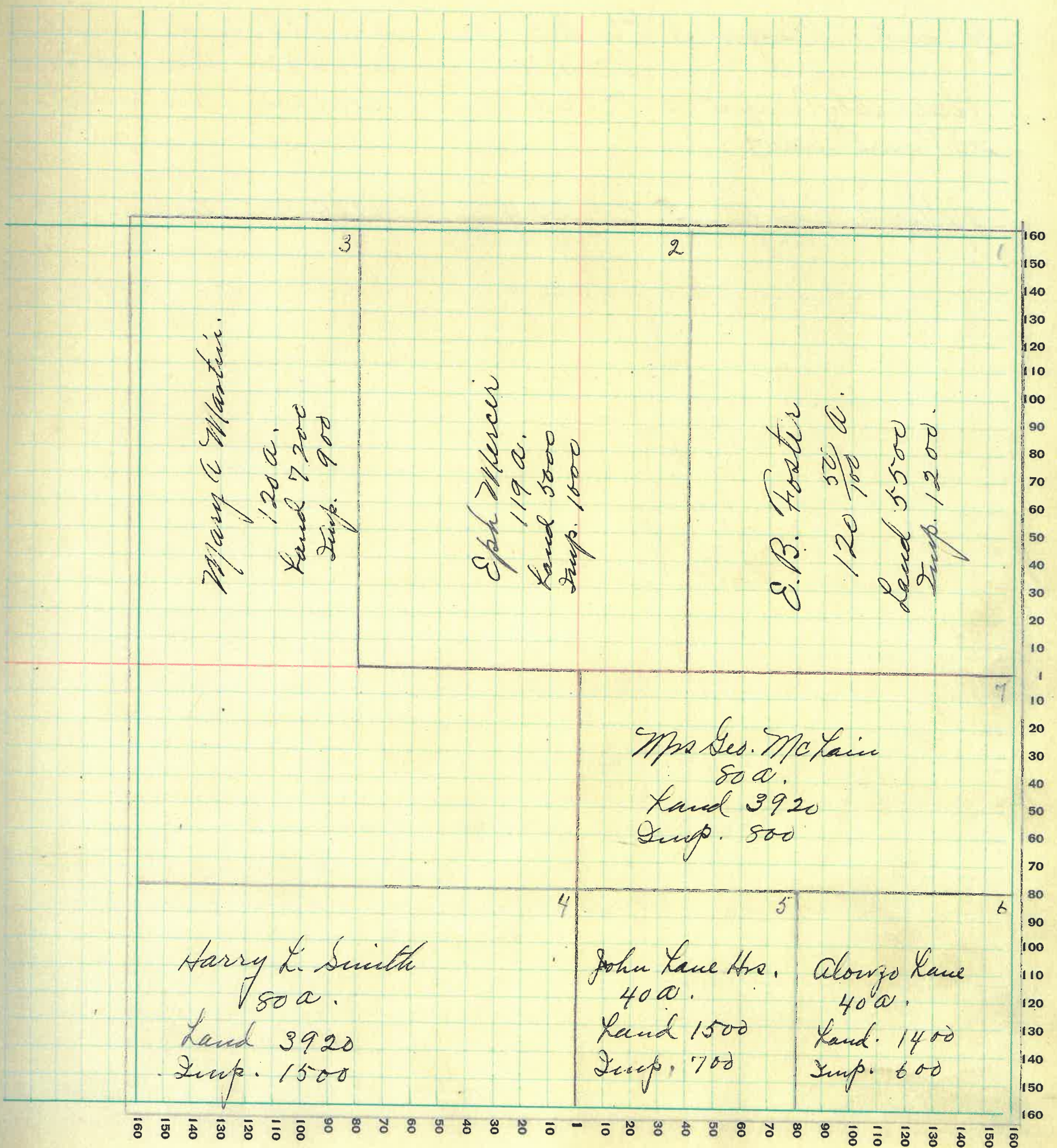
FT. WAYNE FIG. CO. FT. WAYNE, IND.

NAMES OF OWNERS	Number on Plat	DESCRIPTION	Section	Township	Range	Acres	Hundredths	Value of Lands	Value of Improvements	Value of Lands and Improvements
E. B. Foster	1	Pt. N. E. q.	9	17	4	121	50	5500	1200	6700
Eph Mercer	2	Pt. N. H.	9	17	4	119		5000	1000	6000
Mary A. Martin	3	Pt. W. H.	9	17	4	120		7200	900	8100
		W. H. N. H. S. E. q.	9	17	4	47				
Harry L. Smith	4	E. H. S. N. q.	9	17	4	87		3920	1500	4420
John Lane Hrs.	5	S. H. W. H. S. E. q.	9	17	4	47		1500	700	2200
Alouzo Lane	6	S. E. q. S. E. q.	9	17	4	47		1400	600	2000
Mrs. George H. Mc. Lane	7	W. H. S. E. q.	9	17	4	87		3920	800	4720

SECTION No. 9

Congressional Township No. 17, R. 4

SCALE: Forty rods to an inch, or ten rods to a space, Congress Land, which is one mile square for a section.
Number of acres in this section, according to United States Survey, _____



MONTGOMERY COUNTY, INDIANA, 1932

Assessor's Plat-Book for

Scott

Township No. *17*

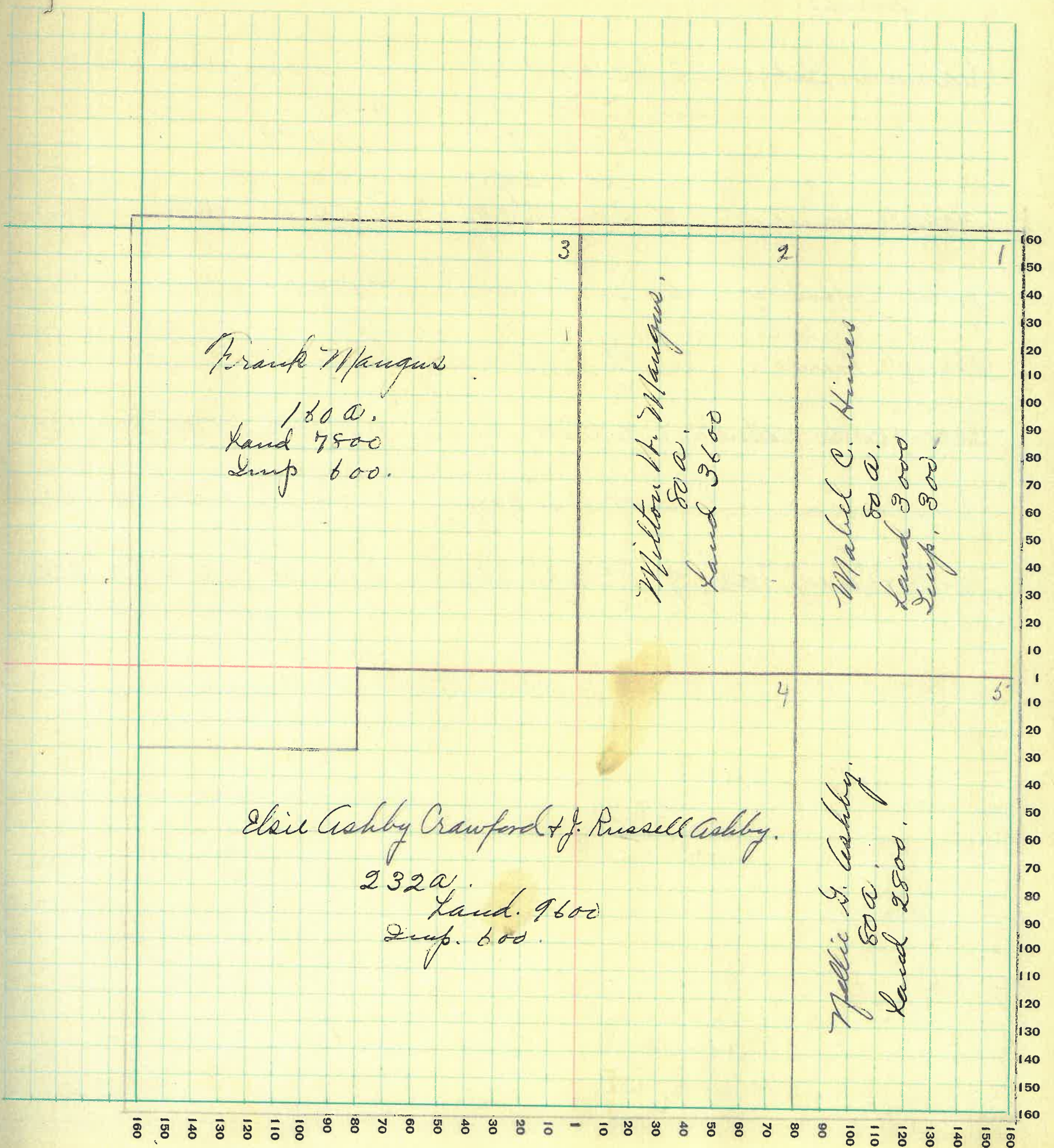
PT. WAYNE FIG. CO. PT. WAYNE, IND.

NAMES OF OWNERS	Number on Plat	DESCRIPTION	Section	Township	Range	Acres	Hundredths	Value of Lands	Value of Improvements	Value of Lands and Improvements
<i>Mabel C. Heimer</i>	<i>1</i>	<i>E.H. N.E.g.</i>	<i>10</i>	<i>17</i>	<i>4</i>	<i>80</i>		<i>3000</i>	<i>300</i>	<i>3300</i>
<i>Milton W. Magnus</i>	<i>2</i>	<i>Pt. N.H.</i>	<i>10</i>	<i>17</i>	<i>4</i>	<i>80</i>		<i>3600</i>		<i>3600</i>
<i>Frank B. Magnus</i>	<i>3</i>	<i>Pt. W.H.</i>	<i>10</i>	<i>17</i>	<i>4</i>	<i>88</i>				
		<i>Pt. N.H.</i>	<i>10</i>	<i>17</i>	<i>4</i>	<i>80</i>		<i>7800</i>	<i>600</i>	<i>8400</i>
<i>Elsie Ashby Crawford</i> <i>+ J. Russell Ashby.</i>	<i>4</i>	<i>Pt. S.H.</i>	<i>10</i>	<i>17</i>	<i>4</i>	<i>232</i>		<i>9600</i>	<i>600</i>	<i>10200</i>
<i>Nellie G. Ashby.</i>	<i>5</i>	<i>E.H. S.E.g.</i>	<i>10</i>	<i>17</i>	<i>4</i>	<i>80</i>		<i>2800</i>		<i>2800</i>

SECTION No. 10

Congressional Township No. 17, R. 4

SCALE: Forty rods to an inch, or ten rods to a space, Congress Land, which is one mile square for a section.
Number of acres in this section, according to United States Survey, _____



MONTGOMERY COUNTY, INDIANA, 1932

Assessor's Plat-Book for Scott Township No. 19

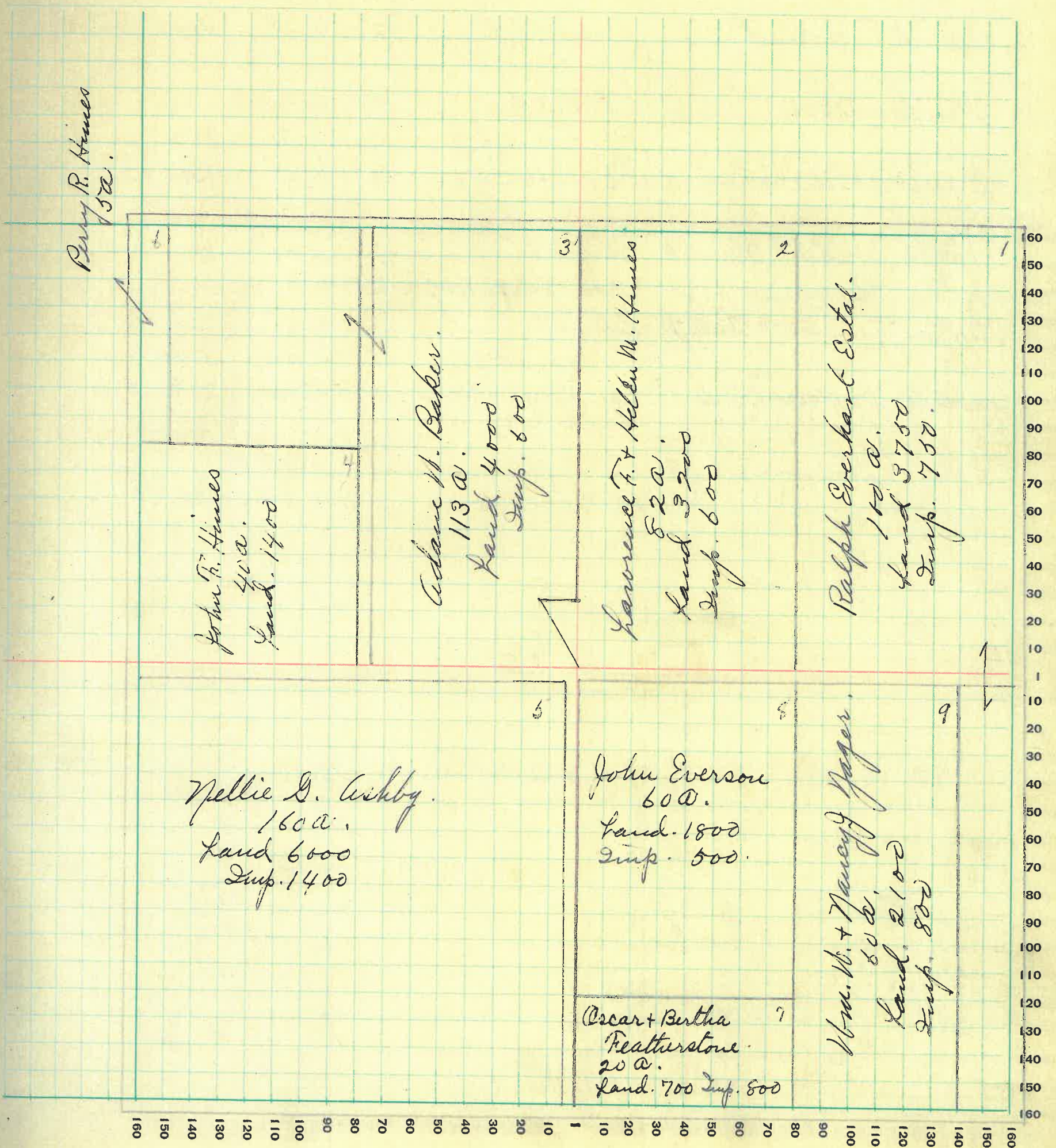
PT. WAYNE TOWNSHIP, CO. PT. WAYNE, IND.

NAMES OF OWNERS	Number on Plat	DESCRIPTION	Section	Township	Range	Acres	Hundredths	Value of Lands	Value of Improvements	Value of Lands and Improvements
Ralph Everhart et al	1.	Pt. E.H.	11	17	4	100		3750	750	4500
Lawrence F. + Helen M Hines.	2.	Pt. N.H.	11	17	4	82		3200	600	3800
Adam W. Baker	3.	Pt. N.W.g.	11	17	4	35		4000	600	4600
		Pt. E.H. N.W.g.	11	17	4		50			
		Pt. N.W.g.	11	17	4	77				
		E.H. N.W.g.	11	17	4		50			
John F. Hines	4	S.W.g. N.W.g.	11	17	4	40		1400		1400
Mellie G. Ashby	5	S.W.g.	11	17	4	160		6000	1400	7400
Perry R. Hines	6.	Pt. N.W.g.	11	17	4	5				
Cesar + Bertie Heatherstone	7	S.H. S.W.g. S.E.g.	11	17	4	20		700	800	1500
John Everson	8.	Pt. N.H. S.E.g.	11	17	4	60		1800	500	2300
Wm. W. + Nancy J. Yager	9.	Pt. E.H. S.E.g.	11	17	4	60		2100	800	2900

SECTION No. 11

Congressional Township No. 17, R. 4

SCALE: Forty rods to an inch, or ten rods to a space, Congress Land, which is one mile square for a section.
Number of acres in this section, according to United States Survey, _____



MONTGOMERY COUNTY, INDIANA, 1932

Assessor's Plat-Book for Scott Township No. 17

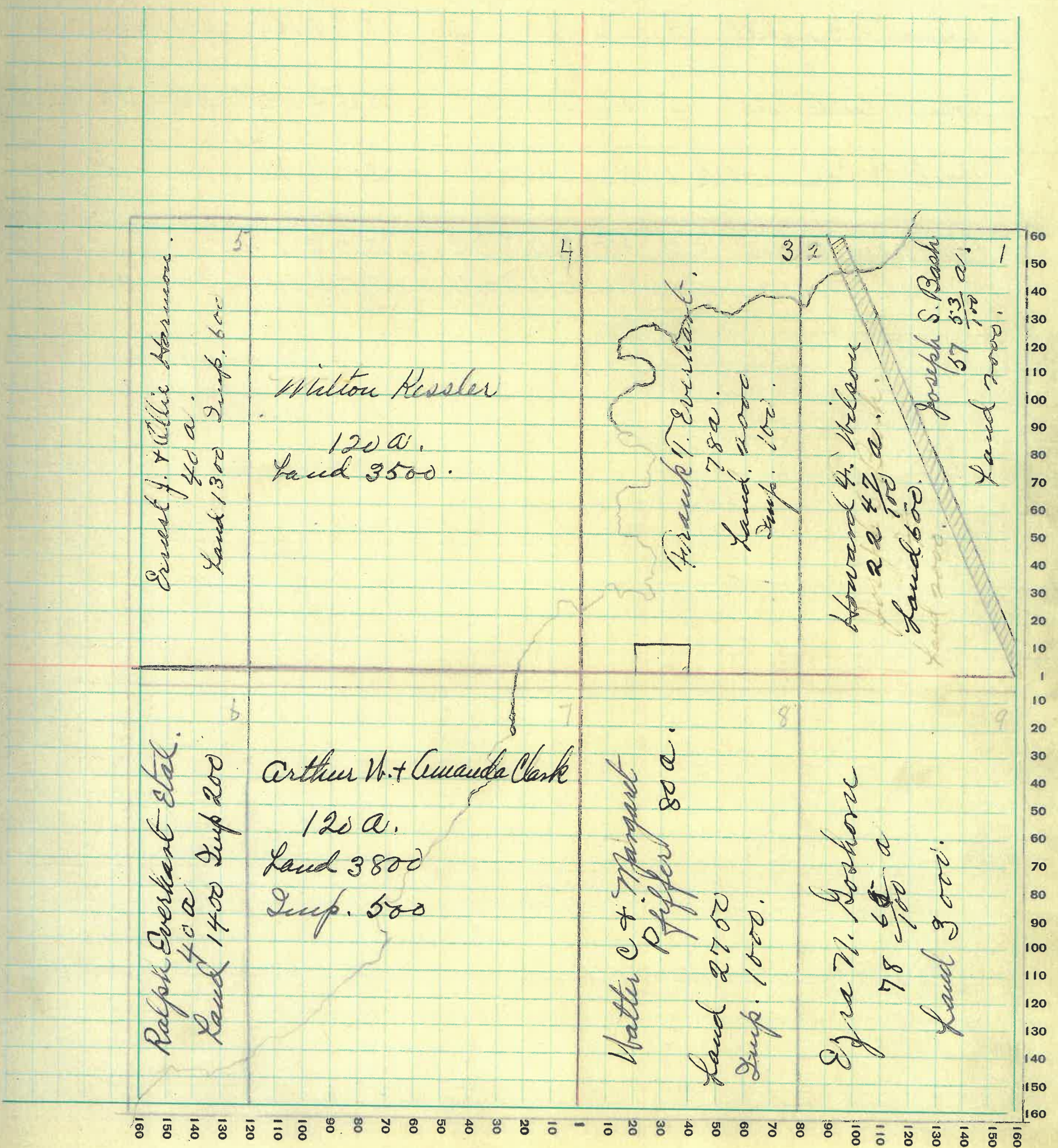
PT. WAYNE FIG. CO. PT. WAYNE, IND.

NAMES OF OWNERS	Number on Plat	DESCRIPTION	Section	Township	Range	Acres	Hundredths	Value of Lands	Value of Improvements	Value of Lands and Improvements
Joseph S. Bash	1.	E.H. 71 E.g.	12	17	4	57	53	2000		2000
Wilson F. Howard	2.	E.H. 71 E.g.	12	17	4	22	47	600		600
Frank T. Everhart	3.	W.H. 71 E.g.	12	17	4	78		2000	100	2100
Milton Kessler	4	Pt. N.W.g.	12	17	4	100				
		Pt E.H. N.E.g.	12	17	4	20		3500		3500
Ernest J. & Allie Harmon	5	Pt. W.H. S.W.g.	12	17	4	40		1300	600	1900
Ralph Everhart et al.	6	Pt. S.W.g.	12	17	4	40		1400	200	1600
		W.H. N.E.g. N.E.g.	12	17	4	20				
Arthur W. & Amanda Clark	7.	E.H. S.W.g.	12	17	4					
		E.H. W.H. S.W.g.	12	17	4	120		3800	500	4300
Walter C. & Margaret Pfeiffer	8	E.H. S.E.g.	12	17	4	80		2750	1000	3750
Ezra W. Goshorn	9.	Pt. S.E.g.	12	17	4	49	23			
		Pt. S.E.g. S.E.g.	12	17	4	29	42	3000		3000

SECTION No. 12.

Congressional Township No. 17, R. 4

SCALE: Forty rods to an inch, or ten rods to a space, Congress Land, which is one mile square for a section.
Number of acres in this section, according to United States Survey, _____



MONTGOMERY COUNTY, INDIANA, 1932

Assessor's Plat-Book for

Scott

Township No. *17*

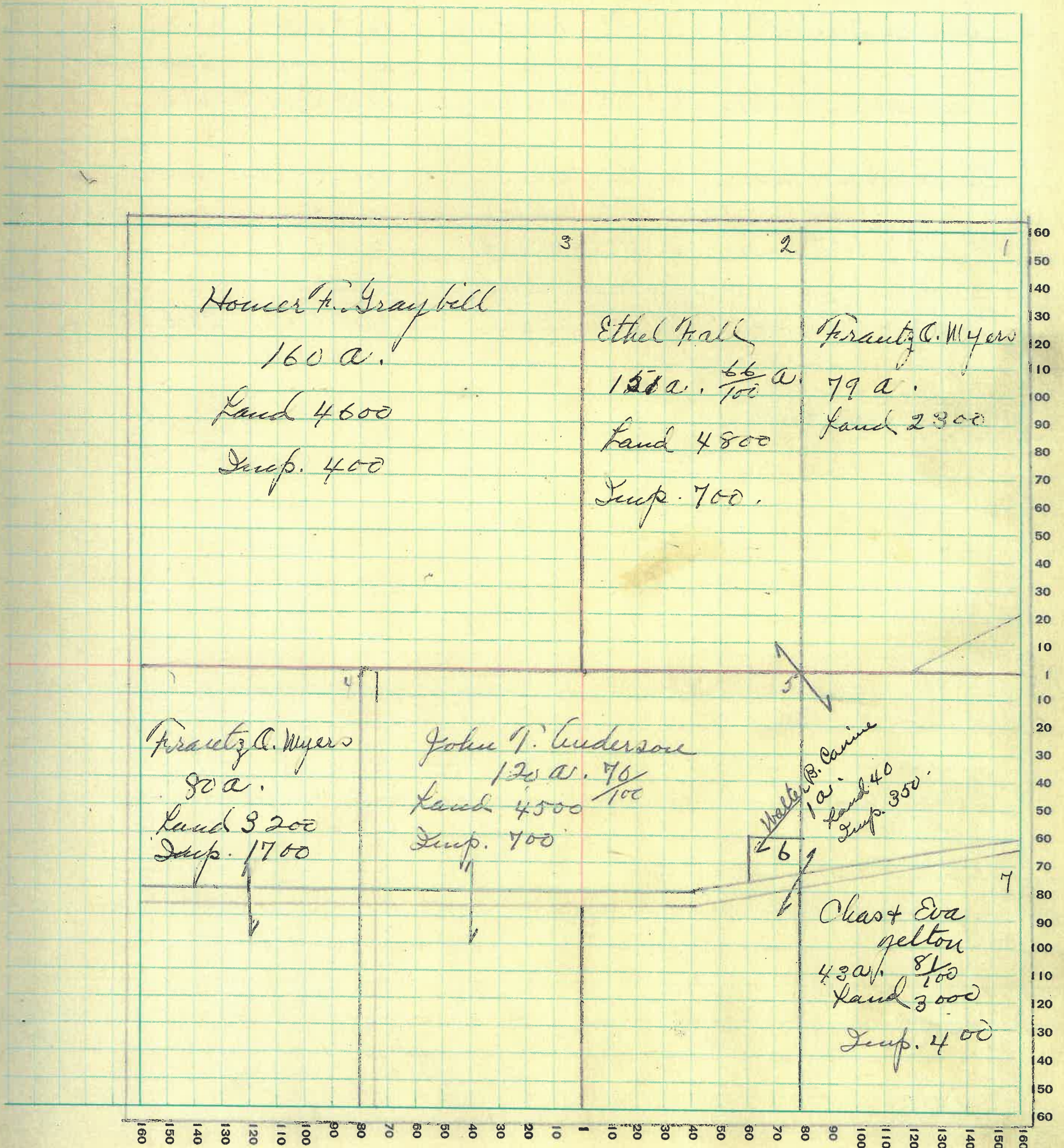
PT. WAYNE FIG. CO. PT. WAYNE, IND.

NAMES OF OWNERS	Number on Plat	DESCRIPTION	Section	Township	Range	Acres	Hundredths	Value of Lands	Value of Improve-ments	Value of Lands and Improve-ments
<i>Virantz C. Myers</i>	<i>1</i>	<i>E.H. 21 Eq</i>	<i>13</i>	<i>17</i>	<i>4</i>	<i>79</i>		<i>2300</i>		<i>2300</i>
	<i>4</i>	<i>W.H. S.W. q.</i>	<i>13</i>	<i>17</i>	<i>4</i>	<i>80</i>		<i>3200</i>	<i>1700</i>	<i>4900</i>
<i>Ethel E. Fall.</i>	<i>2</i>	<i>Pt. W.H. E.H.</i>				<i>120</i>				
		<i>Pt. E.H. S.W. q.</i>				<i>31</i>	<i>66</i>	<i>4800</i>	<i>700</i>	<i>5500</i>
<i>Homer F. Graybill</i>	<i>3</i>	<i>N.W. q.</i>	<i>13</i>	<i>17</i>	<i>4</i>	<i>180</i>		<i>4600</i>	<i>400</i>	<i>5000</i>
<i>John T. Anderson</i>	<i>5</i>	<i>Pt. S.H.</i>	<i>13</i>	<i>17</i>	<i>4</i>	<i>120</i>	<i>70</i>	<i>4500</i>	<i>700</i>	<i>5200</i>
<i>Walter B. Caninealta</i>	<i>6</i>	<i>Pt. S.E. q.</i>	<i>13</i>	<i>17</i>	<i>4</i>	<i>1</i>		<i>40</i>	<i>350</i>	<i>390</i>
<i>Chas. + Eva Yelton</i>	<i>7</i>	<i>Pt. E.H. S.E. q.</i>	<i>13</i>	<i>17</i>	<i>4</i>	<i>9</i>	<i>25</i>			
		<i>Pt. E.H. S.E. q.</i>	<i>13</i>	<i>17</i>	<i>4</i>	<i>34</i>	<i>56</i>	<i>3000</i>	<i>400</i>	<i>3400</i>

SECTION No. 13.

Congressional Township No. 17, R. 4

SCALE: Forty rods to an inch, or ten rods to a space, Congress Land, which is one mile square for a section.
Number of acres in this section, according to United States Survey, _____



MONTGOMERY COUNTY, INDIANA, 1932

Assessor's Plat-Book for Scott Township No. 17

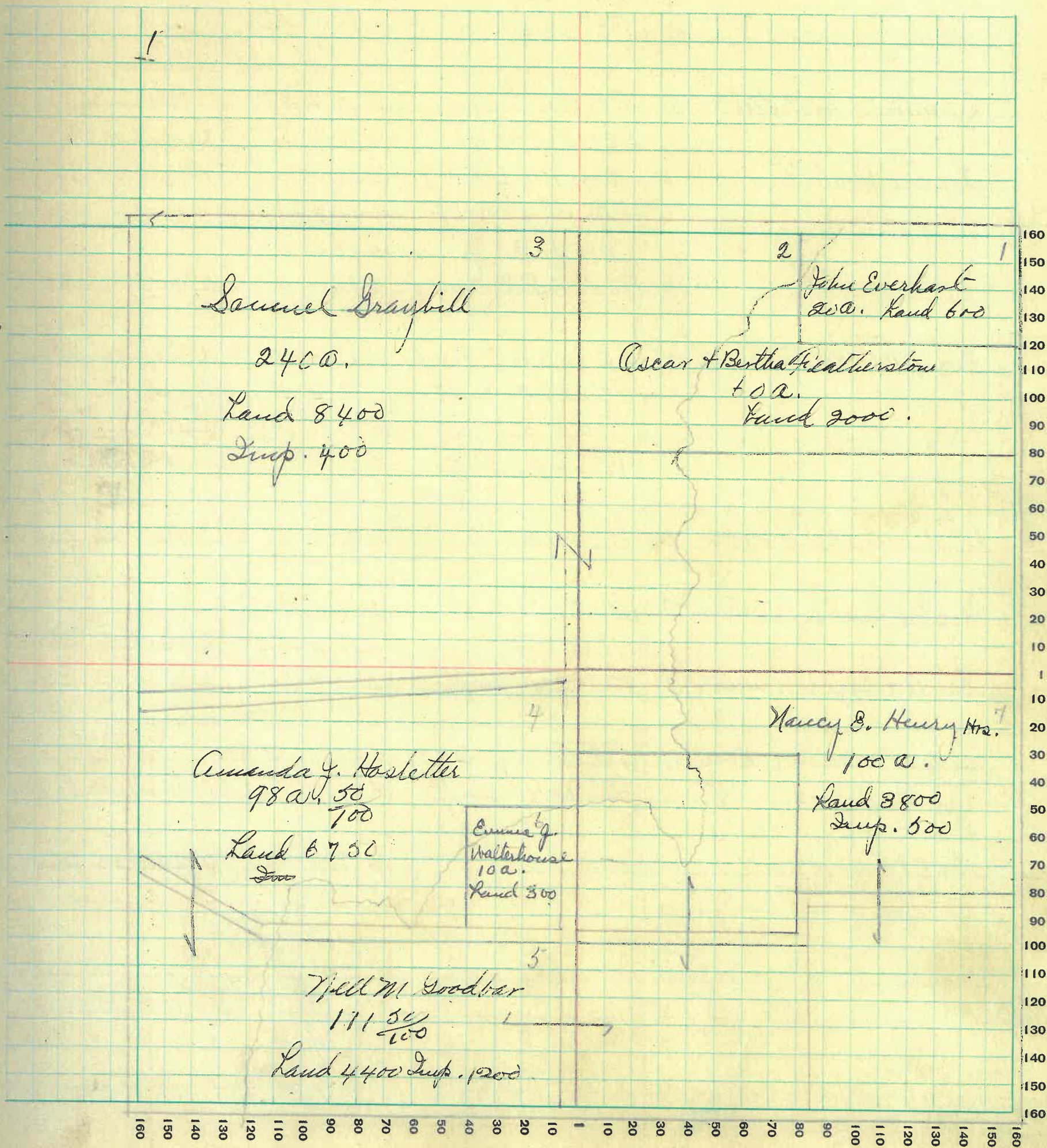
PT. WAYNE PLS. CO. PT. WAYNE, IND.

NAMES OF OWNERS	Number on Plat	DESCRIPTION	Section	Township	Range	Acres	Hundredths	Value of Lands	Value of Improve-ments	Value of Lands and Improve-ments
John Everhart.	1.	N.H. N.E. & W.E.	14	17	4	20		600		600
Oscar + Bertha Trathurstou	2	Pt. S.E. & S.W.	14	17	4	60		2000		2000
Samuel Graybill	3	Pt. N.H. N.W. & S.W.	14	17	4	20				
		Pt. N.H.	14	17	4	220		8400	400	8800
Amanda J. Hostetter	4	Pt. N.H. S.W.	14	17	4	98	50	6750		6750
Melle M. Goodbar	5	Pt. S.H.	14	17	4	111	50	4400	1200	5600
		Pt. N.W.	14	17	4					
Emma J. Walterhouse	6	Pt. N.H. S.W.	14	17	4	10		300		300
Marcy E. Henry Hrs.	7.	Pt. S.E.	14	17	4	100		3800	500	4300

SECTION No. 14.

Congressional Township No. 17, R. 4

SCALE: Forty rods to an inch, or ten rods to a space, Congress Land, which is one mile square for a section.
Number of acres in this section, according to United States Survey, _____



MONTGOMERY COUNTY, INDIANA, 1932

Assessor's Plat-Book for Scott

Township No. 17

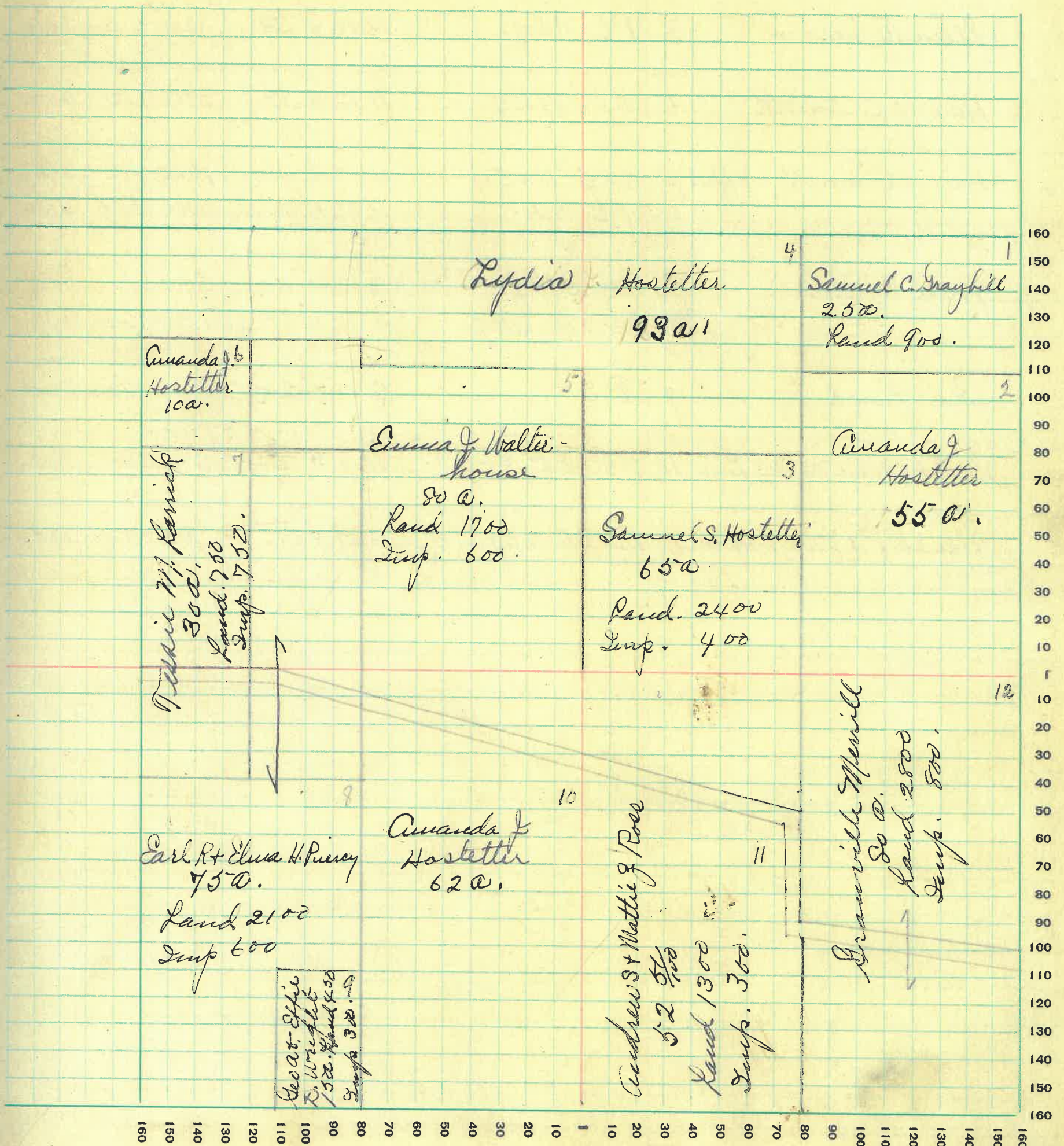
PT. WAYNE PLS. CO. PT. WAYNE, IND.

NAMES OF OWNERS	Number on Plat	DESCRIPTION	Section	Township	Range	Acres	Hundredths	Value of Lands	Value of Improvements	Value of Lands and Improvements
Samuel C. Graybill	1.	Pt. E.H. N.E.q.	15	17	4	25		900		900
Amanda J. Hostetter	2.	Pt. E.H. N.E.q.	15	17	4	55		} See Sect. 14		
	6	Swq N.W.q. N.W.q.	15	17	4	10				
	10	Pt. E.H. S.W.q.	15	17	4	62				
Samuel S. Hostetter	3.	Pt. W.H. S.E.q.	15	17	4	30		2400	400	2800
		Pt. W.H. N.E.q.	15	17	4	35				
Lydia Hostetter	4.	N.H. N.W.q. N.W.q.	15	17	4	20		2500		2500
		Pt. N.E.q. N.W.q.	15	17	4	28				
		N.W.q. N.E.q.	15	17	4	40				
		Pt. S.W.q. N.E.q.	15	17	4	5				
Emma J. Walterhouse	5.	S.E.q. N.W.q. N.W.q.	15	17	4	10		1700	600	2300
		Pt. N.E.q. N.W.q.	15	17	4	12				
		S.E.q. N.W.q.	15	17	4	41				
		Pt. E.H. S.W.q.	15	17	4	18				
Nessie M. Larrick	7	Pt. W.H.	15	17	4	30		750	750	1500
Earl R + Elma H. Percy	8.	Pt. N.W.q.	15	17	4	35		2100	600	2700
		Pt. S.W.q.	15	17	4	40				
Geo. A + Effie D. Wright	9	Pt. W.H. S.W.q.	15	17	4	15		450	300	750
Andrew S + Mattie J. Ross	11.	Pt. N.W.q. S.E.q.	15	17	4	2	51	1300	300	1600
		Pt. W.H. S.E.q.	15	17	4	50				
Granville Merrill	12.	E.H. S.E.q.	15	17	4	80		2800	800	3600

SECTION No. 15

Congressional Township No. 17, R. 4

SCALE: Forty rods to an inch, or ten rods to a space, Congress Land, which is one mile square for a section.
 Number of acres in this section, according to United States Survey, _____



MONTGOMERY COUNTY, INDIANA, 1932

Assessor's Plat-Book for Scott Township No. 17

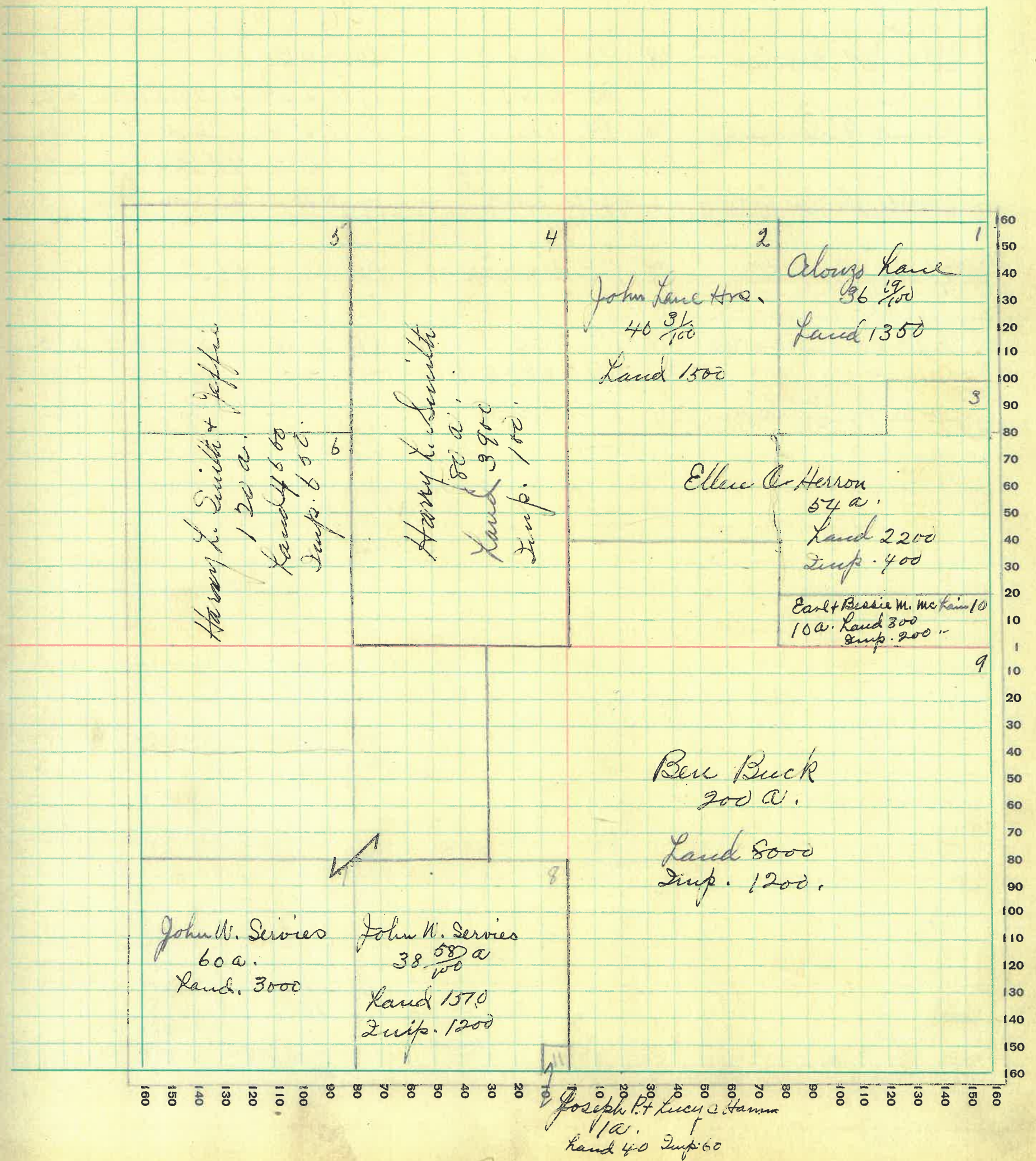
PT. WAYNE FIG. CO. PT. WAYNE, IND.

NAMES OF OWNERS	Number on Plat	DESCRIPTION	Section	Township	Range	Acres	Hundredths	Value of Lands	Value of Improvements	Value of Lands and Improvements
Alonzo Lane	1	Pt. E.H. N.E.q.	16	17	4	36	19	1350		1350
John Lane Hrs.	2	N.W.q N.E.q.	16	17	4	40	31	1500		1500
Ellen O Herrou	3	Pt N.E.q.	16	17	4	54	2200	400		2600
Harry L. Smith	4	E.H. N.W.q.	16	17	4	80	3900	100		4000
Harry L. Smith + Jeffie	5	N.W.q N.W.q.	16	17	4	40	1600	50		2100
	6	Pt. N.H.	16	17	4	80	4000	600		4600
John W. Services	7	Pt. S.W.q.	16	17	4	60	3000			3000
	8	Pt. E.H. S.W.q.	16	17	4	38	58	1510	1200	2710
Ben Buck	9	Pt.	16	17	4	200	8000	1200		9200
Earl + Bessie M. Mc Lain	10	Pt. S.E.q. N.E.q.	16	17	4	10	300	200		500
Joseph P. + Lucy C. Hamm	11	Pt. E.H. S.E.q.	16	17	4	1	40	60		100

SECTION No. 16

Congressional Township No. 17, R. 4

SCALE: Forty rods to an inch, or ten rods to a space, Congress Land, which is one mile square for a section.
Number of acres in this section, according to United States Survey, _____



MONTGOMERY COUNTY, INDIANA, 1932

Assessor's Plat-Book for Scott Township No. 17

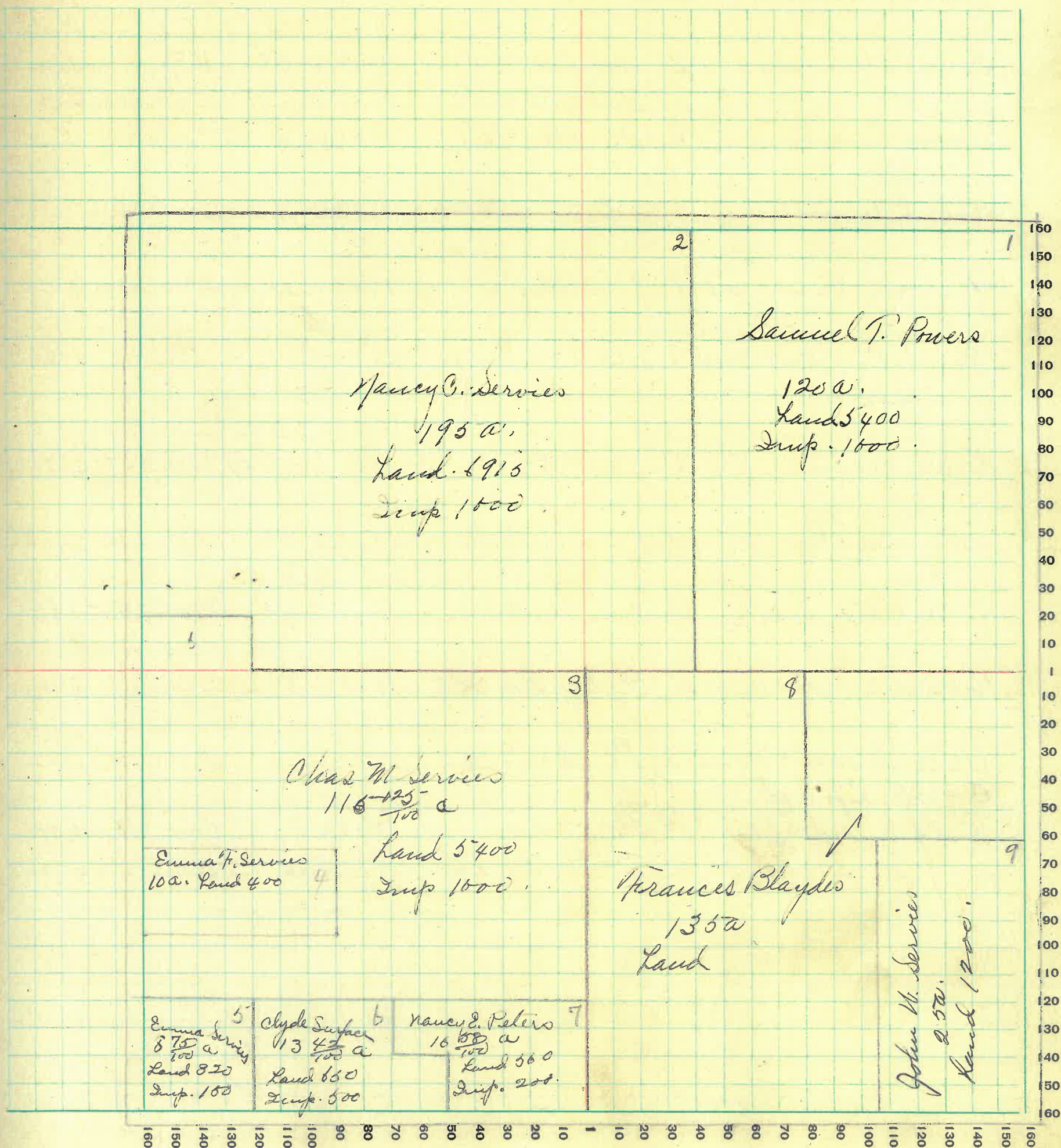
PT. WAYNE PIG. CO. PT. WAYNE, IND.

NAMES OF OWNERS	Number on Plat	DESCRIPTION	Section	Township	Range	Acres	Hundredths	Value of Lands	Value of Improvements	Value of Lands and Improvements
Samuel T. Powers	1	E.H. N.E.q.	17	17	4	30		3600	1000	4600
		E.H. W.H. N.E.q.	17	17	4	40		1800	100	1800
Nancy C. Servies	2	Pt. N.H.	17	17	4	195		6915	1000	7915
Chas. M. Servies	3	Pt. S.W.q.	17	17	4	76	75			
		Pt. N.W.q.	17	17	4	39	50	5400	1000	6400
Emma F. Servies	4	Pt. W.H. S.W.q.	17	17	4	11		400		400
		Pt. W.H. S.W.q.	17	17	4	8	75	320	150	470
Clyde W. Surface	6	Pt. S.W.q.	17	17	4	13	42	650	500	1150
Nancy E. Peters	7	Pt. E.H. S.W.q.	17	17	4	16	58	560	200	760
Frances Blaydes	8	Pt. S.E.q.	17	17	4	105		5250	800	6050
		Pt. N.E.q. S.E.q.	17	17	4	30		1500		1500
John W. Servies	9	Pt. S.E.q.	17	17	4	25		1200		1200

SECTION No. 17.

Congressional Township No. 17, R. 4

SCALE: Forty rods to an inch, or ten rods to a space, Congress Land, which is one mile square for a section.
Number of acres in this section, according to United States Survey, _____



MONTGOMERY COUNTY, INDIANA, 1932

Assessor's Plat-Book for

Scott

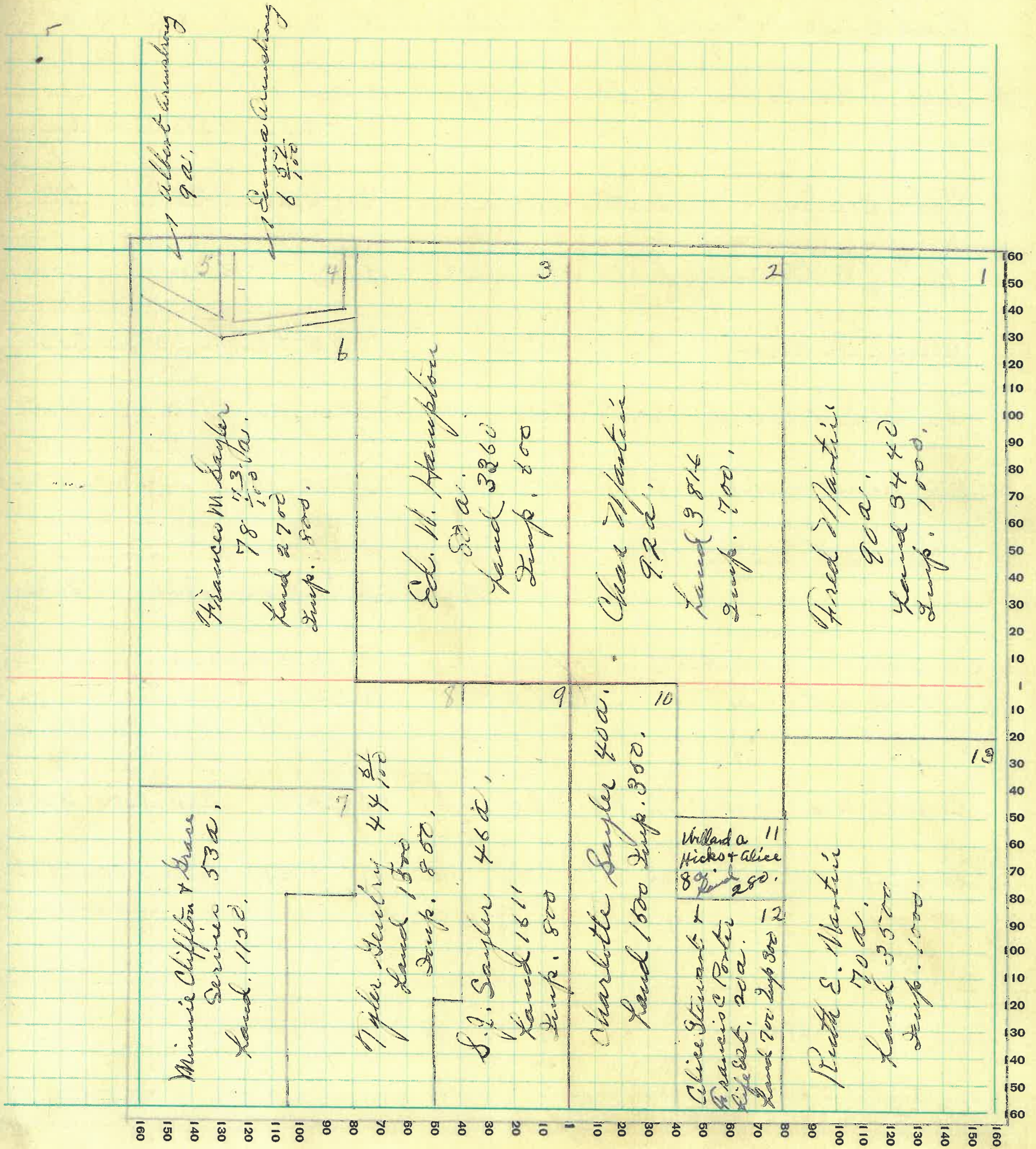
 Township No. 17
PT. WAYNE FIG. CO. PT. WAYNE, IND.

NAMES OF OWNERS	Number on Plat	DESCRIPTION	Section	Township	Range	Acres	Hundredths	Value of Lands	Value of Improvements	Value of Lands and Improvements
Fred Martin	1	E.H. N.E.q. P.T. E.H. S.E.q.	15	17	4	80		3440	1000	4440
Chas. Martin	2	W.H. N.E.q.	18	17	4	92		3816	700	4516
Ed. W. Hampton	3	W.H. E.H. N.W.q. E.H. E.H. N.W.q.	18	17	4	40		1680		1680
Emma Armstrong	4	P.T. W.H. N.W.q.	18	17	4	6	57	See Sect. 7.		
Albert Armstrong	5	P.T. N.W.q. N.W.q.	18	17	4	9		.. Sect 7.		
Frances M. Saylor	6	P.T. W.H.	18	17	4	78		732	700	800
Minnie Clifton + Grace Services	7	P.T. W.H. S.W.q.	18	17	4	53		1150		1150
Tyler Gentry	8	P.T. S.W.q.	18	17	4	44	61	1500	850	2350
S. J. Saylor	9	P.T. E.H. S.W.q.	18	17	4	46		1610	800	2410
Charlotte Saylor	10	W.H. W.H. S.E.q.	18	17	4	40		1500	350	1850
Willard A. Hicks + Alice	11	P.T. E.H. W.H. S.E.q.	18	17	4	8		280		280
Alice Stewart + Francis C. Porter Life Est.	12	P.T. W.H. S.E.q.	18	17	4	20		700	300	1000
Ruth E. Martin	13	P.T. S.E.q. P.T. E.H. S.E.q.	18	17	4	60		3000	1000	4000
			18	17	4	10		500		500

SECTION No. 18

Congressional Township No. _____, R. _____

SCALE: Forty rods to an inch, or ten rods to a space, Congress Land, which is one mile square for a section.
 Number of acres in this section, according to United States Survey, _____



MONTGOMERY COUNTY, INDIANA, 1932

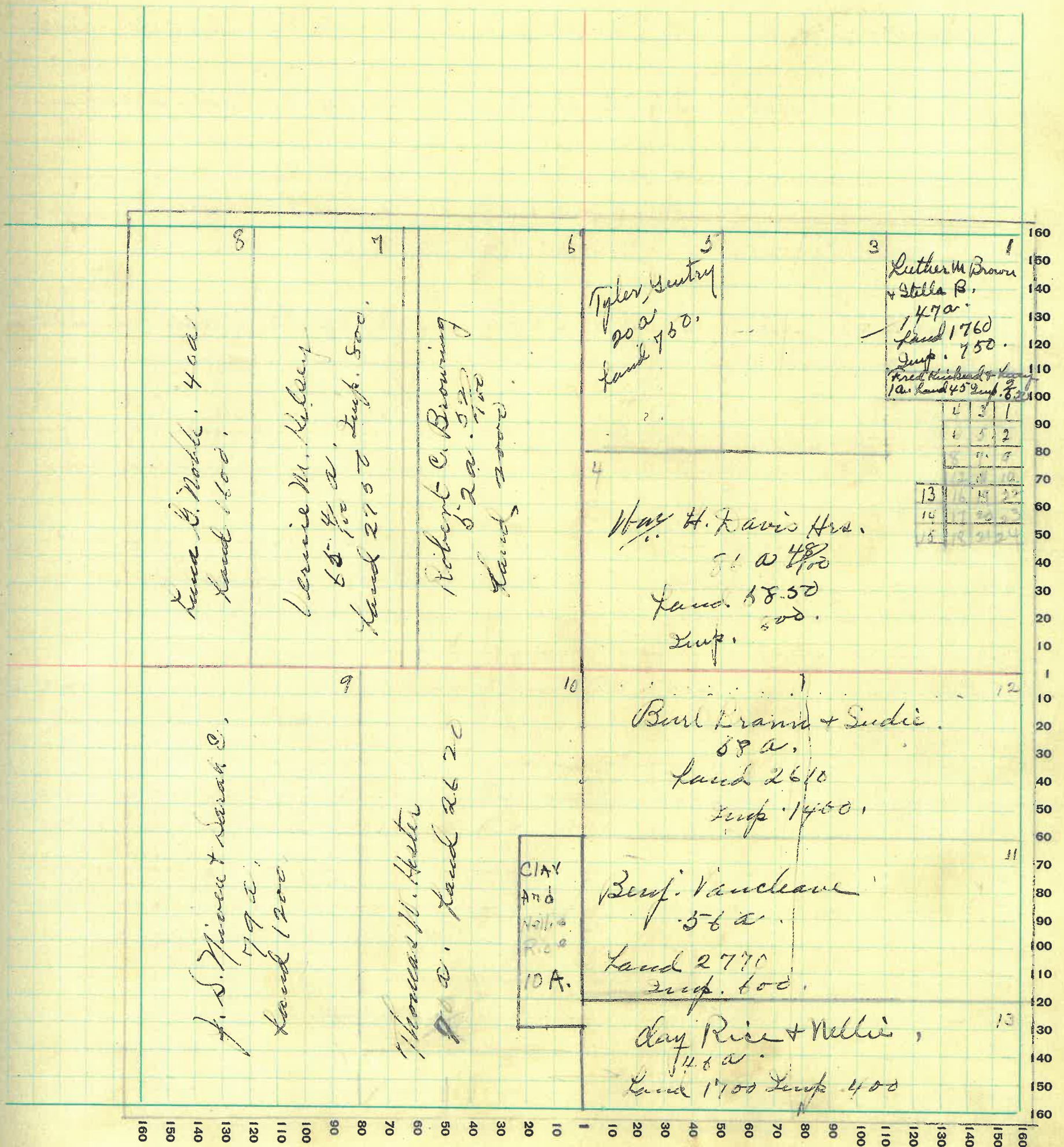
Assessor's Plat-Book for Scott Township No. 11

NAMES OF OWNERS	Number on Plat	DESCRIPTION	Section	Township	Range	Acres	Hundredths	Value of Lands	Value of Improvements	Value of Lands and Improvements	
Luther M Brown + Stella B.	1 3	Pt. N.Eq. Pt. E.H. N.Eq.	1917	4	16 31			1760	750	2510	
Fred Kinkead + Lucy F.	2	Pt. E.H. N.Eq.	1917	4	1			45	650	695	
Wm. H. Davis Mrs.	4	Pt. W.H. N.Eq. Pt. E.H.	1917	4	3 83			4858	500	6650	
Tyler Gentry	5	Pt. N.Eq.	1917	4	20			750		750	
Robert C. Browning	6	Pt. E.H. N.Wq.	1917	4	52			52	2000	2000	
Vernie M. Kelsey	7	Pt. N.Wq.	1917	4	65			4	2750	800	3550
Lucca G. Noble	8	Pt. N.Wq.	1917	4	40				1600	1600	
J.S. Niven + Sarah E.	9	Pt. W.H. S.Wq.	1917	4	79				1200	1200	
Thomas W. Hester	10	Pt. E.H. S.Wq. Pt. E.H. S.Wq.	1917	4	29 40				2620	2620	
Benjamin F. Vanleave + Almeda M.	11	Pt. S.Eq. Pt. S.Eq. Pt. S.Eq.	1917	4	41 15			2770	600	3370	
Burl Brann + Sudie	12	Pt. S.Eq.	1917	4	58			2610	1400	4010	
Clay Rice + Nellie	13	Pt. S.H.	1917	4	46			1760	450	2100	

SECTION No. 19.

Congressional Township No. 17, R. 4

SCALE: Forty rods to an inch, or ten rods to a space, Congress Land, which is one mile square for a section.
 Number of acres in this section, according to United States Survey, _____



MONTGOMERY COUNTY, INDIANA, 1932

Assessor's Plat-Book for Scott Township No. 17

PT. WAYNE FIG. CO. PT. WAYNE, IND.

NAMES OF OWNERS	Number on Plat	DESCRIPTION	Section	Township	Range	Acres	Hundredths	Value of Lands	Value of Improvements	Value of Lands and Improvements
Edgar Cishby + Harrold M. + Mrs. Bachelder + John T. Anderson.	1.	N.H. NEq. E.H.	20	17	4	2	79			
			20	17	4	320		16000	1800	17800
Mamie M. Tate.	2.	E.H. NEq.	20	17	4	80		2400	50	2450
Wm. H. Davis Hrs.	3	P.E. W.H.	20	17	4	43	40	See Sect. 19.		
Sadie Brann	4	N.H. SWq.	20	17	4	80				
Davis Kapland		P.E. W.H. NWq. 9-16-17-18-28-29-19	20	17	4	35	60	4800	600	5400
Artie L. Smith	5.	S.H. SWq.	20	17	4	80		3200		3200

MONTGOMERY COUNTY, INDIANA, 1932

Assessor's Plat-Book for Scott Township No. 17

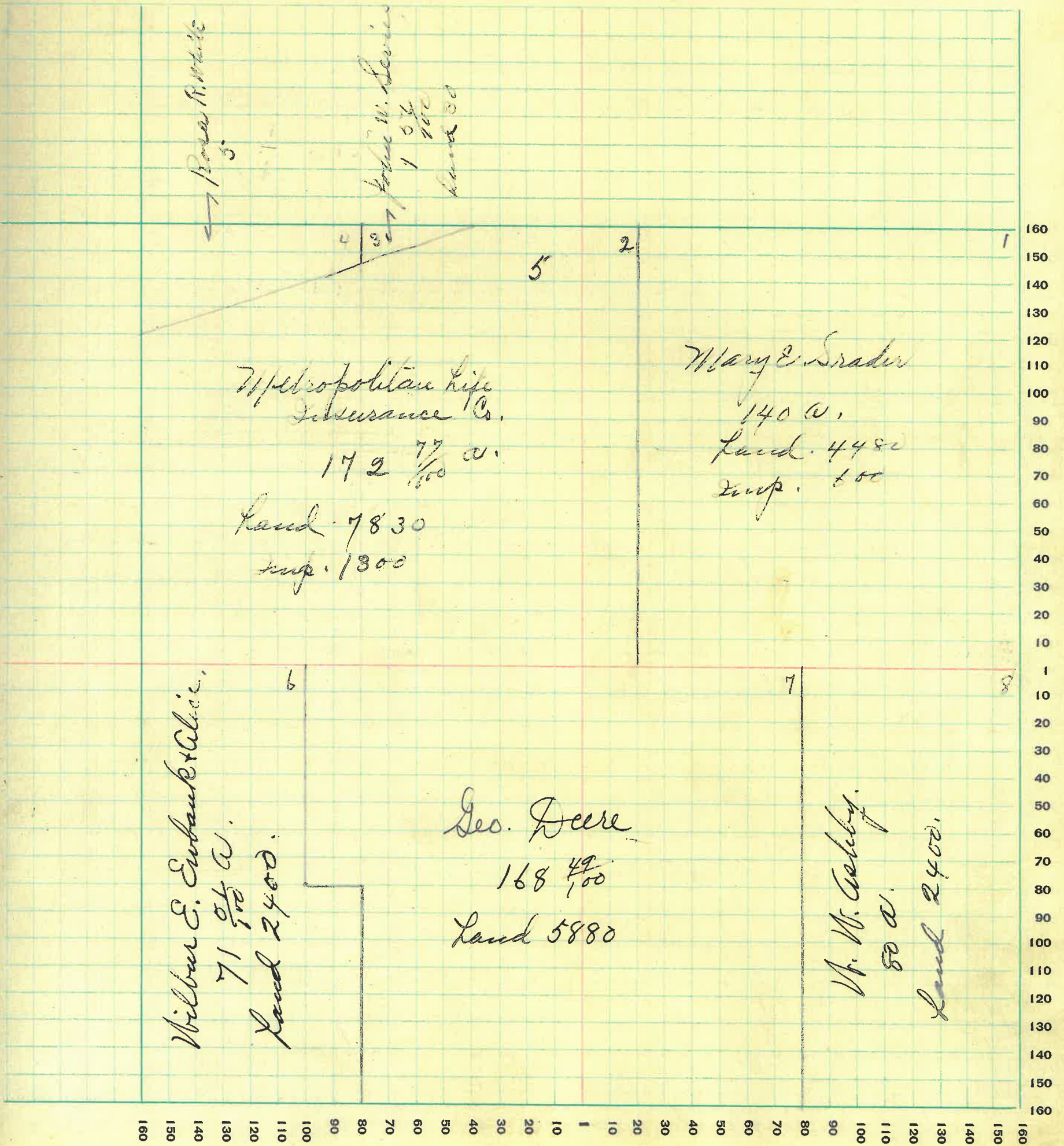
FT. WAYNE TOWNSHIP, CO. FT. WAYNE, IND.

NAMES OF OWNERS	Number on Plat	DESCRIPTION	Section	Township	Range	Acres	Hundredths	Value of Lands	Value of Improvements	Value of Lands and Improvements
Mary E. Srader	1	Pt. N.E.q.	21	174	140	4480	600	5080		
Metropolitan Life Insurance Co.	(2)	Pt. N.W. S.E.q.	21	174	97	734455	1300			
	(5)	Pt. N.W. N.E.q. N.W.q.	21	174	75	043375		9150		
John W. Service	3	Pt. N.W.q.	21	174	1	51	30		30	
Rosa R. White	4	Pt. N.W. N.W.q.	21	174	5	57	250	250	500	
Wilbur E. Ewbanks & Alice	6	Pt. N.W. S.W.q.	21	174	71	2400		2400		
		Pt. S.H.	21	174	51					
Geo. Deere	7	Pt. S.H.	21	174	168	49	5880		5880	
W. W. Ashby	8	E.H. S.E.q.	21	174	50	2400		2400		

SECTION No. 21.

Congressional Township No. _____, R. _____

SCALE: Forty rods to an inch, or ten rods to a space, Congress Land, which is one mile square for a section.
Number of acres in this section, according to United States Survey, _____



MONTGOMERY COUNTY, INDIANA, 1932

Assessor's Plat-Book for

Scott

Township No. *17*

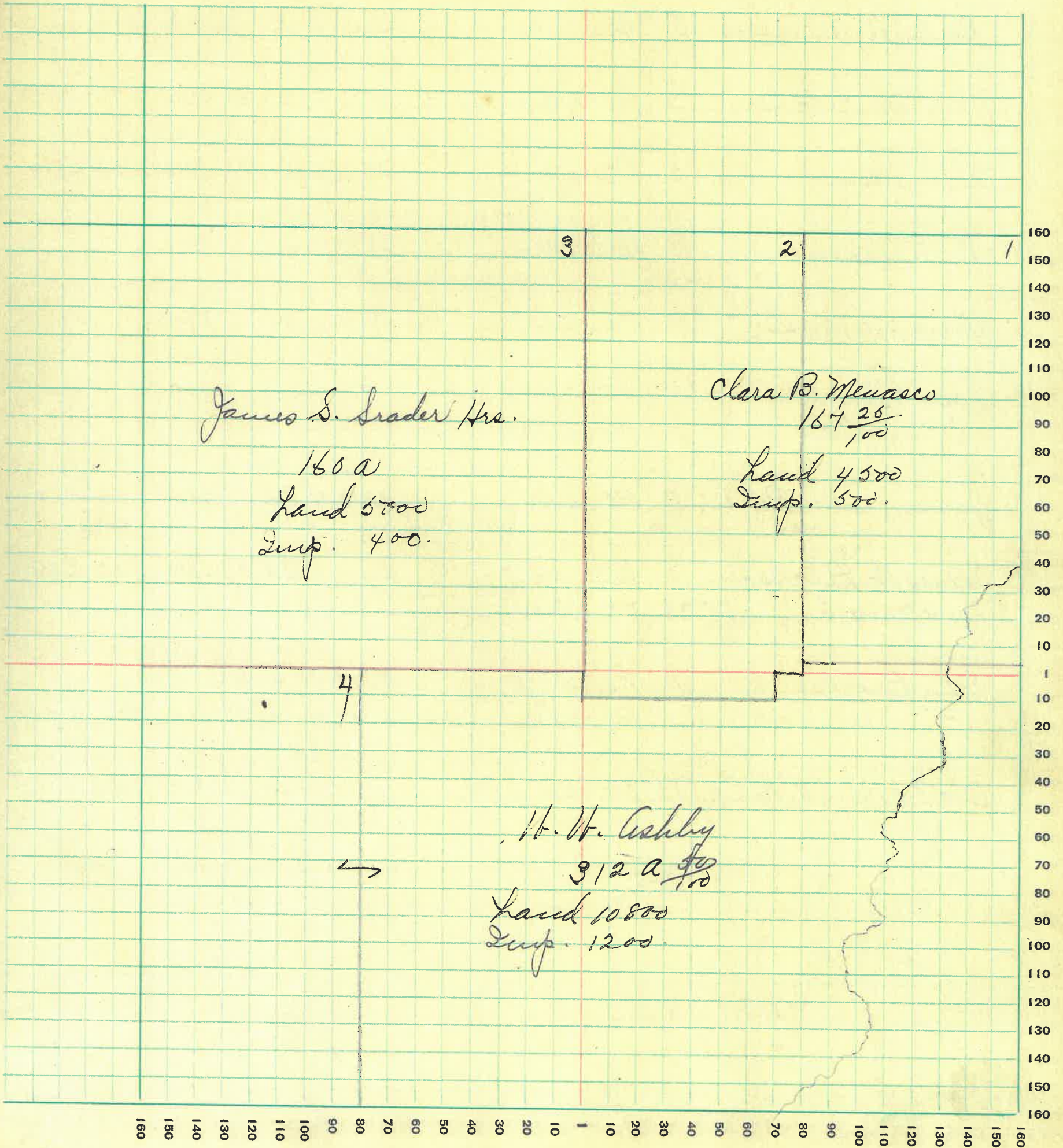
PT. WAYNE PLS. CO. FT. WAYNE, IND.

NAMES OF OWNERS	Number on Plat	DESCRIPTION	Section	Township	Range	Acres	Hundredths	Value of Lands	Value of Improvements	Value of Lands and Improvements
<i>Clara B. Menasco</i>	<i>1</i>	<i>N.E. q.</i>	<i>22</i>	<i>17</i>	<i>4</i>	<i>160</i>				
	<i>2</i>	<i>W.H. S.E. q.</i>	<i>22</i>	<i>17</i>	<i>4</i>	<i>7</i>	<i>25</i>	<i>4500</i>	<i>500</i>	<i>5000</i>
<i>James S. Grader Hrs.</i>	<i>3</i>	<i>Pt. N.W. q.</i>	<i>22</i>	<i>17</i>	<i>4</i>	<i>160</i>		<i>5000</i>	<i>400</i>	<i>5400</i>
<i>W. W. Ashby.</i>	<i>4</i>	<i>W.H. S.W. q.</i>	<i>22</i>	<i>17</i>	<i>4</i>	<i>80</i>				
		<i>Pt. S.E.</i>	<i>22</i>	<i>17</i>	<i>4</i>	<i>232</i>	<i>50</i>	<i>10800</i>	<i>1200</i>	<i>12000</i>

SECTION No. 22

Congressional Township No. 17, R. 4

SCALE: Forty rods to an inch, or ten rods to a space, Congress Land, which is one mile square for a section.
Number of acres in this section, according to United States Survey, _____



MONTGOMERY COUNTY, INDIANA, 1932

Assessor's Plat-Book for Scott Township No. 17

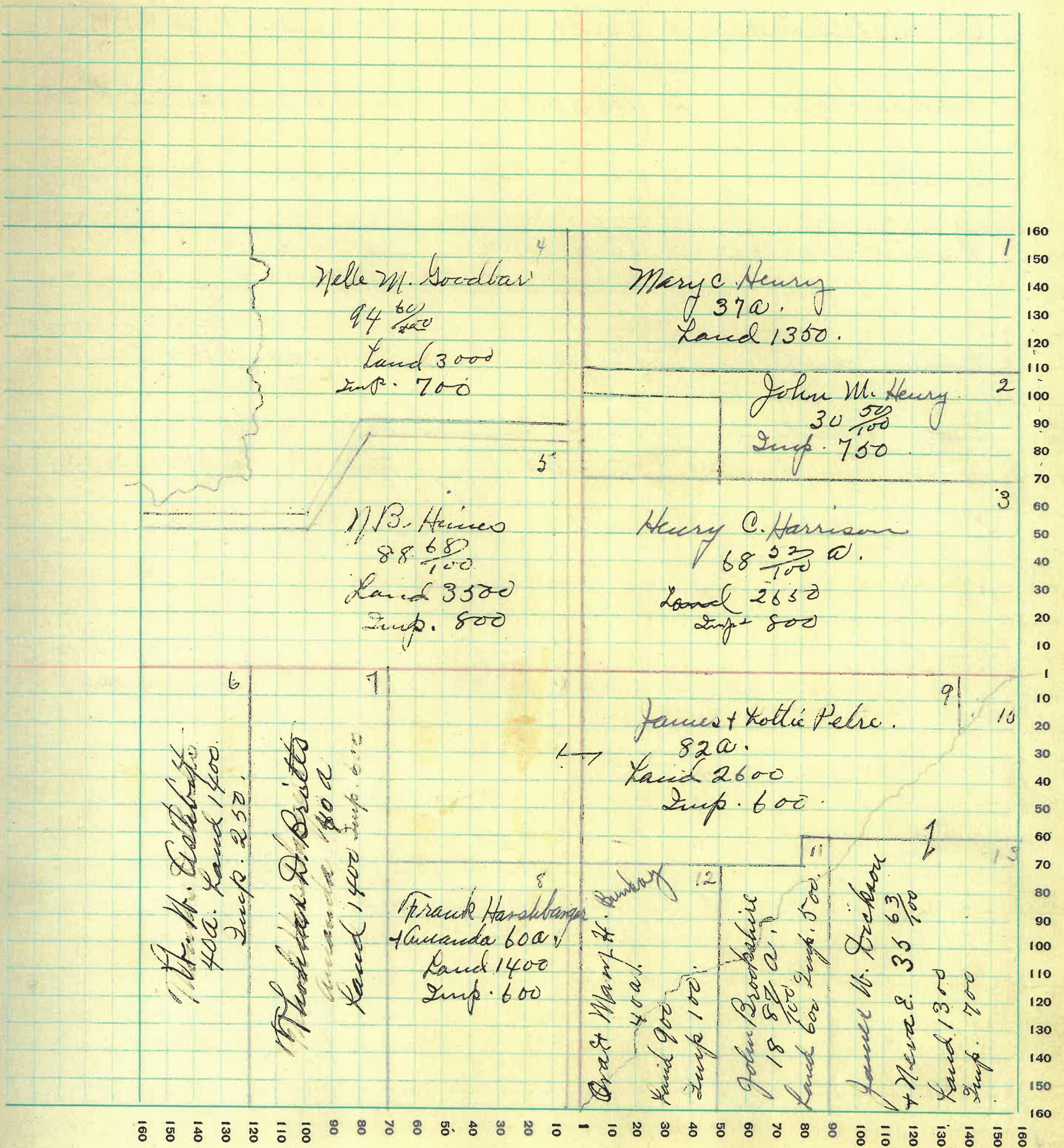
PT. WAYNE FIG. CO. PT. WAYNE, IND.

NAMES OF OWNERS	Number on Plat	DESCRIPTION	Section	Township	Range	Acres	Hundredths	Value of Lands	Value of Improvements	Value of Lands and Improvements
Mary C. Henry, Hrs.	1	Pt. N.E. q.	23	17	4	37		1350		1350
John M. Henry	2	Pt. N.E. q.	23	17	4	30	50	750		750
Henry A. Harrison	3	Pt. E. 4.	23	17	4	28	52	2650	800	3450
Welle W. Goodbar	4	Pt. N.W. q.	23	17	4	94	60	3000	700	4000
W. B. Hines	5	Pt. N.W.	23	17	4	88	65	3500	800	4300
W. W. Ashby	6	N.W. 3/4 q.	23	17	4	40		1400	250	1650
Thomas L. Britts	7	Pt. S.W. q.	23	17	4	40		1400		1400
Frank Hershberger + Ananda	8	S.E. q. S.W. q. Pt. N.E. q. - S.W. q.	23	17	4	40		1400	600	2000
James + Lollie Petre	9	Pt. S.W.	23	17	4	82		2600	600	3200
James W. Dickson	10	Pt. S.E. q.	23	17	4	35	63	1300	700	2000
+ Vera E.	13	Pt. S.E. q.								
John Brookshire	11	Pt. S.E. q. Pt. S.E. q.	23	17	4	4	62			
			23	17	4	14	25	600	500	1100
Ora E. + Mary H. Bunday	12	Pt. N.W. S.E. q.	23	17	4	40		900	100	1000

SECTION No. 23.

Congressional Township No. 17, R. 4

SCALE: Forty rods to an inch, or ten rods to a space, Congress Land, which is one mile square for a section.
 Number of acres in this section, according to United States Survey, _____



MONTGOMERY COUNTY, INDIANA, 1932

Assessor's Plat-Book for Scott Township No. 17

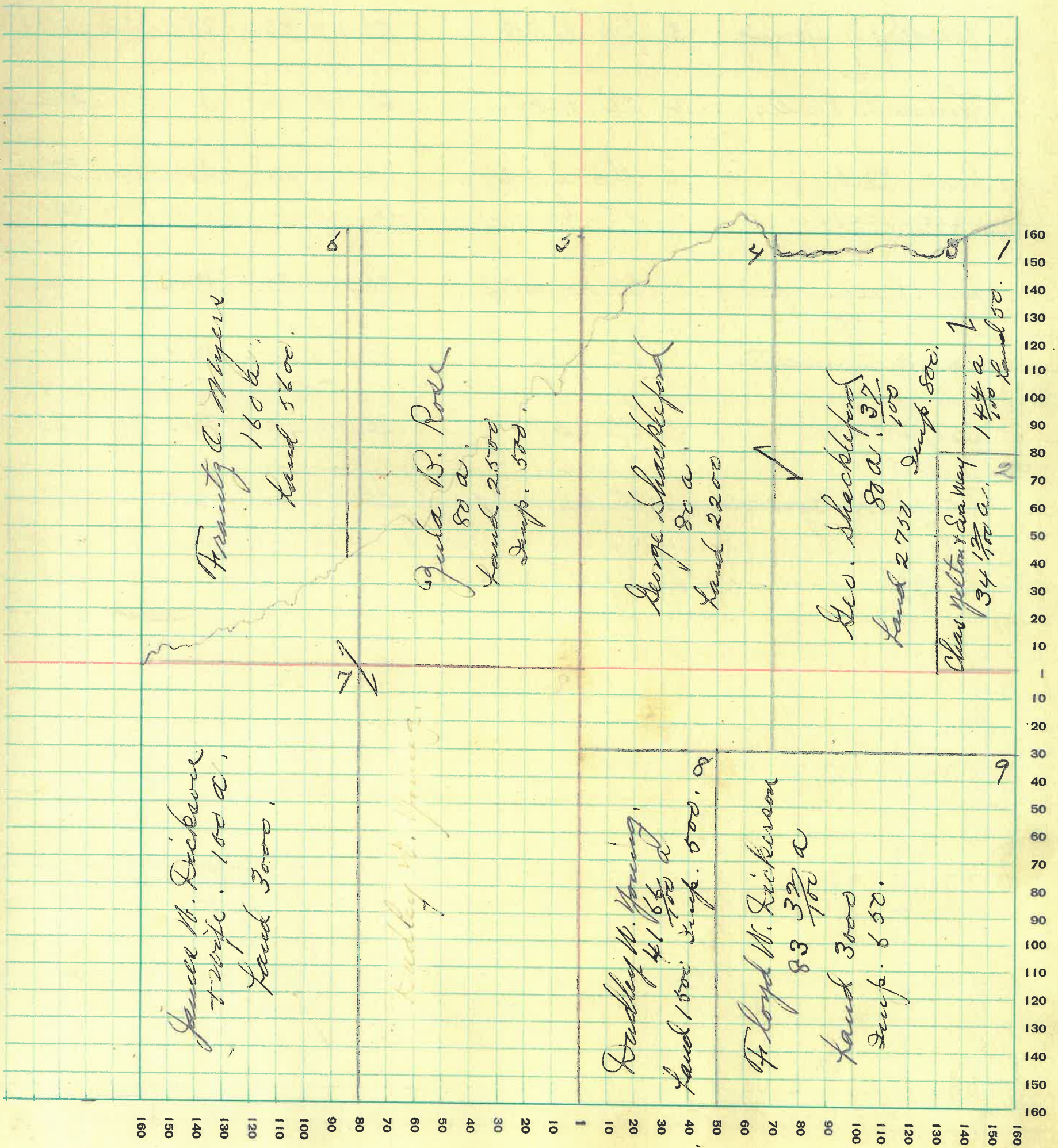
FT. WAYNE PLS. CO. FT. WAYNE, IND.

NAMES OF OWNERS	Number on Plat	DESCRIPTION	Section	Township	Range	Acres	Hundredths	Value of Lands	Value of Improvements	Value of Lands and Improvements
Geo. Shackelford + Ethel	1	Pt.	24	17	4	1	44	50		50
	3	Pt. E.H.	24	17	4	80	37	2750	800	11550
	4	W. H. N.E. q.	24	17	4	80		2200		2200
Charles Jeltz + Eva May	2	Pt. E.H. N.E. q.	24	17	4	34	12	See Sect. 13.		
Gula B. Rose	5	E.H. N.W. q.	24	17	4	80		2500	500	3000
Franky C. Myers	6	Pt. N.W. q.	24	17	4	160		5600		5600
James W. Hickson + Wife	7	Pt. W.H. S.W. q.	24	17	4	41	75			
		Pt. W.H. S.W. q.	24	17	4	49	25	3100		3000
Dudley Younglt.	8	Pt. S.E. q.	24	17	4	41	66	1500	500	2000
Floyd W. Hickerson	9	Pt. S.E. q.	24	17	4	41	66			
		Pt. S.E. q.	24	17	4	41	66	3000	650	3650

SECTION No. 24.

Congressional Township No. 17, R. 4

SCALE: Forty rods to an inch, or ten rods to a space, Congress Land, which is one mile square for a section.
Number of acres in this section, according to United States Survey, _____



MONTGOMERY COUNTY, INDIANA, 1932

Assessor's Plat-Book for

Scott

Township No. *17*

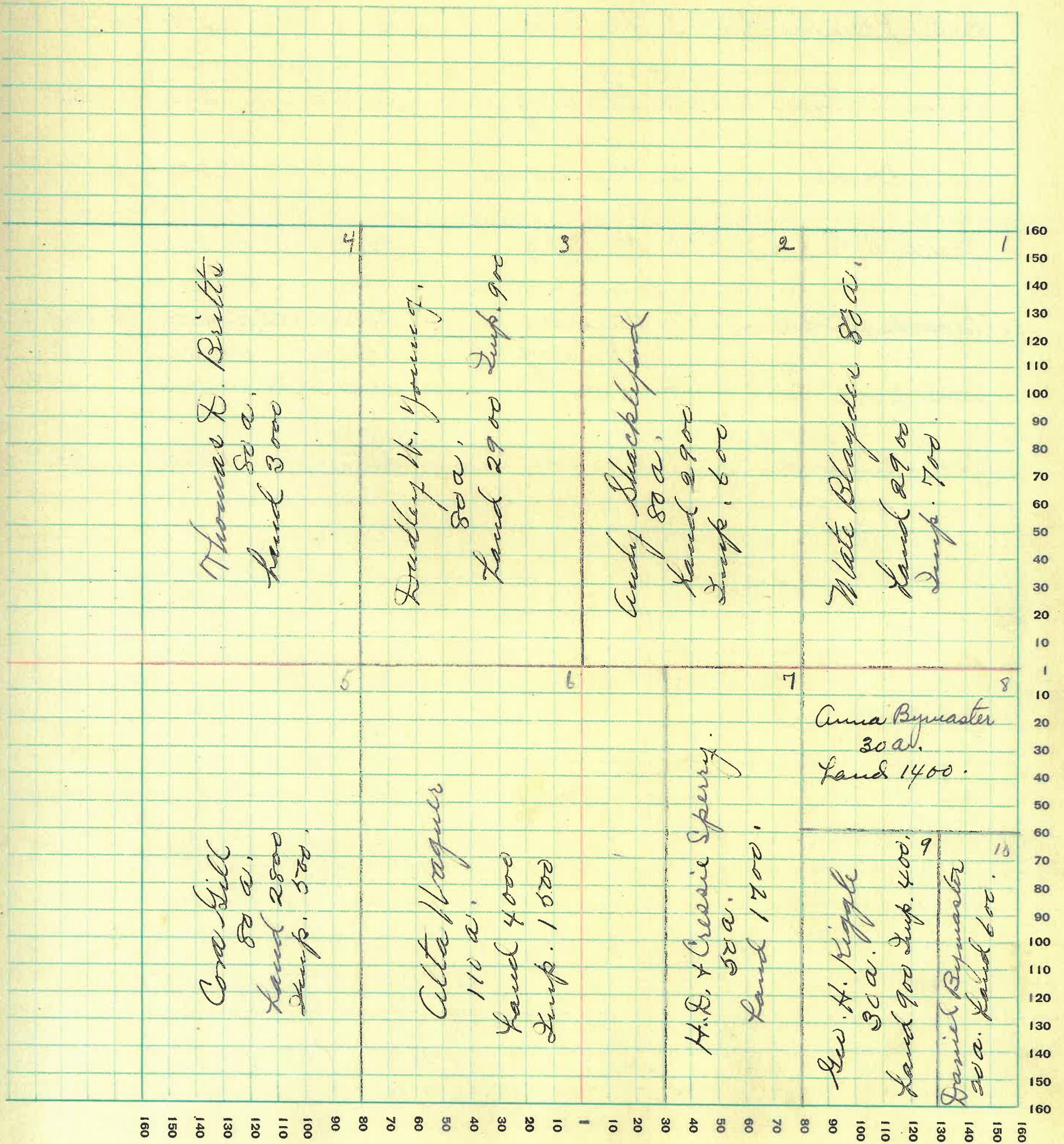
PT. WAYNE PLS. CO. PT. WAYNE, IND.

NAMES OF OWNERS	Number on Plat	DESCRIPTION	Section	Township	Range	Acres	Hundredths	Value of Lands	Value of Improvements	Value of Lands and Improvements
<i>Wate Blaydes</i>	<i>1</i>	<i>E.H. N.Eq.</i>	<i>25</i>	<i>17</i>	<i>4</i>	<i>80</i>		<i>2900</i>	<i>700</i>	<i>3600</i>
<i>Andy J. Shackelford</i>	<i>2</i>	<i>W.H. N.Eq.</i>	<i>25</i>	<i>17</i>	<i>4</i>	<i>80</i>		<i>2900</i>	<i>600</i>	<i>3500</i>
<i>Dudley Y. Young</i>	<i>3</i>	<i>E.H. N.Wq.</i>	<i>25</i>	<i>17</i>	<i>4</i>	<i>80</i>		<i>2900</i>	<i>900</i>	<i>3800</i>
<i>Thomas D. Britts</i>	<i>4</i>	<i>Pt. N.Wq.</i>	<i>25</i>	<i>17</i>	<i>4</i>	<i>80</i>		<i>3000</i>		<i>3000</i>
<i>Cora Gill</i>	<i>5</i>	<i>W.H. S.Wq.</i>	<i>25</i>	<i>17</i>	<i>4</i>	<i>80</i>		<i>2800</i>	<i>500</i>	<i>3300</i>
<i>Alta Haquer</i>	<i>6</i>	<i>Pt. S.H.</i>	<i>25</i>	<i>17</i>	<i>4</i>	<i>110</i>		<i>4000</i>	<i>1500</i>	<i>5500</i>
<i>H.L. + Cressie Sperry</i>	<i>7</i>	<i>Pt. W.H. S.Eq.</i>	<i>25</i>	<i>17</i>	<i>4</i>	<i>50</i>		<i>1700</i>		<i>1700</i>
<i>Anna Bymaster</i>	<i>8</i>	<i>Pt. S.Eq.</i>	<i>25</i>	<i>17</i>	<i>4</i>	<i>30</i>		<i>1400</i>		<i>1400</i>
<i>Geo. H. Riggle</i>	<i>9</i>	<i>Pt. S.Eq.</i>	<i>25</i>	<i>17</i>	<i>4</i>	<i>30</i>		<i>900</i>	<i>400</i>	<i>1300</i>
<i>Daniel H. Bymaster</i>	<i>10</i>	<i>Pt. E.H. S.Eq.</i>	<i>25</i>	<i>17</i>	<i>4</i>	<i>20</i>		<i>600</i>		<i>600</i>

SECTION No. 25

Congressional Township No. 17, R. 4

SCALE: Forty rods to an inch, or ten rods to a space, Congress Land, which is one mile square for a section.
Number of acres in this section, according to United States Survey, _____



MONTGOMERY COUNTY, INDIANA, 1932

Assessor's Plat-Book for

Scott

Township No. 17

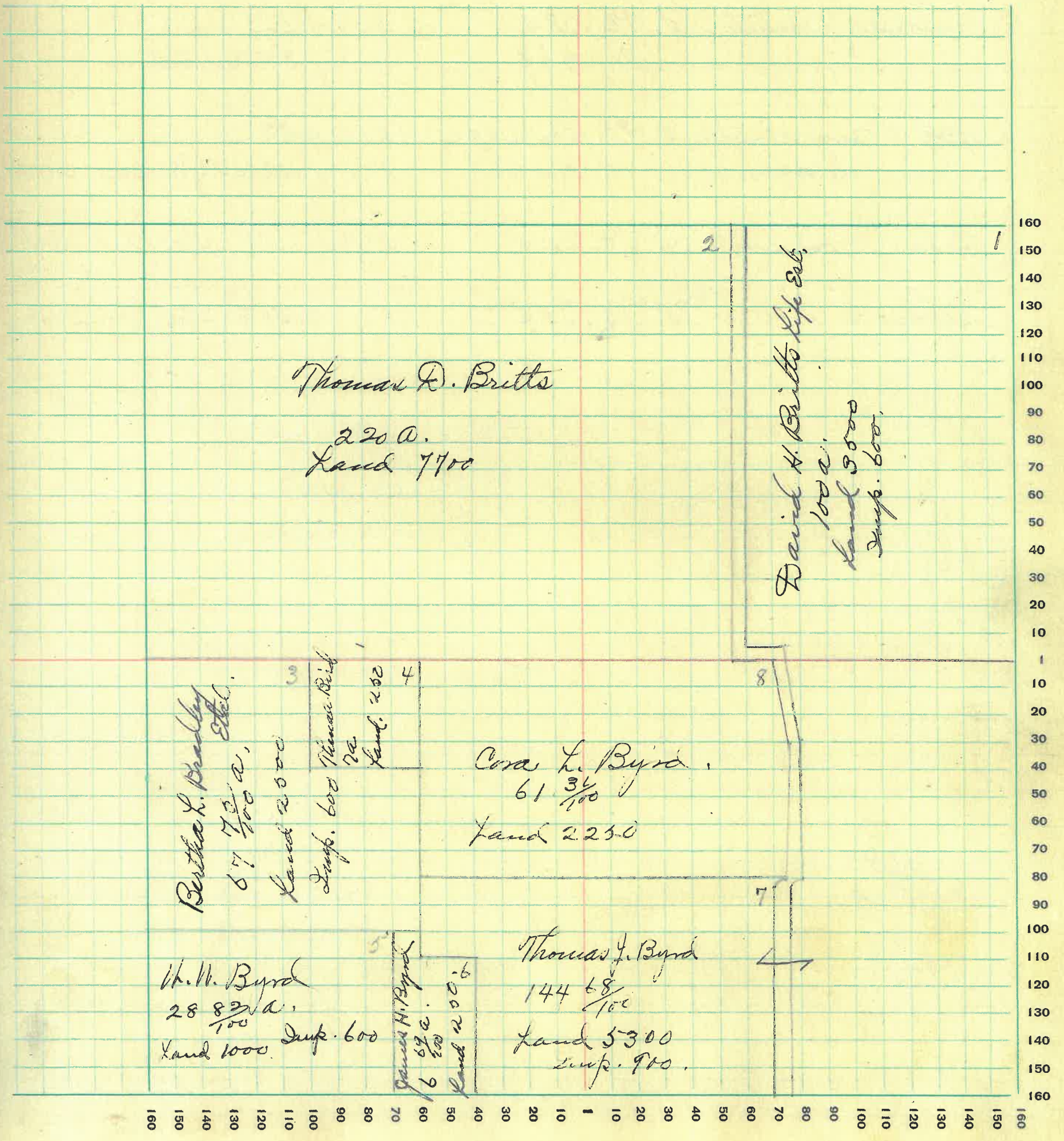
FT. WAYNE PLO. CO. FT. WAYNE, IND.

NAMES OF OWNERS	Number on Plat	DESCRIPTION	Section	Township	Range	Acres	Hundredths	Value of Lands	Value of Improvements	Value of Lands and Improvements
David H. Britts Life Est.	1.	Pt. N.H.	26	17	4	100		3500	600	4100
Thomas D. Britts	2.	Pt. N.H.	26	17	4	220		7700		7700
Bertha L. Bradley Etal	3.	Pt. SWq.	26	17	4	67	75	2500	600	3100
Thena A. Byrd	4	Pt. SWq.	26	17	4	7		250		250
W. H. Byrd	5	Pt. SWq.	26	17	4	28	82	1000	600	1600
James H. Byrd	6	Pt. SWq.	26	17	4	6	69	250		250
Thomas J. Byrd	7	Pt. S.H.	26	17	4	105	50	4000	900	4900
		Pt. SWq.	26	17	4		49	20		20
Cora L. Byrd	8	Pt.	26	17	4	38	69	1280		1280
Cora L. Byrd	8	Pt. S.H.	26	17	4	61	31	2250		2250

SECTION No. 26

Congressional Township No. 17, R. 4

SCALE: Forty rods to an inch, or ten rods to a space, Congress Land, which is one mile square for a section.
Number of acres in this section, according to United States Survey, _____



MONTGOMERY COUNTY, INDIANA, 1932

Assessor's Plat-Book for Scott Township No. 17.

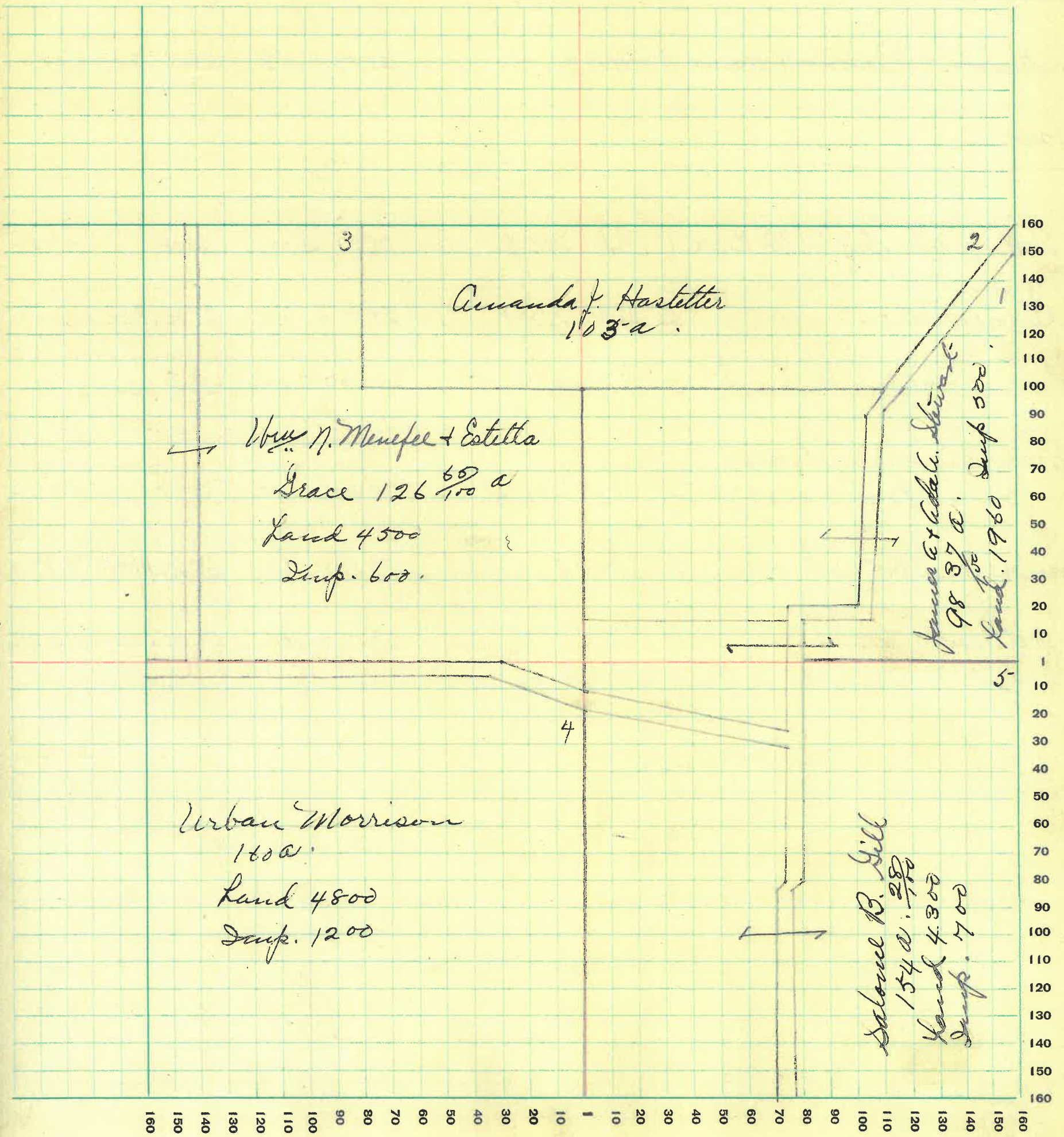
FT. WAYNE REG. CO. - FT. WAYNE, IND.

NAMES OF OWNERS	Number on Plat	DESCRIPTION	Section	Township	Range	Acres	Hundredths	Value of Lands	Value of Improve-ments	Value of Lands and Improve-ments
James A + Ada A. Stewart	1	S.H. NEq.	27	17	4	80		1600		1600
		Pt NEq NEq.	27	17	4	13	30	260		260
		Pt. NW. SEq.	27	17	4	5	07	100	500	600
Amanda J. Hostetter	2.	Pt NEq.	27	17	4	88				
		Pt. NWq.	27	17	4	35				See Sect. 14
Wm M. Munger + Estella Grace	3.	Pt. NW. NWq.	27	17	4	29				
		Pt. NWq.	27	17	4	103	65	4500	600	5100
Urban Morrison	4	Pt. SWq.	27	17	4	160		4800	1200	6000
Salome B. Bell	5	Pt. SEq	27	17	4	154	28	4300	700	5000

SECTION No. 27

Congressional Township No. 17, R. 4

SCALE: Forty rods to an inch, or ten rods to a space, Congress Land, which is one mile square for a section.
Number of acres in this section, according to United States Survey, _____



MONTGOMERY COUNTY, INDIANA, 1932

Assessor's Plat-Book for Scott Township No. 17

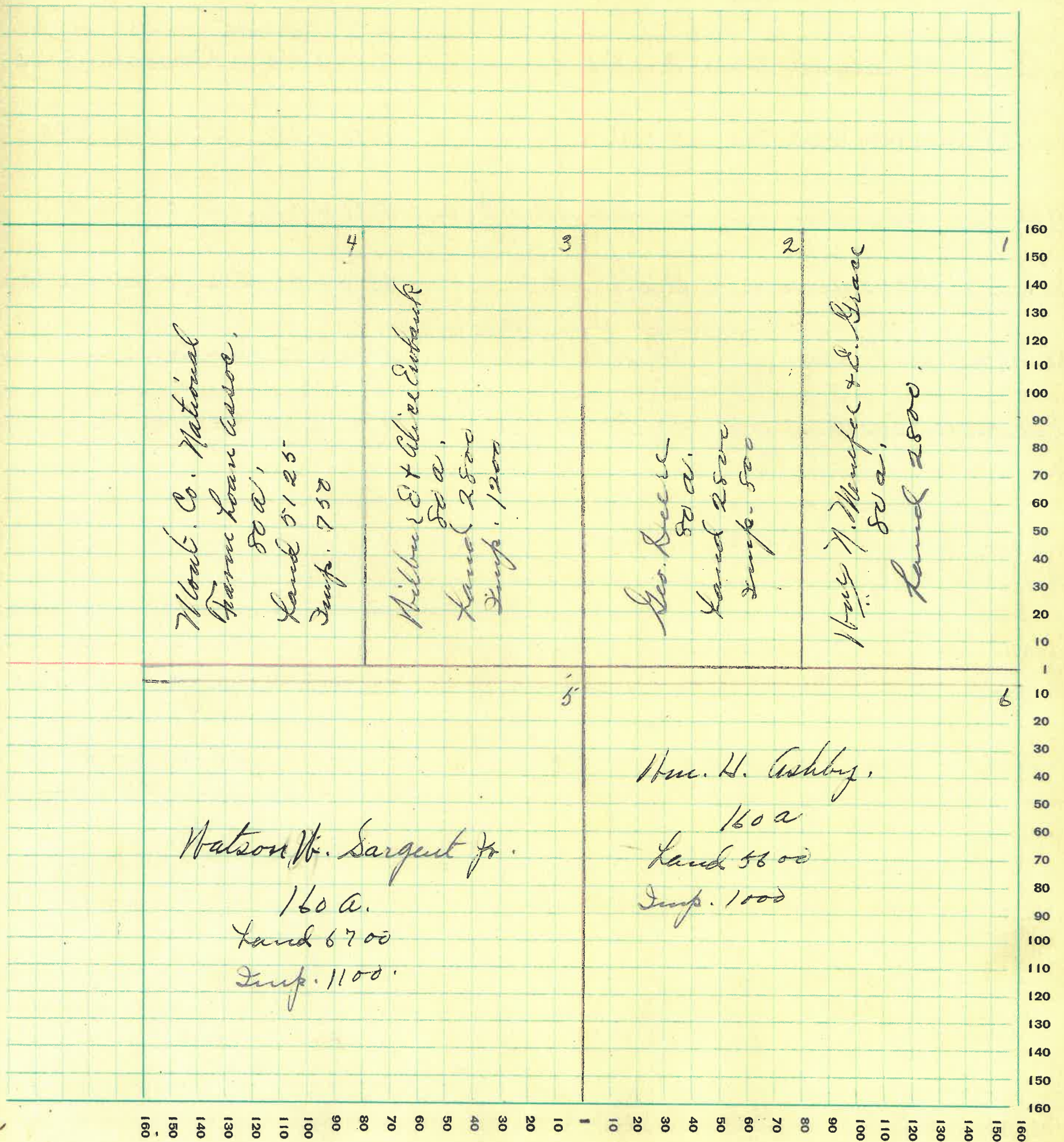
PT. WAYNE REG. CO. PT. WAYNE, IND.

NAMES OF OWNERS	Number on Plat	DESCRIPTION	Section	Township	Range	Acres	Hundredths	Value of Lands	Value of Improvements	Value of Lands and Improvements
Montgomery Co. National Farm Loan Assoc.	1.	E.H. 7Eg.	28	17	4	80		2800		2800
Wilbur E. + Alice Ewbank	2.	W.H. 7Eg.	28	17	4	80		2800	800	3600
Arthur W. + Fredona R. Raino	3	7Wg.	28	17	4	160		2800	1200	4000
<u>Wm.</u>										
Wm. N. Menefee + Estella Grace	1	E.H. 7Eg.	28	17	4	80		2800		2800
George Deere	2	W.H. 7Eg.	28	17	4	80		2800	800	3600
Wilbur E. + Alice Ewbank	3	E.H. 7Wg.	28	17	4	80		2800	1200	4000
Montgomery Co. National Farm Loan Assoc.	4.	W.H. 7Wg.	28	17	4	80		5125	750	5875
Watson W. Sargent Jr.	5	S.Wg.	28	17	4	160		6700	1100	7800
William H. Ashby	6	S.E.g.	28	17	4	160		5600	1000	6600

SECTION No. 28

Congressional Township No. 17, R. 4

SCALE: Forty rods to an inch, or ten rods to a space, Congress Land, which is one mile square for a section.
Number of acres in this section, according to United States Survey, _____



MONTGOMERY COUNTY, INDIANA, 1932

Assessor's Plat-Book for Scott Township No. 17

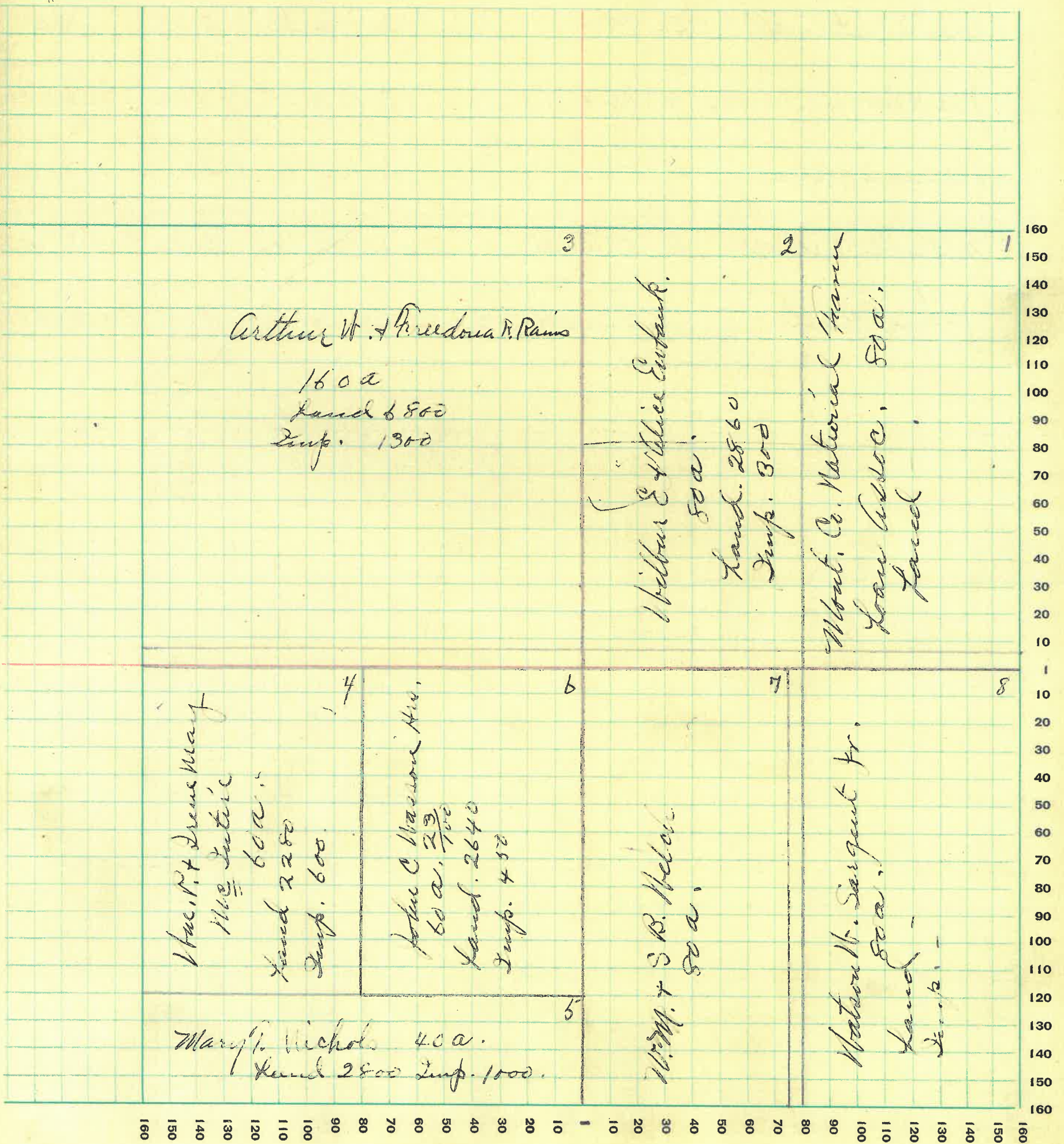
PT. WAYNE FIG. CO. FT. WAYNE, IND.

NAMES OF OWNERS	Number on Plat	DESCRIPTION	Section	Township	Range	Acres	Hundredths	Value of Lands	Value of Improvements	Value of Lands and Improvements	
Montgomery Co. National Farm Loan Assoc.	1.	E.H. N.E.g.	29	17	4	80		See Sec. 28.			
Wilbur E + Alice E. Eubank	2	H.H. N.E.g.	29	17	4	80		2860	300	3160	
Arthur W. + Friedoua R. Rains	3.	N.W.g.	29	17	4	160		6800	1300	8100	
Wm. Pt Irene Way McJutire	4	N.W.g.	29	17	4	60		2280	600	2880	
Mary T. Nichols	5	S.H. S.H. S.W.g.	29	17	4	40		2800	1000	3800	
John C. Wasson Hrs.	6.	Pt. S.W.g.	29	17	4	60		2326	40	430	3090
H.W. + S.B. Welch	7.	W.H. S.E.g.	29	17	4	80		See Sec. 32.			
Watson W. Sargent Jr.	8	E.H. S.E.g.	29	17	4	80		See Sec. 28.			

SECTION No. 29

Congressional Township No. 17, R. 4

SCALE: Forty rods to an inch, or ten rods to a space, Congress Land, which is one mile square for a section.
 Number of acres in this section, according to United States Survey, _____



MONTGOMERY COUNTY, INDIANA, 1932

Assessor's Plat-Book for Scott Township No. 17

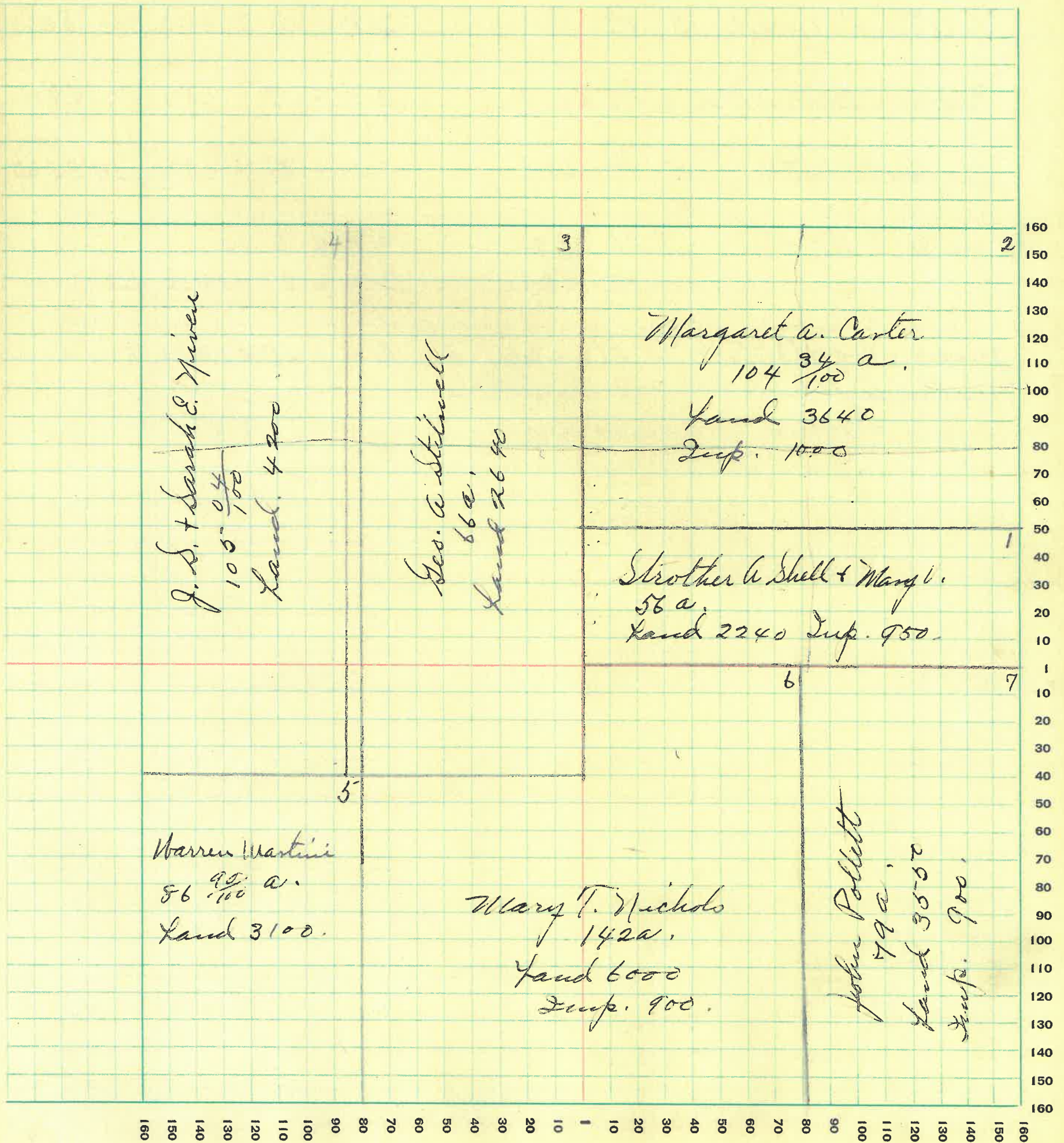
PT. WAYNE FIG. CO. PT. WAYNE, IND.

NAMES OF OWNERS	Number on Plat	DESCRIPTION	Section	Township	Range	Acres	Hundredths	Value of Lands	Value of Improve-ments	Value of Lands and Improve-ments
Strotter A. Shell + Mary V.	1	Pt. 789	30	17	4	56		2240	950	3190
Margaret A. Carter	2	Pt.	30	17	4	104	34	3640	1000	4640
Geo. A. Stilwell	3	Pt.	30	17	4	66		2640		2640
J. S. + Sarah E. Niven	4	Pt. W.H.	30	17	4	105	04	4200		4200
Warren Martini	5	Pt. SWq.	30	17	4	86	90	3100		3100
Mary T. Nichols	6	Pt. S.H.	30	17	4	142		6000	900	6900
John Pollett	7	Pt. E.H. S89.	30	17	4	79		3550	900	4450

SECTION No. 30

Congressional Township No. 17, R. 4

SCALE: Forty rods to an inch, or ten rods to a space, Congress Land, which is one mile square for a section.
Number of acres in this section, according to United States Survey, _____



MONTGOMERY COUNTY, INDIANA, 1932

Assessor's Plat-Book for Scott Township No. 17

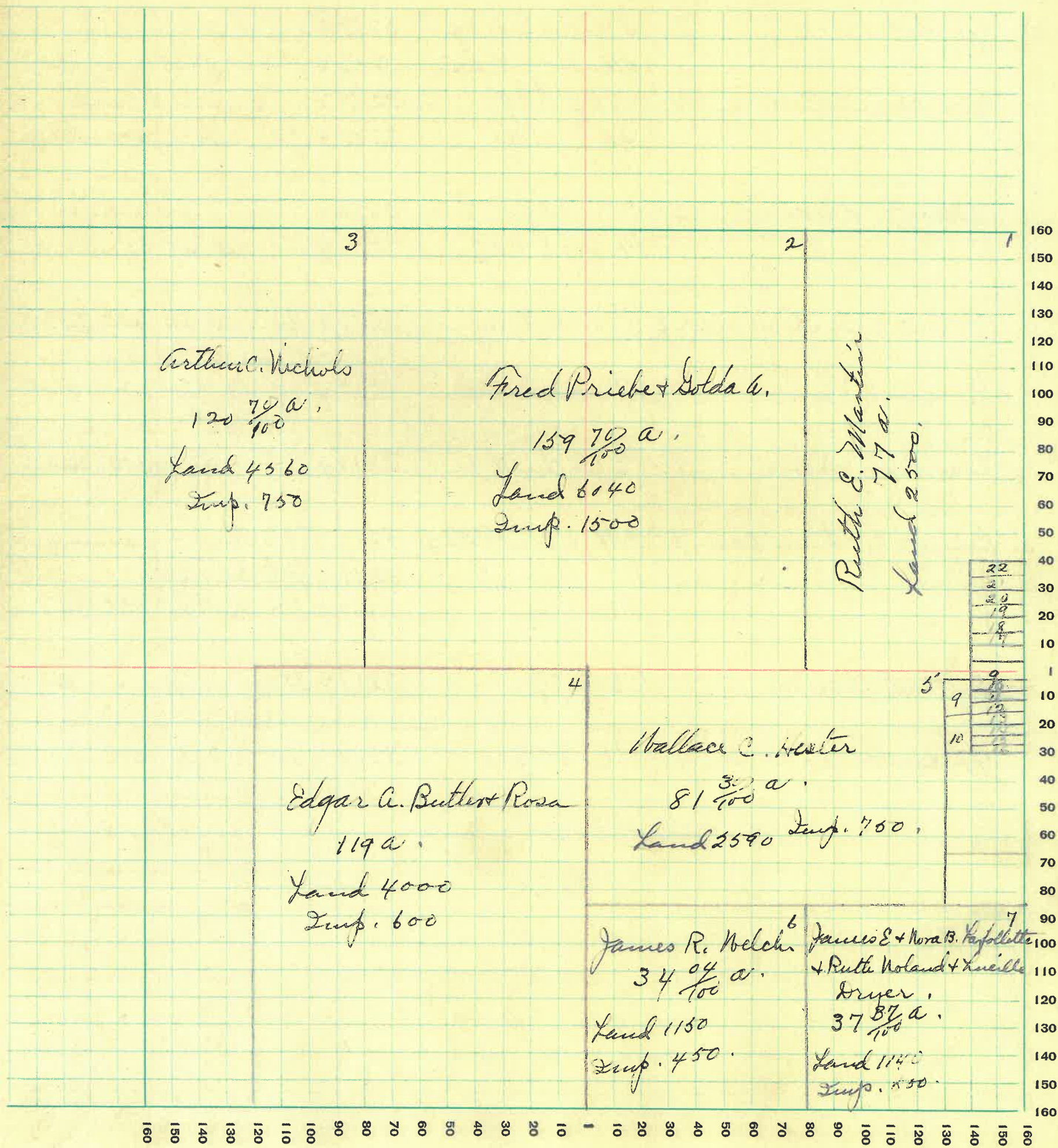
PT. WAYNE FIG. CO. PT. WAYNE, IND.

NAMES OF OWNERS	Number on Plat	DESCRIPTION	Section	Township	Range	Acres	Hundredths	Value of Lands	Value of Improvements	Value of Lands and Improvements
Ruth E. Martin	1	Pt. N.E. q.	31	17	4	77		2500		2500
Fred Preibe + Golda A.	2	Pt. N.H.	31	17	4	159	70	6040	1500	7540
Arthur C. Nichols	3	Pt. N.H.	31	17	4	120	70	4560	750	5310
Edgar A. Butler + Rosa	4	Pt. S.W. q.	31	17	4	119		4000	600	4600
Wallace C. Hester	5	Pt. S.E. q.	31	17	4	81	30	2590	750	3340
James R. Welch.	6	Pt. S.E. q.	31	17	4	6	42			
		Pt. S.E. q.	31	17	4	27	62	1150	450	1600
James E. + Nora B. LaFollette + Ruth Nolan + Lucille Dryer.	7	Pt. S.E. q.	31	17	4	37	37	1140	500	1640

SECTION No. 31.

Congressional Township No. 17, R. 4

SCALE: Forty rods to an inch, or ten rods to a space, Congress Land, which is one mile square for a section.
 Number of acres in this section, according to United States Survey, _____



MONTGOMERY COUNTY, INDIANA, 1932

Assessor's Plat-Book for Scott Township No. 17

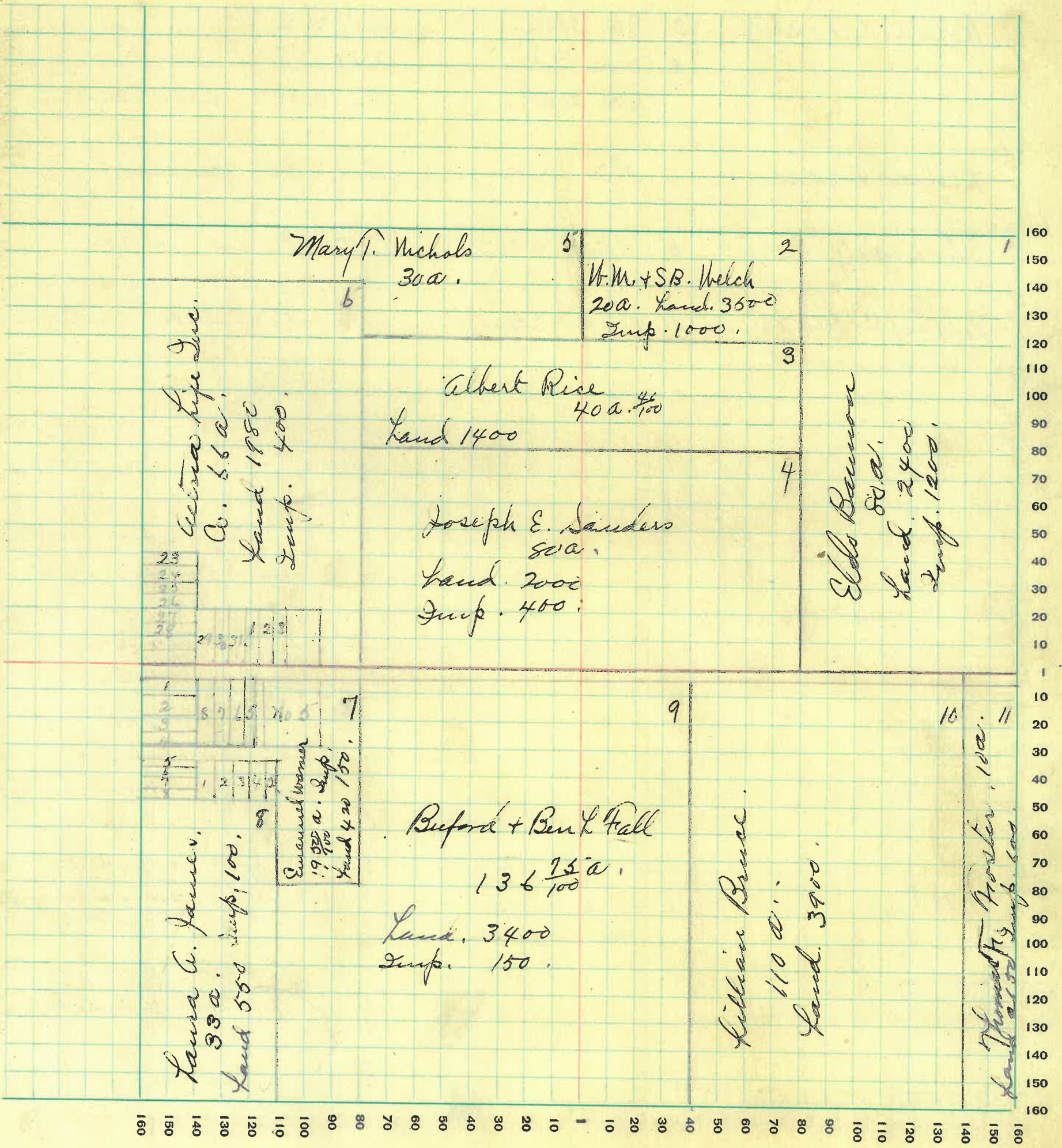
PT. WAYNE FIG. CO. PT. WAYNE, IND.

NAMES OF OWNERS	Number on Plat	DESCRIPTION	Section	Township	Range	Acres	Hundredths	Value of Lands	Value of Improvements	Value of Lands and Improvements
Eldo Bamou	1.	E.H. NEq.	32	17	4	80		2400	1200	3600
W.M. + S.B. Welch	2.	NEq NEq.	32	17	4	20		3500	1000	4500
Albert Rice	3.	S.H. NWq NEq.	32	17	4					
		S.H. NEq NWq.	32	17	4	40	4	1400		1400
Joseph E. Sanders	4	SEq NEq.	32	17	4					
		SWq NEq.	32	17	4	80		2000	400	2400
Mary T. Nichols	5	Pt. NWq.	32	17	4	10				
		Pt. NEq NWq.	32	17	4	20				See Sect. 30
Aetna Life Insurance Co.	6	Pt. NEq NWq	32	17	4	66		1980	400	2380
Emanuel Warner	7	Pt. NEq SWq.	32	17	4	19	50	420	150	570
Laura A. James	8	Pt. NEq SWq.	32	17	4	33		550	100	650
Buford L. + Ben Hall	9	E.H. Pt. E.H. SWq.	32	17	4	37	50			
		Pt. NEq SH.	32	17	4	35	50			
		Pt. SH.	32	17	4	63	75	3400	150	3550
Lillian Bruce	10	Pt. SEq.	32	17	4	110		3900		3900
Thomas J. Foster	11.	Pt. SEq.	32	17	4	10		2150	600	2750

SECTION No. 32.

Congressional Township No. 17, R. 4

SCALE: Forty rods to an inch, or ten rods to a space, Congress Land, which is one mile square for a section.
 Number of acres in this section, according to United States Survey, _____



MONTGOMERY COUNTY, INDIANA, 1932

Assessor's Plat-Book for Scott Township No. 17

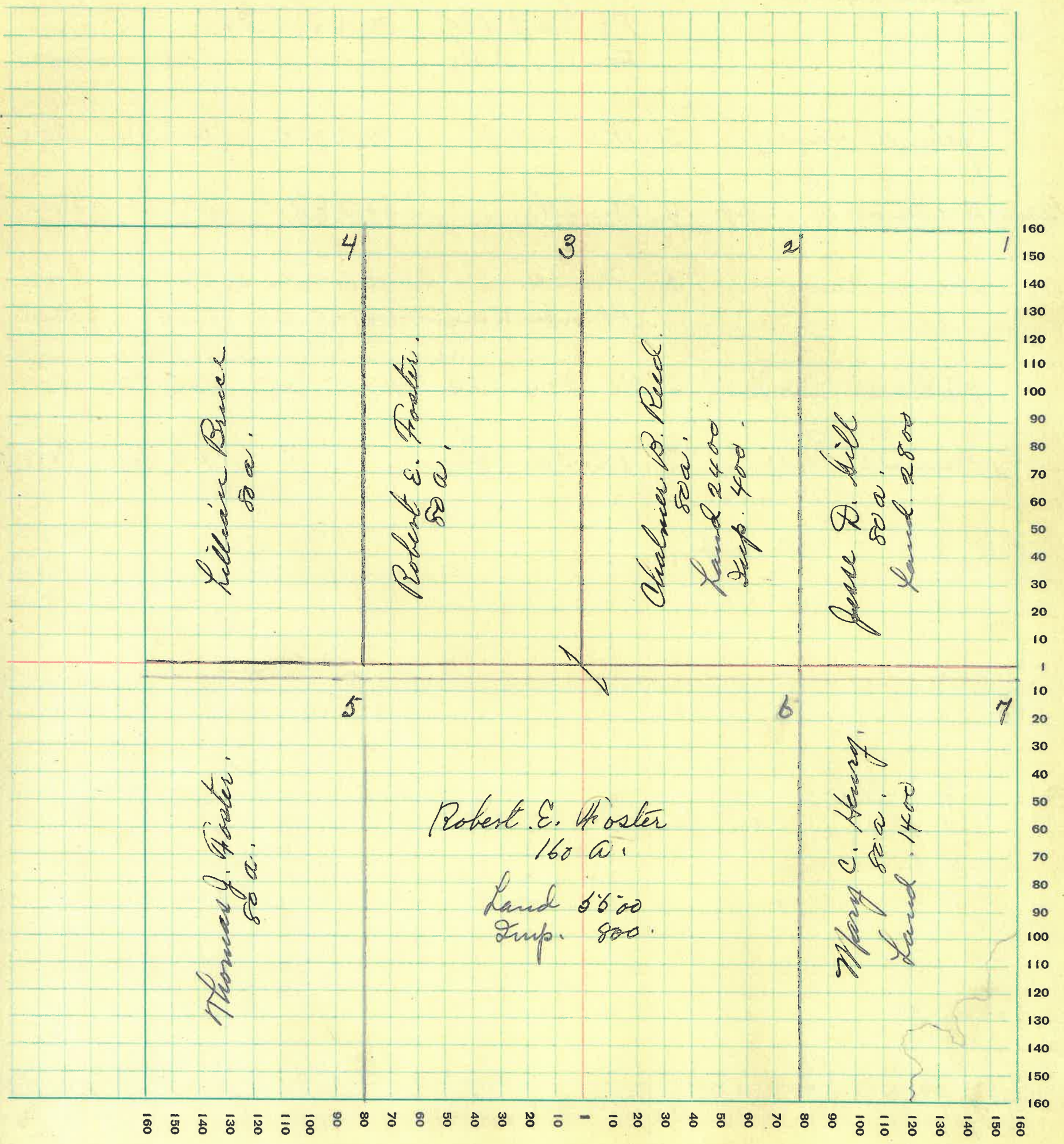
PT. WAYNE TWP. CO. PT. WAYNE, IND.

NAMES OF OWNERS	Number on Plat	DESCRIPTION	Section	Township	Range	Acres	Hundredths	Value of Lands	Value of Improvements	Value of Lands and Improvements
Jessie D. Gill	1.	E.H. NEq.	33	17	4	80		2800		2800
Chalmer B. Reed	2.	W.H. NEq.	33	17	4	80.		2400	400	2800
Robert E. Foster	3	E.H. SWq.	33	17	4	80		5500	800	6300
		W.H. SEq	33	17	4	80				
		E.H. NWq.	33	17	4	80				
Lillian Bruce	4	P.T. W.H.	33	17	4	80		See Sec. 32.		
Thomas J. Foster	5	W.H. SWq.	33	17	4	80		See Sec. 32.		
Mary C. Henry.	7	P.T. SEq.				80		1400		1400

SECTION No. 33.

Congressional Township No. _____, R. _____

SCALE: Forty rods to an inch, or ten rods to a space, Congress Land, which is one mile square for a section.
Number of acres in this section, according to United States Survey, _____



MONTGOMERY COUNTY, INDIANA, 1932

Assessor's Plat-Book for Scott Township No. 17

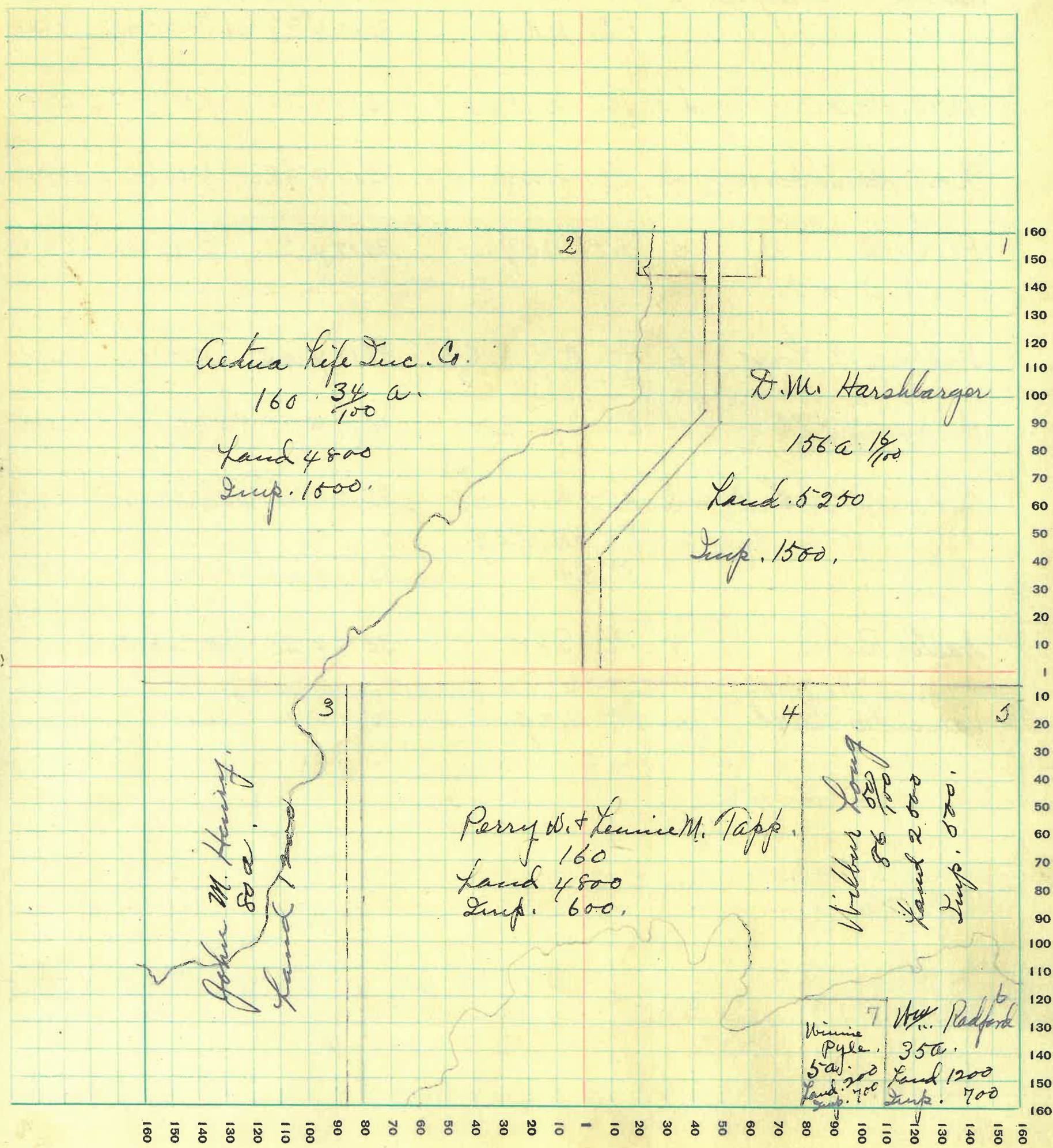
PT. WAYNE PLO. CO. PT. WAYNE, IND.

NAMES OF OWNERS	Number on Plat	DESCRIPTION	Section	Township	Range	Acres	Hundredths	Value of Lands	Value of Improvements	Value of Lands and Improvements
L.M. Harshbarger	1	PT N.H.	34	17	4	156	16	5250	1500	5750
		PT NWq.	34	17	4	52		1750		1750
Actua Life Ins. Co.	2.	N.W.q.	34	17	4	160		4800	1500	6300
		PT. SWq. NEq.	34	17	4		34			
		PT. W.H. NWq.	34	17	4	66		1980	400	2380
John M. Henry	3	W.H. S.W.q.	34	17	4	80		1200	1200	
Perry W. + Lennie M. Tapp	4	PT. S.H.	34	17	4	160		4800	600	5400
Wilbur Long	5	PT. S.H.	34	17	4	86	50	2500	500	3000
		PT W.H. NWq.	34	17	4	43		1200		1200
William Radford	6	Pt. SEq S.Eq.				35		1200	700	1900
		Pt. S.H. SWq.				70	84			
Winnie Pyle	7	PT. S.H. SEq.				5		200	700	900

SECTION No. 34.

Congressional Township No. 17, R. 4

SCALE: Forty rods to an inch, or ten rods to a space, Congress Land, which is one mile square for a section.
Number of acres in this section, according to United States Survey, _____



MONTGOMERY COUNTY, INDIANA, 1932

Assessor's Plat-Book for Scott Township No. 17

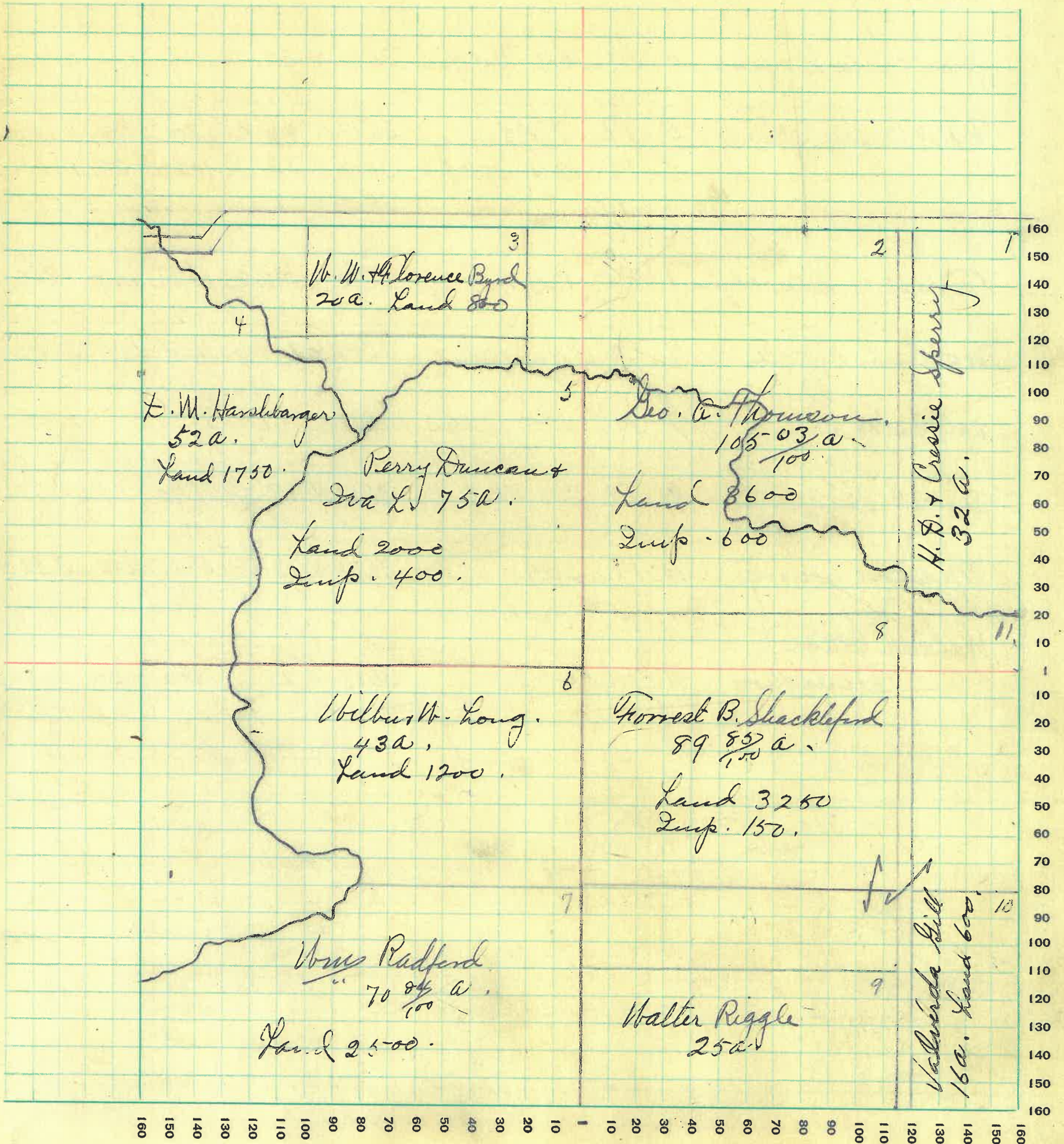
PT. WAYNE PLS. CO. PT. WAYNE, IND.

NAMES OF OWNERS	Number on Plat	DESCRIPTION	Section	Township	Range	Acres	Hundredths	Value of Lands	Value of Improvements	Value of Lands and Improvements
H. D. + Cressie Sperry	1	Pt. N.H.	35	17	4	32		See Sec. 36.		
George A. Thompson	2	Pt. N.E.q.	35	17	4	67	97			
		Pt. N.W.q.	35	17	4	37	06	3600	600	4200
W. W. + Florence Byrd	3	Pt. N.W.q.	35	17	4	20		800		800
D.M. Harshbarger	4	Pt. N.W.q.	35	17	4	52		1750		1750
Perry Duncan Iva L.	5	Pt. N.E.q.	35	17	4	75		2000	400	2400
Wilbur W. Long	6	Pt. N.H. N.W.q.	35	17	4	43		1200		1200
William Radford	7	Pt. S.H. S.W.q.	35	17	4	70	04	2500		2500
B. Forest Slack	8	Pt. S.H.	35	17	4	60	05	2250	150	2400
	11	Pt. S.H. N.E.q.	35	17	4					
		Pt. E.H.	35	17	4	29	80	1000		1000
Walter Riggle	9	Pt. S.E.q.	35	17	4	25		See Sec. 36.		
Valverde Bill	10	Pt. S.W.q.	35	17	4	16		600		600

SECTION No. 35

Congressional Township No. 17, R. 4

SCALE: Forty rods to an inch, or ten rods to a space, Congress Land, which is one mile square for a section.
Number of acres in this section, according to United States Survey, _____



MONTGOMERY COUNTY, INDIANA, 1932

Assessor's Plat-Book for Scott Township No. 17

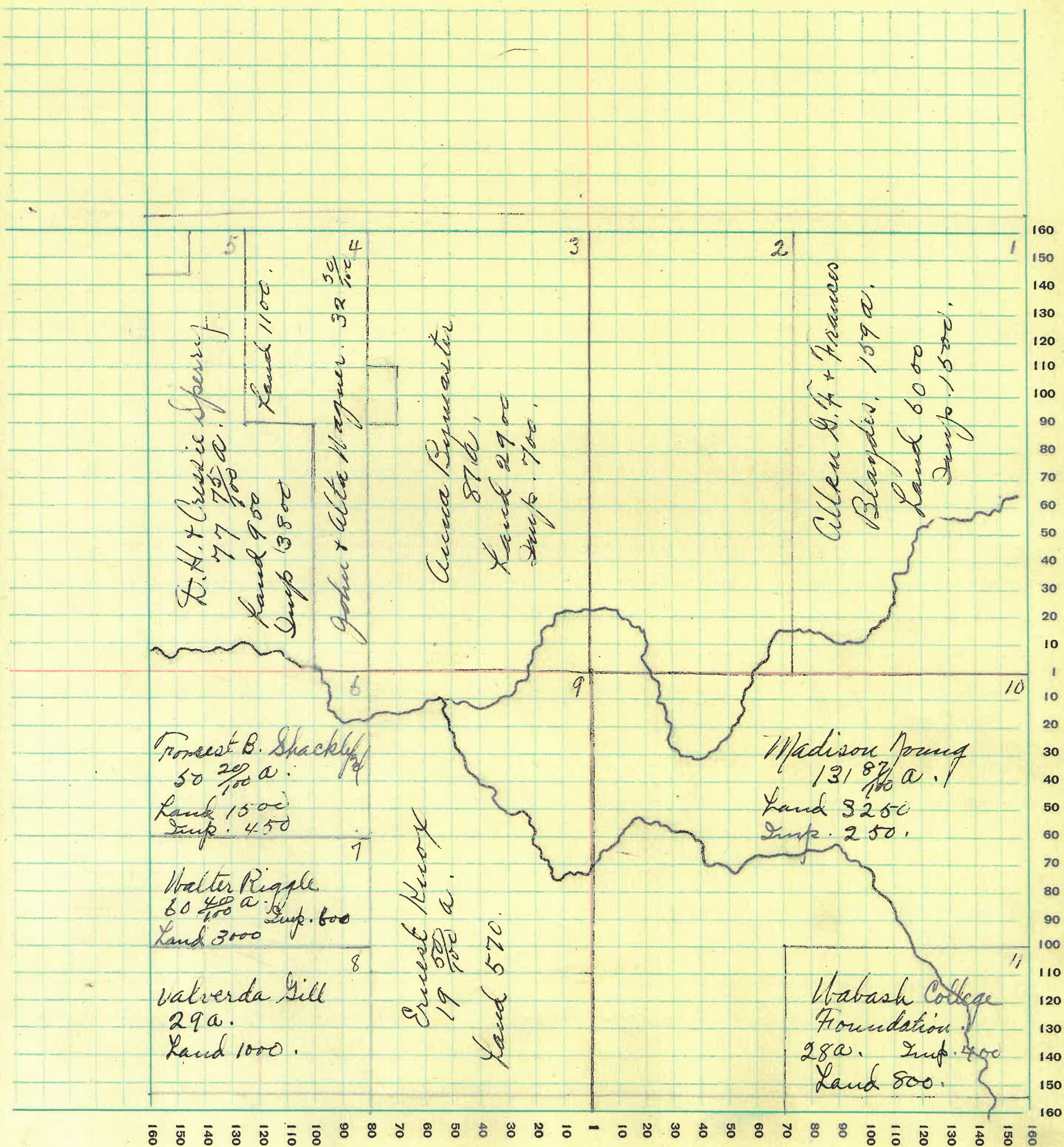
PT. WAYNE FIG. CO. PT. WAYNE, IND.

NAMES OF OWNERS	Number on Plat	DESCRIPTION	Section	Township	Range	Acres	Hundredths	Value of Lands	Value of Improvements	Value of Lands and Improvements
Allen G. T. + Frances Blagden	1.	Pt. S.H. N.E.q.	36	17	4	63		2400	800	3200
		Pt. N.E.q.	36	17	4	96		3600	700	4300
Anna Bynaster	3.	Pt. N.H.	36	17	4	81		2900	700	3600
John + Alta Waquer	4	Pt. W.H. N.W.q.	36	17	4	32	50	1100		1100
D.H. + Cressie Sperry	5	Pt. N.W.q.	36	17	4	44	05	1800	900	2700
		Pt. W.H. N.W.q.	36	17	4	32	70	1050	50	1100
		Pt.	36	17	4	1				
Forrest B. Shackelford	6	Pt. W.H.	36	17	4	50	20	1500	450	1950
Walter L. Riggle	7.	Pt. W.H. S.W.q.	36	17	4	60	40	3000	600	3600
Valverda Gill	8.	Pt. W.H. S.W.q.	36	17	4	29		1000		1000
Ernest Knox	9.	Pt. S.H. S.W.q.	36	17	4	19	50	570		570
Madison Young	10	Pt. S.E.q.	36	17	4	13	87	3250	250	3500
Wabash College Foundation	11	Pt. S.E.q.	36	17	4	28		800	400	1200

SECTION No. 36.

Congressional Township No. 17, R. 4

SCALE: Forty rods to an inch, or ten rods to a space, Congress Land, which is one mile square for a section.
Number of acres in this section, according to United States Survey, _____



MONTGOMERY COUNTY, INDIANA, 1932

See Plat in back of book.

Assessor's Plat-Book for New Market Scott Township No. 17

PT. WAYNE PTD. CO. PT. WAYNE, IND.

NAMES OF OWNERS	Number on Plat	DESCRIPTION	Section	Township	Range	Acres	Hundredths	Value of Lands	Value of Improvements	Value of Lands and Improvements
Bell Ruben S.		White	Lot.	10			100	425	525	
Brown James & Kula		P.T. W.H. NWq.	6	17	4	1	74	200	1200	1400
		Warbritton 1st	Lot				50			
Bollman Frank C.		Warbrittons	1st	21			60			
Clara May.			22				50	200	250	
Brady Henry & Gertrude M.		Warbrittons		1st	19			75	325	400
Childers Ieland S.				6	17	4	07	40		40
Dogel E. Paul & Mildred R.		Warbrittons		25				100	500	600
Etter Lawrence B.		White P.T.		6-7				200	800	1000
Foust Alice & Joseph		Warbritton		16				75	400	475
Friend Theodore		2 Whites & P.		15				125	25	150
		Whites.		16				125	350	475
Friend Buford T. & Catherine S.		Warbritton		3				75	725	800
Hankins Albert		Whites		3				150	850	950
		W.H.		4				75		75
Hicks Louis H. & Carrie		P.T.		6	17	4	10	500	1000	1500
		Warbrittons		23-24-28-29-32				75	200	275
Harlan Curtis J. & Ethel		Whites		18				100	450	550
Johnson Amanda		Warbrittons		12				75	400	475
Keller James E. & Myrtle L.		Whites		12				75	400	475
Keas Jennie		Whites E.H.		4-5				200	400	600
Miller Byron S.		Warbritton		26-27				100	350	450
Miles Lillian & Gertrude N.		Warbritton P.T. NWq.	6	17	4	1	14	50	350	400

MONTGOMERY COUNTY, INDIANA, 1932

Assessor's Plat-Book for New Market Scott Township No. 17

W. WAYNE FIG. CO. FT. WAYNE, IND.

NAMES OF OWNERS	Number on Plat	DESCRIPTION	Section	Township	Range	Acres	Hundredths	Value of Lands	Value of Improvements	Value of Lands and Improvements
Mullen Arthur F.		Pt. W.H. NWq	6	17	4		20	50	350	400
Munn Alice		Pt. E.H. E.H.	6	17	4		25	75	350	425
New Market Telephone Co.		White	lot 11					75	550	625
O'Connor Deborah		Pt. NWq.	6	17	4		30	50	150	150
Proctor Anna L + Shirley F.		Pt. W.H. NWq.	6	17	4		32	55	90	145
Poynts Elizabeth F.		Warbritton	lot 18					50	200	250
Perkins Merdia C + Nettie		Warbritton	4					50	400	450
Pickley Wm. W.		White	19					100	475	575
Pointer Josiah + Hester		Warbritton P.E.	9 + 8					40		40
			8					75	390	465
Patton James J. + Olga May		White	13					75	400	475
Reed John M.		White	5					75	450	525
Rever Lena M.		Pt. W.H. NWq.	6	17	4		50	150	500	650
Rush Henry A + Sylvia A.		Warbritton	lot 15					75	350	425
Simpson Ruth M.			5 + 6					100	300	400
Swearingen J.P. + B.E.		Warbritton	17					50	580	630
Saylor H.B.		Pt. E.H. NWq.	6	17	4		07	100		100
		White	lot 9							
			20					150	1300	1450

MONTGOMERY COUNTY, INDIANA, 1932

See Plat in back of book

Assessor's Plat-Book for Parkersburg Scott Township No. 11

PT. WAYNE FIG. CO. PT. WAYNE, IND.

NAMES OF OWNERS	Number on Plat	DESCRIPTION	Section	Township	Range	Acres	Hundredths	Value of Lands	Value of Improvements	Value of Lands and Improvements
<i>Mary E. Akers</i>		<i>Pt. NEq. Sec.</i>	<i>31</i>	<i>17</i>	<i>4</i>	<i>1</i>	<i>30</i>	<i>75</i>	<i>50</i>	<i>125-</i>
		<i>Faiths P-burg Lot 16</i>	<i>31</i>	<i>17</i>	<i>4</i>	<i>1</i>	<i>30</i>	<i>30</i>	<i>40</i>	<i>70</i>
<i>John F. Poynts</i>		<i>Q.P. P-burg.</i>	<i>25</i>					<i>90</i>	<i>1800</i>	<i>1890</i>
			<i>26</i>							
			<i>27</i>							
			<i>28</i>							
			<i>29</i>							
			<i>30</i>							
<i>Thomas + Addie Baldwin</i>		<i>Q.P. P. Burg. N.H.</i>	<i>19-20</i>					<i>30</i>	<i>270</i>	<i>300</i>
<i>Doan Pearl</i> <i>Francis J. Doan</i>		<i>Welch Pburg</i>	<i>1-2</i>					<i>25-</i>		<i>25-</i>
<i>J. J. Flamingan</i>		<i>P+C P-burg. Pt.</i>	<i>1-2</i>					<i>30</i>	<i>400</i>	<i>430</i>
		<i>Q.P.</i>	<i>17</i>					<i>30</i>		<i>30</i>
<i>Frank Fred B. + Margaret.</i>		<i>Pburg.</i>	<i>5-6-7-8</i>					<i>40</i>	<i>300</i>	<i>340</i>
		<i>Parker + Crauer Pburg</i>	<i>2</i>			<i>1</i>		<i>10</i>		<i>10</i>
		<i>N.H.</i>	<i>6-7-8</i>					<i>40</i>	<i>75</i>	<i>135-</i>
		<i>Faiths P-burg Pt.</i>	<i>5</i>					<i>10</i>	<i>75</i>	<i>85-</i>
<i>Richardson O + Nellie</i>		<i>Faiths P-burg</i>	<i>16</i>							
		<i>Pt. N.H. SEq.</i>	<i>31</i>	<i>17</i>	<i>4</i>	<i>2</i>		<i>60</i>	<i>400</i>	<i>460</i>
<i>Scott Thomas A.</i>		<i>Pt.</i>	<i>32</i>	<i>17</i>	<i>4</i>	<i>1</i>	<i>62</i>	<i>110</i>		<i>110</i>
		<i>P+C P-burg Pt.</i>	<i>3</i>					<i>32</i>	<i>300</i>	<i>332</i>
			<i>4</i>							
			<i>5</i>							
			<i>6</i>							
<i>John Wilson</i> <i>Whitaker Walter C.</i>		<i>Q.P. P-burg.</i>	<i>9-10-11-12</i>					<i>90</i>	<i>200</i>	<i>290</i>
		<i>Faiths P-burg</i>	<i>1</i>					<i>20</i>	<i>750</i>	<i>770</i>
<i>Whitaker Etta H</i>		<i>Q.P. P-burg</i>	<i>13</i>	<i>14-15</i>				<i>35</i>	<i>200</i>	<i>235-</i>
		<i>Faiths P-burg</i>	<i>18</i>	<i>N.H. 19</i>				<i>20</i>	<i>200</i>	<i>220</i>
			<i>2-3-4</i>					<i>55-</i>	<i>500</i>	<i>555-</i>

MONTGOMERY COUNTY, INDIANA, 1932

See Platt in back of book

Assessor's Plat-Book for New Market Scott Township No. 17.

PL. WAYNE FIG. CO. FT. WAYNE, IND.

NAMES OF OWNERS	Number on Plat	DESCRIPTION	Section	Township	Range	Acres	Hundredths	Value of Lands	Value of Improvements	Value of Lands and Improvements
Shortridge Frank L.		Pt. N.W. q.	6	17	4		35	60		60
		Warbritton Pt.	20				75	400		475
							50			50
		Pt. S.W. q.	6	17	4		50	75		75
		Pt. N.W. S.W. q.	6	17	4		50	75		75
Smith John D.		Pt. N.W. q.	6	17	4		54	100	400	500
Spencer Saut.		Warbritton	13					100	500	600
			14							
Smith Sherman & Dug C.		Warbritton Pt.	11					75	100	175
			12							
Schwartz Roy H. & Cecile Marie		White Pt.	6					50	400	450
		Warbritton Pt.	9					30	125	175
		"	10					100	450	550
		"	11							
Saylor Luma		Warbritton	7				75	300	375	
Stilwell Ethel D.		Warbritton	30				50	300	350	
Saylor Cline & Teressa		Pt. N.W. N.W. q.	6	17	4		22	100	600	700
Saylor Char.		Pt. N.W. N.W. q.	6	17	4	1	28	100	50	150
Taylor Joseph L. & Mary E.		White	14					135	800	935
			17					50		50
Yount Ernest W. & Laura F.		Pt. N.W. N.W. q.	6	17	4		44	125	750	875

MONTGOMERY COUNTY, INDIANA, 1932

Assessor's Plat-Book for Lapland Scott Township No. 17

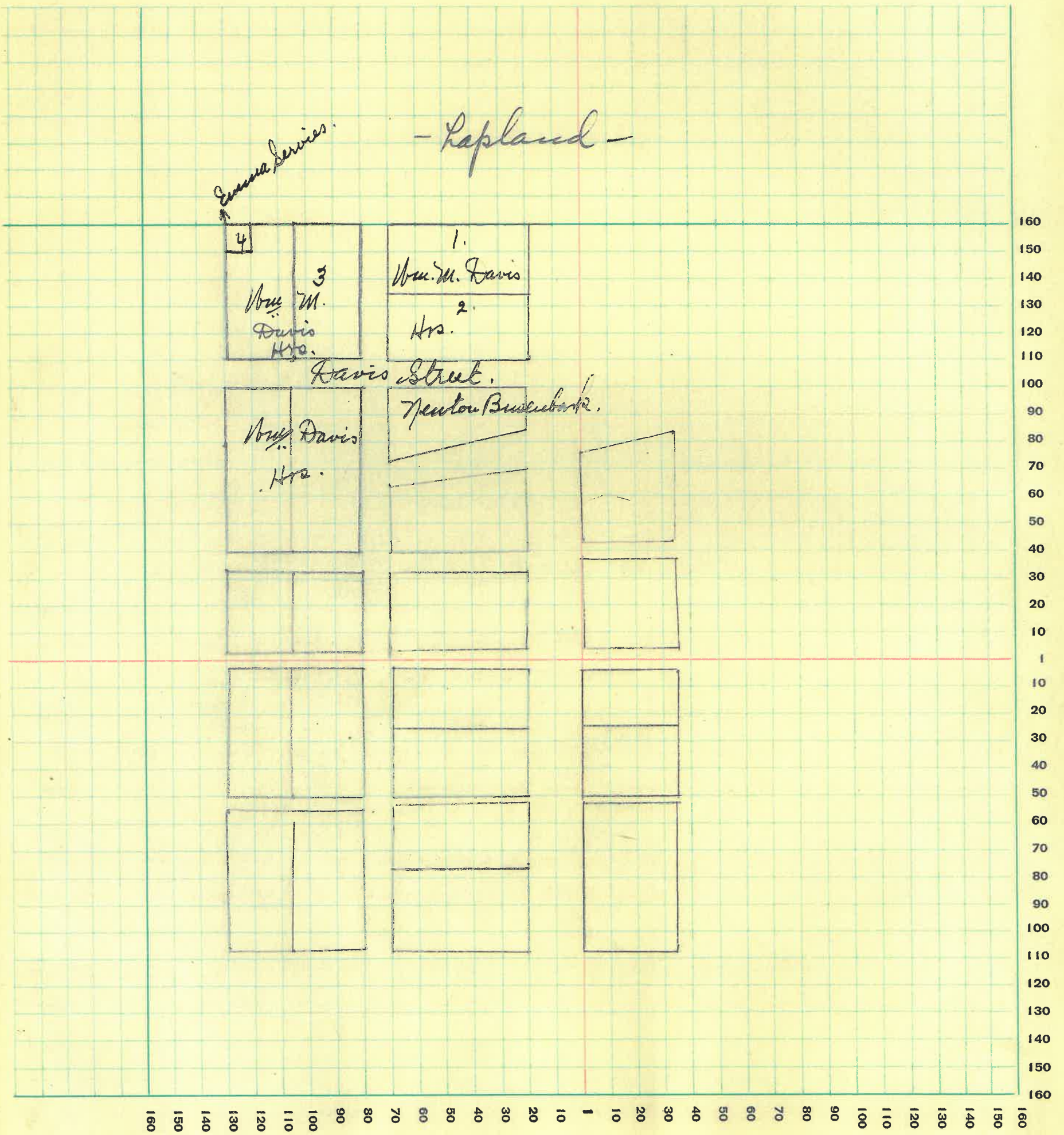
PT. WAYNE PLS. CO. PT. WAYNE, IND.

NAMES OF OWNERS	Number on Plat	DESCRIPTION	Section	Township	Range	Acres	Hundredths	Value of Lands	Value of Improvements	Value of Lands and Improvements
Newton Busebank		Davis, Lapland C.P. SEq. N.E.7.	Lot 10-11							
			7 12 8							
			19174			56	50	1000	1250	
Davis Mrs. H. Hrs Life Estate		Davis Lapland	1-2-3-4-5-6-20-21							lots assessed with land.
			22-23-24-25-26-27.							
Crow Frank + Julia F.		C.P. Lapland	12-13-14-15-			30		75	105	
Branne Sudie		Davis Lapland	9-16-17-18-28-							lots assessed with land.
			29-19							
Smith Clarence		Davis Lapland	Pl. 8					20		20

SECTION No. _____

Congressional Township No. _____, R. _____

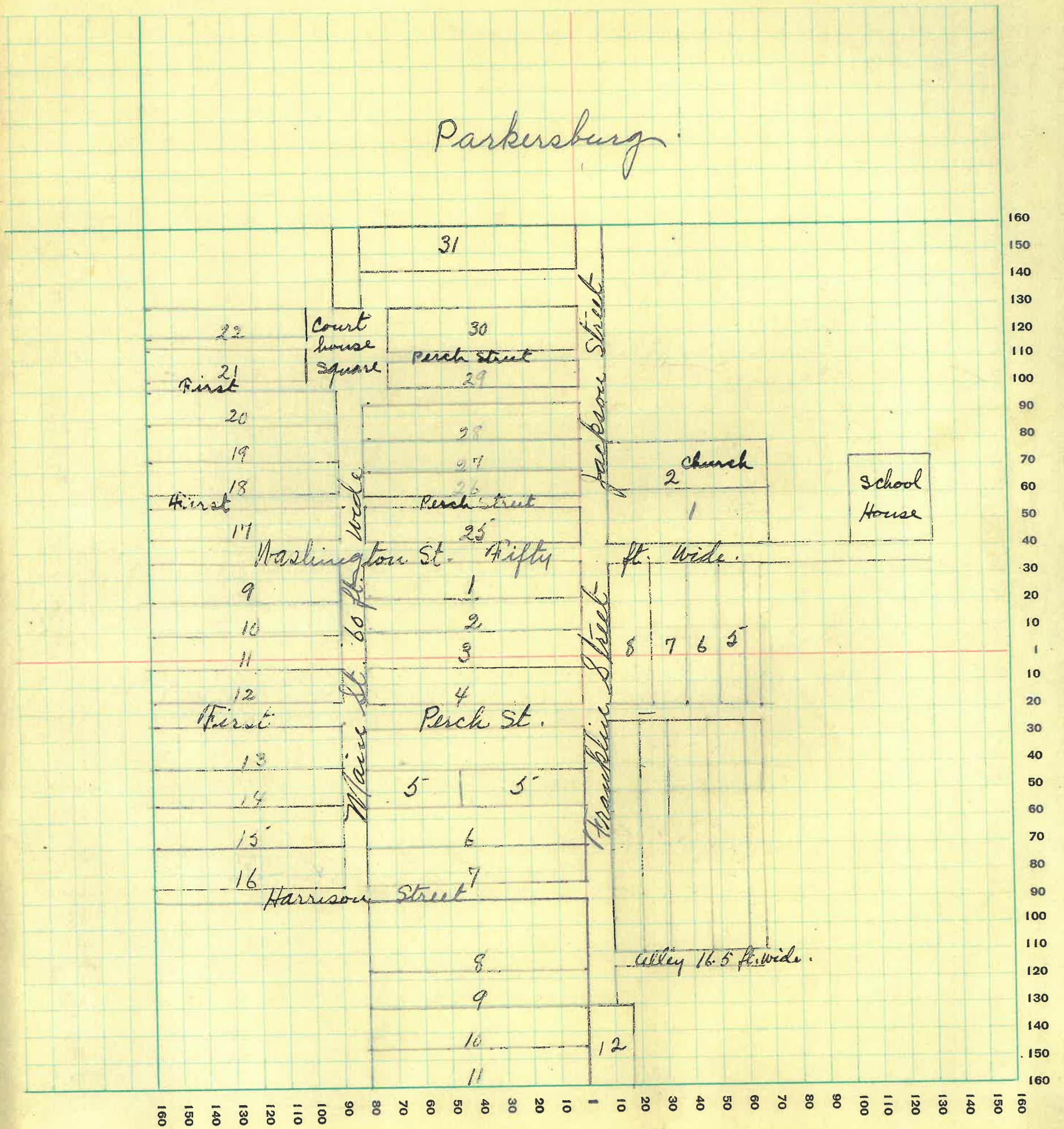
SCALE: Forty rods to an inch, or ten rods to a space, Congress Land, which is one mile square for a section.
Number of acres in this section, according to United States Survey, _____



SECTION No. _____

Congressional Township No. _____, R. _____

SCALE: Forty rods to an inch, or ten rods to a space, Congress Land, which is one mile square for a section.
 Number of acres in this section, according to United States Survey, _____



Plat of New Market.

Scott

Township 17.



