

The background of the entire image is a dense, intricate marbled paper pattern. It features a complex, organic design with swirling, cell-like shapes in shades of yellow, blue, and red, set against a dark, charcoal-colored base. The pattern is highly detailed and covers the entire surface of the book cover.

SUGAR CREEK T'P. No. 8.

Assessor's Plat Book
Sugar Creek Township
Montgomery County,
Indiana

1875

Last Name	First Name	Page	Notes
Allen	James Sr	41, 42, 43, 44	
Allen	John	61, 62	
Allen	John W	41, 42	
Anderson	Jesse	21, 22, 47, 48	
Arrahood	Ellen	9, 10	
Balls	Christopher	21, 22	
Berryman	James A	37, 38	
Blue	L K	57, 58	
Bone	Cynthia E	39, 40	
Booker	Rosa Anna	59, 60	
Boots	Asa	15, 16, 17, 18, 31, 32, 41, 42, 63, 64	
Boots	Asa	61, 62	
Boots	Eli	7, 8, 17, 18, 3, 32, 41, 42	guardian/heirs
Boots	George and Martha	33, 34	
Boots	Samuel	5, 6	
Boots	Wm H	7, 8	
Bowen	George	51, 52	
Bowen	Young	51, 52	undivided
Bowers	Abner	39, 40	undivided
Bowers	Alex	51, 52	
Bowers	Edmond	17, 18, 19, 20, 29, 30	
Bowers	Jesse	33, 34	
Bowers	Jesse A	39, 40	
Bowers	Martin	19, 20	
Bowers	Sally Ann	5, 6, 19, 20	
Boyer	John	61, 62	
Brannegin	Hugh	9, 10, 15, 16, 31, 32	
Brown	Emily J	61, 62	
Brown	Samuel	61, 62	
Bryant	Lydia	3, 4	
Bryant	Simeon and Catharine	9, 10	
Bryant	William	3, 4, 5, 6, 7, 8, 29, 30	
Bryant	William Sr	9, 10	
Butcher	Abigail	43, 44	
Butcher	Cynthia	51, 52	
Butcher	Joseph	51, 52	
Butcher	Martin K	43, 44	
cemetery		20, 36, 62,	
church		22, 38, 42	
Clouser	Alfred	47, 48, 71, 72	
Clouser	Daniel	49, 50	
Clouser	Daniel	51, 52	undivided
Clouser	Henry	45, 46, 47, 48	
Clouser	John	45, 46, 69, 70	
Clouser	John	51, 52	undivided
Clouser	John D	43, 44	
Clouser	Simon	47, 48	
Coleman	Josiah	55, 56	
Coleman	Randolph	47, 48	
Conrad	Joseph	1, 2	
Conrad	Thompson	9, 10, 15, 16	
Cook	C D	63, 64	
Cook	George W	65, 66, 67, 68	
Cook	Shaderick	19, 20	
Cook	W H	63, 64	
Corbin	John E	63, 64, 65, 66	
Corbin	Mary A	57, 58	
Corns	J F	51, 52	
Corns	Joseph	53, 54	
Corns	William	51, 52, 53, 54	
Cox	William	65, 66	
Coyner	John D	21, 22, 27, 28, 29, 30, 43, 44	
Coyner	Phebe	7, 8	
Custar	W H	57, 58, 59, 60	
Davis	Elin	1, 2	
Davis	Oze	25, 26	
Davis	Sarah	9, 10	
Deck	Samuel	49, 50	
Derrickson	Charles	49, 50	
Drollinger	Jacob	55, 56	
Dunbar	Lewis	23, 24, 53, 54	
Dunbar	Lewis Jr	51, 52	
Dunbar	Lewis Sr	19, 20, 25, 26	
Dunbar	Robert	1, 2, 19, 20, 21, 22, 25, 26	
Dunbar	Silas	1, 2, 21, 2, 29, 30, 45, 46, 47, 48	
Ermentrout	Clarissa	13, 14	
Ermentrout	Job	13, 14	
Ermentrout	John C	57, 58	
Fisher	Samuel	53, 54, 67, 68	
Gillilan	Jacob	59, 60, 61, 62	
Gillilan	John	63, 64	
Gillilan	John and Sarah	63, 64	
Gray	Phebe	61, 62	

Gray	Thomas	35, 36	heirs
Hamilton	Elenor	65, 66	
Hamilton	George	19, 20	
Hamilton	Jesse	43, 44	
Hamilton	Jesse A	41, 42	
Hamilton	John	25, 26, 45, 46, 47, 48	
Hamilton	Joseph	25, 26	
Hampton	Martin	49, 50	
Hollingsworth	John	67, 68	
Holloway	Enoch	63, 64	
Holloway	John	55, 56	
Horney	Paris	11, 12	
Horney	Peter	11, 12	
Huber	Catharine	53, 54, 67, 68	
Huber	Jacob	55, 56	
Hutchenson	James G	59, 60	
Hutchenson	Susannah	59, 60	
Irwin	Misner	43, 44	
Kendall	George M	31, 32, 41, 42	
King	John W	59, 60	
Kious	Nathan	1, 2	
Lanam	Thomas	7, 8, 17, 18, 29, 30, 31, 32	
Little	George	55, 56, 65, 66	
Little	R M	39, 40	
Long	Otho	33, 34	
Lowery	John	5, 6, 19, 20, 29, 30	
Lye Creek		62	
Mahoy	George	39, 40	
Manoney	Elizabeth	47, 48, 49, 50	
Marsh	John and Julia	15, 16, 41, 42	
Marsh	Julia	13, 14	
Martin	Owen	37, 38, 59, 60	
Martz	Jacob	57, 58	
McCain	John	57, 58	
McCartney	Elizabeth	9, 10	
McDaniel	Thomas F M	25, 26	
McGuire	Charles	57, 58	
McManima	Brison	63, 64	
Michael & Royer		11, 12	
Mitchell	George	3, 4, 19, 20, 21, 22	
Mitchell	John	1, 2, 23, 24, 61, 62, 63, 64	
Mitchell	Joseph	1, 2, 23, 24	
Mitchell	Robert	1	
Mitchell	Wm	1, 2	
Morgan	Robert	9, 10	
Morin	Milton	7, 8, 31, 32, 41, 42	
Mote	W and M	65, 66	
Nicholson	William	11, 12	
Peterson	Abraham	17, 18	
Peterson	John Jr	35, 36, 37, 38, 39, 40	
Peterson	Martha	13, 14	
Peterson	Martha J	41, 42	
Peterson	Samuel	41, 42	
Peterson	Silas	13, 14, 15, 16, 33, 34, 35, 36, 37, 38, 39, 40, 41, 42, 61, 62	
Peterson	Solomon W	17, 18	
Peterson	Violet	61, 62	
Potato Creek		60	
Powers	William	21, 22, 27, 28, 29, 30	
Price	George	53, 54	
Price	William	15, 16, 61, 62	
Quick	Isaac	55, 56	
Rakestraw	Hannah	57, 58	
Rice	Thomas R	57, 58	
Rogers	Elijah	53, 54	
Ross	J A	39, 40	
Royer	John M	11, 12	
Royer	Mary	11, 12	
Royer	William C	11, 12	
Ryne	Cyrus	29, 30, 31, 32	
Ryne	George	43, 44	
school		20, 24, 34	
school house		38, 52	
Shoen	Charles	55, 56	
Siadla	J A	47, 48	
Siadla	J Adam	45, 46	
Siadla	John A	51, 52	
Siadla	Joshua	27, 28, 29, 30	
Siadla	Phillip J	45, 46	
Slater	Lydia	65, 66	
Smith	Henry	29, 30	
Smith	Sarah	33, 34	
Stingley	Anthony	11, 12, 13, 14, 61, 62	
Strain	James H	47, 48, 49, 50	
Stuckey	Daniel	1, 2	
Stuckey	Milton U	33, 34	
Sugar Creek		50	
Sugar Creek Township Line		68, 70	
Taylor	George	11, 12	
Taylor	William G	31, 32	
Thornbough	Martin	41, 42	

Thorp	Mary J	25, 26	
Tribbett	John	37, 38	
Ward	Stephen	67, 68	
Waugh	Milton B	23, 24, 25, 26, 27, 28	
Wells	William	21, 22, 25, 26	
Wilson	Cornelius	31, 32	
Wilson	George	7, 8, 15, 16, 17, 18, 31, 32	
Wilson	Henry H	11, 12, 13, 14	
Wolfe	Lycurgus	59, 60	
Wyant	Abraham	23, 24	
Young	William B	1, 2	

Montgomery County, Indiana, 1875

Assessor's Plat-Book for Sugar Creek Township, No.

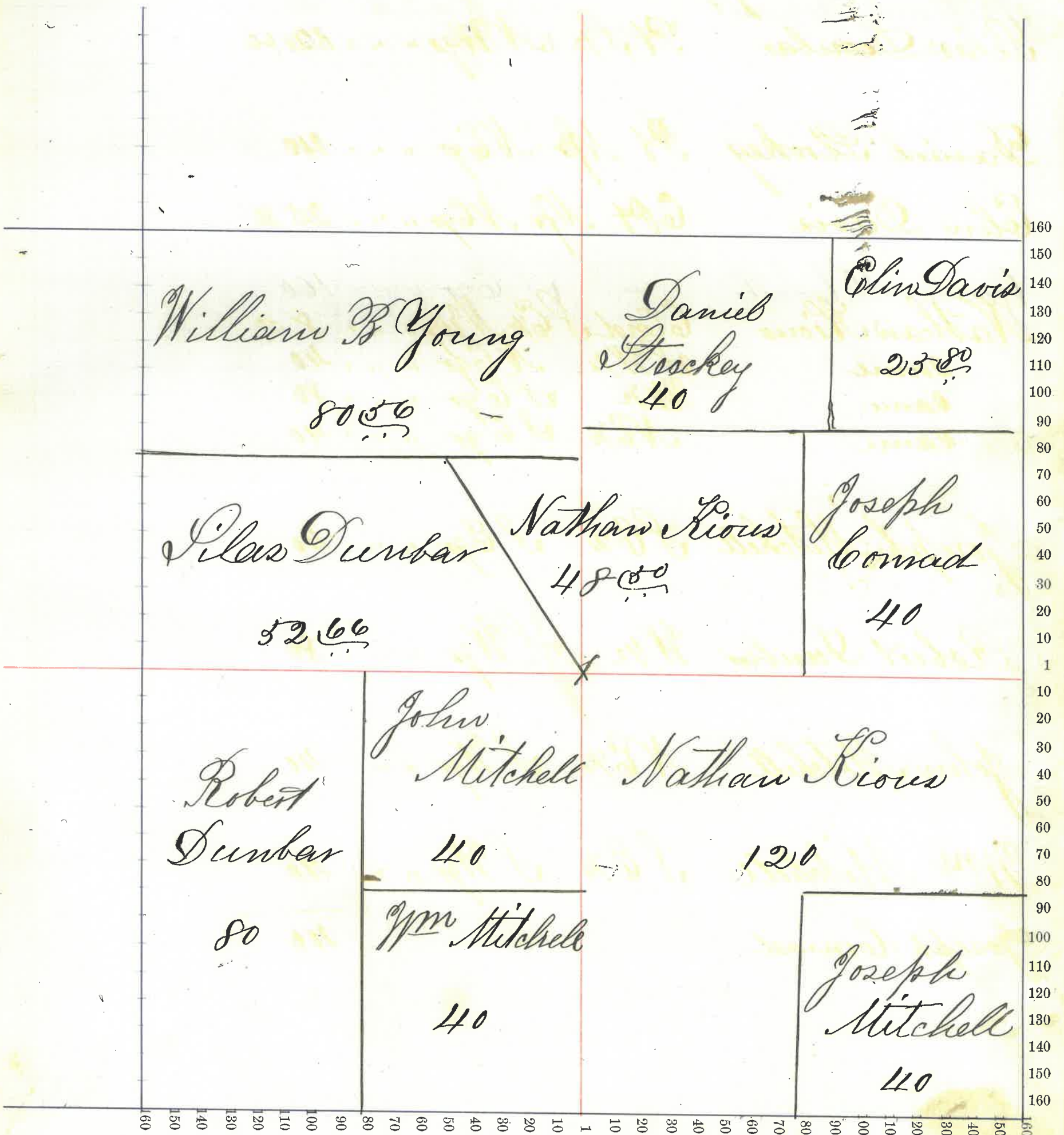
NAMES OF OWNERS.	Number on Plat.	DESCRIPTION.	Section.	Township.	Range.	Acres.	Hundredths.	Value of Lands.	Value of Improve-ments.	Value of Lands and Improve-ments.
William B Young		N ^{1/4} NW ^{1/4}	1	203	80	56				
Silas Dunbar		S ^{1/2} NW ^{1/4}	"	"	"	52	66			
Daniel Stookey		S ^{1/2} NE ^{1/4}	"	"	"	40				
Elw Davis		SE ^{1/4} NE ^{1/4}	"	"	"	25	80			
Nathan Rioux		SE ^{1/4} NE ^{1/4}	"	"	"	8	50			
Same		SW ^{1/4} NE ^{1/4}	"	"	"	40				
Same		W ^{1/2} SE ^{1/4}	"	"	"	80				
Same		NE ^{1/4} SE ^{1/4}	"	"	"	40				
Joseph Mitchell		SE ^{1/4} SE ^{1/4}	"	"	"	40				
Robert Dunbar		W ^{1/2} SW ^{1/4}	"	"	"	80				
John Mitchell		NE ^{1/4} SW ^{1/4}	"	"	"	40				
Wm Mitchell		SE ^{1/4} SW ^{1/4}	"	"	"	40				
Joseph Conrad						40				

60732

Section No.

Congressional Township No. , R. R.

SCALE:—Forty rods to an inch, or ten rods to a space, Congress Land, which is one mile square for a section.
 Number of acres in this section according to the UNITED STATES Survey



Montgomery County, Indiana, 1875

Assessor's Plat-Book for Sugar Creek Township, No.

NAMES OF OWNERS.	Number on Plat.	DESCRIPTION.	Section.	Township.	Range.	Acres.	Hundredths.	Value of Lands.	Value of Improve-ments.	Value of Lands and Improve-ments.
William Bryant Same		N Wqr 2 20 3 142 83 S Wqr " " " 160								
Lydia Bryant		N Eqr " " " 145 14								
George Mitchell		S Eqr " " " 160								

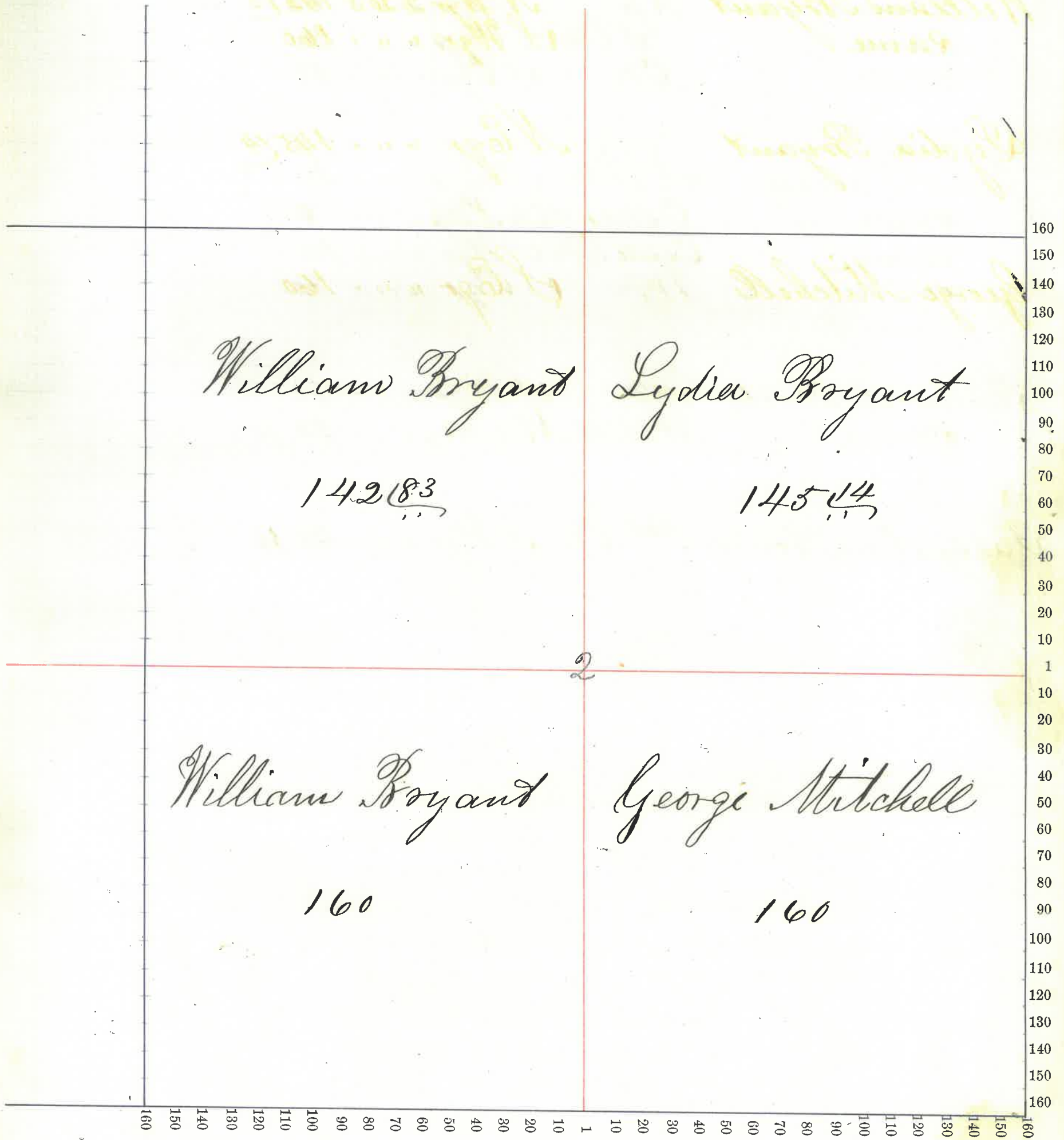
60797

Section No. 2

Congressional Township No. N. R. T.

SCALE:—Forty rods to an inch, or ten rods to a space, Congress Land, which is one mile square for a section.

Number of acres in this section according to the UNITED STATES Survey



Montgomery County, Indiana, 1875

Assessor's Plat-Book for Sugar Creek Township, No.

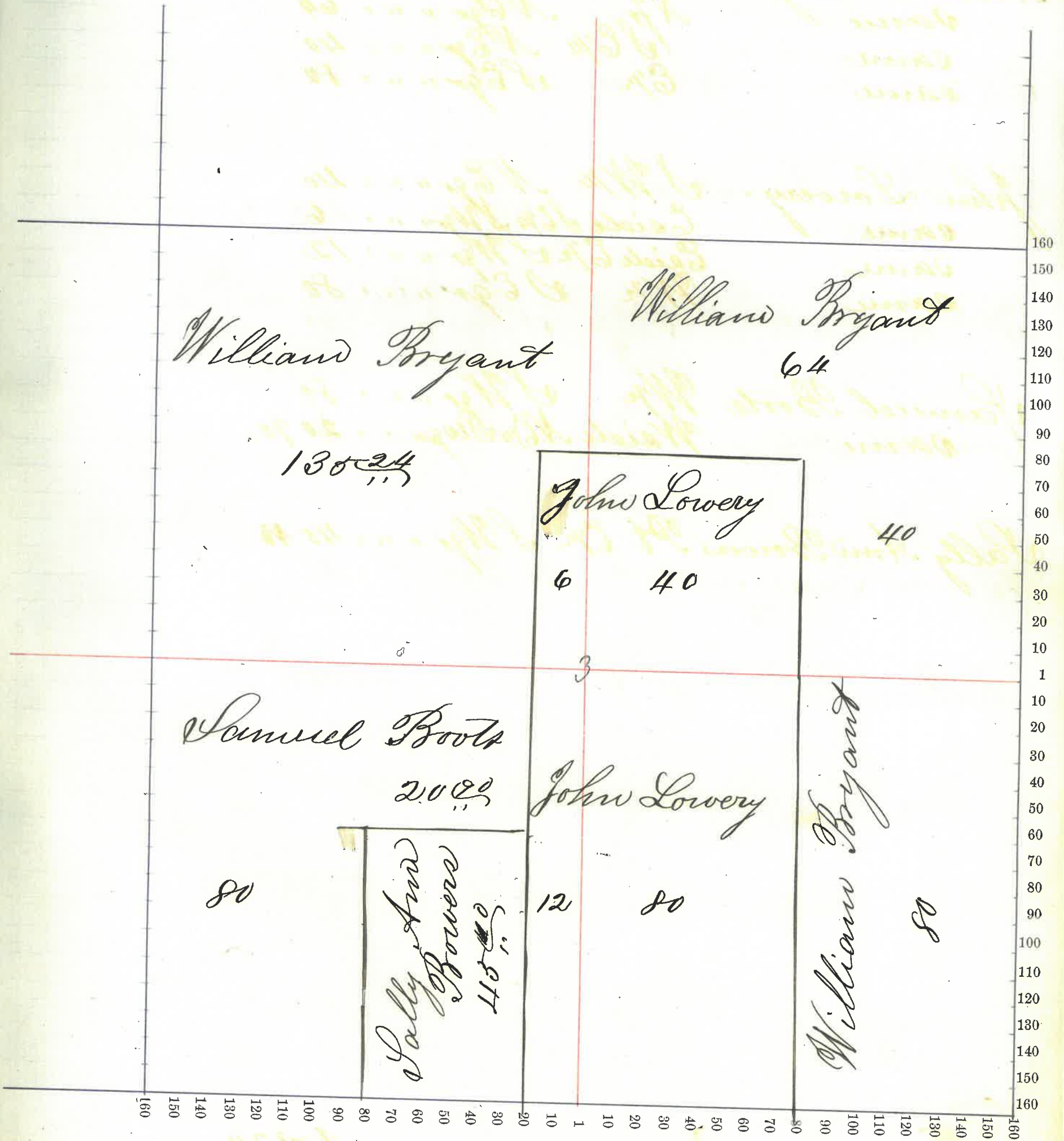
NAMES OF OWNERS.	Number on Plat.	DESCRIPTION.	Section.	Township.	Range.	Acres.	Hundredths.	Value of Lands.	Value of Improve-ments.	Value of Lands and Improve-ments.
William Bryant	Pt	NW 1/4	3	20	3	135	24			
same	N 1/2	NE 1/4	"	"	"	64				
same	SE 1/4	NE 1/4	"	"	"	40				
same	E 1/2	SE 1/4	"	"	"	80				
John Lowery		SW 1/4	"	"	"	40				
same		E side SE 1/4	"	"	"	6				
same		E side E 1/2	"	"	"	12				
same		W 1/2	"	"	"	80				
Samuel Boots		W 1/2	"	"	"	80				
same		W side NE 1/4	"	"	"	20	90			
Sally Ann Bowers	Pt	E 1/2	"	"	"	45	40			

60324

Section No. 3

Congressional Township No. N. R. T.

SCALE:—Forty rods to an inch, or ten rods to a space, Congress Land, which is one mile square for a section.
Number of acres in this section according to the UNITED STATES Survey



Montgomery County, Indiana, 1875

Assessor's Plat-Book for Sugar Creek Township, No. _____

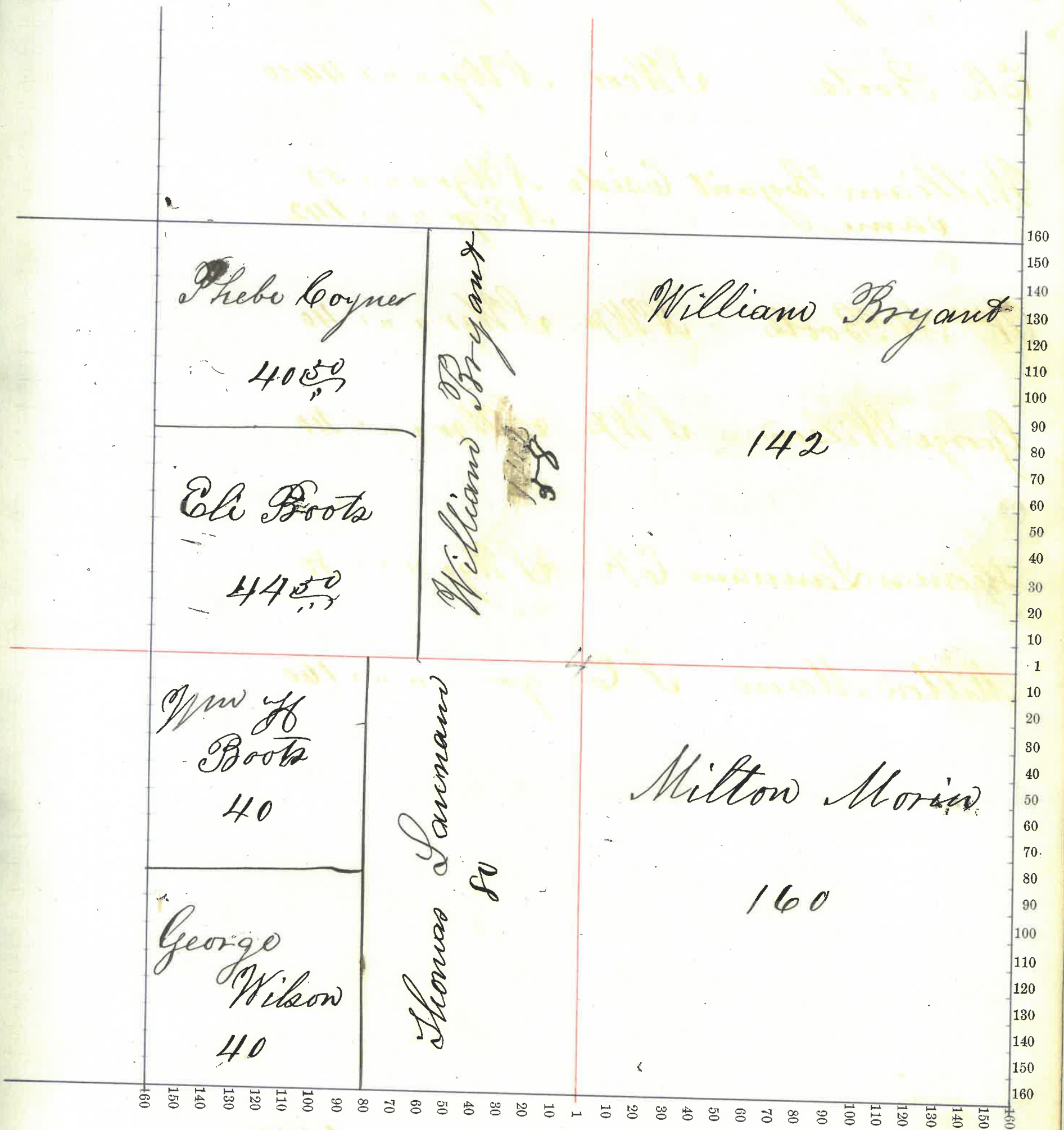
NAMES OF OWNERS.	Number on Plat.	DESCRIPTION.	Section.	Township.	Range.	Acres.	Hundredths.	Value of Lands.	Value of Improve-ments.	Value of Lands and Improve-ments.
Phebe Coyner		NW cor NW 1/4 203	4	203	40	50				
Eli Boots		SW cor NW 1/4	"	"	1	44	50			
William Bryant same		E side NW 1/4 NE 1/4	"	"	1	58 142				
Wm H Boots		NW 1/4 SW 1/4	"	"	1	40				
George Wilson		SW 1/4 SW 1/4	"	"	1	40				
Thomas Lannan		E 1/2 SW 1/4	"	"	1	80				
Milton Morin		S E qr	"	"	1	160				

605

Section No. 4

Congressional Township No. N. R. T.

SCALE:—Forty rods to an inch, or ten rods to a space, Congress Land, which is one mile square for a section.
Number of acres in this section according to the UNITED STATES Survey.....



Montgomery County, Indiana, 1875

Assessor's Plat-Book for Sugar Creek Township, No.

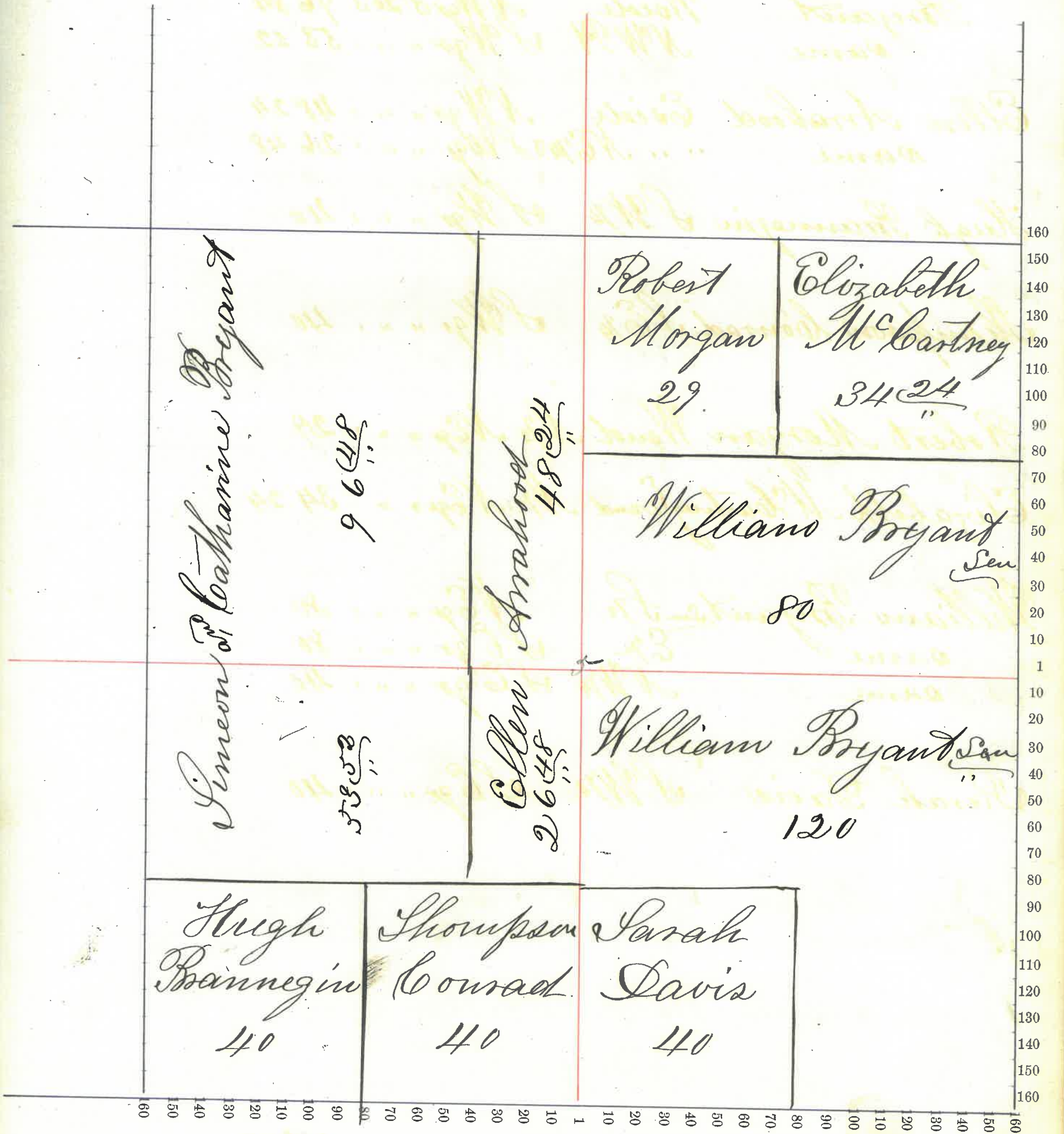
NAMES OF OWNERS.	Number on Plat.	DESCRIPTION.	Section.	Township.	Range.	Acres.	Hundredths.	Value of Lands.	Value of Improve-ments.	Value of Lands and Improve-ments.
Pineo & Catharine Bryant		Wedge		NW 1/4	203	96	84			
same		NW 1/4		SW 1/4	"	53	52			
Ellen Arrakood		Exide		NW 1/4	"	48	24			
same		"		NE 1/4	SW 1/4	"	26	48		
Hugh Brannegiv		SW 1/4		SW 1/4	"	"	40			
Thompson Conrad		SE 1/4		SW 1/4	"	"	40			
Robert Morgan Wend		N 1/2		NE 1/4	"	"	29			
Elizabeth McCartney Wend		N 1/2		NE 1/4	"	"	34	24		
William Bryant		S 1/2		NE 1/4	"	"	80			
same		E 1/2		SE 1/4	"	"	80			
same		NW 1/4		SE 1/4	"	"	40			
Sarah Davis		SW 1/4		SE 1/4	"	"	40			

60832

Section No. 5

Congressional Township No. N. R. T.

SCALE:—Forty rods to an inch, or ten rods to a space, Congress Land, which is one mile square for a section.
Number of acres in this section according to the UNITED STATES Survey



Montgomery County, Indiana, 1875

Assessor's Plat-Book for Sugar Creek Township, No. _____


NAMES OF OWNERS.	Number on Plat.	DESCRIPTION.	Section.	Township.	Range.	Acres.	Hundredths.	Value of Lands.	Value of Improve-ments.	Value of Lands and Improve-ments.
William Nicholson	N 1/2	NW 1/4	6	203	46	24				
Peter Horney	Pt S 1/2	NW 1/4	"	"	"	32				
Paris Horney	W 1/2	S 1/4	"	"	"	94	60			
same	Pt SW 1/4	NW 1/4	"	"	"	1	90			
Anthony Stingley	Wend	W 1/2	N 6 1/2	"	"	43	75			
same	Ept	S 1/4	N 1/4	"	"	38	90			
William C Royer		N 1/4 E 1/2 S 1/4	"	"	"	40				
same		" " W 1/2 S 1/4	"	"	"	40				
Henry A Wilson		Wend E 1/2 S 1/4	"	"	"	10				
same		" " W 1/2 S 1/4	"	"	"	10				
Michael W Royer		Wend N 1/2 NE 1/4	"	"	"	27				
John M Royer		S 1/4 NE 1/4	"	"	"	40				
same		Wend E 1/2 S 1/4	"	"	"	20				
Mary Royer		Wend E 1/2 S 1/4	"	"	"	60				
same		E 1/2 SW 1/4 NE 1/4	"	"	"	12				
George Taylor		W 1/2 SW 1/4 NE 1/4	"	"	"	28				

64939

Section No. 6

Congressional Township No. N. R. I.

SCALE:—Forty rods to an inch, or ten rods to a space, Congress Land, which is one mile square for a section.
Number of acres in this section according to the UNITED STATES Survey.....



Montgomery County, Indiana, 1875

Assessor's Plat-Book for Sugar Creek Township, No. _____

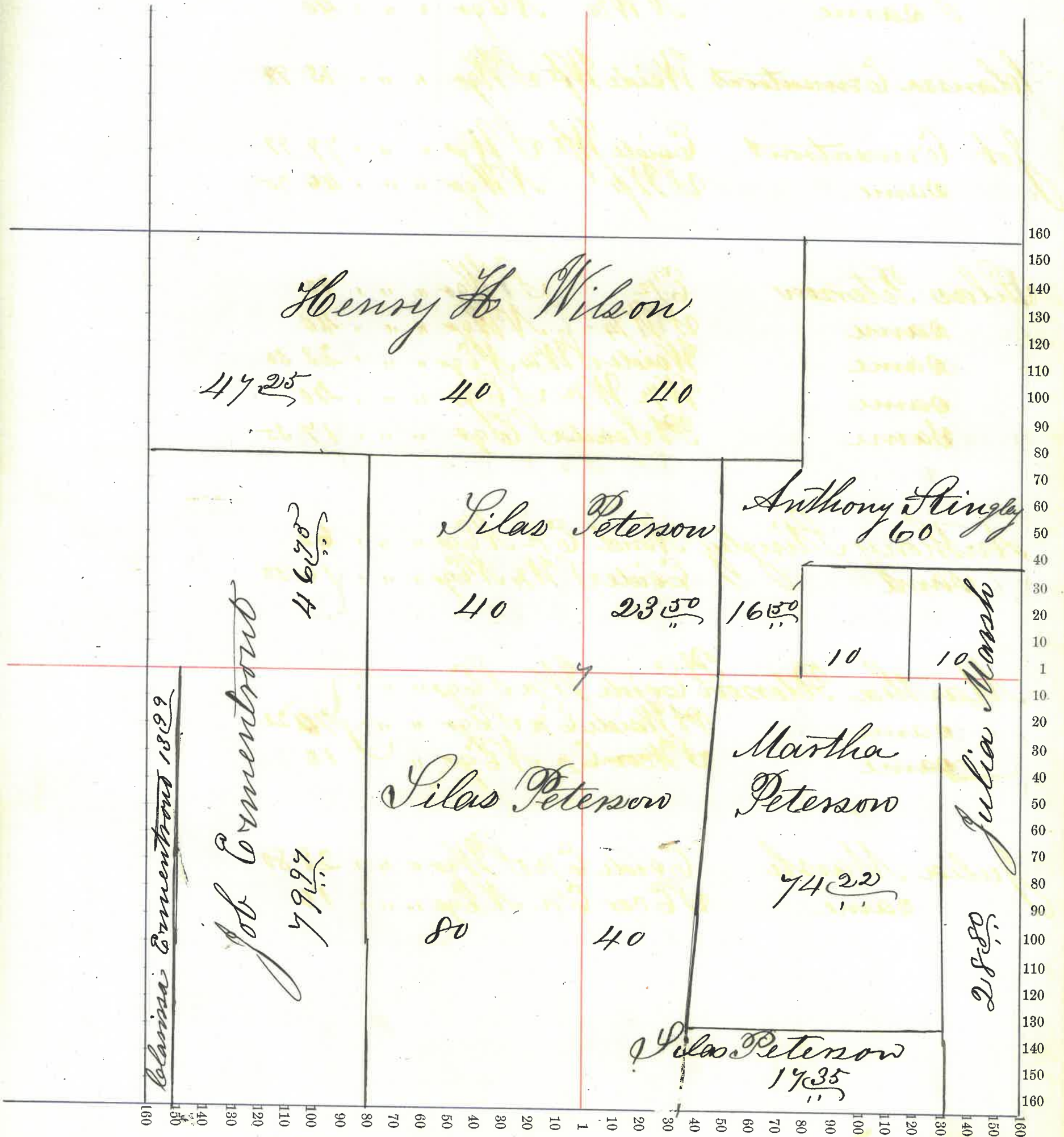
NAMES OF OWNERS.	Number on Plat.	DESCRIPTION.	Section.	Township.	Range.	Acres.	Hundredths.	Value of Lands.	Value of Improve-ments.	Value of Lands and Improve-ments.
Henry H Wilson		N ¹ / ₂ NW ¹ / ₄	7	20	3	87	25			
same		NW ¹ / ₄ NE ¹ / ₄	"	"	"	40				
Clarissa Crumpton		W side W ¹ / ₂ S W ¹ / ₄	"	"	"	13	99			
Job Crumpton		E side W ¹ / ₂ S W ¹ / ₄	"	"	"	79	97			
same		S W ¹ / ₄ NW ¹ / ₄	"	"	"	46	75			
Eliza Peterson		E ¹ / ₂ S W ¹ / ₄	"	"	"	80				
same		S W ¹ / ₄ NW ¹ / ₄	"	"	"	40				
same		W side S W ¹ / ₄ NE ¹ / ₄	"	"	"	23	50			
same		W ¹ / ₂ W ¹ / ₂ S E ¹ / ₄	"	"	"	40				
same		Pt S end S E ¹ / ₄	"	"	"	17	35			
Anthony Stingley		N end E ¹ / ₂ NE ¹ / ₄	"	"	"	60				
same		E side S W ¹ / ₄ NE ¹ / ₄	"	"	"	16	50			
Martha Peterson		Pt E side W ¹ / ₂ S E ¹ / ₄	"	"	"					
same		Pt W side E ¹ / ₂ S E ¹ / ₄	"	"	"					
same		S W ¹ / ₄ E ¹ / ₂ NE ¹ / ₄	"	"	"	10				
Julia Marsh		E side E ¹ / ₂ S W ¹ / ₄	"	"	"	28	80			
same		SE cor E ¹ / ₂ NE ¹ / ₄	"	"	"	10				

66838

Section No. 7

Congressional Township No. N. R. T.

SCALE:—Forty rods to an inch, or ten rods to a space, Congress Land, which is one mile square for a section.
Number of acres in this section according to the UNITED STATES Survey.....



Montgomery County, Indiana, 1875

Assessor's Plat-Book for Sugar Creek Township, No.

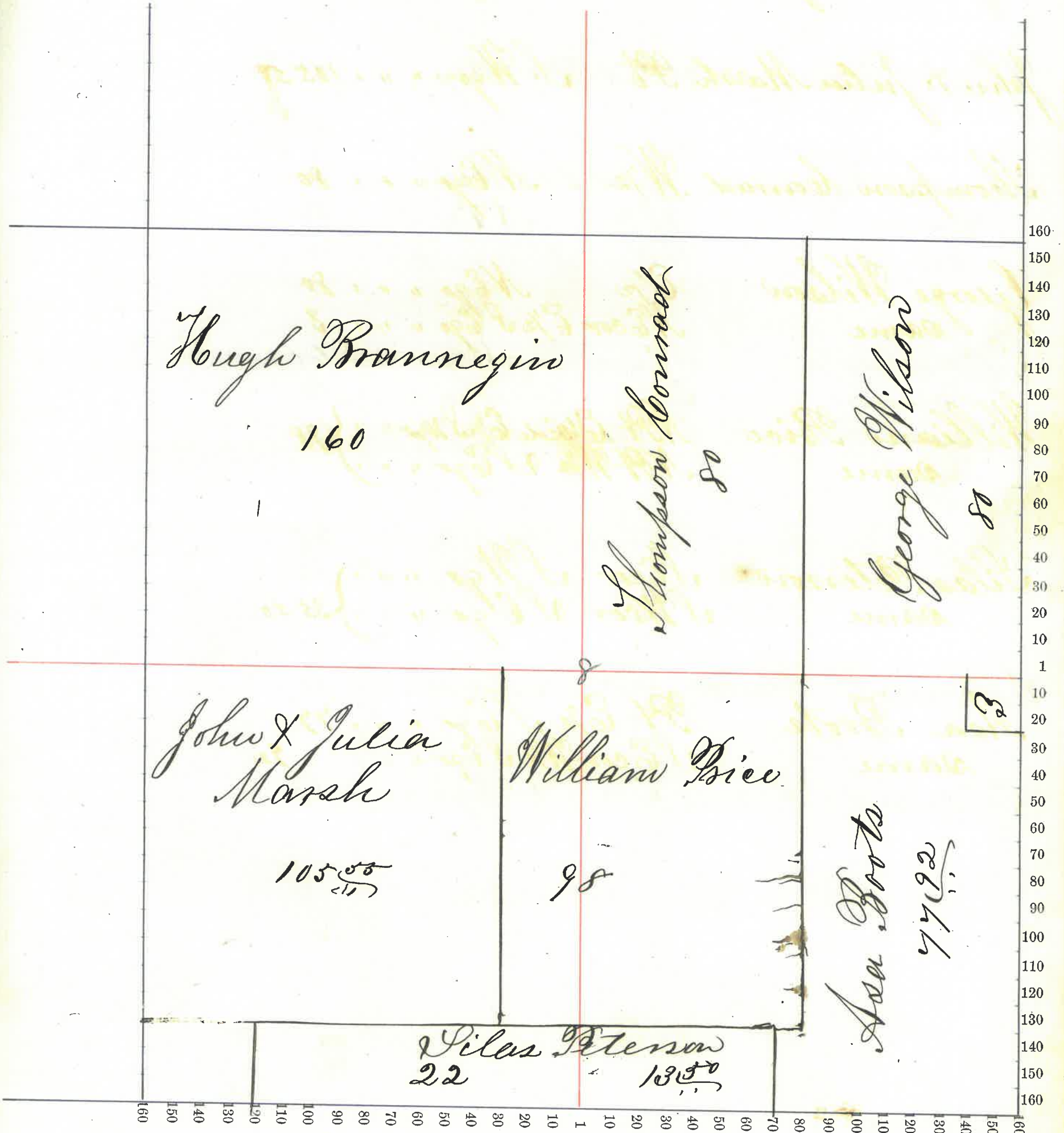
NAMES OF OWNERS.	Number on Plat.	DESCRIPTION.	Section.	Township.	Range.	Acres.	Hundredths.	Value of Lands.	Value of Improve-ments.	Value of Lands and Improve-ments.
Hugh Brannegin		NW ¹ / ₄	8	20	3	160				
John & Julia Marsh		SW ¹ / ₄	"	"	"	105	57			
Thompson Conrad		W ¹ / ₂ NE ¹ / ₄	"	"	"	80				
George Wilson		E ¹ / ₂ NE ¹ / ₄	"	"	"	80				
same		NE corner E ¹ / ₂ S E ¹ / ₄	"	"	"	8				
William Price		NE ¹ / ₄ E side E ¹ / ₂ S W ¹ / ₄	"	"	"	98				
same		NE ¹ / ₄ W ¹ / ₂ S E ¹ / ₄	"	"	"					
Lilas Peterson		SE corner S W ¹ / ₄	"	"	"	35	50			
same		SW corner S E ¹ / ₄	"	"	"					
Asa Boots		NE ¹ / ₄ E ¹ / ₂ S E ¹ / ₄	"	"	"	77				
same		SE corner W ¹ / ₂ S E ¹ / ₄	"	"	"	92				

640..

Section No. 8

Congressional Township No. , N. R. E.

SCALE:—Forty rods to an inch, or ten rods to a space, Congress Land, which is one mile square for a section.
Number of acres in this section according to the UNITED STATES Survey.....



Montgomery County, Indiana, 1875

Assessor's Plat-Book for Sugar Creek Township, No. _____

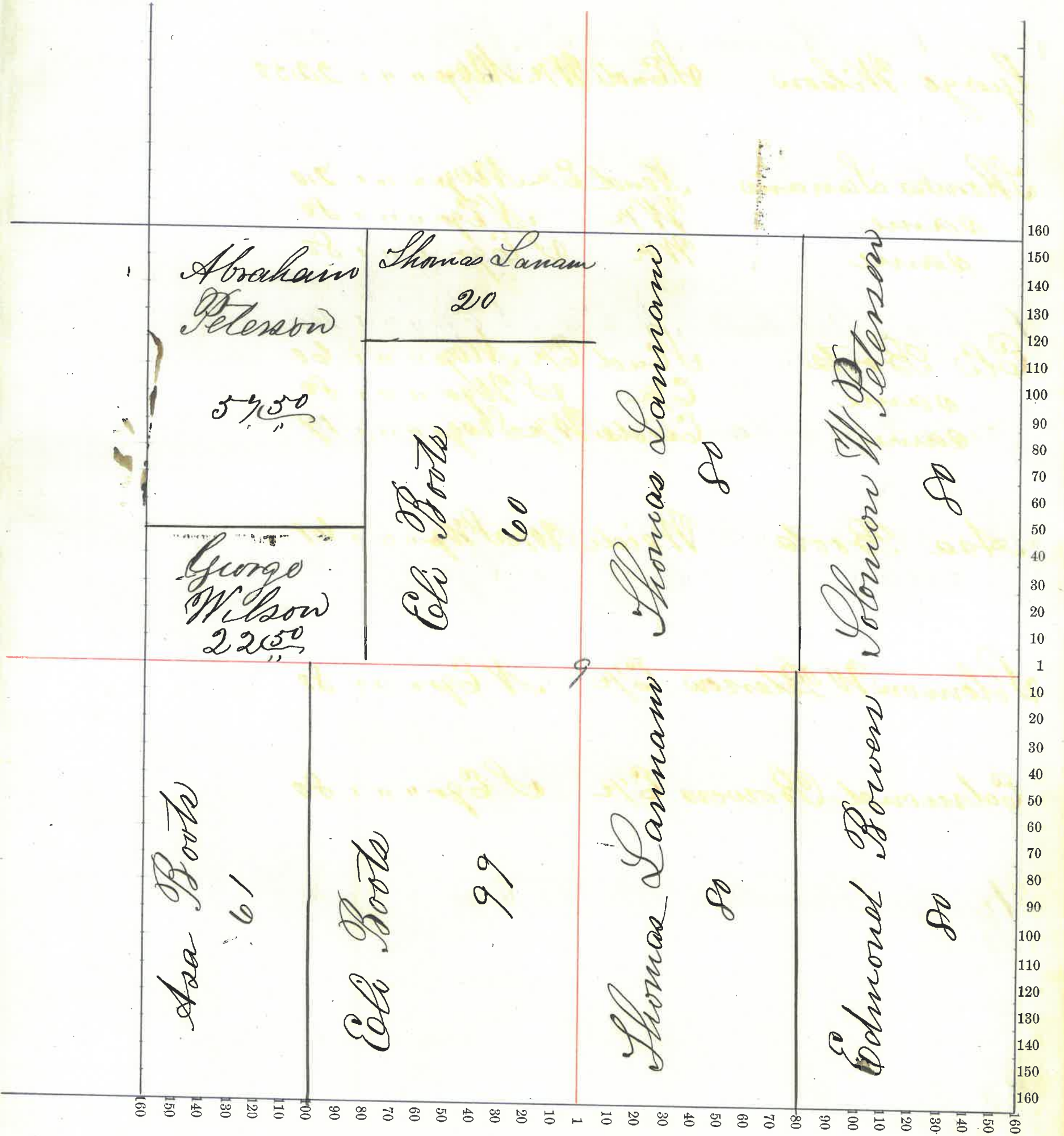
NAMES OF OWNERS.	Number on Plat.	DESCRIPTION.	Section.	Township.	Range.	Acres.	Hundredths.	Value of Lands.	Value of Improve-ments.	Value of Lands and Improve-ments.
Abraham Peterman		Neud W $\frac{1}{2}$ NW $\frac{1}{4}$ 9	20	3	57	50				
George Wilson		SEnd W $\frac{1}{2}$ NW $\frac{1}{4}$ "	"	"	"	22	50			
Thomas Laman		Neud E $\frac{1}{2}$ NW $\frac{1}{4}$ "	"	"	"	20				
same		W $\frac{1}{2}$ NE $\frac{1}{4}$ "	"	"	"	80				
same		W $\frac{1}{2}$ SE $\frac{1}{4}$ "	"	"	"	80				
Elw Boots		SEnd E $\frac{1}{2}$ NW $\frac{1}{4}$ "	"	"	"	60				
same		E $\frac{1}{2}$ SW $\frac{1}{4}$ "	"	"	"	80				
same		SEnd W $\frac{1}{2}$ SW $\frac{1}{4}$ "	"	"	"	19				
Asa Boots		Wside W $\frac{1}{2}$ SW $\frac{1}{4}$ "	"	"	"	61				
Polowon W Peterman		E $\frac{1}{2}$ NE $\frac{1}{4}$ "	"	"	"	80				
Edmond Bowers		E $\frac{1}{2}$ SE $\frac{1}{4}$ "	"	"	"	80				

640

Section No. 9

Congressional Township No. 11, R. 11, T. 11

SCALE:—Forty rods to an inch, or ten rods to a space, Congress Land, which is one mile square for a section.
 Number of acres in this section according to the UNITED STATES Survey



Montgomery County, Indiana, 1875

Assessor's Plat-Book for Sugar Creek Township, No.

NAMES OF OWNERS.	Number on Plat.	DESCRIPTION.	Section.	Township.	Range.	Acres.	Hundredths.	Value of Lands.	Value of Improve-ments.	Value of Lands and Improve-ments.
Lewis Dunbar		SW 1/4				140				
Sally Ann Bowers		NE 1/2				20				
same		SE cor 1/2				3				
Martin Bowers		W 1/2				74				
same		NE 1/4				40				
George Mitchell		NE 1/4				40				
Robert Dunbar		N 1/2 SE 1/4				20				
Shadrick Cook		S 1/2 SE 1/4				20				
same		E 1/2 SE 1/4				80				
Edmond Bowers		W 1/2 SW 1/4				80				
John Lowery		SE 1/4 SW 1/4				40				
George Hamilton		W 1/2 SE 1/4				80				

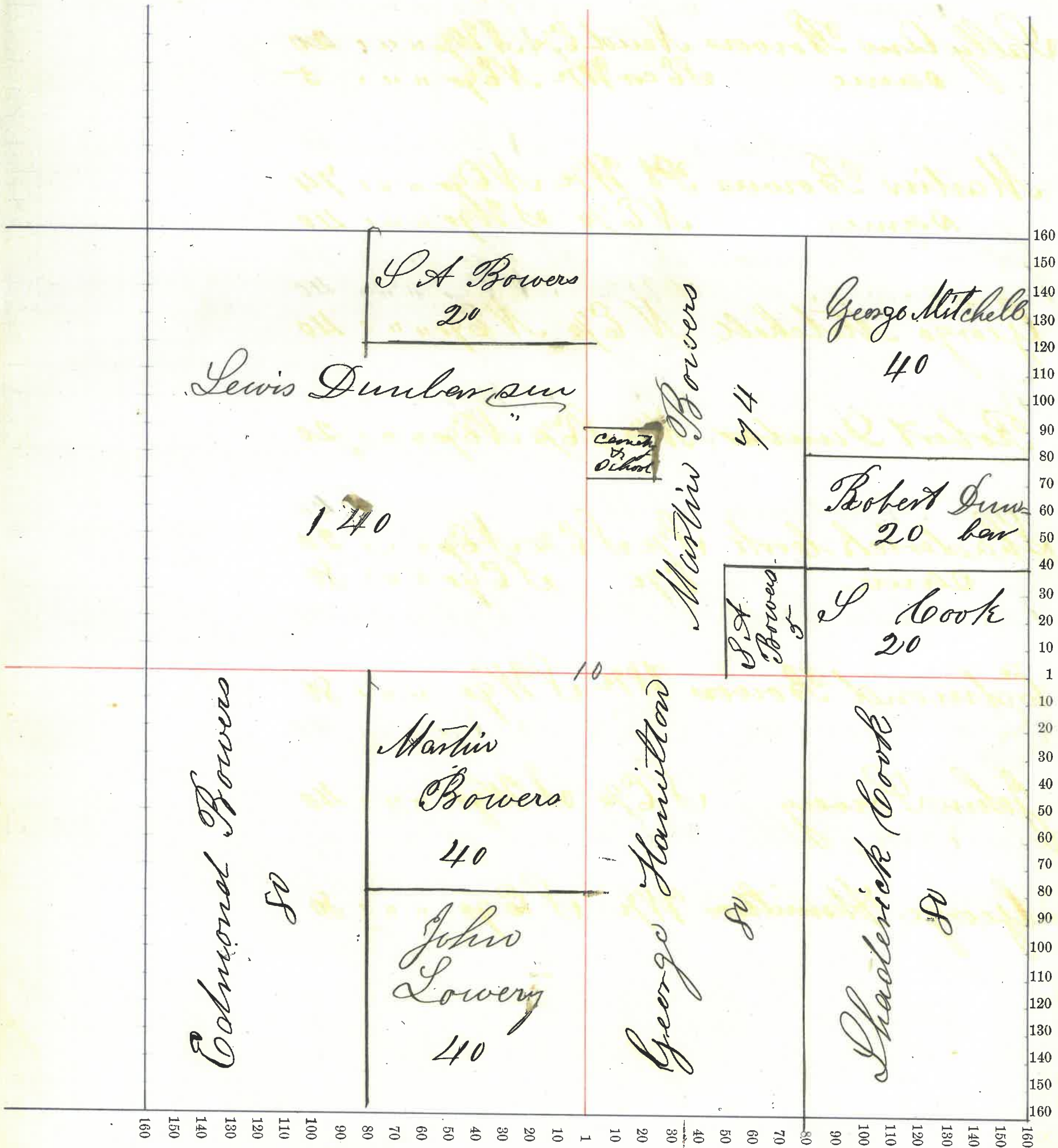
639

Section No. 10

Congressional Township No. N. R. T.

SCALE:—Forty rods to an inch, or ten rods to a space, Congress Land, which is one mile square for a section.

Number of acres in this section according to the UNITED STATES Survey



Montgomery County, Indiana, 1875

Assessor's Plat-Book for Sugar Creek Township, No.

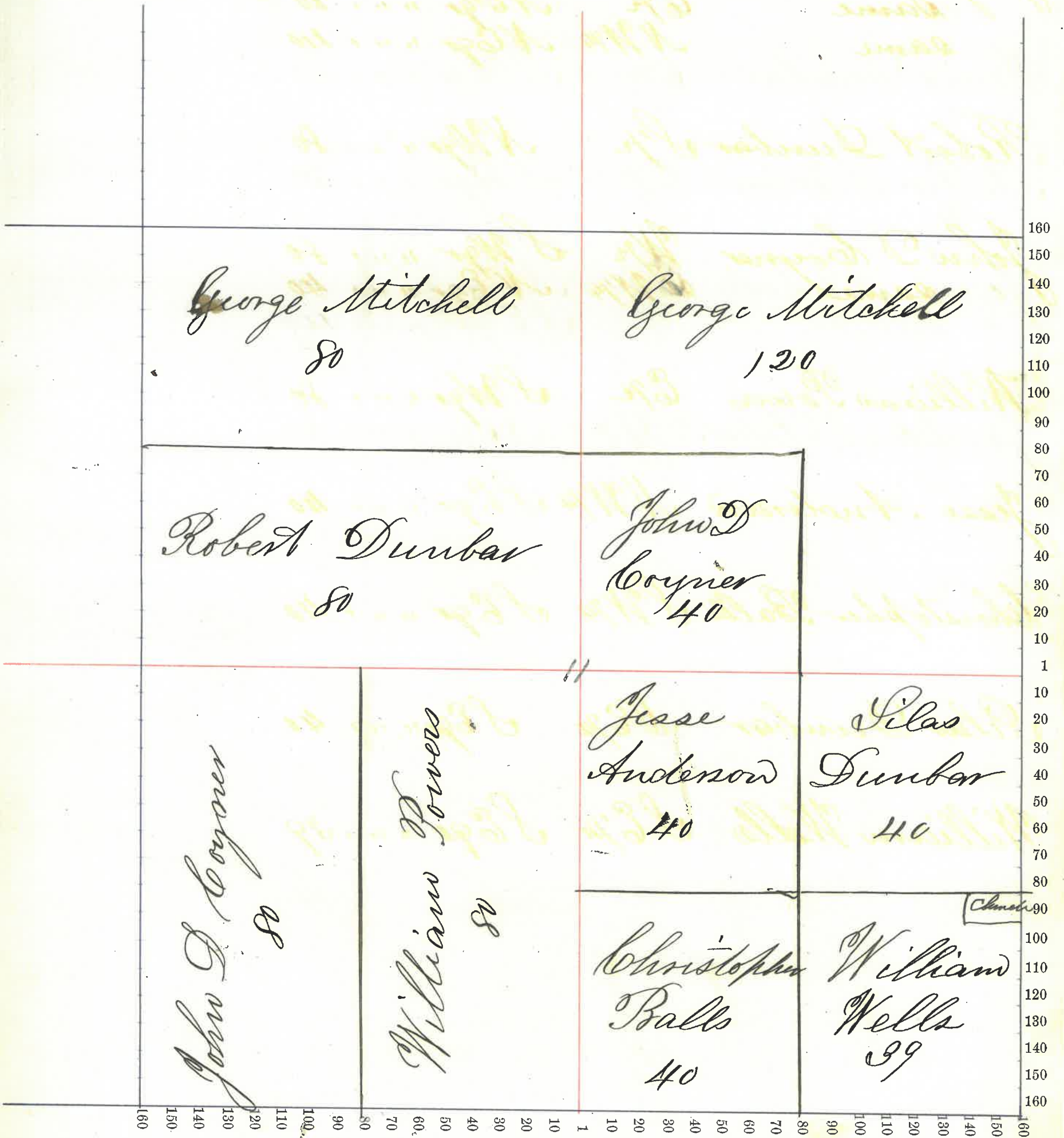
NAMES OF OWNERS.	Number on Plat.	DESCRIPTION.	Section.	Township.	Range.	Acres.	Hundredths.	Value of Lands.	Value of Improve-ments.	Value of Lands and Improve-ments.
George Mitchell		N ¹ / ₂ NW ¹ / ₄	11	"	203	80				
same		E ¹ / ₂ NE ¹ / ₄	"	"	"	80				
same		NW ¹ / ₄ NE ¹ / ₄	"	"	"	40				
Robert Dumber		S ¹ / ₂ NW ¹ / ₄	"	"	"	80				
John D Coyner		W ¹ / ₂ SW ¹ / ₄	"	"	"	80				
same		SW ¹ / ₄ NE ¹ / ₄	"	"	"	40				
William Powers		E ¹ / ₂ SW ¹ / ₄	"	"	"	80				
Jesse Anderson		NW ¹ / ₄ SE ¹ / ₄	"	"	"	40				
Christopher Ball		SW ¹ / ₄ SE ¹ / ₄	"	"	"	40				
Elas Dumber		NE ¹ / ₄ SE ¹ / ₄	"	"	"	40				
William Wells		SE ¹ / ₄ SE ¹ / ₄	"	"	"	39				

639

Section No. 11

Congressional Township No. , N. R. E.

SCALE:—Forty rods to an inch, or ten rods to a space, Congress Land, which is one mile square for a section.
Number of acres in this section according to the UNITED STATES Survey



Montgomery County, Indiana, 1875

Assessor's Plat-Book for Sugar Creek Township, No.

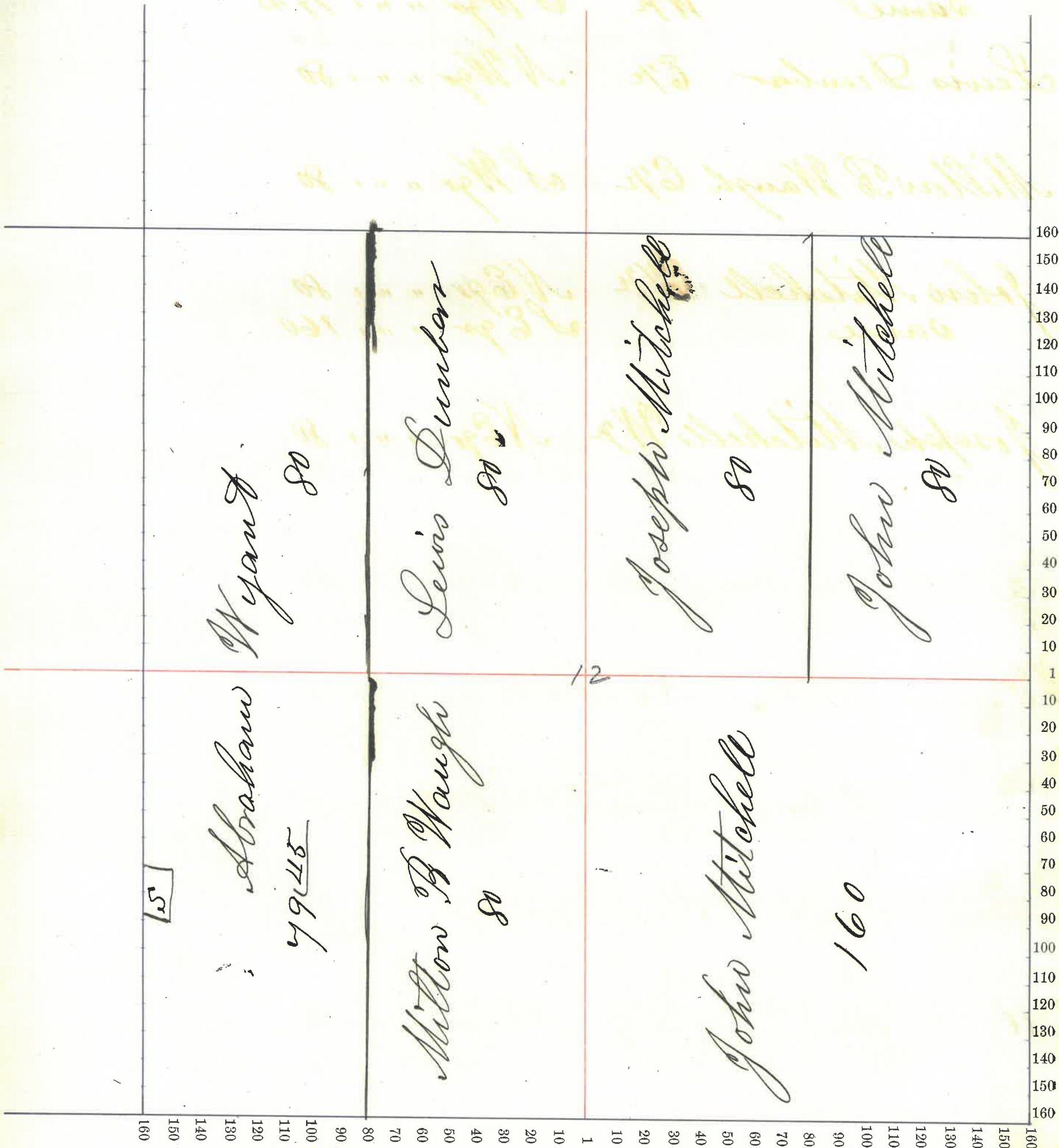
NAMES OF OWNERS.	Number on Plat.	DESCRIPTION.	Section.	Township.	Range.	Acres.	Hundredths.	Value of Lands.	Value of Improve-ments.	Value of Lands and Improve-ments.
Abraham Wyant same	W ^{1/2} W ^{1/2}	NW ^{1/4} 12203 80 SW ^{1/4} " " " 79 45								
Lewis Dunbar	E ^{1/2}	NW ^{1/4} " " " 80								
Milton B Waugh	E ^{1/2}	SW ^{1/4} " " " 80								
John Mitchell same	E ^{1/2}	NE ^{1/4} " " " 80 SE ^{1/4} " " " 160								
Joseph Mitchell	W ^{1/2}	NE ^{1/4} " " " 80								

639 45

Section No. 12

Congressional Township No. N. R. T.

SCALE:—Forty rods to an inch, or ten rods to a space, Congress Land, which is one mile square for a section.
Number of acres in this section according to the UNITED STATES Survey



Montgomery County, Indiana, 1875

Assessor's Plat-Book for Sugar Creek Township, No.

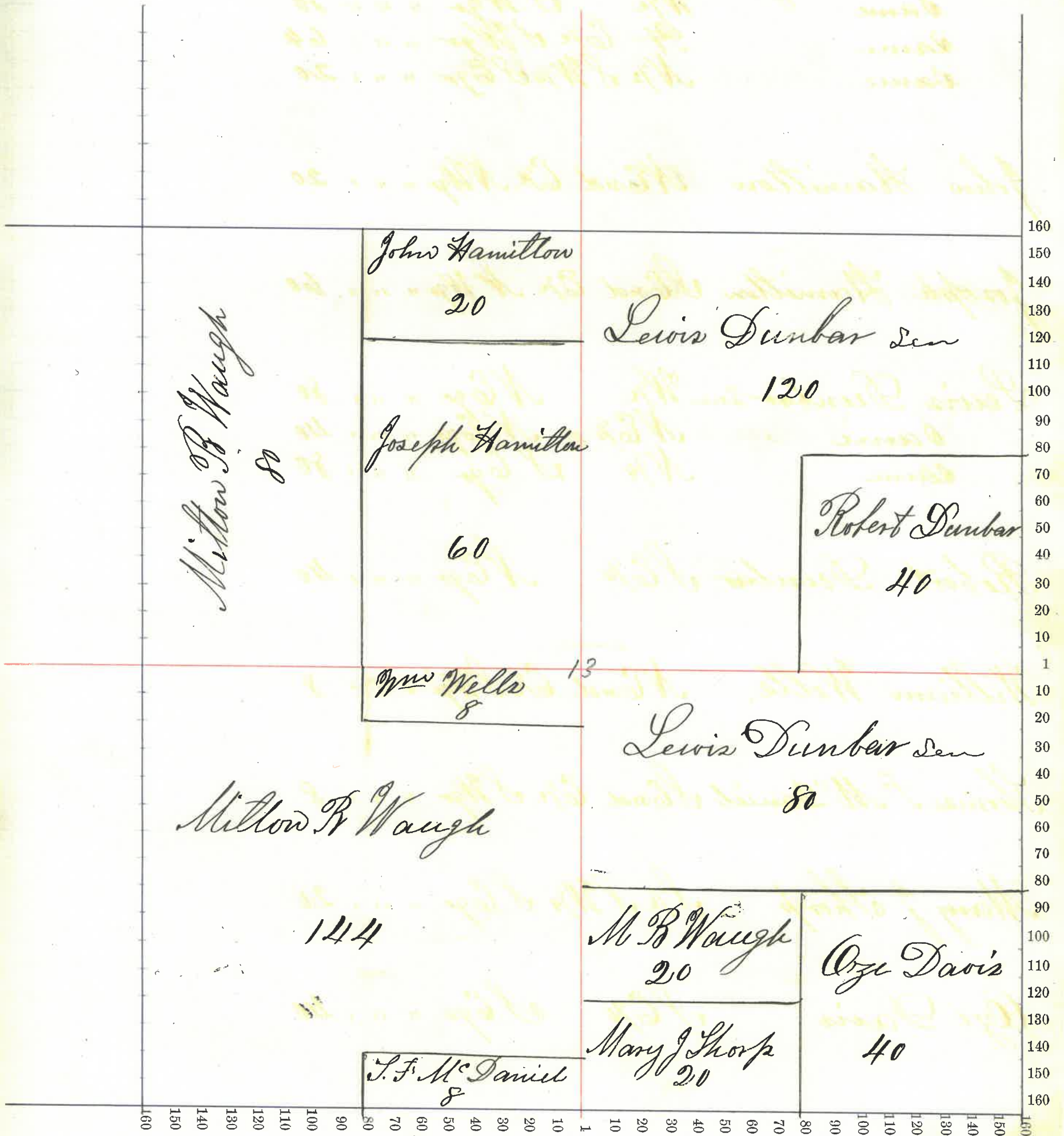
NAMES OF OWNERS.	Number on Plat.	DESCRIPTION.	Section.	Township.	Range.	Acres.	Hundredths.	Value of Lands.	Value of Improve-ments.	Value of Lands and Improve-ments.
Milton B Waugh		W ¹ / ₂ N ¹ / ₂ W ¹ / ₂	18	20	3	80				
Same		W ¹ / ₂ S ¹ / ₂ W ¹ / ₂	"	"	"	80				
Same		3/4 E ¹ / ₂ S ¹ / ₂ W ¹ / ₂	"	"	"	64				
Same		N ¹ / ₂ S ¹ / ₂ W ¹ / ₄ S ¹ / ₂ E ¹ / ₂	"	"	"	20				
John Hamilton		N ¹ / ₂ E ¹ / ₂ N ¹ / ₂ W ¹ / ₂	"	"	"	20				
Joseph Hamilton		S ¹ / ₂ E ¹ / ₂ N ¹ / ₂ W ¹ / ₂	"	"	"	60				
Lewis Dunbar	Sen	W ¹ / ₂ N ¹ / ₂ E ¹ / ₂	"	"	"	80				
Same		N ¹ / ₂ E ¹ / ₄ N ¹ / ₂ E ¹ / ₂	"	"	"	40				
Same		N ¹ / ₄ S ¹ / ₂ E ¹ / ₂	"	"	"	80				
Robert Dunbar		S ¹ / ₂ E ¹ / ₄ N ¹ / ₂ E ¹ / ₂	"	"	"	40				
William Wells.		N ¹ / ₂ E ¹ / ₂ S ¹ / ₂ W ¹ / ₂	"	"	"	8				
Thomas F McDaniel		S ¹ / ₂ E ¹ / ₂ S ¹ / ₂ W ¹ / ₂	"	"	"	8				
Mary J Sharp		S ¹ / ₂ S ¹ / ₂ W ¹ / ₄ S ¹ / ₂ E ¹ / ₂	"	"	"	20				
Oze Davis		S ¹ / ₂ E ¹ / ₄ S ¹ / ₂ E ¹ / ₂	"	"	"	40				
						640				

Section No. 13

Congressional Township No. N. R. E.

SCALE:—Forty rods to an inch, or ten rods to a space, Congress Land, which is one mile square for a section.

Number of acres in this section according to the UNITED STATES Survey



Montgomery County, Indiana, 1875

Assessor's Plat-Book for Sugar Creek Township, No.

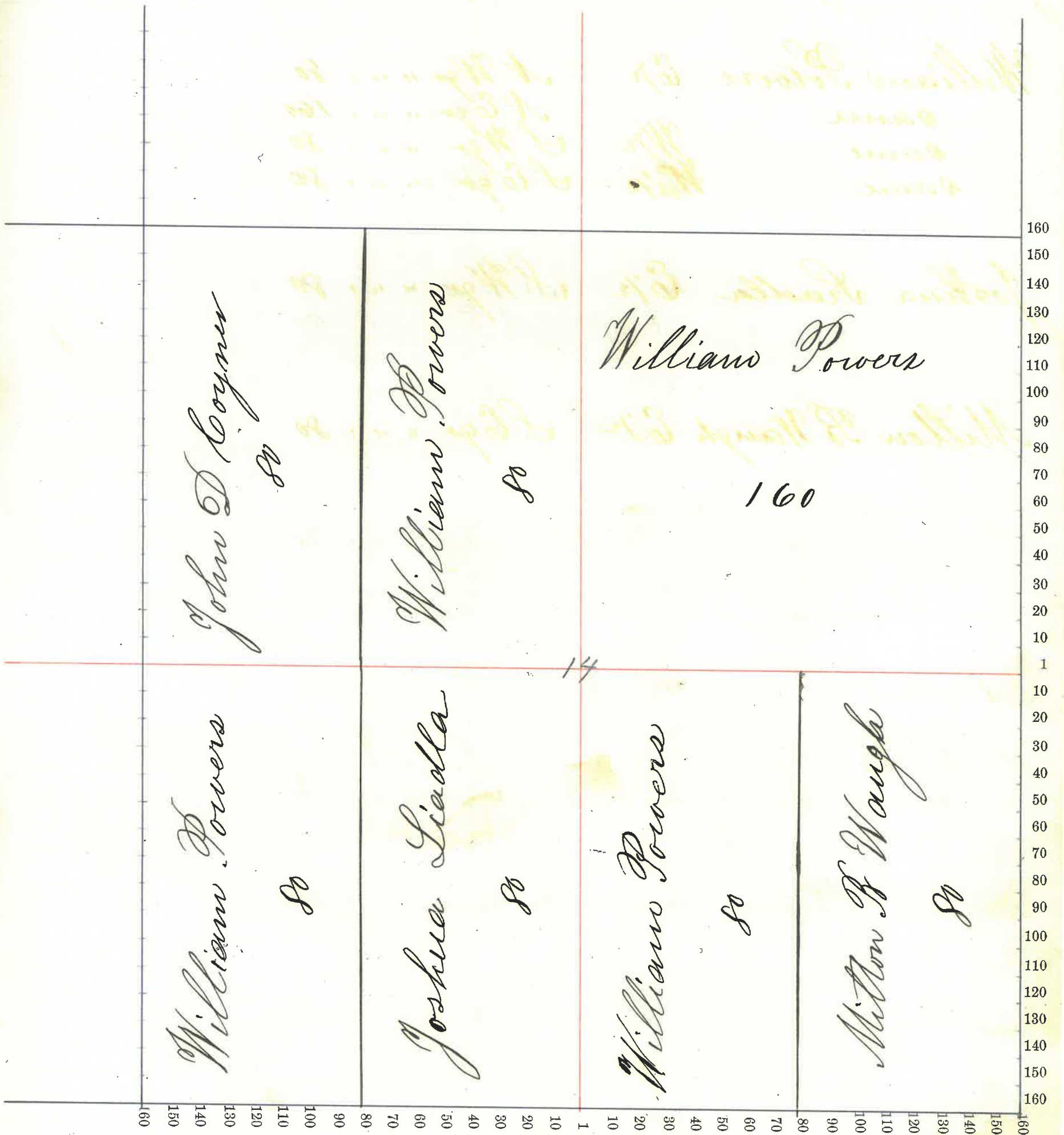
NAMES OF OWNERS.	Number on Plat.	DESCRIPTION.	Section.	Township.	Range.	Acres.	Hundredths.	Value of Lands.	Value of Improve-ments.	Value of Lands and Improve-ments.
John S Coyner	W 1/2	N W 1/4 14 20 8				80				
William Powers	E 1/2	N W 1/4				80				
Same		N E 1/4				160				
Same	W 1/2	S W 1/4				80				
Same	W 1/2	S E 1/4				80				
Joshua Ladla	E 1/2	S W 1/4				80				
Milton B Wagon	E 1/2	S E 1/4				80				

640

Section No. 14

Congressional Township No. , N. R. T.

SCALE:—Forty rods to an inch, or ten rods to a space, Congress Land, which is one mile square for a section.
Number of acres in this section according to the UNITED STATES Survey.....



Montgomery County, Indiana, 1875

Assessor's Plat-Book for Sugar Creek Township, No.

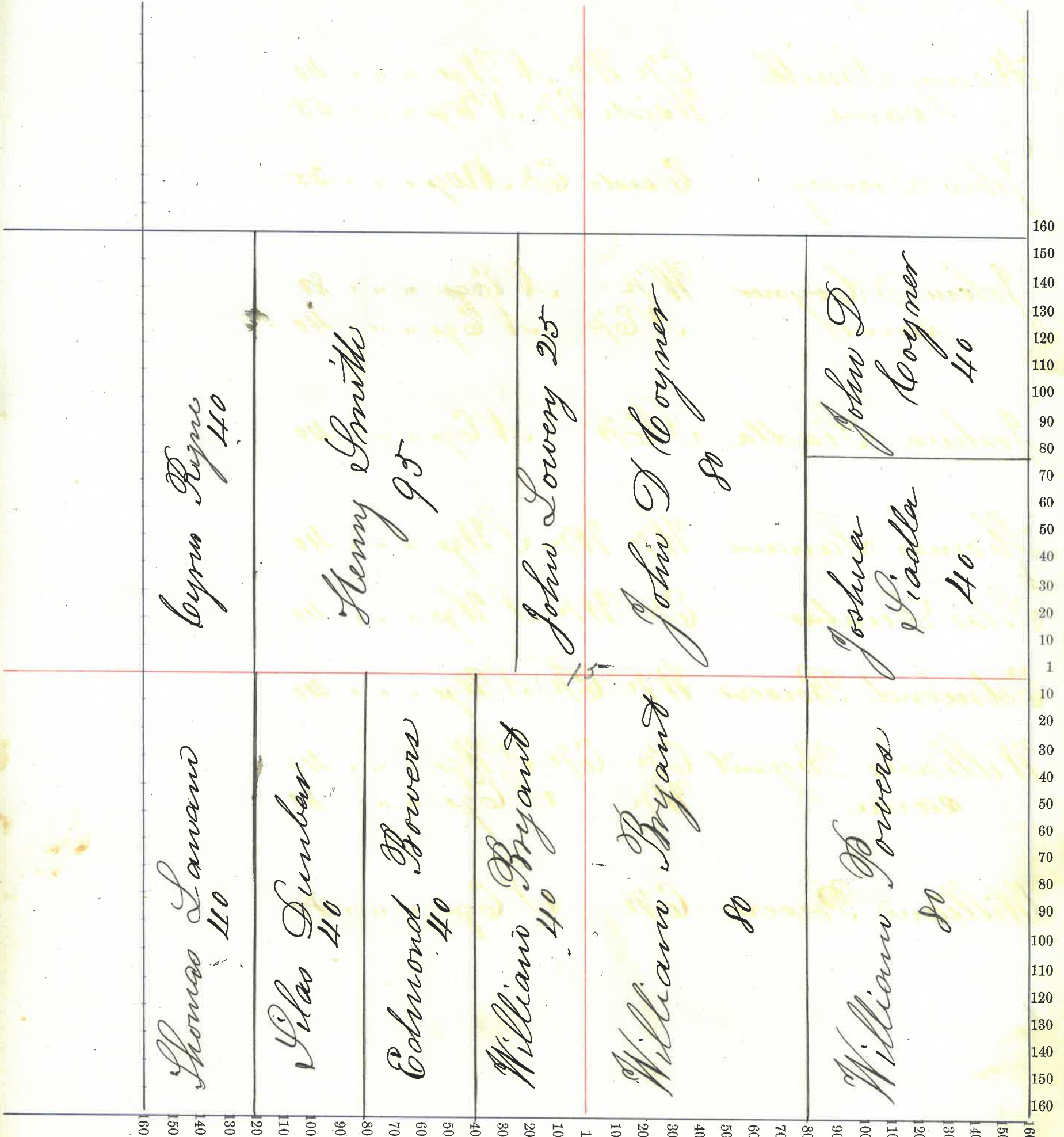
NAMES OF OWNERS.	Number on Plat.	DESCRIPTION.	Section.	Township.	Range.	Acres.	Hundredths.	Value of Lands.	Value of Improve-ments.	Value of Lands and Improve-ments.
Cyrus Ryme		W ¹ / ₂ W ¹ / ₂ N W ¹ / ₄	15	20	3	40				
Henry Smith		E ¹ / ₂ W ¹ / ₂ N W ¹ / ₄	"	"	"	40				
same		W side E ¹ / ₂ N W ¹ / ₄	"	"	"	55				
John Lowery		E side E ¹ / ₂ N W ¹ / ₄	"	"	"	25				
John D Coyner		W ¹ / ₂ N E ¹ / ₄	"	"	"	80				
same		N E ¹ / ₄ N E ¹ / ₄	"	"	"	40				
Joshua Siadla		S E ¹ / ₄ N E ¹ / ₄	"	"	"	40				
Thomas Lanam		W ¹ / ₂ W ¹ / ₂ S W ¹ / ₄	"	"	"	40				
Silas Duntar		E ¹ / ₂ W ¹ / ₂ S W ¹ / ₄	"	"	"	40				
Edmond Bowers		W ¹ / ₂ E ¹ / ₂ S W ¹ / ₄	"	"	"	40				
William Bryant		E ¹ / ₂ E ¹ / ₂ S W ¹ / ₄	"	"	"	40				
same		W ¹ / ₂ S E ¹ / ₄	"	"	"	80				
William Powers		E ¹ / ₂ S E ¹ / ₄	"	"	"	80				

640

Section No. 15

Congressional Township No. N. R. T.

SCALE:—Forty rods to an inch, or ten rods to a space, Congress Land, which is one mile square for a section.
Number of acres in this section according to the UNITED STATES Survey



Montgomery County, Indiana, 1875

Assessor's Plat-Book for Sugar Creek Township, No.

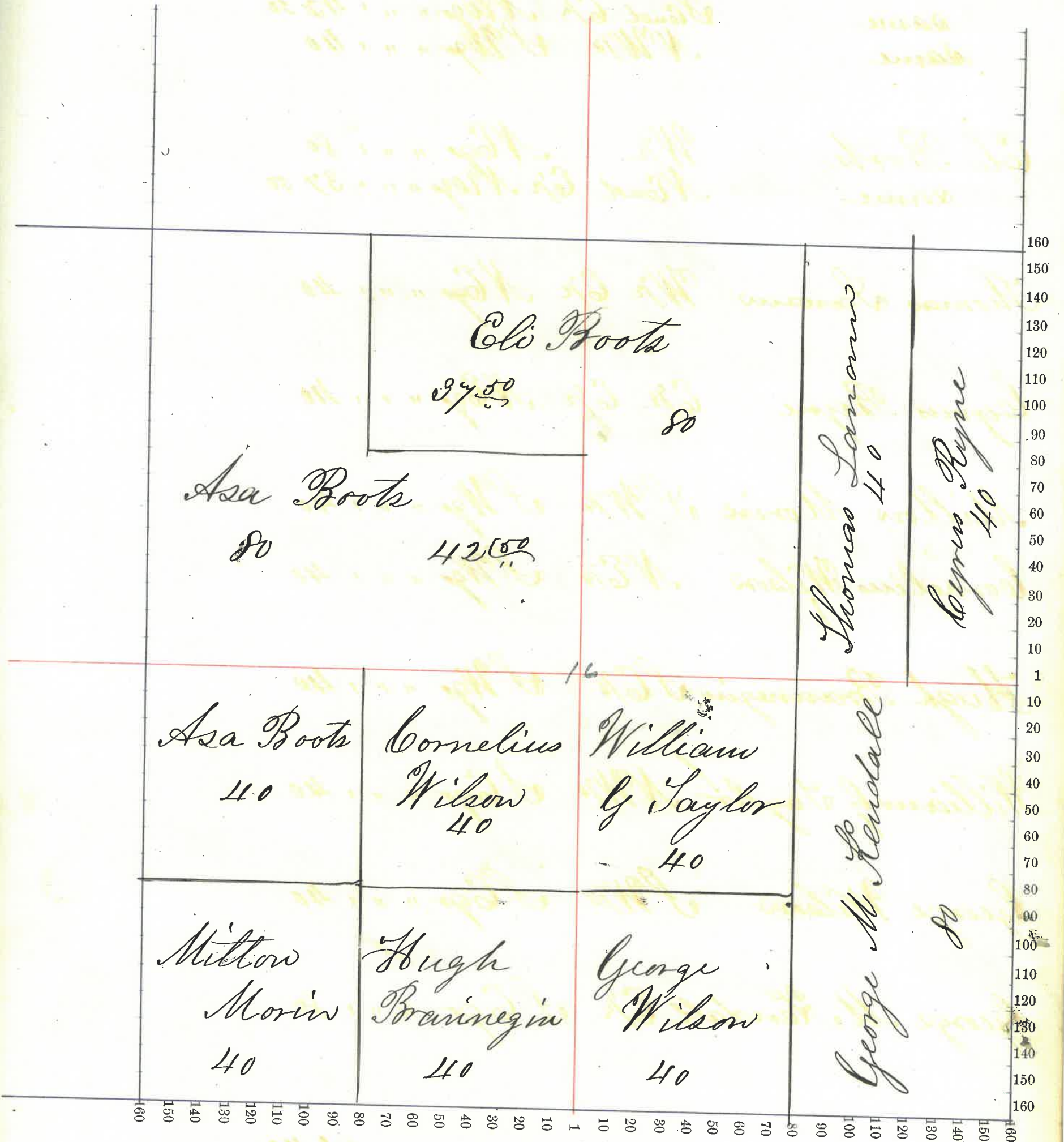
NAMES OF OWNERS.	Number on Plat.	DESCRIPTION.	Section.	Township.	Range.	Acres.	Hundredths.	Value of Lands.	Value of Improve-ments.	Value of Lands and Improve-ments.
Asa Boots		W ¹ / ₂ NW ¹ / ₄	16	20	3	80				
same		SEnd E ¹ / ₂ NW ¹ / ₄	"	"	"	42	50			
same		NW ¹ / ₄ SW ¹ / ₄	"	"	"	40				
Eli Boots		W ¹ / ₂ NE ¹ / ₄	"	"	"	80				
same		SEnd E ¹ / ₂ NW ¹ / ₄	"	"	"	37	50			
Thomas Lanaw		W ¹ / ₂ E ¹ / ₂ NE ¹ / ₄	"	"	"	40				
Cyrus Payne		E ¹ / ₂ E ¹ / ₂ NE ¹ / ₄	"	"	"	40				
Milton Morin		SW ¹ / ₄ SW ¹ / ₄	"	"	"	40				
Cornelius Wilson		NE ¹ / ₄ SW ¹ / ₄	"	"	"	40				
Hugh Brannegun		SE ¹ / ₄ SW ¹ / ₄	"	"	"	40				
William G Taylor		NW ¹ / ₄ SE ¹ / ₄	"	"	"	40				
George Wilson		SW ¹ / ₄ SE ¹ / ₄	"	"	"	40				
George M Kendall		E ¹ / ₂ SE ¹ / ₄	"	"	"	80				

640

Section No. 16

Congressional Township No. R. R.

SCALE:—Forty rods to an inch, or ten rods to a space, Congress Land, which is one mile square for a section.
 Number of acres in this section according to the UNITED STATES Survey



Montgomery County, Indiana, 1875

Assessor's Plat-Book for *Sugar Creek* Township, No. _____

NAMES OF OWNERS.	Number on Plat.	DESCRIPTION.	Section.	Township.	Range.	Acres.	Hundredths.	Value of Lands.	Value of Improve-ments.	Value of Lands and Improve-ments.
<i>Silas Peterson</i>		<i>N W 1/4</i>	<i>13</i>	<i>203</i>	<i>160</i>					
<i>Same</i>		<i>W 1/2 N E 1/4</i>	<i>"</i>	<i>"</i>	<i>"</i>	<i>79</i>	<i>92</i>			
<i>Same</i>		<i>W side S W 1/4</i>	<i>"</i>	<i>"</i>	<i>"</i>	<i>90</i>				
<i>George & Martha Boots</i>		<i>E 1/2 N E 1/4</i>	<i>"</i>	<i>"</i>	<i>"</i>	<i>79</i>	<i>50</i>			
<i>Same</i>		<i>N E cor W 1/2 N E 1/4</i>	<i>"</i>	<i>"</i>	<i>"</i>		<i>08</i>			
<i>Milton & Stuckey</i>		<i>N E 1/4 S E 1/4</i>	<i>"</i>	<i>"</i>	<i>"</i>	<i>40</i>				
<i>Same</i>		<i>N end W 1/2 S E 1/4</i>	<i>"</i>	<i>"</i>	<i>"</i>		<i>48</i>			
<i>Same</i>		<i>N E cor E 1/2 S E 1/4</i>	<i>"</i>	<i>"</i>	<i>"</i>					
<i>Sarah Smith</i>		<i>W 1/2 S E 1/4</i>	<i>"</i>	<i>"</i>	<i>"</i>		<i>52</i>			
<i>Same</i>		<i>E 1/2 S W 1/4</i>	<i>"</i>	<i>"</i>	<i>"</i>					
<i>Chas Long</i>		<i>S end W 1/2 S E 1/4</i>	<i>"</i>	<i>"</i>	<i>"</i>		<i>50</i>			
<i>Same</i>		<i>S E cor E 1/2 S W 1/4</i>	<i>"</i>	<i>"</i>	<i>"</i>					
<i>Jesse Bowers</i>		<i>S E 1/4 S E 1/4</i>	<i>"</i>	<i>"</i>	<i>"</i>	<i>40</i>				

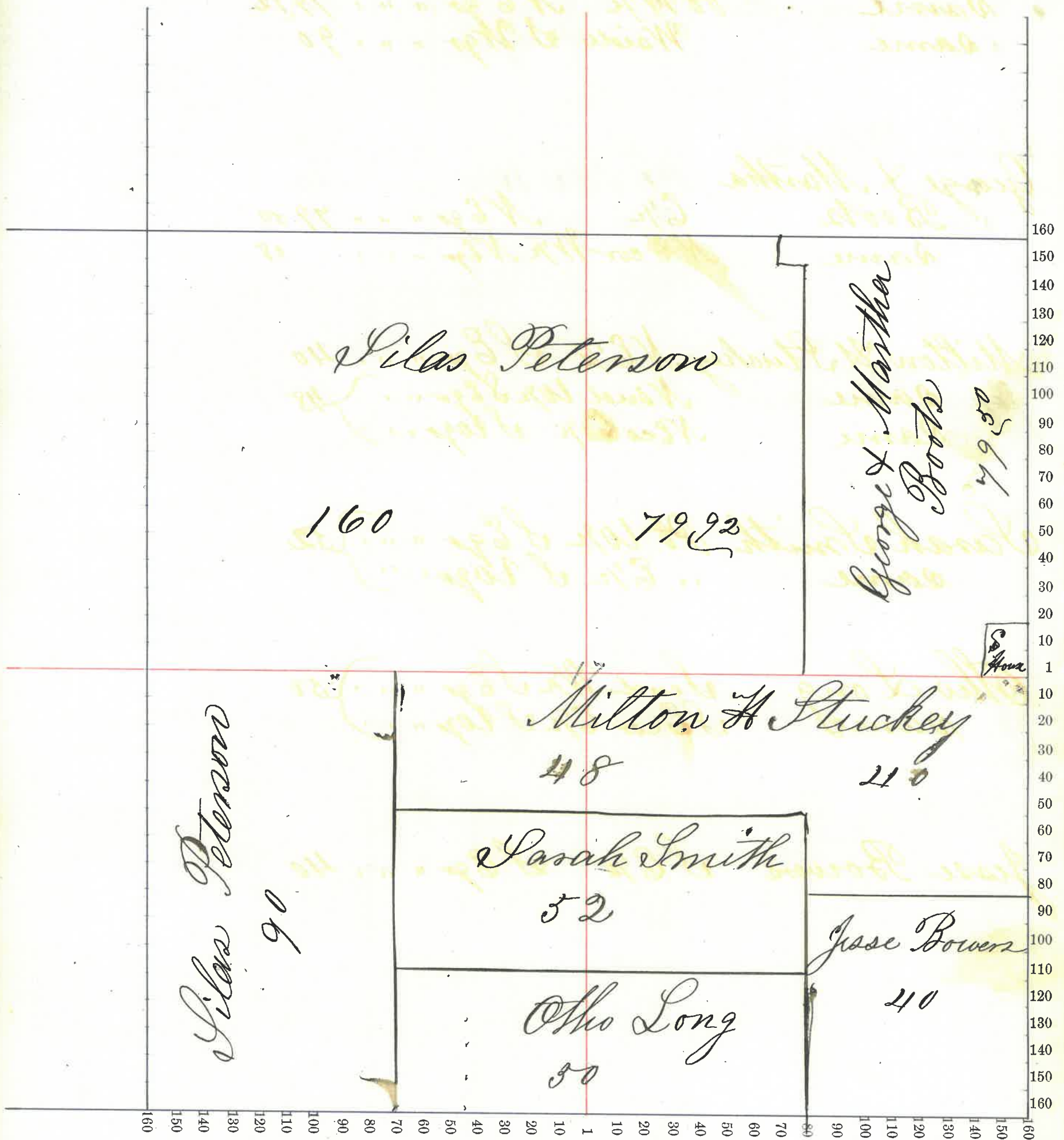
63950

Section No. 17

Congressional Township No. R. R.

SCALE:—Forty rods to an inch, or ten rods to a space, Congress Land, which is one mile square for a section.

Number of acres in this section according to the UNITED STATES Survey



Montgomery County, Indiana, 1875

Assessor's Plat-Book for Sugar Creek Township, No. 8

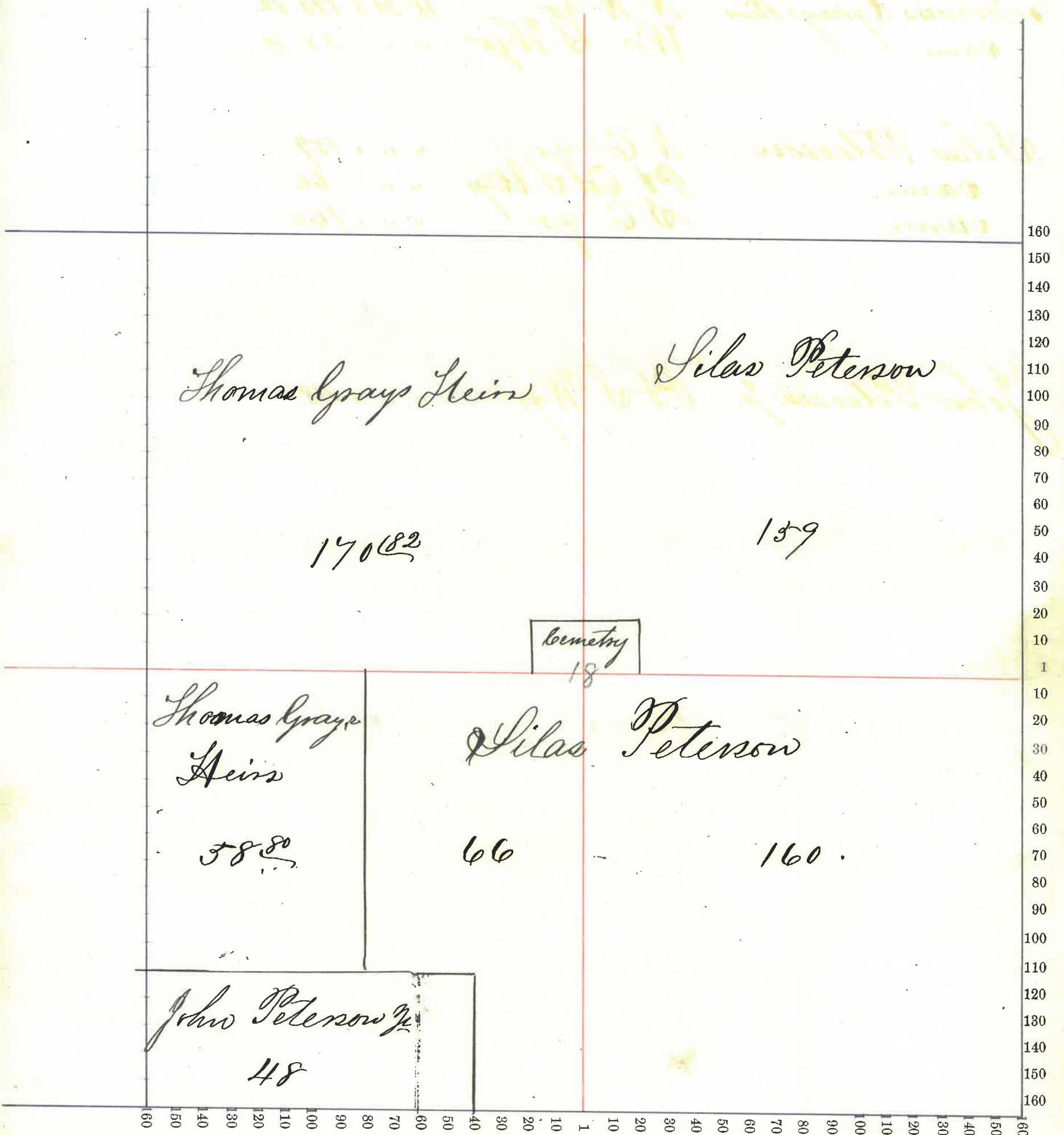
NAMES OF OWNERS.	Number on Plat.	DESCRIPTION.	Section.	Township.	Range.	Acres.	Hundredths.	Value of Lands.	Value of Improve-ments.	Value of Lands and Improve-ments.
Thomas Gray <i>His</i> same		N W q ^r W 1/2 S W q ^r	18	203	170	82				
			"	"	"	58	80			
Silas Peterson same same		N E q ^r Pt E 1/2 S W q ^r S E q ^r	"	"	"	159				
			"	"	"	66				
			"	"	"	160				
John Peterson Jr		Pt S W q ^r	"	"	"	48				

66 262

Section No. 18

Congressional Township No. 8, N. R. 3, E. West

SCALE:—Forty rods to an inch, or ten rods to a space, Congress Land, which is one mile square for a section.
Number of acres in this section according to the UNITED STATES Survey



Montgomery County, Indiana, 1875

Assessor's Plat-Book for Sugar Creek Township, No.


NAMES OF OWNERS.	Number on Plat.	DESCRIPTION.	Section.	Township.	Range.	Acres.	Hundredths.	Value of Lands.	Value of Improve-ments.	Value of Lands and Improve-ments.
John Peterson Jr Same		NW 1/4 SW 1/4	19	203	166	48				
						50				
James A Bergman Same Same		S end W 1/2 NW 1/4 NE corner NW 1/4 E 1/2 SE 1/4	19	203		73	78			
						6	02			
						80				
Pilas Peterson Same		E 1/2 NE 1/4 NE end W 1/2 NE 1/4	19	203		79				
						7	18			
Owen Martin		S end SW 1/4	19	203		66				
John Libbitt		W 1/2 SE 1/4	19	203		80				

66391

Section No. 19

Congressional Township No. , N. R. I.

SCALE:—Forty rods to an inch, or ten rods to a space, Congress Land, which is one mile square for a section.
Number of acres in this section according to the UNITED STATES Survey



Montgomery County, Indiana, 1875

Assessor's Plat-Book for Sugar Creek Township, No. _____

NAMES OF OWNERS.	Number on Plat.	DESCRIPTION.	Section.	Township.	Range.	Acres.	Hundredths.	Value of Lands.	Value of Improve-ments.	Value of Lands and Improve-ments.
Pilas Peterson		W 1/2 NW qr	20	203	80					
John Peterson Jr same		W 1/2 NE qr E 1/2 NW qr	20	203	80					
Jesse A Bowers		NE 1/4 NE qr	20	203	40					
Abner Bowers		SE 1/4 NE qr	20	203	40					
George Mahoy		W 1/2 SW qr	20	203	80					
R M Little		E 1/2 SW qr	20	203	80					
Cynthia E Bom		W 1/2 SE qr	20	203	80					
J A Ross		W 1/2 E 1/2 SE qr	20	203	80					
Samuel Peterson		E 1/2 E 1/2 SE qr	20	203	80					


640

Section No. 20

Congressional Township No. , N. R. E.

SCALE:—Forty rods to an inch, or ten rods to a space, Congress Land, which is one mile square for a section.

Number of acres in this section according to the UNITED STATES Survey



ments.

Montgomery County, Indiana, 1875

Assessor's Plat-Book for Sugar Creek Township, No. _____

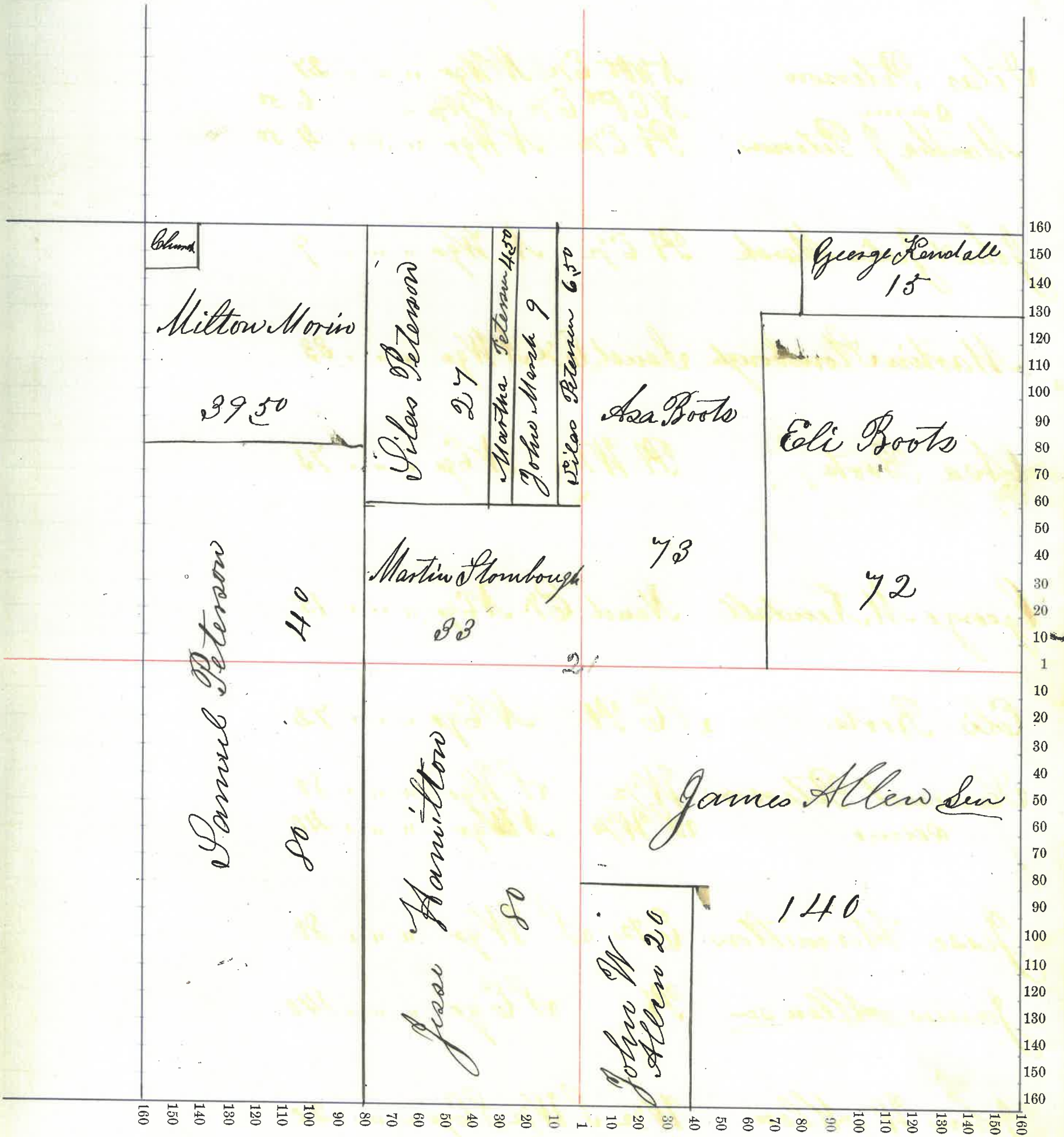
NAMES OF OWNERS.	Number on Plat.	DESCRIPTION.	Section.	Township.	Range.	Acres.	Hundredths.	Value of Lands.	Value of Improve-ments.	Value of Lands and Improve-ments.
Milton Morris		N ^W / ₄ N ^W / ₉	31	20	3	89	50			
Pilas Peterson		N ^W / ₄ E ¹ / ₂ N ^W / ₉	"	"	"	27				
same		N ^E / ₄ E ¹ / ₂ N ^W / ₉	"	"	"	6	50			
Martha J Peterson		N^E/₄ E ¹ / ₂ N ^W / ₉	"	"	"	4	50			
John & Julia Marsh		N^E/₄ E ¹ / ₂ N ^W / ₉	"	"	"		9			
Martin Stombough		Sec ^d E ¹ / ₂ N ^W / ₉	"	"	"		83			
Asa Boots		N^E/₄ W ¹ / ₂ N ^E / ₉	"	"	"		73			
George M. Kendall		Sec ^d E ¹ / ₂ N ^E / ₉	"	"	"		15			
Eli Boots		S ^E / ₄ N ^E / ₉	"	"	"		72			
Samuel Peterson		W ¹ / ₂ S ^W / ₉	"	"	"		80			
same		S ^W / ₄ N ^W / ₉	"	"	"		40			
Jesse Hamilton		E ¹ / ₂ S ^W / ₉	"	"	"		80			
James Allen sen		N^E/₄ S ^E / ₉	"	"	"		140			
John W Allen		W ¹ / ₂ S ^W / ₂ S ^E / ₉	"	"	"		20			
							639	50		

Section No. 21

Congressional Township No. N. R. T.

SCALE:—Forty rods to an inch, or ten rods to a space, Congress Land, which is one mile square for a section.

Number of acres in this section according to the UNITED STATES Survey



Montgomery County, Indiana, 1875


Assessor's Plat-Book for Sugar Creek Township, No. 8

NAMES OF OWNERS.	Number on Plat.	DESCRIPTION.	Section.	Township.	Range.	Acres.	Hundredths.	Value of Lands.	Value of Improve-ments.	Value of Lands and Improve-ments.
John D Coyner		N W 1/4 NW gr 22 20 3 40								
John Clouser		S W 1/4 NW gr " " " 40								
Martin K Butcher		E 1/2 NW gr " " " 80								
Abigail Butcher		W 1/2 NE gr " " " 80								
George Ryne		E 1/2 NE gr " " " 80								
Misner Towin		1/4 S W gr " " " 126								
Jesse Hamittow		Nend E 1/2 NW gr " " " 24								
James Allen		S E gr " " " 160								
						640				

Section No. 22

Congressional Township No. 8, N. R. 1

SCALE:—Forty rods to an inch, or ten rods to a space, Congress Land, which is one mile square for a section.
Number of acres in this section according to the UNITED STATES Survey.....



Montgomery County, Indiana, 1875

Assessor's Plat-Book for Sugar Creek Township, No. _____

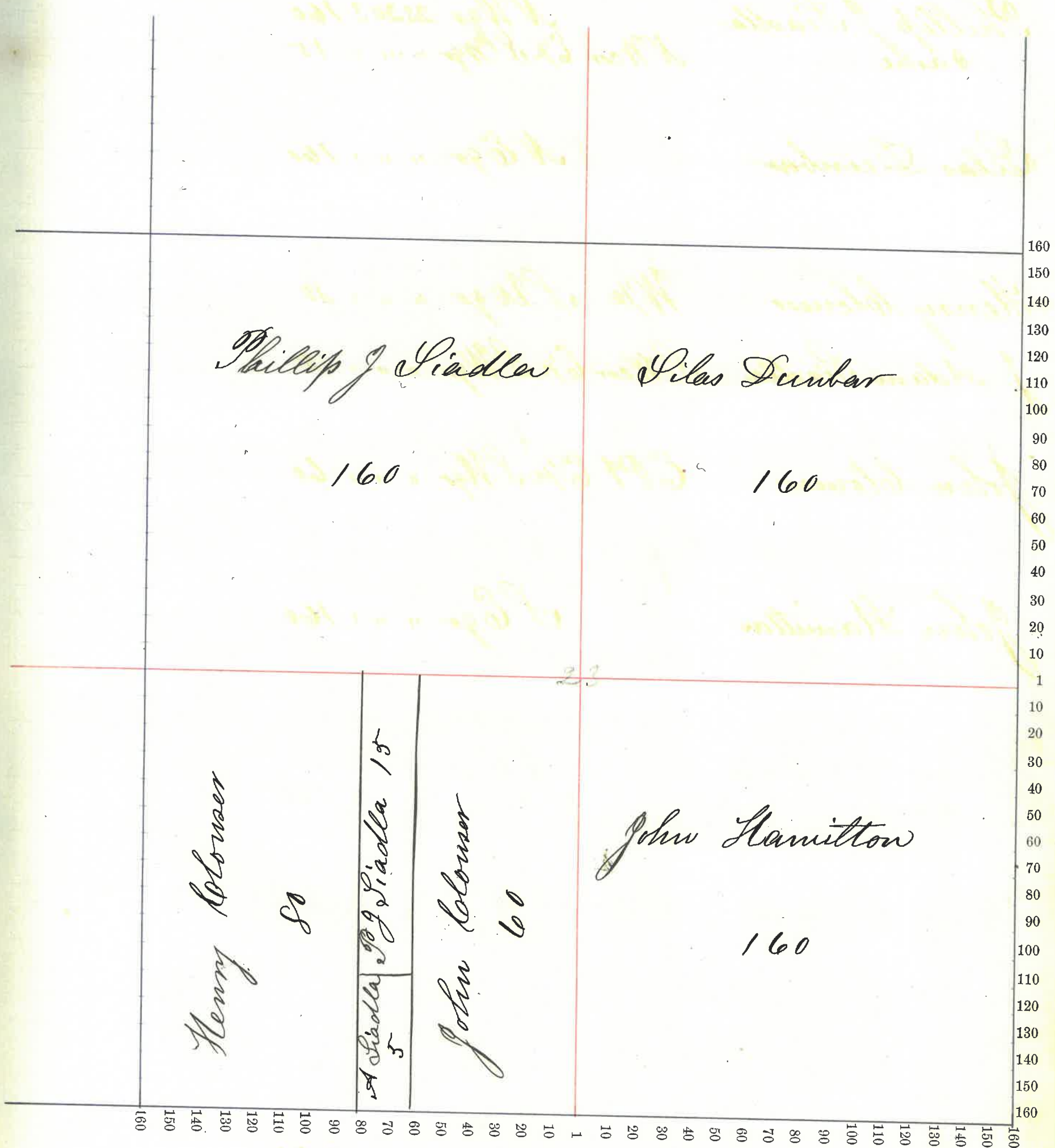
NAMES OF OWNERS.	Number on Plat.	DESCRIPTION.	Section.	Township.	Range.	Acres.	Hundredths.	Value of Lands.	Value of Improve-ments.	Value of Lands and Improve-ments.
Phillip J Siadla same		NW ¹ / ₄ 23203 160 NW ¹ / ₄ cor E ¹ / ₂ S W ¹ / ₄ " " " 15								
Elias Dunbar		NE ¹ / ₄ " " " 160								
Henry Clouser		W ¹ / ₂ S W ¹ / ₄ " " " 80								
J Adam Siadla		S ¹ / ₂ W ¹ / ₄ cor E ¹ / ₂ S W ¹ / ₄ " " " 5								
John Clouser		E ¹ / ₂ cor E ¹ / ₂ S W ¹ / ₄ " " " 60								
John Hamilton		S E ¹ / ₄ " " " 160								

640

Section No. 28

Congressional Township No. , N. R. E.

SCALE:—Forty rods to an inch, or ten rods to a space, Congress Land, which is one mile square for a section.
Number of acres in this section according to the UNITED STATES Survey.....



Montgomery County, Indiana, 1875

Assessor's Plat-Book for Sugar Creek Township, No.

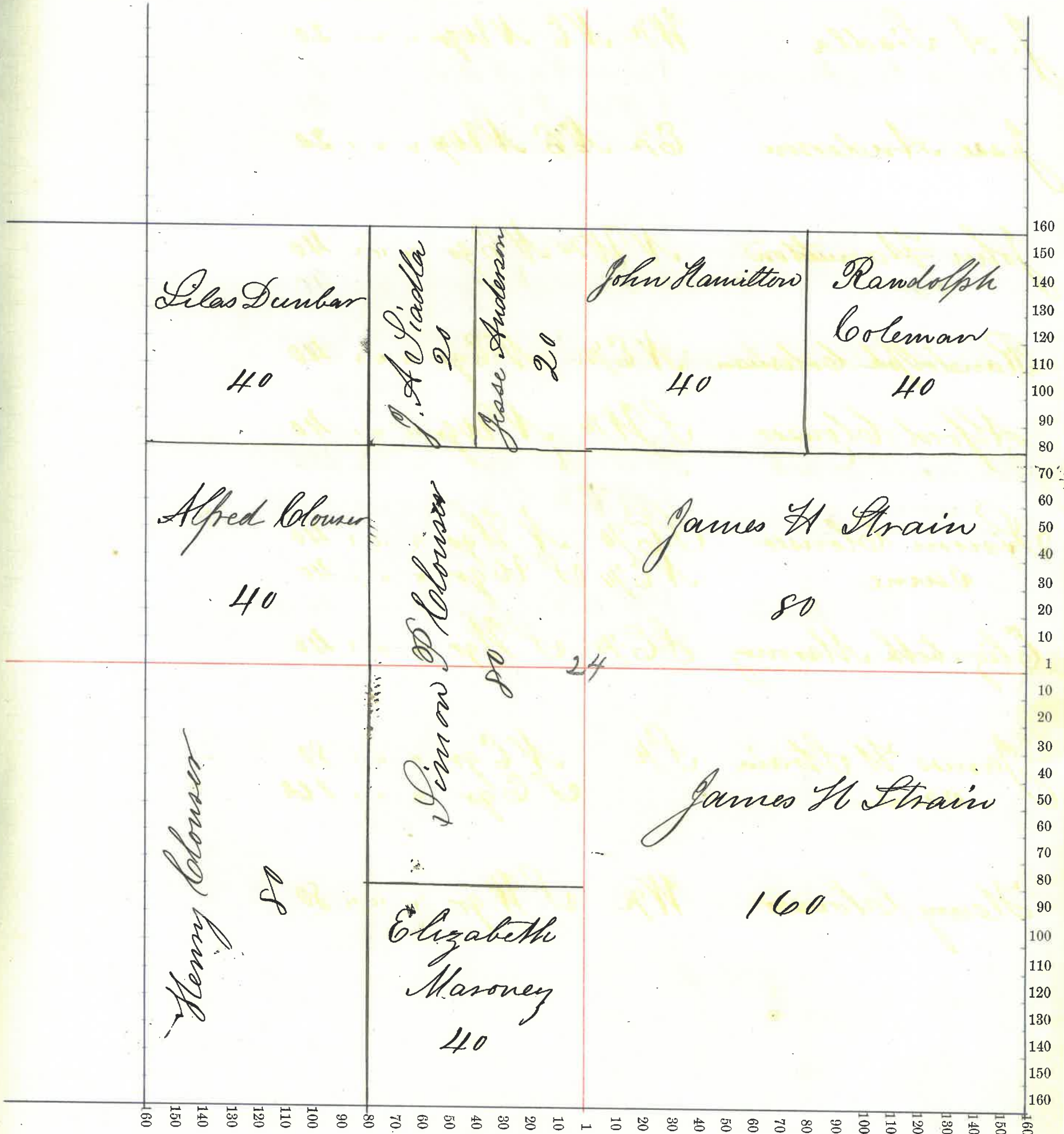
NAMES OF OWNERS.	Number on Plat.	DESCRIPTION.	Section.	Township.	Range.	Acres.	Hundredths.	Value of Lands.	Value of Improve-ments.	Value of Lands and Improve-ments.
Pilas Dunbar		NW ¹ / ₄ N Wqr 24 20 3				40				
J. A. Siadla		W ¹ / ₂ NE N Wqr " " "				20				
Jesse Anderson		E ¹ / ₂ NE N Wqr " " "				20				
John Hamilton		NW ¹ / ₄ NE qr " " "				40				
Randolph Coleman		NE ¹ / ₄ NE qr " " "				40				
Alfred Clouser		SW ¹ / ₄ N Wqr " " "				40				
Simon Clouser		SE ¹ / ₄ N Wqr " " "				40				
same		NE ¹ / ₄ S Wqr " " "				40				
Elizabeth Maroney		SE ¹ / ₄ S Wqr " " "				40				
James W. Strain		S ¹ / ₂ NE qr " " "				80				
same		SE qr " " "				160				
Henry Clouser		W ¹ / ₂ S Wqr " " "				80				

640

Section No. 24

Congressional Township No. , R. R. E.

SCALE:—Forty rods to an inch, or ten rods to a space, Congress Land, which is one mile square for a section.
 Number of acres in this section according to the UNITED STATES Survey.....



Montgomery County, Indiana, 1875

Assessor's Plat-Book for Sugar Creek Township, No. _____

NAMES OF OWNERS.	Number on Plat.	DESCRIPTION.	Section.	Township.	Range.	Acres.	Hundredths.	Value of Lands.	Value of Improve-ments.	Value of Lands and Improve-ments.
Daniel Clouser		Plat N 1/2 NW 1/4	25	20	3	76	30			
Elizabeth Maroney		NE cor N 1/2 NW 1/4	"	"	"	3	70			
Same		NW 1/4 NE 1/4	"	"	"	40				
Same		NE cor E 1/2 NE 1/4	"	"	"	30				
Martin Hampton		S 1/2 NW 1/4	"	"	"	80				
Same		S NW 1/4 NE 1/4	"	"	"	40				
Charles Derrickson		SE cor E 1/2 NE 1/4	"	"	"	50				
Samuel Deck		Plat S W	"	"	"	134				
Same		NW 1/4 SE 1/4	"	"	"	67	79			
James H Strain		NE 1/2 S E 1/4	"	"	"	53	55			
Same		Plat S E 1/4	"	"	"	12				

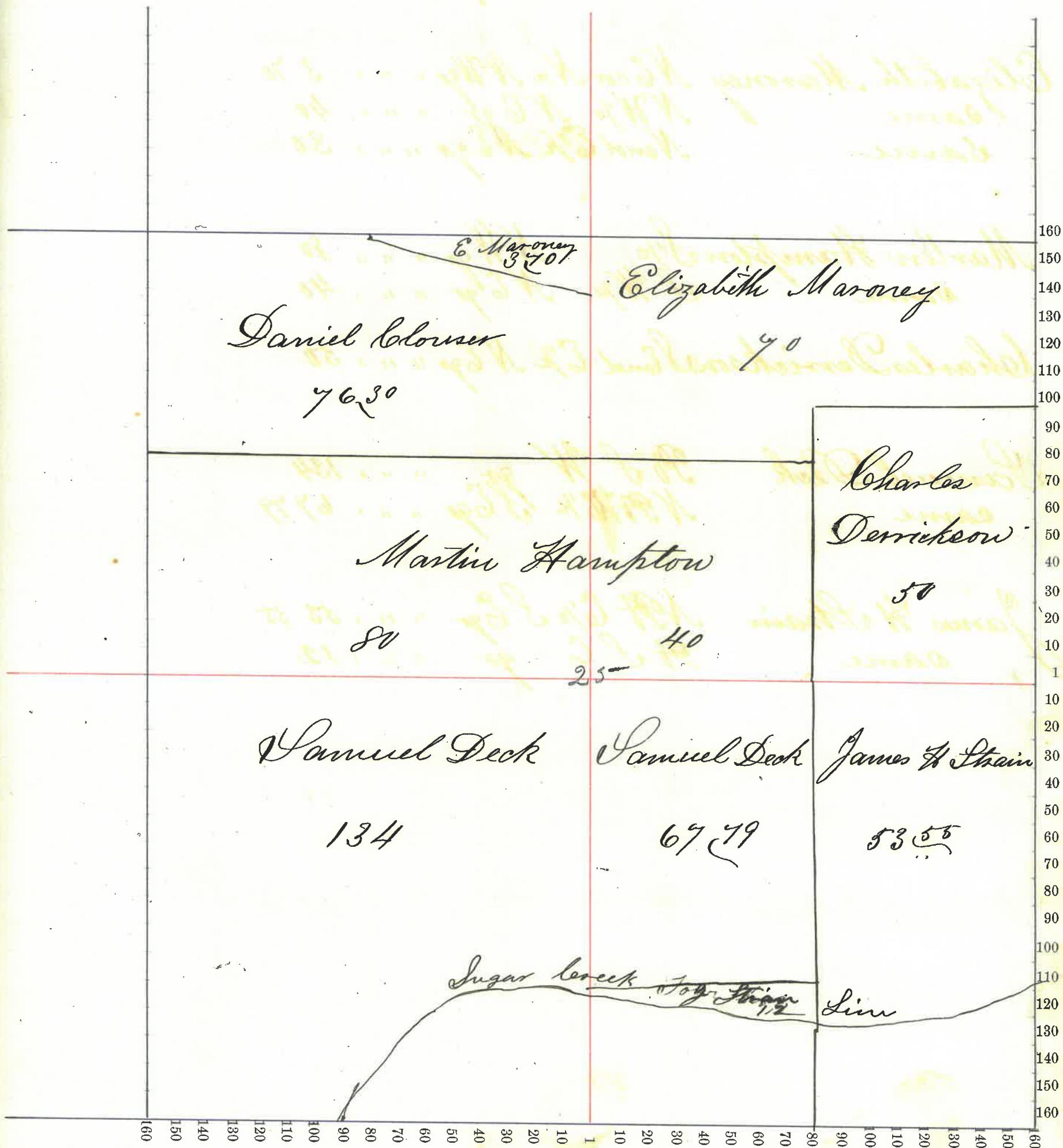
58934

Section No. 25

Congressional Township No. N. R. T.

SCALE:—Forty rods to an inch, or ten rods to a space, Congress Land, which is one mile square for a section.

Number of acres in this section according to the UNITED STATES Survey



50

Montgomery County, Indiana, 1875

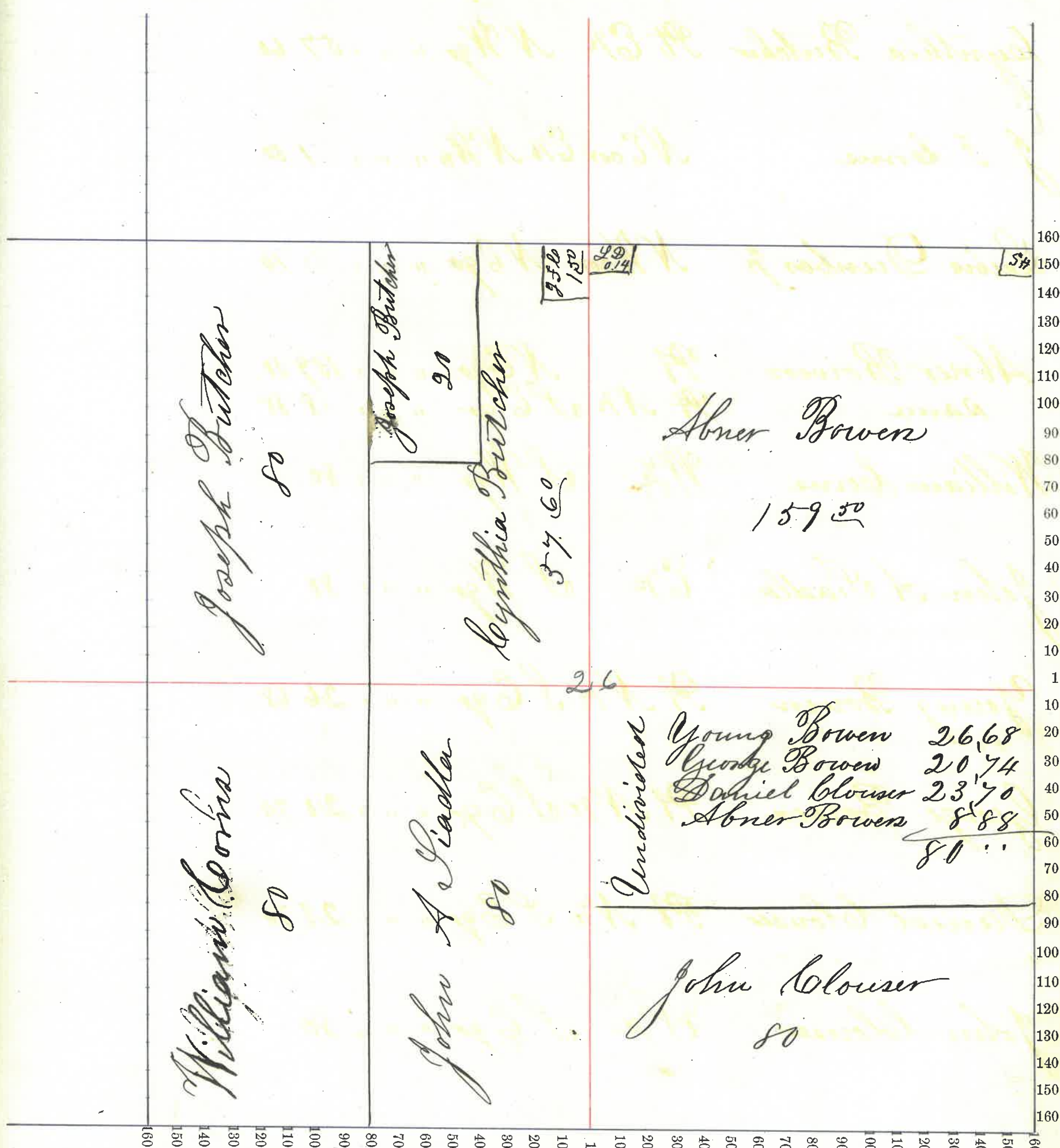
Assessor's Plat-Book for Sugar Creek Township, No. _____,

NAMES OF OWNERS.	Number on Plat.	DESCRIPTION.	Section.	Township.	Range.	Acres.	Hundredths.	Value of Lands.	Value of Improve-ments.	Value of Lands and Improve-ments.
Joseph Butcher		W $\frac{1}{2}$ NW $\frac{1}{4}$	26	"	"	80				
same		W $\frac{1}{2}$ NE $\frac{1}{4}$ NW $\frac{1}{4}$	"	"	"	20				
Lynthia Butcher		Pt E $\frac{1}{2}$ NW $\frac{1}{4}$	"	"	"	57	60			
J F Corns		NE cor E $\frac{1}{2}$ NW $\frac{1}{4}$	"	"	"	1	50			
Lewis Dumber Jr		NW cor NE $\frac{1}{4}$	"	"	"		14			
Abner Bowers		Pt NE $\frac{1}{4}$	"	"	"	159	50			
same		Pt N $\frac{1}{2}$ SE $\frac{1}{4}$	"	"	"	8	88			
William Corns		W $\frac{1}{2}$ SW $\frac{1}{4}$	"	"	"	80				
John A Siadla		E $\frac{1}{2}$ SW $\frac{1}{4}$	"	"	"	80				
Young Bowen		Pt N $\frac{1}{2}$ SE $\frac{1}{4}$	"	"	"	26	68			
George Bowen		Pt N $\frac{1}{2}$ SE $\frac{1}{4}$	"	"	"	20	74			
Daniel Clouser		Pt N $\frac{1}{2}$ SE $\frac{1}{4}$	"	"	"	23	70			
John Clouser		S $\frac{1}{2}$ SE $\frac{1}{4}$	"	"	"	80				
						638	74			

Section No. 26

Congressional Township No. N. R. T.

SCALE:—Forty rods to an inch, or ten rods to a space, Congress Land, which is one mile square for a section.
Number of acres in this section according to the UNITED STATES Survey.....



Montgomery County, Indiana, 1875

Assessor's Plat-Book for Sugar Creek Township, No.

NAMES OF OWNERS.	Number on Plat.	DESCRIPTION.	Section.	Township.	Range.	Acres.	Hundredths.	Value of Lands.	Value of Improve-ments.	Value of Lands and Improve-ments.
George Price same		W ¹ / ₂ N ⁴ W ⁹ r N ¹ / ₄ S ⁴ W ⁹ r	27	20	3	80				
						40				
Elijah Rogers same		N ¹ / ₄ N ⁴ W ⁹ r S ¹ / ₄ N ¹ / ₄ N ¹ / ₄				40				
						40				
Catharine Huber		N ¹ / ₄ S ⁴ W ⁹ r				40				
Joseph Corns		S ¹ / ₂ S ⁴ W ⁹ r				80				
Joseph Butcher		N ¹ / ₂ N ¹ / ₄ N ¹ / ₄				80				
William Corns		S ¹ / ₄ N ¹ / ₄ N ¹ / ₄				40				
Samuel Fisher same		W ¹ / ₂ S ¹ / ₄ N ¹ / ₄ S ¹ / ₄ N ¹ / ₄ N ¹ / ₄				80				
						40				
Lewis Dunbar		E ¹ / ₂ S ¹ / ₄ N ¹ / ₄				80				


640

Section No. 27

Congressional Township No. N. R. E.

SCALE:—Forty rods to an inch, or ten rods to a space, Congress Land, which is one mile square for a section.

Number of acres in this section according to the UNITED STATES Survey.....



Montgomery County, Indiana, 1875

Assessor's Plat-Book for Sugar Creek Township, No.

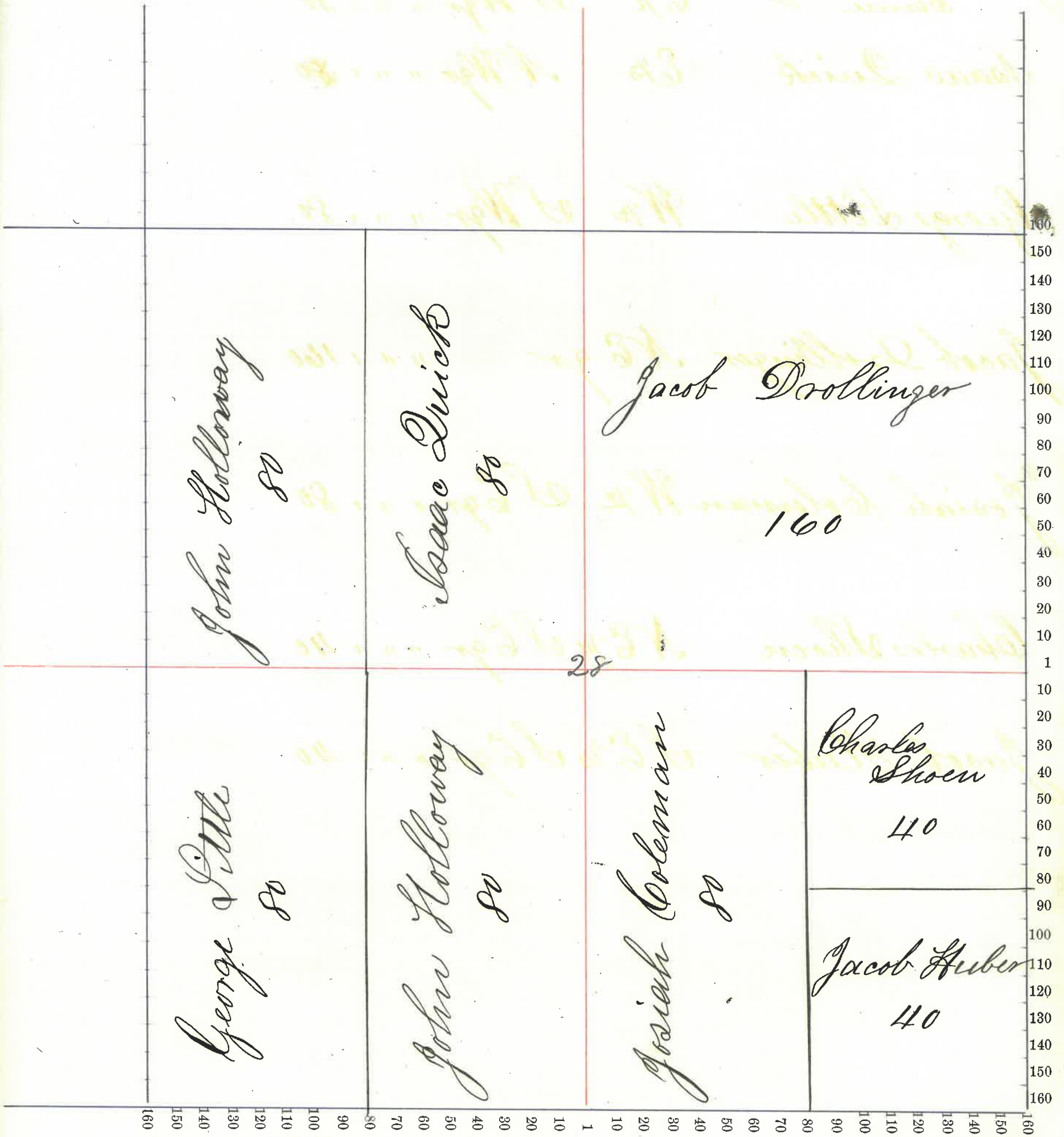
NAMES OF OWNERS.	Number on Plat.	DESCRIPTION.	Section.	Township.	Range.	Acres.	Hundredths.	Value of Lands.	Value of Improve-ments.	Value of Lands and Improve-ments.
John Holloway		W ¹ / ₂ N W ³ / ₄	28	20	8	80				
same		E ¹ / ₂ S W ³ / ₄	"	"	1	80				
Isaac Quick		E ¹ / ₂ N W ³ / ₄	"	"	1	80				
George Little		W ¹ / ₂ S W ³ / ₄	"	"	1	80				
Jacob Grollinger		N E ³ / ₄	"	"	1	160				
Josiah Coleman		W ¹ / ₂ S E ³ / ₄	"	"	1	80				
Charles Shoen		N E ¹ / ₄ S E ³ / ₄	"	"	1	40				
Jacob Huber		S E ¹ / ₄ S E ³ / ₄	"	"	1	40				
						640				

Section No. 28

Congressional Township No. , N. R. E.

SCALE:—Forty rods to an inch, or ten rods to a space, Congress Land, which is one mile square for a section.

Number of acres in this section according to the UNITED STATES Survey



Montgomery County, Indiana, 1875

Assessor's Plat-Book for Sugar Creek Township, No. 8

NAMES OF OWNERS.	Number on Plat.	DESCRIPTION.	Section.	Township.	Range.	Acres.	Hundredths.	Value of Lands.	Value of Improve-ments.	Value of Lands and Improve-ments.
S. K. Blue		W 1/2 NW 1/4 29 20 3 80								
John C. Ermentrout		W side NE 1/4 NW 1/4 " " 29 92								
Thomas R. Rice		E side NE 1/4 NW 1/4 " " 10 08								
same		PT S E 1/4 NW 1/4 " " 38								
same		E 1/2 SW 1/4 " " 80								
Charles McGuire		NW 1/4 SW 1/4 " " 40								
W H Custer		SW 1/4 SW 1/4 " " 40								
Hannah Rakestraw		NW 1/4 NE 1/4 " " 40								
Jacob Martz		SW 1/4 NE 1/4 " " 40								
same		NW 1/4 SE 1/4 " " 40								
same		NE cor SE 1/4 NW 1/4 " " 2								
Mary A Corbin		E 1/2 NE 1/4 " " 80								
John M Cain		E 1/2 SE 1/4 " " 80								
same		SW 1/4 SE 1/4 " " 40								

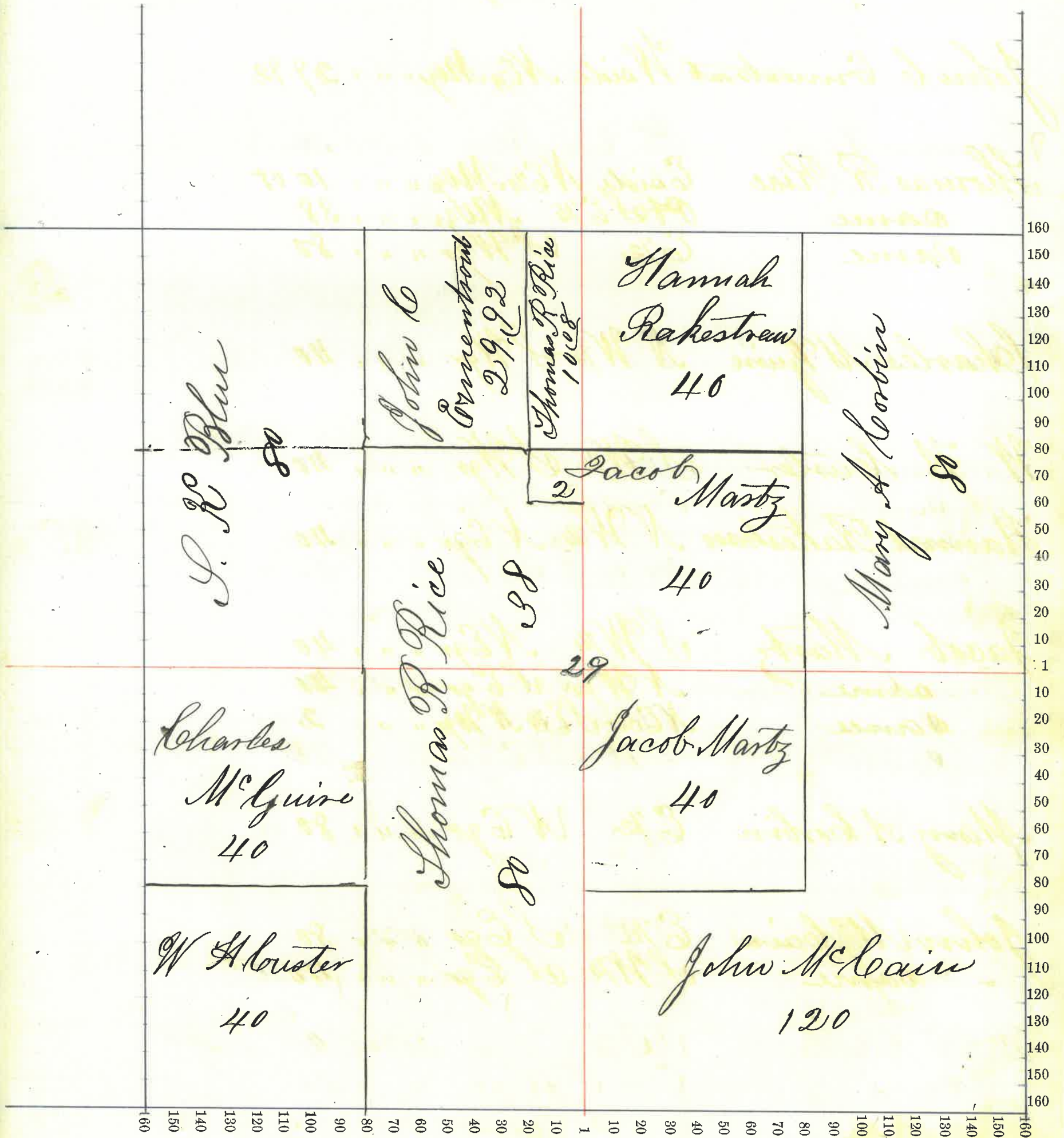
640

Section No. 29

Congressional Township No. , R. R.

SCALE:—Forty rods to an inch, or ten rods to a space, Congress Land, which is one mile square for a section.

Number of acres in this section according to the UNITED STATES Survey.....



Montgomery County, Indiana, 1875

Assessor's Plat-Book for Sugar Creek Township, No. _____

NAMES OF OWNERS.	Number on Plat.	DESCRIPTION.	Section.	Township.	Range.	Acres.	Hundredths.	Value of Lands.	Value of Improve-ments.	Value of Lands and Improve-ments.
Ocoen Martin		Pt NWqr	30	20	3	22		2200	600	2800
Lycurgus Wolfe		Pt E 1/2 NWqr	30	20	3	36				
		Pt W 1/2 NEqr	"	"	"	50				
Rosa Ann Booker		E 1/2 NEqr	30	20	3	80				
Suzanna Hutcherson		Pt S Wqr	30	20	3	40				
Same		Secd E 1/2 NWqr	"	"	"					
Same		" " W 1/2 NEqr	"	"	"	30				
Same		Pt W 1/2 SEqr	"	"	"	28	31			
James G Hutcherson		NE 1/4 SEqr	30	20	3	40				
Same		Pt W 1/2 SEqr	"	"	"	14	25			
Same		" W 1/2 NEqr	"	"	"	20				
John W King		W 1/2 S Wqr	30	20	3	92	46			
Jacob Gillilan		Pt S Wqr	30	20	3					
Same		" W 1/2 SEqr	"	"	"					
W A Custer		SE 1/4 SEqr	30	20	3	40				
Same		E 3/4 S Wqr	"	"	"	30				

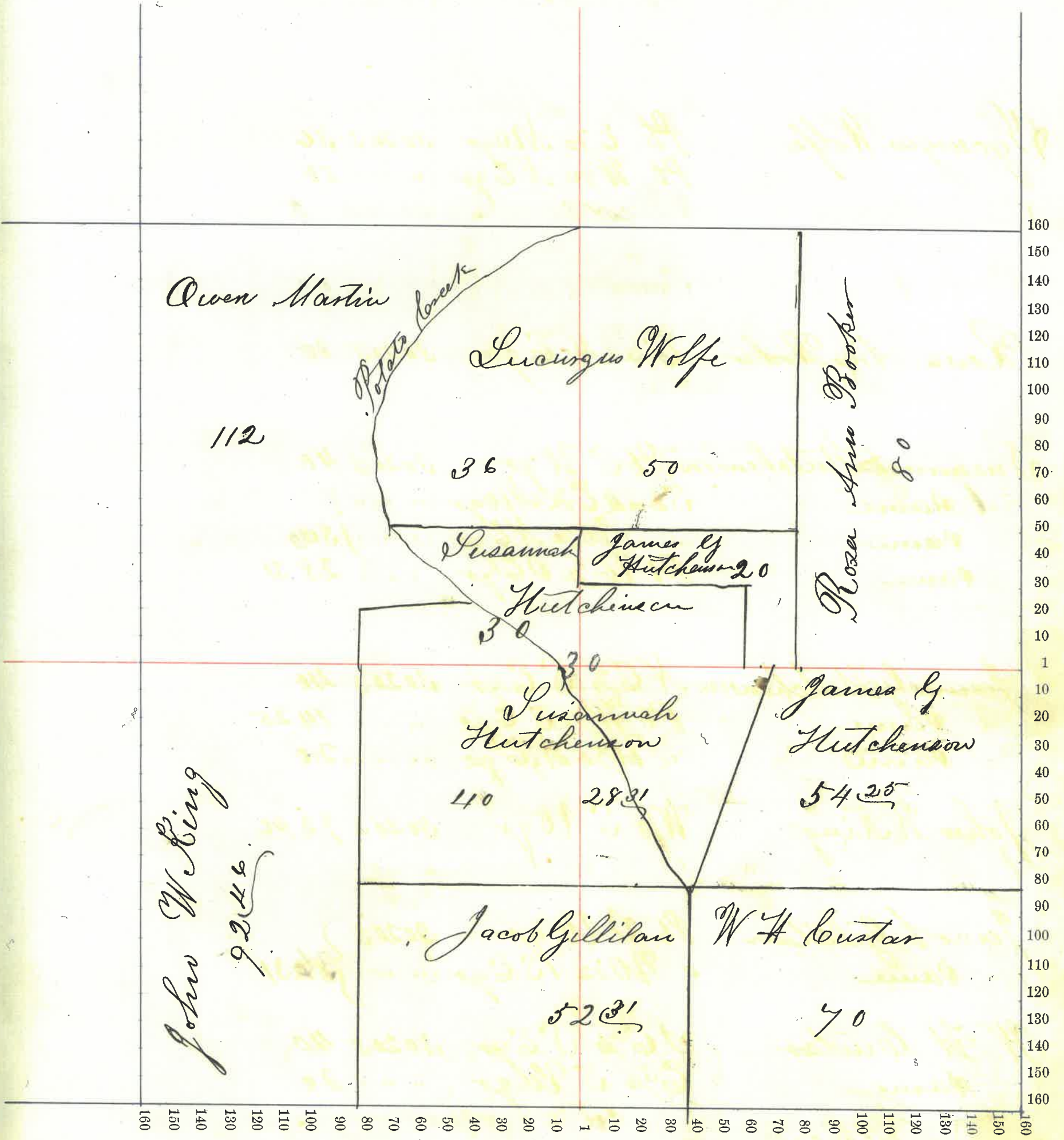
66533

Section No. 30

Congressional Township No. N. R. T.

SCALE:—Forty rods to an inch, or ten rods to a space, Congress Land, which is one mile square for a section.

Number of acres in this section according to the UNITED STATES Survey.....



ments.

00

Montgomery County, Indiana, 1875

Assessor's Plat-Book for Sugar Creek Township, No.

NAMES OF OWNERS.	Number on Plat.	DESCRIPTION.	Section.	Township.	Range.	Acres.	Hundredths.	Value of Lands.	Value of Improve-ments.	Value of Lands and Improve-ments.
Jacob Gillilan Camp		Pt NW qr	31	20	3	61	03			
Anthony Stingley		Pt SW qr	"	"	"	111	61			
		Pt NW qr	31	20	3	25				
John Boyer		South end NW qr	31	20	3	87				
Pilas Peterson		N West 1/2 NE qr	31	20	3	55				
Phoebe Gray		South 1/2 NE qr	31	20	3	80				
Samuel Brown		Pt W 1/2 NE qr	31	20	3	45				
Asa Boots Guardian same		Pt W 1/2 S 1/2 NW qr	31	20	3	62	97			
		" S E qr	"	"	"	46				
Jacob Gillilan		Pt W 1/2 NW qr	31	20	3	111	61			
John Allen		Pt Spt S E qr	31	20	3	15				
Violet Peterson		Spt S E qr	31	20	3	50				
William Price		Pt S E qr	31	20	3	36	33			
Emily J Brown		E 1/2 NE qr	31	20	3	80				
Asa Boots		E End 1/2 S E qr	31	20	3	2	30			
John Mitchell		E End NW S E qr	31	20	3	18				


61
664.91
654.1

Section No. 31

Congressional Township No. , N. R. T.

SCALE:—Forty rods to an inch, or ten rods to a space, Congress Land, which is one mile square for a section.

Number of acres in this section according to the UNITED STATES Survey.....



62

ments.

Montgomery County, Indiana, 1875

Assessor's Plat-Book for Sugar Creek Township, No. _____

NAMES OF OWNERS.	Number on Plat.	DESCRIPTION.	Section.	Township.	Range.	Acres.	Hundredths.	Value of Lands.	Value of Improve-ments.	Value of Lands and Improve-ments.
W. H. Cook		W ^{1/2} N ^{1/2} W ^{1/2} gr	32	20	3	80				
W. D. Cook		E ^{1/2} N ^{1/2} W ^{1/2} gr	"	"	"	80				
Brisson McManima		W ^{1/2} W ^{1/2} N ^{1/2} E ^{1/2} gr	"	"	"	40				
Enoch Holloway		E ^{1/2} W ^{1/2} N ^{1/2} E ^{1/2} gr	"	"	"	40				
Same		N ^{1/2} pt W ^{1/2} S ^{1/2} E ^{1/2} gr	"	"	"	60				
John E Corbin		E ^{1/2} N ^{1/2} E ^{1/2} gr	"	"	"	80				
John Mitchell		N ^{1/2} pt S ^{1/2} W ^{1/2} gr	"	"	"	107	59			
Asa Boots		S ^{1/2} pt S ^{1/2} W ^{1/2} gr	"	"	"	52	41			
John Gillilan		Senor W ^{1/2} S ^{1/2} E ^{1/2} gr	"	"	"	20				
John & Sarah Gillilan		E ^{1/2} S ^{1/2} E ^{1/2} gr	"	"	"	80				

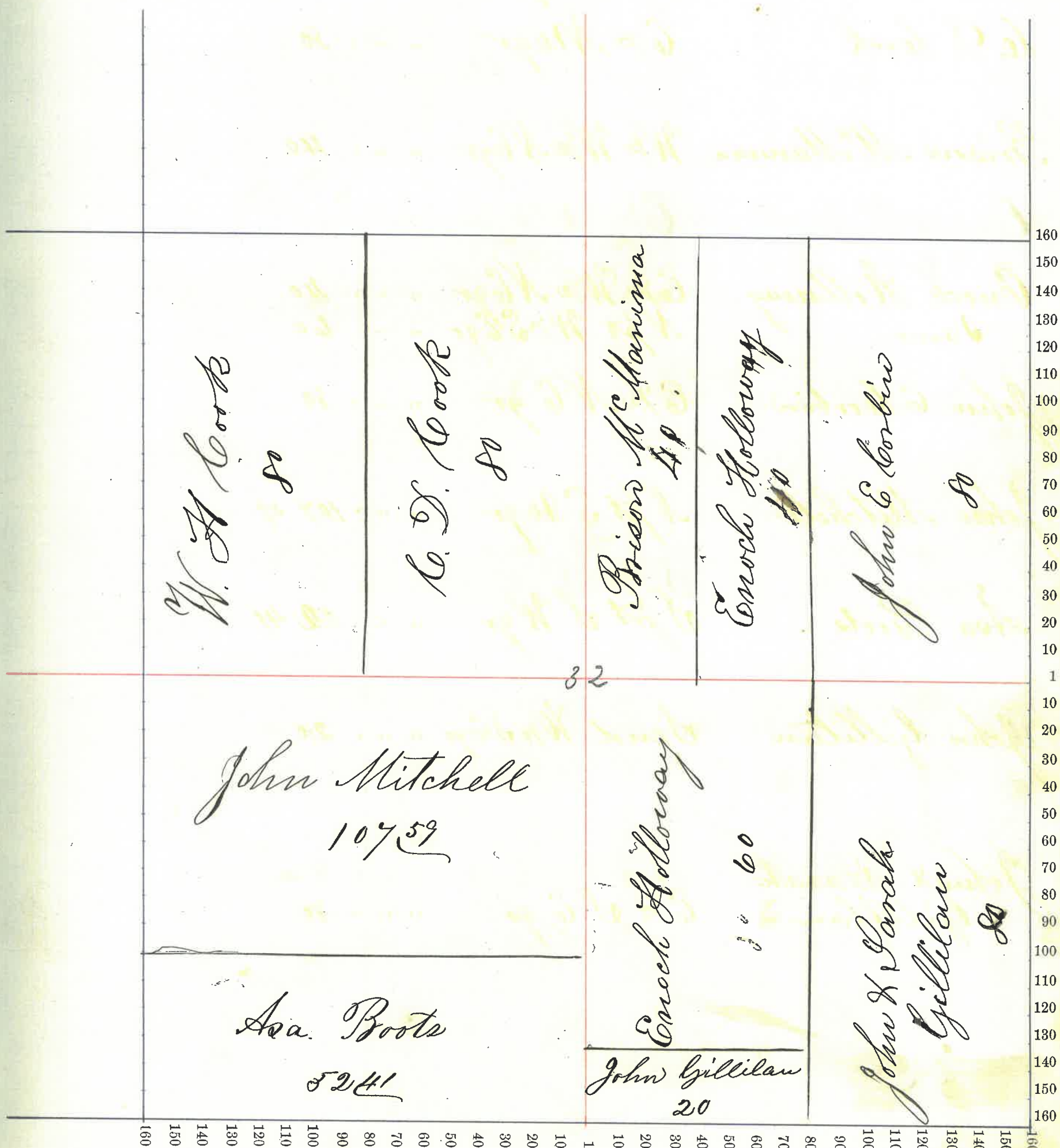
640

Section No. 32

Congressional Township No. 8, N. R. 1.

SCALE:—Forty rods to an inch, or ten rods to a space, Congress Land, which is one mile square for a section.

Number of acres in this section according to the UNITED STATES Survey.....




Section No. 23

Congressional Township No. N. R. E.

SCALE:—Forty rods to an inch, or ten rods to a space, Congress Land, which is one mile square for a section.

Number of acres in this section according to the UNITED STATES Survey



Montgomery County, Indiana, 1875

Assessor's Plat-Book for Sugar Creek Township, No. 8

NAMES OF OWNERS.	Number on Plat.	DESCRIPTION.	Section.	Township.	Range.	Acres.	Hundredths.	Value of Lands.	Value of Improve-ments.	Value of Lands and Improve-ments.
George W Cook		W ¹ / ₂ NW ¹ / ₄ gr	34	30	3	80				
John Hottingworth Same		E ¹ / ₂ NW ¹ / ₄ gr S ¹ / ₄ NE ¹ / ₄ gr	"	"	"	80				
Catharine Huber		W ¹ / ₄ NW ¹ / ₄ NE ¹ / ₄ gr	"	"	"	30				
Samuel Fisher Same		E ¹ / ₄ NW ¹ / ₄ NE ¹ / ₄ gr E ¹ / ₂ NE ¹ / ₄ gr	"	"	"	10				
Stephen Ward		S ¹ / ₄ SW ¹ / ₄ gr	"	"	"	117				

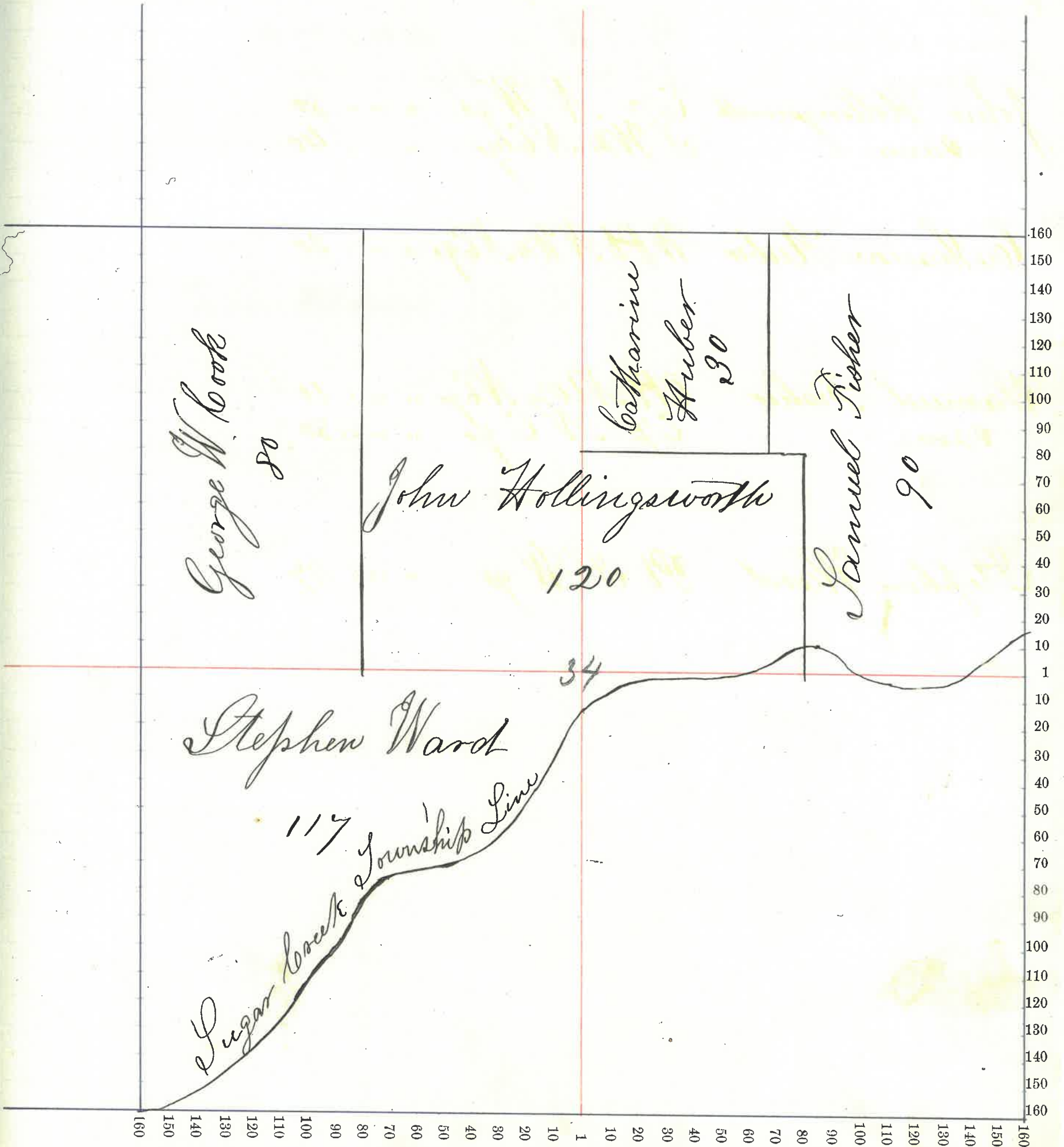
437

Section No. 34

Congressional Township No. , N. R. T.

SCALE:—Forty rods to an inch, or ten rods to a space, Congress Land, which is one mile square for a section.

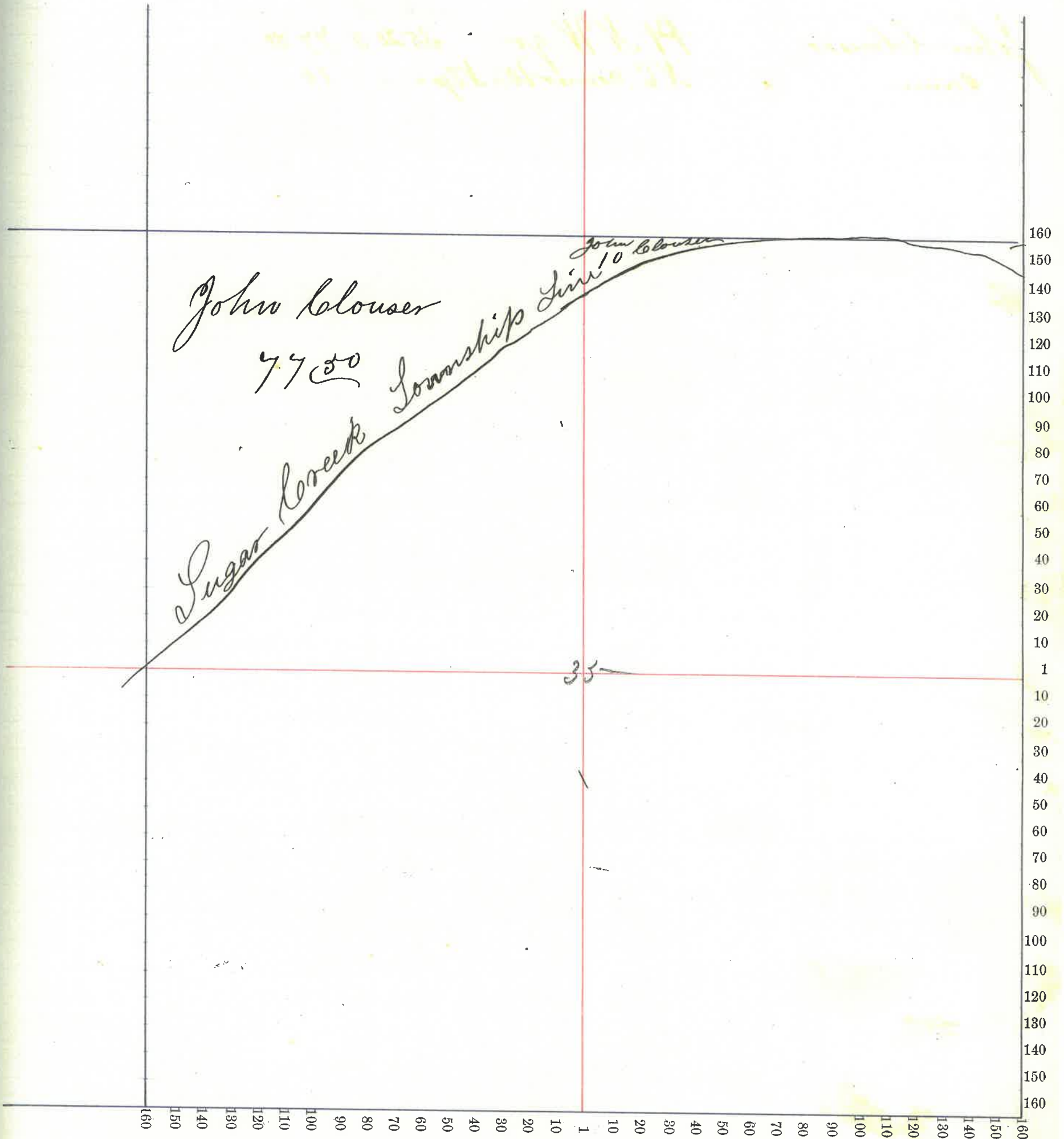
Number of acres in this section according to the UNITED STATES Survey



Section No. 35

Congressional Township No. 8, N. R. 3, E. West.

SCALE:—Forty rods to an inch, or ten rods to a space, Congress Land, which is one mile square for a section.
Number of acres in this section according to the UNITED STATES Survey.....



70

Montgomery County, Indiana, 1875

Assessor's Plat-Book for Sugar Creek Township, No.


NAMES OF OWNERS.	Number on Plat.	DESCRIPTION.	Section.	Township.	Range.	Acres.	Hundredths.	Value of Lands.	Value of Improve-ments.	Value of Lands and Improve-ments.
Alfred Colouser		Pt NW qr	36	20	12					

12

Section No.

Congressional Township No. N. R. E.

SCALE:—Forty rods to an inch, or ten rods to a space, Congress Land, which is one mile square for a section.
Number of acres in this section according to the UNITED STATES Survey



Alfred Blouzer
12
Sugar Creek Township Line

36

72

160
150
140
130
120
110
100
90
80
70
60
50
40
30
20
10
1
10
20
30
40
50
60
70
80
90
100
110
120
130
140
150
160

160 150 140 130 120 110 100 90 80 70 60 50 40 30 20 10 1 10 20 30 40 50 60 70 80 90 100 110 120 130 140 150 160

NAMES OF OWNERS.

Number on Plat.

DESCRIPTION.

Section.

Township.

Range.

Acres.

Hundredths.

Value of Lands.

Value of Improve-ments.

Value of Lands and Improve-ments.

Total No of Acres is Sugar Creek Township

Section

1	60752
2	60797
3	60324
4	605
5	60832
6	64939
7	66833
8	640 222
9	640
10	639
11	639
12	63945
13	640
14	640
15	640
16	640
17	63950
18	66262
19	66391
20	640
21	63950
22	640
23	640
24	640
25	58724
26	63874
27	640
28	640
29	640
30	66533

1907406 See next page

Section
"
"
"
"

2

Section No.

Congressional Township No., R. R. E.

SCALE:—Forty rods to an inch, or ten rods to a space, Congress Land, which is one mile square for a section.

Number of acres in this section according to the UNITED STATES Survey

lips

