

ASSESSOR'S PLAT BOOK.

*Hughes Creek Township,  
Lawrence County.*

*1886*



Assessor's Plat Book  
Sugar Creek Township  
Montgomery County,  
Indiana

1886

---

Last Name	First Name	Page	Notes
Allen	James	41, 42, 43, 44	
Allen	John W	41, 42	
Allen	Mary	41, 42	
Allen	William	43, 44	
Anderson	Jesse	21, 22	
Armentrout	Mary	7, 8	
Armstrong	William T	41, 42	
Armstrong	Wm A	45, 46	
Arrahood	Ellen	9, 10	
Balls	Christopher	21, 22	
Bank First National		17, 18	
Berryman	James A	37, 38, 39, 40, 61, 62	
Blue	Samuel K	57, 58	
Bone	Andrew J	39, 40	
Bone	Nancy	39, 40	
Booker	Rosa Ann	59, 60	
Boots	Asa	15, 16, 17, 18, 31, 32, 41, 42, 61, 62, 63, 64	
Boots	Eli	31, 32, 41, 42	
Boots	George	61, 62	
Boots	George and Martha	15, 16, 33, 34	
Boots	Nellie	5, 6, 19, 20	
Boots	Samuel	5, 6, 19, 20	
Boots	William F	7, 8	
Boots	William H	17, 18	
Bowen	George	51, 52	
Bowen	John	49, 50	
Bowen	Young	51, 52	
Bowers	Abner	51, 52	
Bowers	Elizabeth	19, 20	
Bowers	Jesse A	33, 34, 39, 40	
Bowers	Martin	19, 20	
Bowers	William	17, 18, 19, 20, 29, 30	
Boyd	Mary	17, 18	
Brannigan	Hugh	9, 10, 15, 16	
Brooks	Sarah J	61, 62	
Bryant	Lydia	3, 4	
Bryant	Simeon	11, 12	
Bryant	Simeon and Catharine	9, 10	
Bryant	William	3, 4, 5, 6, 29, 30	
Burkhart	Margaret	41, 42	
Buskirk	F M	55, 56	
Butcher	Abigail	43, 44	
Butcher	Chester	51, 52	
Butcher	James	51, 52	
Butcher	Mariah	51, 52, 53, 54	
Butcher	Ortha	51, 52	
Cave	Charlotte	7, 8	
cemetery		20, 36, 60, 62	
Chapman	Sarah E	39, 40	
church		20, 22	
Cook	Shadrick	19, 20	
Clarke	Lydia A	5, 6	
Clarke	Robt A and J M	11, 12	
Clouser	Alfred	43, 44	
Clouser	Alfred F	47, 48, 51, 52, 69, 70, 71, 72	
Clouser	Daniel	47, 48, 49, 50, 51, 52, 69, 70	
Clouser	Henry	45, 46, 47, 48	
Clouser	John	69, 70	
Condin	S M	55, 56	
Conrad	Joseph	1, 2	
Conrad	Thompson	9, 10, 15, 16	
Cook	Christian D	63, 64	
Cook	George W	55, 56, 59, 60, 61, 62, 65, 66, 67, 68	
Cook	William H	63, 64	
Cooley	Charles	29, 30	
Corbin	Lydia	65, 66	
Corbin	Mary Ann	57, 58, 63, 64	
Corns	Jacob F	51, 52	
Corns	Joseph	53, 54, 67, 68	
Corns	William	51, 52, 53, 54	
Cox	William	65, 66	
Coyner	Donna B	5, 6, 7, 8	
Coyner	John	29, 30	
Coyner	John D	21, 22, 27, 28	
Coyner	Lewis L	19, 20	
Coyner	Martha and L D	19, 20	
Coyner	Phebe	7, 8	
Coyner	William	43, 44	
Cross	William	11, 12	
Custer	W H	59, 60, 61, 62	
Custer	William H	57, 58	
Dain	Silas P	19, 20	
Davis	Elle	1, 2	
Davis	Oze	25, 26, 47, 48	

Davis	William	1, 2	
Deck	Louisa P	49, 50	
Deck	Mary	49, 50	
Deck	William and George	49, 50	
Drollinger	Henry	55, 56	
Dunbar	Dora E	19, 20	
Dunbar	L and E P	19, 20	
Dunbar	Lewis M	51, 52, 53, 54, 67, 68	
Dunbar	Rlias	1, 2	
Dunbar	Robert	1, 2, 19, 20, 21, 22, 25, 26	
Dunbar	Silas	1, 19, 20, 21, 22, 25, 26, 29, 30, 45, 46, 47, 48	
Dunbar	Silas M	53, 54	
Dunbar	Thomas C	23, 24	
Dykes	James	47, 48	
Ermentrout	Elizabeth and John C	7, 8	
Fisher	Emma and Flora	53, 54	
Franklin Township		50, 68, 70, 72	
Gillilan	B F	63, 64	
Graham	Richard	59, 60	
Gray	Martin	61, 62	
Gray	<del>Martin</del>	36	
Gray	Martin P	35	
Gray	Perry G	35, 61, 62	
Gray	<del>Perry G</del>	36	
Gray	Thomas W	35, 36	
Gray	<del>William</del>	36	
Gray	William H	35	
Griffith	Thomas J	41, 42	
Hamilton	Elener	65, 66	
Hamilton	George	19, 20, 29, 30	
Hamilton	John	25, 26, 45, 46, 47, 48	
Hamilton	Joseph E	25, 26	
Hamilton	Ome A	41, 42	
Hampton	Martin	49, 50	
Hardin	William	61, 62	
Harper	Richard	63, 64	
Hayes	David	25, 26	
Henderson	George	61, 62	
Himes	John	31, 32	
Hollingsworth	John	67, 68	
Holloway	Enoch	63, 64	
Holloway	John	55, 56	
Hollowell	Milton U	13, 14	
Homes	Oliver	55, 56	
Horn	Lewis M	57, 58	
Horney	Peter	11, 12	
Horney	William	11, 12	
Huber	Catharine	53, 54, 67, 68	
Huber	Jacob	55, 56	
Hutchenson	Isaiah	43, 44	
Hutchenson	James G	59, 60	
Irwin	Misner	43, 44	
Johnson	Frank and Jennie	13, 14	
Joren	John B	7, 8	
King	John W	59, 60	
Kirkpatrick	James W	11, 12	
Lanam	A N C	59, 60	
Lanam	Sarah	17, 18, 31, 32	
Lewis	Nancy	49, 50	
Little	Elizabeth	63, 64, 65, 66	
Little	George	55, 56, 65, 66	
Long	Nancy E	33, 34	
Long	Wilson	33, 34, 61, 62	
Long	Wilson	61, 62	
Lowery	John	5, 6, 19, 20, 29, 30	
Lye Creek		60, 62	
M E church		38	
Mahoy	George	39, 40	
Marsh	John F	14, 15, 16, 41, 42	
Marsh	Julia A	13, 14, 15, 16, 41, 42	
Martin	Elizabeth	37, 38	
Marts	Jacob	63, 64	
Marts	Samuel	57, 58	
Marts	Samuel and Otis B	61, 62	
Marts	William	57, 58	
McCane	John	57, 58	
McGuyre	Charles	57, 58, 61, 62	
McNamima	Perry	63, 64	
Miller	Adrian and Aaron	49, 50	
Miller	Sarah M	11, 12	
Mitchell	George	3, 4, 19, 20, 21, 22, 23, 24	
Mitchell	John	23, 24	
Mitchell	Thurney A and Wm D	11, 12	
Mitchell	Thursey A	13, 14	
Mitchell	William	1, 2	
Mote	Martin and W H H	65, 66	
Nicholson	Philander L	11, 12	
Nicholson	William U	11, 12	
Ormsby	William	19, 20	
Peterson	Charles P	13, 14, 33, 34, 35, 36	



Peterson	Esther	15, 16, 33, 34	
Peterson	John	35, 36, 37, 38, 39, 40	
Peterson	John Q	13, 14	
Peterson	Samuel	39, 40, 41, 42	
Peterson	Silas	9, 10, 13, 14, 15, 16, 33, 34, 35, 36, 37, 38, 39, 40	
Peterson	Solomon W	17, 18	
Potato Creek		24, 26, 28, 38, 40, 42, 44, 46, 60	
Powers	F N	17, 18	
Powers	William	21, 22, 27, 28, 29, 30	
Price	William	15, 16, 31, 32, 41, 42	
Quick	Isaac	55, 56	
R Road		46, 48, 54, 66, 68	
Rail Road S H and L		51, 52	
Rice	Thomas R	57, 58	
Rogers	Margaret E	53, 54	
Royer	Jacob N	15, 16	
Royer	John M	11, 12	
Royer	Mary	11, 12	
Russell	Elijah H	65, 66	
Ryne	Cyrus	29, 30, 31, 32	
Saylor	George and Catharine	45, 46	
school house		20, 24, 34, 38, 44, 52, 58, 62	
Shill	Nancy J	53, 54	
Shoen	Charles A	53, 54, 55, 56	
Siadla	Isaac	27, 28	
Siadla	Jesse A	29, 30	
Siadla	Joshua	31, 32, 41, 42	
Siadla	Rebecca J	45, 46, 51, 52	
Slater	Lydia E	63, 64	
Smith	Albert	7, 8	
Smith	Henry	29, 30	
Smith	Henry and Mary J	17, 18	
Smith	J M	15, 16	
Smith	Jesse P	17, 18	
Steffler	Christian	43, 44	
Strain	Emerine	47, 48	
Strain	William E	47, 48	
Stuckey	Milton H	33, 34	
Sugar Creek		50, 66, 68, 70, 72	
Sutton	Ari	31, 32	
Taylor	George	11, 12	
Thorpe	Melissa J	25, 26	
Tribbett	John	37, 38	
Turnipseed	Nathan	17, 18	
Ward	Stephen	67, 68	
Waugh	Milton B	23, 24, 25, 26, 27, 28	
Wells	William	21, 22, 25, 26	
Wells	Wm and Alfred	23, 24	
Wilson	Henry H	11, 12, 13, 14	
Wolfe	Sarah	59, 60	
Wrightsman	John	61, 62	
Young	Jefferson J	1, 2	
Young	Mary E	29, 30	



Wolf & Burford  
MANUFACTURERS  
OF  
**BLANK BOOKS**  
LITHOGRAPHIC  
AND  
**TYPE PRINTER**  
Indianapolis, Ind.

We have on file  
a sample leaf and  
full description of this  
**BOOK**  
When you wish a  
duplicate order by this  
**NUMBER**



Montgomery County, Indiana, 1886

Assessor's Plat-Book for Sugar Creek Township, No. 20

NAMES OF OWNERS.	Number on Plat.	DESCRIPTION.	Section.	Township.	Range.	Acres.	Hundredths.	Value of Lands.	Value of Improvements.	Value of Lands and Improvements.
Young Jefferson J		N 1/4 NW 1/4	1	20	3	80	56	1750	400	2150
Lumber Silas		E 1/4 NW 1/4	1	20	3	52	66	950	50	1000
Lumber Robert		Acres 1/2 SW 1/4	1	20	3	40		750	40	790
Lumber Elias		Acres 1/2 SW 1/4	1	20	3	40		800	60	860
Conrad Joseph do do do		SE 1/4 NE 1/4 SW 1/4 S 1/2 NE 1/4 E 1/4 SE 1/4 NW 1/4	1	20	3	160 40 80 8	25	3200 800 1500 130	600 40 80	3800 840 1580 130
Lavis Cole		Acres NE 1/4	1	20	3	25	80	480	20	500
Lavis William		Acres NE 1/4	1	20	3	40		850	40	890
Mitchell William		SE 1/4 SW 1/4	1	20	3	40		600	40	640
1								11810	1370	13180



Section No. 1

Congressional Township No. 20, R. 3

Scale—Forty rods to an inch, or ten rods to a space, Congress Land, which is one mile square for a section.

Number of acres in this section, according to the United States Survey, 607

80.06  
52.66  
82.5  

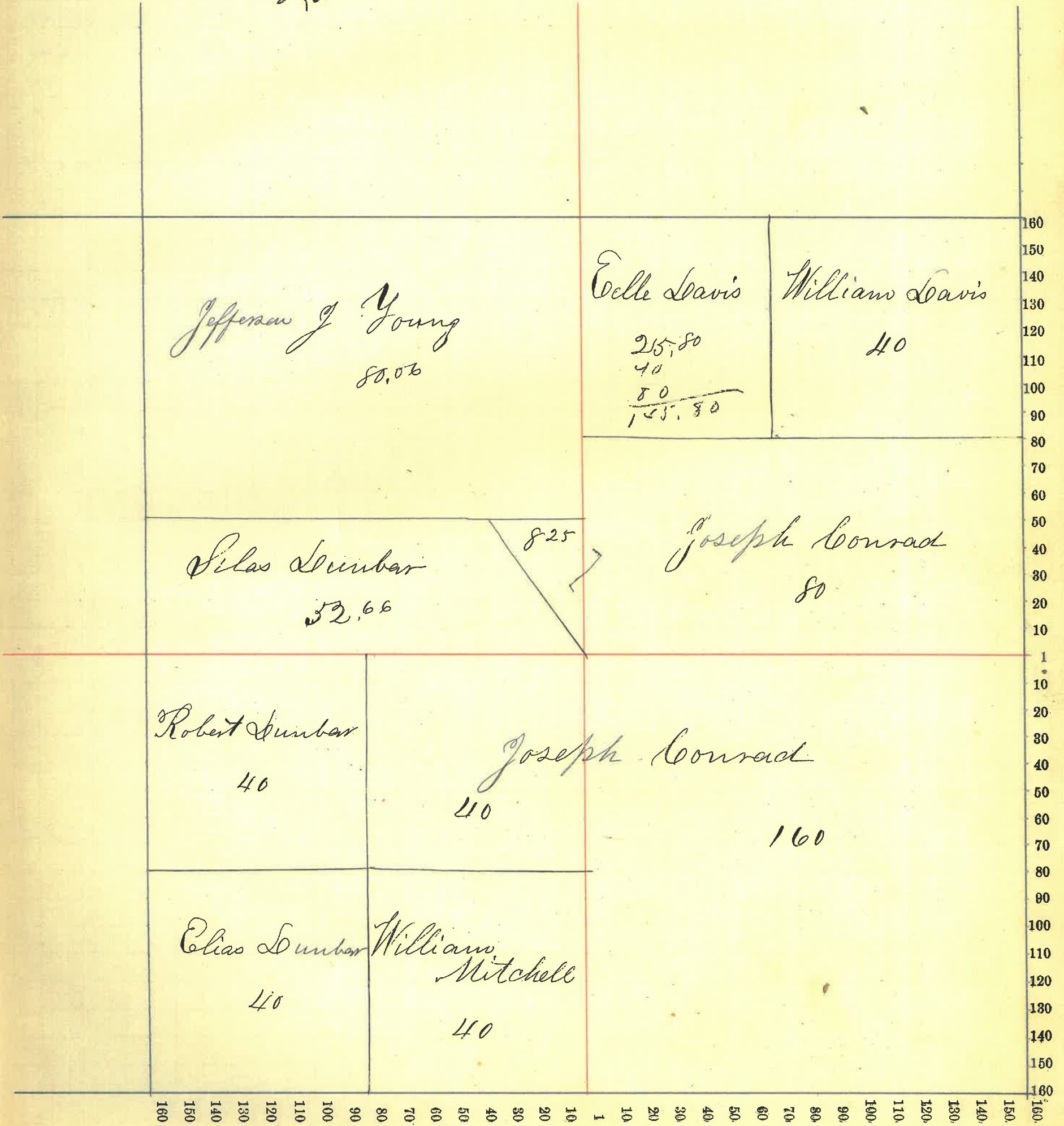
---

140.97

120  
25.80  

---

145.80





Montgomery County, Indiana, 1886

Assessor's Plat-Book for Sugar Creek Township, No. 20,

NAMES OF OWNERS.	Number on Plat.	DESCRIPTION.	Section.	Township.	Range.	Acres.	Hundredths.	Value of Lands.	Value of Improvements.	Value of Lands and Improvements.
William Bryant Leo		N W 1/4 S W 1/4	2	20	3	142 83		3400	140	3540
Bryant Lydia		N E 1/4	2	20	3	145 14		3450	140	3590
Mitchell George		S E 1/4	2	20	3	160		3600	160	3760
			3					14250	2240	16490




Section No. 2

Congressional Township No. 20, R. 3

Scale—Forty rods to an inch, or ten rods to a space, Congress Land, which is one mile square for a section.

Number of acres in this section, according to the United States Survey, 608





Montgomery County, Indiana, 1886

Assessor's Plat-Book for Sugar Creek Township, No. 20

NAMES OF OWNERS.	Number on Plat.	DESCRIPTION.	Section.	Township.	Range.	Acres.	Hundredths.	Value of Lands.	Value of Improvements.	Value of Lands and Improvements.
Conner Louisa B		W <sup>1</sup> / <sub>4</sub> N <sup>1</sup> / <sub>4</sub> r	3	20	3	50	24	1200	50	1250
Clarke Lydia A do do do		Pt W <sup>1</sup> / <sub>4</sub> N <sup>1</sup> / <sub>4</sub> r. N <sup>1</sup> / <sub>2</sub> NE <sup>1</sup> / <sub>4</sub> SE <sup>1</sup> / <sub>4</sub> NE <sup>1</sup> / <sub>4</sub> Neul E <sup>1</sup> / <sub>2</sub> SE <sup>1</sup> / <sub>4</sub>	3	20	3	85 64 40 45		2100 1550 960 1080	85 60 250 40	2185 1610 1210 1120
Bryant William		Neul E <sup>1</sup> / <sub>2</sub> SE <sup>1</sup> / <sub>4</sub>	3	20	3	35		800	35	835
Boots Samuel		Pt S <sup>1</sup> / <sub>4</sub> W <sup>1</sup> / <sub>4</sub>	3	20	3	130	90	3250	830	4080
Boots Nellie		S <sup>1</sup> / <sub>4</sub> W <sup>1</sup> / <sub>4</sub>	3	20	3	16	34	400	75	475
Lowery John do do do		W <sup>1</sup> / <sub>2</sub> SE <sup>1</sup> / <sub>4</sub> S <sup>1</sup> / <sub>4</sub> W <sup>1</sup> / <sub>4</sub> NE <sup>1</sup> / <sub>4</sub> E <sup>1</sup> / <sub>2</sub> SW <sup>1</sup> / <sub>4</sub> " " " NW <sup>1</sup> / <sub>4</sub>	8	20	3	80 40 12 6		1900 1000 300 150	140 60 60	2040 1060 360 150
								14690	1625	16315

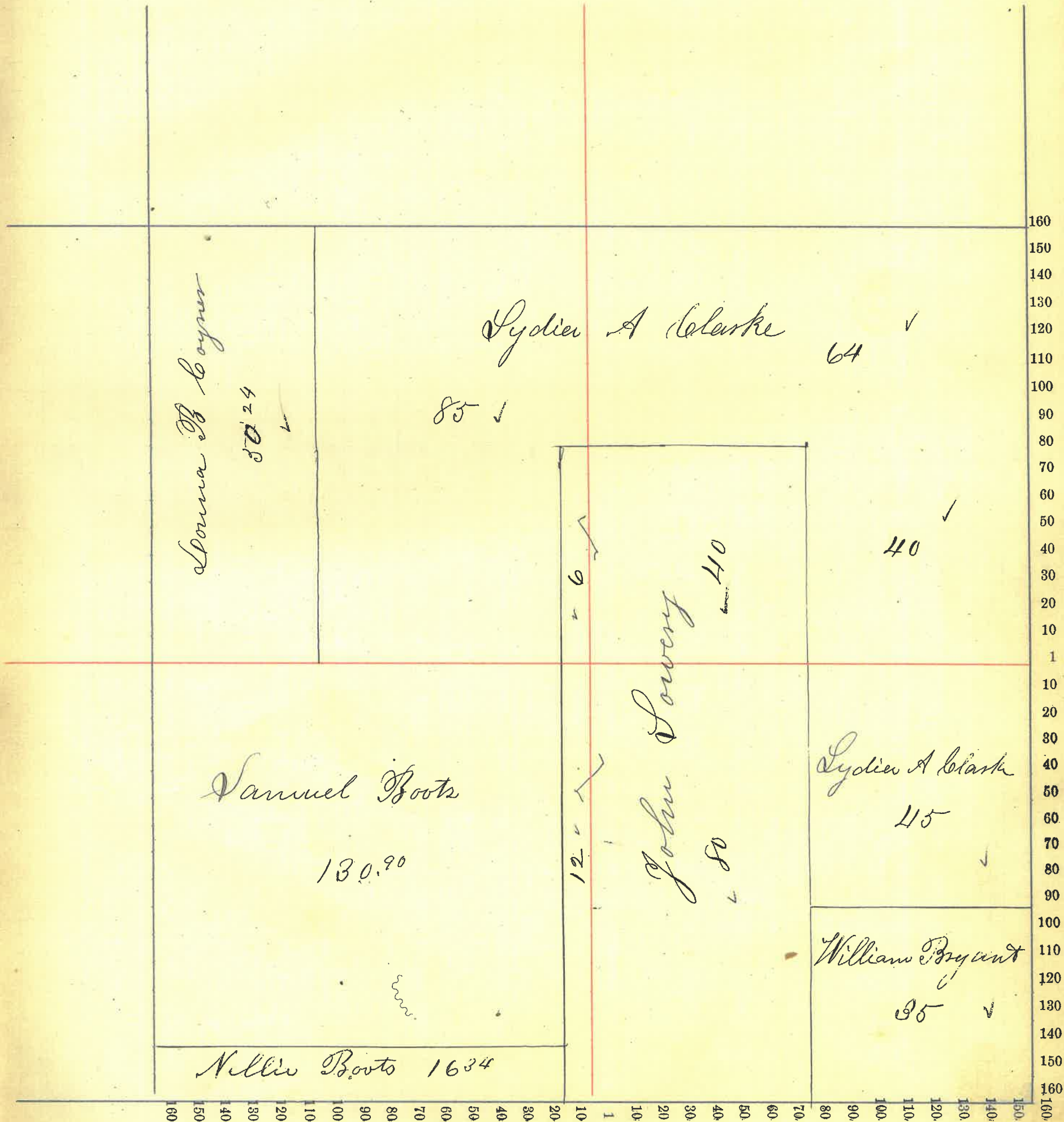


Section No. 9

Congressional Township No. 20, R. 3

Scale—Forty rods to an inch, or ten rods to a space, Congress Land, which is one mile square for a section.

Number of acres in this section, according to the United States Survey, 604





Montgomery County, Indiana, 1886

Assessor's Plat-Book for Sugar Creek Township, No. 20

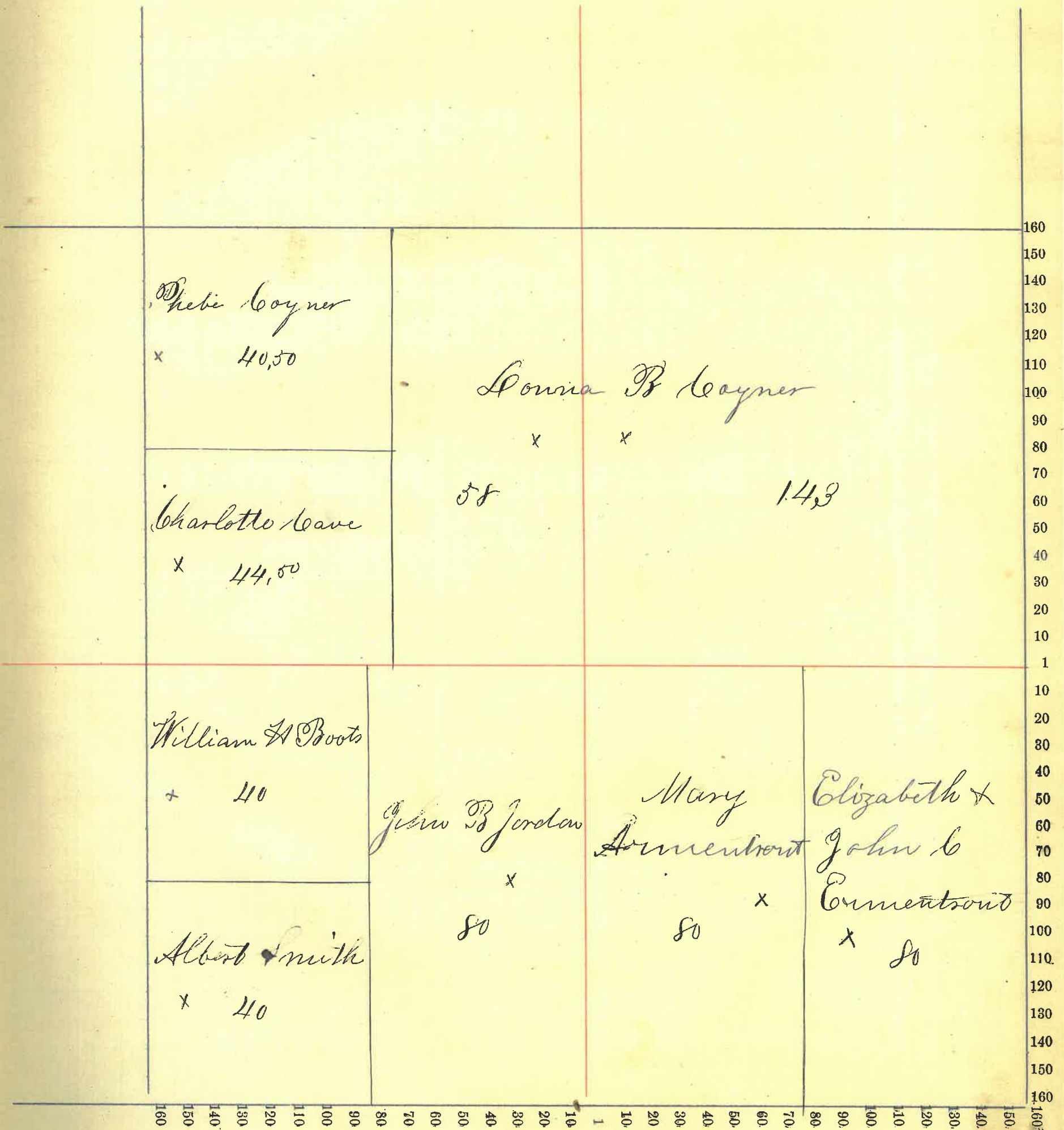
NAMES OF OWNERS.	Number on Plat.	DESCRIPTION.	Section.	Township.	Range.	Acres.	Hundredths.	Value of Lands.	Value of Improve-ments.	Value of Lands and Improve-ments.
Coyner Phebe		W 3/4 N 1/2 NW 4	4	20	3	40	50	880	40	920
Cave Charlotte		W 1/2 S 2 NW 4	4	20	3	44	50	1110	350	1460
Coyner Emma B do		E 1/4 E 2 NW 4 NE 1/4	4	20	3	58 143		1400 3400	50 400	1450 3800
Boots William A		NW 1/4 SW 1/4	4	20	3	40		960	40	1000
Smith Albert		SW 1/4 SW 1/4	4	20	3	40		920	40	960
Jordan John B		E 2 SW 1/4	4	20	3	50		1840	350	2190
Armentrout Mary		W 1/2 SE 1/4	4	20	3	50		1800	550	2350
Armentrout Elizabeth & John C		E 2 SE 1/4	4	20	3	50		1900	360	2260
			7					14210	2180	16390

Section No. 4

Congressional Township No. 20, R. 29

Scale—Forty rods to an inch, or ten rods to a space, Congress Land, which is one mile square for a section.

Number of acres in this section, according to the United States Survey, 606





Montgomery County, Indiana, 1886

Assessor's Plat-Book for Sugar Creek Township, No. 20

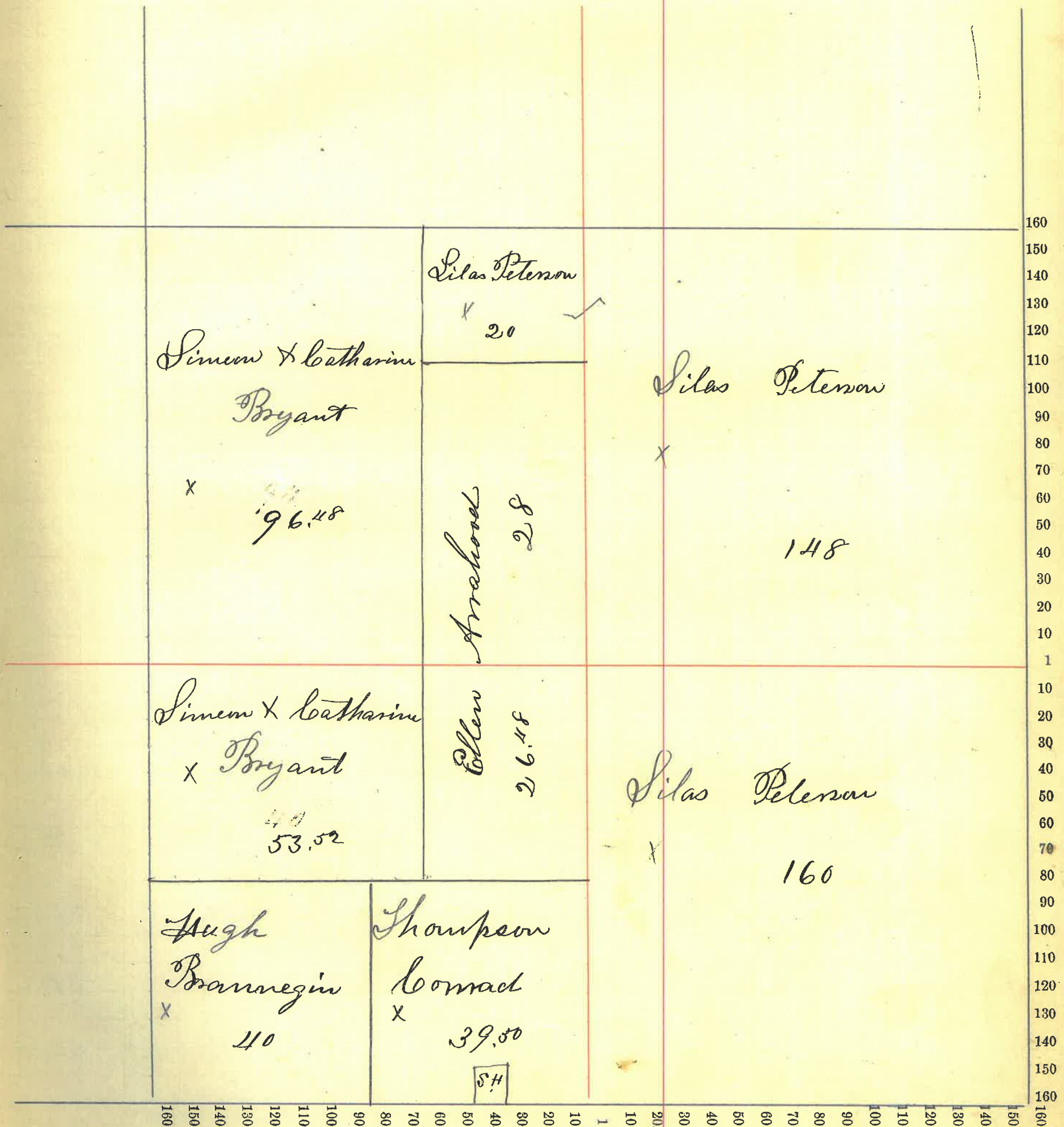
NAMES OF OWNERS.	Number on Plat.	DESCRIPTION.	Section.	Township.	Range.	Acres.	Hundredths.	Value of Lands.	Value of Improvements.	Value of Lands and Improvements.	
Bryant Lincoln and Catharine do		W side NW 4	5	20	3	96	48	2210	400	2610	
		W end N 2 S W 4	"	"	"	53	52	1230	50	1280	
Brannequin Hugh		S W 4 S W 4	5	20	3	40		960	40	1000	
Conrad Thompson		S E 4 S W 4	5	20	3	39	50	925	275	1200	
Anahord Ellen do		A E 2 NW 4	5	20	3	28	48	1050	50	1100	
		" E 2 S W 4	"	"	"	26	48				
Peterson Silas do		E 2	5	20	3	508		7200	1000	8200	
		A E 2 NW 4	"	"	"	20		450	50	500	
							14025	1865	15890		

Section No. 5

Congressional Township No. 20, R. 3

Scale—Forty rods to an inch, or ten rods to a space, Congress Land, which is one mile square for a section.

Number of acres in this section, according to the United States Survey, 612





Montgomery County, Indiana, 1886

Assessor's Plat-Book for Sugar Creek Township, No. 20

NAMES OF OWNERS.	Number on Plat.	DESCRIPTION.	Section.	Township.	Range.	Acres.	Hundredths.	Value of Lands.	Value of Improve-ments.	Value of Lands and Improvements.
William A Nicholson		Pt N/4 NW/4	6	20	3	37	21	810	100	910
Philander L Nicholson		NE/4 NW/4	6	20	3	37	21	740	300	1040
Horney Peter Leo		Pt S/2 NW/4 Nend W/4 S W/4	6	20	3	53	90	1080	50	1130
			"	"	"	16	60	390	200	590
Mitchell Shung A & Wm L Leo		Pt S E/4 NW/4 Nend N/2 NE/4	6	20	3	33	90	750	30	780
			"	"	"	43	75	950	40	990
Riskpatrick James W		Send W/4 S W/4	6	20	3	78		1900	80	1980
Clark Robt A & J. M Leo		Nend W/2 S E/4 " " E/2 S W/4	6	20	3	70		1700	350	2050
			"	"	"	70		1500	70	1570
Wilson Henry H Leo		Send W/2 S E/4 " " E/2 S W/4	6	20	3	10		225	10	235
			"	"	"	10		225	100	325
Taylor George		W/4 S W/4 NE/4	6	20	3	28		680	70	750
Loose William		E/4 S W/4 NE/4	6	20	3	12		280	80	360
Bryant Simeon		Nend NE/4 NW/4	6	20	3	13	59	260	10	270
Miller Frank M		Send NE/4 NW/4	6	20	3	13	59	200		200
Horney William		S E/4 NE/4	6	20	3	40		840	40	880
Royer John M		Nend E/2 E/4	6	20	3	20		300	20	320
Royer Mary		Send E/2 E/4	6	20	3	60		1300	350	1650







Montgomery County, Indiana, 1886

Assessor's Plat-Book for Sugar Creek Township, No. 20

NAMES OF OWNERS.	Number on Plat.	DESCRIPTION.	Section.	Township.	Range.	Acres.	Hundredths.	Value of Lands.	Value of Improvements.	Value of Lands and Improvements.
Peterson John L do		W <sup>1/2</sup> N <sup>1/2</sup> E <sup>1/4</sup> W <sup>1/2</sup> S <sup>1/2</sup> W <sup>1/2</sup>	7	20	3	94		2100	80	2180
Johnson Frank & Jennie		W <sup>1/2</sup> W <sup>1/2</sup> S <sup>1/2</sup> W <sup>1/2</sup>	7	20	3	14		360	20	380
Peterson Silas do do		E <sup>2</sup> S <sup>1/2</sup> W <sup>1/2</sup> W <sup>1/2</sup> W <sup>1/2</sup> S <sup>1/2</sup> E <sup>1/4</sup> S <sup>1/2</sup> E <sup>1/4</sup> N <sup>1/2</sup> W <sup>1/2</sup> W <sup>1/2</sup> S <sup>1/2</sup> W <sup>1/2</sup> N <sup>1/2</sup> E <sup>1/4</sup>	7	20	3	80		2000	80	2080
Mitchell Shurey A do		N <sup>1/2</sup> E <sup>2</sup> N <sup>1/2</sup> E <sup>1/4</sup> E <sup>1/4</sup> S <sup>1/2</sup> W <sup>1/2</sup> N <sup>1/2</sup> E <sup>1/4</sup>	7	20	3	60		1560	100	1660
Hollowell Milton W do		W <sup>1/2</sup> E <sup>2</sup> W <sup>1/2</sup> S <sup>1/2</sup> E <sup>1/4</sup> S <sup>1/2</sup> E <sup>2</sup> N <sup>1/2</sup> E <sup>1/4</sup>	7	20	3	74	20	1980	570	2550
Peterson Charles P		W <sup>1/2</sup> S <sup>1/2</sup> E <sup>1/4</sup>	7	20	3	17	35	420	20	440
Wilson Henry A. do		N <sup>1/2</sup> W <sup>1/2</sup> N <sup>1/2</sup> E <sup>1/4</sup> N <sup>1/2</sup> E <sup>1/4</sup> N <sup>1/2</sup> W <sup>1/2</sup>	7	20	3	40		860	40	900
Marsh Julia A		E <sup>1/2</sup> S <sup>1/2</sup> E <sup>1/4</sup>	7	20	3	28	80	720	900	1620
								16810	3145	19455




Section No. 7

Congressional Township No. 20, R. 3

Scale—Forty rods to an inch, or ten rods to a space, Congress Land, which is one mile square for a section.

Number of acres in this section, according to the United States Survey, 668





Montgomery County, Indiana, 1886

Assessor's Plat-Book for Sugar Creek Township, No. 20


NAMES OF OWNERS.	Number on Plat.	DESCRIPTION.	Section.	Township.	Range.	Acres.	Hundredths.	Value of Lands.	Value of Improvements.	Value of Lands and Improvements.
Brannequin Hugh		N W <sub>4</sub>	8	20	3	160		4000	700	4700
Conrad Thompson		W <sub>2</sub> N E <sub>4</sub>	8	20	3	80		1900	300	2200
Smith J. M and Royer Jacob N Dec		E <sub>2</sub> N E <sub>4</sub> N E cor E <sub>2</sub> S E <sub>4</sub>	8	20	3	80 3		2000 78	160 100	2160 175
Marsh Julia A		W side W <sub>2</sub> S W <sub>4</sub>	8	20	3	48	20	1240	50	1290
Marsh John B		Pt S W <sub>4</sub>	8	20	3	57		1450	60	1510
Price William Dec		Pt E <sub>2</sub> S W <sub>4</sub> " W <sub>2</sub> S E <sub>4</sub>	8	20	3	32 66	47	840 1700	40 900	880 2600
Boots Asa		Pt E <sub>2</sub> S E <sub>4</sub>	8	20	3	77		1920	80	2000
Peterson Silas		Pt S W <sub>4</sub>	8	20	3	13	85	350	10	360
Peterson Esther Dec		S E cor E <sub>2</sub> S W <sub>4</sub> S end W <sub>2</sub> S E <sub>4</sub>	8	20	3	8 13	15	200 320	10 10	210 330
Boots George & Martha		Pt W <sub>2</sub> S E <sub>4</sub>	8	20	3		92	25		25
						15		16020	2420	18440

Section No. 8

Congressional Township No. 20, R. 3

Scale—Forty rods to an inch, or ten rods to a space, Congress Land, which is one mile square for a section.

Number of acres in this section, according to the United States Survey, 640





Montgomery County, Indiana, 1886

Assessor's Plat-Book for Sugar Creek Township, No. 210

NAMES OF OWNERS.	Number on Plat.	DESCRIPTION.	Section.	Township.	Range.	Acres.	Hundredths.	Value of Lands.	Value of Improvements.	Value of Lands and Improvements.
Smith Jesse P do		NW <sup>1</sup> / <sub>4</sub> W <sup>2</sup> / <sub>2</sub> N W <sup>4</sup> / <sub>4</sub>	9	20	3	57	50	1630	180	1810
		NW cor E <sup>2</sup> / <sub>2</sub> N W <sup>4</sup> / <sub>4</sub>	"	"	"	8	25			
Lumpseed Nathan		Senct W <sup>2</sup> / <sub>2</sub> N W <sup>4</sup> / <sub>4</sub>	9	20	3	22	50	580	20	600
Lanam Sarah		NE cor E <sup>2</sup> / <sub>2</sub> N W <sup>4</sup> / <sub>4</sub>	9	20	3	11	75	300	10	310
Powers F. M.		W <sup>2</sup> / <sub>2</sub> NE <sup>4</sup> / <sub>4</sub>	9	20	3	79	39	1985	80	2065
Peterson Solomon W		E <sup>2</sup> / <sub>2</sub> NE <sup>4</sup> / <sub>4</sub>	9	20	3	80		1900	300	2200
Boots William A		SE <sup>4</sup> / <sub>4</sub> N W <sup>4</sup> / <sub>4</sub>	9	20	3	40		960	20	1000
do		E side W <sup>2</sup> / <sub>2</sub> S W <sup>4</sup> / <sub>4</sub>	"	"	"	19		450	20	470
do		W side E <sup>2</sup> / <sub>2</sub> S W <sup>4</sup> / <sub>4</sub>	"	"	"	35		840	600	1440
do		W <sup>2</sup> / <sub>2</sub> W <sup>2</sup> / <sub>2</sub> SE <sup>4</sup> / <sub>4</sub>	"	"	"	39	16	950		950
do		S <sup>2</sup> / <sub>2</sub> NE <sup>4</sup> / <sub>4</sub> NW <sup>4</sup> / <sub>4</sub>	"	"	"	20		450	20	470
Bank First Natl		E side E <sup>2</sup> / <sub>2</sub> S W <sup>4</sup> / <sub>4</sub>	9	20	3	45		1060	40	1100
Boots Asa		NW <sup>1</sup> / <sub>4</sub> W <sup>2</sup> / <sub>2</sub> S W <sup>4</sup> / <sub>4</sub>	9	20	3	61		1520	60	1580
Smith Henry and Mary J		E <sup>2</sup> / <sub>2</sub> W <sup>2</sup> / <sub>2</sub> SE <sup>4</sup> / <sub>4</sub>	9	20	3	40		950	40	990
Boyd Mary		NE <sup>4</sup> / <sub>4</sub> SE <sup>4</sup> / <sub>4</sub>	9	20	3	40		800	40	840
Bowers William		SE <sup>4</sup> / <sub>4</sub> SE <sup>4</sup> / <sub>4</sub>	9	20	3	40		960	300	1260
						17	15885-1750 17085			

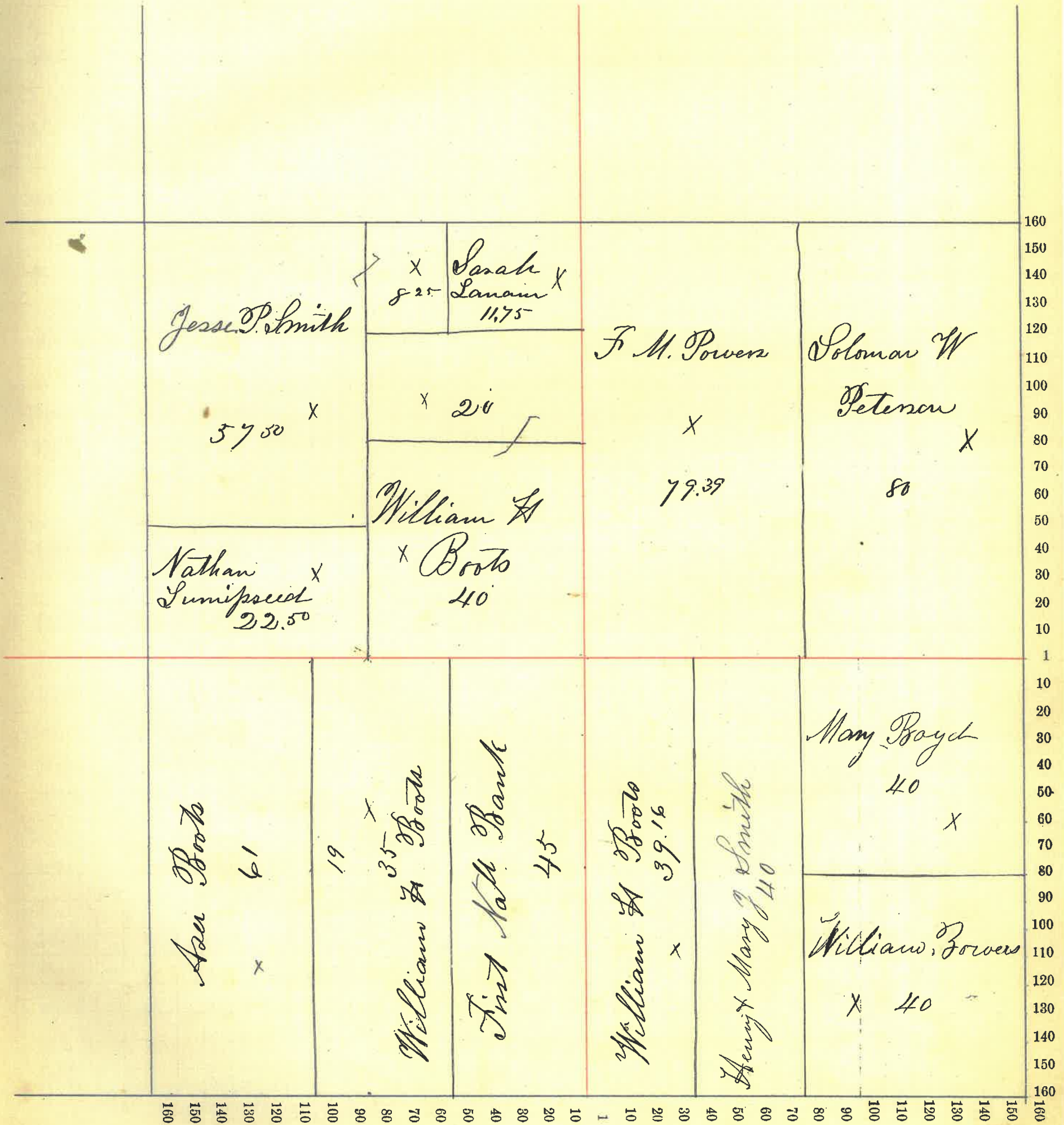


Section No. 9

Congressional Township No. 20, R. 3

Scale—Forty rods to an inch, or ten rods to a space, Congress Land, which is one mile square for a section.

Number of acres in this section, according to the United States Survey, 638.50





Montgomery County, Indiana, 1886

Assessor's Plat-Book for Sugar Creek Township, No. 20

NAMES OF OWNERS.	Number on Plat.	DESCRIPTION.	Section.	Township.	Range.	Acres.	Hundredths.	Value of Lands.	Value of Improvements.	Value of Lands and Improvements.
Lumber Nora E		W <sub>2</sub> N <sub>W</sub> <sub>4</sub> N <sub>W</sub> <sub>4</sub>	10	20	3	19	62	410	80	490
Lain Silas P		W <sub>2</sub> S <sub>W</sub> <sub>4</sub> N <sub>W</sub> <sub>4</sub>	10	20	3	19	83	440	15	455
Bowers Elizabeth		E <sub>2</sub> S <sub>W</sub> <sub>4</sub> N <sub>W</sub> <sub>4</sub>	10	20	3	19	83	400	20	420
Ormsby William		E <sub>2</sub> N <sub>W</sub> <sub>4</sub> N <sub>W</sub> <sub>4</sub>	10	20	3	19	62	480	50	530
Boots Nellie do		Send E <sub>2</sub> N <sub>W</sub> <sub>4</sub> Pt S <sub>W</sub> <sub>4</sub> N <sub>E</sub> <sub>4</sub>	10	20	3	6	66	150	10	160
Lumber Silas		Pt E <sub>2</sub> N <sub>W</sub> <sub>4</sub>	10	20	3	30	70	700	350	1050
Lumber L & E. P		Pt E <sub>2</sub> N <sub>W</sub> <sub>4</sub>	10	20	3	8	25	195	5	200
Bowers Martin do do		Send E <sub>2</sub> N <sub>W</sub> <sub>4</sub> N <sub>E</sub> <sub>4</sub> S <sub>W</sub> <sub>4</sub> Pt W <sub>2</sub> N <sub>E</sub> <sub>4</sub>	10	20	3	19	50	440	20	460
			"	"	"	39	50	940	400	1340
			"	"	"	17	57	360	15	375
Lowery John		S E <sub>4</sub> S <sub>W</sub> <sub>4</sub>	10	20	3	40		840	40	880
Hamilton George		W <sub>2</sub> S E <sub>4</sub>	10	20	3	80		1920	500	2420
Cook Shadrack do		E <sub>2</sub> S E <sub>4</sub> S <sub>2</sub> E <sub>2</sub> N E <sub>4</sub>	10	20	3	80		1950	570	2520
			"	"	"	20		460	20	480
Lumber Robert		N <sub>2</sub> E <sub>2</sub> N E <sub>4</sub>	10	20	3	20		460	340	800
Mitchell George		N E <sub>4</sub> N E <sub>4</sub>	10	20	3	40		960	40	1000
Coyner Lewis B do		N <sub>2</sub> N <sub>2</sub> N E <sub>4</sub> Pt N E <sub>4</sub> N W <sub>4</sub>	10	20	3	56	43	1340	400	1740
			"	"	"		66	10		10
Coyner Martha L do		N W <sub>4</sub> S E <sub>4</sub>	"	"	"	40		880	20	900
Boots Samuel do		S Pt N <sub>2</sub> N <sub>2</sub> N W <sub>4</sub> Pt S W <sub>2</sub> N E <sub>4</sub> Pt S <sub>2</sub> N E <sub>4</sub>	10	20	3	13	34	325	10	335
			"	"	"	3	34	70		70
Bowers William		S Pt N <sub>2</sub> S W <sub>4</sub>	10	20	3	40		920	250	1170
								14650	3155	17805

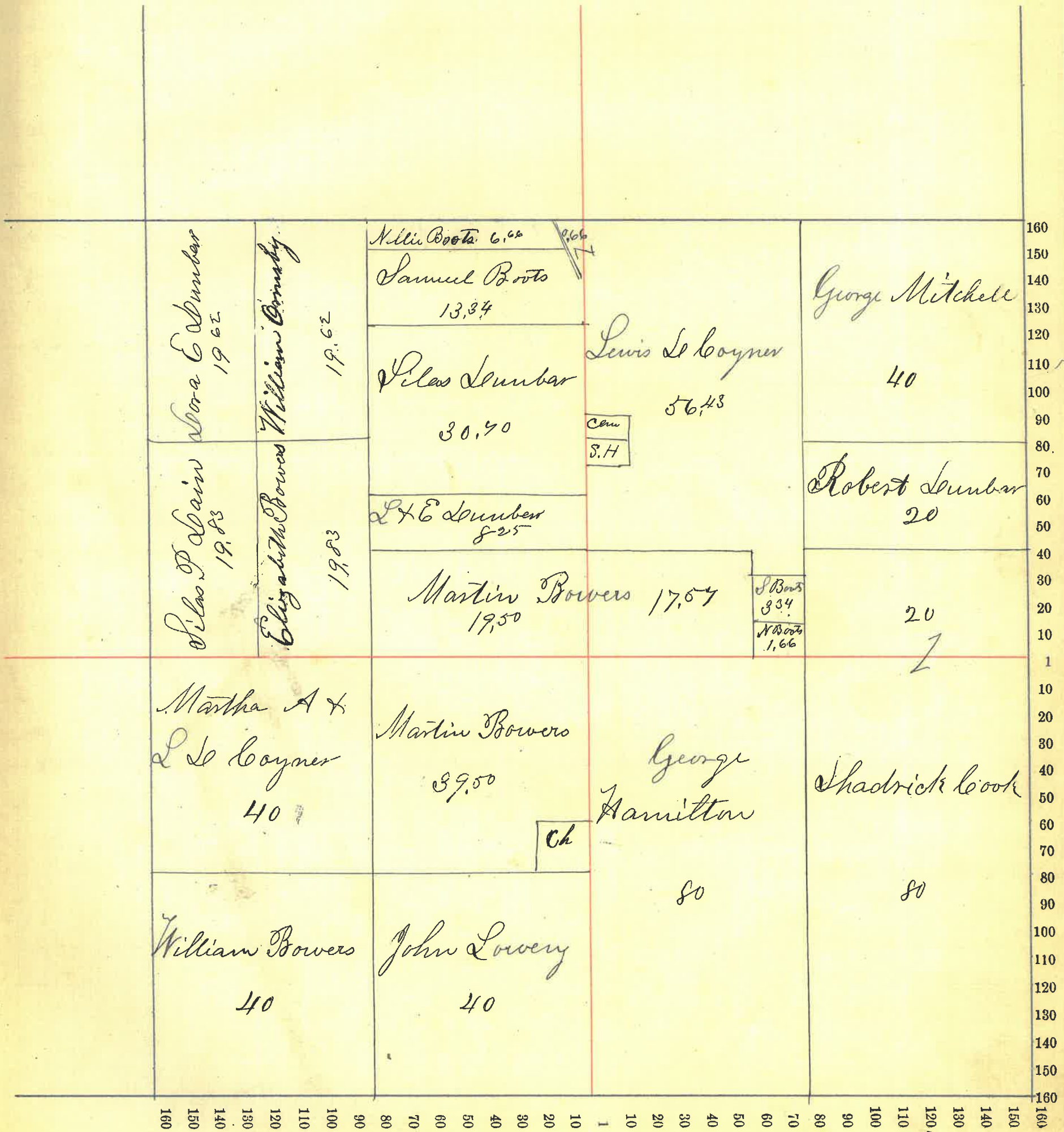


Section No. 10

Congressional Township No. 20, R. 3

Scale—Forty rods to an inch, or ten rods to a space, Congress Land, which is one mile square for a section.

Number of acres in this section, according to the United States Survey, 638





Montgomery County, Indiana, 1886

Assessor's Plat-Book for Sugar Creek Township, No. 20

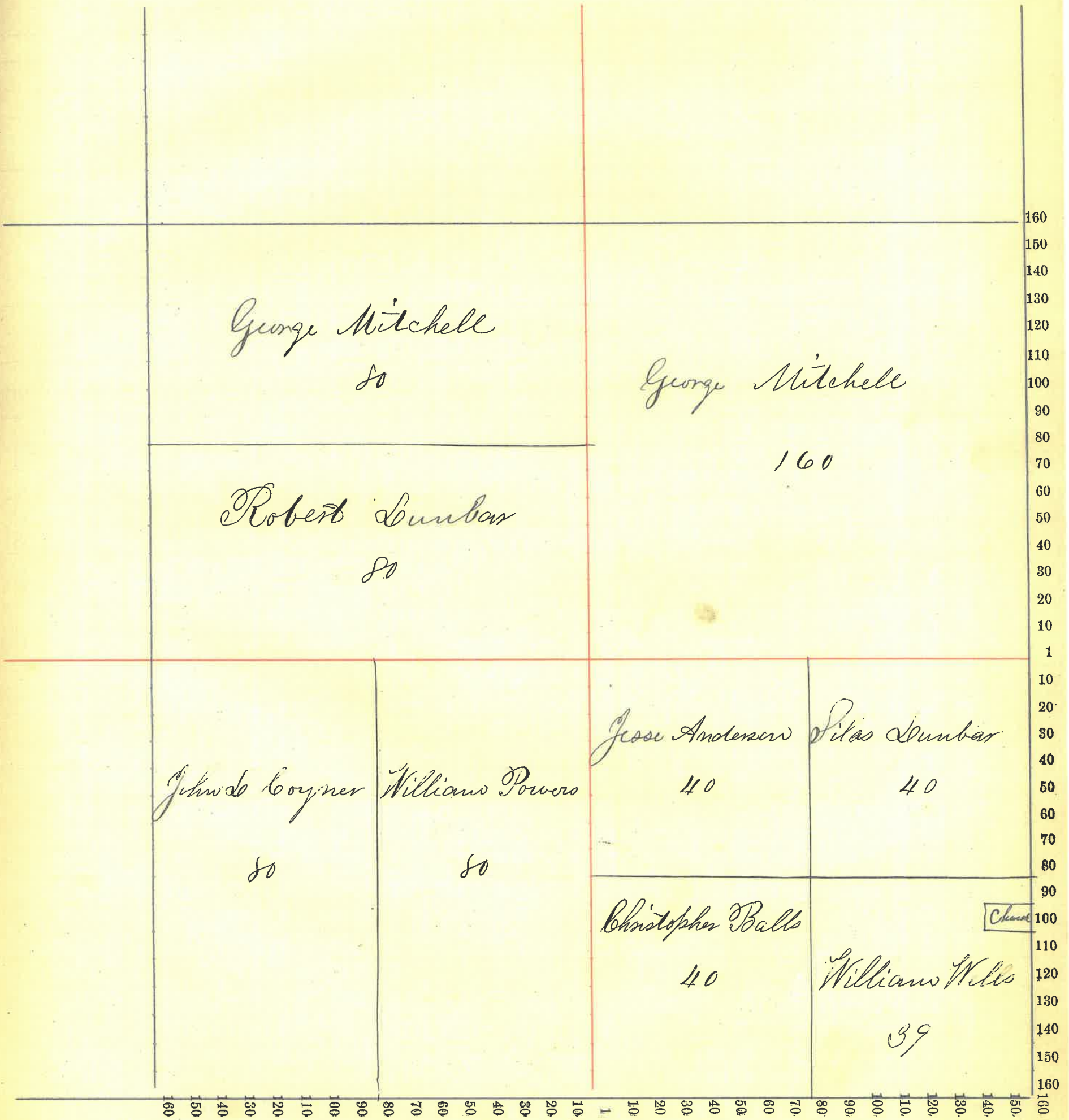
NAMES OF OWNERS.	Number on Plat.	DESCRIPTION.	Section.	Township.	Range.	Acres.	Hundredths.	Value of Lands.	Value of Improvements.	Value of Lands and Improvements.
Mitchell George decd		N <sub>2</sub> NW <sub>4</sub>	11	20	3	80		1920	240	2160
		NE <sub>4</sub>	"	"	"	160		3800	1200	5000
Lumber Robert		S <sub>2</sub> NW <sub>4</sub>	11	20	3	80		2000	80	2080
Powers William		E <sub>2</sub> SW <sub>4</sub>	11	20	3	80		1920	80	2000
Coyner John B		W <sub>2</sub> SW <sub>4</sub>	11	20	3	80		1920	600	2520
Anderson Jesse		NW <sub>4</sub> SE <sub>4</sub>	11	20	3	40		980	220	1200
Ballo Christopher		SW <sub>4</sub> SE <sub>4</sub>	11	20	3	40		880	40	920
Lumber Silas		NE <sub>4</sub> SE <sub>4</sub>	11	20	3	40		720	60	780
Wells William		SE <sub>4</sub> SE <sub>4</sub>	11	20	3	39		720	120	840
								14860	2640	17500

Section No. 11

Congressional Township No. 20, R. 3

Scale—Forty rods to an inch, or ten rods to a space, Congress Land, which is one mile square for a section.

Number of acres in this section, according to the United States Survey, 640





Montgomery County, Indiana, 1886

Assessor's Plat-Book for Sugar Creek Township, No. 20,


NAMES OF OWNERS.	Number on Plat.	DESCRIPTION.	Section.	Township.	Range.	Acres.	Hundredths.	Value of Lands.	Value of Improvements.	Value of Lands and Improvements.
Mitchell George		W <sub>2</sub> NW <sub>4</sub>	12	20	3	80		1750	150	1900
Wells Wm & Alfred		S and E <sub>2</sub> NW <sub>4</sub>	12	20	3	22	01	500	20	520
Luntar Thomas		S and E <sub>2</sub> NW <sub>4</sub>	12	20	3	60	04	1320	200	1520
Vaughn Milton B Jeo		S W <sub>4</sub> NE <sub>4</sub>	12	20	3	159 160		3800 3480	400 220	4200 3700
Mitchell John		S E <sub>4</sub>	12	20	3	160		3100	1100	4200
								13950	2090	16040

Section No. 12

Congressional Township No. 20, R. 3

Scale—Forty rods to an inch, or ten rods to a space, Congress Land, which is one mile square for a section.

Number of acres in this section, according to the United States Survey, 642





Montgomery County, Indiana, 1886

Assessor's Plat-Book for Sugar Creek Township, No. 20,

NAMES OF OWNERS.	Number on Plat.	DESCRIPTION.	Section.	Township.	Range.	Acres.	Hundredths.	Value of Lands.	Value of Improvements.	Value of Lands and Improvements.
Waugh Milton B do do do		W <sub>2</sub> N W <sub>4</sub> W <sub>2</sub> S W <sub>4</sub> N W <sub>4</sub> E <sub>2</sub> S W <sub>4</sub> N <sub>2</sub> S W <sub>4</sub> S E <sub>4</sub>	13	20	3	80 80 64 20		1920 2000 1400 320	80 800 60 20	2000 2800 1460 340
Hamilton John		N and E <sub>2</sub> N W <sub>4</sub>	13	20	3	20		450	20	470
Hamilton Joseph C		and E <sub>2</sub> N W <sub>4</sub>	13	20	3	60		1320	60	1380
Lumber Robert do		N E <sub>4</sub> N <sub>2</sub> S E <sub>4</sub>	13	20	3	114 43	85	2070 800	110 40	2180 840
Lumber Elias		N E <sub>4</sub> S E <sub>4</sub>	13	20	3	37	50	460		460
Hays David		N <sub>2</sub> N E <sub>4</sub>	13	20	3	46		1020	40	1060
Wells William		S E <sub>4</sub> S W <sub>4</sub>	13	20	3	8		100		100
Shupe Melissa J do		S E <sub>4</sub> S W <sub>4</sub> S <sub>2</sub> S W <sub>4</sub> S E <sub>4</sub>	13	20	3	8 20		110 300	10 20	120 320
Savis Oze		S E <sub>4</sub> S E <sub>4</sub>	13	20	3	40		720	40	760
						25		12990	1300	14290




Section No. 13

Congressional Township No. 20, R. 3

Scale—Forty rods to an inch, or ten rods to a space, Congress Land, which is one mile square for a section.

Number of acres in this section, according to the United States Survey, 641





Montgomery County, Indiana, 1886

Assessor's Plat-Book for Sugar Creek Township, No. 20,


NAMES OF OWNERS.	Number on Plat.	DESCRIPTION.	Section.	Township.	Range.	Acres.	Hundredths.	Value of Lands.	Value of Improvements.	Value of Lands and Improvements.
Cozner John L		W <sub>2</sub> N <sub>W</sub> <sub>4</sub>	14	20	3	80		1760	100	1860
Powers William		E <sub>2</sub> N <sub>W</sub> <sub>4</sub>	14	20	3	80		1840	80	1920
do		N <sub>E</sub> <sub>4</sub>	"	"	"	160		3800	600	4400
do		W <sub>2</sub> S <sub>W</sub> <sub>4</sub>	"	"	"	80		1800	80	1880
do		W <sub>2</sub> S <sub>E</sub> <sub>4</sub>	"	"	"	80		1700	80	1780
Siadla Isaac		E <sub>2</sub> S <sub>W</sub> <sub>4</sub>	14	20	3	80		1700	220	1920
Waugh Milton B		E <sub>2</sub> S <sub>E</sub> <sub>4</sub>	14	20	3	80		1900	80	1980
27						14500	1240	15740		

Section No. 14

Congressional Township No. 20, R. 3

Scale—Forty rods to an inch, or ten rods to a space, Congress Land, which is one mile square for a section.

Number of acres in this section, according to the United States Survey, 640





Montgomery County, Indiana, 1886

Assessor's Plat-Book for Sugar Creek Township, No. 20

NAMES OF OWNERS.	Number on Plat.	DESCRIPTION.	Section.	Township.	Range.	Acres.	Hundredths.	Value of Lands.	Value of Improvements.	Value of Lands and Improvements.
Ryne Cyrus		W <sub>2</sub> W <sub>2</sub> N W <sub>4</sub>	15	20	3	40		880	40	920
Smith Henry do		E <sub>2</sub> W <sub>2</sub> N W <sub>4</sub> W <sub>2</sub> E <sub>2</sub> N W <sub>4</sub>	15	20	3	95		2350	750	3100
Lowery John		E <sub>2</sub> E <sub>2</sub> N W <sub>4</sub>	15	20	3	25		525		525
Bowers William		Neud W <sub>2</sub> W <sub>2</sub> S W <sub>4</sub>	15	20	3	20		360	40	400
Cooley Charles		Seud W <sub>2</sub> W <sub>2</sub> S W <sub>4</sub>	15	20	3	20		340	30	370
Bryant William do		W <sub>2</sub> E <sub>2</sub> S W <sub>4</sub> W <sub>2</sub> S E <sub>4</sub>	15	20	3	80		600 1200		600 1200
Leubar Silas		E <sub>2</sub> W <sub>2</sub> S W <sub>4</sub>	15	20	3	40		600		600
Powers William		E <sub>2</sub> S E <sub>4</sub>	15	20	3	80		1200		1200
Hamilton George		E <sub>2</sub> E <sub>2</sub> S W <sub>4</sub>	15	20	3	40		760	40	800
Coyner John do		W <sub>2</sub> N E <sub>4</sub> N E <sub>4</sub> N E <sub>4</sub>	15	20	3	80 40		1600 880	80 40	1680 920
Young Mary E		W <sub>2</sub> S E <sub>4</sub> N E <sub>4</sub>	15	20	3	20		340	40	380
Madla Jesse A		E <sub>2</sub> S E <sub>4</sub> N E <sub>4</sub>	15	20	3	20		350	20	370
						29		11985	1080	13065

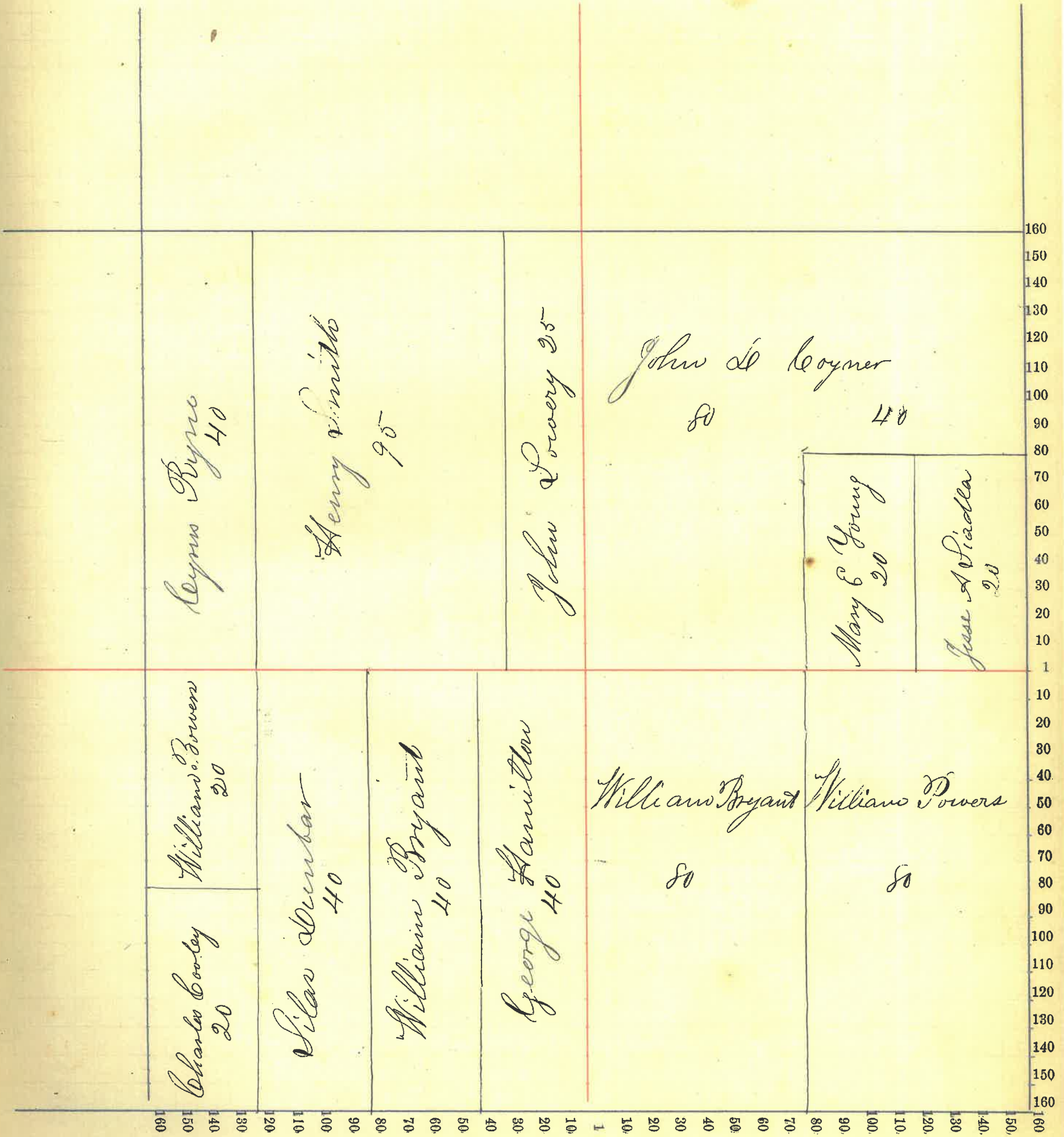


Section No. 15

Congressional Township No. 20, R. 3

Scale—Forty rods to an inch, or ten rods to a space, Congress Land, which is one mile square for a section.

Number of acres in this section, according to the United States Survey, 640








Section No. 16

Congressional Township No. 20, R. 3

Scale—Forty rods to an inch, or ten rods to a space, Congress Land, which is one mile square for a section.

Number of acres in this section, according to the United States Survey, 640





Montgomery County, Indiana, 1886

Assessor's Plat-Book for Sugar Creek Township, No. 20

NAMES OF OWNERS.	Number on Plat.	DESCRIPTION.	Section.	Township.	Range.	Acres.	Hundredths.	Value of Lands.	Value of Improve-ments.	Value of Lands and Improve-ments.
Peterson Charles P		W <sup>1/4</sup> N <sup>1/4</sup> N <sup>1/4</sup>	17	20	3	24		600	30	630
Peterson Silas		P <sup>1/4</sup> N <sup>1/4</sup>	17	20	3	91		2180	350	2530
do		W <sup>1/2</sup> S <sup>1/4</sup>	"	"	"	90		1810	90	1900
Peterson Esther		E <sup>1/2</sup> E <sup>2</sup> N <sup>1/4</sup>	17	20	3	45		1060	40	1100
do		P <sup>1/4</sup> W <sup>2</sup> N <sup>1/4</sup>	"	"	"	79	85	1900	80	1980
Boots George & Martha		P <sup>1/4</sup> E <sup>2</sup> N <sup>1/4</sup>	17	20	3	79	50	1900	600	2500
do		N <sup>1/2</sup> E <sup>2</sup> N <sup>1/4</sup>	"	"	"		08			
Stuckey Milton A		N <sup>1/2</sup> S <sup>1/4</sup> E <sup>4</sup>	17	20	3	80		2000	100	2100
do		E <sup>1/2</sup> N <sup>1/2</sup> S <sup>1/4</sup>	"	"	"	35		840	35	875
Long Wilson		N <sup>1/4</sup> S <sup>1/4</sup> S <sup>1/4</sup> E <sup>4</sup>	17	20	3	24	80	550	25	575
do		" " S <sup>1/4</sup> S <sup>1/4</sup>	"	"	"					
Long Nancy E		S <sup>1/4</sup> S <sup>1/4</sup> S <sup>1/4</sup> E <sup>4</sup>	17	20	3	49	85	1100	100	1200
do		" " S <sup>1/4</sup> S <sup>1/4</sup>	"	"	"					
Bowers Jesse A		S <sup>1/4</sup> E <sup>4</sup> S <sup>1/4</sup> E <sup>4</sup>	17	20	3	40		960	40	1000
						33		14900	1490	16390




Section No. 17

Congressional Township No. 20, R. 3

Scale—Forty rods to an inch, or ten rods to a space, Congress Land, which is one mile square for a section.

Number of acres in this section, according to the United States Survey, 640





Montgomery County, Indiana, 1886

Assessor's Plat-Book for Sugar Creek Township, No. 20,

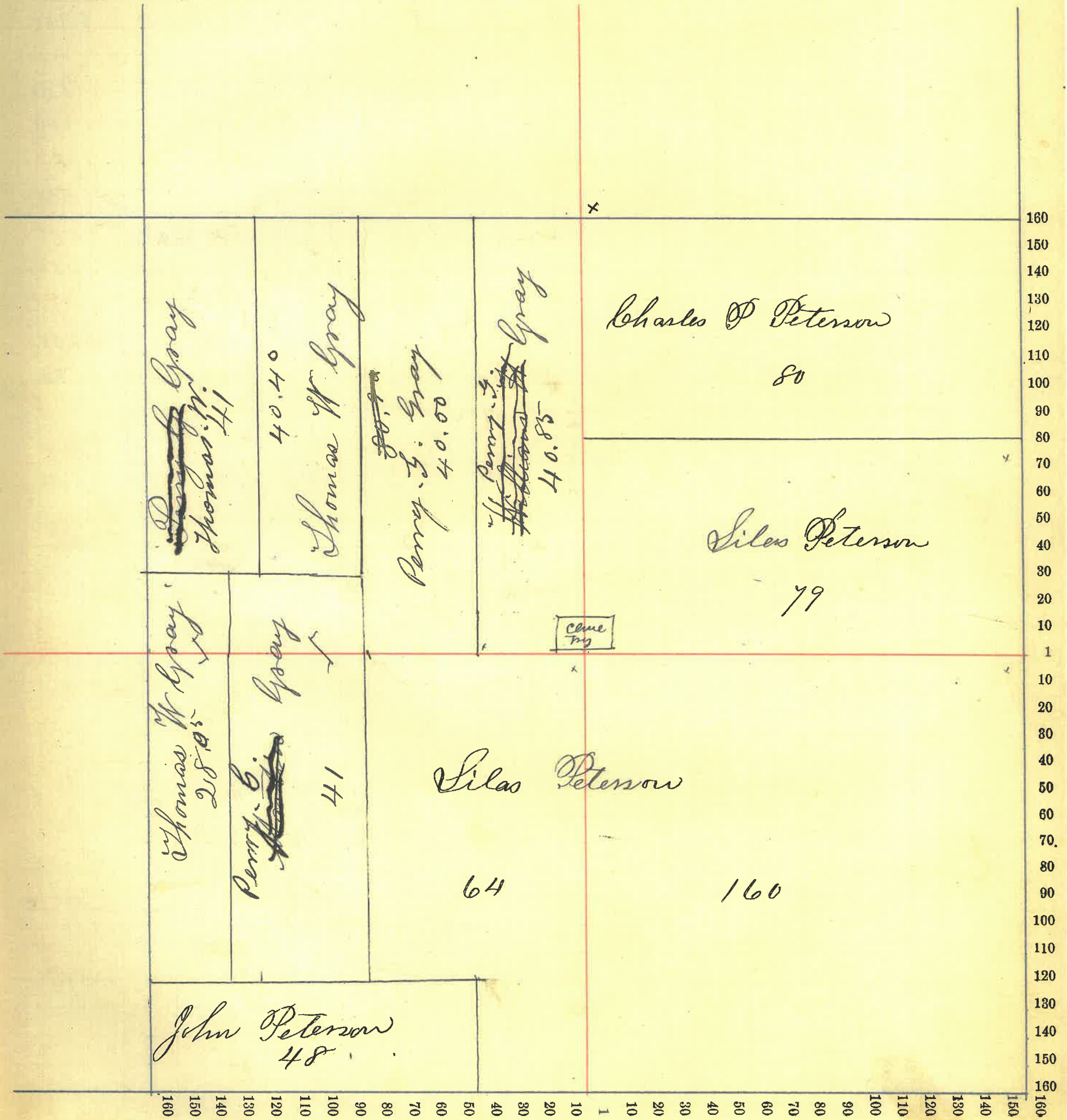
NAMES OF OWNERS:	Number on Plat.	DESCRIPTION.	Section.	Township.	Range.	Acres.	Hundredths.	Value of Lands.	Value of Improve-ments.	Value of Lands and Improvements.
Gray Perry G		Pt N W/4	18	20	3	41		1025	20	1045
Gray Martin P		Pt S W/4 & Pt N W/4	18	20	3	41		990	100	1090
Gray Thomas W		Pt N E/4 & Pt N W/4	18	20	3	80	90	2100	80	2180
Leo		" S W/4 & Pt N W/4	"	"	"	28	05	680	225	875
Gray William H		E2 E2 N W/4	18	20	3	40	85	1060	50	1110
Peterson John		Pt S W/4	18	20	3	48		1200	1100	2300
Peterson Silas		Pt E2 S W/4	18	20	3	64		1600	65	1665
Leo		S E/4	"	"	"	160		4000	2500	6500
Geo		Pt N E/4	"	"	"	79		1975	80	2055
Peterson Charles P		Pt N E/4	18	20	3	80		2000	400	2400
						35		16600	4620	21220

Section No. 18

Congressional Township No. 20, R. 3

Scale—Forty rods to an inch, or ten rods to a space, Congress Land, which is one mile square for a section.

Number of acres in this section, according to the United States Survey, 663





Montgomery County, Indiana, 1886

Assessor's Plat-Book for Sugar Creek Township, No. 20

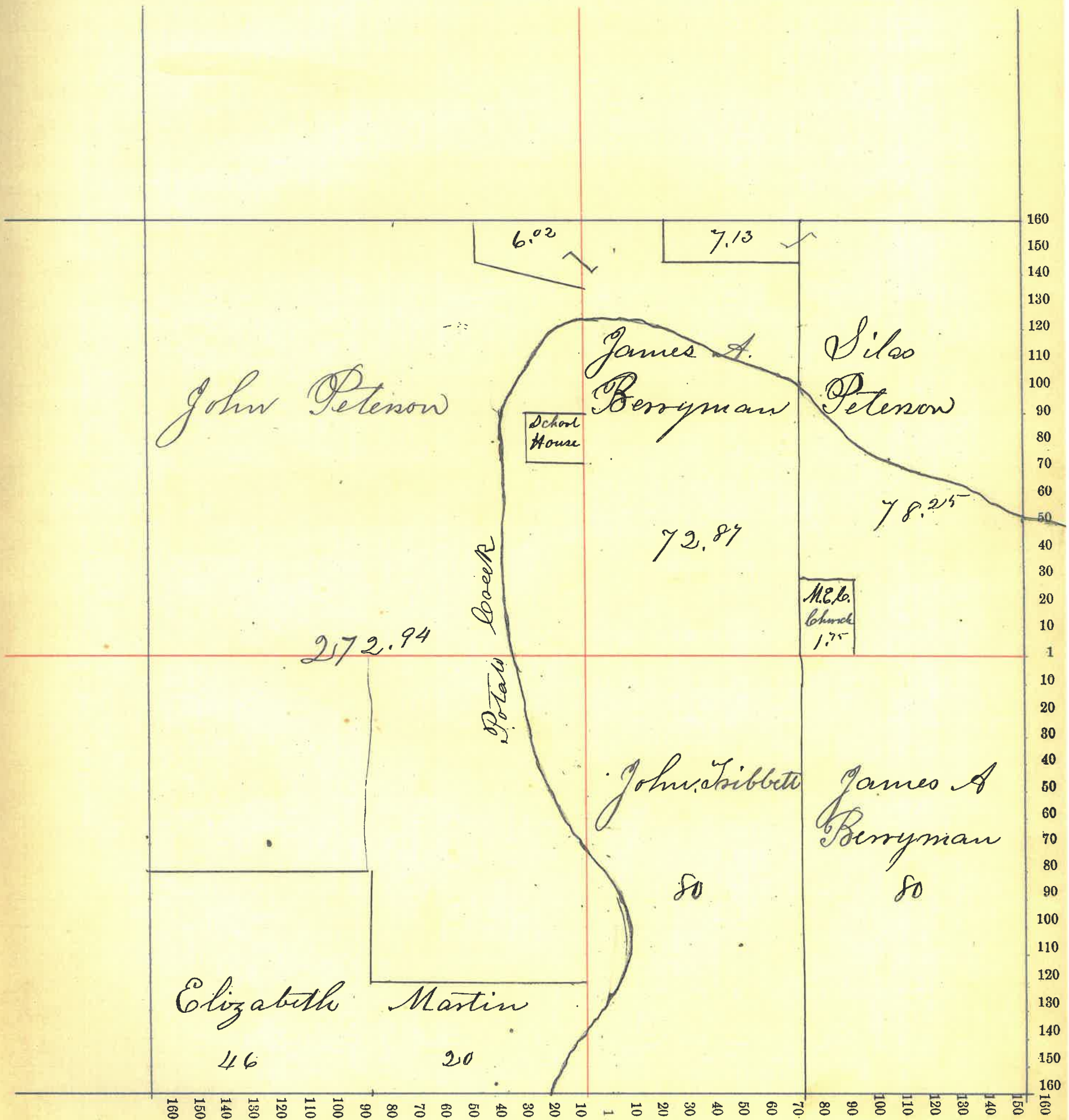
NAMES OF OWNERS.	Number on Plat.	DESCRIPTION.	Section.	Township:	Range.	Acres.	Hundredths.	Value of Lands.	Value of Improvements.	Value of Lands and Improvements.
Peterson John do	P4	N W <sub>4</sub> S W <sub>4</sub>	19	20	3	272.94	94	6400	300	6900
Peterson Silas do	P4	E <sub>2</sub> N E <sub>4</sub> W <sub>2</sub> N E <sub>4</sub>	19	20	3	78.25	25	1720	80	1800
Berryman James A do do	P4	N W <sub>4</sub> W <sub>2</sub> N E <sub>4</sub> E <sub>2</sub> S E <sub>4</sub>	19	20	3	6.02	02	150	2000	3800
Martin Elizabeth do	S <sub>2</sub>	S W <sub>4</sub> S W <sub>4</sub> S E <sub>4</sub> S W <sub>4</sub>	19	20	3	46	00	1000	250	1250
Sibbett John	W <sub>2</sub>	S E <sub>4</sub>	19	20	3	.80	80	1800	350	2150
37						15410.	3370	18780		

Section No. 19

Congressional Township No. 20, R. 2

Scale—Forty rods to an inch, or ten rods to a space, Congress Land, which is one mile square for a section.

Number of acres in this section, according to the United States Survey, 663





Montgomery County, Indiana, 1886

Assessor's Plat-Book for Sugar Creek Township, No. 20,


NAMES OF OWNERS.	Number on Plat.	DESCRIPTION.	Section.	Township.	Range.	Acres.	Hundredths.	Value of Lands.	Value of Improve-ments.	Value of Lands and Improvements.
Peterson Vilas		W <sub>2</sub> N <sub>4</sub>	20	20	3	80		1760	80	1840
Peterson John		E <sub>2</sub> N <sub>4</sub>	20	20	3	80		1850	80	1930
do		W <sub>2</sub> N <sub>4</sub>	"	"	"	80		1850	80	1930
Bowers Jesse A		E <sub>2</sub> N <sub>4</sub>	20	20	3	80		1840	700	2540
Berryman James A		W side W <sub>2</sub> S <sub>4</sub>	20	20	3	27	34	520	25	585
do		W <sub>2</sub> S <sub>4</sub>	"	"	"	80		1940	260	2200
Bone Nancy		N <sub>4</sub> S <sub>4</sub>	20	20	3	40		840	220	1060
Bone Andrew J		S <sub>4</sub> S <sub>4</sub>	20	20	3	40		840	40	880
Chapman Sarah E		W <sub>2</sub> E <sub>2</sub> S <sub>4</sub>	20	20	3	40		800	160	960
Peterson Samuel		E <sub>2</sub> E <sub>2</sub> S <sub>4</sub>	20	20	3	40		820	100	920
Mahoy George		E side W <sub>2</sub> S <sub>4</sub>	20	20	3	32	80	1050	200	1250
								14150	1945	16095

Section No. 20

Congressional Township No. 20, R. 3

Scale—Forty rods to an inch, or ten rods to a space, Congress Land, which is one mile square for a section.

Number of acres in this section, according to the United States Survey, 640





Montgomery County, Indiana, 1886

Assessor's Plat-Book for Sugar Creek Township, No. 20,

NAMES OF OWNERS.	Number on Plat.	DESCRIPTION.	Section.	Township.	Range.	Acres.	Hundredths.	Value of Lands.	Value of Improve-ments.	Value of Lands and Improve-ments.
Burkhardt Margaret		NW cor NW <sub>4</sub> NW <sub>4</sub>	21	20	3		50	15	75	90
Price William		pt NW <sub>4</sub> NW <sub>4</sub>	21	20	3	39	50	870	50	920
do		W side NE <sub>4</sub> NW <sub>4</sub>	"	"	"	33	50	530	30	560
do		E side NE <sub>4</sub> NW <sub>4</sub>	"	"	"	4	50	75		75
Marsh John F		pt E <sub>2</sub> NW <sub>4</sub>	21	20	3	4	50	75		75
Marsh Julia A		pt E <sub>2</sub> NW <sub>4</sub>	21	20	3	4	50	75		75
Peterow Samuel		S NW <sub>4</sub> NW <sub>4</sub>	21	20	3	40		720	250	970
do		W <sub>2</sub> S NW <sub>4</sub>	"	"	"	80		1700	80	1980
Hamilton One A		Send E <sub>2</sub> NW <sub>4</sub>	21	20	3	33	50	600	400	1000
do		E <sub>2</sub> S NW <sub>4</sub>	"	"	"	80		1700	150	1850
Boots Asa		W side NE <sub>4</sub>	21	20	3	73		1300		1300
Diadla Joshua		pt N end NE <sub>4</sub>	21	20	3	15		320	15	335
Griffith Thomas J		pt NE <sub>4</sub>	21	20	3	54		750	25	775
Armstrong William S		pt NE <sub>4</sub>	21	20	3	13		200	80	280
Boots Eli		pt Send NE <sub>4</sub>	21	20	3	5		70		70
Allen John W		E <sub>2</sub> SE <sub>4</sub>	21	20	3	80		1800	800	2600
do		NW SE <sub>4</sub>	"	"	"	40		900	40	940
do		NW <sub>4</sub> W <sub>2</sub> SW <sub>4</sub> SE <sub>4</sub>	"	"	"	16	75	320		320
Allen Mary		Send W <sub>2</sub> SW <sub>4</sub> SE <sub>4</sub>	21	20	3	4	25	80		80
Allen James		E <sub>2</sub> SW <sub>4</sub> SE <sub>4</sub>	21	20	3	20		160	20	180

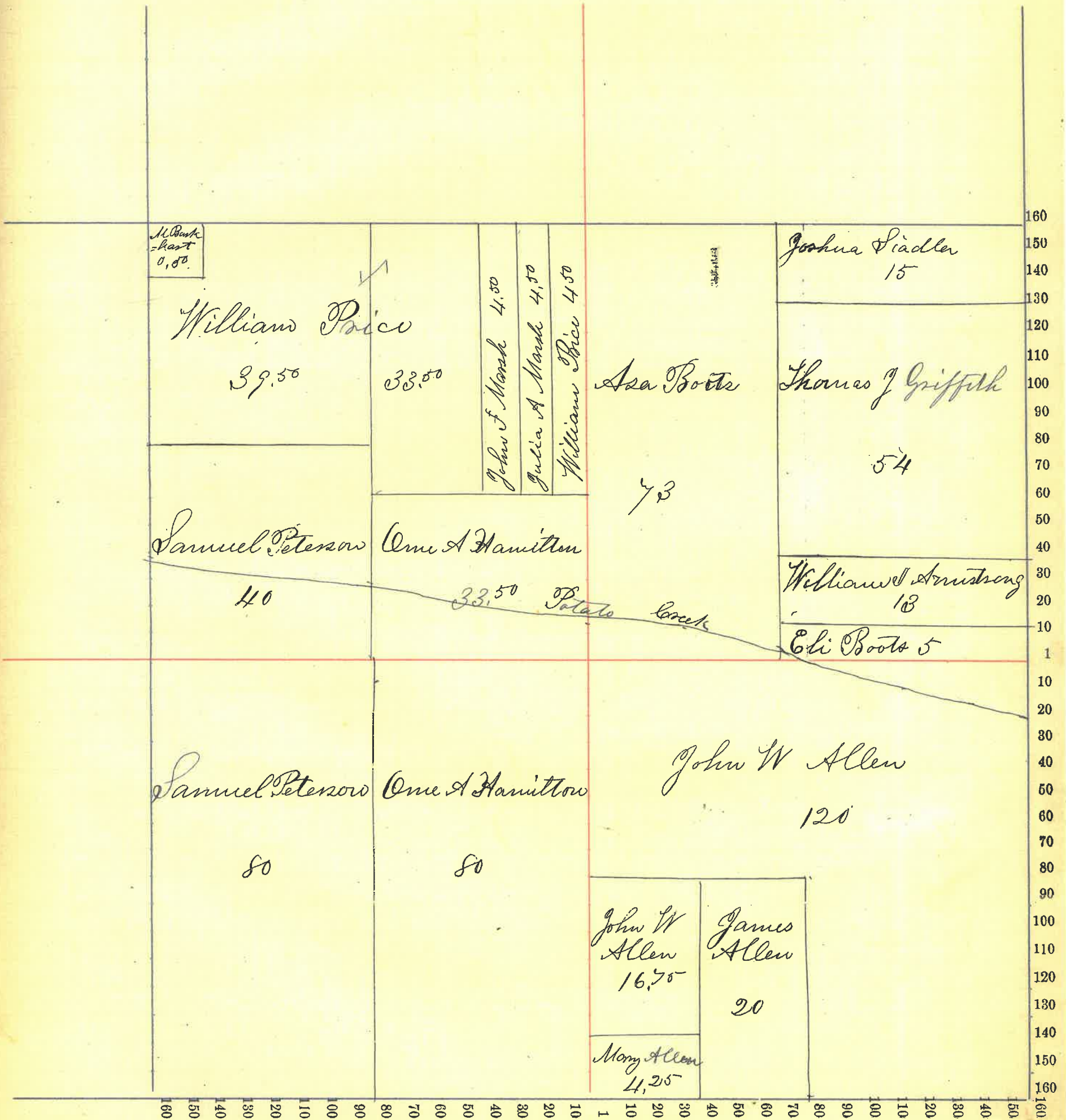


Section No. 21

Congressional Township No. 21, R. 3

Scale—Forty rods to an inch, or ten rods to a space, Congress Land, which is one mile square for a section.

Number of acres in this section, according to the United States Survey, 640





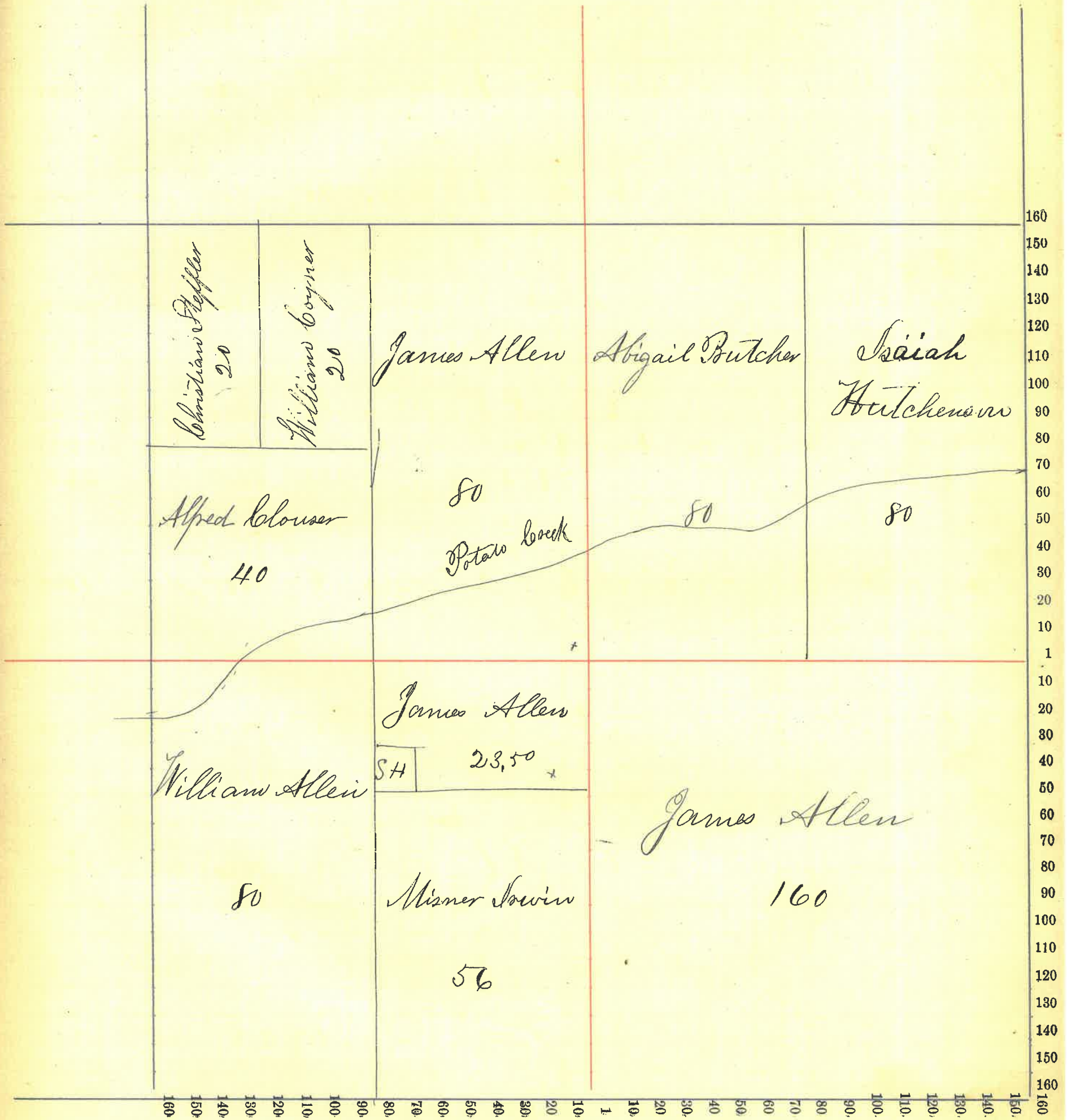


Section No. 22

Congressional Township No. 20, R. 3

Scale—Forty rods to an inch, or ten rods to a space, Congress Land, which is one mile square for a section.

Number of acres in this section, according to the United States Survey,.....640





Montgomery County, Indiana, 1886

Assessor's Plat-Book for Sugar Creek Township, No. 20,

NAMES OF OWNERS.	Number on Plat.	DESCRIPTION.	Section.	Township.	Range.	Acres.	Hundredths.	Value of Lands.	Value of Improvements.	Value of Lands and Improvements.
Piadla Rebecca J do		W side W <sub>2</sub> N <sub>W</sub> <sub>4</sub> W <sub>2</sub> S <sub>E</sub> <sub>4</sub> S <sub>W</sub> <sub>4</sub>	23	20	3	62	58	1220	60	1280
Saylor George and Catharine do		E <sub>2</sub> N <sub>W</sub> <sub>4</sub> W <sub>2</sub> N <sub>W</sub> <sub>4</sub> S <sub>W</sub> <sub>4</sub>	23	20	3	98	79	1800	350	2150
Clouser Henry do		W <sub>2</sub> S <sub>W</sub> <sub>4</sub> E side E <sub>2</sub> S <sub>W</sub> <sub>4</sub>	23	20	3	80		1900	200	2100
Sunbar Silas		N <sub>E</sub> <sub>4</sub>	23	20	3	160		3600	1400	5000
Hamilton John		S <sub>E</sub> <sub>4</sub>	23	20	3	159	36	3100	1000	4100
Armstrong Wm J		P <sub>24</sub> S <sub>E</sub> <sub>4</sub>	23	20	3		52	20	460	480
			45					13180	3530	16710





Montgomery County, Indiana, 1886

Assessor's Plat-Book for Sugar Creek Township, No. 20


NAMES OF OWNERS.	Number on Plat.	DESCRIPTION.	Section.	Township.	Range.	Acres.	Hundredths.	Value of Lands.	Value of Improve-ments.	Value of Lands and Improvements.
Dunbar Elias		N $\frac{1}{4}$ N $\frac{1}{4}$	24	20	3	40		960	40	1000
Lykes James		NE $\frac{1}{4}$ N $\frac{1}{4}$	24	20	3	40		820	120	940
Clouser Alfred P		S $\frac{1}{2}$ N $\frac{1}{4}$	24	20	3	40		950	100	1050
Clouser Henry		SE $\frac{1}{4}$ N $\frac{1}{4}$	24	20	3	40		800	40	840
do		W $\frac{1}{2}$ S $\frac{1}{4}$	"	"	"	80		1860	200	2060
do		NE $\frac{1}{4}$ S $\frac{1}{4}$	"	"	"	40		960	40	1000
Clouser Daniel		SE $\frac{1}{4}$ S $\frac{1}{4}$	24	20	3	40		1000	200	1200
Hamilton John		N $\frac{1}{2}$ NE $\frac{1}{4}$	24	20	3	40		760	40	800
Lavis Oze		NE $\frac{1}{4}$ NE $\frac{1}{4}$	24	20	3	40		880	50	930
Strain William E		S $\frac{1}{2}$ NE $\frac{1}{4}$	24	20	3	80		1840	80	1920
Strain Emerine		SE $\frac{1}{4}$	24	20	3	160		4000	1600	5600
								14830	2510	17340

Section No. 24

Congressional Township No. 20, R. 3

Scale—Forty rods to an inch, or ten rods to a space, Congress Land, which is one mile square for a section.

Number of acres in this section, according to the United States Survey, 640





Montgomery County, Indiana, 1886

Assessor's Plat-Book for Sugar Creek Township, No. 20,


NAMES OF OWNERS.	Number on Plat.	DESCRIPTION.	Section.	Township.	Range.	Acres.	Hundredths.	Value of Lands.	Value of Improve-ments.	Value of Lands and Improvements.
Clouser Daniel do		N <sub>2</sub> N <sub>W</sub> <sub>4</sub> PA N <sub>2</sub> N <sub>E</sub> <sub>4</sub>	25	20	3	80 70		1820 1450	80 70	1900 1520
Hampton Martin do		S <sub>2</sub> N <sub>W</sub> <sub>4</sub> S <sub>W</sub> <sub>4</sub> N <sub>E</sub> <sub>4</sub>	25	20	3	80 40		1750 860	750 40	2500 900
Seck Louisa P		W <sub>PA</sub> S <sub>W</sub> <sub>4</sub>	25	20	3	101		2000	350	2350
Seck William & George do		E <sub>2</sub> S <sub>W</sub> <sub>4</sub> Nend W <sub>2</sub> S <sub>E</sub> <sub>4</sub>	25	20	3	34 67	67	500 1000	30 60	530 1060
Seck Mary		Send E <sub>2</sub> N <sub>E</sub> <sub>4</sub>	25	20	3	50		1100	100	1200
Miller Adrian & Aaron		Send E <sub>2</sub> S <sub>E</sub> <sub>4</sub>	25	20	3	10		80	20	100
Bowen John		Nend E <sub>2</sub> S <sub>E</sub> <sub>4</sub>	25	20	3	59		1300	150	1450
Lewis Nancy		PA E <sub>2</sub> S <sub>E</sub> <sub>4</sub>	25	20	3	12	95	60		60
49								11920	1650	13570

Section No. 25

Congressional Township No. 20, R. B

Scale—Forty rods to an inch, or ten rods to a space, Congress Land, which is one mile square for a section.

Number of acres in this section, according to the United States Survey, 604.



50





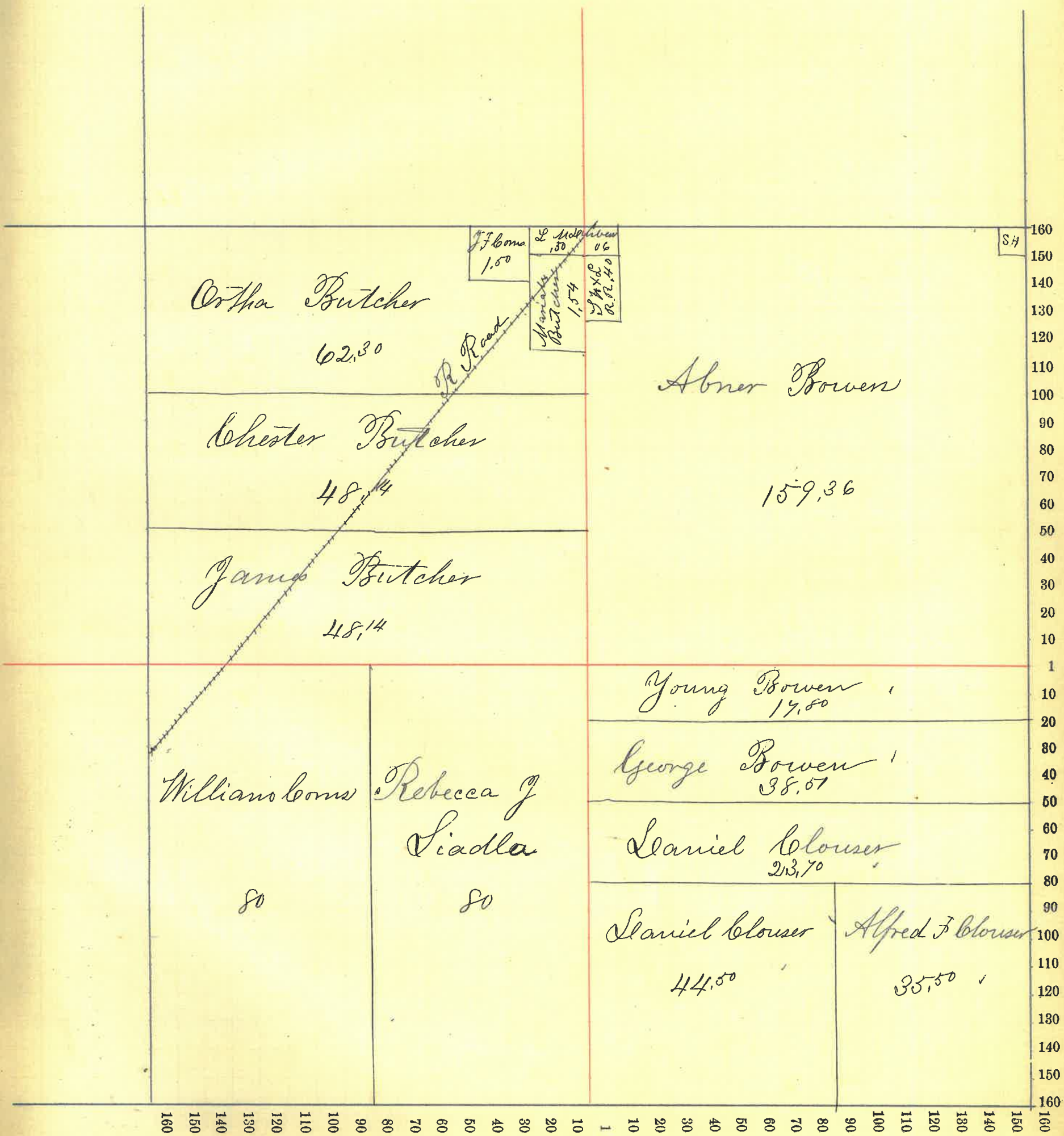


Section No. 26

Congressional Township No. 20, R. 23

Scale—Forty rods to an inch, or ten rods to a space, Congress Land, which is one mile square for a section.

Number of acres in this section, according to the United States Survey, 640





Montgomery County, Indiana, 1886

Assessor's Plat-Book for Sugar Creek Township, No. 20

NAMES OF OWNERS.	Number on Plat.	DESCRIPTION.	Section.	Township.	Range.	Acres.	Hundredths.	Value of Lands.	Value of Improve-ments.	Value of Lands and Improve-ments.
Phill Nancy J		PA W <sub>2</sub> N W <sub>4</sub>	27	20	3	77	1540	200	1740	
"		W <sub>2</sub> S W <sub>4</sub>	"	"	"					
Shoen Charles A		PA W <sub>2</sub> N W <sub>4</sub>	27	20	3	18	480	20	450	
do		" N W <sub>4</sub> S W <sub>4</sub>	"	"	1	25	550	425	975	
Cornis Joseph		S <sub>2</sub> S W <sub>4</sub>	27	20	3	80	1900	1200	3100	
do		PA W <sub>2</sub> S E <sub>4</sub>	"	"	"	9	87 190		190	
Fisher Emma & Flora		PA W <sub>2</sub> S E <sub>4</sub>	27	20	3	19	73 360	20	380	
Sunbar Lewis M		E <sub>2</sub> S E <sub>4</sub>	27	20	3	80	1440	860	2300	
do		PA W <sub>2</sub> S E <sub>4</sub>	"	"	"	49	40 1100	50	1150	
do		S E <sub>4</sub> S W <sub>4</sub>	"	"	"	40	600	40	640	
do		S E <sub>4</sub> S W <sub>4</sub> N E <sub>4</sub>	"	"	"		39	10	10	
Huber Catharine		N E <sub>4</sub> S W <sub>4</sub>	27	20	3	40	480	20	500	
Sunbar Silas M		N E <sub>4</sub> N W <sub>4</sub>	27	20	3	40	720	40	760	
Rogers Margaret C		PA S W <sub>4</sub> N E <sub>4</sub>	27	20	3	39	61 850	150	1000	
Cornis William		S E <sub>4</sub> N E <sub>4</sub>	27	20	3	40	880	50	930	
Butcher Mariah		N <sub>2</sub> N E <sub>4</sub>	27	20	3	80	1920	500	2420	
							53	12970	3575	16545

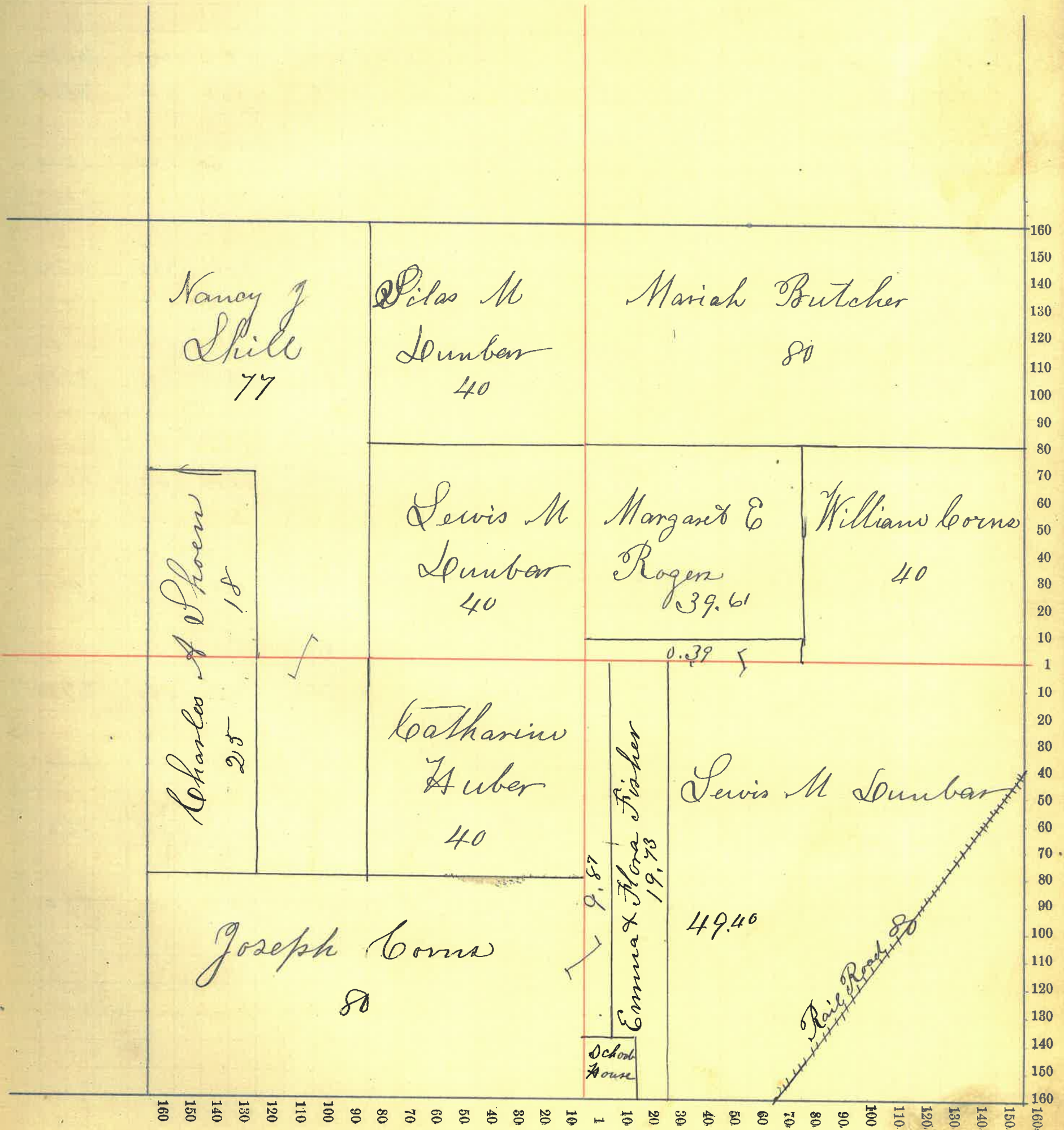


Section No. 27

Congressional Township No. 20, R. 2

Scale—Forty rods to an inch, or ten rods to a space, Congress Land, which is one mile square for a section.

Number of acres in this section, according to the United States Survey, 637





Montgomery County, Indiana, 1886

Assessor's Plat-Book for Sugar Creek Township, No. 20

NAMES OF OWNERS.	Number on Plat.	DESCRIPTION.	Section.	Township.	Range.	Acres.	Hundredths.	Value of Lands.	Value of Improve-ments.	Value of Lands and Improve-ments.
Holloway John Leo		W <sub>2</sub> N <sub>W</sub> <sub>4</sub> E <sub>2</sub> S <sub>W</sub> <sub>4</sub>	28	20	8	80		1750	1100	2850
						80		1850	340	2190
Quick Isaac		E <sub>2</sub> N <sub>W</sub> <sub>4</sub>	28	20	3	80		1760	760	1920
Little George		W <sub>2</sub> S <sub>W</sub> <sub>4</sub>	28	20	3	80		2000	700	2700
Homes Oliver		W <sub>2</sub> S <sub>E</sub> <sub>4</sub>	28	20	3	80		1600	300	1900
Shoen Charles A		N <sub>2</sub> E <sub>2</sub> S <sub>E</sub> <sub>4</sub>	28	20	3	40		1000	40	1040
Huber Jacob		S <sub>2</sub> E <sub>2</sub> S <sub>E</sub> <sub>4</sub>	28	20	3	40		850	100	950
Cook George W Leo		E <sub>2</sub> N <sub>E</sub> <sub>4</sub> P <sub>4</sub> W <sub>2</sub> N <sub>E</sub> <sub>4</sub>	28	20	3	80		2350	400	2750
Buskirk F. M.		P <sub>4</sub> W <sub>2</sub> N <sub>E</sub> <sub>4</sub>	28	20	3	22		520	120	640
Spollinger Henry		P <sub>4</sub> W <sub>2</sub> N <sub>E</sub> <sub>4</sub>	28	20	3	22		500	20	520
Condin S. M.		P <sub>4</sub> W <sub>2</sub> N <sub>E</sub> <sub>4</sub>	28	20	3	14		280	300	580
								14460	3580	18040




Section No. 28

Congressional Township No. 20, R. 3

Scale—Forty rods to an inch, or ten rods to a space, Congress Land, which is one mile square for a section.

Number of acres in this section, according to the United States Survey, 640





Montgomery County, Indiana, 1886

Assessor's Plat-Book for Sugar Creek Township, No. 20,

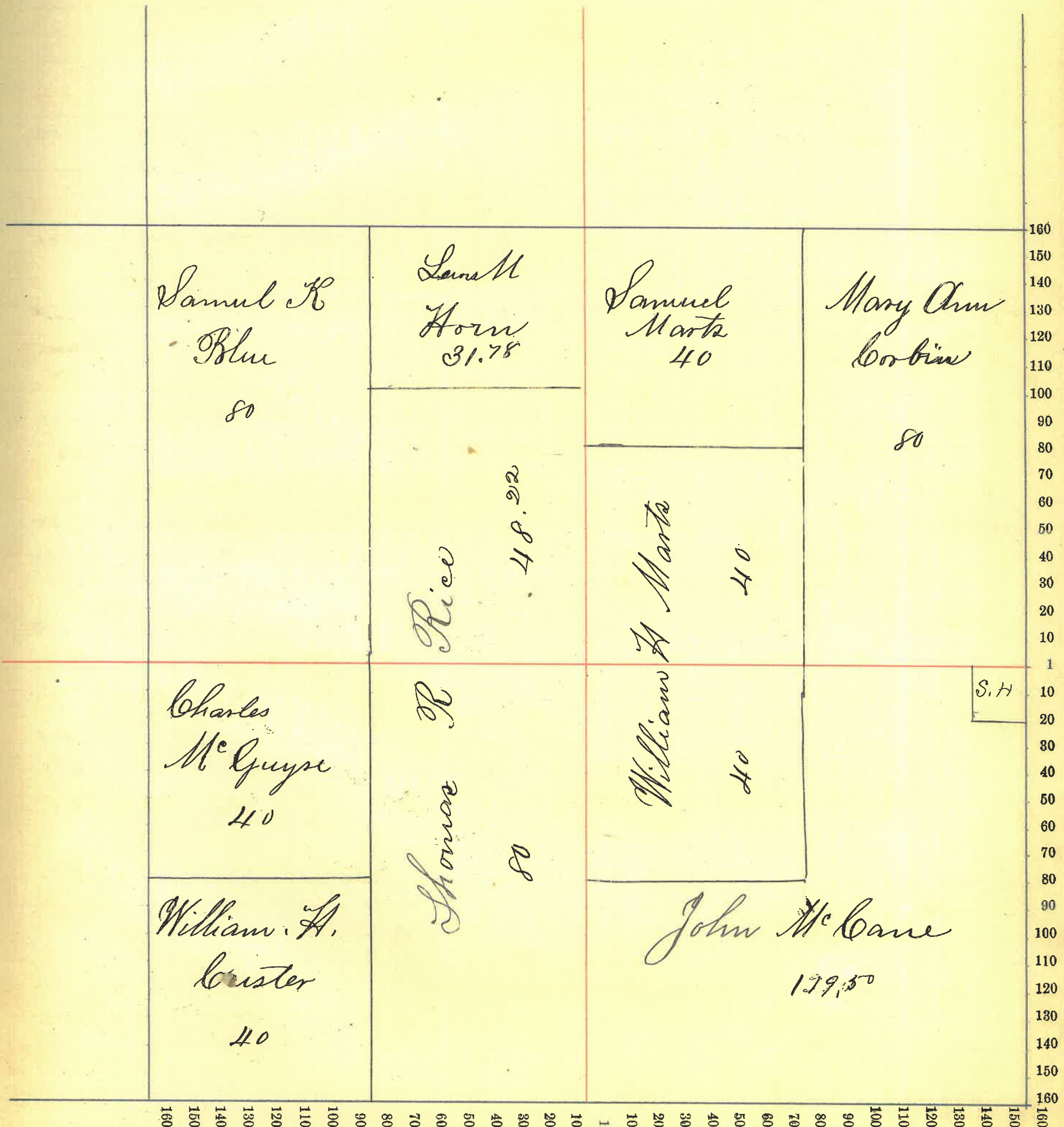
NAMES OF OWNERS.	Number on Plat.	DESCRIPTION.	Section.	Township.	Range.	Acres.	Hundredths.	Value of Lands.	Value of Improvements.	Value of Lands and Improvements.
Blue Samuel K.		N <sub>2</sub> N W <sub>4</sub>	39	20	3	80		1920	360	2280
Howe Lewis M		Neud Co N W <sub>4</sub>	29	20	3	31	78	550	50	600
Rice Thomas R do		Send Co N W <sub>4</sub> N <sub>2</sub> S W <sub>4</sub>	29	20	3	48	23	1200	50	1250
			"	"	"	80		1800	200	2000
Marks Samuel		N W <sub>4</sub> N E <sub>4</sub>	29	20	3	40		800	40	840
Marks William do		S W <sub>4</sub> N E <sub>4</sub> N W <sub>4</sub> S E <sub>4</sub>	29	20	3	40		960	140	1100
			"	"	"	40		720	40	760
McCane John do		Co S E <sub>4</sub> S W <sub>4</sub> S E <sub>4</sub>	29	20	3	79	50	1990	450	2440
			"	"	"	40		700	40	740
Corbin Mary Ann		Co N E <sub>4</sub>	29	20	3	80		1480	120	1600
Mc Goyre Charles		N W <sub>4</sub> S W <sub>4</sub>	29	20	3	40		900	250	1150
Custer William A		S W <sub>4</sub> S W <sub>4</sub>	29	20	3	40		1000	40	1040
								14020	1780	15800

Section No. 29

Congressional Township No. 20, R. 3

Scale—Forty rods to an inch, or ten rods to a space, Congress Land, which is one mile square for a section.

Number of acres in this section, according to the United States Survey, 640





Montgomery County, Indiana, 1886

Assessor's Plat-Book for Sugar Creek Township, No. 2

NAMES OF OWNERS.	Number on Plat.	DESCRIPTION.	Section.	Township.	Range.	Acres.	Hundredths.	Value of Lands.	Value of Improvements.	Value of Lands and Improvements.
Graham Richard		W side NW <sub>4</sub>	30	20	3	113	10	2500	500	3000
Sanam A. N. Co do		Neud W <sub>2</sub> NE <sub>4</sub>	30	20	3	42		820	60	880
		PA Neud E <sub>2</sub> NW <sub>4</sub>	"	"	"					
Wolf Sarah J do		PA W <sub>2</sub> NE <sub>4</sub>	30	20	3	42		840	100	940
		" E <sub>2</sub> NW <sub>4</sub>	"	"	3					
Booker Rosa Ann		E <sub>2</sub> NE <sub>4</sub>	30	20	3	80		2000	250	2250
King John W		W pr SW <sub>4</sub>	30	20	3	92	46	2000	100	2100
Hutchensen James G do do do		N <sub>2</sub> SE <sub>4</sub>	30	20	3	80		1680	420	2100
		NE <sub>4</sub> SW <sub>4</sub>	"	"	"	40		800	40	840
		Send W <sub>2</sub> NE <sub>4</sub>	"	"	"	54	50	1000	50	1050
		PA SE <sub>4</sub> NW <sub>4</sub>	"	"	"					
Cook George W do		SE <sub>4</sub> SW <sub>4</sub>	30	20	3	40		1000	340	1340
		PA SW <sub>4</sub> SE <sub>4</sub>	"	"	"	12	31	275	15	290
Custer W H		PA S <sub>2</sub> SE <sub>4</sub>	30	20	3	70		1500	230	1730
						172				66637
								14415	2105	16520

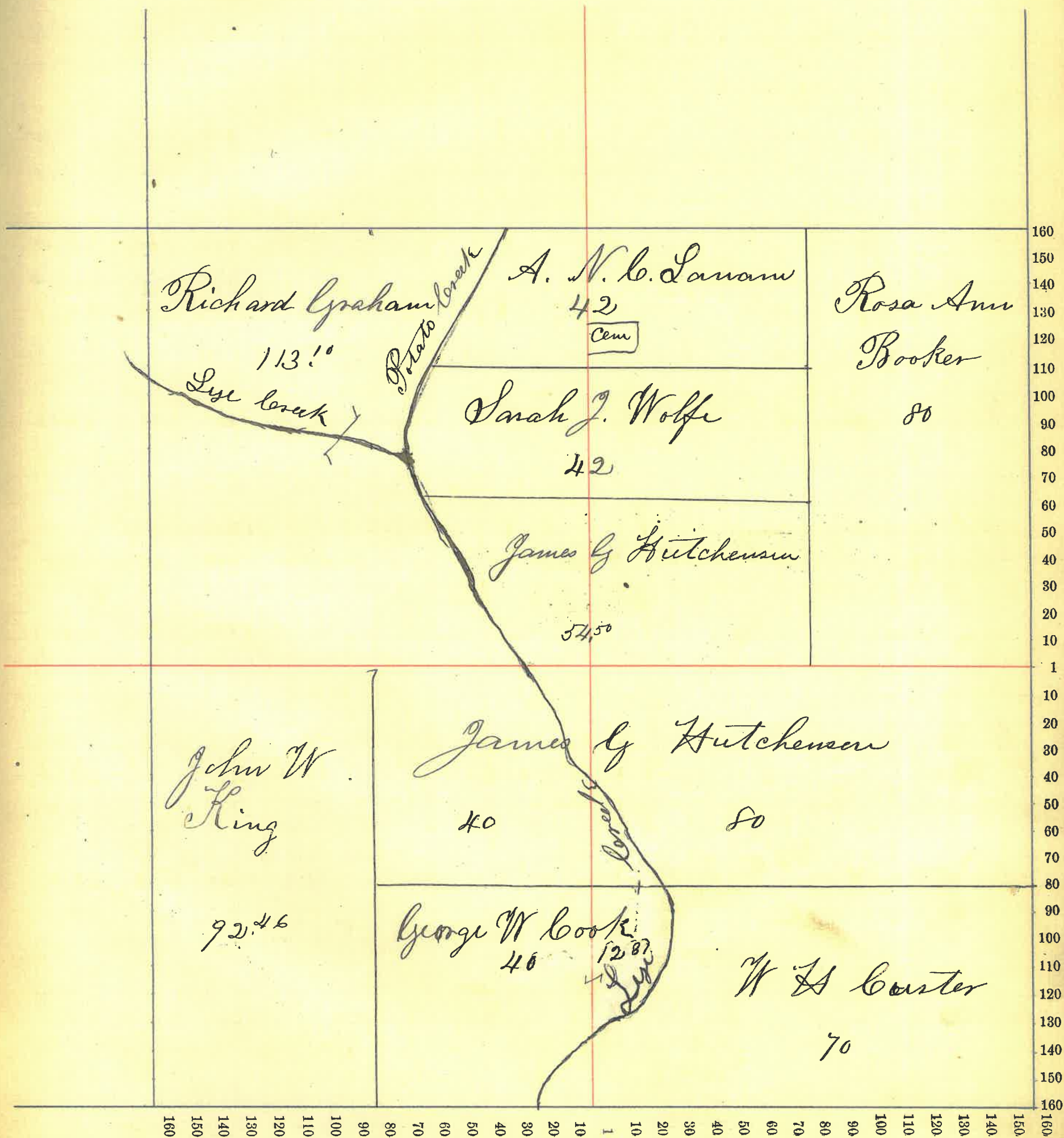


Section No. 20

Congressional Township No. 20, R. 9

Scale—Forty rods to an inch, or ten rods to a space, Congress Land, which is one mile square for a section.

Number of acres in this section, according to the United States Survey, 665





Montgomery County, Indiana, 1886

Assessor's Plat-Book for Sugar Creek Township, No. 20

NAMES OF OWNERS.	Number on Plat.	DESCRIPTION.	Section.	Township.	Range.	Acres.	Hundredths.	Value of Lands.	Value of Improve-ments.	Value of Lands and Improvements.
Cook George W do		Pt NW <sub>4</sub>	31	20	3	48	10	1100	50	1150
		" E <sub>2</sub> NW <sub>4</sub>	"	"	"	12	98	300	15	315
Berryman James A do		Sec NW <sub>4</sub>	31	20	3	87		1600	100	1700
		Pt E <sub>2</sub> NW <sub>4</sub>	"	"	"	25		425	25	450
Boots George do		Pt S E <sub>4</sub>	31	20	3	83	96	2100	100	2200
		" W <sub>2</sub> S W <sub>4</sub>	"	"	"	53	37	1210	40	1250
Marts Samuel & Otis B		Ept S W <sub>4</sub>	31	20	3	111	61	2260	140	2400
Hardin William		Pt NW <sub>4</sub> NE <sub>4</sub>	31	20	3	5		60	30	90
Brooks Sarah J		Pt W <sub>2</sub> NE <sub>4</sub>	31	20	3	45		800	100	900
Wrightman John		Pt S W <sub>4</sub> NE <sub>4</sub>	31	20	3	10		140	20	160
Mc Guyre Charles do		Pt S W <sub>4</sub> NE <sub>4</sub>	31	20	3	10		140		140
		S E <sub>4</sub> NE <sub>4</sub>	"	"	"	40		940	100	1040
Custer W A		NE <sub>4</sub> NE <sub>4</sub>	31	20	3	40		800	40	840
Long Wilson		Pt S W <sub>4</sub> S E <sub>4</sub>	31	20	3	15		360	30	410
Henderson George		Pt S E <sub>4</sub>	31	20	3	50		1100	100	1200
Boots Asa		Pt E <sub>1/2</sub> S E <sub>4</sub>	31	20	3	3	71	100	5	105
Marts Jacob		Pt E <sub>2</sub> S E <sub>4</sub>	31	20	3	6	59	165	95	255
Gray Martin		Pt S W <sub>4</sub> NE <sub>4</sub>	31	20	3	5		80		80
Gray Perry G		Pt S W <sub>4</sub> NE <sub>4</sub>	31	20	3	5		80		80
		61						13760.	905	14665

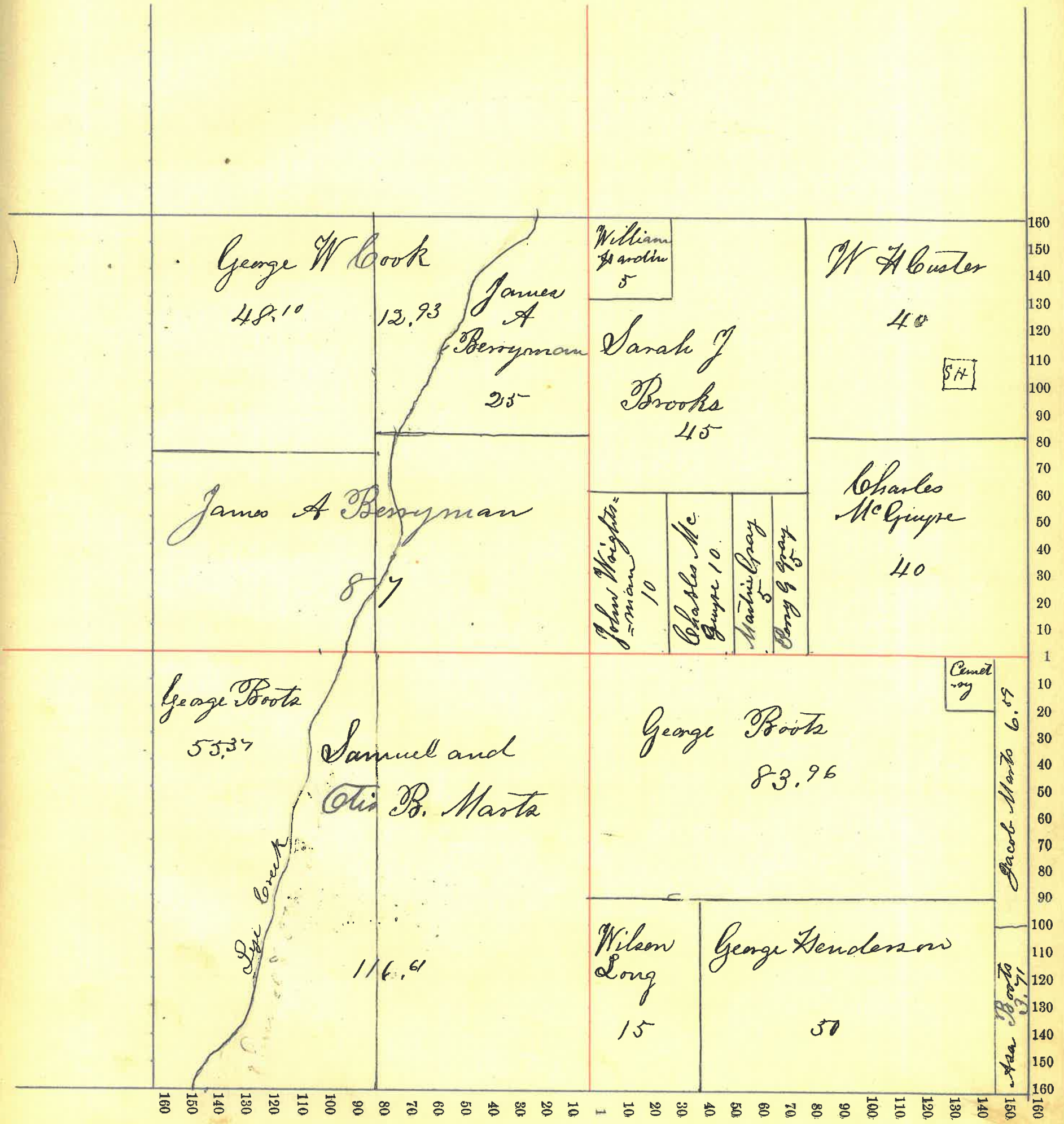


Section No. 21

Congressional Township No. 20, R. 3

Scale—Forty rods to an inch, or ten rods to a space, Congress Land, which is one mile square for a section.

Number of acres in this section, according to the United States Survey, 660





Montgomery County, Indiana, 1886

Assessor's Plat-Book for Sugar Creek Township, No. 20

NAMES OF OWNERS.	Number on Plat.	DESCRIPTION.	Section.	Township.	Range.	Acres.	Hundredths.	Value of Lands.	Value of Improvements.	Value of Lands and Improvements.
Cook William A		W <sub>2</sub> N <sub>W</sub> 4	32	20	3	80		2050	600	2650
Cook Christian S		E <sub>2</sub> N <sub>W</sub> 4	33	20	3	80		1750	400	2150
Mart Jacob		N <sub>W</sub> 4 S <sub>W</sub> 4	32	20	3	109		2725	120	2845
Boots Asa		S <sub>W</sub> 4 S <sub>W</sub> 4	32	20	3	57		1240	45	1285
McNanima Perry		W <sub>2</sub> W <sub>2</sub> N <sub>E</sub> 4	32	20	3	40		800	60	860
Halloway Enoch Jeo		E <sub>2</sub> W <sub>2</sub> N <sub>E</sub> 4	32	20	3	40		800	40	840
		N <sub>W</sub> 4 W <sub>2</sub> S <sub>E</sub> 4	"	"	"	60		1400	360	1760
Gillilan, B. F.		S <sub>1/2</sub> S <sub>W</sub> 4 S <sub>E</sub> 4	32	20	3	20		360	20	380
Harper Richard		E <sub>2</sub> S <sub>E</sub> 4	32	20	3	80		1600	80	1680
Corbin Mary Ann		Neud E <sub>2</sub> N <sub>E</sub> 4	32	20	3	32		800	30	830
Pitt Elizabeth		N <sub>W</sub> 4 E <sub>2</sub> N <sub>E</sub> 4	32	20	3	28 50		730	100	830
Slater Lydia E		Seud E <sub>2</sub> N <sub>E</sub> 4	32	20	3	19 50		480	20	500



Section No. 22

Congressional Township No. 20, R. 2

Scale—Forty rods to an inch, or ten rods to a space, Congress Land, which is one mile square for a section.

Number of acres in this section, according to the United States Survey, 640

					160
	William A Cook 80	Christian L Cook 80	Perry Mc Namina 40	Enoch Holloway 40	Mary Ann Cobin 32
					150
					140
					130
					120
					110
					100
					90
					80
					70
					60
					50
					40
					30
					20
					10
					1
	Jacob Manta 109		Enoch Holloway 60	Richard Hasper 80	10
					20
					30
					40
					50
					60
					70
					80
					90
					100
					110
	Asa Boota 57		B F Gillilan 20		120
					130
					140
					150
					160
160	150	140	130	120	110
100	90	80	70	60	50
40	30	20	10	1	






Section No. 83

Congressional Township No. 20, R. 3

Scale—Forty rods to an inch, or ten rods to a space, Congress Land, which is one mile square for a section.

Number of acres in this section, according to the United States Survey, 636





Montgomery County, Indiana, 1886

Assessor's Plat-Book for Sugar Creek Township, No. 20

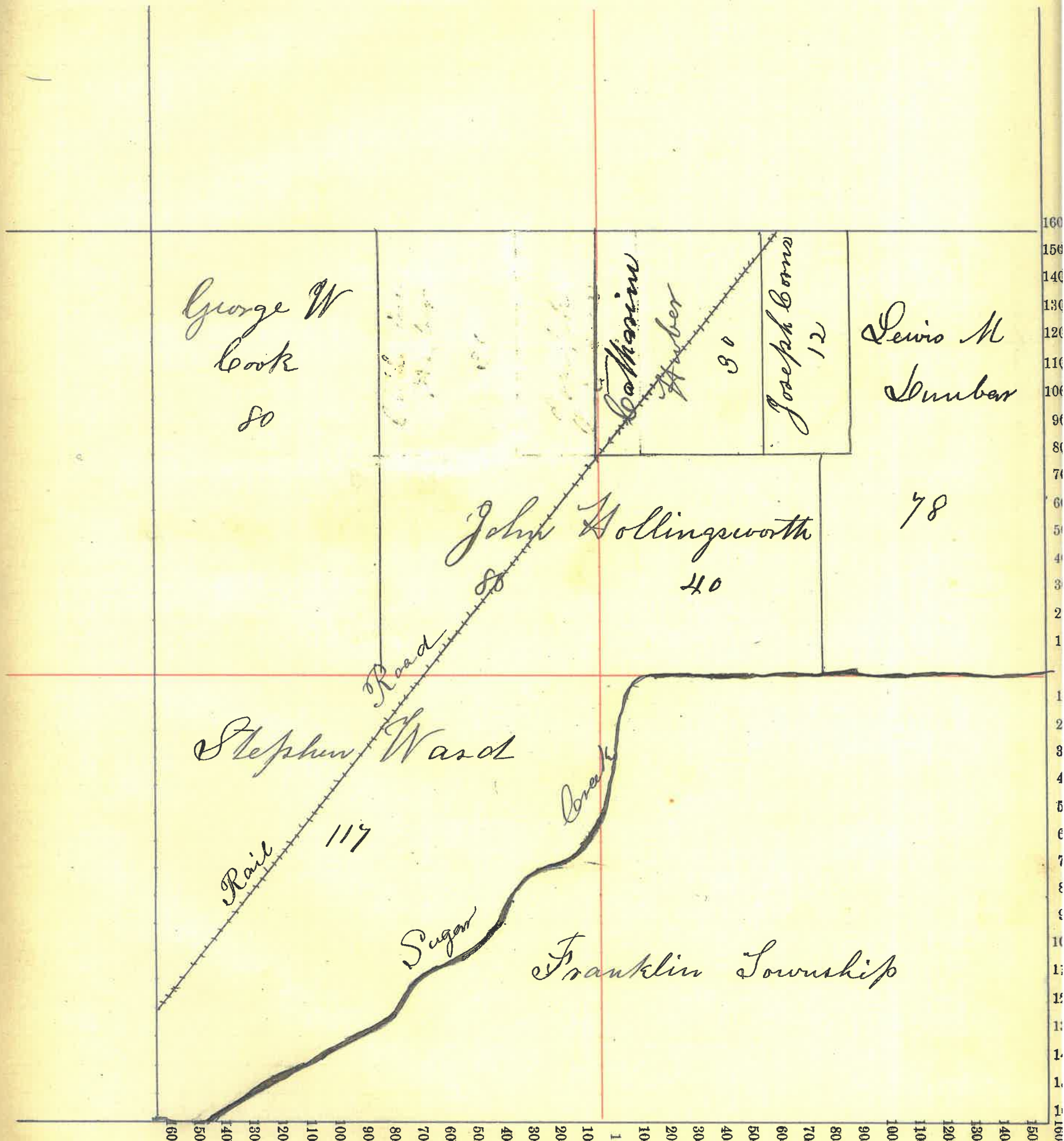
NAMES OF OWNERS.	Number on Plat.	DESCRIPTION.	Section.	Township.	Range.	Acres.	Hundredths.	Value of Lands.	Value of Improvements.	Value of Lands and Improvements.
Cook George W		W <sub>2</sub> N W <sub>4</sub>	34	20	3	80		1920	80	2000
Hollingsworth John J		E <sub>2</sub> N W <sub>4</sub>	34	20	3	80		1480	80	1560
		S W <sub>4</sub> NE <sub>4</sub>	"	"	"	40		500	100	600
Ward Stephen		PA S W <sub>4</sub>	34	20	3	117		1680	700	2380
Huber Catharine		WPA N W <sub>4</sub> NE <sub>4</sub>	34	20	3	30		420	60	480
Corno Joseph		PA N <sub>2</sub> NE <sub>4</sub>	34	20	3	12		280		280
Lumber Lewis M		PA E <sub>2</sub> NE <sub>4</sub>	34	20	3	78		1850	80	1930
								8730	1100	9230

Section No. 34

Congressional Township No. 20, R. 3

Scale—Forty rods to an inch, or ten rods to a space, Congress Land, which is one mile square for a section.

Number of acres in this section, according to the United States Survey, 437





Montgomery County, Indiana, 1886

Assessor's Plat-Book for Sugar Creek Township, No. 20,


NAMES OF OWNERS.	Number on Plat.	DESCRIPTION.	Section.	Township.	Range.	Acres.	Hundredths.	Value of Lands.	Value of Improvements.	Value of Lands and Improvements.
Clouser Daniel		N 24 A W 4	35	20	3	104		2400	300	2700
Clouser Alfred F		Nend NE 4	35	20	3	10		160	10	170
Clouser John		24 NE 4	35	20	3	16		150	1000	1150
								2710	1310	4020

Section No. 35

Congressional Township No. 20, R. 3

Scale—Forty rods to an inch, or ten rods to a space, Congress Land, which is one mile square for a section.

Number of acres in this section, according to the United States Survey, 130





Montgomery County, Indiana, 1886

Assessor's Plat-Book for Sugar Creek Township, No. 2

NAMES OF OWNERS.	Number on Plat.	DESCRIPTION.	Section.	Township.	Range.	Acres.	Hundredths.	Value of Lands.	Value of Improvements.	Value of Lands and Improvements.
<i>Oliver Alfred J</i>		<i>Neud 1/2 NW 3620 3</i>				<i>12</i>		<i>180</i>		<i>180</i>
							<i>180</i>			<i>180</i>

Section No. 36

Congressional Township No. 20, R. 3

Scale—Forty rods to an inch, or ten rods to a space, Congress Land, which is one mile square for a section.

Number of acres in this section, according to the United States Survey, 12

*Alf Clouet*  
*12*  
*Sugar Corn*

*Franklin Township*

160  
150  
140  
130  
120  
110  
100  
90  
80  
70  
60  
50  
40  
30  
20  
10  
1  
10  
20  
30  
40  
50  
60  
70  
80  
90  
100  
110  
120  
130  
140  
150  
160

160  
150  
140  
130  
120  
110  
100  
90  
80  
70  
60  
50  
40  
30  
20  
10  
1  
10  
20  
30  
40  
50  
60  
70  
80  
90  
100  
110  
120  
130  
140  
150  
160



Assessor's Plat-Book for \_\_\_\_\_ Township, No. \_\_\_\_\_

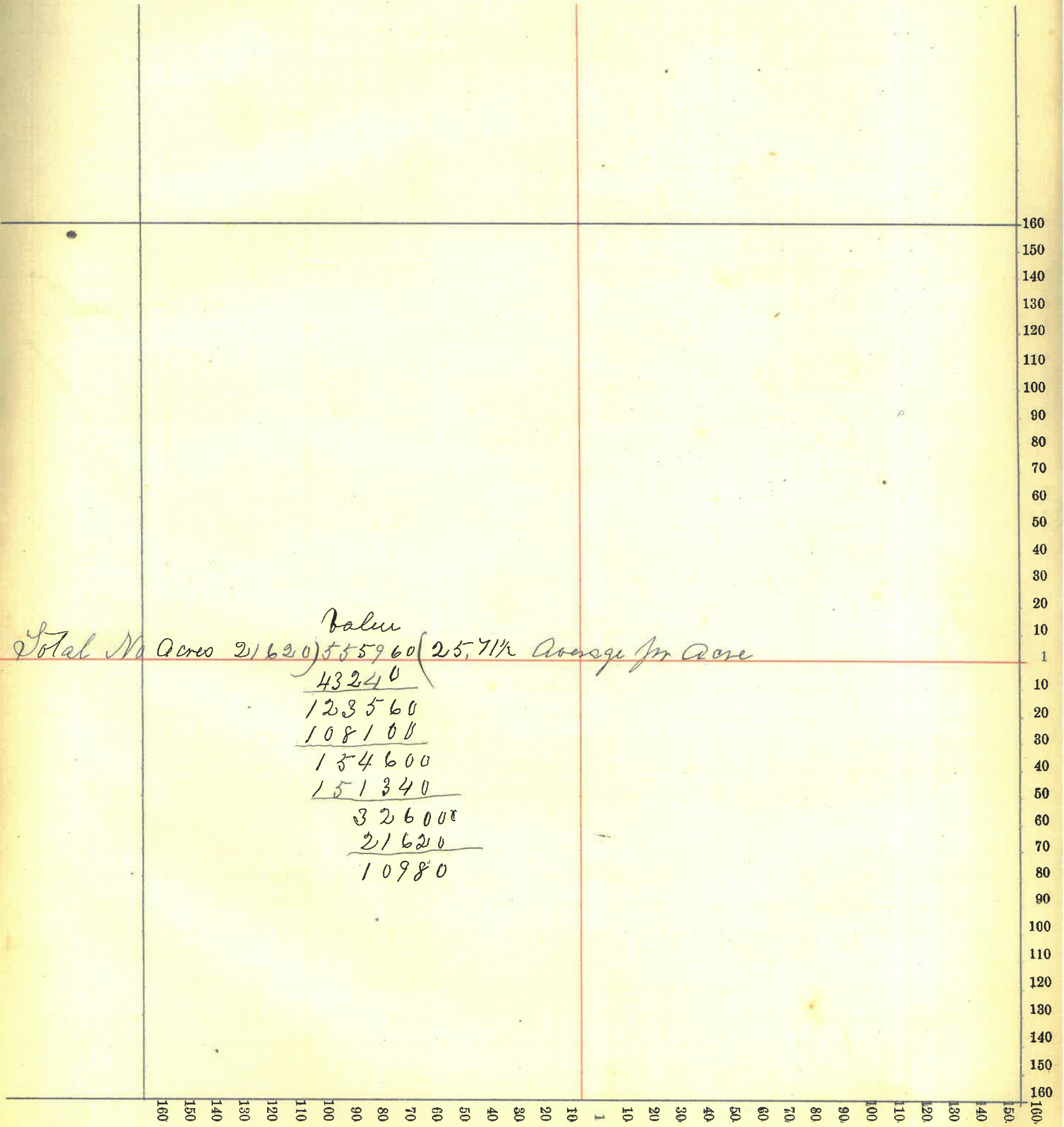
Sec	NAMES OF OWNERS.		Number on Plat.	DESCRIPTION.	Section.	Township.	Range.	Acres.	Hundredths.	Value of Lands.	Value of Improvements.	Value of Lands and Improvements.
	Total value of Lands & improvements in each			Section								
1	Lands	improvements		Total								
1	11810	1370		13180								
2	14250	2240		16490								
3	14690	1625		16315								
4	14210	2180		16390								
5	14025	1865		15890								
6	14080	1900		15980								
7	16310	3145		19455								
8	16020	2420		18440								
9	15335	1750		17085								
10	14650	3155		17805								
11	14860	2640		17500								
12	13950	2090		16040								
13	12990	1300		14290								
14	14500	1240		15740								
15	11985	1080		13065								
16	13910	1970		15880								
17	14900	1490		16390								
18	16600	4620		21220								
19	15410	3370		18780								
20	14150	1945		16095								
21	12260	2015		14275								
22	14140	2260		16400								
23	13180	3530		16710								
24	14830	2510		17340								
25	11920	1650		13570								
26	13740	5295		19035								
27	12970	3575		16545								
28	14460	3580		18040								
29	14020	1780		15800								
30	14415	2105		16520								
31	13760	905		14665								
32	14735	1875		16610								
33	12400	2590		14990								
34	8130	1150		9280								
35	2710	1310		4020								
6	180			180								
476485		79450		555960								

Section No. \_\_\_\_\_

Congressional Township No. \_\_\_\_\_, R. \_\_\_\_\_

Scale—Forty rods to an inch, or ten rods to a space, Congress Land, which is one mile square for a section.

Number of acres in this section, according to the United States Survey, \_\_\_\_\_



Total No Acres 21620) 555960 (25.71 1/2 Average per acre  
 43240  
 123560  
 108100  
 154600  
 151340  
 326000  
 21620  
 10980



