

ASSESSOR'S PLAT BOOK.

- Sugar Creek - Township,

Montgomery - County.

1891.

**Assessor's Plat Book
Sugar Creek Township
Montgomery County,
Indiana**

1891

Last Name	First Name	Page	Notes
Allen	James	41, 42, 43, 44, 51, 52	
Allen	John W	43, 44	
Allen	William	43, 44	
Anderson	Asa P	45, 46	
Anderson	Jessee	21, 22	
Armstrong	Susan	45, 46	
Bales	Christopher	21, 22	
Bank First National		17, 18	
Berryman	James A	11, 12, 13, 14, 37, 38, 39, 40	
Berryman	James S	61, 62	
Blue	Samuel K	57, 58	
Bone	Andrew J	39, 40	
Booker	John	59, 60	
Booker	Rosa Ann	59, 60	
Boots	Asa	15, 16, 17, 18, 31, 32, 41, 42, 61, 62, 63, 64	
Boots	Clara and Robert	31, 32	
Boots	Eli	41, 42	
Boots	George	61, 62	
Boots	George and Martha	33, 34	
Boots	George and Martha Turnipseed	15, 16	
Boots	Samuel	5, 6	
Boots	William H	7, 8	
Boots	Wm H	17, 18	
Bowen	George	51, 52	
Bowen	Young	51, 52	
Bowers	Berryman	49, 50	
Bowers	Elizabeth	19, 20	
Bowers	Elizabeth "etal"	19, 20	
Bowers	Jesse A	15, 16, 33, 34, 39, 40	
Bowers	John	49, 50	
Bowers	Martin	19, 20	
Bowers	Robert A	19, 20	
Bowers	Silas and Nancy E	43, 44	
Bowers	William	19, 20, 31, 32	
Bowers	William B	9, 10	
Bowers	Wm H	17, 18	
Boyd	Mary	19, 20	
Branagan	Harriet	15, 16	
Branagan	Wm H and Slaughter "etal"	9, 10, 15, 16	
Bright	J	55, 56	
Brooks	John M	61, 62	
Brooks	Sarah J	61, 62	
Bryant	Lydia	3, 4	
Bryant	Simeon	11, 12	
Bryant	Simeon and Catharine	9, 10	
Bryant	William E	5, 6	
Bryant	Wm E	3, 4, 29, 30	
Butcher	Chester H	51, 52	
Campbell	David C	17, 18	
Carey	Mary E	45, 46	
Cave	Charlotte	7, 8	
cemetery		24	
Chapman	Sarah E	39, 40	
church		20, 22, 38	
Clark	Eli and Julia	67, 68	
Clark	Lydia A	5, 6	
Clark	Perry F G	45, 46	
Clark	Robert A	11, 12	
Clouser	Alfred F	43, 44, 47, 48, 51, 52, 69, 60, 71, 72	
Clouser	Daniel	47, 48, 49, 50, 51, 52, 69, 70	
Clouser	Henry	45, 46, 47, 48	
Clouser	John	69, 70	
Conrad	Elizabeth	9, 10	
Conrad	Joseph	1, 2	
Cook	Christian D	63, 64	
Cook	George W	55, 56, 59, 60, 61, 62, 65, 66, 67, 68	
Cook	Shadrick	19, 20	
Cook	Wm H	63, 64	
Cooley	Charles	29, 30	
Corbin	Lydia E	65, 66	
Corbin	Mary A	57, 58, 63, 64	
Corns	Joseph	53, 54, 67, 68	
Corns	Joseph F	5, 6, 19, 20, 29, 30	
Corns	Martha	51, 52	
Corns	William	51, 52, 53, 54	
Cox	William	65, 66	
Coyner	Donna B	5, 6, 7, 8	
Coyner	John D	21, 22, 27, 28, 29, 30	
Coyner	Lucieus	19, 20	
Coyner	Martha	19, 20	
Coyner	Phoebe	7, 8	

Cross	Wm	11, 12	
Custer	William H	61, 62	
Custer	Wm H	57, 58, 59, 60	
Dain	Silas P	19, 20	
Davis	Elon	1, 2	
Davis	Oze	25, 26, 47, 48	
Davis	William	1, 2	
Deck	George W	49, 50	
Deck	Louisa P	49, 50	
Deck	Mary C	49, 50	
Deck	Wm C	49, 50	
Drollinger	Henry	55, 56	
Dunbar	Christina	51, 52	
Dunbar	Dora	19, 20	
Dunbar	Elias	1, 2	
Dunbar	Elias P	51, 52	
Dunbar	Frank	31, 32	
Dunbar	Lewis M	51, 52, 53, 54, 67, 68	
Dunbar	Marion	29, 30, 31, 32	
Dunbar	Robert	1, 2, 19, 20, 21, 22, 25, 26	
Dunbar	Silas	1, 2, 19, 20, 21, 22, 25, 26, 29, 30, 45, 46, 47, 48	
Dunbar	Silas M	53, 54	
Dunbar	Thomas C	23, 24	
Dykes	James	47, 48	
Endicott	Mary	51, 52	
Ermentrout	Elizabeth and John C	7, 8	
Fisher	William	53, 54	
Fitzgerrald	John P	1, 2	
Flour Mill		70	
Graham	Richard	59, 60	
Gray	Martin P	7, 8	
Gray	Perry	35, 36	
Gray	Thomas W	35, 36	
Hallowell	M U	13, 14	
Hamilton	Eleanor	65, 66	
Hamilton	George	19, 20, 29, 30	
Hamilton	John	45, 46	
Hamilton	Oma A	41, 42	
Hamilton	Sarah M	47, 48	
Hampton	Martin	41, 42, 49, 50	
Hampton	Morgan	51, 52	
Harper	Richard C	63, 64	
Hays	David	25, 26	
Henry	John W	61, 62	
Hollingsworth	John M	63, 64, 67, 68	
Holloway	Enoch	63, 64	
Holloway	John	55, 56	
Holmes	Oliver	55, 56	
Horn	Lewis M	57, 58	
Horney	Wm	11, 12	
Huber	Catharine	53, 54, 67, 68	
Hutchison	John	43, 44	
Jennings	Mary E and Edward T	41, 42	
Jobe	John A	15, 16	
Johnson	Franklin and Jennie	13, 14	
Jordan	John B	7, 8	
Kashner	Ida M	39, 40	
Killen	Mary A	61, 62	
King	John W	59, 60	
Kirk	John	43, 44	
Kirkpatrick	James W	11, 12	
Legg	Melissa E	5, 6, 19, 20, 29, 30	
Lewis	Nancy	49, 50	
Little	Elizabeth R	63, 64, 65, 66	
Little	George	55, 56, 65, 66	
Long	Nancy E	33, 34	
Long	Wilson	33, 34, 61, 62	
Lye Creek		60, 62	
Lye Creek Ditch		60	
Maguire	Charles	57, 58, 61, 62	
Mahoy	George	39, 40	
Marsh	John F	13, 14, 15, 16, 41, 42	
Marsh	Julia A	13, 14, 15, 16, 41, 42	
Marsh	Perry Samuel	15, 16	
Marts	Jacob	61, 62, 63, 64	
Marts	Samuel	61, 62	
Marts	Wm H	57, 58	
McCain	John	57, 58	
McNamany	Perry	63, 64	
Mill Race		66, 68	
Mitchell	George	3, 4, 19, 20, 21, 22, 23, 24	
Mitchell	John	23, 24	
Mitchell	Theresa A	11, 12, 13, 14	
Mitchell	William	29, 30	
Mote	Martin	65, 66	
Mote	Wm H H	65, 66	
Nicholson	Philander L	11, 12	
Nicholson	Wm H	11, 12	
Old Mill Race		50	
Ormsby	William O	19, 20	

Peterson	C P	33, 34, 35, 36	
Peterson	Charles P	13, 14	
Peterson	John	13, 14, 35, 36, 37, 38, 39, 40	
Peterson	Samuel	39, 40, 41, 42	
Peterson	Silas	9, 10, 13, 14, 33, 34, 35, 36, 37, 38, 39, 40	
Peterson	Sol W	17, 18	
Petro	Charles W	37, 38	
Potato Creek		24, 26, 28, 44, 46, 60	
Powers	F W	17, 18	
Powers	William	21, 22, 27, 28, 29, 30	
Price	William	15, 16, 31, 32, 41, 42	
Quick	Isaac	55, 56	
Rice	Perry B	57, 58	
Rinehart	George A	1, 2	
Rogoshe	Moses	43, 44	
Royer	John M	11, 12	
Royer	Mary	11, 12	
Royer	Trevanian	7, 8	
Russell	Elijah H	65, 66	
Ryker	Charles	37, 38	
Ryne	Cyrus	29, 30, 31, 32	
Saidla	Isaac	27, 28	
Saidla	Jesse A	29, 30	
Saidla	Joshua	31, 32, 41, 42	
Saidla	Rebecca	45, 46, 51, 52	
Schoen	Charles	53, 54, 55, 56	
school		10, 24, 34, 38, 54, 58	
Shill	Nancy J	53, 54	
Shirver	John D	61, 62	
Slater	Lydia E	63, 64	
Slutz	Esther	15, 16, 33, 34	
Slutz	W B and Esther	15, 16, 33, 34	
Smith	Henry	29, 30	
Smith	Henry and Mary J	17, 18	
Smith	Jesse P	17, 18	
Snyder	Garrett D	59, 60	
Still	Bird	41, 42	
Strain	William E	47, 48	
Stuckey	Milton H	33, 34	
Sugar Creek		50, 66, 68, 70, 72	
Sutton	Ari	29, 30	
Sutton	William	51, 52	
Taylor	George	11, 12	
Terre Haute and Logansport Railroad		26, 45, 46, 47, 48, 51, 52, 54, 68	Vandalia Line
Tharp	Melissa J	25, 26	
Toledo, Kansas City and St Louis RR		12	Clover Leaf Route
Tribbett	John	37, 38	
Tucker	Geo W and Rachel	51, 52	
Turnipseed	Nathan and Martha E	17, 18	
Waugh	John M	43, 44	
Waugh	Milton B	23, 24, 25, 26, 27, 28	
Wells	William	21, 22, 25, 26	
Wills	Ellen	11, 12	
Wills	Willam and Alfred	23, 24	
Wilson	Henry H	11, 12, 13, 14	
Wilson	James W	11, 12, 13, 14	
Wolf	Sarah J	59, 60	
Woodard	Isaac	43, 44, 51, 52	
Wrightsman	John	61, 62	
Young	Mary E	29, 30	

Montgomery County, Indiana, 1891.

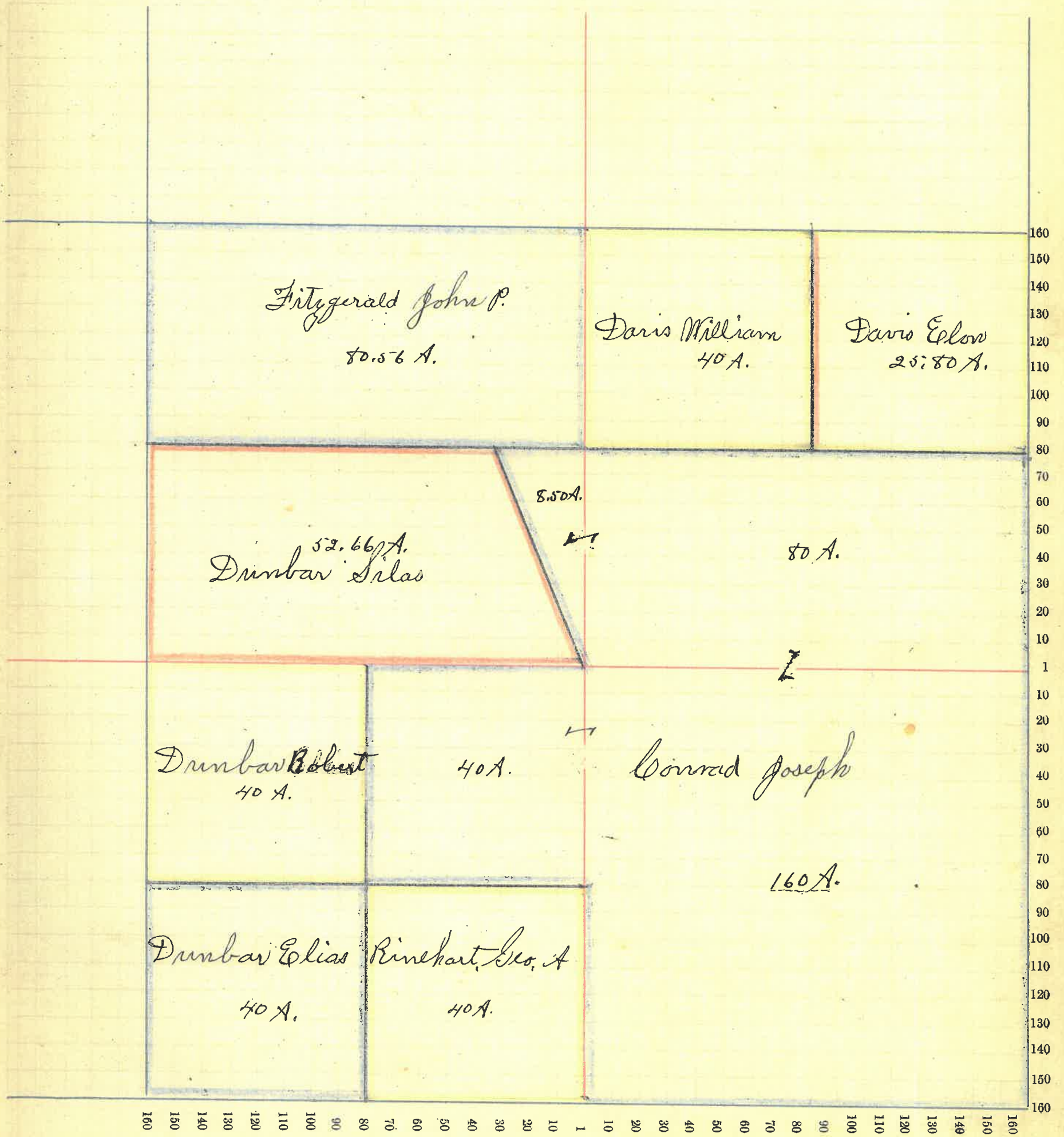
Assessor's Plat Book for Sugar Creek Township, No. _____

NAMES OF OWNERS.	Number on Plat.	DESCRIPTION.	Section.	Township.	Range.	Acres.	Hundredths.	Value of Lands.	Value of Improve-ments.	Value of Lands and Improvements.
✓ Conrad Joseph		S E 1/4	1	203		160		4000	1350	5350
✓ " "		S 1/2 N. E 1/4	1	203		80		2000		2000
✓ " "		N. E. 1/4 S. W. 1/4	1	203		40		1000	200	1200
✓ " "		Pt S 1/2 N. W. 1/4	1	203		850	210			210
✓ Fitzgerald John P.		N. 1/2 N. W. 1/4	1	203		8056		2000	400	2400
✓ Daris William		Pt N. E. 1/4	1	203		40		1000	150	1150
✓ Daris Elow		Pt N E 1/4 of N. E. 1/4	1	203		2580		650		650
✓ Dunbar Robert		N. W. 1/4 of S W. 1/4	1	203		40		1000		1000
✓ Dunbar Elias		S W. 1/4 of S W. 1/4	1	203		40		1000	250	1250
✓ Dunbar Silas		Pt S 1/2 of N. W. 1/4	1	203		5266		1300		1300
✓ Rinehart George A		S. E. 1/4 of S W. 1/4	1	203		40		1000		1000

Section No. one

Congressional Township No. 20 N., R. 3 W.

SCALE: - Forty rods to an inch, or ten rods to a space, Congress Land, which is one mile square for a section.



Montgomery County, Indiana, 1891.


Assessor's Plat Book for Sugar Creek Township, No. _____

NAMES OF OWNERS.	Number on Plat.	DESCRIPTION.	Section.	Township.	Range.	Acres.	Hundredths.	Value of Lands.	Value of Improvements.	Value of Lands and Improvements.
✓ Bryant Mrs E		N.W. 1/4	2	20	3	142	83	4720	1300	6020
✓ " " "		S.W. 1/4	2	20	3	160		5120	100	5220
✓ Bryant Lydia		N.E. 1/4	2	20	3	145	14	4420		4420
✓ Mitchell George		S.E. 1/4	2	20	3	160		4720		4720
3			607 97189801400 20380							

Section No. Two

Congressional Township No. Twenty N. R. Three W.

SCALE:—Forty rods to an inch, or ten rods to a space, Congress Land, which is one mile square for a section.



Montgomery County, Indiana, 1891.

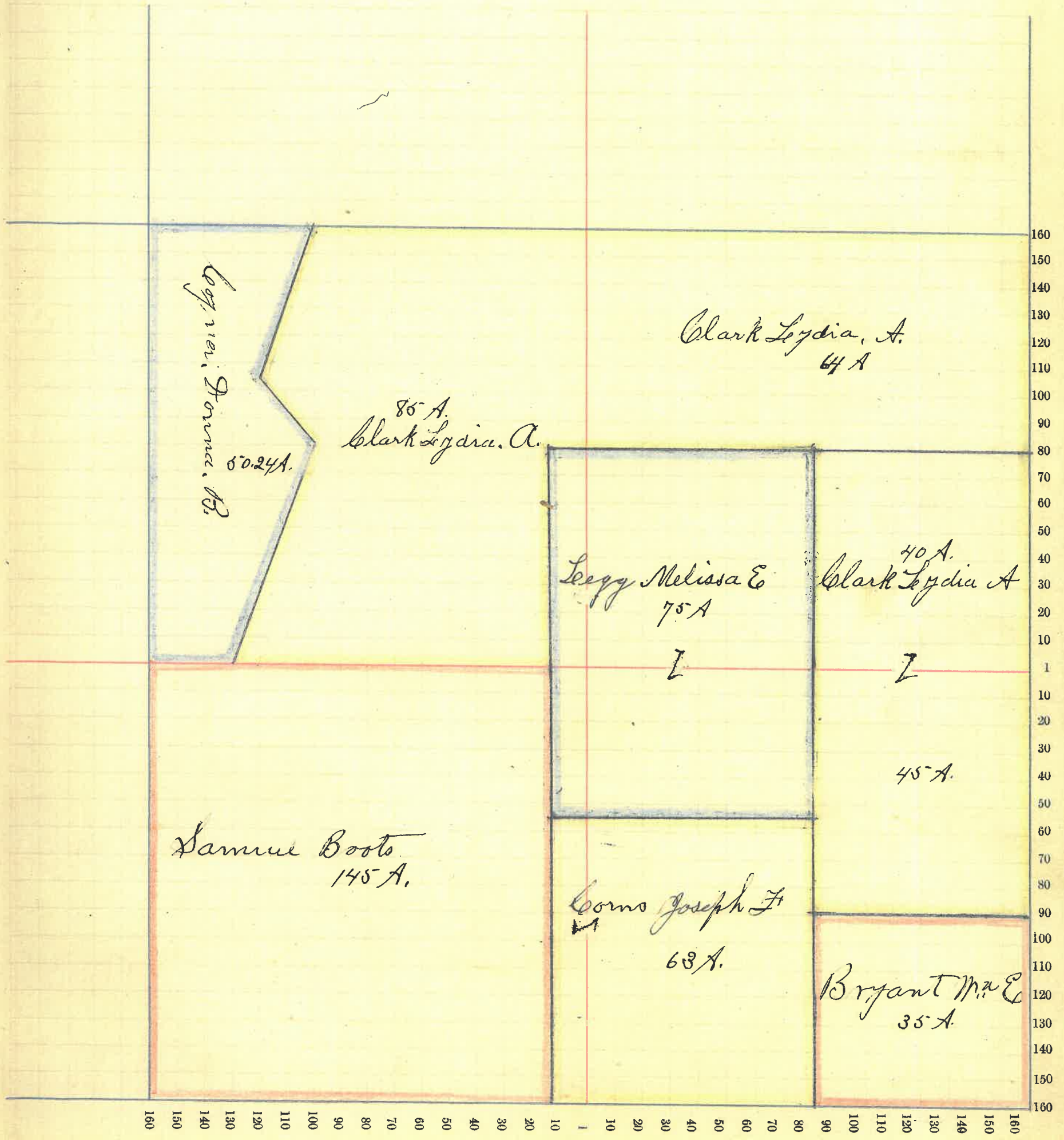
Assessor's Plat Book for Sugar Creek Township, No. _____

NAMES OF OWNERS.	Number on Plat.	DESCRIPTION.	Section.	Township.	Range.	Acres.	Hundredths.	Value of Lands.	Value of Improvements.	Value of Lands and Improvements.
✓ Bryant William E		Pt S E 1/4 of S E 1/4	3	20	3	35		1000		1000
✓ Clark Lydia A		N 1/2 of N E 1/4	3	20	3	64		1920	1300	3220
✓ " " "		S E 1/4 of N E 1/4	3	20	3	40		1200	250	1450
✓ " " "		Pt E 1/2 S E 1/4	3	20	3	45		1350		1350
✓ " " "		Pt N W 1/4	3	20	3	85		2550		2550
✓ Boots Samuel		Pt S W 1/4	3	20	3	145		4850	825	5775
✓ Coyner Donna B		Pt N W 1/4	3	20	3	50.24		1500		1500
✓ Coons Joseph F		Pt S E 1/4	3	20	3	55	}	1890	250	2140
✓ " " "		Pt S W 1/4	3	20	3	8				
✓ Legg Melissa E		Pt E 1/2	3	20	3	65	}	2250	75	2325
✓ " " "		Pt W 1/2	3	20	3	10				
			5	602 24 18010 2700 20710						

Section No. Three.

Congressional Township No. Twenty, R. Three W

SCALE:—Forty rods to an inch, or ten rods to a space, Congress Land, which is one mile square for a section.



Montgomery County, Indiana, 1891.


Assessor's Plat Book for Sugar Creek Township, No. _____

NAMES OF OWNERS.	Number on Plat.	DESCRIPTION.	Section.	Township.	Range.	Acres.	Hundredths.	Value of Lands.	Value of Improvements.	Value of Lands and Improvements.
✓ Boots, William H.		N.W. ⁴ S.W. ⁴	4	20	3	40		1200		1200
✓ Love, Charlotte		Pt. N.W. ⁴ Q ac. ⁴	4	20	3	44 50		1335	350	1685
✓ Coyne, Phoebe		Pt. N.W. ⁴ Q ac. ⁴	4	20	3	40 50		1200		1200
✓ Coyne, Donna B.		Pt. N. ²	4	20	3	201		5630	450	6080
✓ Emmettrout, Elizabeth and John C.		E. ² S.E. ⁴	4	20	3	80		2320	375	2695
✓ Gray, Martin F.		W. ² S.E. ⁴	4	20	3	80		2320	525	2845
✓ Jordan, John D.		E. ² S.W. ⁴	4	20	3	80		2320	350	2670
✓ Royce, Truvian		S.W. ⁴ S.W. ⁴	4	20	3	40		1200	100	1300

Section No. Four

Congressional Township No. Twenty N., R. Three W.

SCALE:— Forty rods to an inch, or ten rods to a space, Congress Land, which is one mile square for a section.



Montgomery County, Indiana, 1891.


Assessor's Plat Book for Sugar Creek — Township, No. _____

NAMES OF OWNERS.	Number on Plat.	DESCRIPTION.	Location			Acres.	Hundredths.	Value of Lands.	Value of Improvements.	Value of Lands and Improvements.
			Section.	Township.	Range.					
✓ Bowers, William H.		E ²	5	20	3	803.80	9115	750	9865	
✓ Bryant, Simon and ✓ Catharine		Pt. W. ²	5	20	3	150	4200	450	4650	
✓ Branagan, Mrs. H. ✓ and Slaughter et al.		S. W. ⁴ S. W. ⁴	5	20	3	40	1125		1125	
✓ Conrad, Elizabeth		Pt. S. E. ⁴ S. W. ⁴	5	20	3	39.50	1110	250	1360	
✓ Peterson, Silas		Pt. W. ²	5	20	3	74.46	2010	75	2085	

Section No. Five

Congressional Township No. Twenty N. R. Three W.

SCALE:—Forty rods to an inch, or ten rods to a space, Congress Land, which is one mile square for a section.



Bryant, Simon and
Catharine
150 A.

Peterson,
Silas.
74.46 A.

Bowers, William R.
303.80 A.

Branagan, Wm H
and Slaughter et al.
40 A.

Conrad,
Elizabeth
39.50 A.

School

Montgomery County, Indiana, 1891.

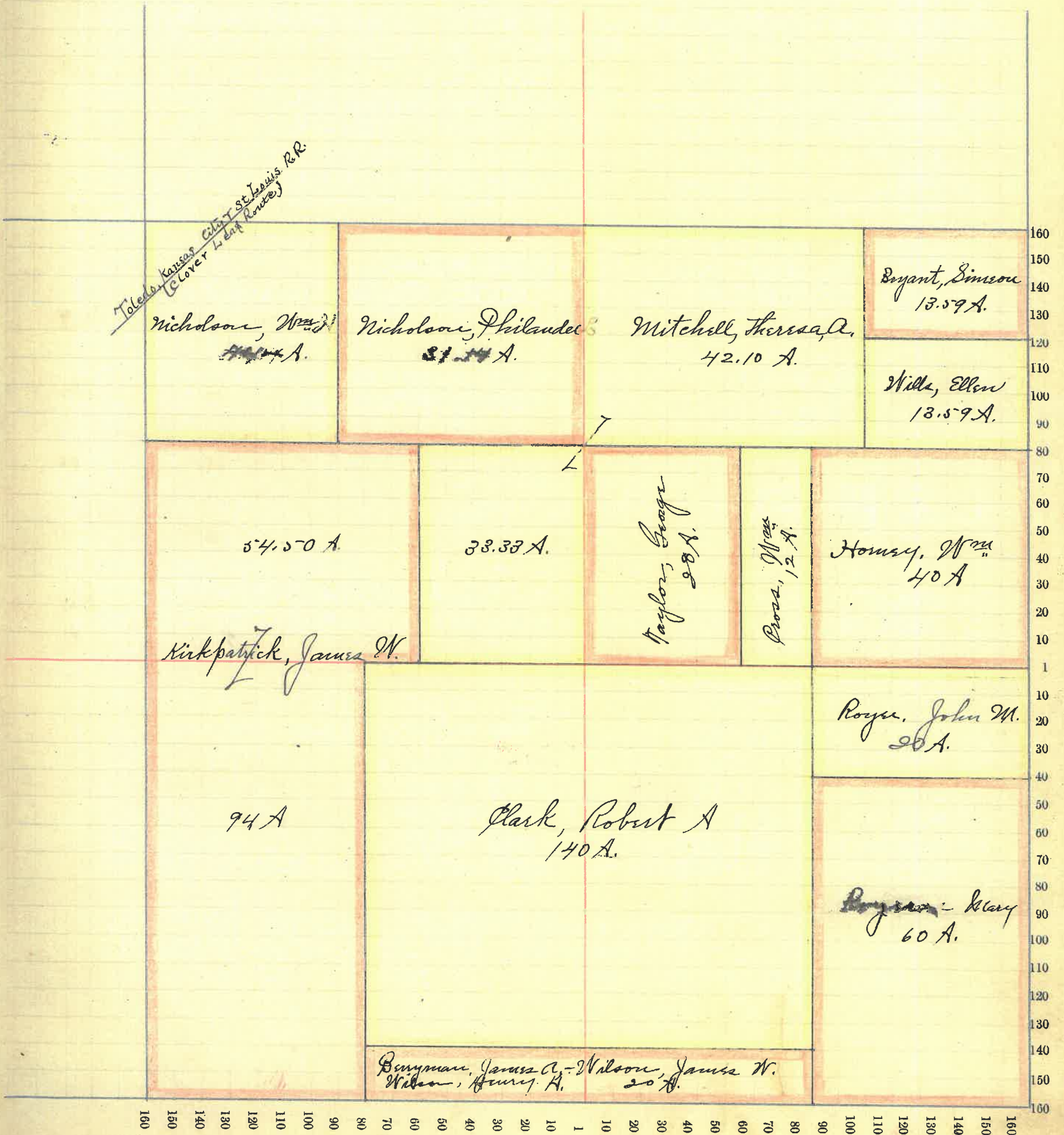
Assessor's Plat Book for Sugar Creek — Township, No. _____

NAMES OF OWNERS.	Number on Plat.	DESCRIPTION.	Section.	Township.	Range.	Acres.	Hundredths.	Value of Lands.	Value of Improvements.	Value of Lands and Improvements.
✓ Royer, Mary		Pt. S. ² S.E. ⁴	6	20	3	60		1680	350	2030
✓ Bryant, Simon		Pt. N.E. ^{1/4} N.E. ⁴	6	20	3	13 59		315		315
✓ Perryman, James A. ✓ Wilson, James W.		(^{1/8} of 20A) Pt.	6	20	3	666		200	25	225
✓ Clark, Robert A.		Pt. S. ²	6	20	3	140		4060	350	4410
✓ Cross, Wm		Pt. S.W. ^{1/4} N.E. ⁴	6	20	3	12		310	50	360
✓ Hornum, Wm		S.E. ⁴ N.E. ⁴	6	20	3	40		1120		1120
✓ Kirkpatrick, James W.		N. ^{1/4} S.W. ⁴	6	20	3	94		2815	(?) 250	3065
✓ " " "		Pt. N.W. ^{1/4}	6	20	3	54 50		1620	(?)	1620
✓ Mitchell, Thursa A.		Pt. N. ^{1/4} N.E. ⁴	6	20	3	42 10		1175		1175
✓ " " "		Pt. S.E. ⁴ N.W. ^{1/4}	6	20	3	33 33		930		930
✓ Nicholson, Philander B.		Pt. N. ^{1/4} N.W. ^{1/4}	6	20	3	3114		840	200	1040
✓ Nicholson, Wm H.		Pt. N. ^{1/4} N.W. ^{1/4}	6	20	3	44		1200	275	1475
✓ Royer, John M.		N. ² N.E. ⁴ S.E. ⁴	6	20	3	20		500		500
✓ Taylor, George		Pt. S.W. ⁴ N.E. ⁴	6	20	3	28		700	150	850
✓ Wills, Ellen		Pt. N.E. ^{1/4} N.E. ⁴	6	20	3	13 59		315	25	340
✓ Wilson, Henry H.		(^{2/3} of 20A) Pt.	6	20	3	1334		400	50	450

Section No. Six

Congressional Township No. Twenty N. R. Three W.

SCALE:—Forty rods to an inch, or ten rods to a space, Congress Land, which is one mile square for a section.



Montgomery County, Indiana, 1891.

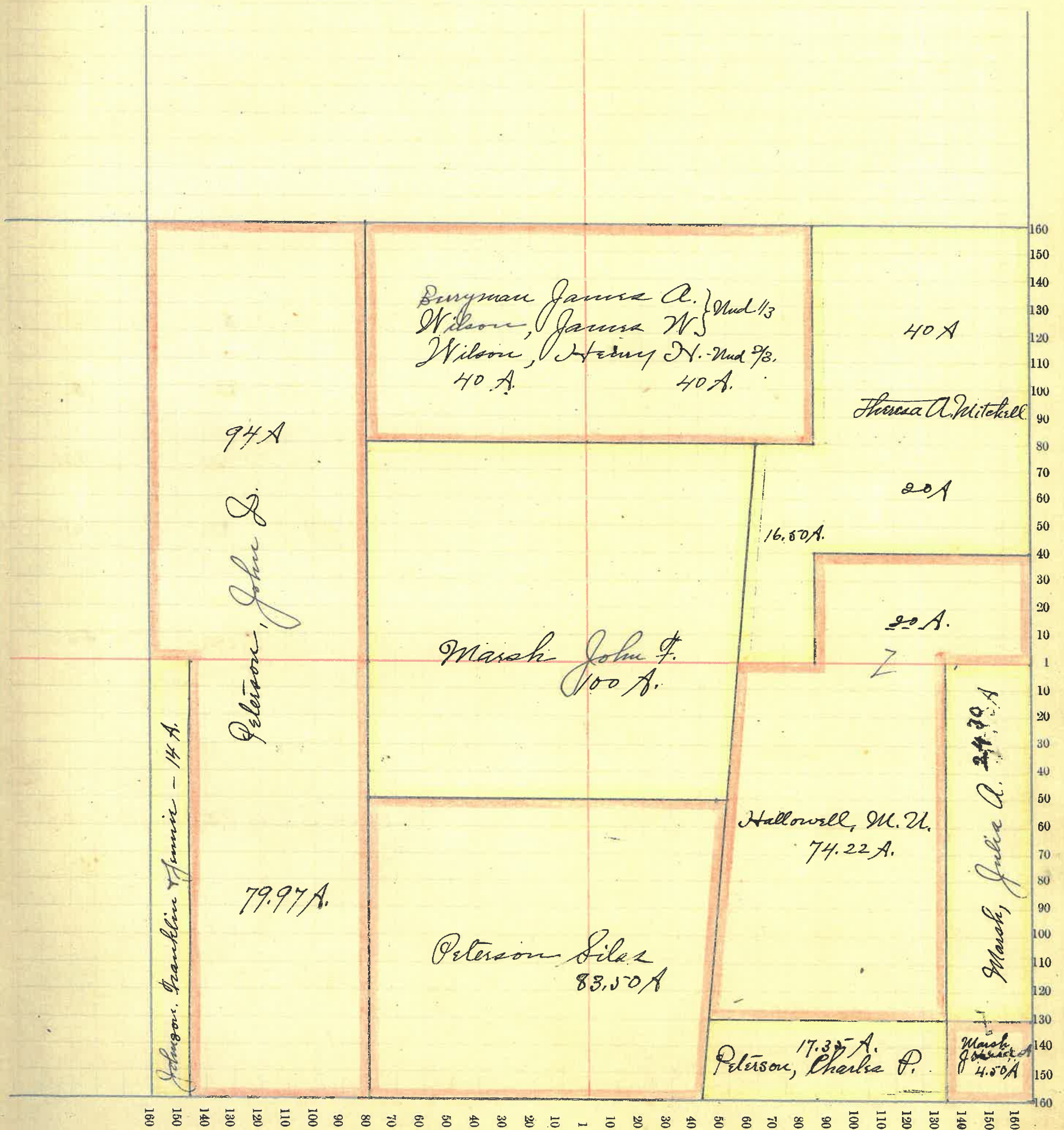
Assessor's Plat Book for Sugar Creek — Township, No. _____

NAMES OF OWNERS.	Number on Plat.	DESCRIPTION.	Section.	Township.	Range.	Acres.	Hundredths.	Value of Lands.	Value of Improvements.	Value of Lands and Improvements.
{ Berryman James A. Wilson James W. }		{ (Und 1/3-40A) - N.W. ⁴ N.E. ⁴ (Und 1/3-40A) - N.E. ⁴ N.W. ⁴ }	7	20	3	26	66	800		800
Hallowell, M. U.		Pt.	7	20	3	94	22	2995	575	3570
Johnson Franklin Junior		Pt. W. frac ² S.W. ⁴	7	20	3	14		420		420
Marsh, John F.		Pt.	7	20	3	100		3200		3200
Marsh, Julia A.		Pt. E. ² S. E. ⁴	7	20	3	28	80	945	1075	2020
Mitchell, Susan A.		Pt. N.E. ⁴	7	20	3	76	50	2445	800	3245
Peterson, Silas		Pt. S. ²	7	20	3	88	50	2665		2665
Peterson, Charles P.		Pt. S. E. ⁴	7	20	3	17	35	535		535
Peterson, John D.		Pt. W. frac ² S.W. ⁴	7	20	3	79	97	2540	550	3090
" " "		W. frac ² S.W. ⁴	7	20	3	94		2990		2990
Wilson, Henry H.		(Und 1/3) N.W. ⁴ N.E. ⁴ }	7	20	3	58	34	1600		1600
" " "		(Und 1/3) N.E. ⁴ N.W. ⁴ }								

Section No. Seven

Congressional Township No. Twenty N. R. Three W.

SCALE:—Forty rods to an inch, or ten rods to a space, Congress Land, which is one mile square for a section.



Montgomery County, Indiana, 1891.

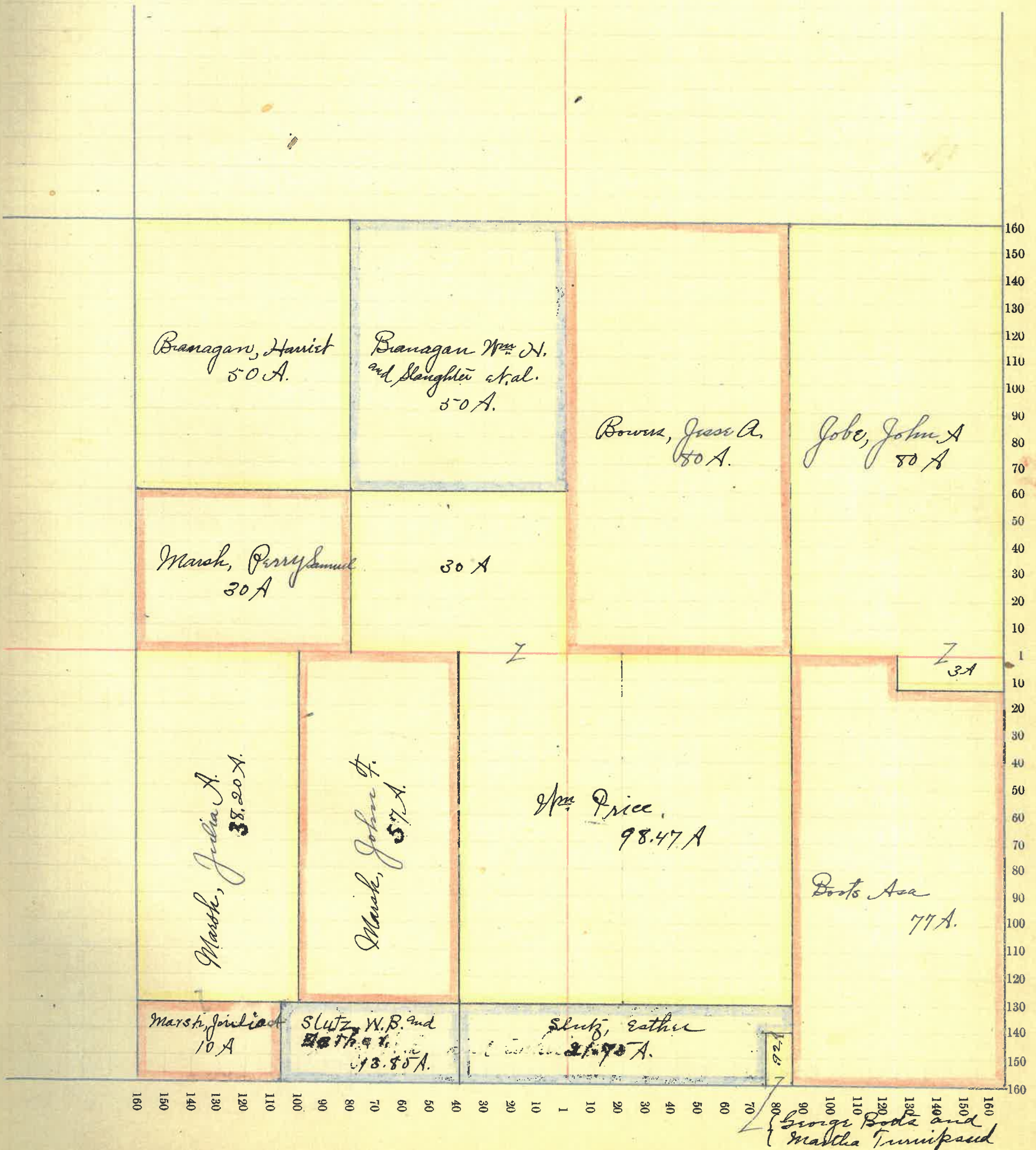
Assessor's Plat Book for Sugar Creek Township, No. _____

NAMES OF OWNERS.	Number on Plat.	DESCRIPTION.	Section.	Township.	Range.	Acres.	Hundredths.	Value of Lands.	Value of Improvements.	Value of Lands and Improvements.
Boots, Asa		Pt. E ² S. E. ⁴	8	20	3	77		2135		2135
Boots, George and Martha , Martha		{ Pt. N. ² S. E. ⁴	8	20	3		92	30		30
Bowers, Jesse A.		N. ² N. E. ⁴	8	20	3	80		2240	250	2490
Branagan, Wm. H. and Slaughter et al.		{ Pt. E. ² N. W. ⁴	8	20	3	50		1500		1500
Branagan, Harriet		Pt. N. ² N. W. ⁴	8	20	3	50		1000	725	2225
Jobe, John A.		Pt. E. ² E. ²	8	20	3	83		2490	100	2590
Marsh, Julia A.		Pt. N. ² S. W. ⁴	8	20	3	48.20		1550		1550
Marsh, Perry - Samuel		Pt. S. W. ⁴ N. W. ⁴	8	20	3	30		900		900
Marsh, John F.		Pt. S. W. ⁴	8	20	3	57		1875		1875
Price, William		Pt. S. ²	8	20	3	98.47		3145	925	4070
" "		Pt. S. E. ⁴ N. W. ⁴	8	20	3	80		900		900
Slutz, W. B. and Esther		Pt. S. ² S. ² S. ²	8	20	3		1035	435		435
Slutz, Esther		Pt. S. ² S. ² S. ²	8	20	3	21.75		700	125	825

Section No. Eight

Congressional Township No. Twenty N. R. Three W.

SCALE:—Forty rods to an inch, or ten rods to a space, Congress Land, which is one mile square for a section.



Montgomery County, Indiana, 1891.

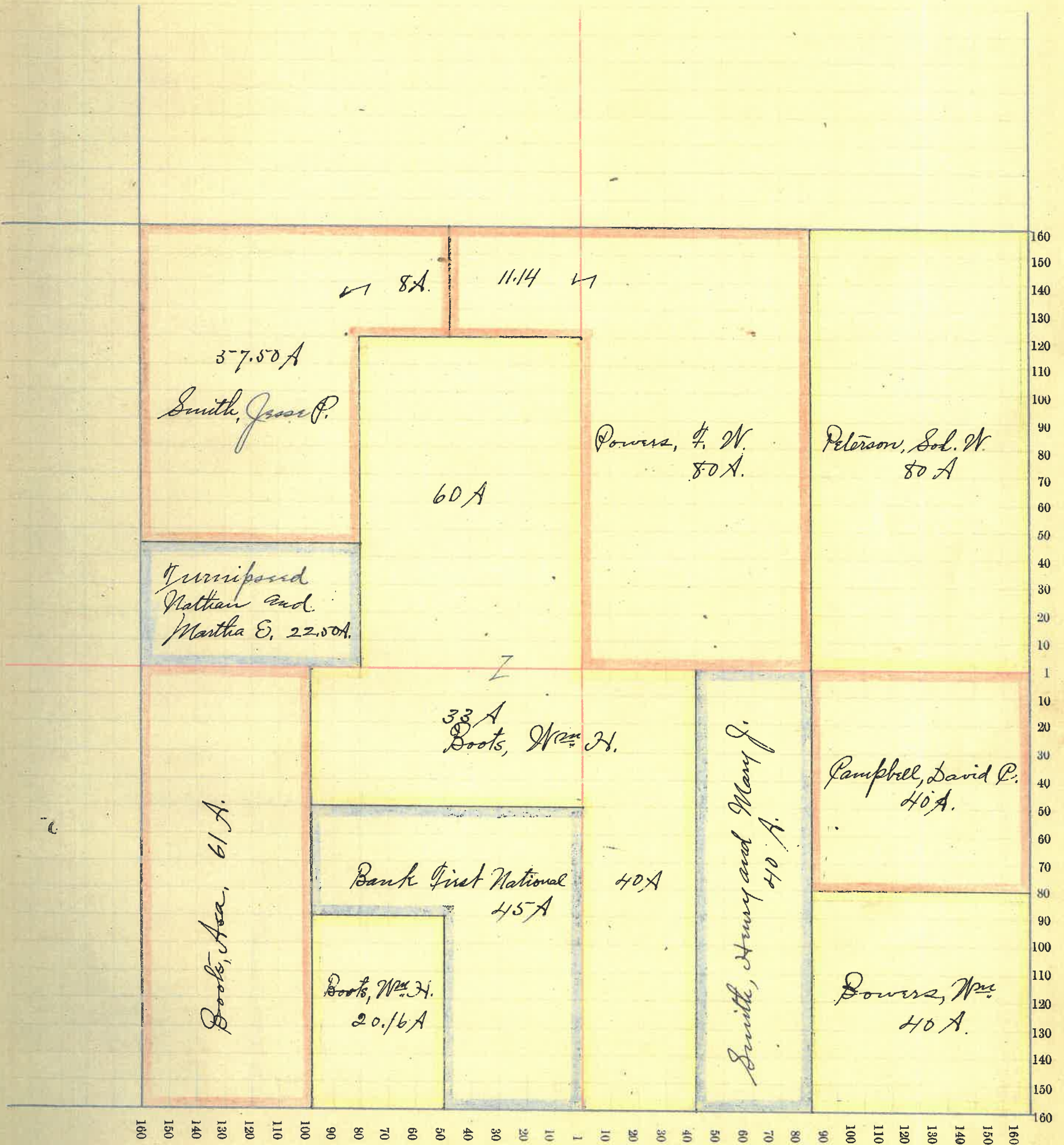
Assessor's Plat Book for Sugar Creek Township, No. _____

NAMES OF OWNERS.	Number on Plat.	DESCRIPTION.	Section.	Township.	Range.	Acres.	Hundredths.	Value of Lands.	Value of Improvements.	Value of Lands and Improvements.
✓ Bank, First National		pt. S.W. ⁴	9	20	3	45		1350		\$ 1350
✓ Book's, Mrs. N. —		pt. N.W. ⁴	9	20	3	60		1750		1750
✓ " " "		pt. N. ² S.W. ⁴	9	20	3	33		975		975
✓ " " "		pt. S. ² S.W. ⁴	9	20	3	20	16	600	675	1275
✓ " " "		W. ² W. ² S.E. ⁴	9	20	3	40		1200		1200
✓ Book's, Asa		pt. W. ² S.W. ⁴	9	20	3	61		1830		1830
✓ Bowers, Mrs.		S.E. ⁴ S.E. ⁴	9	20	3	40		1200	175	1375
✓ Campbell, David P.		N.E. ⁴ S.E. ⁴	9	20	3	40		1000		1000
✓ Peterson, Sol. W.		E. ² N.E. ⁴	9	20	3	80		2400	250	2650
✓ Pours, G. W.		W. ² N.E. ⁴	9	20	3	80		2480		2480
✓ " " "		pt. N.E. ⁴ N.W. ⁴	9	20	3	11	14	350		350
✓ Smith, Jesse R.		pt. W. ² N.W. ⁴	9	20	3	57	50	1840	250	2090
✓ " " "		pt. N.E. ⁴ N.W. ⁴	9	20	3	8		255		255
✓ Smith, Henry and Mary J.		E. ² W. ² S.E. ⁴	9	20	3	40		1200	50	1250
✓ Turnipseed, Nathan and Martha E.		pt. S.W. ⁴ N.W. ⁴	9	20	3	22	00	675		675

Section No. Nine

Congressional Township No. Twenty N. R. Three W.

SCALE:—Forty rods to an inch, or ten rods to a space, Congress Land, which is one mile square for a section.



Montgomery County, Indiana, 1891.

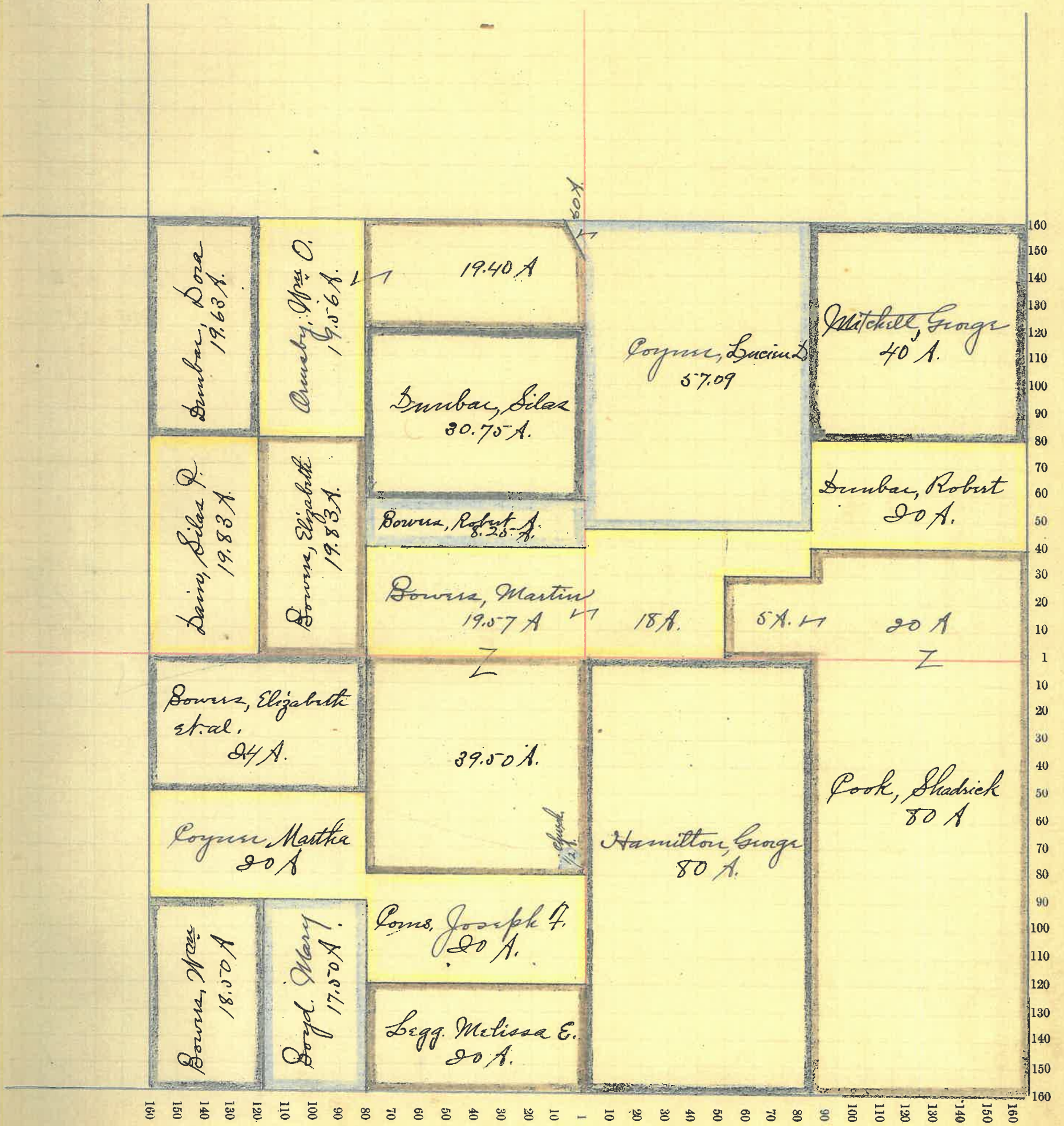
Assessor's Plat Book for Sugar Creek - Township, No.

NAMES OF OWNERS.	DESCRIPTION.	Section.	Township.	Range.	Acres.	Hundredths.	Value of Lands.	Value of Improvements.	Value of Lands and Improvements.
✓ Bowers, William	Pt. S. W. ⁴ S. W. ⁴	10	20	3	1850		\$ 540		\$ 540
✓ Boyd, Mary	Pt. S. W. ⁴ S. W. ⁴	10	20	3	1750		450	90	540
✓ Bowers, Elizabeth, et al.	Pt. N. W. ⁴ S. W. ⁴	10	20	3	24		540		540
✓ Bowers, Elizabeth	Pt. S. W. ⁴ N. W. ⁴	10	20	3	1983		545		545
✓ Bowers, Robert A.	Pt. S. E. ⁴ N. W. ⁴	10	20	3	825		240		240
✓ Bowers, Maria	Pt. S. E. ⁴ N. W. ⁴	10	20	3	1957		590		590
✓ " " "	Pt. S. W. ⁴ N. E. ⁴	10	20	3	18		495		495
✓ " " "	Pt. N. E. ⁴ S. W. ⁴	10	20	3	3950		1185	375	1560
✓ Coyne, Martha	Pt. N. ² S. W. ⁴	10	20	3	20		540		540
✓ Combs, Joseph F.	N. ² S. E. ⁴ S. W. ⁴	10	20	3	20		550		550
✓ Coyne, Lucien S.	Pt. N. ² N. E. ⁴	10	20	3	5709		1710	350	2060
✓ " " "	Pt. E. ² N. W. ⁴	10	20	3	60		15		15
✓ Cook, Shadrick	E. ² S. E. ⁴	10	20	3	80		2400	500	2900
✓ " " "	S. ² S. E. ⁴ N. E. ⁴	10	20	3	20		600		600
✓ " " "	Pt. S. ² S. W. ⁴ N. E. ⁴	10	20	3	5		125		125
✓ Dain, Silas P.	Pt. N. ² N. W. ⁴	10	20	3	1983		545		545
✓ Dumbau, Iora	Pt. N. ² N. W. ⁴	10	20	3	1963		585	140	725
✓ Dumbau, Silas	Pt. E. ² N. W. ⁴	10	20	3	3075		925	360	1285
✓ " , Robert	N. ² S. E. ⁴ N. E. ⁴	10	20	3	20		600	340	940
✓ Hamilton, George	N. ² S. E. ⁴	10	20	3	80		2400	500	2900
✓ Legg, Melissa E.	S. ² S. E. ⁴ S. W. ⁴	10	20	3	20		550		550
✓ Mitchell, George	N. E. ⁴ N. E. ⁴	10	20	3	40		1150		1150
✓ Crusby, William O.	Pt. N. ² W. ² N. W. ⁴	10	20	3	1956		585	325	910
✓ " " "	Pt. N. ² E. ² N. W. ⁴	10	20	3	1940		585		585

Section No. Zero

Congressional Township No. Twenty N. R. Three W.

SCALE:—Forty rods to an inch, or ten rods to a space, Congress Land, which is one mile square for a section.



Montgomery County, Indiana, 1891.


Assessor's Plat Book for - *Sugar Creek* - Township, No. _____

NAMES OF OWNERS.	Number on Plat.	DESCRIPTION.	Section.	Township.	Range.	Acres.	Hundredths.	Value of	Value of	Value of Lands
								Lands.	Improvements.	and Improvements.
✓ Anderson Jesse		NW ¹ / ₄ SE ¹ / ₄	11	203	40			1250	100	1300
✓ Bales Christopher		S NW ¹ / ₄ SE ¹ / ₄	11	203	40			1100		1100
✓ Coyner John D.		W ¹ / ₂ S NW ¹ / ₄	11	203	80			2300	600	2900
✓ Mitchell George		NE ¹ / ₄	11	203	160			4800	1100	5900
✓ " "		N ¹ / ₂ NW ¹ / ₄	11	203	80			2400	200	2600
✓ Dunbar Robert		S ¹ / ₂ NW ¹ / ₄	11	203	80			2400		2400
✓ Ponus William		E ¹ / ₂ S NW ¹ / ₄	11	203	80			2400		2400
✓ Dunbar Silas		NE ¹ / ₄ SE ¹ / ₄	11	203	40			1100	50	1150
✓ Nees William		NE ¹ / ₄ SE ¹ / ₄	11	203	39			1100	150	1250

Section No. Eleven

Congressional Township No. Twenty N. R. Three W.

SCALE:— Forty rods to an inch, or ten rods to a space, Congress Land, which is one mile square for a section.



Montgomery County, Indiana, 1891.

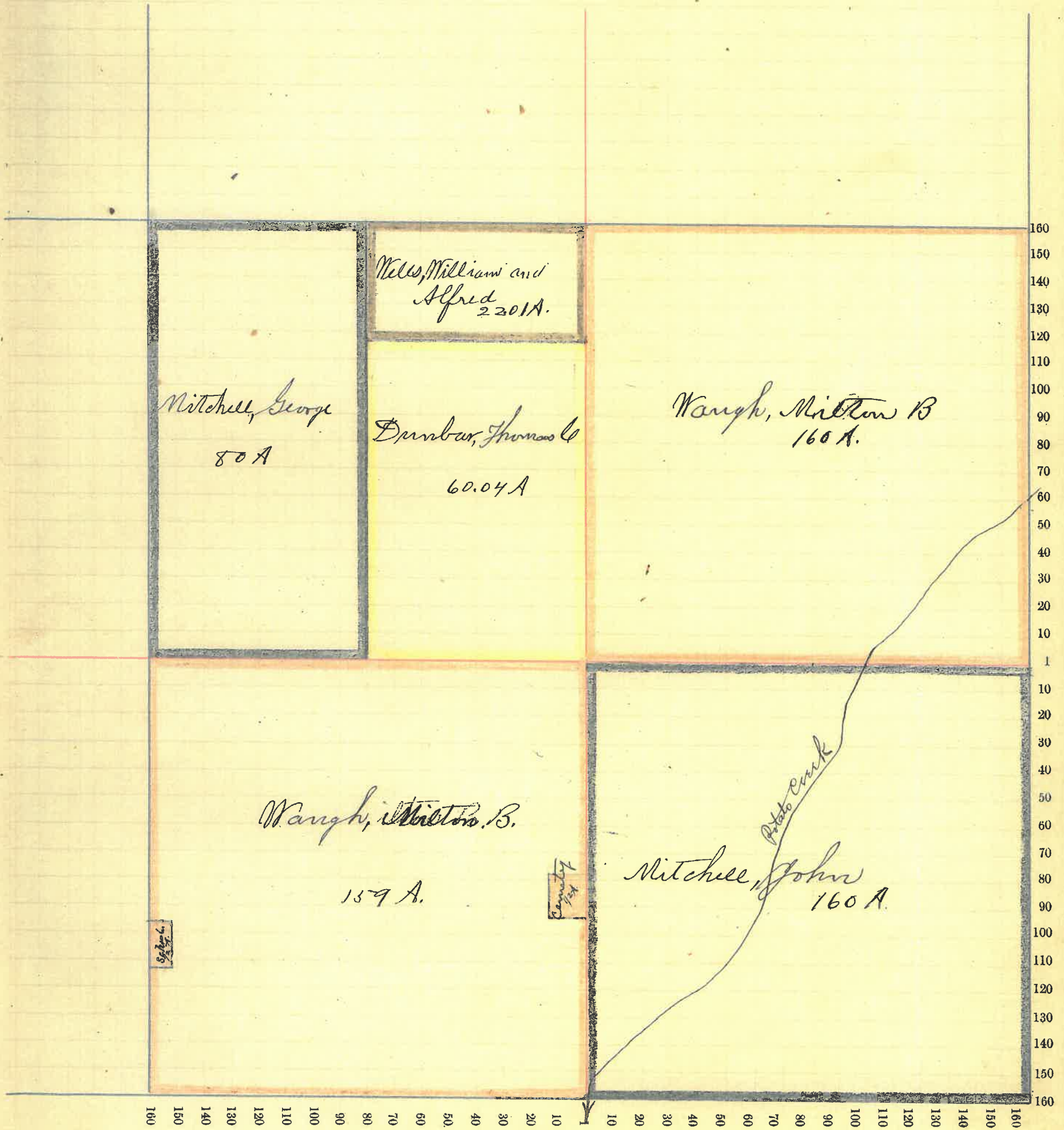
Assessor's Plat Book for Sugar Creek — Township, No. _____

NAMES OF OWNERS.	Number on Plat.	DESCRIPTION.	Section.	Township.	Range.	Acres.	Hundredths.	Value of Lands.	Value of Improvements.	Value of Lands and Improvements.
✓ Mitchell George		W 1/2 N W 1/4	12	20	3	80		2400	100	2500
✓ Mitchell John		S E 1/4	12	20	3	160		4320	1000	5320
✓ Waugh Milton B.		S.W. 1/4	12	20	3	159		4920	350	5270
✓ " " "		N.E. 1/4	12	20	3	160		4600	100	4700
✓ Drumban Thomas G.		Pt E 1/2 N.W. 1/4	12	20	3	60.04		1740	100	1840
✓ Miles William & Alfred		Pt E 1/2 N.W. 1/4	12	20	3	22.01		550		550
										23
										641 5518530 1650 20180

Section No. Twelve

Congressional Township No. Twenty, N. R. Three, W.

SCALE:—Forty rods to an inch, or ten rods to a space, Congress Land, which is one mile square for a section.



Wells, William and
Alfred
2201A.

Mitchell, George
80 A

Dunbar, Thomas C
60.04 A

Wagh, Milton B
160 A.

Wagh, Milton B.
159 A.

Mitchell, John
160 A.

Potato Creek

8 1/2

County

Montgomery County, Indiana, 1891.

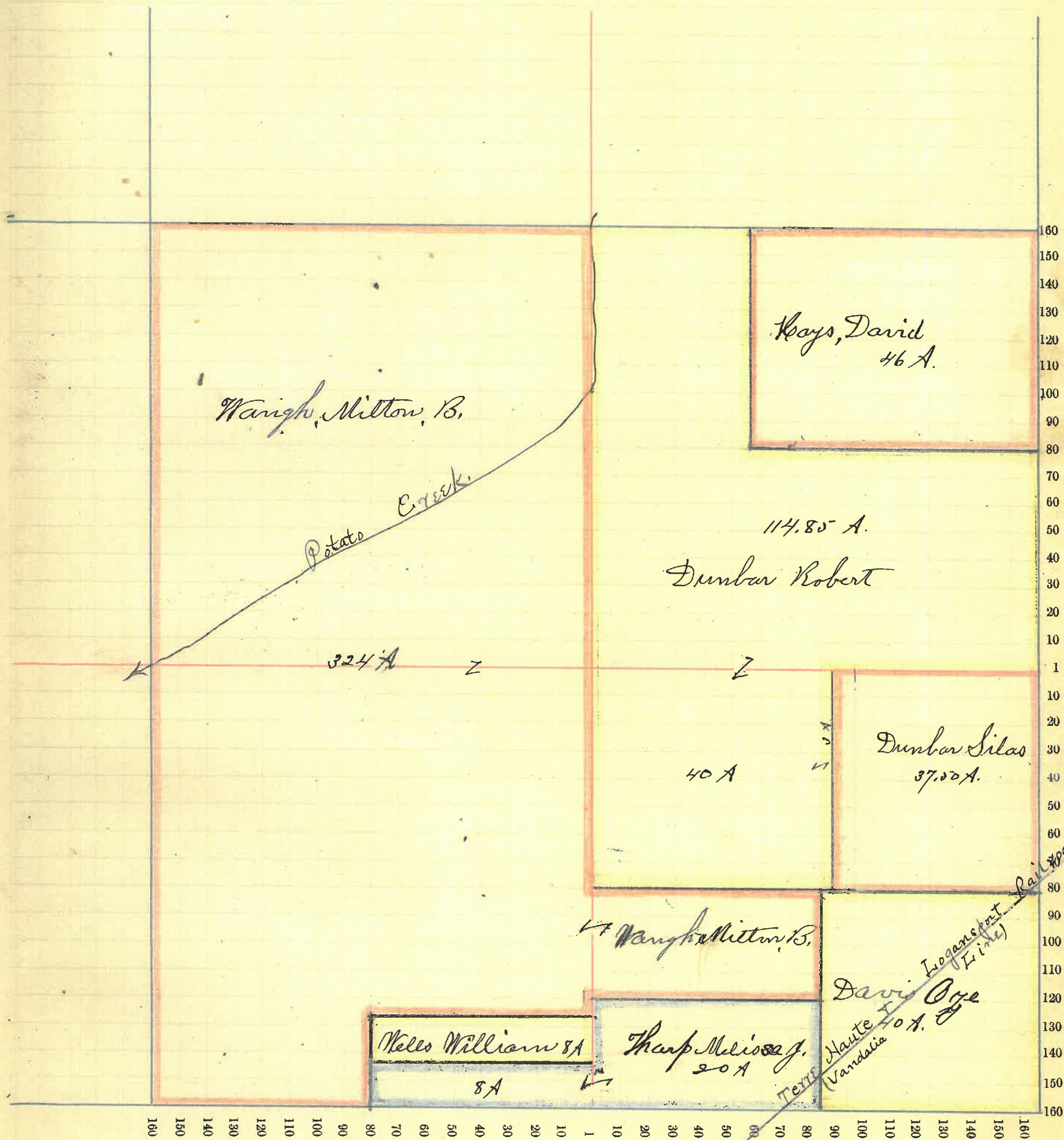
Assessor's Plat Book for Sugar Creek - Township, No. _____

NAMES OF OWNERS.	Number on Plat.	DESCRIPTION.	Section.	Township.	Range.	Acres.	Hundredths.	Value of Lands.	Value of Improvements.	Value of Lands and Improvements.
✓ Wrayh Milton B		N. W 1/4	13	20	3	160		4600		4600
✓ " " "		pt S. W 1/4	13	20	3	144		4295	1100	5395
✓ " " "		N 1/2 S W 1/4 of S E 1/4	13	20	3	20		400		400
✓ Hays David		pt N. E 1/4	13	20	3	46		1200	800	2000
✓ Dunbar Robert		pt N. E 1/4	13	20	3	114	85	2870	250	3120
✓ " " "		N W 1/4 of S E 1/4	13	20	3	40		1000		1000
✓ " " "		pt N E 1/4 of S E 1/4	13	20	3	3		75		75
✓ Davis Oze		S. E 1/4 of S. E. 1/4	13	20	3	40		1000		1000
✓ Sharp, Melissa, J.		S 1/2 of S. W 1/4 of S E 1/4	13	20	3	20		500	25	525
✓ " " "		pt S. E. 1/4 of S W 1/4	13	20	3	8		160		160
✓ Welles William		pt S. E 1/4 of S W 1/4	13	20	3	8		160		160
✓ Dunbar Silas		pt N. E 1/4 of S. E 1/4	13	20	3	37	50	915		915
25 491 35 17175 2175 19350										

Section No. Thirteen

Congressional Township No. Twenty N. R. Three W.

SCALE:—Forty rods to an inch, or ten rods to a space, Congress Land, which is one mile square for a section.



Montgomery County, Indiana, 1891.


Assessor's Plat Book for Sugar Creek - Township, No. _____

NAMES OF OWNERS.	Number on Plat.	DESCRIPTION.	Section.	Township.	Range.	Acres.	Hundredths.	Value of Lands.	Value of Improvements.	Value of Lands and Improvements.	
✓ Powers William		N.E. 1/4	14	20	3	160		\$ 4800	\$ 400	\$ 5200	
✓ " "		E 1/2 N. W 1/4	14	20	3	80		2300		2300	
✓ " "		W 1/2 S. E 1/4	14	20	3	80		2300		2300	
✓ " "		W 1/2 S. W 1/4	14	20	3	80		2300		2300	
✓ Coyner, John D.		W 1/2 N. W 1/4	14	20	3	80		2100		2100	
✓ Wangh Milton B.		E 1/2 S. E 1/4	14	20	3	80		2300		2300	
✓ Saida Isaac		E 1/2 S. W 1/4	14	20	3	80		2300	90	2390	
27								640	18400	470	18870

Section No. Fourteen

Congressional Township No. Twenty N. R. Three W.

SCALE:—Forty rods to an inch, or ten rods to a space, Congress Land, which is one mile square for a section.



Montgomery County, Indiana, 1891.

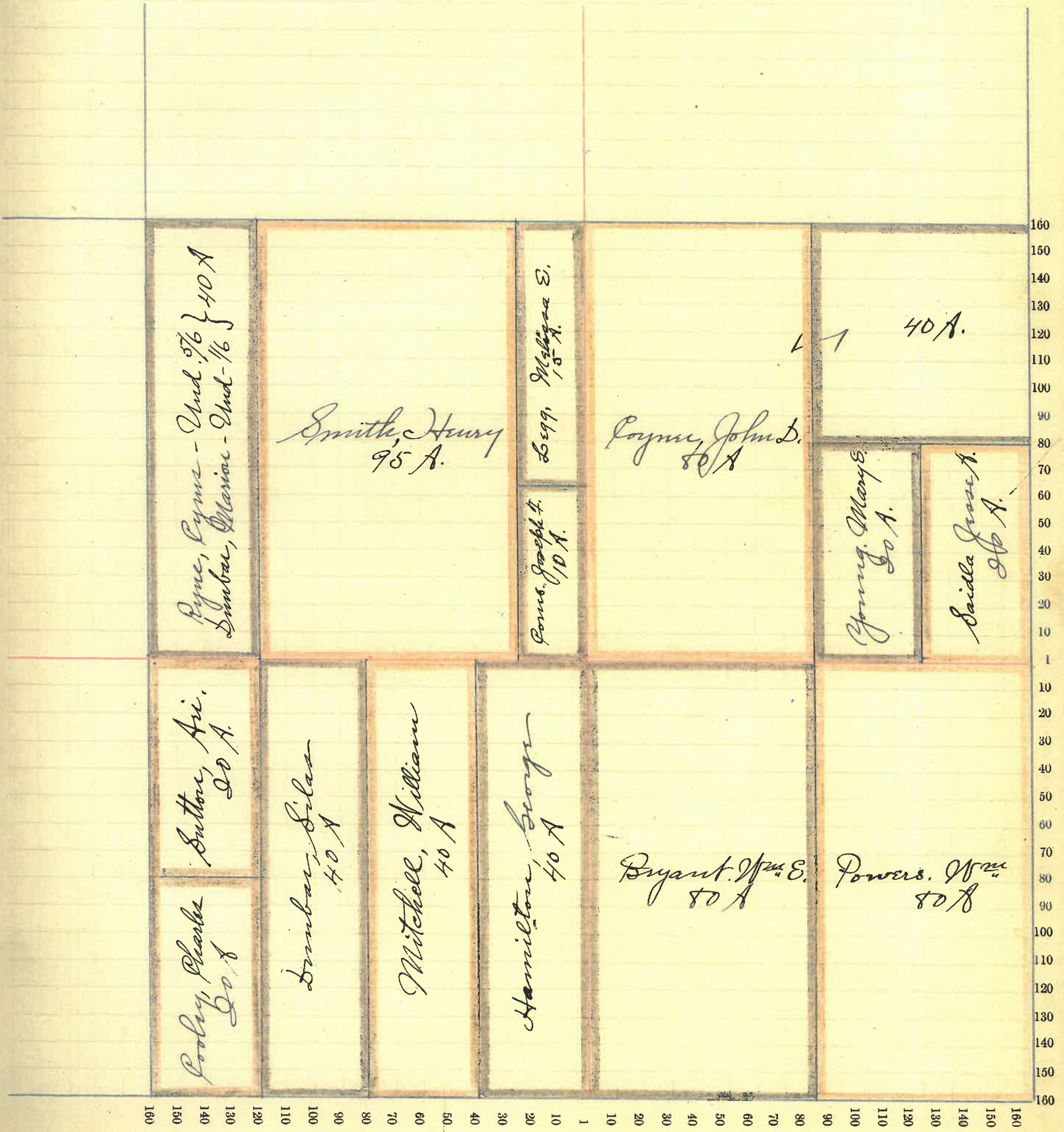
Assessor's Plat Book for Sugar Creek ——— Township, No. _____

NAMES OF OWNERS.	Number on Plat.	DESCRIPTION.	Section.	Township.	Range.	Acres.	Hundredths.	Value of Lands.	Value of Improve-ments.	Value of Lands and Improvements.	
✓ Bryant, Wm E.		N ² S. E ⁴	15	20	3	80		1700		1700	
✓ Cooley, Charles		Pt. S ² N ² S. W ⁴	15	20	3	20		500	50	550	
✓ Corns, Joseph T.		Pt. E ² N. W ⁴	15	20	3	10		250		250	
✓ Coyure, John D.		N. E ⁴ N. E ⁴	15	20	3	40		1000		1000	
✓ " " "		N ² N. E ⁴	15	20	3	80		2200		2200	
✓ Dunbar, Silas		E ² N ² S. W ⁴	15	20	3	40		1000		1000	
✓ Dunbar, Marion		Und 1/6 - N ² W ² N. W ⁴	15	20	3	6	66	200		200	
✓ Hamilton, George		E ² E ² S. W ⁴	15	20	3	40		1000	75	1075	
✓ Legg, Melissa E.		Pt. E ² N. W ⁴	15	20	3	15		875		875	
✓ Mitchell, William		N ² E ² S. W ⁴	15	20	3	40		1000	100	1100	
✓ Powers, William		E ² S. E ⁴	15	20	3	80		2300		2300	
✓ Ryne, Cyrus -		Und 5/6 - N ² W ² N. W ⁴	15	20	3	33	34	1000		1000	
✓ Sutton, Ari.		N ² N. W ⁴ S. W ⁴	15	20	3	20		500	50	550	
✓ Smith, Henry.		Pt. N. W ⁴	15	20	3	90		2850	775	3625	
✓ Saida, Joss A.		E ² S. E ⁴ N. E ⁴	15	20	3	20		500		500	
✓ Young, Mary E.		N ² S. E ⁴ N. E ⁴	15	20	3	20		500	50	550	
					29			640	16875	1100	17775

Section No. Fifteen

Congressional Township No. Twenty-N, R. Three-N.

SCALE:—Forty rods to an inch, or ten rods to a space, Congress Land, which is one mile square for a section.



Montgomery County, Indiana, 1891.

Assessor's Plat Book for Sugar Creek Township, No.

NAMES OF OWNERS.	Number on Plat.	DESCRIPTION.	Section.	Township.	Range.	Acres.	Hundredths.	Value of Lands.	Value of Improve-ments.	Value of Lands and Improvements.
✓ Boots, Asa --		N. ² N.W. ⁴	16	20	3	80		2400	885	3285
✓ " " "		Pt. E. ² N.W. ⁴	16	20	3	42.50		1215		1215
✓ " " "		N.W. ⁴ S.W. ⁴	16	20	3	40		1200		1200
✓ Boots, Clara & Robert.		Pt. E. ² N.W. ⁴	16	20	3	37.50		1125		1125
✓ " " "		N. ² N.E. ⁴	16	20	3	80		2300		2300
✓ Bowers, William		Pt. N. ² E. ² N.E. ⁴	16	20	3	33		975	75	1050
✓ Dumber, Frank		Pt. N. ² E. ² N.E. ⁴	16	20	3	7		175		175
✓ Dumber, Marion		Und ¹ / ₆ - E. ² E. ² N.E. ⁴	16	20	3	6.66		200	45	245
✓ Price, William		S.W. ⁴ S.W. ⁴	16	20	3	40		1200	75	1200
✓ Ryne, Cyrus -		Und ¹ / ₆ - E. ² E. ² N.E. ⁴	16	20	3	33.34		1000	225	1225
✓ Saida, Joshua -		E. ² S.E. ⁴	16	20	3	80		2320	275	2595
✓ " " "		N. ² S.E. ⁴	16	20	3	80		2240		2240
✓ " " "		E. ² S.W. ⁴	16	20	3	80		2240		2240

Section No. Sixteen

Congressional Township No. Twenty N. R. Three W

SCALE:—Forty rods to an inch, or ten rods to a space, Congress Land, which is one mile square for a section.



Montgomery County, Indiana, 1891.

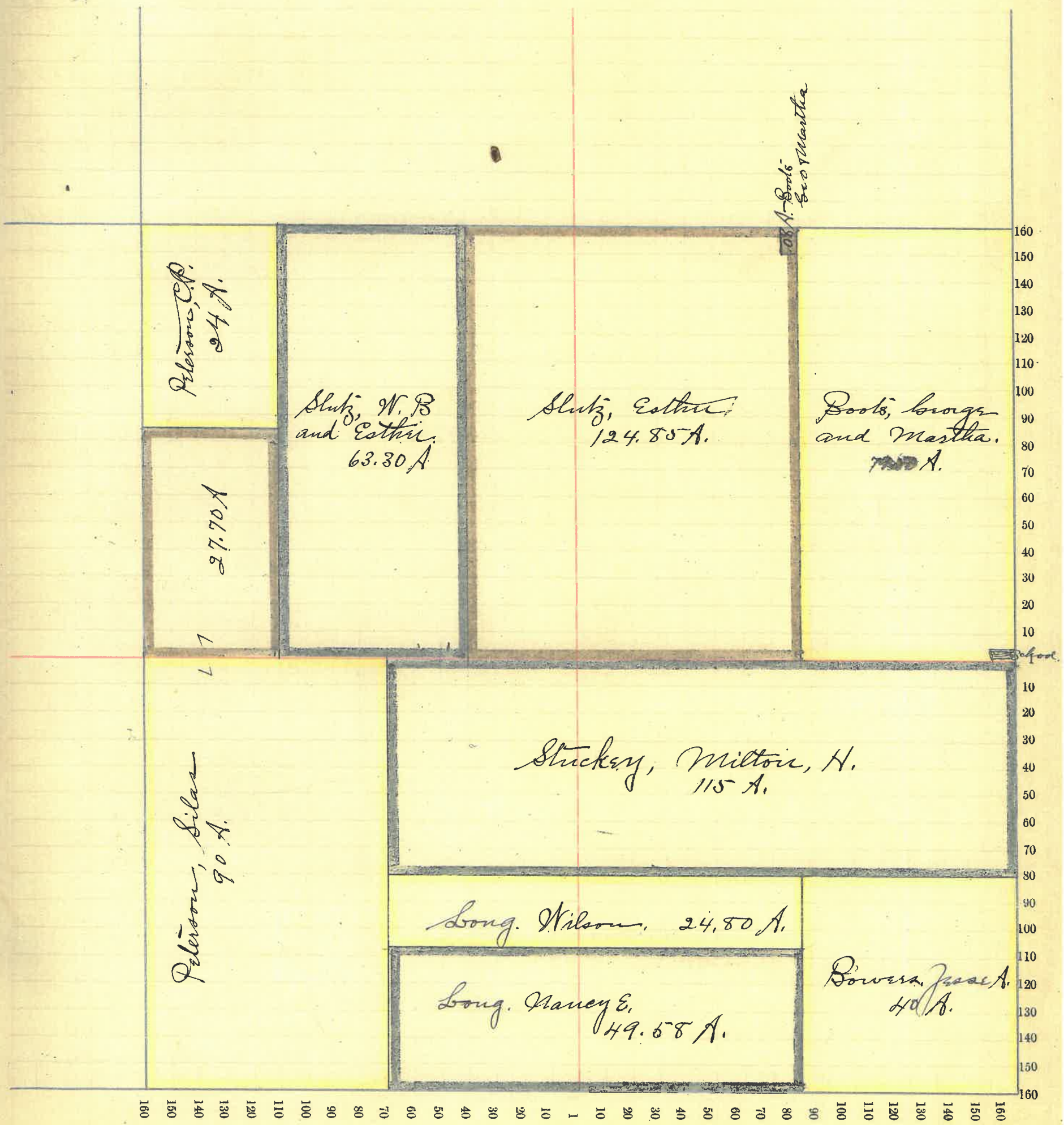
Assessor's Plat Book for - Sugar Creek - Township, No.

NAMES OF OWNERS.	Number on Plat.	DESCRIPTION.	Section.	Township.	Range.	Acres.	Hundredths.	Value of Lands.	Value of Improvements.	Value of Lands and Improvements.
✓ Bowers, Jesse A.		S. E. ⁷ S. E. ⁷	17	20	3	40		1200		1200
✓ Boots, George ^{2d} Martha		Pt. E. ² N. E. ⁴	17	20	3	79 50		2385	625	3010
✓ " " "		Pt. W. ² N. E. ⁴	17	20	3		.08			
✓ Long, Nancy E.		Pt. S. ²	17	20	3	49	55	1385	215	1600
✓ Long, Wilson		Pt. S. ²	17	20	3	24	80	715		715
✓ Peterson, Silas		Pt. S. W. ⁴	17	20	3	90		2635		2635
✓ " " "		Pt. W. ² N. W. ⁴	17	20	3	27	70	825		825
✓ Peterson, L. P.		Pt. W. ² N. W. ⁴	17	20	3	24		765		765
✓ Slutz, W. B. + Esther		Pt. N. W. ⁴	17	20	3	63	30	1985		1985
✓ Slutz, Esther		Pt. N. ²	17	20	3	124	85	3965		3965
✓ Stuckey, Milton H.		Pt. S. ²	17	20	3	115		3565	125	3690

Section No. Seventeen

Congressional Township No. Twenty N. R. Three W.

SCALE: - Forty rods to an inch, or ten rods to a space, Congress Land, which is one mile square for a section.



Montgomery County, Indiana, 1891.

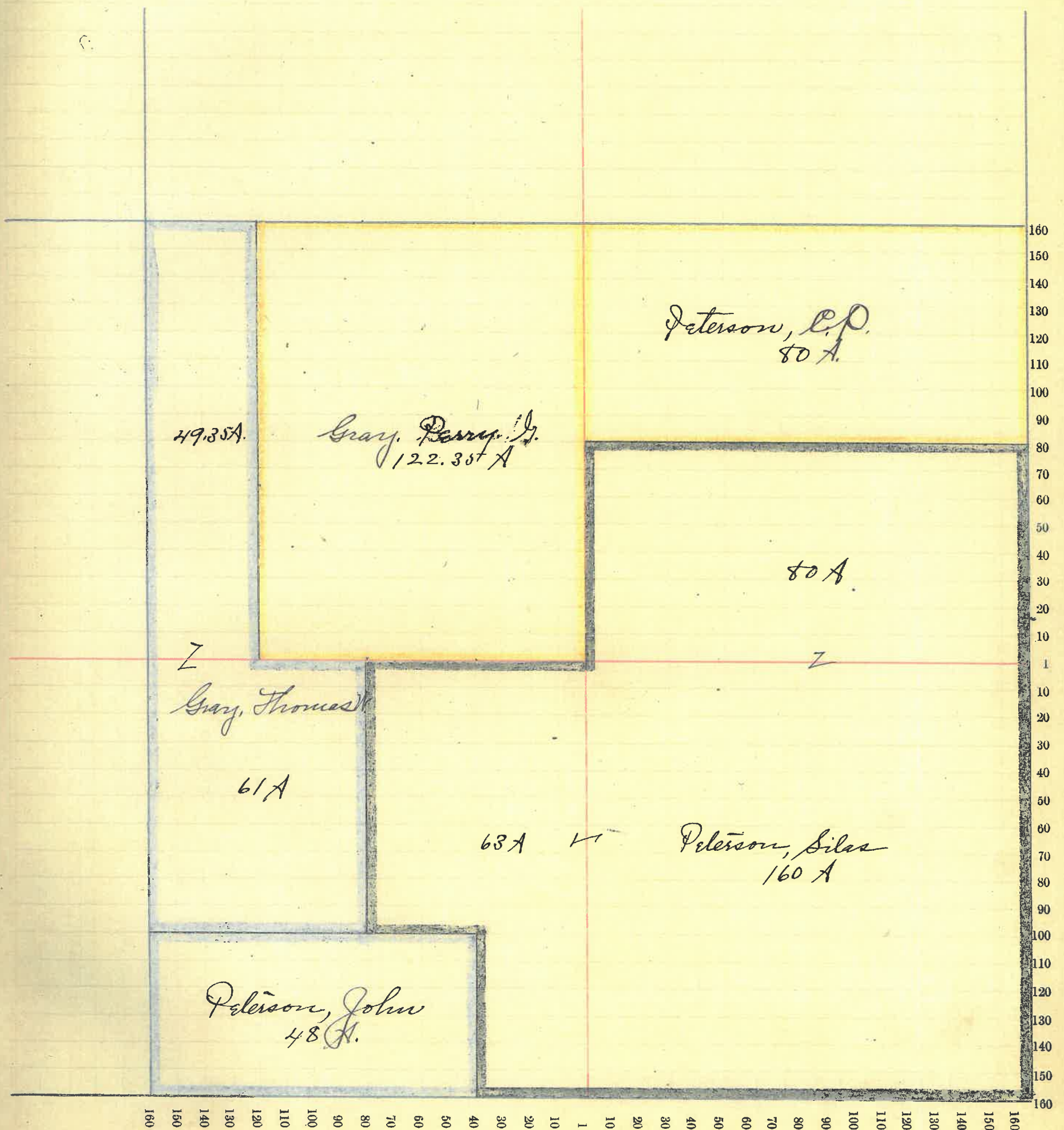
Assessor's Plat Book for - Sugar Creek - Township, No. _____

NAMES OF OWNERS.	Number on Plat.	DESCRIPTION.	Section.	Township.	Range.	Acres.	Hundredths.	Value of Lands.	Value of Improve-ments.	Value of Lands and Improvements.
✓ Gray, Thomas W.		Pt. N ² N. W. ⁴	18	20	3	4935	1935	285		2240
✓ " " "		Pt. S. W. ⁴	18	20	3	61	1585			1585
✓ Gray, Perry-		Pt. N. W. ⁴	18	20	3	12235	3925	50		3975
✓ Peterson, C. P.		N ² N. E. ⁴	18	20	3	80	2560	385		2945
✓ Peterson, Silas		S ² N. E. ⁴	18	20	3	80	2560			2560
✓ " "		S. E. ⁴	18	20	3	160	5120	2215		7335
✓ " "		Pt. S. W. ⁴	18	20	3	63	2015			2015
✓ Peterson, John		Pt. S. W. ⁴	18	20	3	48	1535	1100		2635

Section No. Eighteen

Congressional Township No. Twenty N., R. Three W.

SCALE: - Forty rods to an inch, or ten rods to a space, Congress Land, which is one mile square for a section.



Montgomery County, Indiana, 1891.

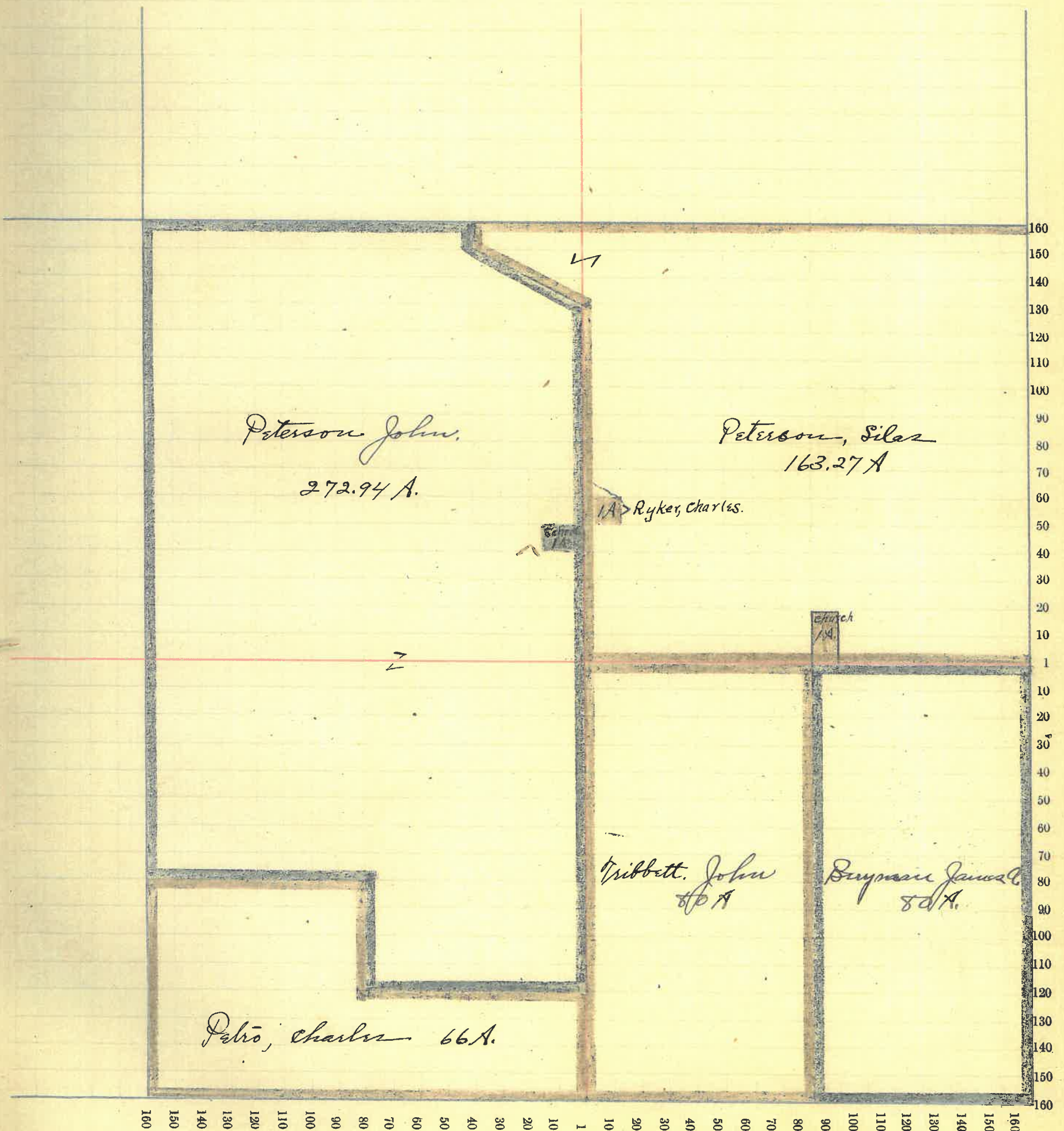
Assessor's Plat Book for - Sugar Creek - Township, No.

NAMES OF OWNERS.	Number on Plat.	DESCRIPTION.	Section.	Township.	Range.	Acres.	Hundredths.	Value of Lands.	Value of Improvements.	Value of Lands and Improvements.
✓ Bunyan, James A.		E ² S. E ⁴	19	20	3	80		2400	150	2550
✓ Petro, Charles W.		Pt. S. W ⁴	19	20	3	66		1850	315	2165
✓ Peterson, John.		Pt. W. fac ²	19	20	3	272	94	7920	475	8395
✓ Peterson, Silas		Pt.	19	20	3	163	27	4895	1425	6320
✓ Ryker, Charles		Pt. W ² N. E ⁴	19	20	3	1		30	75	105
✓ Tribbett John		W ² S. E ⁴	19	20	3	80		2400	375	2775

Section No. Nineteen

Congressional Township No. Twenty N, R. Three W.

SCALE:—Forty rods to an inch, or ten rods to a space, Congress Land, which is one mile square for a section.



Montgomery County, Indiana, 1891.


Assessor's Plat Book for Sugar Creek - Township, No.

NAMES OF OWNERS.	Number on Plat.	DESCRIPTION.	Section.	Township.	Range.	Acres.	Hundredths.	Value of Lands.	Value of Improvements.	Value of Lands and Improvements.
✓ Bowers, Jesse A.		E ² N.E. ⁴	20	20	3	80		2400	925	3325
✓ Brynman, James A.		Pt. N. ² S. ² W. ⁴	20	20	3	27	34	775		775
✓ Done, Andrew J.		E ² S. W. ⁴	20	20	3	80		2400	250	2650
✓ Chapman, Sarah E.		W. ² E. ² S. E. ⁴	20	20	3	40		1200	225	1425
✓ Kashner, Ida M.		W. ² S. E. ⁴	20	20	3	80		2400	275	2675
✓ Mahoy, George		Pt. W. ² S. W. ⁴	20	20	3	52	80	1575	225	1800
✓ Peterson, Samuel		E ² E. ² S. E. ⁴	20	20	3	40		1200	125	1325
✓ Peterson, John		W. ² N. E. ⁴	20	20	3	80		2400	}	{4700
✓ " "		E ² N. W. ⁴	20	20	3	80		2300		
✓ Peterson, Silas		W. ² N. W. ⁴	20	20	3	80		2400		2400
								12250	2025	21075

Section No. Twenty

Congressional Township No. Twenty N, R. Three W

SCALE:—Forty rods to an inch, or ten rods to a space, Congress Land, which is one mile square for a section.



Montgomery County, Indiana, 1891.

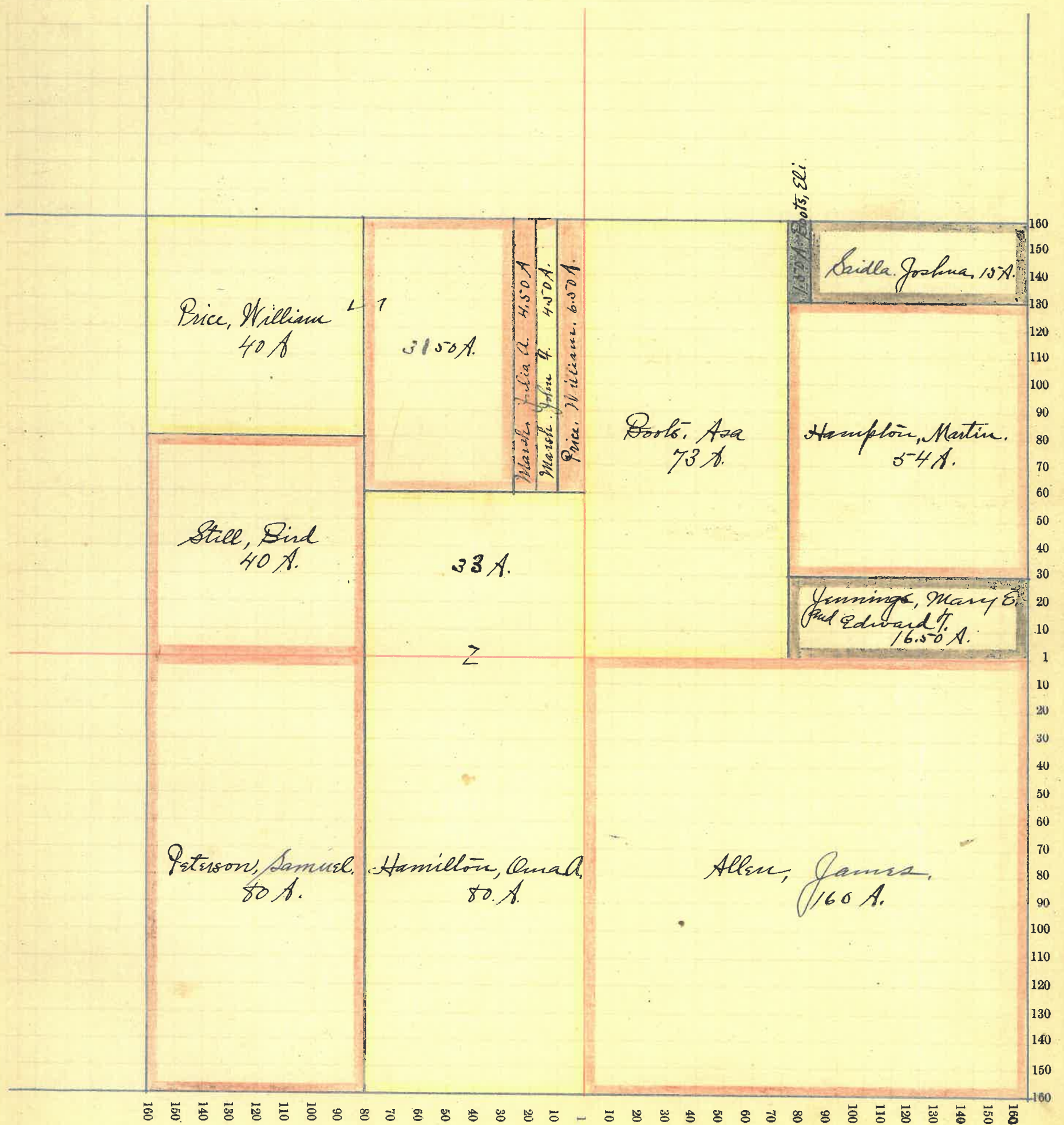
Assessor's Plat Book for Sugar Creek Township, No.

NAMES OF OWNERS.	Number on Plat.	DESCRIPTION.	Section.	Township.	Range.	Acres.	Hundredths.	Value of Lands.	Value of Improvements.	Value of Lands and Improvements.
Allen, James		E ² S. E ⁴	21	20	3	80		4600	850	5450
" "		W ² S. E ⁴	21	20	3	80				
Boots, Eli		Pt. W ² N ² N. E ⁴ N. E ⁴	21	20	3	150	40			40
Boots, Asa		Pt. W ² N. E ⁴	21	20	3	73	1825			1825
Hampton, Martin		Pt. N. E ⁴	21	20	3	54	1350	20		1375
Hamilton, Oma A.		E ² S. W ⁴	21	20	3	80	2300	150		2450
" "		Pt. S. E ⁴ N. W ⁴	21	20	3	83	750	450		1200
Jennings, Mary E and Edward T.		{ Pt. S ² N. E ⁴	21	20	3	1650	415	125		540
Marsh, Julia A.		Pt. E ² N. W ⁴	21	20	3	450	115			115
Marsh, John F.		Pt. E ² N. W ⁴	21	20	3	450	115			115
Price, William		N. W ⁴ N. W ⁴	21	20	3	40	1200	75		1275
" "		Pt. E ² N. W ⁴	21	20	3	3150	845			845
" "		Pt. E ² N. W ⁴	21	20	3	650	165			165
Peterson, Samuel		W ² S. W ⁴	21	20	3	80	2300			2300
Still, Bird		S. W ⁴ N. W ⁴	21	20	3	40	1100	250		1350
Saidia Joshua		Pt. E ² N. E ⁴	21	20	3	15	420			420

Section No. Twenty-one

Congressional Township No. Twenty N., R. Three W.

SCALE:—Forty rods to an inch, or ten rods to a space, Congress Land, which is one mile square for a section.



Montgomery County, Indiana, 1891.

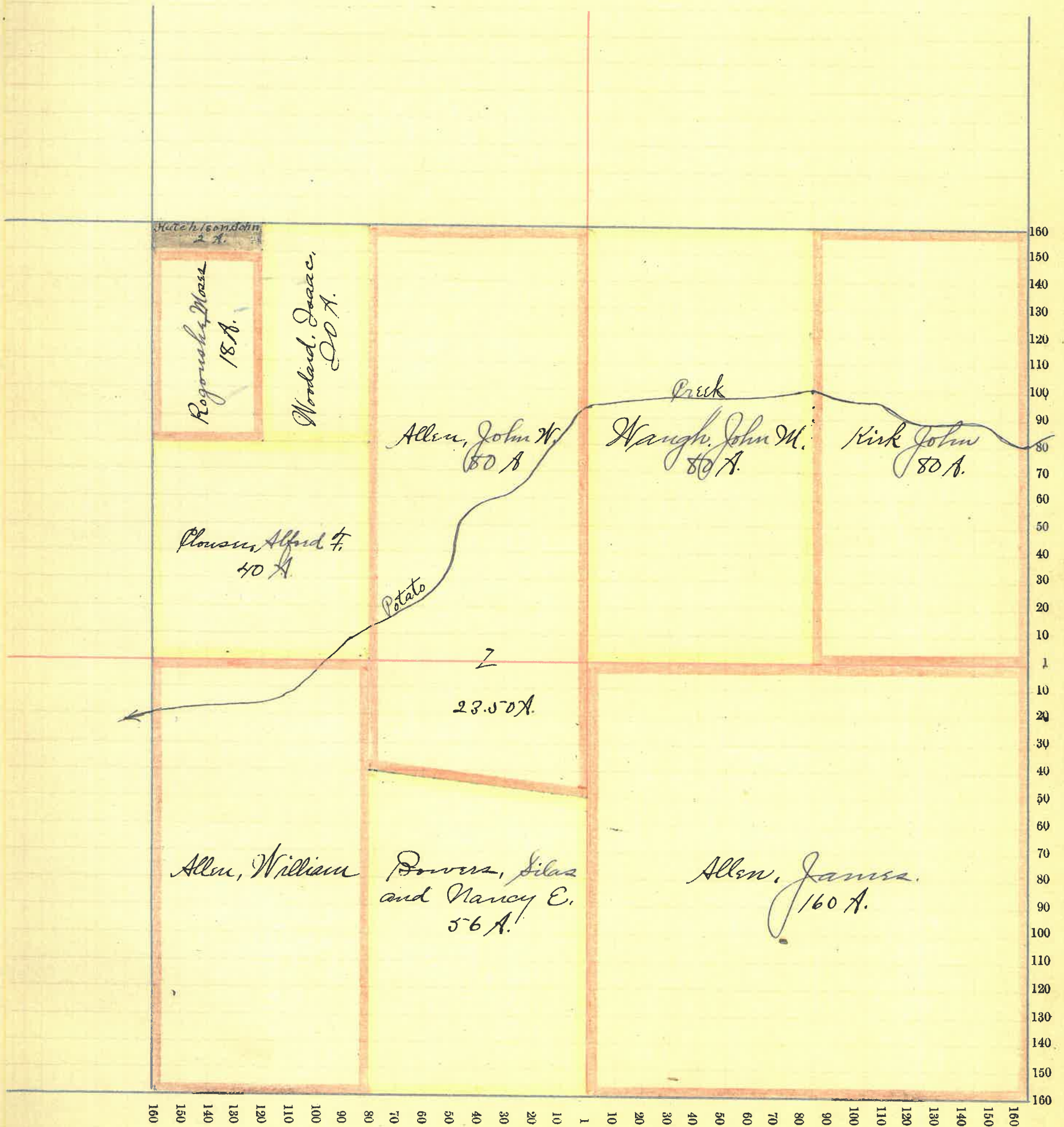
Assessor's Plat Book for Sugar Creek Township, No. _____

NAMES OF OWNERS.	Number on Plat.	DESCRIPTION.	Section.	Township.	Range.	Acres.	Hundredths.	Value of Lands.	Value of Improvements.	Value of Lands and Improvements.
Allen, James		S.E. ⁴	22	20	3	160		4960	675	5635
Allen, William		N. ² S.W. ⁴	22	20	3	80		2820	125	2945
Allen, John W.		E. ² N.W. ⁴	22	20	3	80		2000		2000
" " "		Pt. E. ² S.W. ⁴	22	20	3	23 50		735		735
Powers, Silas & Nancy E.		Pt. E. ² S.W. ⁴	22	20	3	56		1740	400	2140
Clouse, Alfred F.		S.W. ⁴ N.W. ⁴	22	20	3	40		1120	75	1195
Hutchison, John		Pt. N. ² N.W. ⁴ N.W. ⁴	22	20	3	2		58	25	80
Kirk, John		E. ² N.E. ⁴	22	20	3	80		2000	175	2175
Rogoushr, Moss		Pt. N. ² N.W. ⁴ N.W. ⁴	22	20	3	18		450	50	500
Woodard, Isaac		E. ² N.W. ⁴ N.W. ⁴	22	20	3	20		450		450
Waugh, John M.		N. ² N.E. ⁴	22	20	3	80		2000	125	2125
								17830	1650	19480

Section No. Twenty Two

Congressional Township No. Twenty N. R. Three W.

SCALE:—Forty rods to an inch, or ten rods to a space, Congress Land, which is one mile square for a section.



Montgomery County, Indiana, 1891.

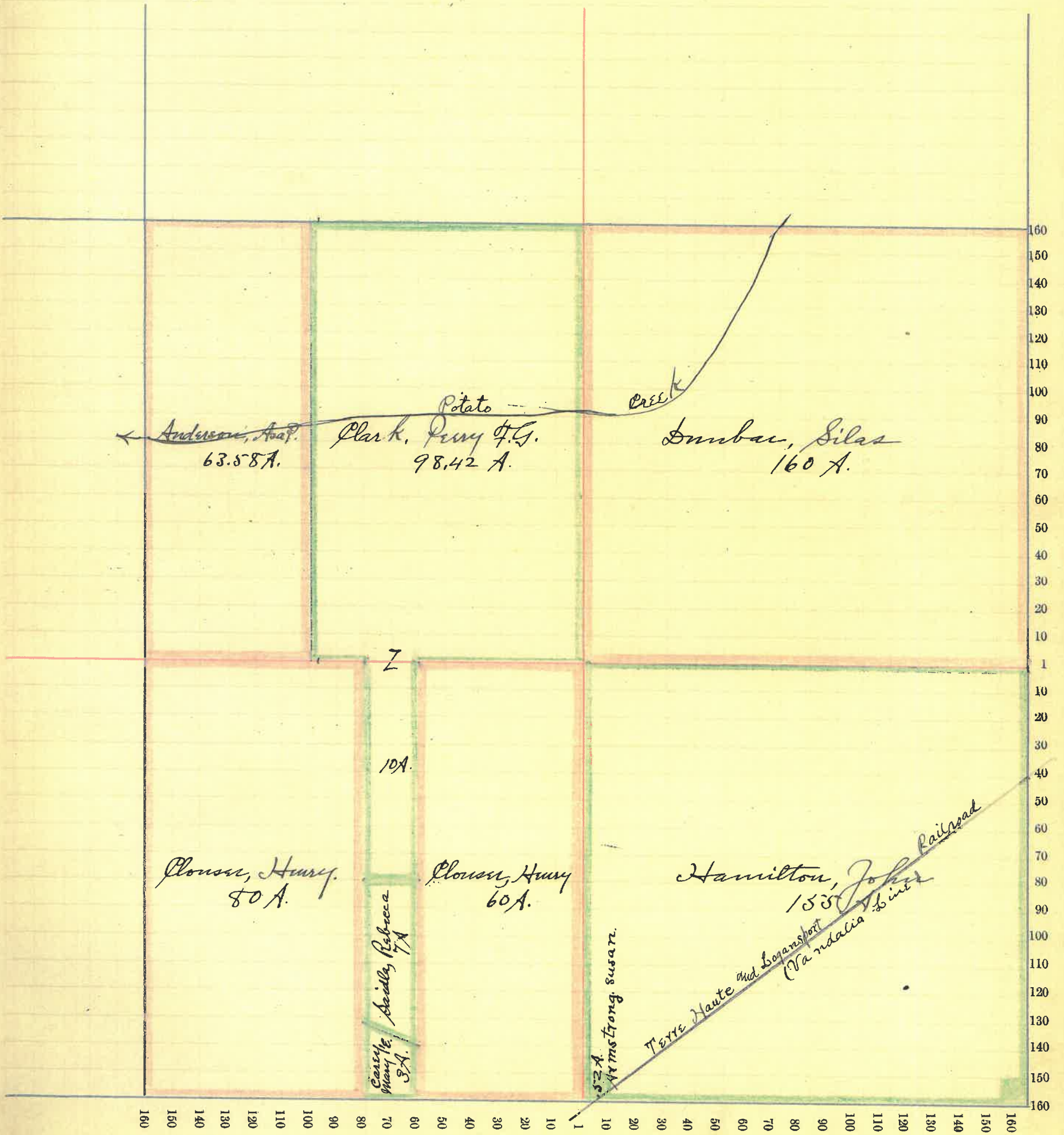
Assessor's Plat Book for Sugar Creek - Township, No. _____

NAMES OF OWNERS.	Number on Plat.	DESCRIPTION.	Section.	Township.	Range.	Acres.	Hundredths.	Value of Lands.	Value of Improvements.	Value of Lands and Improvements.
Anderson, Asa P.		Pt. N.W. ⁴	23	20	3	6358	1600	125	1725	
Armstrong, Susan		Pt. S.W. ⁴ S.W. ⁴ S.E. ⁴	23	20	3	52	20	350	370	
Carry, Mary E.		Pt. S.W. ⁴ S.E. ⁴ S.W. ⁴	23	20	3	3	83	100	185	
Clouser, Harry		W. ² S.W. ⁴	23	20	3	80	2320	275	2595	
" "		Pt. E. ² S.W. ⁴	23	20	3	60	1680		1680	
Clark, Perry F.G.		Pt. N.W. ⁴	23	20	3	9842	2500	325	2825	
" " "		W. ² W. ² N.E. ⁴ S.W. ⁴	23	20	3	10	250		250	
Dunbar, Silas		N.E. ⁴	23	20	3	160	4800	1400	6200	
Hamilton, John		Pt. S.E. ⁴	23	20	3	155	4840	875	5215	
Saidle, Rebecca		Pt. W. ² W. ² S.E. ⁴ S.W. ⁴	23	20	3	7	175		175	
R. R. L. Ho. and Co.		Pt. S.E. ⁴	23	20	3	4	120		120	
							17590	3430	21340	

Section No. *Twenty three*

Congressional Township No. *Twenty N. R. Three W.*

SCALE: - *Forty rods to an inch, or ten rods to a space, Congress Land, which is one mile square for a section.*



Montgomery County, Indiana, 1891.

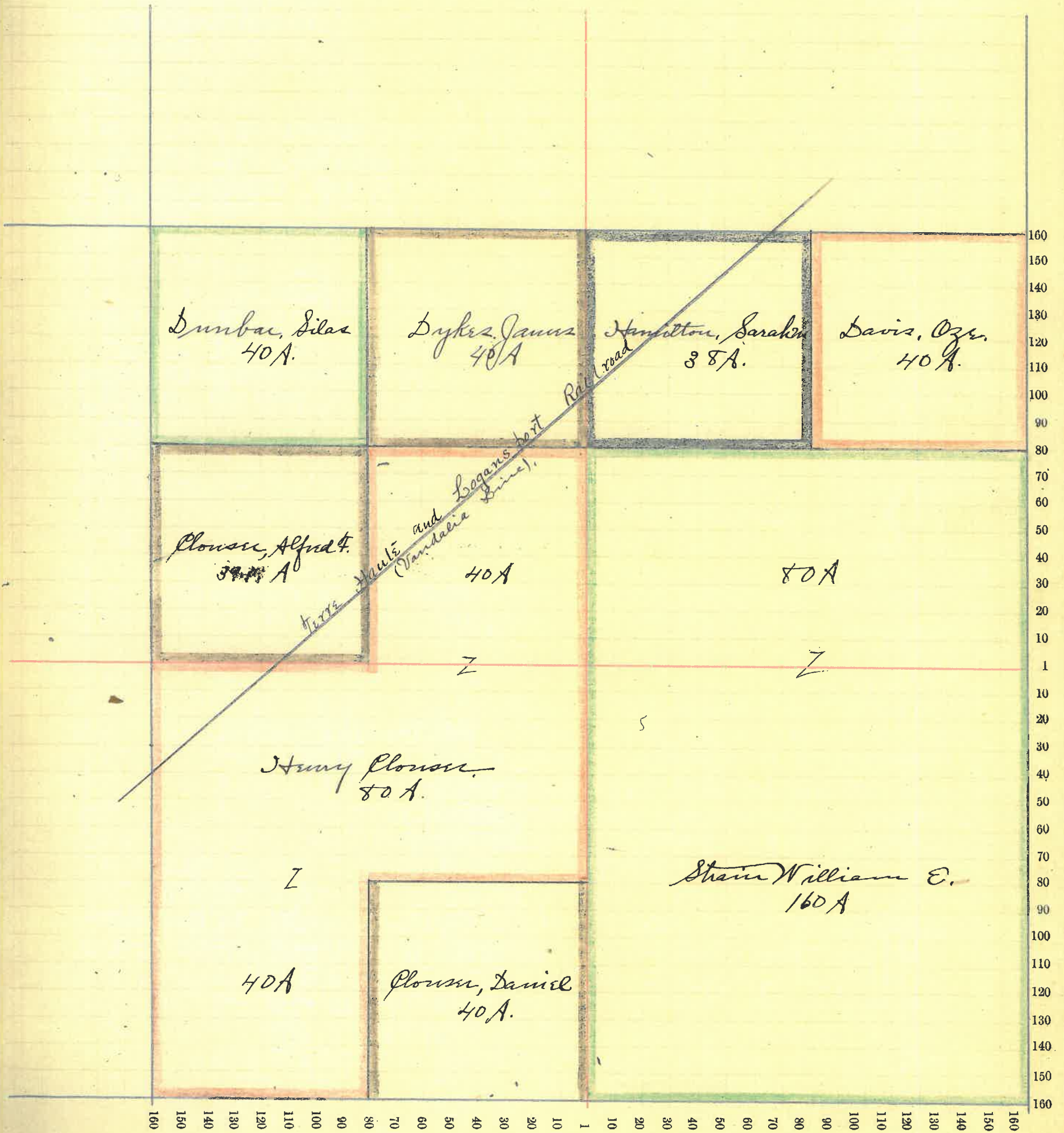
Assessor's Plat Book for Sugar Creek - Township, No. _____

NAMES OF OWNERS.	Number on Plat.	DESCRIPTION.	SECTION.				Value of Lands.	Value of Improvements.	Value of Lands and Improvements.
			Section.	Township.	Range.	Acres.			
Clouse, Harry		S. E. 1/4 N. W. 1/4	24	20	3	40	1100	1100	
"		N. 2. S. W. 1/4	24	20	3	80	2400	380 2780	
"		S. W. 1/4 S. W. 1/4	24	20	3	40	1200	1200	
Clouse, Daniel		S. E. 1/4 S. W. 1/4	24	20	3	40	1175	250 1425	
Clouse, Alfred T.		Pt. S. W. 1/4 N. W. 1/4	24	20	3	39 1/2	1150	75 1225	
Dunbar, Silas		N. W. 1/4 N. W. 1/4	24	20	3	40	1200	1200	
Dykes, James		N. E. 1/4 N. W. 1/4	24	20	3	40	1050	100 1150	
Davis, O. J.		N. E. 1/4 N. E. 1/4	24	20	3	40	1100	50 1150	
Hamilton, Sarah M.		Pt. N. W. 1/4 N. E. 1/4	24	20	3	38	925	925	
Shain, William E.		S. E. 1/4	24	20	3	160	4800	1550 6350	
"		S. 2. N. E. 1/4	24	20	3	80	2300	2300	
R. R. J. Ho, and Co		Pt. N. W. 1/4 N. E. 1/4	24	20	3	2	60	60	
							18460	2875 20835	

Section No. Twenty four

Congressional Township No. Twenty N. R. Three W.

SCALE: - Forty rods to an inch, or ten rods to a space, Congress Land, which is one mile square for a section.



Montgomery County, Indiana, 1891.

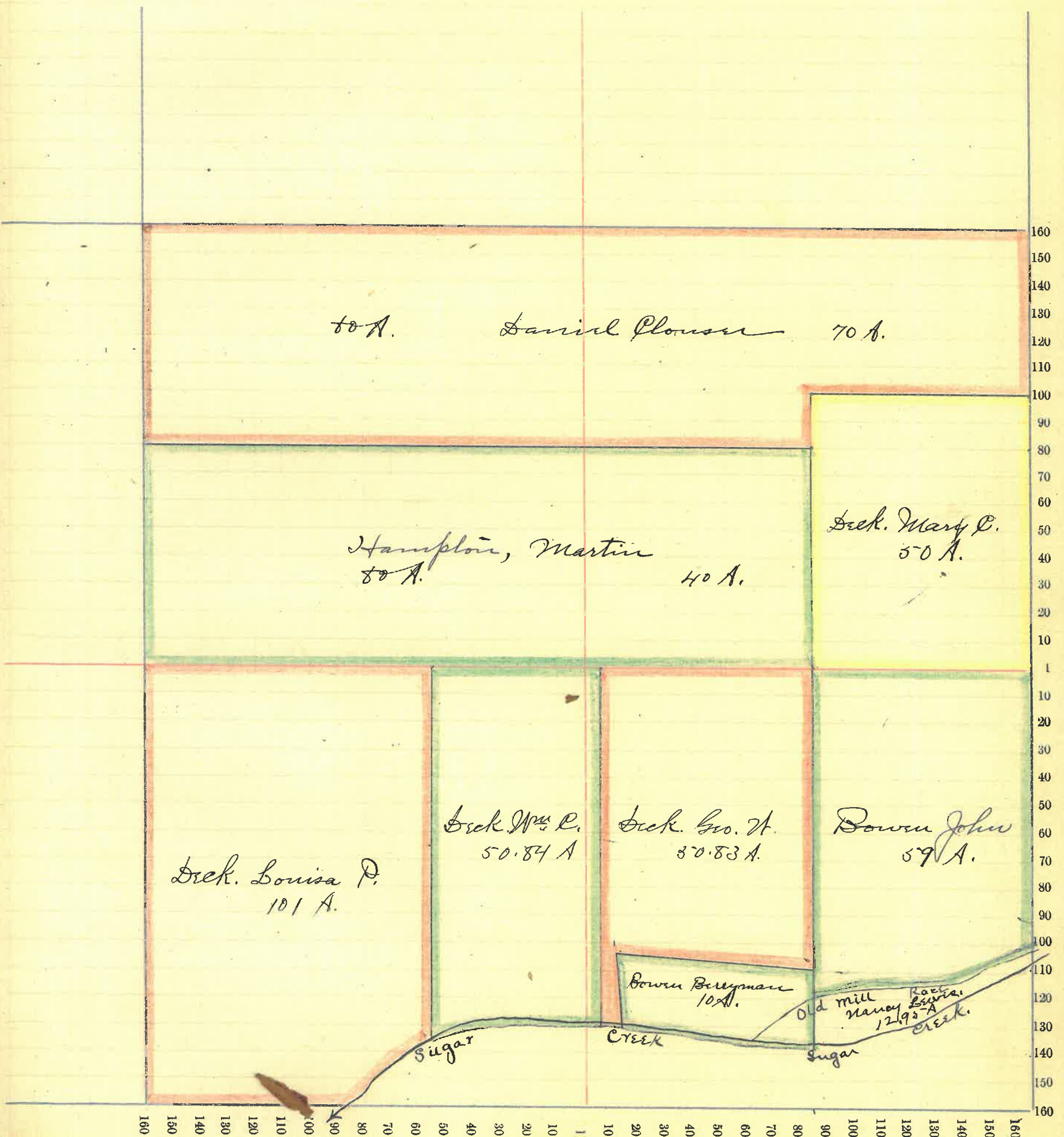
Assessor's Plat Book for Sugar Creek - Township, No. _____

NAMES OF OWNERS.	Number on Plat.	DESCRIPTION.	Section.	Township.	Range.	Acres.	Hundredths.	Value of Lands.	Value of Improvements.	Value of Lands and Improvements.
✓ Downer, John		Pt. E ² S. E ⁴	25	20	3	59		1595	175	1770
✓ Downer, Benjamin		Pt. W ² S. E ⁴	25	20	3	10		100	25	125
✓ Clouser, David		N ² N. W ⁴	25	20	3	80		2400		2400
✓ " "		Pt. S. W ² N. E ⁴	25	20	3	70		1950		1950
✓ Deek, Mary C.		Pt. E ² N. E ⁴	25	20	3	50		1350	225	1575
✓ Deek, Louisa F.		Pt. S. W ⁴	25	20	3	101		2600	425	3025
✓ Deek, George W.		Pt. S ²	25	20	3	50	83	1100		1100
✓ Deek, Wm C.		Pt. S ²	25	20	3	50	84	1100		1100
✓ Hampton, Martin		S ² N. W ⁴	25	20	3	80		2400	750	3150
✓ " "		S. W ⁴ N. E ⁴	25	20	3	40		1150		1150
								12745	1250	13995
✓ Lewis, Nancy		Pt. S. E ⁴	25	20	3	12	95	100		100

Section No. *Twenty five*

Congressional Township No. Twenty N, R. Three W.

SCALE:— *Forty rods to an inch, or ten rods to a space, Congress Land, which is one mile square for a section.*



Montgomery County, Indiana, 1891.

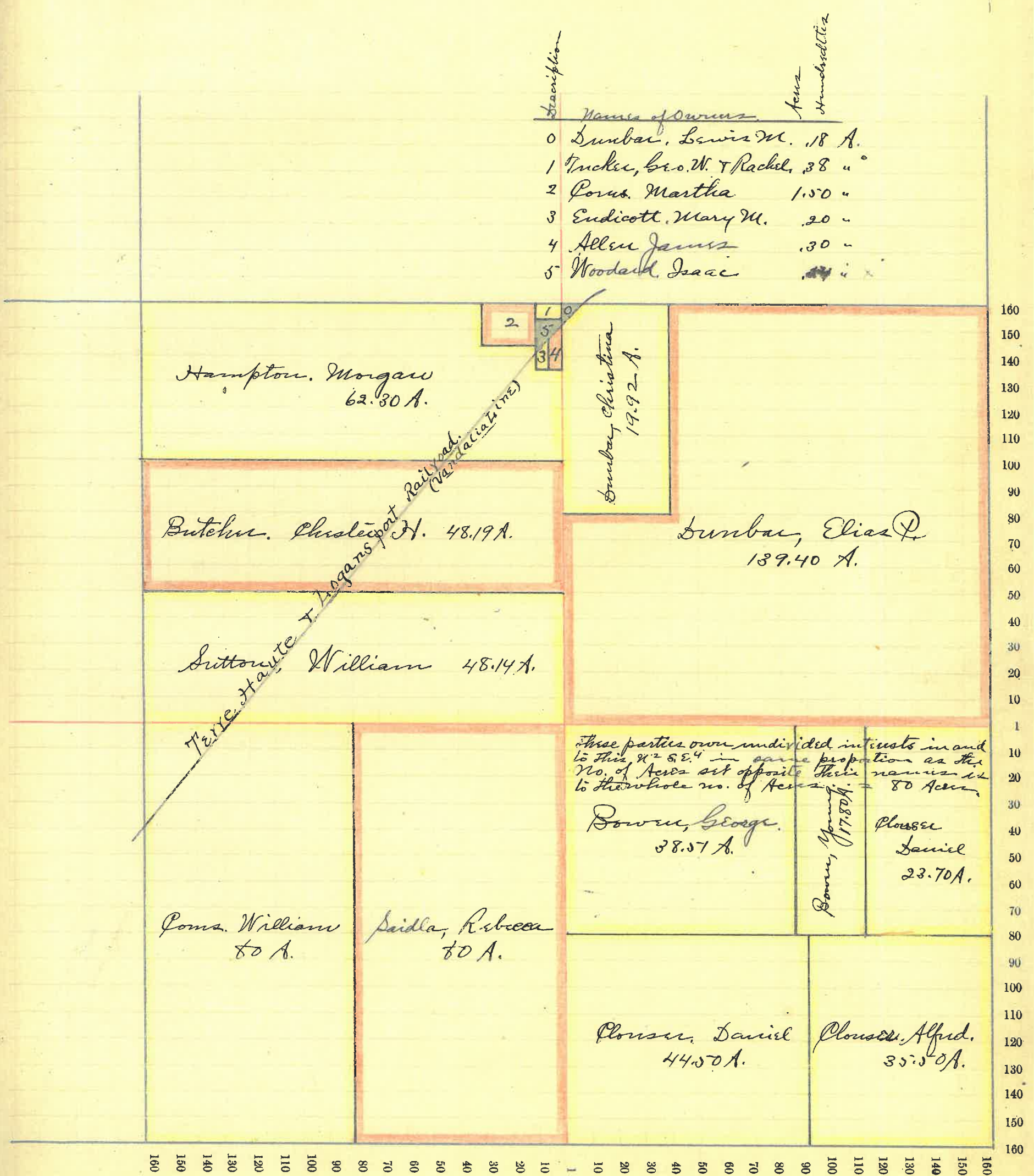
Assessor's Plat Book for - Sugar Creek - Township, No. _____

NAMES OF OWNERS.	Number on Plat.	DESCRIPTION.	Section.	Township.	Range.	Acres.	Hundredths.	Value of Lands.	Value of Improvements.	Value of Lands and Improvements.
✓ Allen, James		Pt. N. E. ⁴ N. W. ⁴	26	20	3	30	15	300	3/5	
✓ Butcher, Chester H.		Pt. N. W. ⁴	26	20	3	4819	1225		1225	
✓ Bowen, George		(Und. Int.) Pt. N. ² S. E. ⁴	26	20	3	3851	1155	75	1230	
✓ Bowen, Young.		(Und. Int.) Pt. N. ² S. E. ⁴	26	20	3	1780	535	35	570	
✓ Clouser, Alfred F.		Pt. S. E. ⁴ S. E. ⁴	26	20	3	3530	950		950	
✓ Clouser, Daniel		Pt. S. ² S. E. ⁴	26	20	3	4450	1320	925	2245	
✓ " "		(Und. Int.) Pt. N. ² S. E. ⁴	26	20	3	2370	710	45	755	
✓ Coons, William		N. ² S. W. ⁴	26	20	3	80	2300	275	2575	
✓ Coons, Martha		Pt. N. E. ⁴ N. W. ⁴	26	20	3	150	50	75	125	
✓ Dunbar, Lewis M.		Pt. N. W. ⁴ N. E. ⁴	26	20	3	18	15	75	90	
✓ Dunbar, Christina		Pt. W. ² N. E. ⁴	26	20	3	1992	620		620	
✓ Dunbar, Elias P.		Pt. N. E. ⁴	26	20	3	13940	4340	825	5165	
✓ Endicott, Mary M.		Pt. N. E. ⁴ N. W. ⁴	26	20	3	20	10	125	135	
✓ Hamplon, Morgan		Pt. N. ² N. W. ⁴	26	20	3	6230	1375	125	1500	
✓ R. R. J. Co. and L.		Pt. N. E. ⁴	26	20	3	40	30		30	
✓ Sutton, William		Pt. S. ² N. W. ⁴	26	20	3	4814	1225	125	1350	
✓ Saida, Rebecca		E. ² S. W. ⁴	26	20	3	80	2400	1150	3550	
✓ Tucker, Geo. W. & Rachel		Pt. N. E. ⁴ N. W. ⁴	26	20	3	38	15	225	240	
✓ Woodard, Isaac.		Pt. N. E. ⁴ N. W. ⁴	26	20	3	54	15	625	640	
								18365	5205	23310

Section No Twenty Six

Congressional Township No. Twenty N. R. Three W.

SCALE:—Forty rods to an inch, or ten rods to a space, Congress Land, which is one mile square for a section.



Montgomery County, Indiana, 1891.

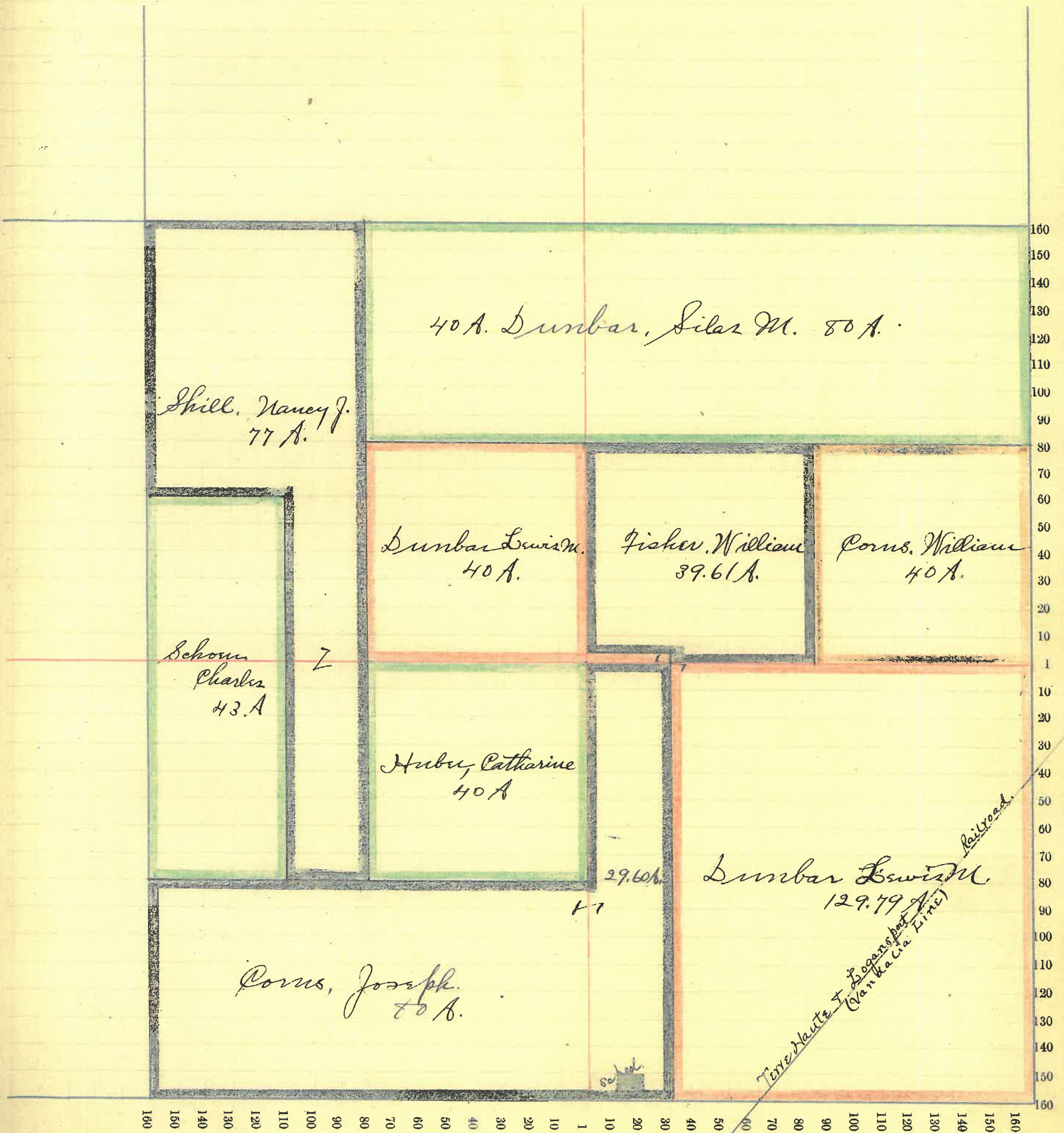
Assessor's Plat Book for Sugar Creek - Township, No.

NAMES OF OWNERS.	Number on Plat.	DESCRIPTION.	Section.	Township.	Range.	Acres.	Hundredths.	Value of Lands.	Value of Improvements.	Value of Lands and Improvements.
✓ Corns, Joseph		S. ² S.W. ⁴	27	20	3	80		2400	925	3325
✓ " " "		Pt. W. ² S.E. ⁴	27	20	3	29.60		835		835
✓ Corns, William		S.E. ⁴ N.E. ⁴	27	20	3	40		1100	25	1125
✓ Dunbar, Lewis M.		Pt. E. ²	27	20	3	129.79		3380	825	4205
✓ " " "		S.W. ⁴ N.W. ⁴	27	20	3	40		950		950
✓ Dunbar, Alas M.		N. ² N.E. ⁴	27	20	3	80		2200	525	2725
✓ " " "		N.E. ⁴ N.W. ⁴	27	20	3	40		1050		1050
✓ Fisher, William		Pt. S.W. ⁴ N.E.	27	20	3	39.61		1040	125	1165
✓ Huber, Catharine		N.E. ⁴ S.W. ⁴	27	20	3	40		800		800
✓ Schou, Charles		Pt. W. ² W. ²	27	20	3	43		1290	925	2215
✓ Shill, Nancy J.		Pt. W. ² W. ²	27	20	3	77		2065	145	2210
								1710	3445	20605

Section No. *Twenty Seven*

Congressional Township No. *Twenty N.*, R. *Three W.*

SCALE: - Forty rods to an inch, or ten rods to a space, Congress Land, which is one mile square for a section.



Montgomery County, Indiana, 1891.


Assessor's Plat Book for Sugar Creek - Township, No. _____

NAMES OF OWNERS.	Number on Plat.	DESCRIPTION.	Section.	Township.	Range.	Acres.	Hundredths.	Value of Lands.	Value of Improvements.	Value of Lands and Improvements.
✓ Bright, J.		Pt. S.W. ¹ N.E. ⁴	28	20	3	14		420	325	745
✓ Cook, George W.		E ² N.E. ⁴	28	20	3	80		2400	375	2775
✓ " " "		Pt. W. ² N.E. ⁴	28	20	3	44		1320		1320
✓ Drollinger, Henry		Pt. S.W. ⁴ N.E. ⁴	28	20	3	22		660	175	835
✓ Holmes, Oliver		W. ² S.E. ⁴	28	20	3	80		2300	275	2575
✓ Holloway, John		E ² S.W. ¹	28	20	3	80		2400	275	2675
✓ " " "		W. ² N.W. ¹	28	20	3	80		2400	950	3350
✓ Little, George		W. ² S.W. ¹	28	20	3	80		2400	675	3075
✓ Lueck, Isaac		E ² N.W. ¹	28	20	3	80		2400	225	2625
✓ Schou, Charles		E ² S.E. ¹	28	20	3	80		2400	125	2525
								19100	3500	22500

Section No. *Twenty Eight*

Congressional Township No. *Twenty N.*, R. *Three W.*

SCALE:— *Forty rods to an inch, or ten rods to a space, Congress Land, which is one mile square for a section.*



Montgomery County, Indiana, 1891.


Assessor's Plat Book for Sugar Creek - Township, No. _____

NAMES OF OWNERS.	Number on Plat.	DESCRIPTION.	Section.	Township.	Range.	Acres.	Hundredths.	Value of Lands.	Value of Improve-ments.	Value of Lands and Improvements.
✓ Blue, Samuel K.		N. ² N.W. ⁴	29	20	3	80		2400	525	2925
✓ Corbin, Mary A.		E. ² N.E. ⁴	29	20	3	80		2200	175	2375
✓ Custer, Mrs. H.		S.W. ⁴ S.W. ⁴	29	20	3	40		1200		1200
✓ Horn, Lewis M.		Pt. N.E. ⁴ N.W. ⁴	29	20	3	31	77	850	25	875
✓ Maguire, Charles		Pt. E. ² N.W. ⁴	29	20	3	48	22	1440		1440
✓ " "		N.W. ⁴ S.W. ⁴	29	20	3	40		1200	425	1625
✓ Marts, Mrs. F.		N. ² N.E. ⁴	29	20	3	80		2350	225	2575
✓ " " "		N.W. ⁴ S.E. ⁴	29	20	3	40		1100		1100
✓ McPain, John		Pt. E. ² S.E. ⁴	29	20	3	79	50	2385	475	2860
✓ " "		S.W. ⁴ S.E. ⁴	29	20	3	40		1000		1000
✓ Rice, Perry B.		E. ² S.W. ⁴	29	20	3	80		2300	125	2425
								18425	1975	20400

Section No. Twenty Nine

Congressional Township No. Twenty N.; R. Three W.

SCALE:—Forty rods to an inch, or ten rods to a space, Congress Land, which is one mile square for a section.



Montgomery County, Indiana, 1891.

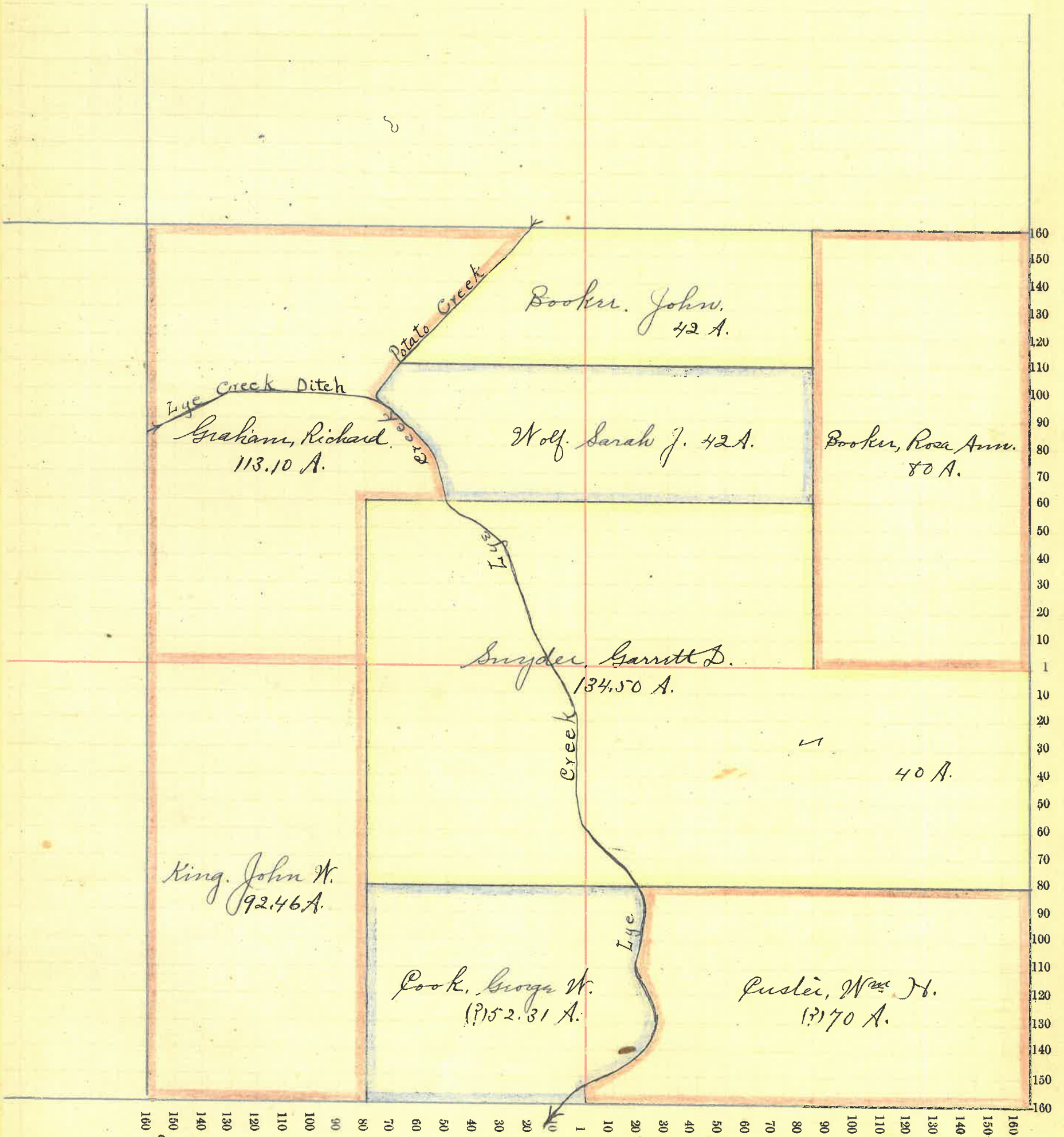
Assessor's Plat Book for - Sugar Creek - Township, No.

NAMES OF OWNERS.	Number on Plat.	DESCRIPTION.	Section.	Township.	Range.	Acres.	Hundredths.	Value of Lands.	Value of Improve-ments.	Value of Lands and Improvements.
✓ Booker, Rosa Ann.		E. ² N.E. ⁴	30	20	3	80		2400	275	2675
✓ Booker, John.		Pt. N. ² N. ²	30	20	3	42		1140		1140
✓ Custer, Wm. H.		Pt. S. ² S.E. ⁴	30	20	3	70		1950	850	2800
✓ Cook, George W.		Pt. S. ² S. ²	30	20	3	52	31	1475	325	1800
✓ Graham, Richard		Pt. N.W. ⁴	30	20	3	113	10	3025	475	3500
✓ King, John. W.		N. 4ac. ² S.W. ⁴	30	20	3	92	46	2575		2575
✓ Snyder, Garratt D.		Pt.	30	20	3	134	50	3380		3380
✓ " " "		N.E. ⁴ S.E. ⁴	30	20	3	40		1200	425	1625
✓ Wolf, Sarah J.		Pt. N. ²	30	20	3	42		1140	175	1315
								13275	2575	20710

Section No. Thirty

Congressional Township No. Twenty N. R. Three W.

SCALE:—Forty rods to an inch, or ten rods to a space, Congress Land, which is one mile square for a section.



Montgomery County, Indiana, 1891.

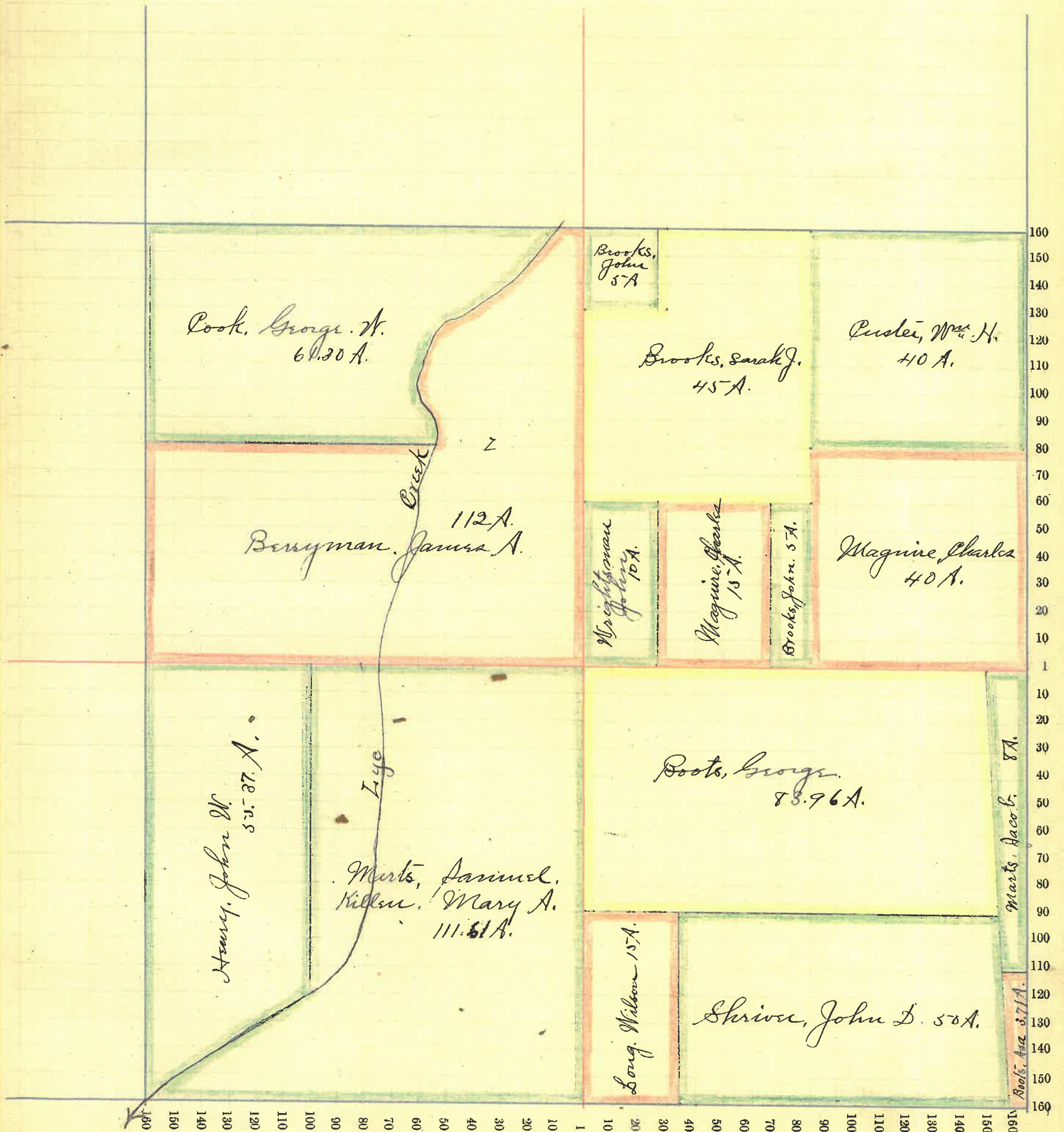
Assessor's Plat Book for - Sugar Creek - Township, No.

NAMES OF OWNERS.	Number on Plat.	DESCRIPTION.	Section.	Township.	Range.	Acres.	Hundredths.	Value of Lands.	Value of Improve-ments.	Value of Lands and Improve-ments.
✓ Boots, Asa		Pt. S.E. ⁴ S.E. ⁴	31	20	3	3	71	95		95
✓ Boots, George		Pt. S.E. ⁴	31	20	3	83	96	2270	175	2445
✓ Brooks, John M.		Pt. E. ² S.W. ⁴ N.E. ⁴	31	20	3	5		125		125
✓ " "		Pt. N. ² N.W. ⁴ N.E. ⁴	31	20	3	5		125		125
✓ Brooks, Sarah J.		Pt. N. ² N.E. ⁴	31	20	3	45		1000	75	1075
✓ Barryman, James A.		Pt. ^(frac) N.W. ⁴	31	20	3	112		2550	25	2575
✓ Cook, George W.		Pt. N.W. frac ⁴	31	20	3	61	30	1775		1775
✓ Custer, William H.		N.E. ⁴ N.E. ⁴	31	20	3	40		1000		1000
✓ Henry, John W.		Pt. S.W. frac ⁴	31	20	3	58	37	1375		1375
✓ Long, Wilson		Pt. S. ² S.E. ⁴	31	20	3	15		375	45	420
✓ { Martz, Samuel Killer, Mary A. }		{ Pt. S.W. frac ⁴	31	20	3	111	44	2750	250	3000
✓ Martz, Jacob		Pt. S.E. ⁴	31	20	3	8		255		255
✓ Maguire, Charles		S.E. ⁴ N.E. ⁴	31	20	3	40		1000	100	1100
✓ " "		Pt. S.W. ⁴ N.E. ⁴	31	20	3	15		375		375
✓ Shriver, John S.		Pt. S. ² S.E. ⁴	31	20	3	50		1250	50	1300
✓ Wrightman, John		Pt. S.W. ⁴ N.E. ⁴	31	20	3	10		210	25	235
								16350	745	17275

Section No. Thirty One

Congressional Township No. Twenty 74, R. Three, W.

SCALE:—Forty rods to an inch, or ten rods to a space, Congress Land, which is one mile square for a section.



Montgomery County, Indiana, 1891.

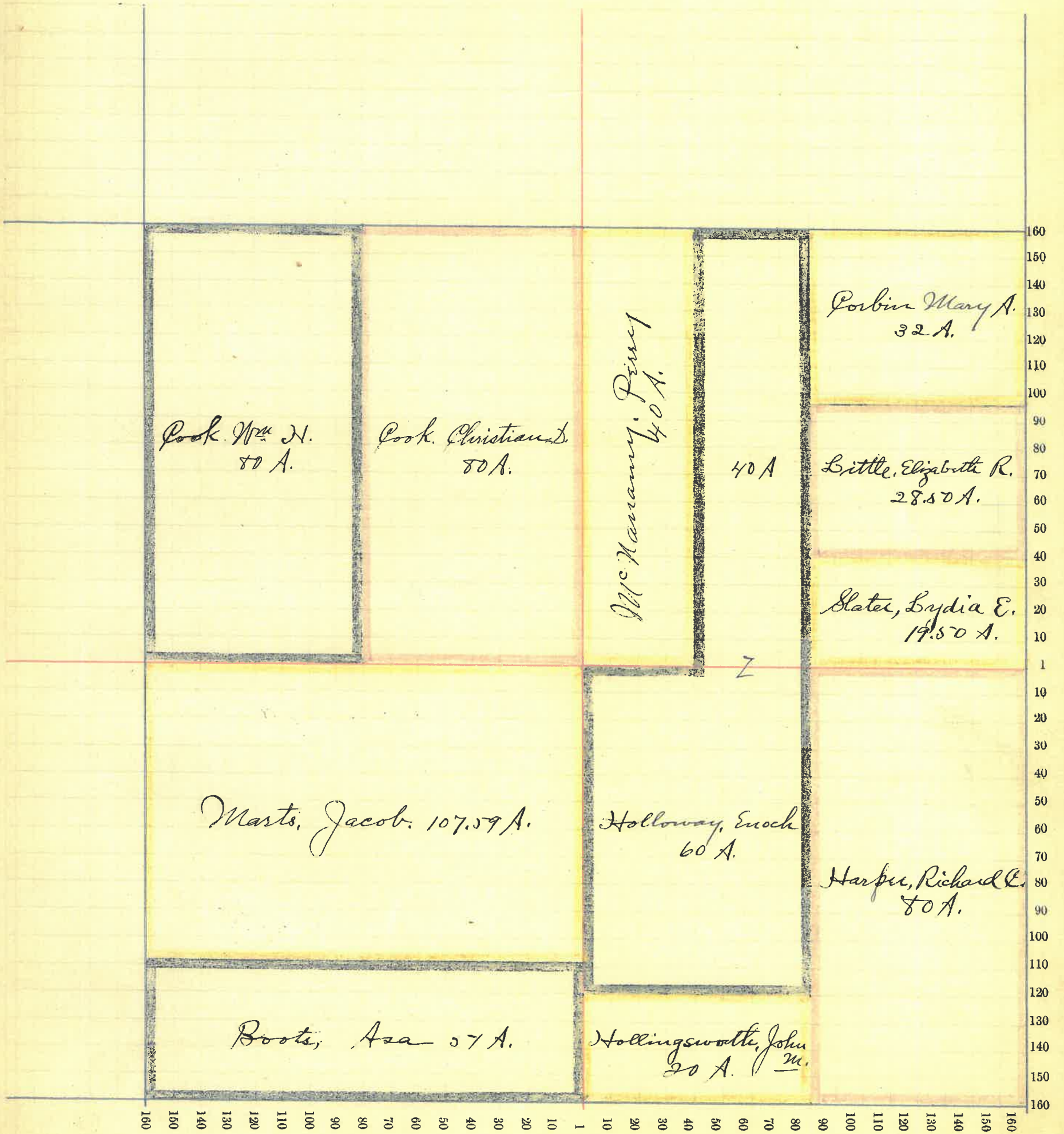
Assessor's Plat Book for - Sugar Creek - Township, No. _____

NAMES OF OWNERS.	Number on Plat.	DESCRIPTION.	Section.	Township.	Range.	Acres.	Hundredths.	Value of Lands.	Value of Improvements.	Value of Lands and Improvements.
✓ Boots, Asa		Pt. S. W. 1/4	32	20	3	57		1550		1550
✓ Cook, Wm H.		W. 1/2 N. W. 1/4	32	20	3	80		2400	575	2975
✓ Cook, Christian D.		E. 1/2 N. W. 1/4	32	20	3	80		2240	350	2590
✓ Corbin, Mary A		Pt. N. E. 1/4 N. E. 1/4	32	20	3	32		960		960
✓ Harpu, Richard C.		E. 1/2 S. E. 1/4	32	20	3	80		2300		2300
✓ Holloway, Enoch		E. 1/2 N. 1/2 N. E. 1/4	32	20	3	40		1120		1120
✓ " "		Pt. W. 1/2 S. E. 1/4	32	20	3	60		1800	350	2150
✓ Hollingsworth, John M.		S. 1/2 S. W. 1/4 S. E. 1/4	32	20	3	20		580		580
✓ Little, Elizabeth R.		Pt. E. 1/2 N. E. 1/4	32	20	3	2800		855	100	955
✓ Marts, Jacob.		Pt. S. W. 1/4	32	20	3	107 1/2		3225	825	4050
✓ McNameamy, Perry		W. 1/2 W. 1/2 N. E. 1/4	32	20	3	40		1120	125	1245
✓ Slater, Lydia E.		Pt. S. 1/2 S. E. 1/4 N. E. 1/4	32	20	3	19 1/2		585		585
								18735	2325	21060

Section No. Thirty Two

Congressional Township No. Twenty N, R. Three W.

SCALE:—Forty rods to an inch, or ten rods to a space, Congress Land, which is one mile square for a section.



Montgomery County, Indiana, 1891.

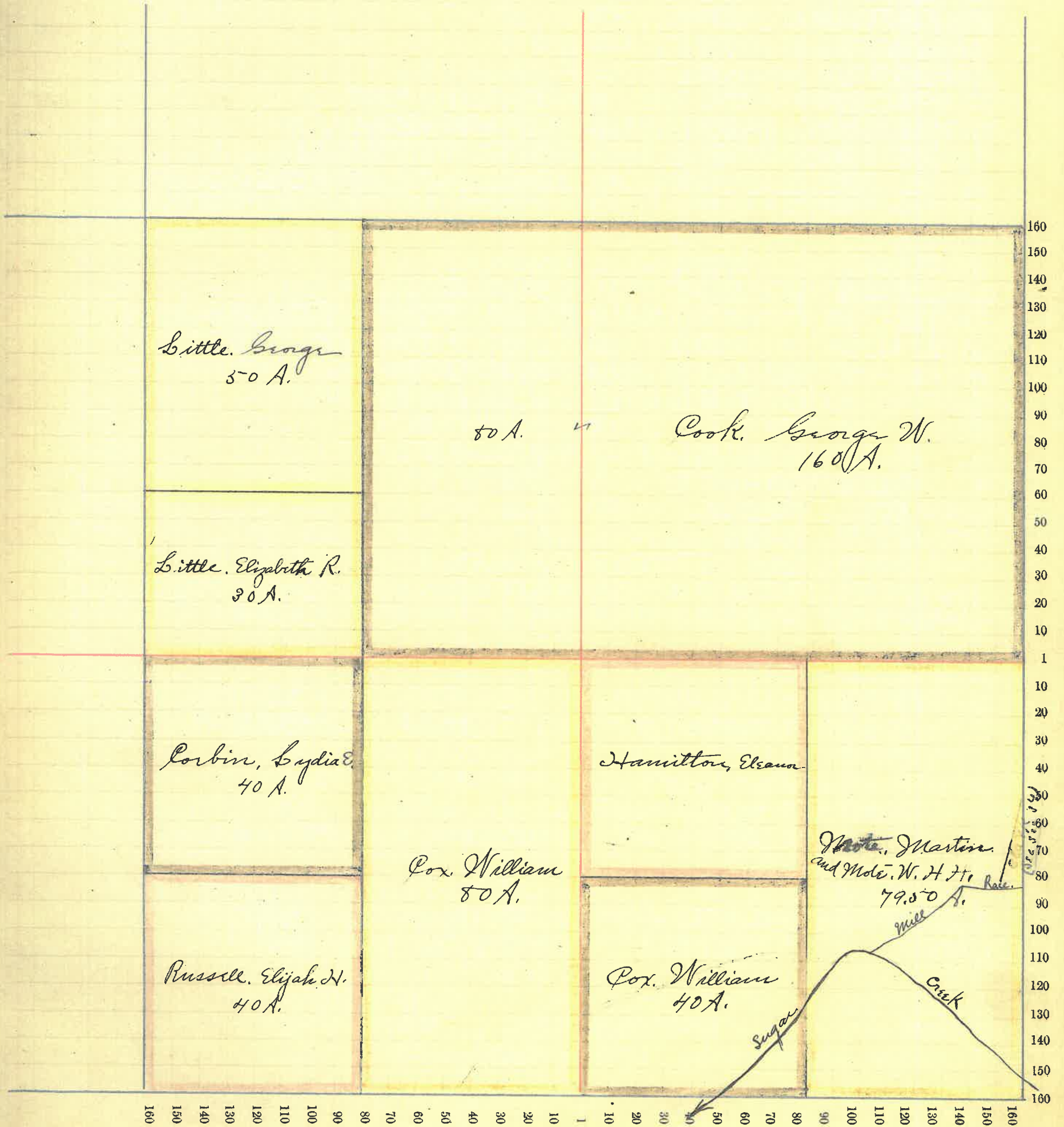
Assessor's Plat Book for - Sugar Creek Township, No.

NAMES OF OWNERS.	Number on Plat.	DESCRIPTION.	Section.	Township.	Range.	Acres.	Hundredths.	Value of Lands.	Value of Improvements.	Value of Lands and Improvements.
✓ Cook, George W.		N. E. ⁴	33	20	3	160		4800	950	5750
✓ " " "		E. ² N. W. ⁴	33	20	3	80		2200		2200
✓ Corbin, Lydia E.		N. W. ⁴ S. W. ⁴	33	20	3	40		1100	125	1225
✓ Fox, William		E. ² S. W. ⁴	33	20	3	80		1900		1900
✓ " " "		S. W. ⁴ S. E. ⁴	33	20	3	40		900		900
✓ Hamilton, Eleanor		N. W. ⁴ S. E. ⁴	33	20	3	40		1050	125	1175
✓ Little, George		Pt. N. ² N. W. ⁴	33	20	3	80		1500		1500
✓ Little, Elizabeth R.		Pt. N. ² N. W. ⁴	33	20	3	80		840		840
✓ Mote, Martin and Wm. H. Mote		{ Pt. E. ² S. E. ⁴	33	20	3	79.50		1800	800	2300
✓ Russell, Elijah H.		S. W. ⁴ S. W. ⁴	33	20	3	40		1000		1000
								16790	2000	18790

Section No. Thirty Three

Congressional Township No. Twenty N. R. Three W.

SCALE: - Forty rods to an inch, or ten rods to a space, Congress Land, which is one mile square for a section.



Montgomery County, Indiana, 1891.

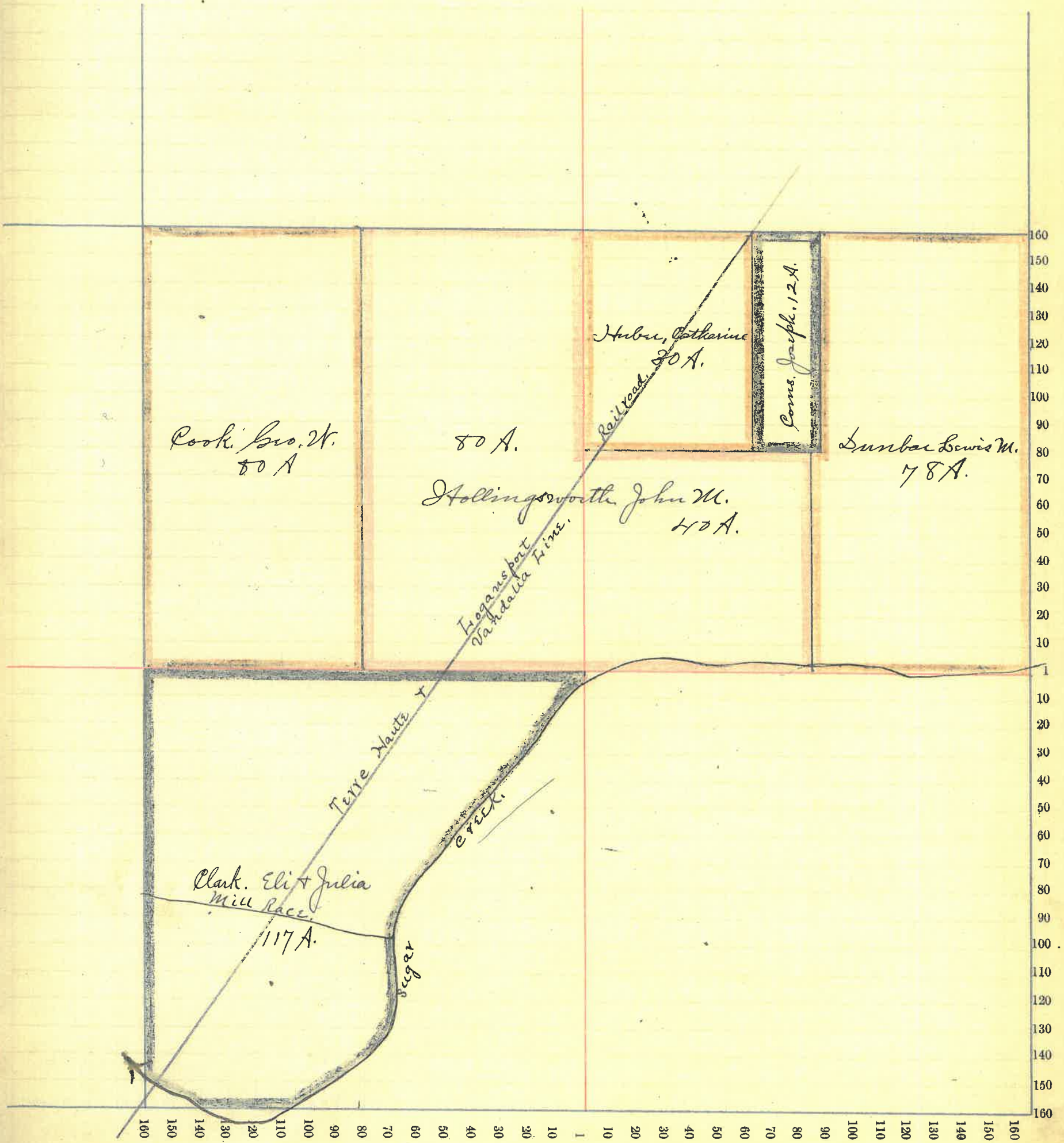
Assessor's Plat Book for Sugar Creek - Township, No. _____

NAMES OF OWNERS.	Number on Plat.	DESCRIPTION.	Section.	Township.	Range.	Acres.	Hundredths.	Value of Lands.	Value of Improvements.	Value of Lands and Improvements.
✓ Clark, Eli & Julia		Pt. S. W. ⁴	34	20	3	117	}	2455	425	2880
		" S. E. ⁴	33	20	3					
✓ Cook, George W.		W. ² N. W. ⁴	34	20	3	80		2400		2400
✓ Corns, Joseph		Pt. N. E. ⁴	34	20	3	12		825		825
✓ Dunbar, Lewis M.		Pt. E. ² N. E. ⁴	34	20	3	78		2100		2100
✓ Hallingworth, John M.		E. ² N. W. ⁴	34	20	3	80		2100	50	2150
✓ " " "		S. W. ⁴ N. E. ⁴	34	20	3	40		1000		1000
✓ Huber, Catharine		Pt. N. W. ⁴ N. E. ⁴	34	20	3	80		675	75	750
								11055	550	11605

Section No. *Thirty Four*

Congressional Township No. *Twenty N.*, R. *Three W.*

SCALE:—Forty rods to an inch, or ten rods to a space, Congress Land, which is one mile square for a section.



Montgomery County, Indiana, 1891.

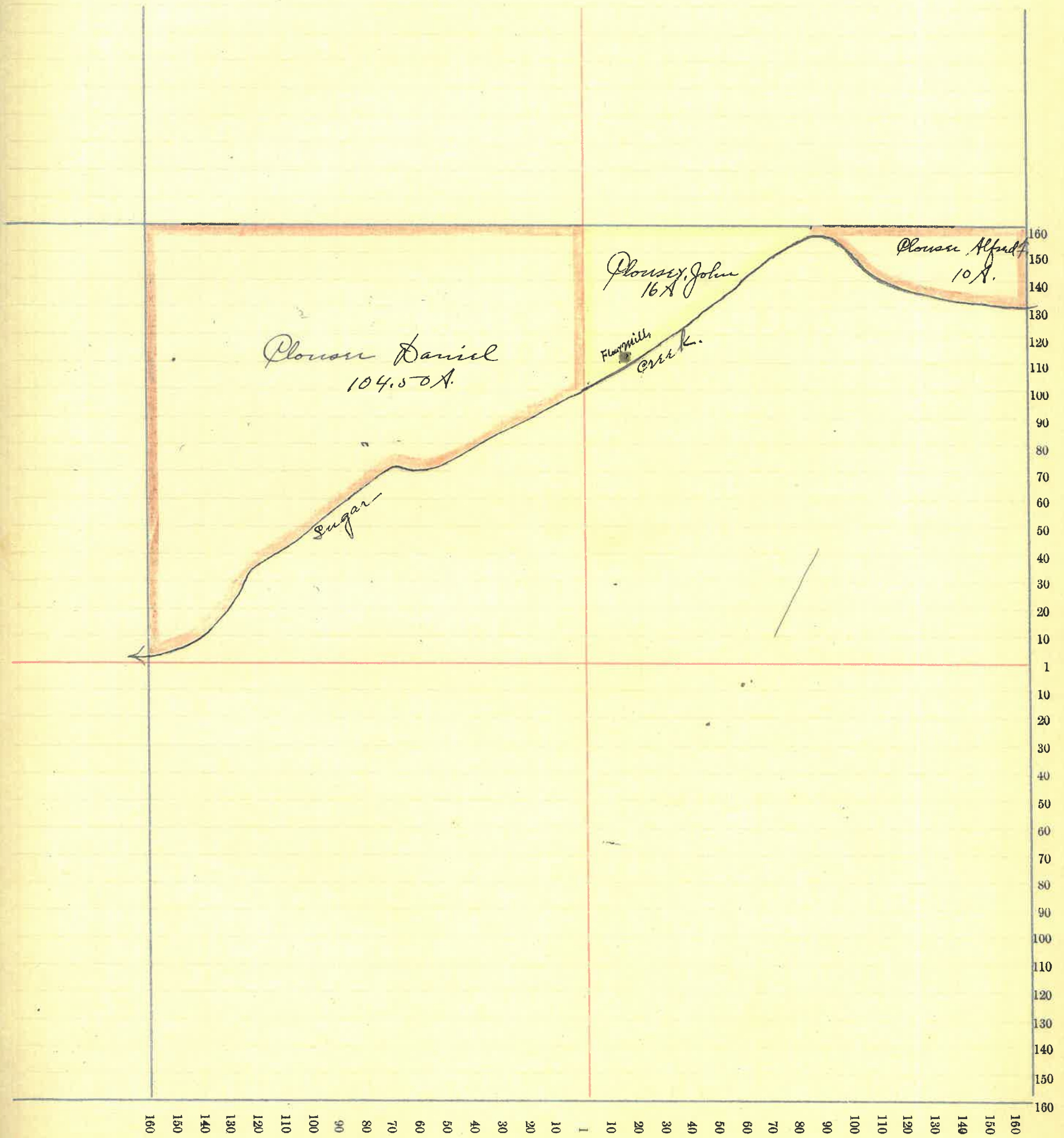
Assessor's Plat Book for Sagam Park Township, No.

NAMES OF OWNERS.	Number on Plat.	DESCRIPTION.	Section.	Township.	Range.	Acres.	Hundredths.	Value of Lands.	Value of Improve-ments.	Value of Lands and Improvements.
✓ Ploussier, John		Pt. N.W. ⁴ N.E. ⁴	35	20	3	16		250	500	750
✓ Ploussier, Alfred G.		Pt. N.E. ⁴ S.E. ⁴	35	20	3	10		200		200
✓ Ploussier, Daniel		Pt. N.W. ⁴	35	20	3	104	80	2875	225	3100
								3325	725	4050

Section No. 35-

Congressional Township No. 20 N., R. 2 W.

SCALE:—Forty rods to an inch, or ten rods to a space, Congress Land, which is one mile square for a section.



Montgomery County, Indiana, 1891.

Assessor's Plat Book for Sugar Creek Township, No.

NAMES OF OWNERS.	Number on Plat.	DESCRIPTION.	Section.	Township.	Range.	Acres.	Hundredths.	Value of Lands.	Value of Improve- ments.	Value of Lands and Improvements.
✓ Ploussier, Alfred F		Pt. N. W.	36	20	3	12		175		175

Section No. 36.

Congressional Township No. 20 N., R. 3 W.

SCALE:—Forty rods to an inch, or ten rods to a space, Congress Land, which is one mile square for a section.

