

Assessor's Plat Book  
Sugar Creek Township  
Montgomery County,  
Indiana

1895

Last Name	First Name	Page	Notes
Allen	James	41, 42, 43, 44	
Allen	James Jr	51, 52	
Allen	John W	43, 44	
Anderson	Asa P	45, 46	
Balls	Christopher	21, 22	
Balls	Christopher and Roda	21, 22	
Berryman	James A	37, 38	
Berryman	James A	39, 40	
Blue	Samuel K	57, 58	
Booker	John	59, 60	
Booker	Rosa A	59, 60	
Boots	Asa	15, 16, 17, 18, 31, 32, 41, 42, 61, 62, 63, 64	
Boots	Eli	41, 42	
Boots	George	31, 32, 61, 62	
Boots	George and Martha	15, 16, 33, 34	
Boots	Golda Perl and Merry	19, 20	
Boots	Robert M	7, 8	
Boots	Samuel	5, 6	
Boots	Wm H	7, 8, 17, 18	
Boots	Wm H and Martha	17, 18	
Bowen	John	49, 50	
Bowen	Phebe A E	51, 52	
Bowen	Young	51, 52	
Bowers	A J	7, 8	
Bowers	Elizabeth	19, 20	
Bowers	Jesse A	33, 34, 39, 40	
Bowers	Robert A	19, 20	
Bowers	William	17, 18, 19, 20, 31, 32, 41, 42	
Bowers	Wm B	9, 10	
Branagan	Harriet	9, 10, 15, 16	
Brock	Noah	67, 68	
Brooks	John M	61, 62	
Brooks	Sarah J	61, 62	
Bryant	Lydia	3, 4	
Bryant	Simeon	11, 12	
Bryant	Simeon and Catharine	9, 10	
Bryant	Wm E	5, 6	
Bryant	Wm E Jr	3, 4	
Burkhart	William M	51, 52	
Buskirk	John Jr	55, 56	
Campbell	D C	19, 20	
Campbell	David C	17, 18	
Carry	Marry E	45, 46	
cemetery		20, 24, 36	
Chapman	Sarah E	39, 40	
Charter	Ruth E	7, 8	
church		20, 22, 38	
Clark	Lydia A	5, 6	
Clark	Robert A	11, 12	
Clouser	Alfred F	43, 44, 47, 48, 51, 52, 53, 54, 69, 70, 71, 72	
Clouser	Daniel	47, 48, 49, 50, 51, 52, 69, 70	
Clouser	Henry	45, 46, 47, 48	
Clouser	John	69, 70	
Coleman	Julia A	65, 66	
Conrad	Joseph	1, 2	
Cook	Abraham L	55, 56	
Cook	Christina D	63, 64	
Cook	Eugene	61, 62	
Cook	Frank L	61, 62	
Cook	Lancy	65, 66	
Cook	Shadrack	5, 6, 19, 20, 67, 68	
Cook	W H	63, 64	
Cooley	Charley	29, 30	
Corbin	Lydia E	65, 66	
Corbin	Marry A	57, 58, 63, 64	
Corns	Eliza J	29, 30	
Corns	Joseph	53, 54	
Corns	William	51, 52, 53, 54	
Cox	William	65, 66	
Coyner	Donna B	5, 6, 7, 8	
Coyner	Jacob	7, 8	
Coyner	John D	21, 22, 27, 28, 29, 30	
Coyner	L D	19, 20	
Coyner	Martha	19, 20	
Custer	William H	61, 62	
Custer	Wm H	57, 58, 59, 60	
Davis	Ellen	1, 2	
Davis	Oze	25, 26	
Davis	William	1, 2	
Deck	George W	49, 50	

Deck	Louisa P	49, 50	
Deck	Merry C	49, 50	
Dikes	James	47, 48	
Drollinger	Henry	55, 56	
Dunbar	Christena	51, 52, 67, 68	
Dunbar	Elias	1, 2	
Dunbar	Elias P	51, 52	
Dunbar	Frank	31, 32	
Dunbar	Lewis M	51, 52, 53, 54, 67, 68	
Dunbar	Lewis M and Christene	55, 56	
Dunbar	Robert	1, 2, 19, 20, 21, 22, 25, 26	
Dunbar	Silas	1, 2, 19, 20, 21, 22, 25, 25, 29, 30, 45, 46, 47, 48, 53, 54	
Dunbar	Thomas	23, 24	
Dunbar	Thomas C and Marry A	31, 32	
Ermantrot	Elizabeth	11, 12	
Ermantrot	Elizabeth and John C	7, 8	
Fisher	Levi	30	
Fisher	Wm	43, 44	
Flanagan	John	25, 26	
Geiger	Milton C	24	
Goodwin	Arabelle and Samuel	41, 42	
Graham	Richard	59, 60	
Gray	Martin P	7, 8	
Gray	Perry	35, 36	
Gray	Thomas W	35, 36	
Hamilton	Eleanor	65, 66	
Hamilton	George	19, 20, 29, 30	
Hamilton	John	45, 46	
Hamilton	Ora A	41, 42	
Hamilton	Sarah M	45, 46	
Hampton	Martin	41, 42, 50	
Hampton	Morgan	51, 52	
Harper	Richard C	63, 64	
Hays	David	1, 2, 25, 26	
Hollingswork	J M	63, 64, 67, 68	
Holloway	John	55, 56	
Hollowell	Milton U	13, 14	
Horn	Lewis M and Christene	57, 58	
Horner	Eli	37, 38	
Horner	Wm H	37, 38	
Horney	Oliver P	11, 12	
Hoss	Francis M	15, 16	
Hutchison	John	43, 44	
Johnson	Franklin and Jennie	13, 14	
Kashner	Ida M	39, 40	
Killen	Mary A	61, 62	
King	John W	59, 60	
Kirk	John	51, 52	
Kirkpatrick	Jas W	11, 12	
Legg	Melissa E	5, 6, 19, 20, 29, 30	
Lewis	Nancy	49, 50	
Little	Elizabeth R	63, 64, 65, 66	
Little	George	55, 56, 65, 66	
Long	Nancy E	33, 34	
Long	Oath	33, 34	
Lye Creek		60, 62	
Lye Creek ditch		60	
Maguire	Charles	57, 58, 61, 62	
Mahoy	George	39, 40	
Marsh	John F	13, 14, 15, 16, 41, 42	
Marsh	Julia A	13, 14, 15, 16, 41, 42	
Marsh	Saul Perry	13, 14	
Marts	Margaret A	53, 54	
Marts	Wm H	57, 58	
Martz	Chancy N	61, 62	
Martz	Jacob	61, 62, 63, 64	
McCain	John	57, 58	
McCarter	Milton and Emma	49, 50	
Mistle	Fredrick	29, 30	
Mitchell	David W	11, 12	
Mitchell	George	3, 4, 21, 22	
Mitchell	John	23, 24	
Mitchell	Peter	19, 20, 21, 22	
Mitchell	Stephen A D	23, 24	
Mitchell	Thereza A	13, 14	
Mitchell	Wm S	3, 4	
Molier	Marry C	21, 22	
Mote	Martin	65, 66	
Mote	Sarah	65, 66	
Nicholson	Philander	11, 12	
Nicholson	Wm H	11, 12	
Old mill race		50	
Ormsby	William O	19, 20	
Peterson	Alfred	41, 42	
Peterson	C P	13, 14, 33, 34, 35, 36	
Peterson	Charles B	39, 40	
Peterson	Earl F	41, 42	
Peterson	John J	37, 38	
Peterson	John Jr	35, 36	
Peterson	John L	13, 14	

Peterson	Martha	19, 20	
Peterson	Ola	19, 20	
Peterson	Perry	39, 40	
Peterson	Silas	9, 10, 33, 34, 35, 36, 37, 38, 39, 40	
Peterson	Sol W	17, 18	
Pitman	Louisa	59, 60, 61, 62	
Potato Creek		60	
Powers	F W	17, 18	
Powers	William	21, 22, 27, 28, 29, 30	
Price	William	15, 16, 19, 20, 31, 32, 41, 42	
Pursee	Abraham W	11, 12	
Rettinger	Lonie E	43, 44	
Rhinehart	George A	1, 2	
Rice	Field H	45, 46	
Ricwe	Augustus	61, 62	
Rine	John E	29, 30, 31, 32	
royer	J M	11, 12	
Royer	Trevanien W	39, 40	
RR Co		52	
Russell	Elijah H	65, 66	
Ryan	Cyrus	29, 30, 31, 32	
Ryker	Charles	37, 38	
Saidla	Isaac	27, 28	
Saidla	Jesse A	29, 30	
Saidla	Rebecca	51, 52	
Saidla	Rebecca J	45, 46	
Schoen	Charles	55, 56	
Schoen	Charles A	53, 54	
school		10, 20, 24, 34, 44, 46, 54, 58	
Shill	Nancy J	53, 54	
Slater	Lydia E	63, 64	
Slutz	Esther	15, 16, 33, 34	
Slutz	W B and Esther	15, 16, 33, 34	
Smith	Henry	29, 30	
Smith	Henry and Merry J	17, 18, 21, 22	
Smith	Jesse P	17, 18	
Smith	Wm	41, 42	
Snider	Garrett D	59, 60	
still	Byrd	41, 42	
still	Mellie M	41, 42	
Strain	William	47, 48	
Stucky	Milton H	33, 34	
Sugar Creek		10, 50, 72	
Sutton	Ari	29, 30	
Sutton	William	43, 44	
Taylor	George W	11, 12	
tribbet	Clinton F	37, 38	
Turner	William	51, 52	
Turnipseed	Nathan and Martha	17, 18	
Waugh	John M	23, 24, 43, 44	
Waugh	Milton B	23, 24, 25, 26, 27, 28, 45, 46	
Wells	William	21, 22, 23, 24, 25, 26	
Wilson	Mary E	11, 12, 13, 14	
Wolf	Sarah J	59, 60	
Woodard	Isaac	51, 52	
Yeoman	Isaac L	31, 32	
Young	Marry E	29, 30	



Montgomery County, Indiana, 1895.

Assessor's Plat-Book for Sugar Creek Township, No. \_\_\_\_\_

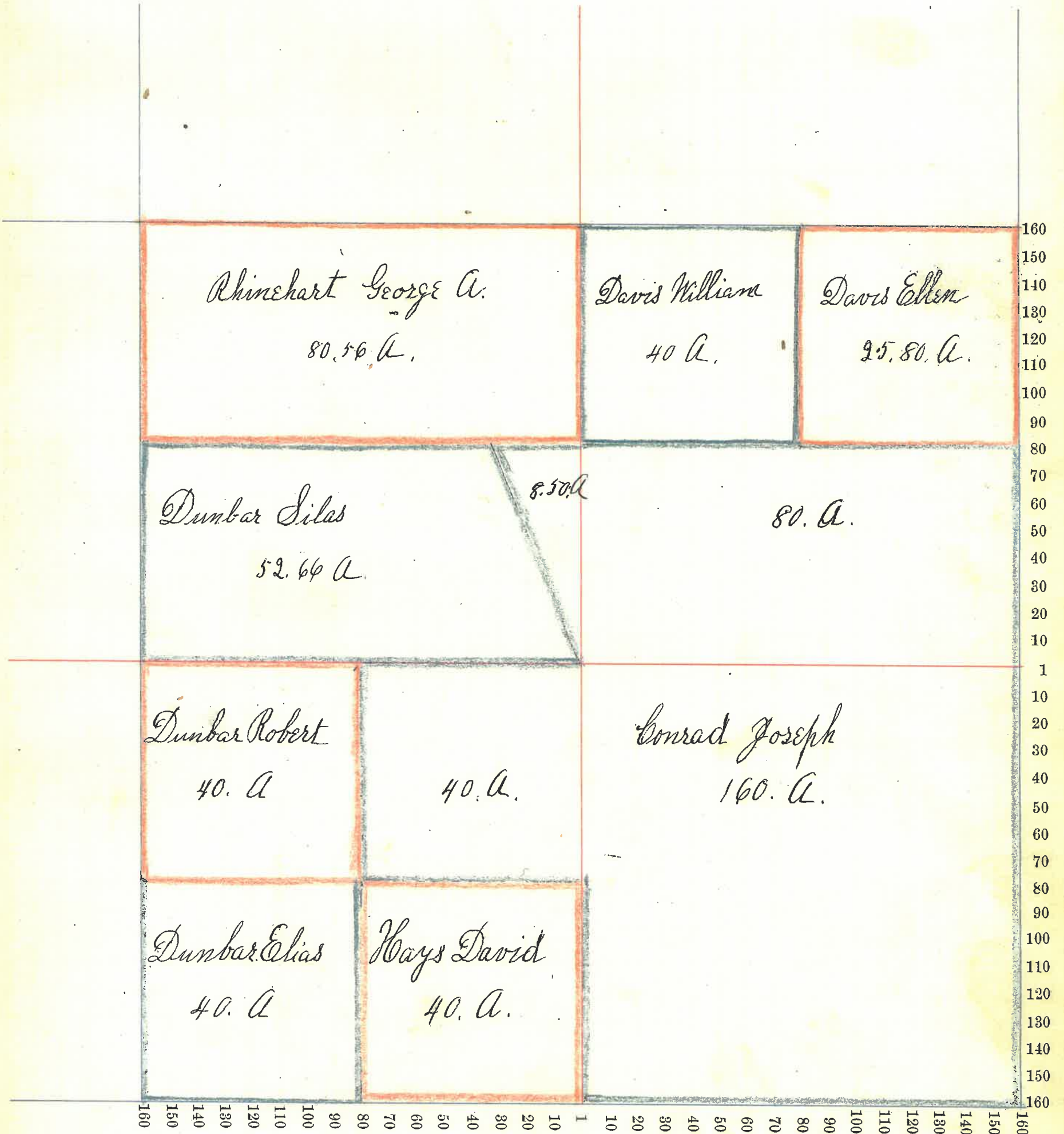
NAMES OF OWNERS.	Number on Plat.	DESCRIPTION.	Section.	Township.	Range.	Acres.	Hundredths.	Value of Lands.	Value of Improvements.	Value of Lands and Improvements
Rhinehart George A		N <sup>2</sup> N <sup>W</sup> <sup>4</sup>	1	20	3	80	56	2500	150	2650
Davis William		Pt N <sup>2</sup> N <sup>E</sup> <sup>4</sup>	1	20	3	40		1200	125	1325
Davis Ellen.		Pt N <sup>2</sup> N <sup>E</sup> <sup>4</sup>	1	20	3	25	80	800		800
Dunbar Elias		Pt N <sup>W</sup> <sup>4</sup>	1	20	3	52	66	1600		1600
Dunbar Robert		Pt W <sup>2</sup> S <sup>W</sup> <sup>4</sup>	1	20	3	40		1275		1275
Dunbar Elias		Pt W <sup>2</sup> S <sup>W</sup> <sup>4</sup>	1	20	3	40		1280	250	1530
Hays David		SE <sup>4</sup> S <sup>W</sup> <sup>4</sup>	1	20	3	40		1300		1300
Conrad Joseph		S <sup>2</sup> NE <sup>4</sup>	1	20	3	80		2560		2560
" "		SE <sup>4</sup>	1	20	3	160		5150	1000	6150
" "		NE <sup>4</sup> S <sup>W</sup> <sup>4</sup>	1	20	3	40		1200	200	1400
" "		Pt N <sup>W</sup> <sup>4</sup>	1	20	3	8	50	250	300	550

Section No. One

Congressional Township No. 20 N, R. 3 W.

Scale—Forty rods to an inch, or ten rods to a space, Congress Land, which is one mile square for a section.

Number of acres in this section, according to the United States Survey, 607.52.





Montgomery County, Indiana, 1895.

Assessor's Plat-Book for Sugar Creek Township, No.

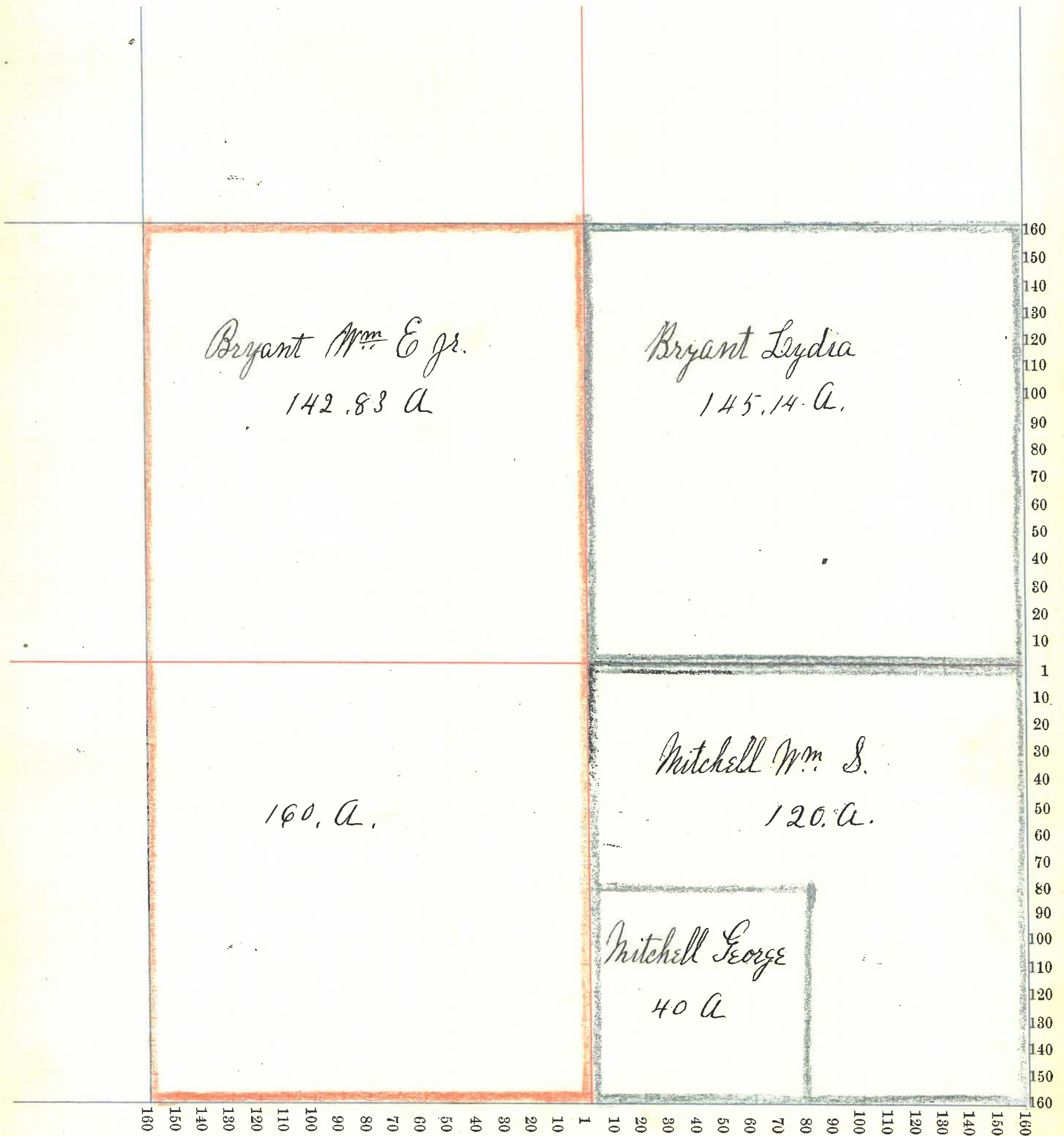
NAMES OF OWNERS.	Number on Plat.	DESCRIPTION.	Section.	Township.	Range.	Acres.	Hundredths.	Value of Lands.	Value of Improvements.	Value of Lands and Improvements
Bryant Wm E Jr	Pt NW <sup>4</sup> SW <sup>4</sup>	2 20 3 142 83	4790	238	6040					
		2 20 3 160	5360	100	5460					
Bryant Lydia	NE <sup>4</sup> Jr	2 20 3 145 14	4855	4855						
Mitchell Wm S.	E <sup>2</sup> SE <sup>4</sup> NW <sup>4</sup> SE <sup>4</sup>	2 20 3 80	2400	2400						
		2 20 3 40	1945	1345						
Mitchell George	SW <sup>4</sup> SE <sup>4</sup>	2 20 3 40	1340	1340						

Section No. Two

Congressional Township No. Twenty N. R. Three W.

Scale—Forty rods to an inch, or ten rods to a space, Congress Land, which is one mile square for a section.

Number of acres in this section, according to the United States Survey, \_\_\_\_\_





Montgomery County, Indiana, 1895.

Assessor's Plat-Book for Sugar Creek Township, No.

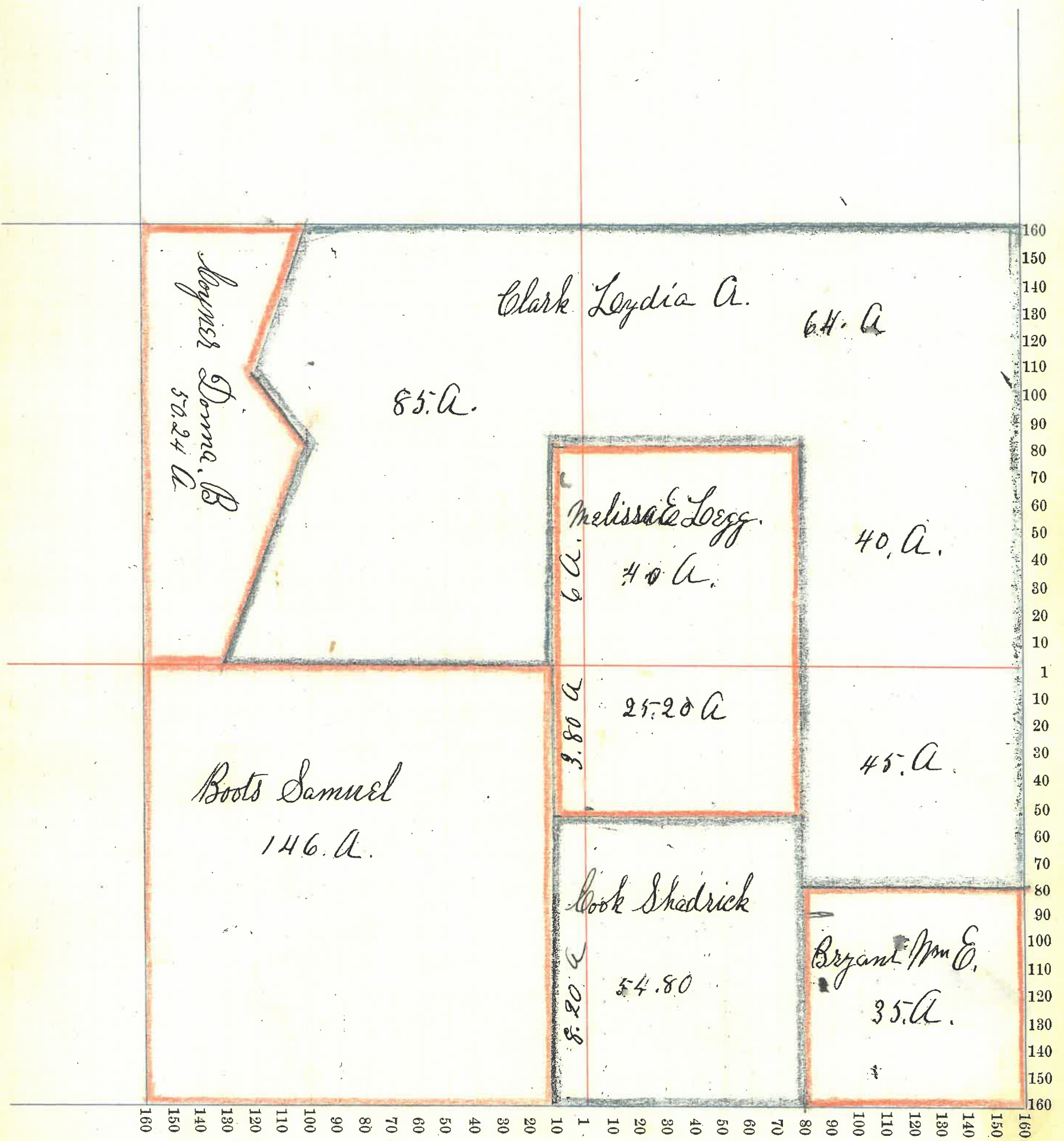
NAMES OF OWNERS.	Number on Plat.	DESCRIPTION.	Section.	Township.	Range.	Acres.	Hundredths.	Value of Lands.	Value of Improvements.	Value of Lands and Improvements
Cozner Donna B.		Pt N W <sup>4</sup>	3	20	3	50	24	1680		1680
Clark Lydia A.		Pt N W <sup>4</sup>	3	20	3	85	57	2800		2800
		N E <sup>4</sup>	3	20	3	64		2100	1350	3450
		Pt E <sup>2</sup> S E <sup>4</sup>	3	20	3	45		1500		1500
		S E <sup>4</sup> N E <sup>4</sup>	3	20	3	40		1300	200	1500
Cook Shadrick		Pt W <sup>2</sup> N E <sup>4</sup>	3	20	3	54	80	1800		1800
		" E <sup>2</sup> S W <sup>4</sup>	3	3	8	20		300	175	475
Boots Samuel.		Pt S W <sup>4</sup>				146		4775	900	5675
Bryant Wm E		Pt E <sup>2</sup> S E <sup>4</sup>	3	20	3	35		1100		1100
Loegg Melissa E.		Pt W <sup>2</sup> S E <sup>4</sup>	3	20	3	25	20	800		800
		" E <sup>2</sup> S W <sup>4</sup>	3	20	3	80		125		125
		" S E <sup>4</sup> N W <sup>4</sup>	3	20	3	6		150	100	250
		S W <sup>4</sup> N E <sup>4</sup>	3	20	3	40		1250		1250

Section No. Three

Congressional Township No. Twenty N, R. Three W

Scale—Forty rods to an inch, or ten rods to a space, Congress Land, which is one mile square for a section.

Number of acres in this section, according to the United States Survey, \_\_\_\_\_





Montgomery County, Indiana, 1895.

Assessor's Plat-Book for Sugar Creek Township, No.

NAMES OF OWNERS.	Number on Plat.	DESCRIPTION.	Section.	Township.	Range.	Acres.	Hundredths.	Value of Lands.	Value of Improvements.	Value of Lands and Improvements
Coyner Donna B.		Pt NE <sup>4</sup>	4	20	3	149		4800		4800
		.. E <sup>2</sup> NW <sup>4</sup>	4	20	3	58		1900	350	2250
Coyner Jacob		Pt NW <sup>4</sup>	4	20	3	40	50	1250		1250
Boots Robert M		Pt NW <sup>4</sup>	4	20	3	44	50	1450	300	1750
Boots Wm H		NW <sup>4</sup> SW <sup>4</sup>	4	20	3	40		1300		1300
Bowers A. J.		E <sup>2</sup> SW <sup>4</sup>	4	20	3	80		2600	400	3000
Leharter Ruth. E.		S <sup>2</sup> W <sup>2</sup> SW <sup>4</sup>	4	20	3	40		1275	100	1375
Gray Martin P.		W <sup>2</sup> SE <sup>4</sup>	4	20	3	80		2685	600	3285
Cormantrout Elizabeth & John. C.		E <sup>2</sup> SE <sup>4</sup>	4	20	3	80		2550	350	2900

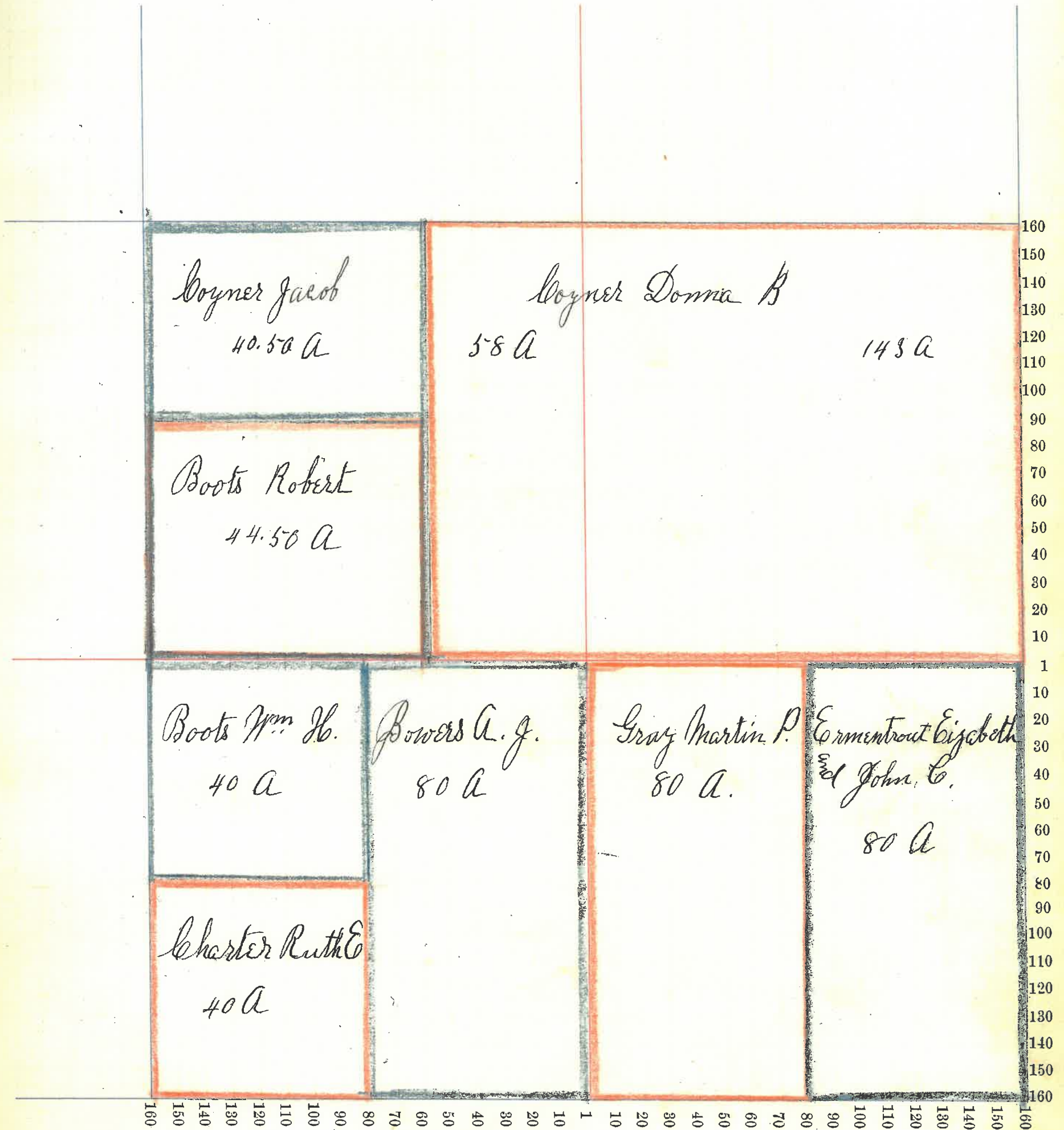


Section No. Four

Congressional Township No. Twenty N., R. Three W.

Scale—Forty rods to an inch, or ten rods to a space, Congress Land, which is one mile square for a section.

Number of acres in this section, according to the United States Survey, \_\_\_\_\_



Montgomery County, Indiana, 1895.

Assessor's Plat-Book for Sugar Creek Township, No.

NAMES OF OWNERS.	Number on Plat.	DESCRIPTION.	Section.	Township.	Range.	Acres.	Hundredths.	Value of Lands.	Value of Improvements.	Value of Lands and Improvements
Bryant Simeon Ed Catherine		1/2 NW <sup>4</sup> NW <sup>4</sup> SW <sup>4</sup> Pt NE <sup>4</sup> SW <sup>4</sup>	5	20	3	96	48	2900	550	3450
			5	"	"	40		1200		1200
			4	"	"	13	52	400		400
Branagan Harriet		SW <sup>4</sup> SW <sup>4</sup>	5	"	"	40		1240		1240
Bowers W <sup>m</sup> R.		E <sup>2</sup> Sect Pt SE <sup>4</sup> SW <sup>4</sup>	5	"	"	303	78	10000	350	10350
			5	"	"	39	50	1220	225	1445
Peterson Silas		Pt E <sup>2</sup> NW <sup>4</sup> " NE <sup>4</sup> SW <sup>4</sup> " " NW <sup>4</sup>	5	"	"	20		600		600
			5	"	"	54	46	1675	75	1750





Montgomery County, Indiana, 1895.

Assessor's Plat-Book for Sugar Creek Township, No.

NAMES OF OWNERS.	Number on Plat.	DESCRIPTION.	Section.	Township.	Range.	Acres.	Hundredths.	Value of Lands.	Value of Improvements.	Value of Lands and Improvements
Nicholson Wm Jb.		Pt N W/2 N W/4	6	20	3	44		13.00	275	1575
Nicholson Philander		N E/4 N W/4	6	20	3	39	50	800	200	1000
Royer J. M.		Pt E/2 S E/4	6	20	3	20		520		520
		" " "	6	"	"	60		1680	400	2080
Wilson Mary E		Secd S W/4 S E/4	6	20	3	10		330	75	405
		" S E S W/4	6	"	"	10		330		330
Clark Robert A.		Pt S W/4	6	20	3	70		2250		2250
		N/2 W/2 S E/4	6	"	"	70		2250	300	2550
Mitchell David W.		S E/4 N E/4	6	"	"	40		1200		1200
Kirkpatrick Jas. W.		Pt N/2 S W/4	6	20	3	94	60	3000	100	3100
		S N/2 N W/4	6	"	"	52	50	1600		1600
Bryant Simeon		Pt N/2 N E/4	6	"	"	13	53	300		300
Taylor George W.		Pt N E/4	6	"	"	28		680	100	780
Hornsey Oliver P.		N W/4 N E/4	6	"	"	43	75	980	125	1105
		Pt S E/4 N W/4	6	"	"	33	50	830		830
Pursee Abraham W.		Pt N/2 N E/4	6	"	"	13	59	330	25	355
Ermantrout Elizabeth		Pt S W/4 N E/4	6	"	"	12		285	25	310

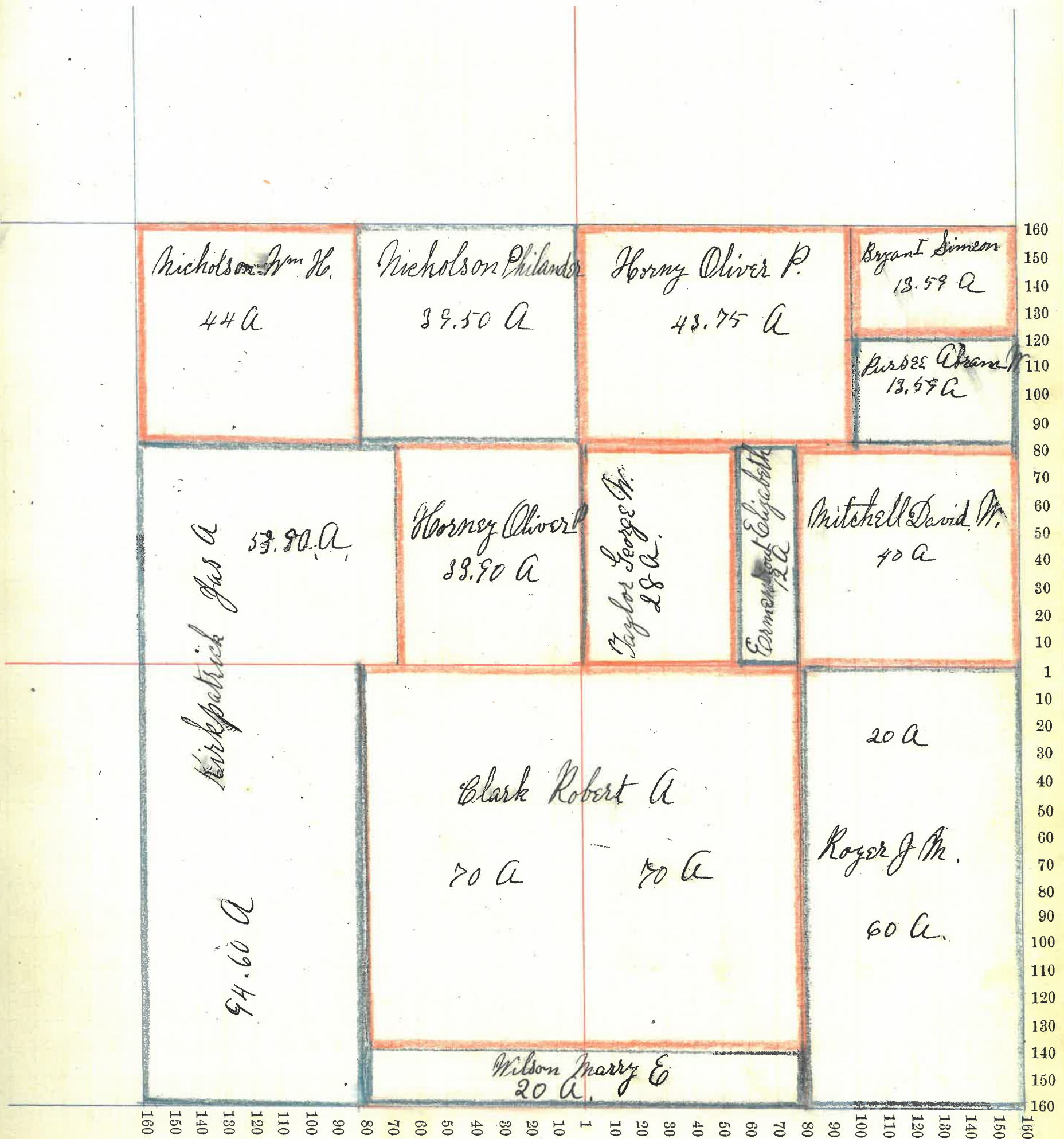


Section No. Six

Congressional Township No. Twenty N. R. Three W.

Scale—Forty rods to an inch, or ten rods to a space, Congress Land, which is one mile square for a section.

Number of acres in this section, according to the United States Survey, \_\_\_\_\_



Montgomery County, Indiana, 1895.

Assessor's Plat-Book for Sugar Creek Township, No. \_\_\_\_\_

NAMES OF OWNERS.	Number on Plat.	DESCRIPTION.	Section.	Township.	Range.	Acres.	Hundredths.	Value of Lands.	Value of Improvements.	Value of Lands and Improvements.
Peterson John L		Pt M <sup>r</sup> . S W <sup>4</sup>	7	20	3	79	97	2675	500	3175
		M <sup>r</sup> . N W <sup>4</sup>	7	"	"	84		3000		3000
		Pt E <sup>2</sup> S W <sup>4</sup>	7	"	"	54		1815		1815
		Pt W <sup>2</sup> N <sup>2</sup> S E <sup>4</sup>	7	"	"	29	50	990		990
Peterson C. P.		Pt S E <sup>4</sup>	7	"	"	17	35	580		580
Johnson Franklin & Gemie		Pt W <sup>2</sup> S W <sup>4</sup>	4	"	"	14		420	200	620
Marsh Julia A		Pt S E <sup>4</sup>	7	"	"	28	80	980	900	1880
Marsh Saul Perry		Pt S E <sup>4</sup> N W <sup>4</sup>	7	"	"	32	50	1090		1090
		" S W <sup>4</sup> N E <sup>4</sup>	7	"	"	17	50	590	550	1140
Marsh John F.		Pt E <sup>2</sup> S W <sup>4</sup>	7	"	"	26		875		875
		" S E <sup>4</sup> N W <sup>4</sup>	"	"	"	7	50	250		250
		" S W <sup>4</sup> N E <sup>4</sup>	"	"	"	6		200		200
		" W <sup>2</sup> S E <sup>4</sup>	"	"	"	10	50	350		350
Mitchell Theresa A		Pt N E <sup>4</sup>	7	"	"	76	50	2550	900	3450
Wilson Mary E.		N W <sup>4</sup> N E <sup>4</sup>	7	"	"	40		1320		1320
		N E <sup>4</sup> N W <sup>4</sup>	"	"	"	40		1320		1320
Hollowell Milton U.		Pt E <sup>2</sup> N E <sup>4</sup>	7	"	"	20		670		670
		" S E <sup>4</sup>	"	"	"	74	22	2495	1100	3595

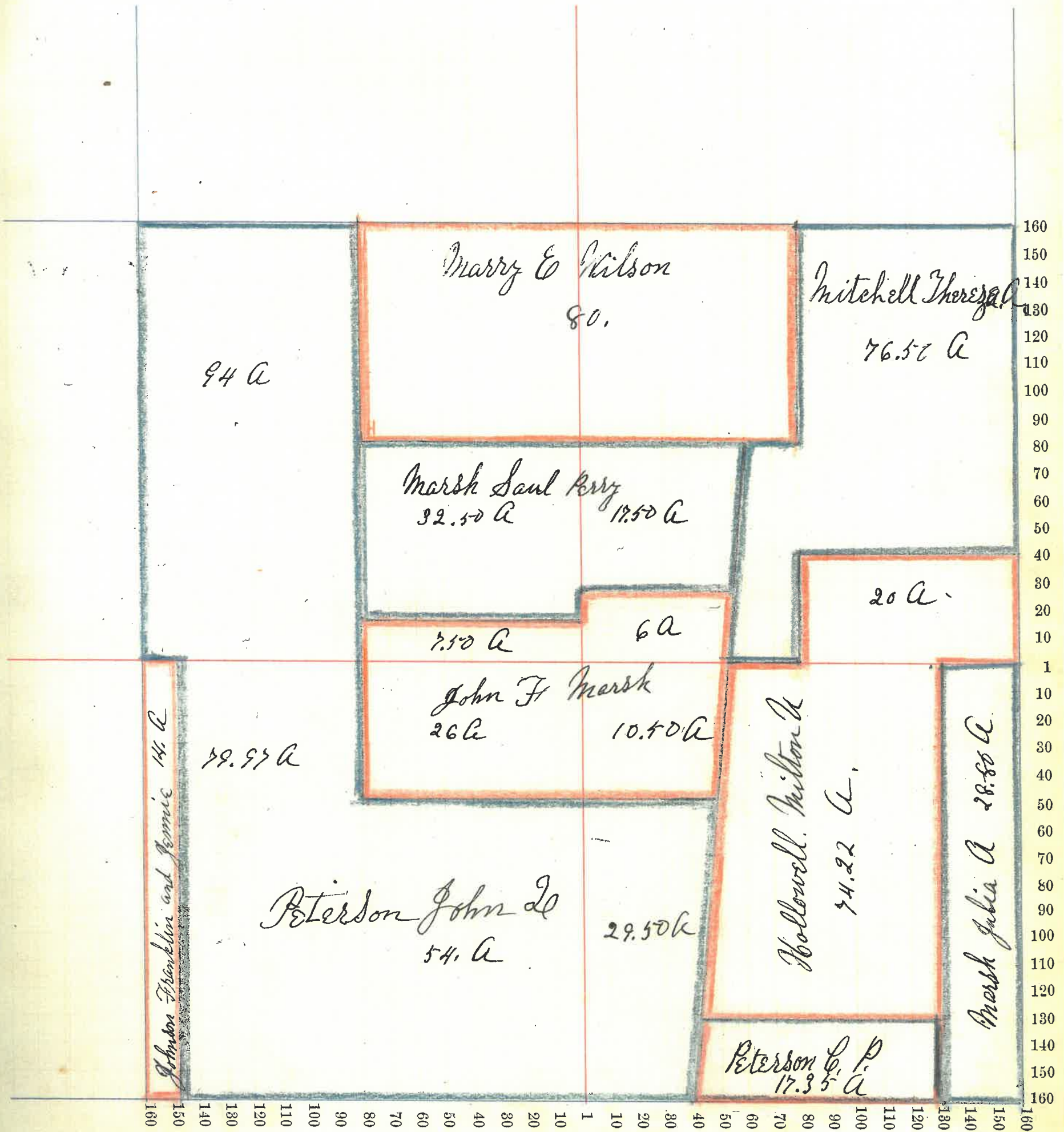


Section No. Seven

Congressional Township No. Twenty N, R. Three W

Scale—Forty rods to an inch, or ten rods to a space, Congress Land, which is one mile square for a section.

Number of acres in this section, according to the United States Survey, \_\_\_\_\_





Montgomery County, Indiana, 1895.

Assessor's Plat-Book for Sugar Creek Township, No.

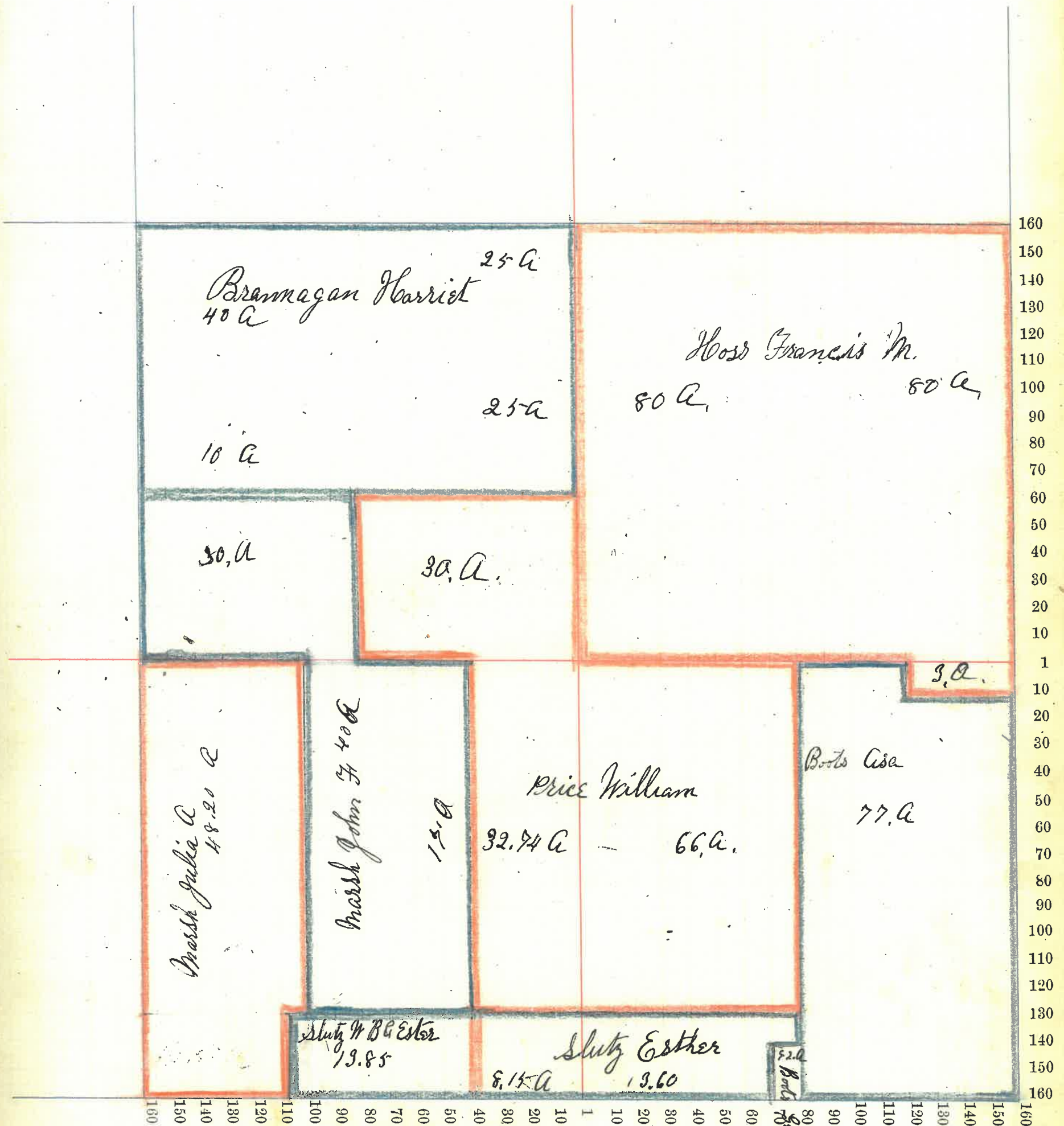
NAMES OF OWNERS.	Number on Plat.	DESCRIPTION.	Section.	Township.	Range.	Acres.	Hundredths.	Value of Lands.	Value of Improvements.	Value of Lands and Improvements
Boss Francis M.		E <sup>2</sup> NE <sup>4</sup>	8	20	3	80		2520		2520
		W <sup>2</sup> NE <sup>4</sup>	8	"	"	80		2240	75	2315
		Pt SE <sup>4</sup>	"	"	"	3		95	100	195
Boots Asa		Pt E <sup>2</sup> SE <sup>4</sup>	8	20	3	77		2200		2200
Boots George Martha		Pt W <sup>2</sup> SE <sup>4</sup>	8	"	"		92	25		25
Brammagan Harriet		Pt E <sup>2</sup> N W <sup>4</sup>	8	"	"	25		840		840
		" " " "	"	"	"	25		840		840
		NW <sup>4</sup> N W <sup>4</sup>	8	"	"	40		1345	900	2245
		Remd SW <sup>4</sup> NW <sup>4</sup>	8	"	"	10		335		335
Price William		Pt W <sup>2</sup> SE <sup>4</sup>	8	"	"	66		2200	900	3100
		N Pt E <sup>2</sup> SW <sup>4</sup>	"	"	"	32	47	1090		1090
		Remd SE <sup>4</sup> SW <sup>4</sup>	"	"	"	30		1000		1000
Marsh Julia A		Pt W <sup>2</sup> SW <sup>4</sup>	8	"	"	48	20	1600		1600
Marsh John F		Remd SW <sup>4</sup> NW <sup>4</sup>	8	"	"	30		1010		1010
		Pt E <sup>2</sup> SW <sup>4</sup>	"	"	"	17		576		576
		Pt SW <sup>4</sup>	"	"	"	40		1340		1340
Slutz W. B. & Esther		Pt E <sup>2</sup> SW <sup>4</sup>	8	"	"	13	85	470		470
Slutz Esther		Pt W <sup>2</sup> SE <sup>4</sup>	8	"	"	13	60	455		455
		" E <sup>2</sup> SW <sup>4</sup>	"	"	"	8	15	295	150	425

Section No. Eight

Congressional Township No. Twenty, R. Three W.

Scale—Forty rods to an inch, or ten rods to a space, Congress Land, which is one mile square for a section.

Number of acres in this section, according to the United States Survey, \_\_\_\_\_





Montgomery County, Indiana, 1895.

Assessor's Plat-Book for Sugar Creek Township, No.

NEW JERSEY PRINTING CO., PHILADELPHIA.

NAMES OF OWNERS.	Number on Plat.	DESCRIPTION.	Section.	Township.	Range.	Acres.	Hundredths.	Value of Lands.	Value of Improvements.	Value of Lands and Improvements
Boots Wm H.		Pt N W <sup>4</sup>	9	20	3	60		1845		1845
		.. W <sup>2</sup> S E <sup>4</sup>	9	"	"	39	16	1200		1200
		Pt N <sup>2</sup> S W <sup>4</sup>	"	"	"	35		1080		1080
		Pt S <sup>2</sup> S W <sup>4</sup>	"	"	"	19		585	600	1185
Boots Wm H & Martha		Pt S W <sup>4</sup>	9	20	3	45		1385		1385
Boots Asa		Pt W <sup>2</sup> S W <sup>4</sup>	9	20	3	61		1730		1730
Smith Henry & Mary J.		E <sup>2</sup> W <sup>2</sup> S E <sup>4</sup>	9	20	3	40		1260	25	1285
Bowers William		S E <sup>4</sup> S E <sup>4</sup>	9	20	3	40		1100	350	1450
Campbell David C.		NE <sup>4</sup> S E <sup>4</sup>	9	20	3	40		1050		1050
Peterson Sol W.		E <sup>2</sup> NE <sup>4</sup>	9	20	3	80		2600	450	3050
Powers G W.		Pt W <sup>2</sup> NE <sup>4</sup>	9	20	3	79	39	2750		2750
		Pt E <sup>2</sup> NW <sup>4</sup>				11	75	400		400
Turnipseed Matham & Martha		Pt W <sup>2</sup> N W <sup>4</sup>	9	20	3	22	50	700		700
Smith Jesse P.		Pt N W <sup>4</sup>	9	20	3	65	75	2075	800	2875

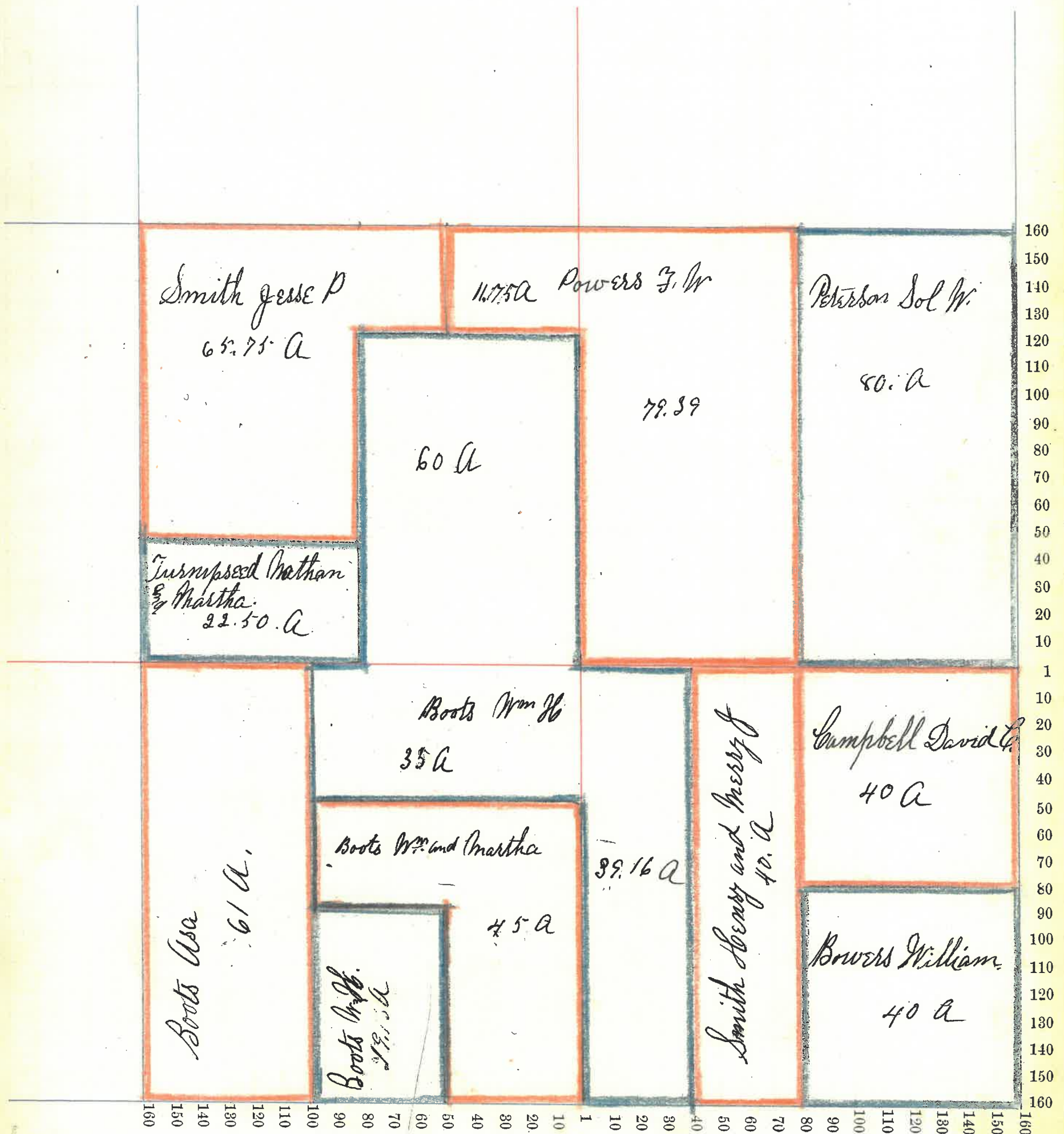


Section No. Nine

Congressional Township No. Twenty N, R. Three W

Scale—Forty rods to an inch, or ten rods to a space, Congress Land, which is one mile square for a section.

Number of acres in this section, according to the United States Survey, \_\_\_\_\_





Montgomery County, Indiana, 1895.

Assessor's Plat-Book for Sugar Creek Township, No.

NAMES OF OWNERS.	Number on Plat.	DESCRIPTION.	Section.	Township.	Range.	Acres.	Hundredths.	Value of Lands.	Value of Improvements.	Value of Lands and Improvements
Bowers Robert		Pt E <sup>2</sup> N W <sup>4</sup>	10	20	3	8	25	200		200
" "		" W <sup>2</sup> N E <sup>4</sup>	"	"	"	15	40	375	50	425
Bowers Elizabeth		Secd - N W <sup>4</sup>	10	20	3	19	50	520		520
		Pt N <sup>2</sup> S W <sup>4</sup>	"	"	"	21	40	575	300	875
		Pt W <sup>2</sup> N W <sup>4</sup>	"	"	"	19	43	400		400
Bowers William		1/4 Pt N <sup>2</sup> S W <sup>4</sup>	10	20	3	18	30	460		460
Hamilton George		N <sup>2</sup> S E <sup>4</sup>	10	20	3	80		2300	400	2700
Dunbar Robert		N <sup>2</sup> S E <sup>4</sup> N E <sup>4</sup>	10	20	3	20		560	400	960
Mitchell Peter		N E <sup>4</sup> N E <sup>4</sup>	10	20	3	40		1150		1150
Peterson Ola		Pt N <sup>2</sup> S W <sup>4</sup>	10	20	3	19		360		360
Peterson Martha		Pt N <sup>2</sup> S W <sup>4</sup>	10	20	3	13	25	360		360
Logg Melissa E		S <sup>2</sup> S E <sup>4</sup> S W <sup>4</sup>	10	20	3	20		500		500
Dunbar Silas		Pt E <sup>2</sup> N W <sup>4</sup>	10	20	3	30	75	850	400	1250
Price William		Pt N <sup>2</sup> S E <sup>4</sup> S W <sup>4</sup>	10	20	3	19	25	505		505
Campbell D. C.		1/4 Pt N <sup>2</sup> S W <sup>4</sup>	10	20	3	17	50	480	70	550
Boots Elda Pearl and Merry		Pt N <sup>2</sup> S W <sup>4</sup>	10	20	3	15	25	370		370
Coyner L D		Pt N W <sup>4</sup>	10	20	3		66	20		20
		<del>Pt N W<sup>4</sup></del>								
		Pt N <sup>2</sup> N E <sup>4</sup>	10	20	3	56	43	1600	350	1950
Coyner Martha		1/4 Pt N <sup>2</sup> S W <sup>4</sup>	10	20	3	20		515		515
Cook Shadrick		E <sup>2</sup> S E <sup>4</sup>	10	20	3	80		2480	500	2980
		S <sup>2</sup> S E <sup>4</sup> N E <sup>4</sup>	"	"	"	20		500		500
		Pt W <sup>2</sup> N E <sup>4</sup>	"	"	"	5		120		120
Cumby William O.		Pt N <sup>2</sup> N W <sup>4</sup>	10	20	3	19	62	565	250	815
		Pt W <sup>2</sup> N W <sup>4</sup>	"	"	"	19	83	565		565
		Pt W <sup>2</sup> N W <sup>4</sup>	"	"	"	19	62	545	125	670
		Pt N E <sup>4</sup> N W <sup>4</sup>	"	"	"	19	84	545		545

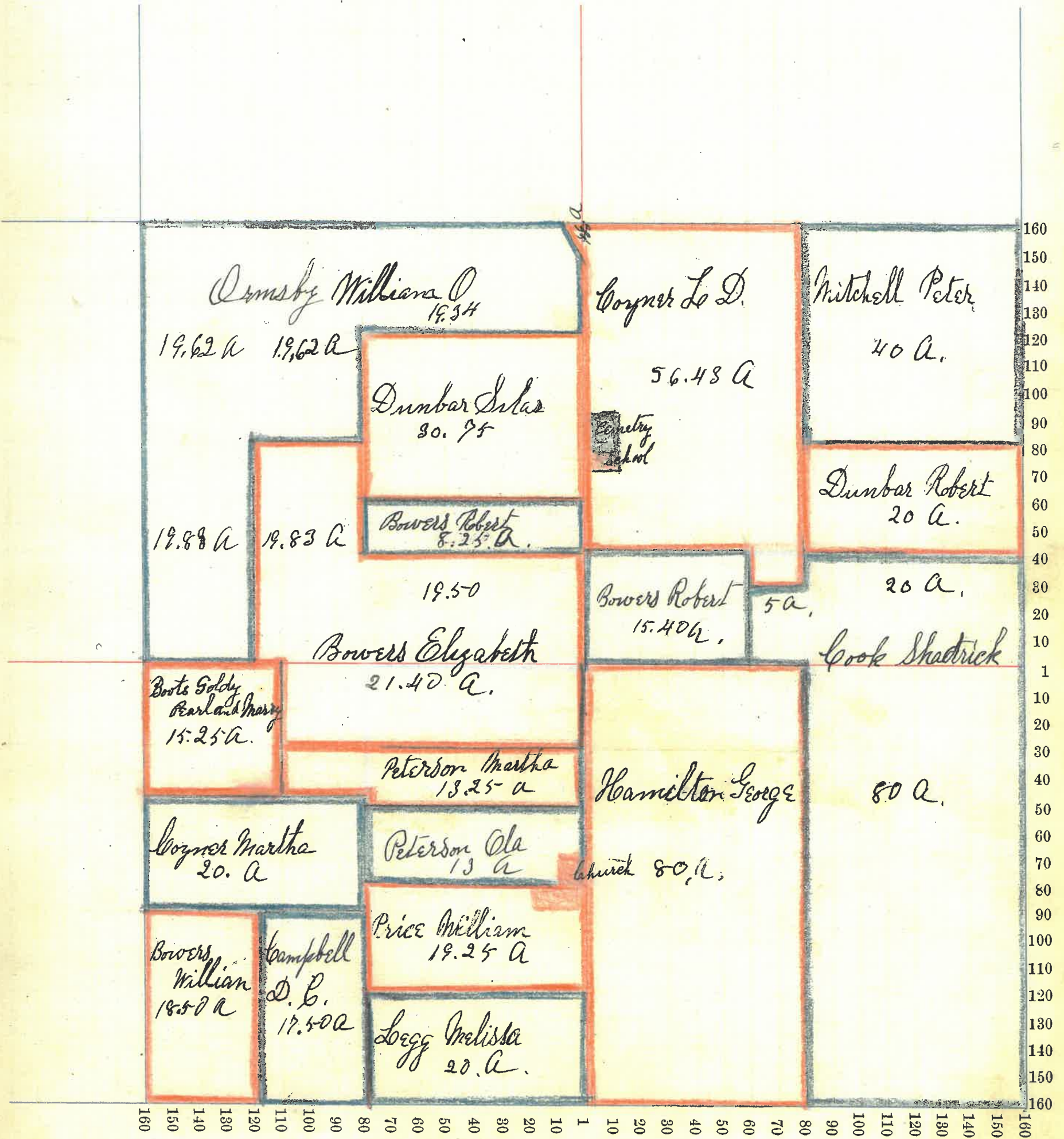


Section No. Ten

Congressional Township No. Twenty R. Three W.

Scale—Forty rods to an inch, or ten rods to a space, Congress Land, which is one mile square for a section.

Number of acres in this section, according to the United States Survey, \_\_\_\_\_





Montgomery County, Indiana, 1895.

Assessor's Plat-Book for Sugar Creek Township, No.

NAMES OF OWNERS.	Number on Plat.	DESCRIPTION.	Section.	Township.	Range.	Acres.	Hundredths.	Value of Lands.	Value of Improvements.	Value of Lands and Improvements
Balls Christopher		$\frac{1}{2}$ NW <sup>2</sup> SE <sup>4</sup>	11	20	3	40		1120		1120
Balls Christopher & Sons		$\frac{3}{4}$ NW <sup>1</sup> SE <sup>4</sup>	11	20	3	$\frac{14}{7}$ 20	7	740	150	890
Smith Henry & Mary		Pt NW <sup>1</sup> SE <sup>4</sup>	11	20	3	$\frac{1}{2}$		500		500
Wells William		Pt SE <sup>4</sup> SE <sup>4</sup>	11	20	3	39		1100	200	1300
Dunbar Silas		NE <sup>4</sup> SE <sup>4</sup>	11	20	3	40		1025	25	1050
Powers William		E <sup>2</sup> SW <sup>4</sup>	11	20	3	80		2500		2500
Coyner John D.		W <sup>2</sup> SW <sup>4</sup>	11	20	3	80		2500	500	3000
Dunbar Robert		S <sup>2</sup> NW <sup>1</sup>	11	20	3	80		2520		2520
Mitchell Peter		Pt. N <sup>2</sup> NW <sup>4</sup>	11	20	3	60		1700	150	1850
Mitchell George		W <sup>2</sup> NE <sup>4</sup>	11	20	3	80		2520	1000	3520
		End N <sup>2</sup> NW <sup>1</sup>	..	..	..	20		630		630
Molier Mary C.		E <sup>2</sup> NE <sup>4</sup>	11	20	3	80		2520		2520

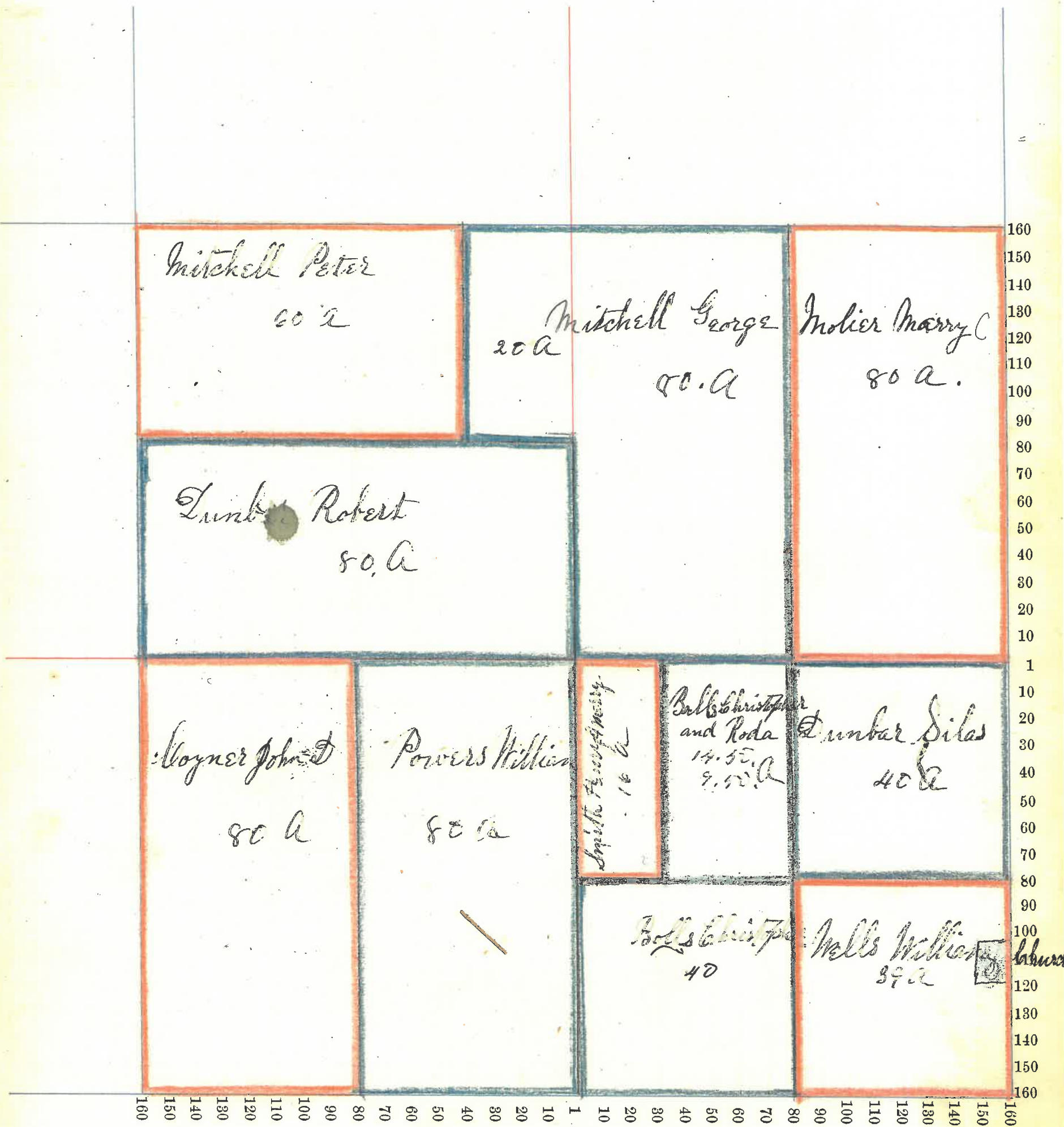


Section No. Eleven

Congressional Township No. Twenty N. R. Three W.

Scale—Forty rods to an inch, or ten rods to a space, Congress Land, which is one mile square for a section.

Number of acres in this section, according to the United States Survey, \_\_\_\_\_



Montgomery County, Indiana, 1895:

Assessor's Plat-Book for Sugar Creek Township, No.

NAMES OF OWNERS.	Number on Plat.	DESCRIPTION.	Section.	Township.	Range.	Acres.	Hundredths.	Value of Lands.	Value of Improvements.	Value of Lands and Improvements
Waugh Milton B		N E <sup>4</sup>	12	20	8	160		4800	75	4875
Waugh John M.		Pt S W <sup>4</sup>	12	20	3	159		4600	500	5100
Mitchell John		S E <sup>7</sup>	12	20	8	160		4325	1000	5325
Mitchell Stephen A. D.		W <sup>2</sup> N W <sup>4</sup>	12	20	3	80		2800	600	3400
Dunbar Thomas		Pt E <sup>2</sup> N W <sup>4</sup>	12	20	8	60	04	1800	100	1900
Wells William		Pt E <sup>2</sup> N W <sup>4</sup>	12	20	8	22	01	785		785

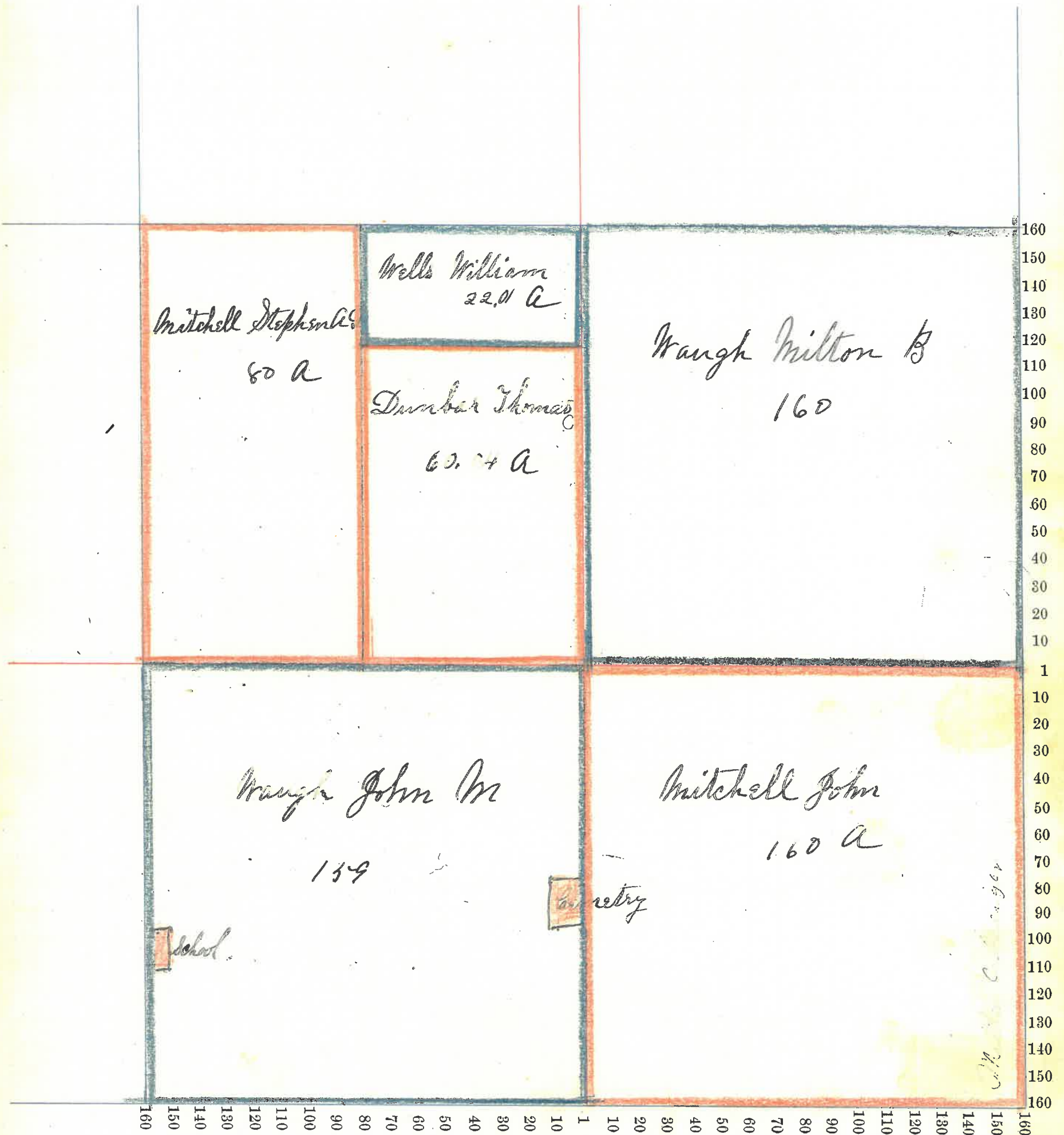


Section No. Twelve

Congressional Township No. Twenty & R. Three W.

Scale—Forty rods to an inch, or ten rods to a space, Congress Land, which is one mile square for a section.

Number of acres in this section, according to the United States Survey, \_\_\_\_\_



Montgomery County, Indiana, 1895.

Assessor's Plat-Book for Sugar Creek Township, No.

SCOTT & KELLEY PRINTING CO., PAS., INDOLA.

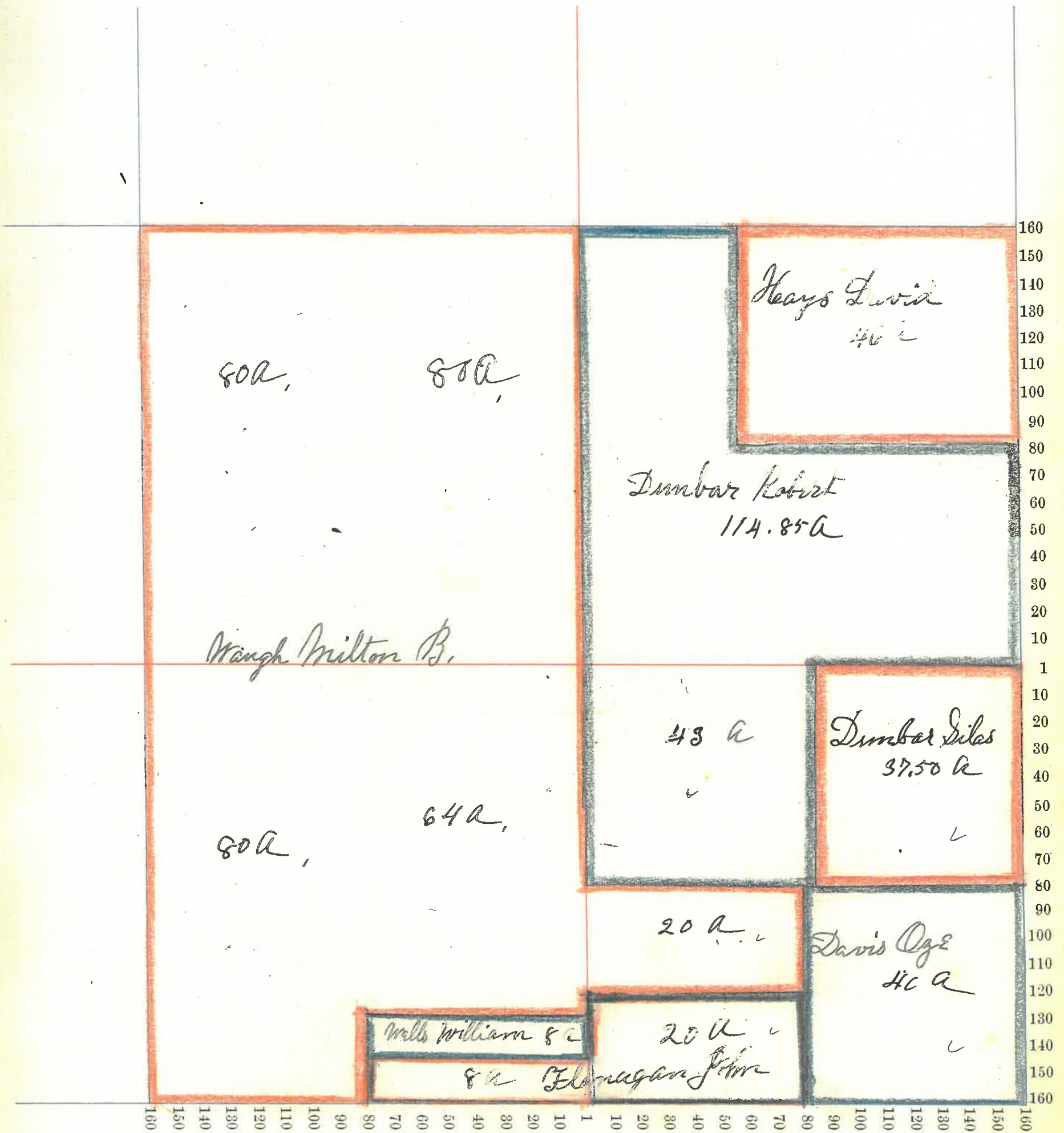
NAMES OF OWNERS.	Number on Plat.	DESCRIPTION.	Section.	Township.	Range.	Acres.	Hundredths.	Value of Lands.	Value of Improvements.	Value of Lands and Improvements
Dunbar Robert		Pt NE <sup>4</sup> Pt N <sup>2</sup> SE <sup>4</sup>	18	20	3	114	85	2550	200	2750
			18	20	3	43		950		950
Hays David		Pt N <sup>2</sup> NE <sup>4</sup>	18	20	3	46		1300	800	2100
Dunbar Silas		Pt NE <sup>4</sup> SE <sup>4</sup>	18	20	3	37	50	755	25	810
Haugh Milton B.		N <sup>2</sup> SW <sup>4</sup>	18	20	3	80		2520	1000	3520
		Pt E <sup>2</sup> SW <sup>4</sup>	..	..	..	64		1700		1700
		N <sup>2</sup> NW <sup>4</sup>	..	..	..	80		2520		2520
		E <sup>2</sup> NW <sup>4</sup>	..	..	..	80		2200		2200
		N <sup>2</sup> SW <sup>4</sup> SE <sup>4</sup>	..	..	..	20		440		440
Wells William		Pt SE <sup>4</sup> SW <sup>4</sup>	18	20	3	8		120		120
Flanagan John.		Swd N <sup>2</sup> SE <sup>4</sup>	18	20	3	20		430	25	455
		Pt E <sup>2</sup> SW <sup>4</sup>	..	..	..	8		150		150
Davis Oge		SE <sup>4</sup> SE <sup>4</sup>	18	20	3	40		975		975



Section No. Thirteen

Congressional Township No. Twenty 2 R. Three W.

Scale—Forty rods to an inch, or ten rods to a space, Congress Land, which is one mile square for a section.  
Number of acres in this section, according to the United States Survey, 161.35



Montgomery County, Indiana, 1895.

Assessor's Plat-Book for Sugar Creek Township, No.

NAMES OF OWNERS.	Number on Plat.	DESCRIPTION.	Section.	Township.	Range.	Acres.	Hundredths.	Value of Lands.	Value of Improvements.	Value of Lands and Improvements
Wraugh Milton B		E <sup>2</sup> SE <sup>4</sup>	14	20	3	80		2250		2250
Coyner John D.		W <sup>2</sup> NW <sup>4</sup>	14	20	3	80		1960		1960
Saidle Isaac		E <sup>2</sup> SW <sup>4</sup>	14	20	3	80		1950	50	2000
Powers William		NE <sup>4</sup>	14	20	3	160		5050	300	5350
		E <sup>2</sup> NW <sup>4</sup>	"	"	"	80		2300		2300
		NW <sup>2</sup> SW <sup>4</sup>	"	"	"	80		2185		2185
		W <sup>2</sup> SE <sup>4</sup>	"	"	"	80		2100		2100




Section No. Fourteen

Congressional Township No. Twenty R. Three W.

Scale—Forty rods to an inch, or ten rods to a space, Congress Land, which is one mile square for a section.

Number of acres in this section, according to the United States Survey, 640





Montgomery County, Indiana, 1895.

Assessor's Plat-Book for Sugar Creek Township, No. \_\_\_\_\_

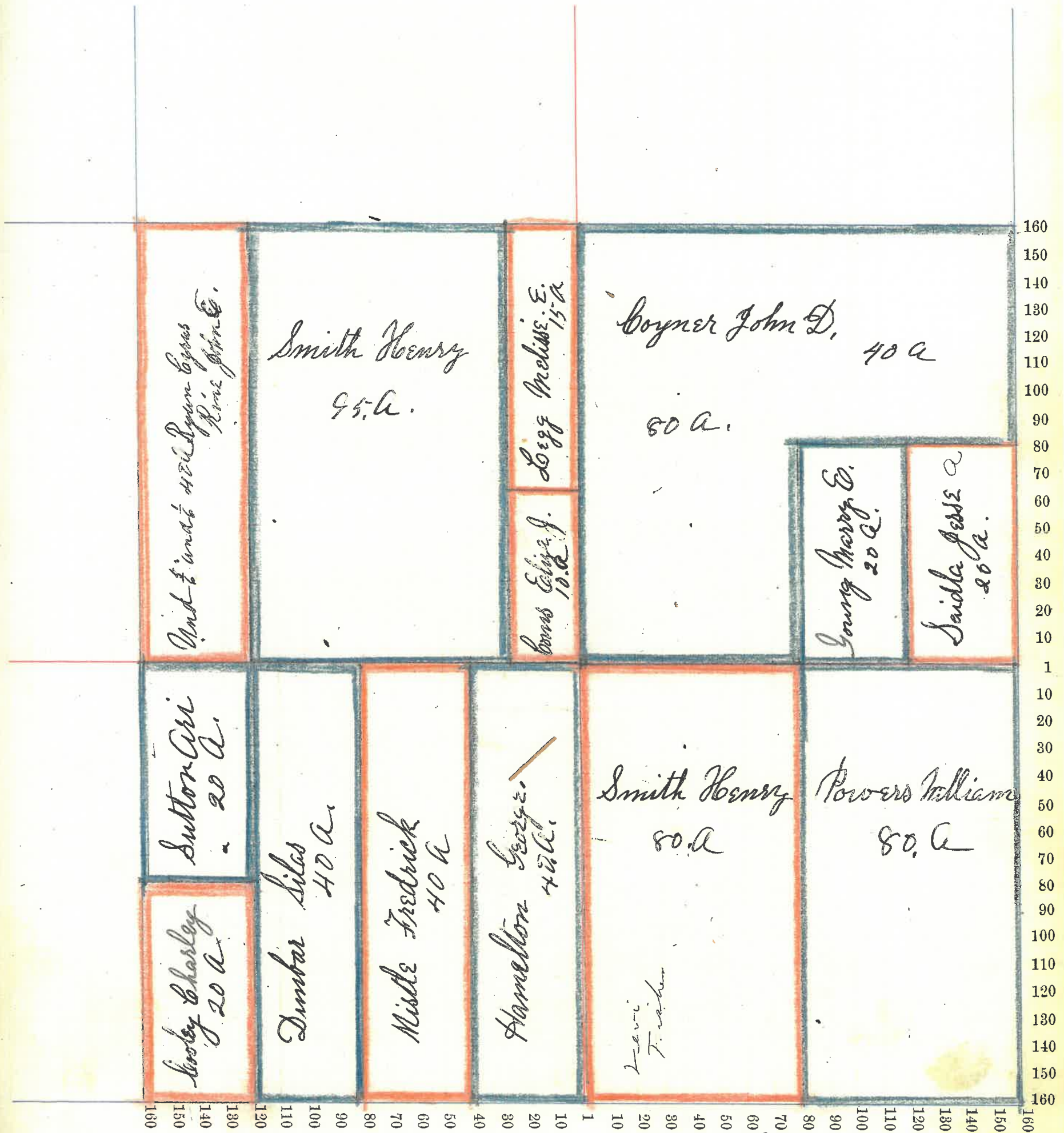
NAMES OF OWNERS.	Number on Plat.	DESCRIPTION.	Section.	Township.	Range.	Acres.	Hundredths.	Value of Lands.	Value of Improvements.	Value of Lands and Improvements
Lumber Sales		E <sup>2</sup> W <sup>2</sup> S W <sup>4</sup>	15	20	3	40		840		840
Hamilton George		E <sup>2</sup> E <sup>2</sup> S W <sup>4</sup>	15	20	3	40		920	50	970
Mistle Fredrick		W <sup>2</sup> E <sup>2</sup> S W <sup>4</sup>	15	20	3	40		1050	100	1150
Sutton Ari		Pt W <sup>2</sup> W <sup>2</sup> S W <sup>4</sup>	15	20	3	20		500	25	525
Coley Charley		Pt W <sup>2</sup> W <sup>2</sup> S W <sup>4</sup>	15	20	3	20		560	40	600
Smith Henry		W <sup>2</sup> S E <sup>4</sup>	15	20	3	80		1980	200	1980
" "		Pt W <sup>2</sup> W <sup>2</sup> S W <sup>4</sup>	"	"	"	95		2860	650	3510
Powers William		E <sup>2</sup> S E <sup>4</sup>	15	20	3	80		2200		2200
Coyner John D.		NE <sup>4</sup> NE <sup>4</sup>	15	20	3	40		980		980
" "		W <sup>2</sup> NE <sup>4</sup>	"	"	"	50		2100		2100
Saidla Jesse A.		Pt SE <sup>4</sup> NE <sup>4</sup>	15	20	3	20		375		375
Young Mary E.		Pt SE <sup>4</sup> NE <sup>4</sup>	15	20	3	20		475	25	500
Corns Elija. J.		Pt E <sup>2</sup> W W <sup>4</sup>	15	20	3	10		210		210
Legg Melissa E		Pt E <sup>2</sup> W W <sup>4</sup>	15	20	3	15		325		325
Rinz John E		Pt W <sup>2</sup> W <sup>2</sup> W W <sup>4</sup>	15	20	3	6	66	185		185
Ryan Cyrus		and Pt W <sup>2</sup> W <sup>2</sup> W W <sup>4</sup>	15	20	3	33	38	930		930

Section No. Fifteen

Congressional Township No. Twenty N, R. Three W.

Scale—Forty rods to an inch, or ten rods to a space, Congress Land, which is one mile square for a section.

Number of acres in this section, according to the United States Survey, 640





Montgomery County, Indiana, 1895.

Assessor's Plat-Book for Sugar Creek Township, No.

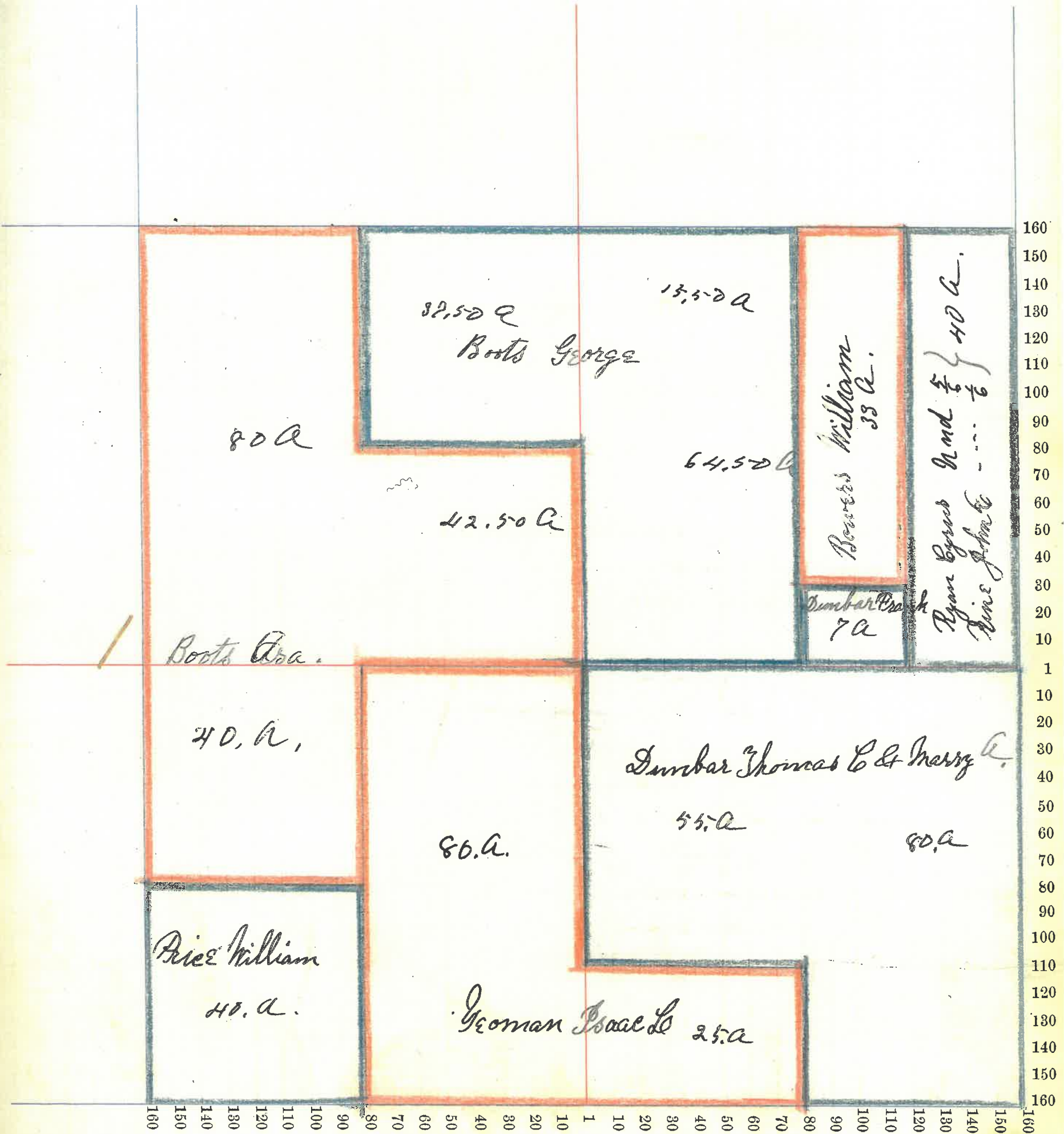
NAMES OF OWNERS.	Number on Plat.	DESCRIPTION.	Section.	Township.	Range.	Acres.	Hundredths.	Value of Lands.	Value of Improvements.	Value of Lands and Improvements
Yeoman Isaac L.	Pt E <sup>2</sup>	SE <sup>4</sup> SW <sup>4</sup>	16	20	3	25		650		650
			"	"	"	80		2240	600	2840
Dumber Thomas & Ed Mary A.	E <sup>2</sup> Pt W <sup>2</sup>	SE <sup>4</sup> SE <sup>4</sup>	16	20	3	31		3800	300	4100
			"	"	"	55				
Boots George	Pt W <sup>2</sup> Pt NE <sup>4</sup> Pt W <sup>2</sup>	NE <sup>4</sup> NW <sup>4</sup> NE	16	20	3	15	50	415		415
			"	"	"	37	50	1060		1060
			"	"	"	64	50	1615		1615
Price William	SW <sup>4</sup>	SW <sup>4</sup>	16	20	3	40		1120		1120
Boots Wm.	SE <sup>4</sup> W <sup>2</sup> NW <sup>4</sup>	NW <sup>4</sup> NW <sup>4</sup> SW <sup>4</sup>	16	20	3	42	50	1160		1160
			"	"	"	80		2240	900	3140
			"	"	"	40		1120		1120
Rowers William	Pt W <sup>2</sup> E <sup>2</sup>	NE <sup>4</sup>	16	20	3	33		900	100	1000
Dumber Frank	Pt E <sup>2</sup>	NE <sup>4</sup>	16	20	3	7		140	25	165
Rice John E	Pt E <sup>2</sup> E <sup>2</sup>	NE <sup>4</sup>	16	20	3	6	66	170		170
Ryan Cyrus	Pt E <sup>2</sup> E <sup>2</sup>	NE <sup>4</sup>	16	20	3	33	33	885	215	1100

Section No. Sixteen

Congressional Township No. Twenty 4 R. Three S.

Scale—Forty rods to an inch, or ten rods to a space, Congress Land, which is one mile square for a section.

Number of acres in this section, according to the United States Survey, 640





Montgomery County, Indiana, 1895.

Assessor's Plat-Book for Sugar Creek Township, No.

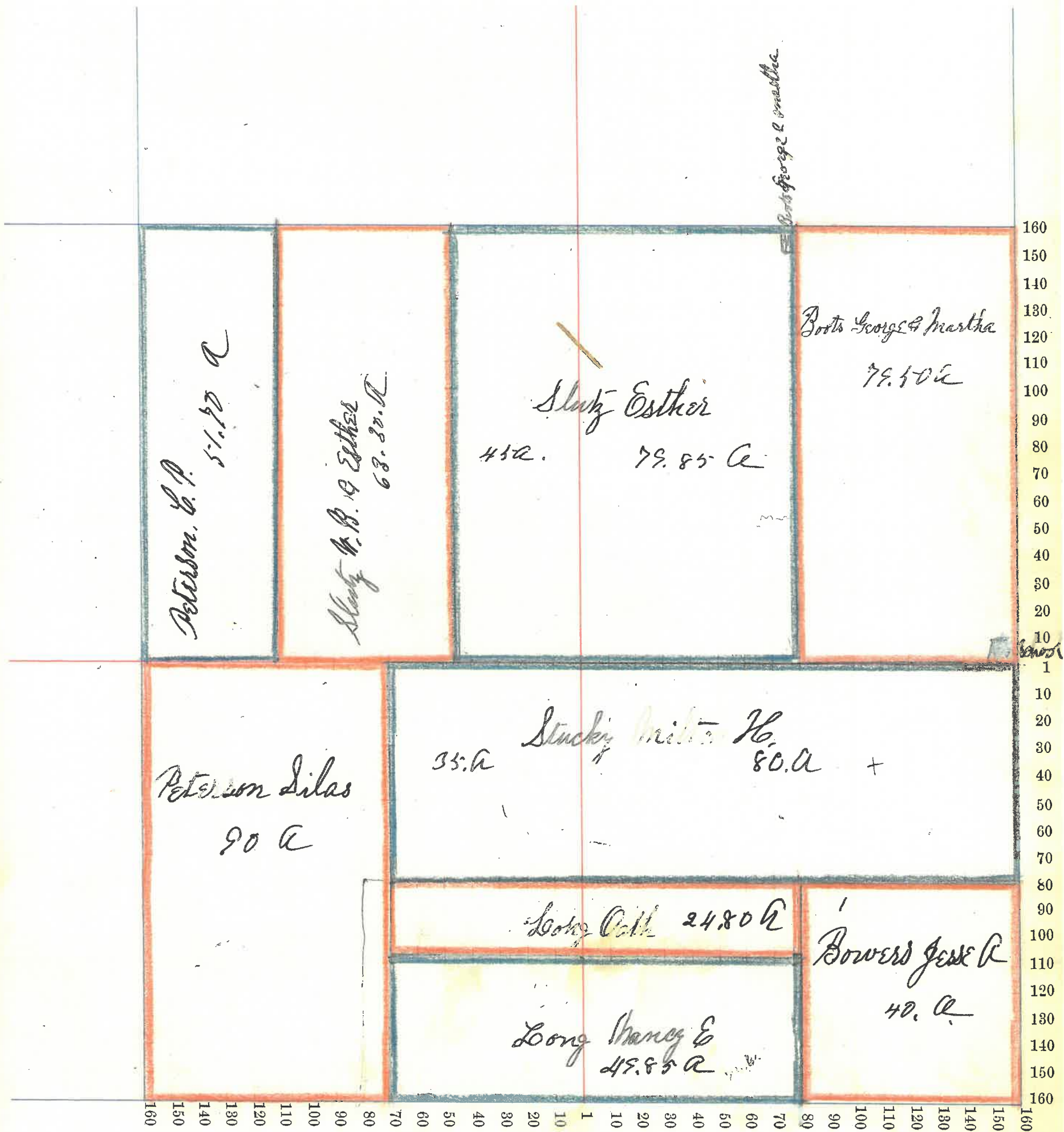
NAMES OF OWNERS.	Number on Plat.	DESCRIPTION.	Section.	Township.	Range.	Acres.	Hundredths.	Value of Lands.	Value of Improvements.	Value of Lands and Improvements
Stucky Milton H	M <sup>2</sup>	SE <sup>4</sup>	17	20	3	80		2240	450	2690
	Pt	SW <sup>4</sup>	..	..	..	35		980		980
Long Oath	Pt	S <sup>2</sup>	17	20	3	24	80	665		665
Long Nancy E.	Pt	S <sup>2</sup>	17	20	3	49	85	1355	175	1530
Bowers Jesse A	Pt	SE <sup>4</sup>	17	20	3	40		1120		1120
Peterson Silas	Pt	SW <sup>4</sup>	17	20	3	90		2700		2700
Peterson C. P.	Pt	NE <sup>4</sup>	17	20	3	24		760		760
	Pt	NE <sup>4</sup>	..	..	..	27	70	860		860
Slutz W. B. & Esther	Pt	NE <sup>4</sup>	17	20	3	63	30	1985		1985
Slutz Esther	Pt	NE <sup>4</sup>	17	20	3	79	85	2485		2485
	Pt	E <sup>2</sup>	..	..	..	45		1415		1415
Roots George & Martha	Pt	NE <sup>4</sup>	17	20	3	79	50	2240	650	2890
	Pt	NE <sup>4</sup>	..	..	..	..	08	5		5

Section No. Seventeen

Congressional Township No. Twenty, R. Three W.

Scale—Forty rods to an inch, or ten rods to a space, Congress Land, which is one mile square for a section.

Number of acres in this section, according to the United States Survey, \_\_\_\_\_





Montgomery County, Indiana, 1895.

Assessor's Plat-Book for Sugar Creek Township, No.

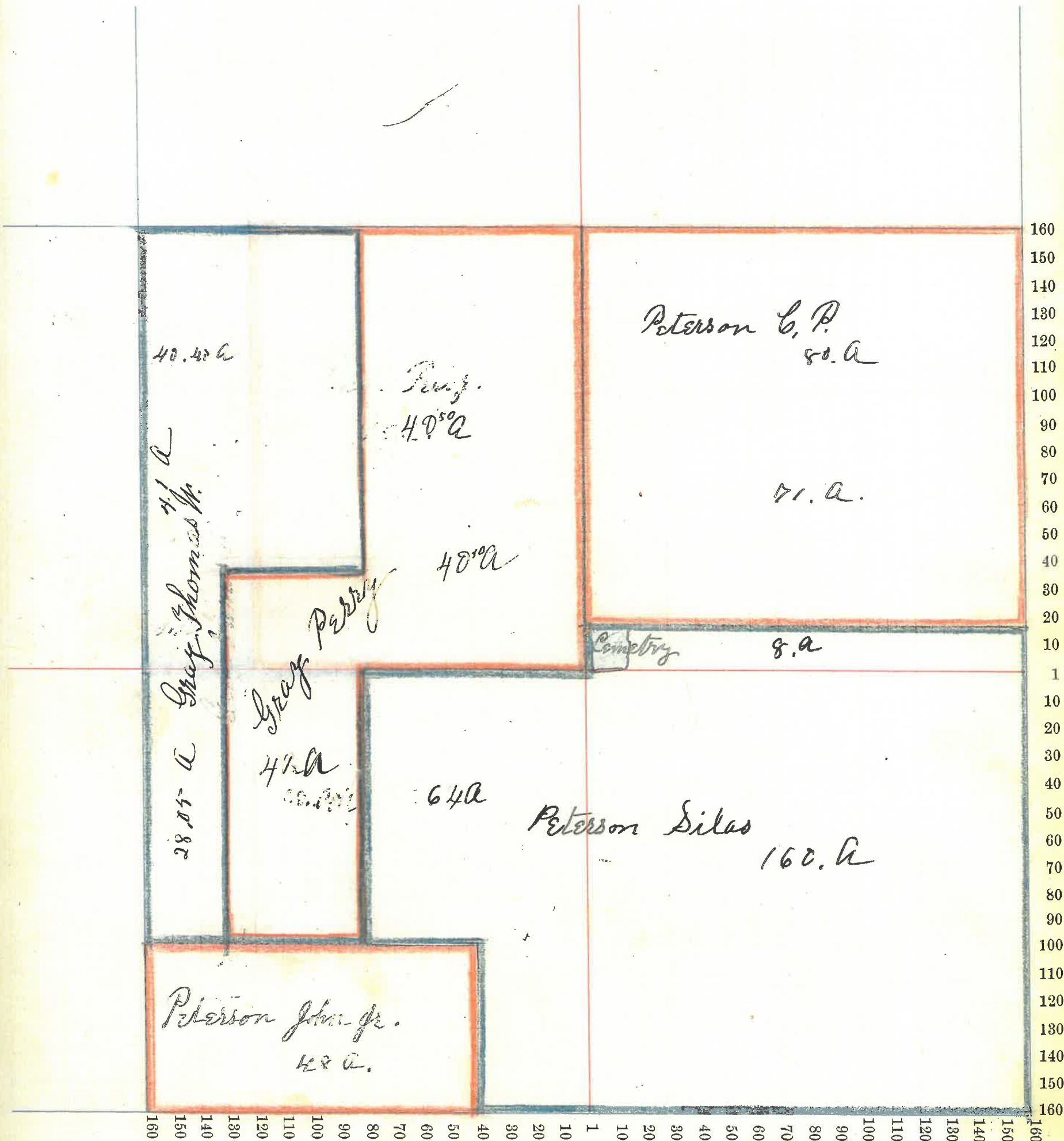
NAMES OF OWNERS.	Number on Plat.	DESCRIPTION.	Section.	Township.	Range.	Acres.	Hundredths.	Value of Lands.	Value of Improve-ments.	Value of Lands and Improve-ments
Gray Thomas W.		Pt SW <sup>4</sup>	18	20	3	28	05	860	250	1110
		" " " "	"	"	"	40	40	1240		1240
		" N <sup>2</sup> Sect	18	"	"	41		1270		1270
Gray Perry		Pt Sect	18	20	3	47		1290	200	1490
		Pt NW <sup>4</sup>	"	"	"	40	58	1275		1275
		Pt NW <sup>4</sup>	"	"	"	40	50	1275		1275
Peterson C. P.		Pt NE <sup>4</sup>	18	20	3	80		2600	400	3000
		Pt S <sup>2</sup> NE <sup>4</sup>	"	"	"	71		2300		2300
Peterson John Jr.		Pt SW <sup>4</sup>	18	20	3	48		1550	1000	2550
Peterson Silas		Pt NE <sup>4</sup>	18	20	3	8		250		250
		Pt SE <sup>4</sup>	"	"	"	160		5375	2000	7375
		Pt E <sup>2</sup> SW <sup>4</sup>	"	"	"	64		2115		2115

Section No. Eighteen

Congressional Township No. Twenty N, R. Three W.

Scale—Forty rods to an inch, or ten rods to a space, Congress Land, which is one mile square for a section.

Number of acres in this section, according to the United States Survey, \_\_\_\_\_





Montgomery County, Indiana, 1895.

Assessor's Plat-Book for Sugar Creek Township, No.       

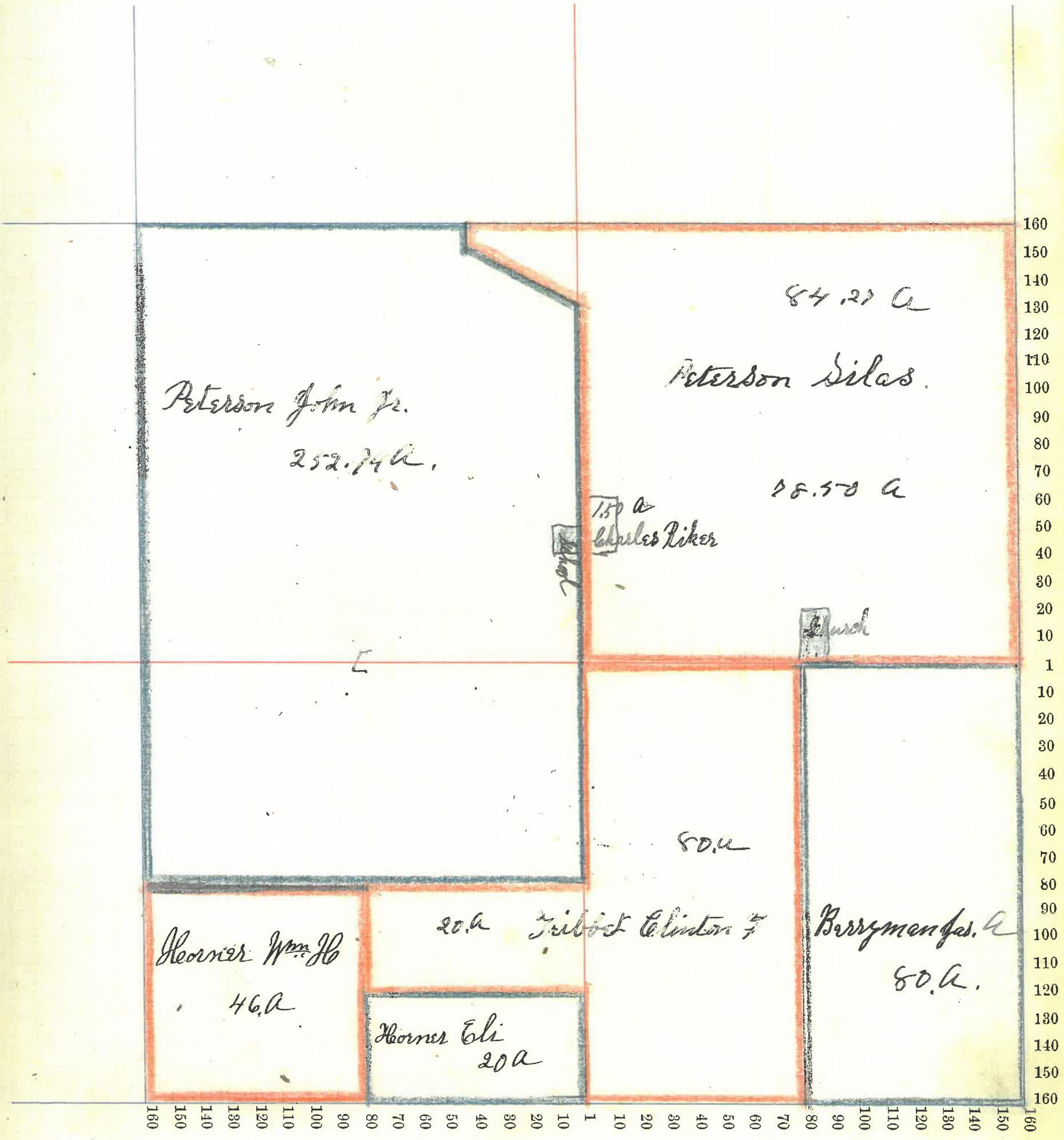
NAMES OF OWNERS.	Number on Plat.	DESCRIPTION.	Section.	Township.	Range.	Acres.	Hundredths.	Value of Lands.	Value of Improvements.	Value of Lands and Improvements
Peterson John J.		Pr A <sup>2</sup> Sect	19	20	3	252	94	7970	450	8420
Peterson Silas		Pr E <sup>2</sup> NE <sup>4</sup>	19	20	3	84	27	2545		2545
		Pr A <sup>2</sup> NE <sup>4</sup>	"	"	"	88	30	2450	1500	3950
Berry John James	2	E <sup>2</sup> SE <sup>4</sup>	19	20	3	80		2240	50	2290
Tribbet Clinton	7	A <sup>2</sup> SE <sup>4</sup>	19	20	3	80		2250	400	2650
		A <sup>2</sup> SE <sup>4</sup> SW <sup>4</sup>	"	"	"	20		420		420
Hoerner Mrs. H.		Pr SW <sup>4</sup>	19	20	3	46		1380	375	1755
Hoerner Eli		S <sup>2</sup> SE <sup>4</sup> SW <sup>4</sup>				20		580	150	730
Ryker Charles		Pr SW <sup>4</sup> NE <sup>4</sup>	19	20	3	1		330	200	230
		Pr A <sup>2</sup> NE <sup>4</sup>	"	"	"		50	15	100	115

Section No. Nineteen

Congressional Township No. Montpelier, R. Three N.

Scale—Forty rods to an inch, or ten rods to a space, Congress Land, which is one mile square for a section.

Number of acres in this section, according to the United States Survey, \_\_\_\_\_





Montgomery County, Indiana, 1895.

Assessor's Plat-Book for Sugar Creek Township, No.

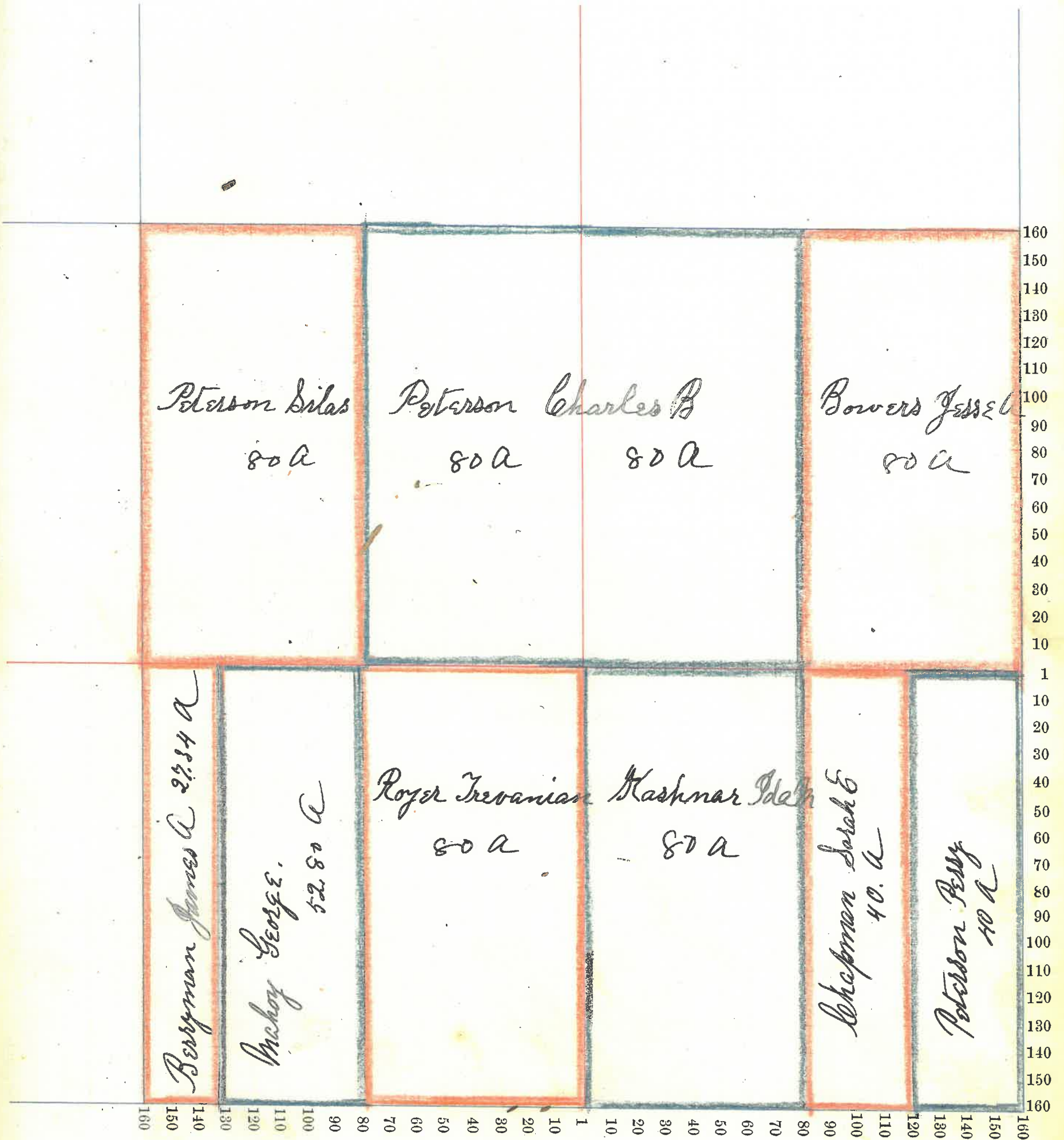
NAMES OF OWNERS.	Number on Plat.	DESCRIPTION.	Section.	Township.	Range.	Acres.	Hundredths.	Value of Lands.	Value of Improvements.	Value of Lands and Improvements
Peterson Silas		W <sup>2</sup> N <sup>4</sup>	20	20	3	80		2240		2240
Peterson Charles B		E <sup>2</sup> N <sup>4</sup>	20	20	3	80		2400		2400
		W <sup>2</sup> NE <sup>4</sup>	20	20	3	80		2200		2200
Bowers Jesse A		E <sup>2</sup> NE <sup>4</sup>	20	20	3	80		2240	750	2990
Berryman James A.		PE W <sup>2</sup> S <sup>4</sup>	20	20	3	27	34	725		725
Mahoy George		PE W <sup>2</sup> S <sup>4</sup>	20	20	3	52	80	1450	125	1575
Royer Trevanien W.		E <sup>2</sup> S <sup>4</sup>	20	20	3	80		2240	550	2790
Kashner Ida M.		W <sup>2</sup> SE <sup>4</sup>	20	20	3	80		2240	550	2790
Chapman Sarah E.		W <sup>2</sup> E <sup>2</sup> SE <sup>4</sup>	20	20	3	40		1100	250	1350
Peterson Perry		E <sup>2</sup> E <sup>2</sup> SE <sup>4</sup>	20	20	3	40		1840	100	1140

Section No. Twenty

Congressional Township No. Twenty R, R. Three W.

Scale—Forty rods to an inch, or ten rods to a space, Congress Land, which is one mile square for a section.

Number of acres in this section, according to the United States Survey, \_\_\_\_\_





Montgomery County, Indiana, 1895.

Assessor's Plat-Book for Sugar Creek Township, No. \_\_\_\_\_

NAMES OF OWNERS.	Number on Plat.	DESCRIPTION.	Section.	Township.	Range.	Acres.	Hundredths.	Value of Lands.	Value of Improvements.	Value of Lands and Improvements
Allen James		SE <sup>7</sup>	21	20	3	160		4200	650	4850
Hamilton Ora. G.		E <sup>2</sup> SW <sup>4</sup>	21	20	3	80		2240	150	2390
		PE <sup>2</sup> NW <sup>4</sup>	21	20	3	33 50		740	400	1140
Boots Usa.		PE <sup>2</sup> NE <sup>4</sup>	21	20	3	73		1735		1735
Price William		PE <sup>2</sup> NW <sup>7</sup>	21	20	3	33 50		740		740
		PE <sup>2</sup> NW <sup>7</sup>	21	20	3	4 50		110		110
		NW <sup>7</sup> NW <sup>7</sup>	..	..	..	40		1100	50	1150
Hampton Martin		PE <sup>2</sup> NE <sup>4</sup>	20	20	3	54		1300	175	1475
Hamilton Henry		PE <sup>2</sup> NE <sup>4</sup>	21	20	3	15		420		420
Bowen William		PE <sup>2</sup> NE <sup>4</sup>	21	20	3	16 50		400	150	550
Boots Eli		PE <sup>2</sup> NE <sup>4</sup>	21	20	3	1 50		40		40
Marsh John F		PE <sup>2</sup> NW <sup>7</sup>	21	20	3	4 50		110		110
Marsh Julia A		PE <sup>2</sup> NW <sup>7</sup>	21	20	3	4 50		110		110
Still Bazel		SW <sup>7</sup> NW <sup>7</sup>	21	20	3	40		1035	100	1135
Still Mellie M		PE <sup>2</sup> SW <sup>7</sup>	21	20	3	30		800		800
Peterson Earl F		PE <sup>2</sup> SW <sup>7</sup>	21	20	3	12		300		300
Peterson Alfred		PE <sup>2</sup> SW <sup>7</sup>	21	20	3	14		280		280
Goodwin Arabelle and Samuel and W. Smith		SE <sup>2</sup> SW <sup>7</sup>	21	20	3	24		500		500

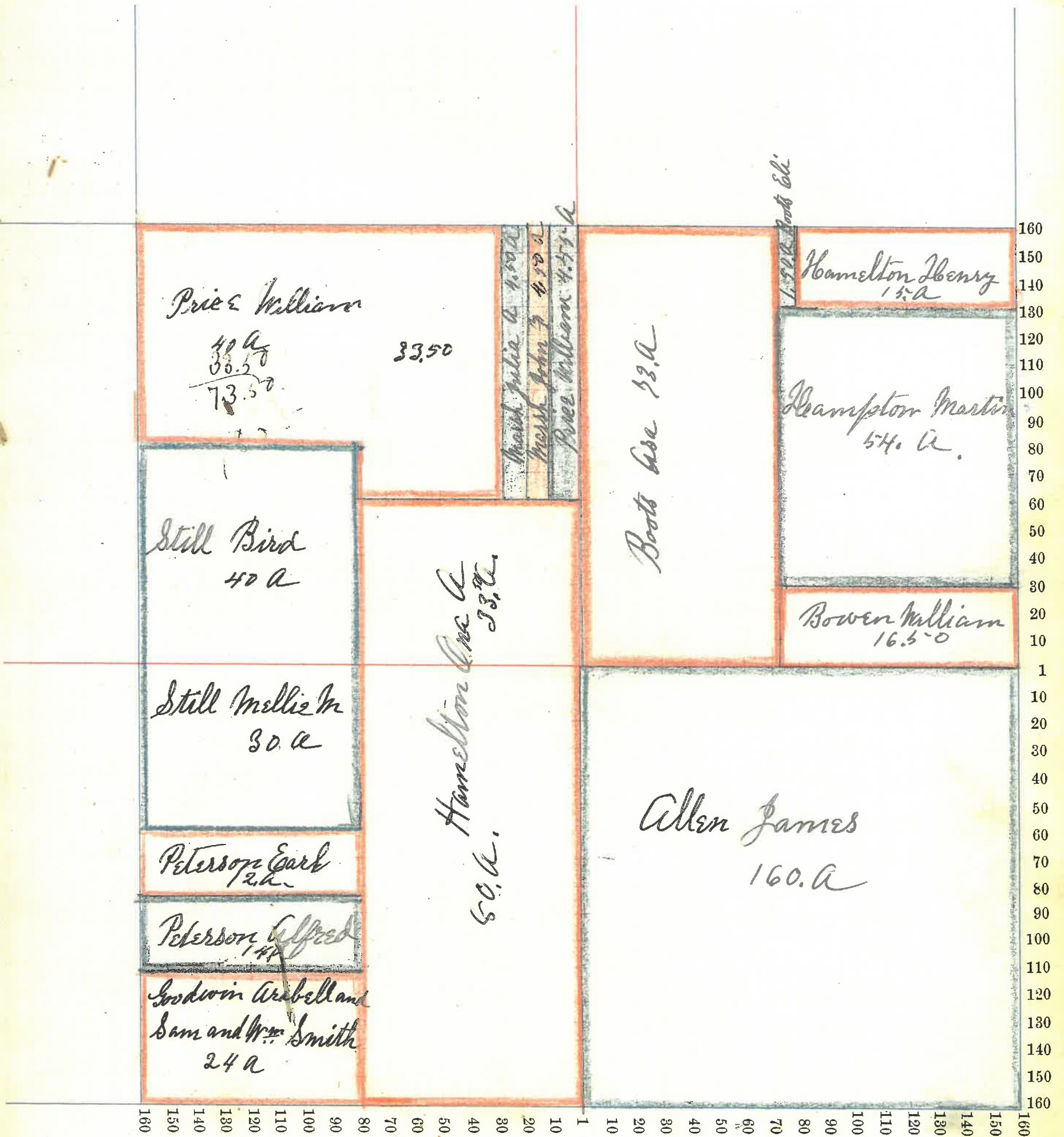


Section No. Twenty One

Congressional Township No. Twenty N., R. Three W.

Scale—Forty rods to an inch, or ten rods to a space, Congress Land, which is one mile square for a section.

Number of acres in this section, according to the United States Survey, 640





Montgomery County, Indiana, 1895.

Assessor's Plat-Book for Sugar Creek Township, No. \_\_\_\_\_

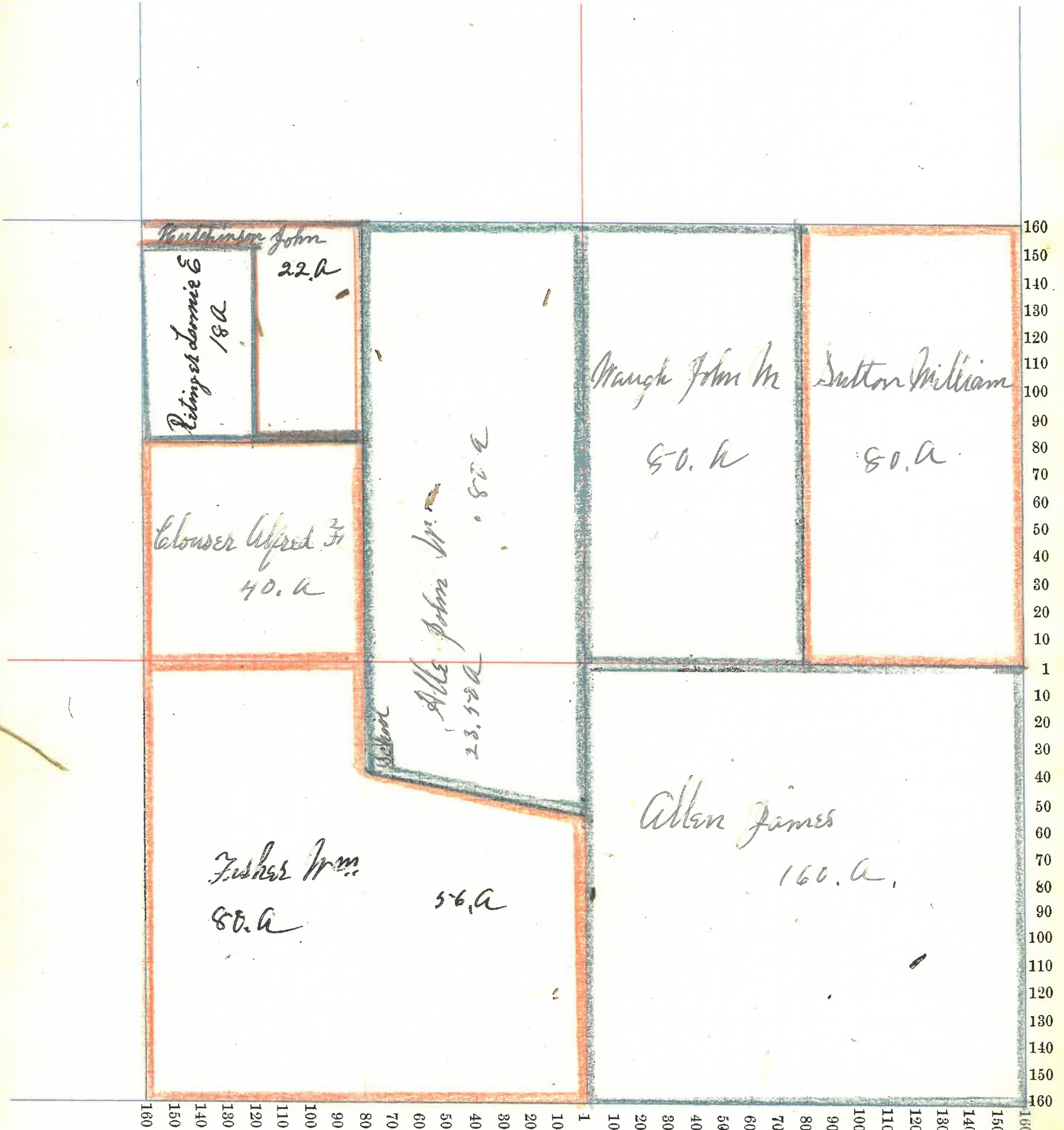
NAMES OF OWNERS.	Number on Plat.	DESCRIPTION.	Section.	Township.	Range.	Acres.	Hundredths.	Value of Lands.	Value of Improvements.	Value of Lands and Improvements
Fisher Wm		N <sup>2</sup> S W <sup>4</sup>	22	20	3	80		2240	75	2315
		Pr E <sup>2</sup> S W <sup>4</sup>	..	..	..	56		1570	350	1920
Clouser Alfred Jr		S W <sup>4</sup> N W <sup>4</sup>	22	20	3	40		960	100	1060
Allen James		SE <sup>7</sup>	22	20	3	160		4400	750	5150
Allen John Jr		E <sup>2</sup> N W <sup>4</sup>	22	20	3	80		1760		1760
		Pr E <sup>2</sup> S W <sup>4</sup>	..	..	..	23 50		640		640
Waugh John M		W <sup>2</sup> N E <sup>4</sup>	22	20	3	80		1920	25	1945
Sutton William		E <sup>2</sup> N E <sup>4</sup>	22	20	3	80		2300	500	2800
Rettinger Lonnie E		Pr N W <sup>4</sup> N W <sup>4</sup>	22	20	3	18		475	25	500
Hutchinson John		Pr N W <sup>4</sup> N W <sup>4</sup>	22	20	3	2		55	25	80
		.. N W <sup>4</sup> N W <sup>4</sup>	..	..	..	20		530		530

Section No. Twenty Two

Congressional Township No. Twenty N, R. Three W.

Scale—Forty rods to an inch, or ten rods to a space, Congress Land, which is one mile square for a section.

Number of acres in this section, according to the United States Survey, \_\_\_\_\_





Montgomery County, Indiana, 1895.

Assessor's Plat-Book for Sugar Creek Township, No.

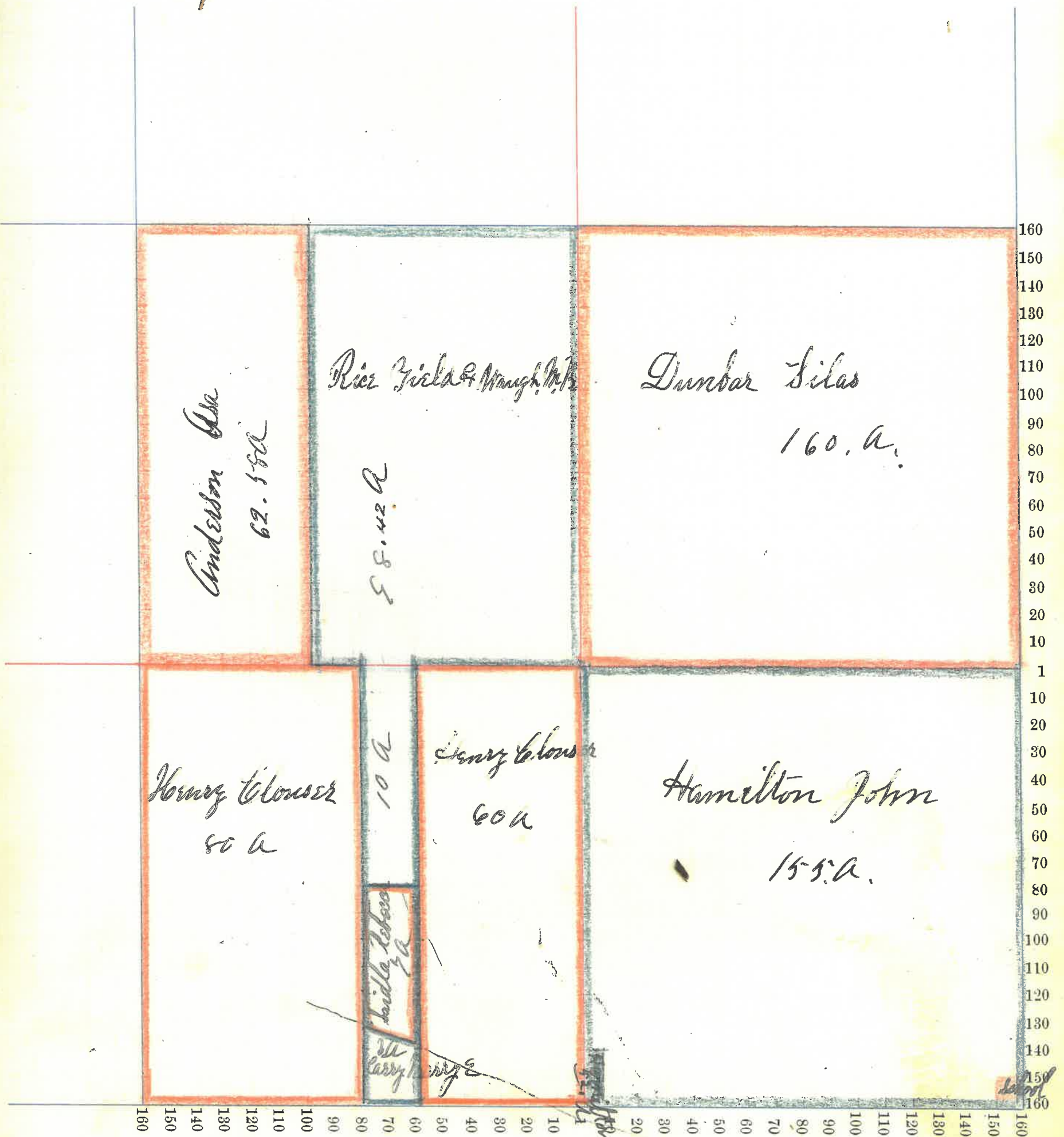
NAMES OF OWNERS.	Number on Plat.	DESCRIPTION.	Section.	Township.	Range.	Acres.	Hundredths.	Value of Lands.	Value of Improvements.	Value of Lands and Improvements
Rice Field H. and Maugh Milton B.	}	Pt NW <sup>4</sup>	23	20	2	98	42	2400	300	2700
		Pt SW <sup>4</sup>	"	"	3	10		200		200
Dunbar Silas		" - NE <sup>4</sup>	23	20	3	160		4480	1350	5830
Hamilton John		Pt SE <sup>4</sup>	23	20	3	155		3875	800	4675
Clouser Henry		W <sup>2</sup> SW <sup>4</sup>	23	20	3	80		1960	150	2110
		Pt E <sup>2</sup> SW <sup>4</sup>	"	"	"	60		1300		1300
Anderson Lisa P		Pt W <sup>2</sup> NW <sup>4</sup>	23	20	3	62	58	1575	250	1825
Saidla Rebecca J.		Pt SW <sup>4</sup>	23	20	3	7		150	25	175
Corry Mary E		Pt SE <sup>4</sup> SW <sup>4</sup>	23	20	3	3		90	150	240
Hamilton Sarah M		Pt SE <sup>4</sup>	23	20	3	52		25	225	250

Section No. Twenty Three

Congressional Township No. Twenty N. R. Three W.

Scale—Forty rods to an inch, or ten rods to a space, Congress Land, which is one mile square for a section.

Number of acres in this section, according to the United States Survey, \_\_\_\_\_





Montgomery

County, Indiana, 1895.

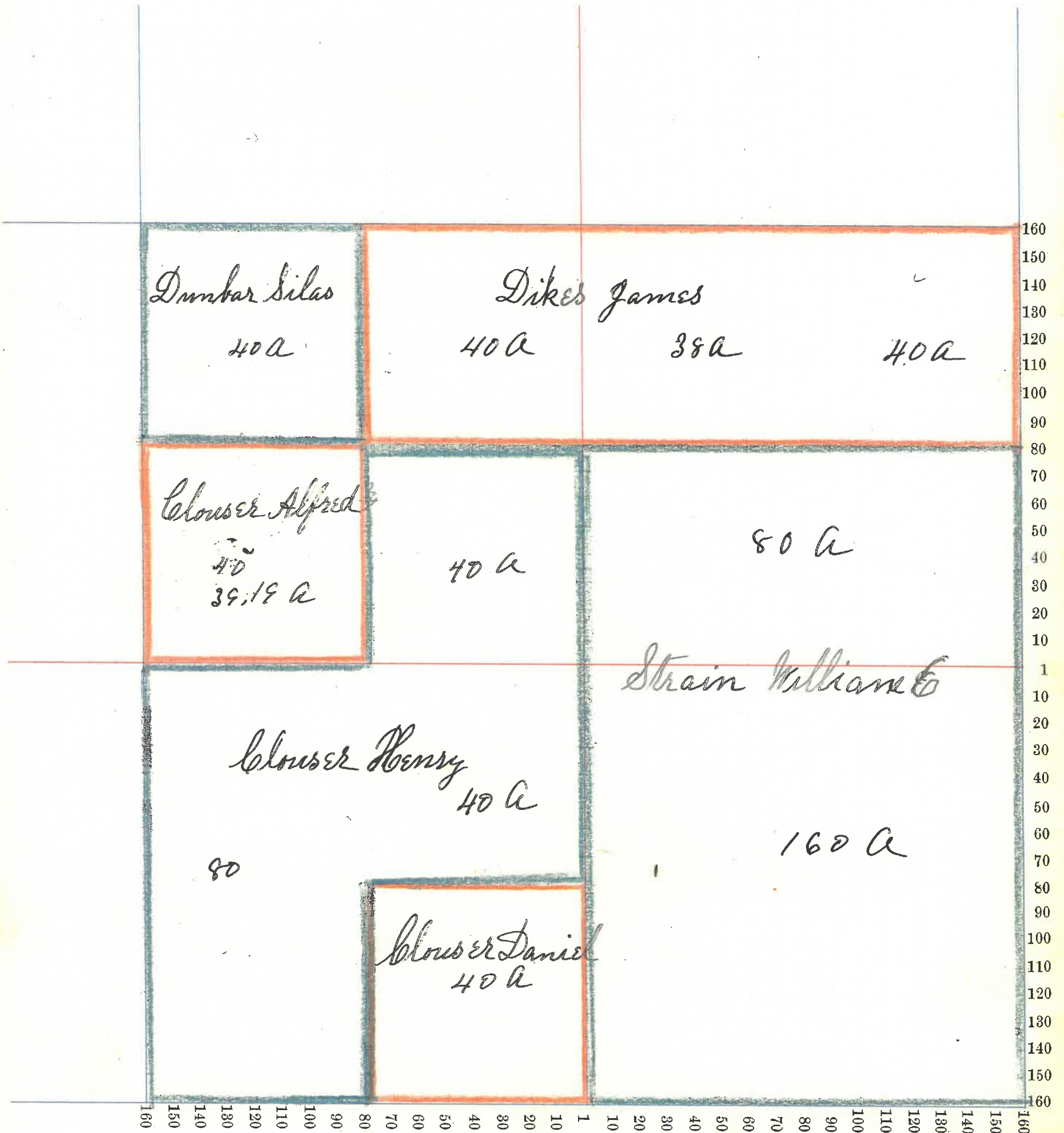
Assessor's Plat-Book for Sugar Creek Township, No.

NAMES OF OWNERS.	Number on Plat.	DESCRIPTION.	Section.	Township.	Range.	Acres.	Hundredths.	Value of Lands.	Value of Improvements.	Value of Lands and Improvements
Dunbar Silas		NW <sup>4</sup>	NW <sup>4</sup>	24	20	3	40	1120		1120
Dikes James		NE <sup>4</sup>	NW <sup>4</sup>	24	20	3	40	1100	125	1225
		NE <sup>4</sup>	NE <sup>4</sup>	24	..	..	40	1000	25	1025
		Pt NW <sup>4</sup>	NE <sup>4</sup>	..	..	..	38	750		750
Clouser Alfred Jr		Pt SW <sup>4</sup>	NW <sup>4</sup>	24	20	3	39 15	1000	50	1050
Clouser Henry		W <sup>2</sup>	S W <sup>4</sup>	24	20	3	80	2100	325	2510
		NE <sup>4</sup>	S W <sup>4</sup>	..	..	..	40	1040	50	1090
		SE <sup>4</sup>	N W <sup>4</sup>	..	..	..	40	940		940
Clouser Daniel		SE <sup>4</sup>	S W <sup>4</sup>	24	20	3	40	1100	450	1550
Strain William		S <sup>2</sup>	SE <sup>4</sup>	24	20	3	160	4450	1400	5850
		S <sup>2</sup>	NE <sup>4</sup>	..	..	..	80	2100		2100
								6550		
								360		
								6190		

Section No. Twenty Four

Congressional Township No. Twenty N, R. Three W.

Scale—Forty rods to an inch, or ten rods to a space, Congress Land, which is one mile square for a section.  
Number of acres in this section, according to the United States Survey, \_\_\_\_\_





Montgomery County, Indiana, 1895.

Assessor's Plat-Book for Sugar Creek Township, No. \_\_\_\_\_

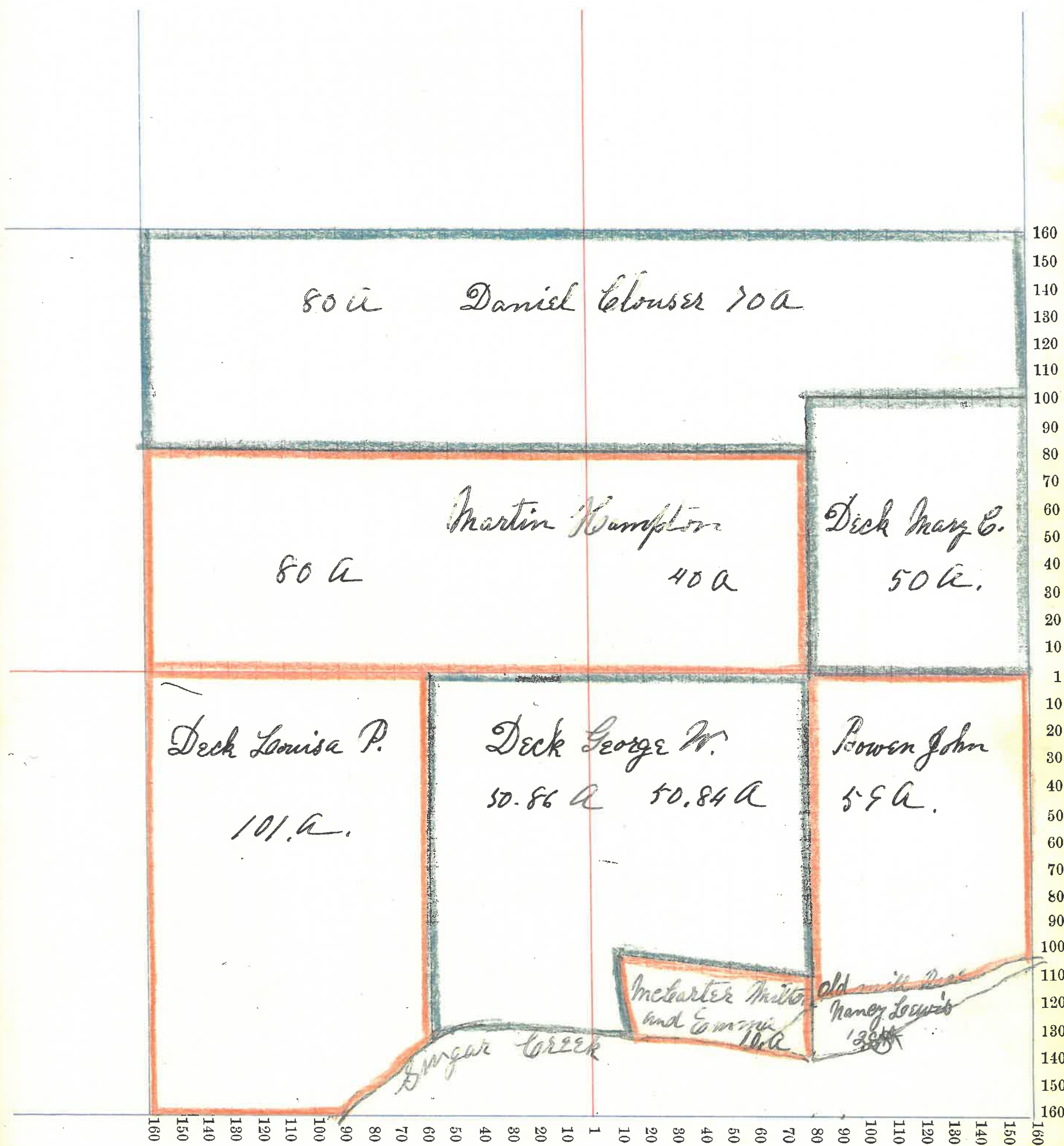
NAMES OF OWNERS.	Number on Plat.	DESCRIPTION.	Section.	Township.	Range.	Acres.	Hundredths.	Value of Lands.	Value of Improvements.	Value of Lands and Improvements
Deck Louisa P		Pt S <sup>1</sup> N <sup>1</sup>	25	20	3	101		2600	400	3000
Deck George W		Pt S <sup>2</sup>	25	20	3	50	84	1000		1000
"		"	25	20	3	50	84	1100		1100
Deck Mary C.		Pt E <sup>2</sup> N E <sup>4</sup>	25	20	3	50		1225	150	1375
Bowen John		Pt E <sup>2</sup> S E <sup>4</sup>	25	20	3	55		1445	125	1570
McCartee Milton and Emma		Pt W <sup>2</sup> S E <sup>4</sup>	25	20	3	10		105	20	125
Lewis Nancy		Pt E <sup>2</sup> S E <sup>4</sup>	25	20	3	12	95	85		85
Clouser Daniel		N <sup>2</sup> N W <sup>4</sup>	25	20	3	80		2160		2160
		Pt N <sup>2</sup> N E <sup>4</sup>	"	"	"	50		1880	25	1905
Hampton Martin		S <sup>2</sup> N W <sup>4</sup>	25	20	3	80		2240	500	2740
		S <sup>1</sup> N E <sup>4</sup>	"	"	"	40		910	300	1210

Section No. Twenty Five

Congressional Township No. Twenty R. Three W.

Scale—Forty rods to an inch, or ten rods to a space, Congress Land, which is one mile square for a section.

Number of acres in this section, according to the United States Survey, \_\_\_\_\_





Montgomery

County, Indiana, 1895.

Assessor's Plat-Book for Sugar Creek Township, No. \_\_\_\_\_

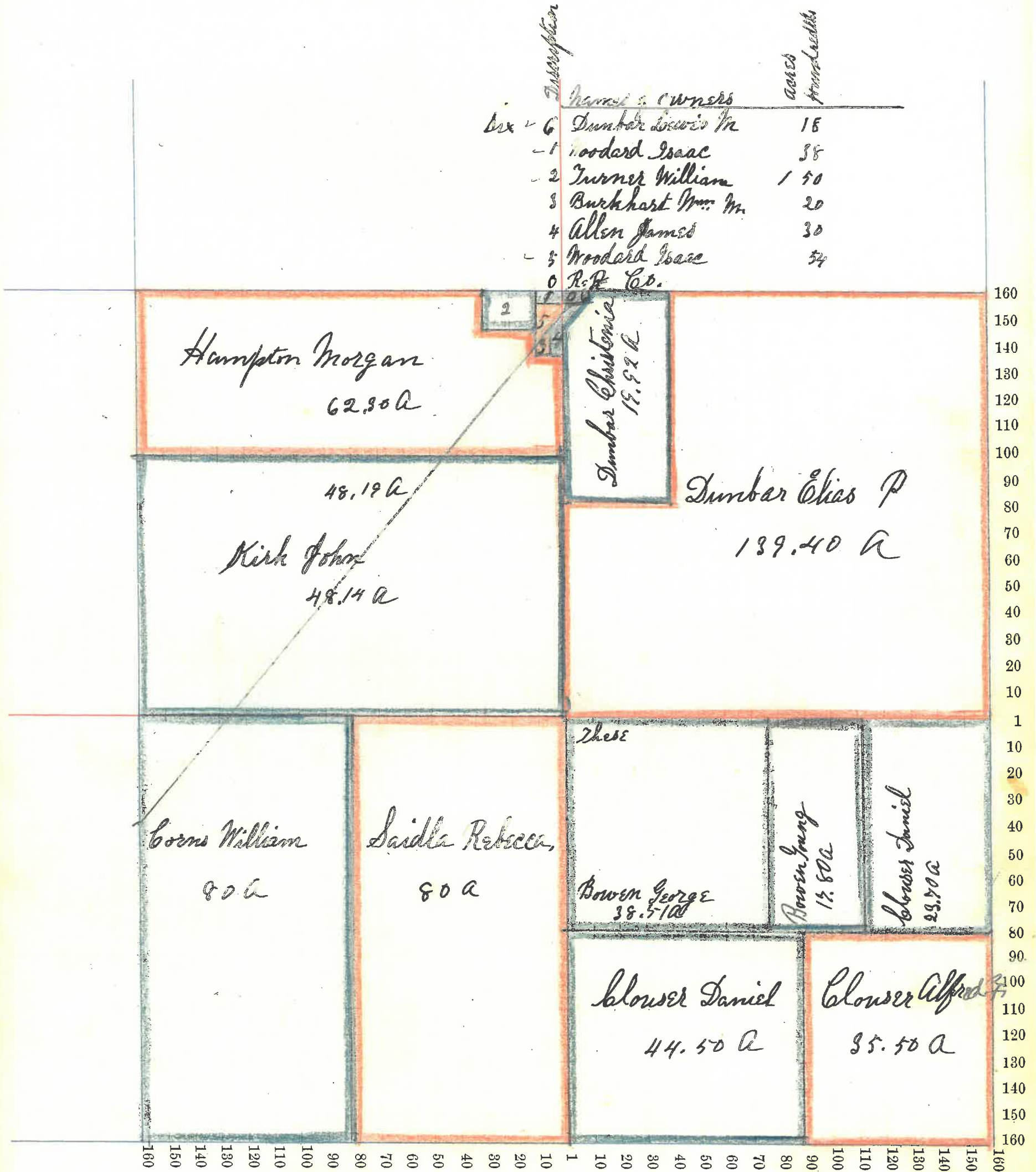
NAMES OF OWNERS.	Number on Plat.	DESCRIPTION.	Section.	Township.	Range.	Acres.	Hundredths.	Value of Lands.	Value of Improvements.	Value of Lands and Improvements
Hampton Morgan		Pt N <sup>2</sup> W <sup>4</sup>	26	20	3	62	30	1560	100	1660
Kirk John		Pt S <sup>2</sup> W <sup>4</sup>	26	20	3	48	14	1175	350	1525
		Pt W <sup>4</sup>	"	"	"	48	19	1175	600	1775
Corns William		N <sup>2</sup> S <sup>4</sup>	26	20	3	80		1680	300	1980
Saidla Rebecca		E <sup>2</sup> S <sup>4</sup>	26	20	3	80		2160	1000	3160
Dunbar Elias P		Pt N <sup>2</sup> E <sup>4</sup>	26	20	3	135		2765	650	4415
Dunbar Christena		Pt N <sup>2</sup> E <sup>4</sup>	26	20	3	19	92		550	550
Dunbar Lewis M		N <sup>2</sup> E <sup>4</sup>	26	20	3	18	10	60		70
Clouser Alfred J		Pt S <sup>2</sup> S <sup>4</sup> E <sup>4</sup>	26	20	3	85	50	850		850
Clouser Daniel		Pt S <sup>2</sup> S <sup>4</sup> E <sup>4</sup>	26	20	3	44	50	1200	900	2100
		Pt N <sup>2</sup> S <sup>4</sup> E <sup>4</sup>	"	"	"	28	20	580		580
Bowen George		Pt N <sup>2</sup> S <sup>4</sup> E <sup>4</sup>	26	20	3	19	80	500		500
Bowen Phebe A.E.		Pt N <sup>2</sup> S <sup>4</sup> E <sup>4</sup>	26	20	3	38	51	1000	150	1150
Woodard Isaac		Pt N <sup>2</sup> E <sup>4</sup> W <sup>4</sup>	26	20	3		54	25	250	275
		" N <sup>2</sup> E <sup>4</sup> W <sup>4</sup>	"	"	"		38	25	600	625
Swaner William		Pt N <sup>2</sup> E <sup>4</sup> W <sup>4</sup>	26	20	3	1	50	50	100	150
Allen James Jr.		Pt N <sup>2</sup> E <sup>4</sup> W <sup>4</sup>	26	20	3		30	20	250	250
Burchett William M		Pt N <sup>2</sup> E <sup>4</sup> W <sup>4</sup>	26	20	3		20	15	100	115

Section No. Twenty Six

Congressional Township No. Twenty N, R. Three W

Scale—Forty rods to an inch, or ten rods to a space, Congress Land, which is one mile square for a section.

Number of acres in this section, according to the United States Survey, \_\_\_\_\_





Montgomery County, Indiana, 1895.

Assessor's Plat-Book for Sugar Creek Township, No. \_\_\_\_\_

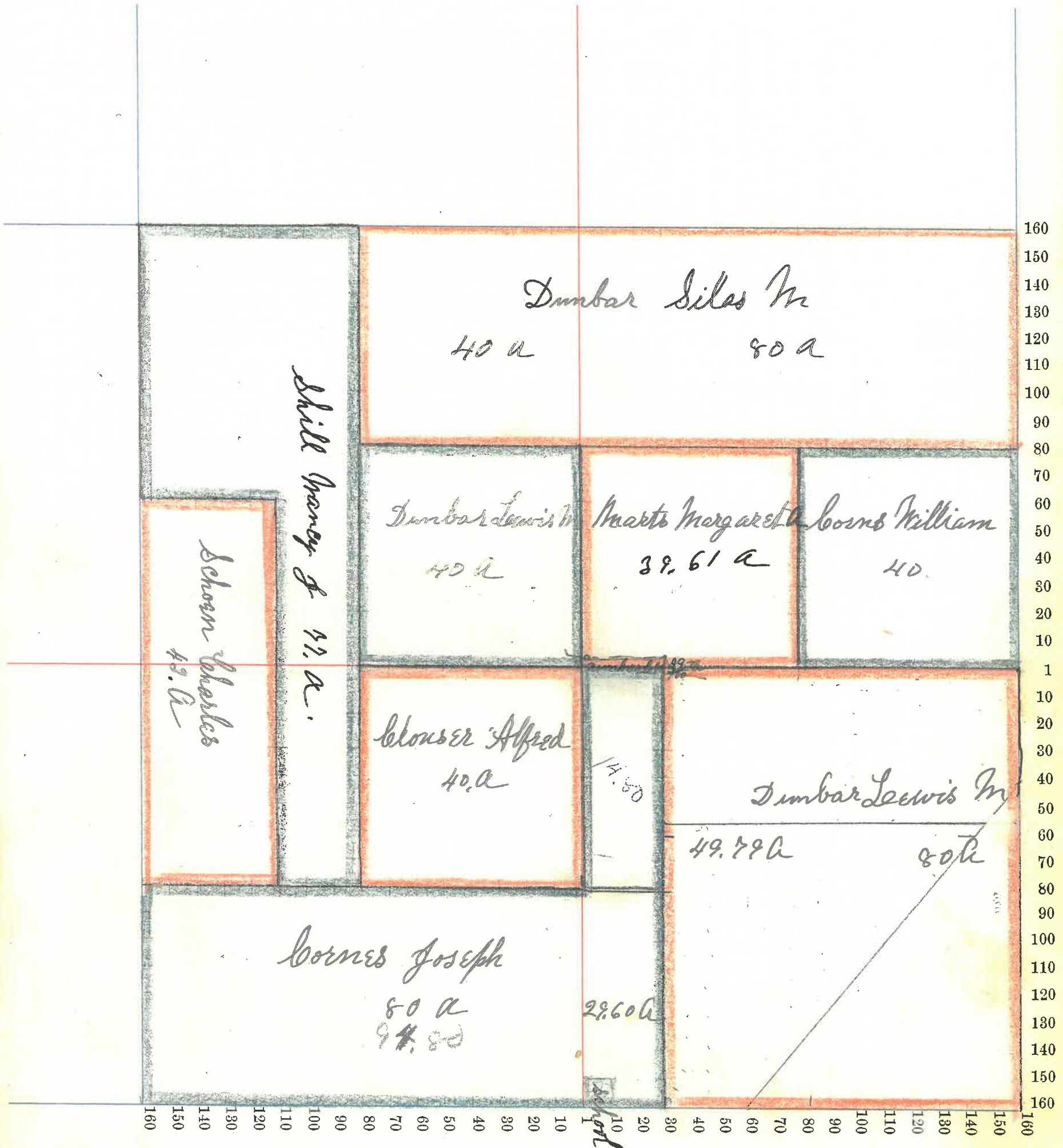
NAMES OF OWNERS.	Number on Plat.	DESCRIPTION.	Section.	Township.	Range.	Acres.	Hundredths.	Value of Lands.	Value of Improvements.	Value of Lands and Improvements
Dunbar Silas M.		N <sup>2</sup> NE <sup>4</sup>	27	20	3	80		2180	800	2980
		NE <sup>7</sup> NW <sup>7</sup>	27	20	3	40		980		980
Shill Nancy J.		Pt N <sup>2</sup> N <sup>2</sup>	27	20	3	73		2000	500	2500
Schoen Charles A		Pt N <sup>2</sup> N <sup>2</sup>	27	20	3	43		1250	800	2050
Corns Joseph		S <sup>2</sup> SW <sup>4</sup>	27	20	3	80		2130	800	2930
		Pt N <sup>2</sup> SE <sup>4</sup>	27	20	3	29	60	630		630
Dunbar Lewis M		E <sup>2</sup> SE <sup>4</sup>	27	20	3	80		1900	650	2550
		Pt N <sup>2</sup> SE <sup>4</sup>	"	"	"	49	29	1200		1200
		SE <sup>4</sup> SW <sup>4</sup>	"	"	"	40		960		960
		Pt SW <sup>4</sup> NE <sup>4</sup>	"	"	"		39	10		10
Clouser Alfred F		NE <sup>4</sup> SW <sup>4</sup>	27	20	3	40		750		750
Corns William		SE <sup>4</sup> NE <sup>4</sup>	27	20	3	40		1000		1000
Marts Margaret A		Pt SW <sup>4</sup> NE <sup>4</sup>				39	61	980	100	1080

Section No. Twenty Seven

Congressional Township No. Twenty, R. Three

Scale—Forty rods to an inch, or ten rods to a space, Congress Land, which is one mile square for a section.

Number of acres in this section, according to the United States Survey, \_\_\_\_\_





Montgomery County, Indiana, 1895.

Assessor's Plat-Book for Sugar Creek Township, No. \_\_\_\_\_

SENT-AL PRINTING CO. IND.

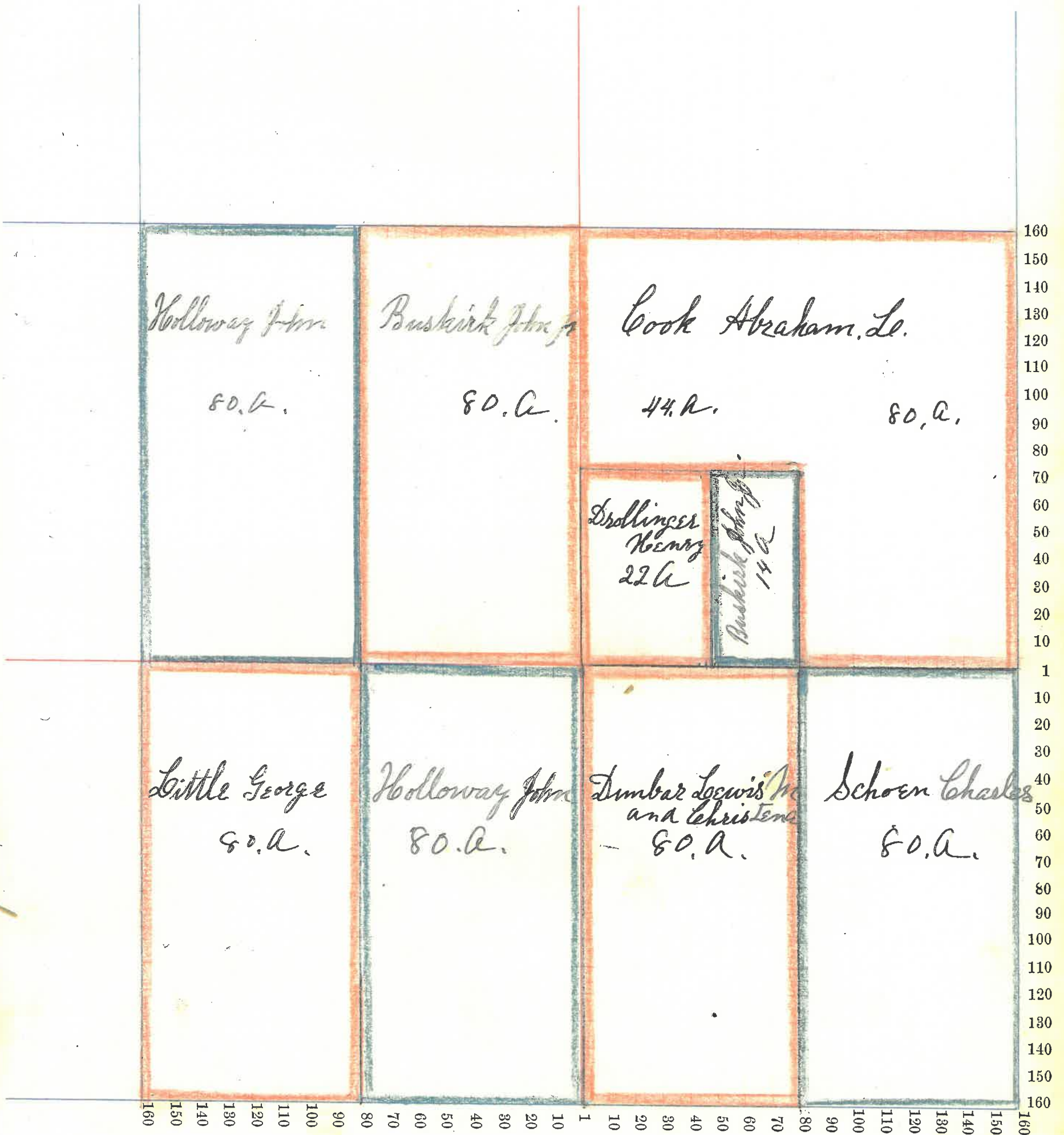
NAMES OF OWNERS.	Number on Plat.	DESCRIPTION.	Section.	Township.	Range.	Acres.	Hundredths.	Value of Lands.	Value of Improvements.	Value of Lands and Improvements
Holloway John	W <sup>2</sup>	NW <sup>4</sup>	28	20	3	80		2350	200	2550
	E <sup>2</sup>	SW <sup>4</sup>	..	..	..	80		2250	200	2450
LITTLE George	W <sup>2</sup>	SW <sup>4</sup>	28	20	3	80		2350	650	3000
DUMBAR Lewis & Christen	W <sup>2</sup>	SE <sup>4</sup>	28	20	3	80		2240	110	2350
Schoon Charles	E <sup>2</sup>	SE <sup>4</sup>	28	20	3	80		2900	150	2450
Buskirk John Jr.	E <sup>2</sup>	NW <sup>4</sup>	28	20	3	80		2300	200	2500
	Pt W <sup>2</sup>	NE <sup>4</sup>	..	..	..	14		380	260	640
Drollinger Henry	Pt W <sup>2</sup>	NE <sup>4</sup>	28	20	3	22		600	125	725
Cook Abraham L	E <sup>2</sup>	NE <sup>4</sup>	28	20	3	80		2250	550	2800
	Pt W <sup>2</sup>	NE <sup>4</sup>	..	..	..	44		1250		1250

Section No. Twenty Eight

Congressional Township No. Twenty N. R. Three W.

Scale—Forty rods to an inch, or ten rods to a space, Congress Land, which is one mile square for a section.

Number of acres in this section, according to the United States Survey, 640





Montgomery County, Indiana, 1895.

Assessor's Plat-Book for Sugar Creek Township, No. \_\_\_\_\_

BENTLEY PRINTING CO., PRS., INDOLA.

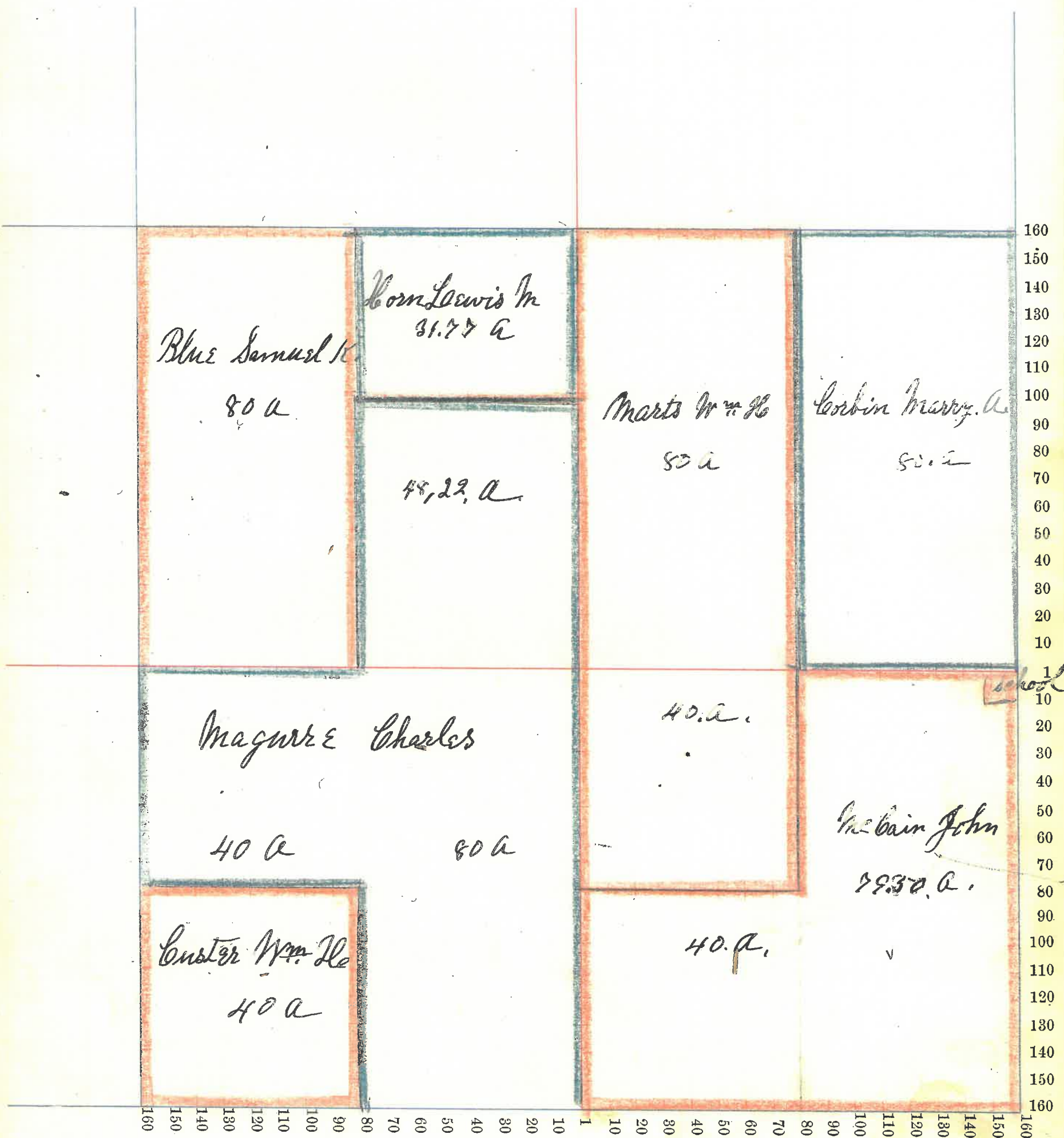
NAMES OF OWNERS.	Number on Plat.	DESCRIPTION.	Section.	Township.	Range.	Acres.	Hundredths.	Value of Lands.	Value of Improvements.	Value of Lands and Improvements
Blue Samuel & Co		N <sup>2</sup> N <sup>4</sup>	29	20	3	80		2240	475	2915
Born Lewis. M.		PT N <sup>4</sup>	29	20	3	31	77	840	50	890
Custer Wm 26		S <sup>4</sup> W <sup>4</sup>	29	20	3	40		1100		1100
Corbin Mary. A.		E <sup>2</sup> N <sup>4</sup> E <sup>4</sup>	29	20	3	80		2080	200	2280
Marts Wm & Co		N <sup>2</sup> N <sup>4</sup> E <sup>4</sup>	29	20	3	80		2250	150	2400
		N <sup>4</sup> S <sup>4</sup> E <sup>4</sup>	29	20	3	40		1120		1120
McLain John		E <sup>2</sup> S <sup>4</sup> E <sup>4</sup>	29	20	3	79	50	2220	450	2670
		S <sup>4</sup> S <sup>4</sup> E <sup>4</sup>	"	"	"	40		1100		1100
Magniss Charles		E <sup>2</sup> S <sup>4</sup> W <sup>4</sup>	29	20	3	80		2240		2240
		N <sup>4</sup> S <sup>4</sup> W <sup>4</sup>	"	"	"	40		1120	800	1920
		PT E <sup>2</sup> N <sup>4</sup> W <sup>4</sup>	"	"	"	48	22	1540		1340

Section No. Twenty Nine

Congressional Township No. Twenty N, R. Three W

Scale—Forty rods to an inch, or ten rods to a space, Congress Land, which is one mile square for a section.

Number of acres in this section, according to the United States Survey, 639.42





Montgomery County, Indiana, 1895.

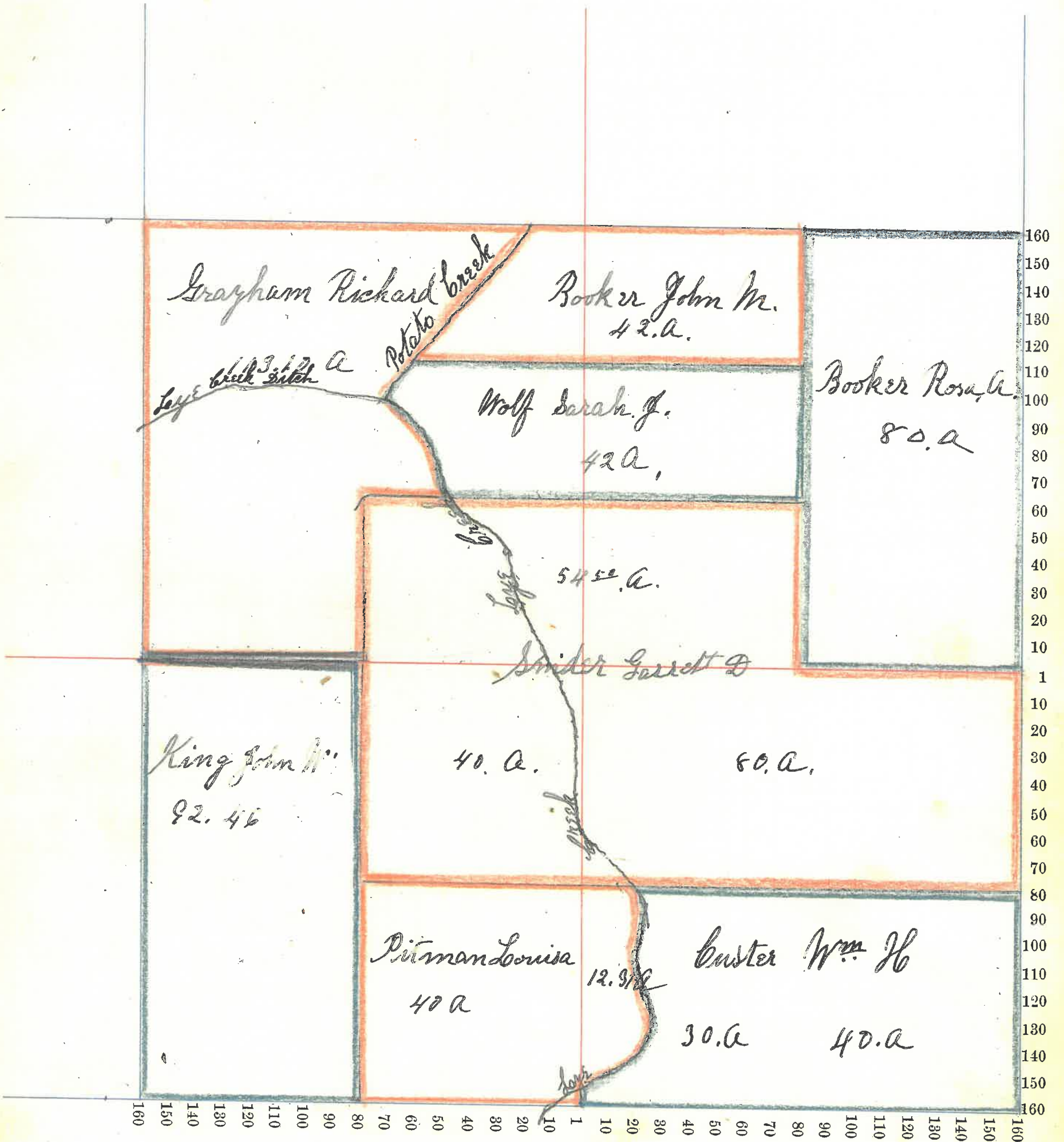
Assessor's Plat-Book for Sugar Creek Township, No. \_\_\_\_\_

NAMES OF OWNERS.	Number on Plat.	DESCRIPTION.	Section.	Township.	Range.	Acres.	Hundredths.	Value of Lands.	Value of Improvements.	Value of Lands and Improvements
King John W		W/2 S 1/4	30	20	3	92	46	2450		2450
Pitman Louisa		SE 1/4 S 1/4	30	20	3	40		1065	325	1390
		SE 1/4 S 1/4	..	..	..	12	31	240		240
Conster Wm H		SE 1/4	30	20	3	40		1100		1100
		Pt SW 1/4 SE 1/4	..	..	..	30		750	800	1550
Smider Garrett D.		N 1/2 SE 1/4	30	20	3	80		2100	400	2500
		N 1/2 E 1/4	..	..	..	40		1000		1000
		Pt SW 1/4 NE 1/4	30	20	3					
		Pt SE 1/4 NW 1/4	30	20	3	54	50	1360		1360
Booker Rosa A.		E 1/2 NE 1/4	30	20	3	80		2200	225	2425
Booker John		Pt N 1/2 N 1/2	30	20	3	42		1100		1100
Wolf Sarah J.		Pt N 1/2 NE 1/4	30	20	3					
		.. E 1/2 NW 1/4	..	..	..		42	1100	125	1225
Graham Richard		Pt NW 1/4	30	20	3	113	10	2850	425	3275

Section No. Thirty

Congressional Township No. Twenty N, R. Three W

Scale—Forty rods to an inch, or ten rods to a space, Congress Land, which is one mile square for a section.  
Number of acres in this section, according to the United States Survey, 666.32





Montgomery County, Indiana, 1895.

Assessor's Plat-Book for Sugar Creek Township, No. \_\_\_\_\_

NAMES OF OWNERS.	Number on Plat.	DESCRIPTION.	Section.	Township.	Range.	Acres.	Hundredths.	Value of Lands.	Value of Improvements.	Value of Lands and Improvements
Custer William H.	/	NE <sup>2</sup> E <sup>2</sup>	NE <sup>4</sup>	31	20	3	40	1000		1000
		Pt S <sup>2</sup>	SE <sup>4</sup>	..	..	..	50	1200	50	1250
Maguire Charles		SE <sup>4</sup>	NE <sup>4</sup>	31	20	3	40	1065	150	1215
		Pt NW <sup>4</sup>	NE <sup>4</sup>	..	..	..	15	355		355
Brooks John M.		Pt	NE <sup>4</sup>	31	20	3	10	200		200
		Pt	NE <sup>4</sup>	..	..	..	10	200		200
Brooks Sarah J.		Pt NW <sup>2</sup>	NE <sup>4</sup>	31	20	3	45	945	50	995
Boote George		Pt	SE <sup>4</sup>	31	20	3	83 56	2335	125	2360
Boots. Asa.		Pt SE <sup>4</sup>	SE <sup>4</sup>	31	20	3	3 71	90		90
Cook Frank L.		Pt	SE <sup>4</sup>	31	20	3	15	380	300	680
Marty Jacob		Pt E <sup>2</sup>	SE <sup>4</sup>	31	20	3	8	225		225
Pitman Louisa		Pt	NW <sup>4</sup>	31	20	3	12 93	1575		1575
		"	NW <sup>4</sup>	..	..	..	20 10			
		"	NW <sup>4</sup>	..	..	..	23			
Cook Eugene.		Pt	NW <sup>4</sup>	31	20	3	112	2000	250	2250
Rice Augustus		Pt NW <sup>2</sup>	SW <sup>4</sup>	31	20	3	54-37	1000		1000
{Marty Chancy N. and Killen Mary A.}		{E <sup>2</sup> E <sup>2</sup> NW <sup>4</sup> E <sup>2</sup> E <sup>2</sup> Pt NW <sup>4</sup> }	SW <sup>4</sup>	31	20	3	40	2100	250	2350
			SW <sup>4</sup>	..	..	..	16			
			SW <sup>4</sup>	..	..	..	40			
			SW <sup>4</sup>	..	..	..	16			

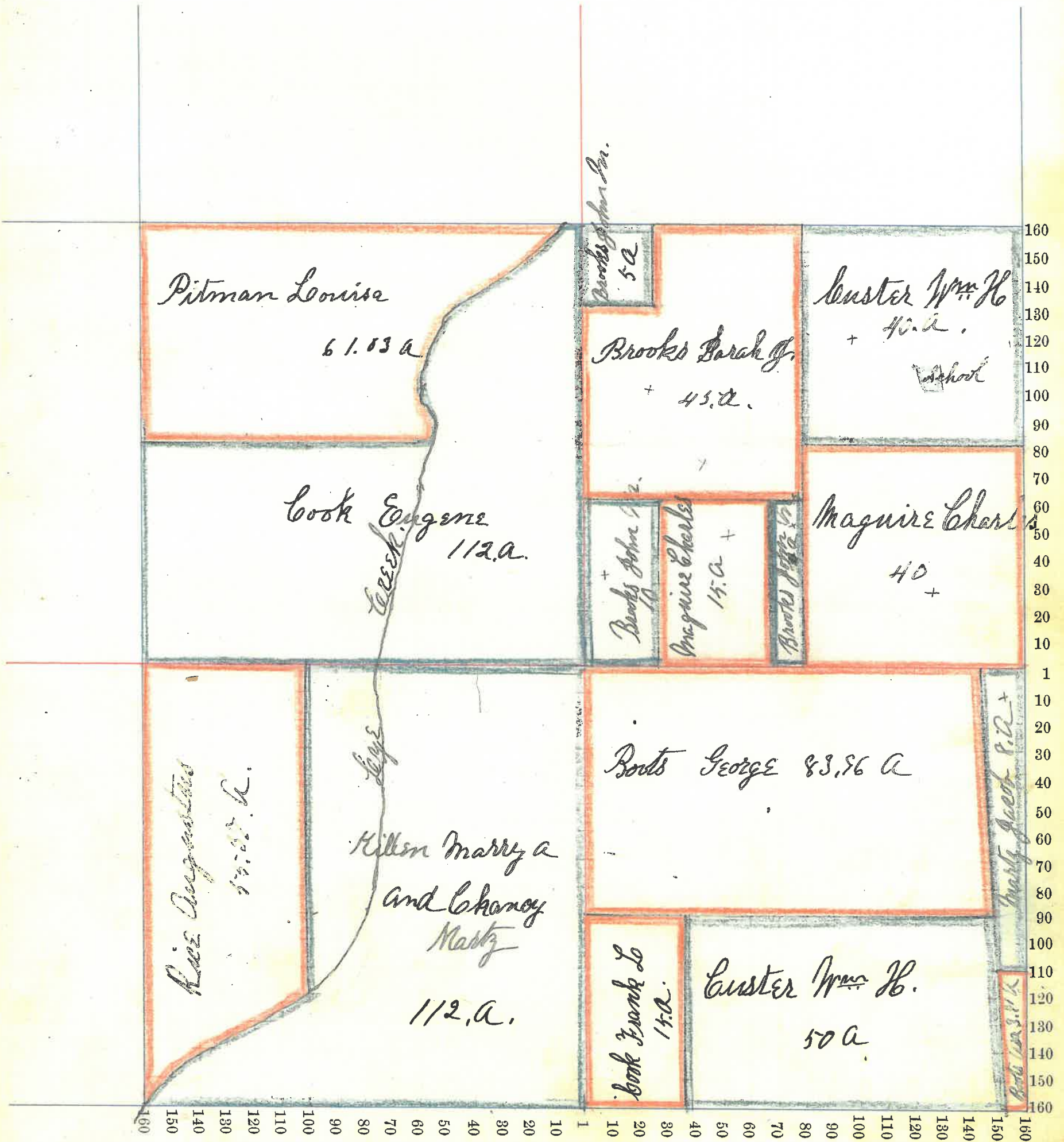


Section No. Thirty One

Congressional Township No. Twenty N., R. Three W.

Scale—Forty rods to an inch, or ten rods to a space, Congress Land, which is one mile square for a section.

Number of acres in this section, according to the United States Survey, 661.07





Montgomery County, Indiana, 1895.

Assessor's Plat-Book for Sugar Creek Township, No.

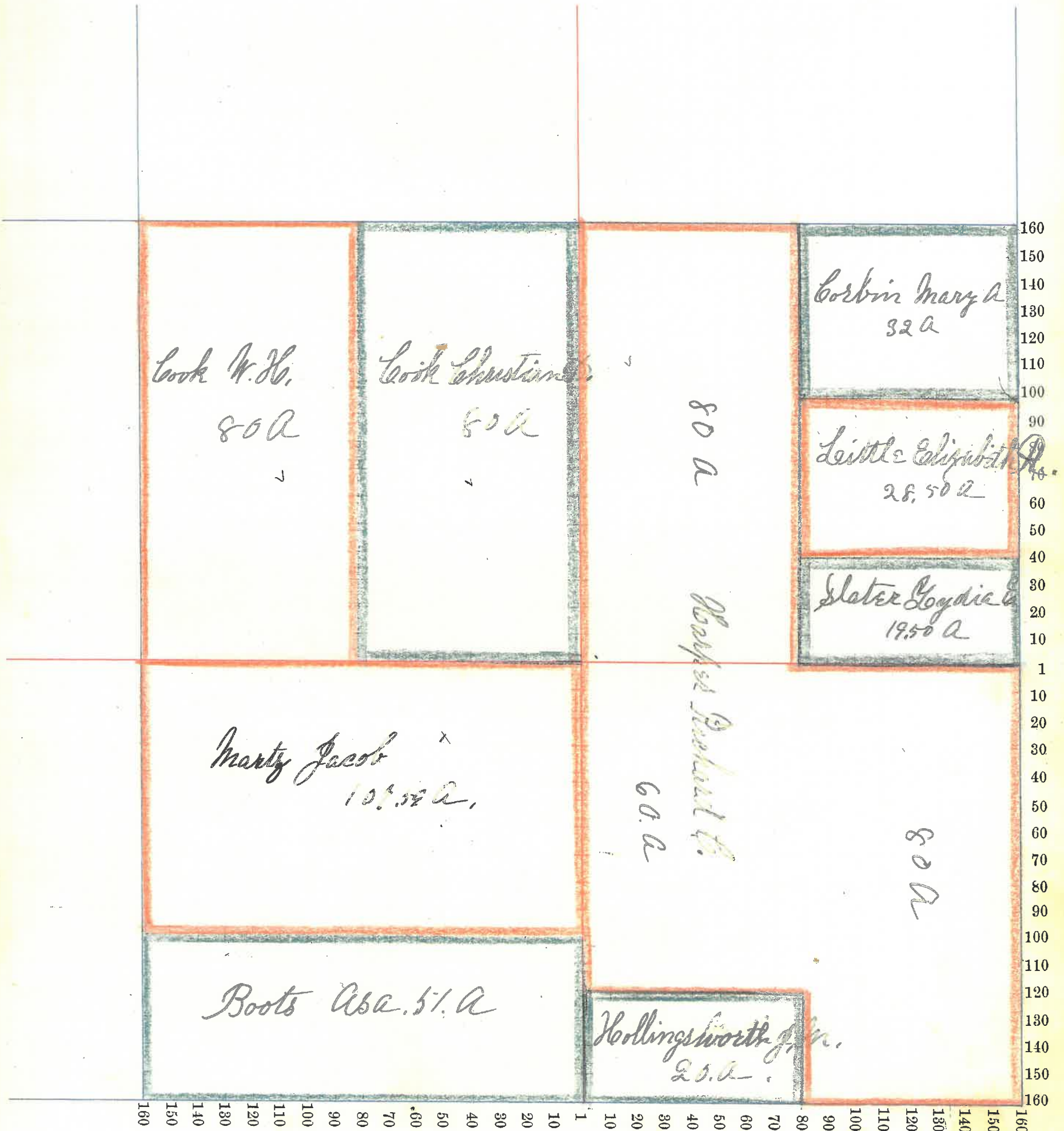
NAMES OF OWNERS.	Number on Plat.	DESCRIPTION.	Section.	Township.	Range.	Acres.	Hundredths.	Value of Lands.	Value of Improvements.	Value of Lands and Improvements
Harper Richard C.	E <sup>2</sup> W <sup>2</sup> Pt W <sup>2</sup>	S E <sup>4</sup> N E <sup>4</sup> S E <sup>4</sup>	32	20	3	80		2130	25	2130
Hollingsworth J. M.	Snd W <sup>2</sup>	S E <sup>4</sup>	32	20	3	25		530		530
Boots Asa	Pt S <sup>2</sup>	S W <sup>4</sup>	32	20	3	51		1355		1355
Mary Jacob	Pt	S W <sup>4</sup>	32	20	3	107	54	3050	600	3650
Cook W. H.	W <sup>2</sup>	S W <sup>4</sup>	32	20	3	80		2240	500	2740
Cook Christian J.	E <sup>2</sup>	S W <sup>4</sup>	32	20	3	80		2100	300	2400
Corbin Mary A.	Pt NE <sup>4</sup>	NE <sup>4</sup>	32	20	3	32		850		850
Slater Lydia E.	Pt E <sup>2</sup>	NE <sup>4</sup>	32	20	3	19	50	520		520
Little Elizabeth R.	Pt E <sup>2</sup>	NE	32	3	3	28	50	750	100	850

Section No. Thirty Two

Congressional Township No. Twenty N. R. Three W.

Scale—Forty rods to an inch, or ten rods to a space, Congress Land, which is one mile square for a section.

Number of acres in this section, according to the United States Survey, 638 52





Assessor's Plat-Book for Sugar Creek Township, No. \_\_\_\_\_

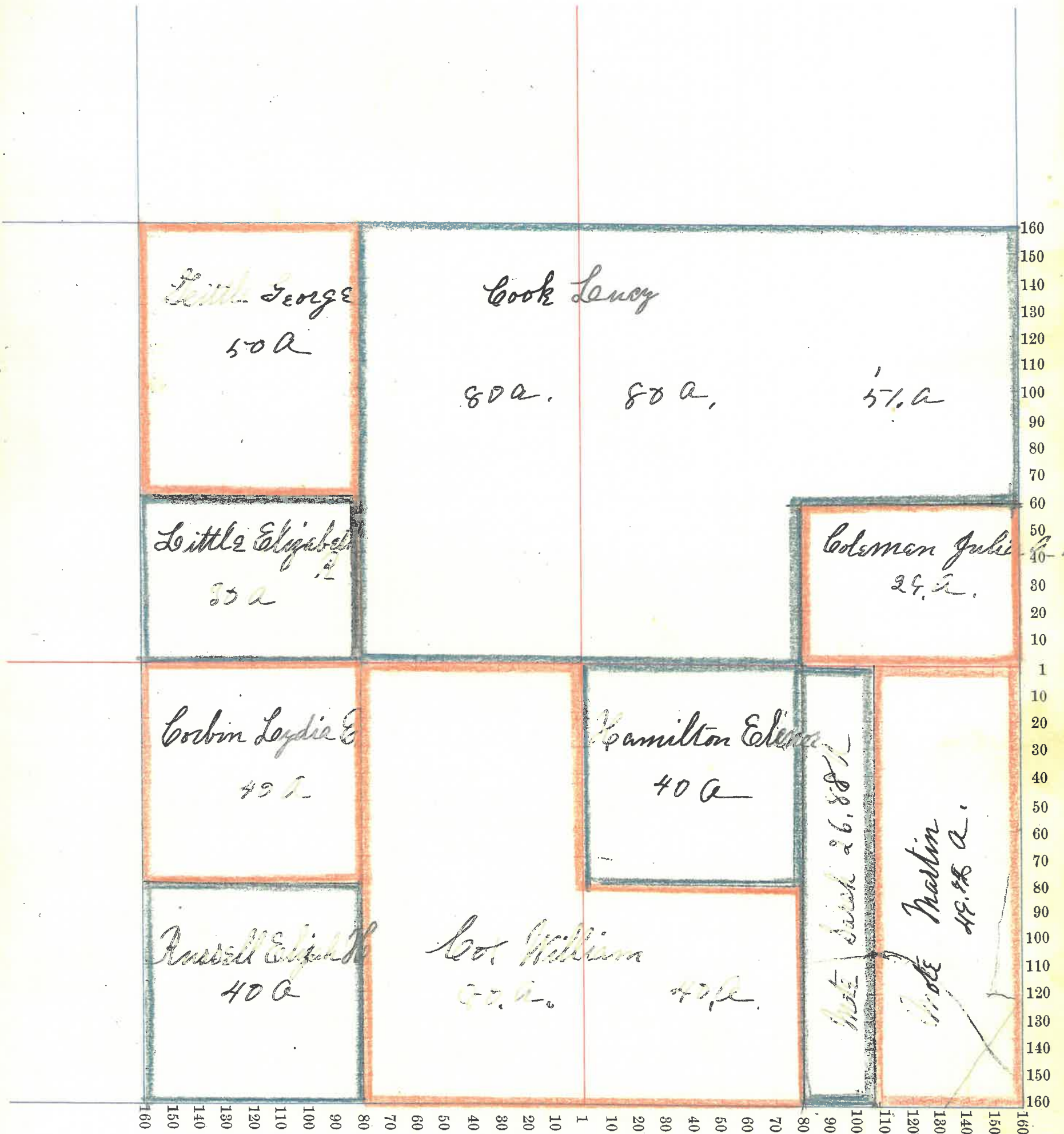
NAMES OF OWNERS.	Number on Plat.	DESCRIPTION.	Section.	Township.	Range.	Acres.	Hundredths.	Value of Lands.	Value of Improvements.	Value of Lands and Improvements
Cook Lucy		Plt E	NE <sup>7</sup>	33	20	3	57	1275	900	2175
		W <sup>2</sup>	NE <sup>4</sup>	"	"	"	81	1900		1900
		E <sup>2</sup>	NE <sup>7</sup>	"	"	"	85	2000		2000
Little George.		Plt W <sup>2</sup>	NE <sup>4</sup>	33	20	3	50	1400		1400
Little Elizabeth R.		Plt W <sup>2</sup>	NE <sup>7</sup>	33	20	3	30	780		780
Lederman Julia A.		Plt	NE <sup>7</sup>	33	20	3	29	720		720
Levin Sophia E		SW <sup>4</sup>	SW <sup>4</sup>	33	20	3	40	840	200	1040
Russell Elijah H		SW <sup>4</sup>	SW <sup>4</sup>	33	20	3	40	925		925
Cox William		E <sup>2</sup>	SW <sup>7</sup>	33	20	3	80	1680		1680
		SW <sup>7</sup>	SE <sup>7</sup>	"	"	"	40	800		800
Hamilton Thomas		SW <sup>4</sup>	SE <sup>7</sup>	33	20	3	40	950	150	1100
Mote Martin		Plt E <sup>2</sup>	SE <sup>4</sup>	33	20	3	49	34650	400	1050
Mote Sarah		Plt	SE <sup>7</sup>	33	20	3	26	400	100	500

Section No. Thirty Three

Congressional Township No. Twenty N., R. Three W.

Scale—Forty rods to an inch, or ten rods to a space, Congress Land, which is one mile square for a section.

Number of acres in this section, according to the United States Survey, 636.61





Montgomery County, Indiana, 1895.

Assessor's Plat-Book for Sugar Creek Township, No. \_\_\_\_\_

SENTINEL PRINTING CO., PLS., INDIANAPOLIS

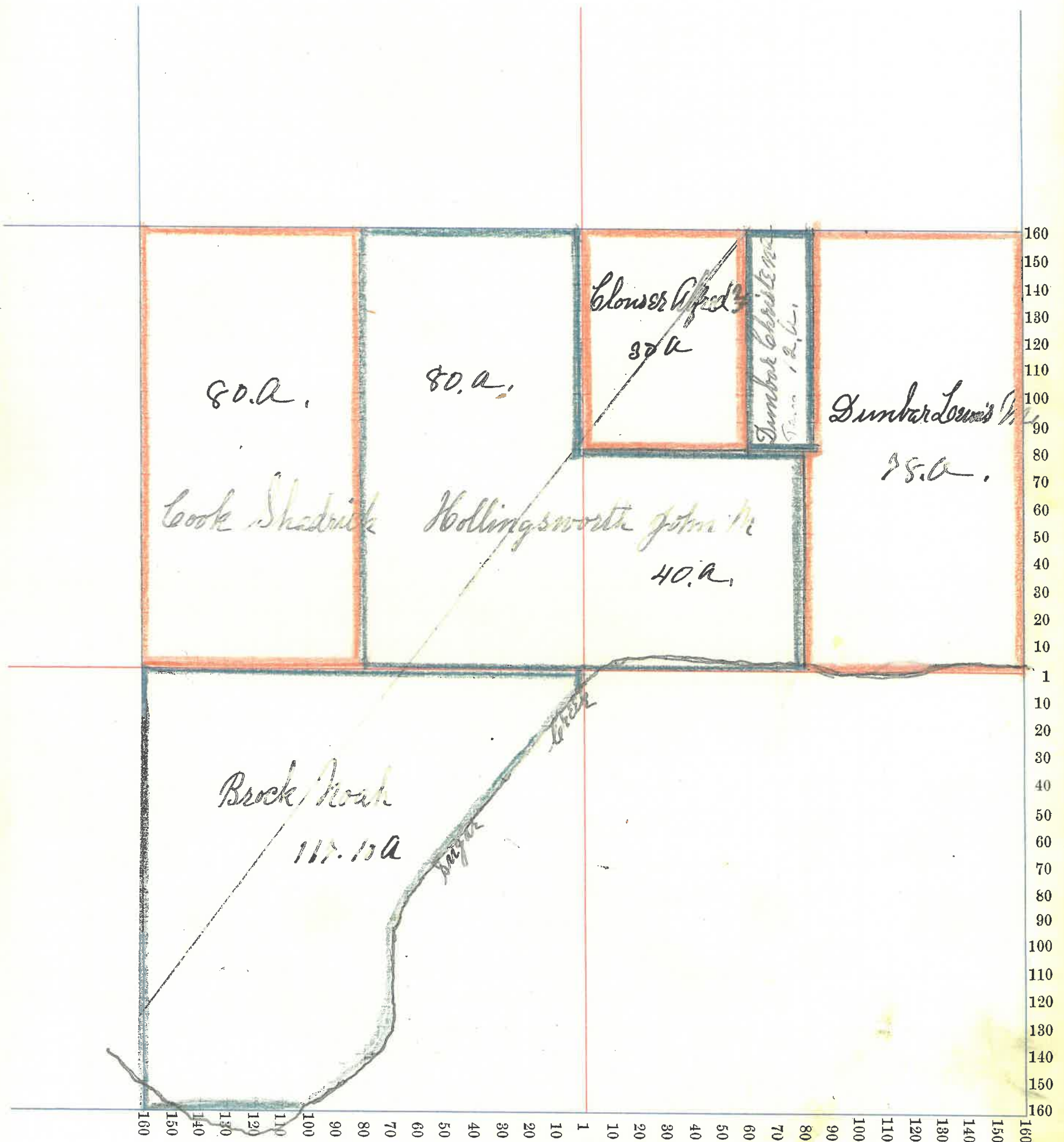
NAMES OF OWNERS.	Number on Plat.	DESCRIPTION.	Section.	Township.	Range.	Acres.	Hundredths.	Value of Lands.	Value of Improvements.	Value of Lands and Improvements
Sumner Lewis M.		Pl E <sup>2</sup> N E <sup>7</sup>	34	20	3	75		1900	200	2100
Sumner Christena		Pl W <sup>2</sup> N E <sup>7</sup>	34	20	3	1/2		330		330
Cook Shadrick		W <sup>2</sup> N W <sup>4</sup>	34	20	3	80		1900		1900
Hollingsworth J. M.		E <sup>2</sup> N W <sup>4</sup>	34	20	3	80		1900		1900
		SW <sup>2</sup> N E <sup>4</sup>	"	"	"	40		900	300	1200
Brock Noah		Pl SW <sup>1</sup>	34	20	3					
		Pl SE <sup>4</sup>	33	"	"					
					117.10			2550	400	2750
Blouser Alfred		Pl N W <sup>4</sup>	34	20	3	90		600	75	675

Section No. Thirty Five

Congressional Township No. Twenty N., R. Three W.

Scale—Forty rods to an inch, or ten rods to a space, Congress Land, which is one mile square for a section.

Number of acres in this section, according to the United States Survey, 497 10





Montgomery County, Indiana, 1895.

Assessor's Plat-Book for Sugar Creek Township, No.

REYNOLDS PRINTING CO. DES. MOBILE

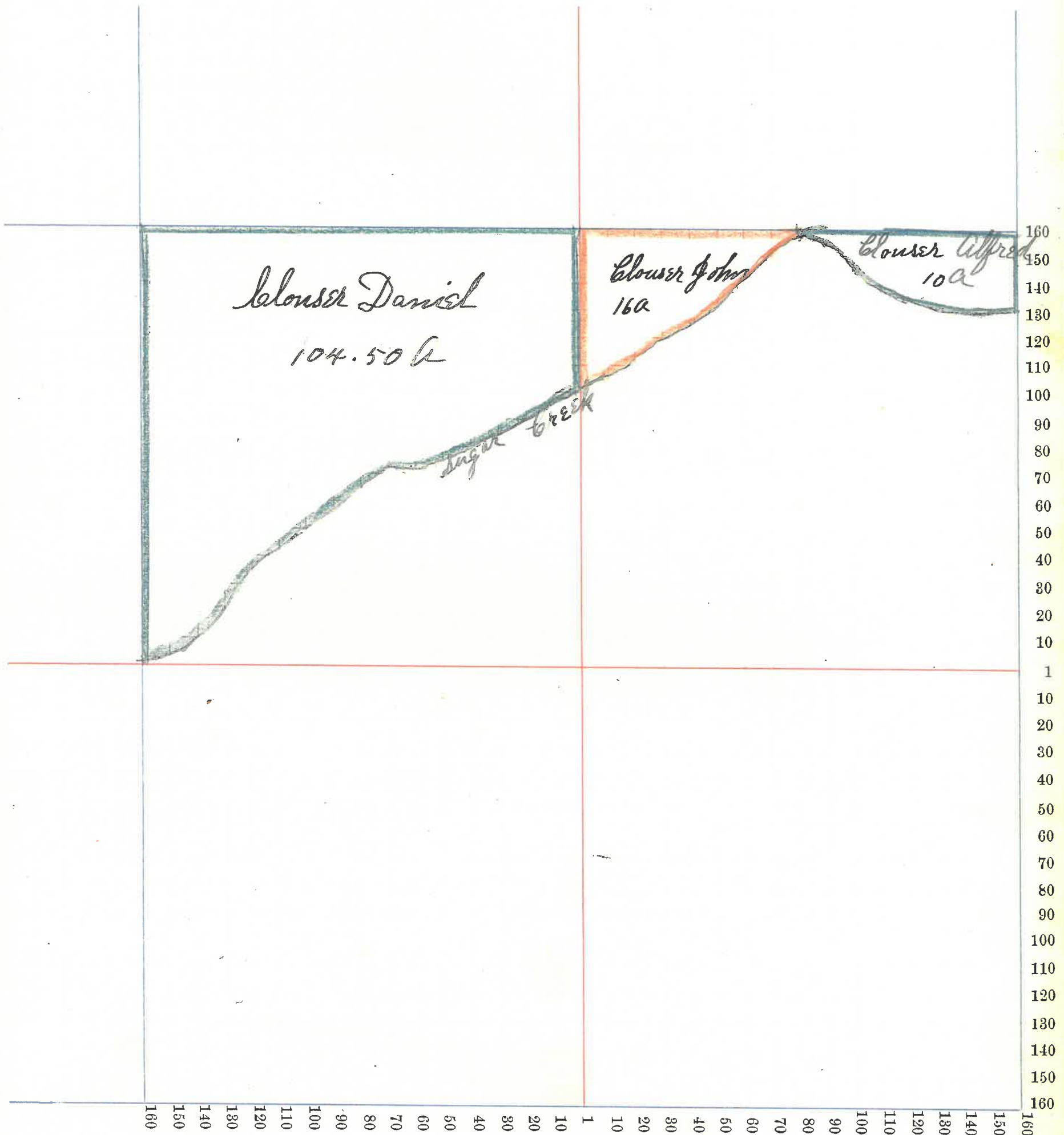
NAMES OF OWNERS.	Number on Plat.	DESCRIPTION.	Section.	Township.	Range.	Acres.	Hundredths.	Value of Lands.	Value of Improve-ments.	Value of Lands and Improve-ments
Clouser Daniel		Pt NW <sup>4</sup>	35	20	3	104	50	2825	400	3 225
Clouser John		Pt NW <sup>4</sup> NE <sup>4</sup>	35	20	3	16		225	150	375
Clouser Alfred		Pt NE <sup>4</sup> NE <sup>4</sup>	35	20	3	10		175		175

Section No. Thirty Three

Congressional Township No. Twenty N, R. Three W

Scale—Forty rods to an inch, or ten rods to a space, Congress Land, which is one mile square for a section.

Number of acres in this section, according to the United States Survey, 130.50





Montgomery County, Indiana, 1895.

Assessor's Plat-Book for Sugar Creek Township, No.

NAMES OF OWNERS.	Number on Plat.	DESCRIPTION.	Section.	Township.	Range.	Acres.	Hundredths.	Value of Lands.	Value of Improve-ments.	Value of Lands and Improve-ments
Clouser Alfred Jr.		Pt NW 4	36	20	3	12		180		180

Section No. Thirty Six

Congressional Township No. Twenty R. Three W

Scale—Forty rods to an inch, or ten rods to a space, Congress Land, which is one mile square for a section.

Number of acres in this section, according to the United States Survey, 12

