

ASSESSOR'S
PLAT BOOK.
1899.
SUGAR CREEK TP.
Montgomery County.

Assessor's Plat Book
Sugar Creek Township
Montgomery County,
Indiana

1899

Last Name	First Name	Page	Notes
Alkire		40	
Allen	James	41, 42, 53, 54	
Allen	John W	43	
Allen	John W	44	
Allen	Mary	43, 44	
Anderson	Asa	32, 45, 46	
Ball	Christopher	23, 24	
Barnett	George	18	
Berryman	Jas A	39	
Berryman	Jas A	40	
Blue	Samuel K	57, 58	
Boohultz	Augusta A	43, 44	
Booker	John	59, 60	
Booker	Rosa A	59, 60	
Boots	Asa	15, 17, 31, 32	
Boots	Asa	16, 18	
Boots	Ellen	18	
Boots	George	18, 31, 32, 61, 62	
Boots	Goldie Pearl and Mary	19, 20	
Boots	Robert M	7, 8	
Boots	Samuel	5, 6	
Boots	Wm H	17, 18	
Boots	Wm H and M		
Bowen	George and Phoebe	53, 54	
Bowen	John P	49, 50	
Bowers	A J	7	
Bowers	A J	8	
Bowers	Elizabeth	19, 20	
Bowers	H	32	
Bowers	Jesse A	33, 34, 39, 40	
Bowers	Loyd M	7, 8	
Bowers	Robert M	8	
Bowers	William	31, 32	
Bowers	Wm	9, 10, 18, 19, 20	
Brock	Noah	67, 68	
Brooks	John M	61, 62	
Brooke	Sarah J	62	
Brooks	Sarah J	61	
Bryant	Lydia	3, 4	
Bryant	S and C	9, 10	
Bryant	Simeon	11, 12	
Bryant	Wm Jr	3, 4, 5, 6	
Burk	Martha	51	
Burk	Mary E	51	
Buskirk	Jennie	56	
Butcher	Chester H	45, 46	
Campbell	David C	17, 18, 19, 20	
Carson	W A	24	
Cary	Mary E	45, 46	
cemetery		20, 22, 36	
Chapman	Sarah E	39	
Chapman	Sarah E	40	
Charters	Ruth O	7	
Charters	Ruth O	8	
church		20, 38	
Clark	Lydia A	5, 6	
Clark	Robert A	11	
Clark	Robert A	12	
Clouser	Alfred	43, 44, 47, 48	
Clouser	Alfred F	51, 52, 53, 54, 67, 68, 69, 70, 71, 72	
Clouser	Boyd	44	
Clouser	Daniel	47, 48, 49, 50, 53, 54, 69, 70	
Clouser	John	69, 70	
Clouser	Martha A	45, 46, 47, 48	
Coleman	Julia A	65, 66	
Conarrae	Jordan	54	
Conrad	Albert	1, 2	
Conrad	Jesse H	1, 2	
Conrad	Joseph	1, 2	
Conrad	Willie F	1	
Conrad	Willie F	2	
Cook	Joseph W "etal"	63, 64	
Cook	Lucy	65, 66	
Cook	Rachel S	63, 64	
Cook	Shadrick D	5, 6, 19, 20	
Cook	W F	61, 62	
Cook	W H	63, 64	
Cooley	Charley	29, 30	
Cooley	Frank L	61	

Corbin	Lydia E	65, 66	
Corbin	Mary A	57, 58, 63, 64	
Cox	William	65, 66	
Coyner	Dona B	5, 6, 7, 8	
Coyner	Jacob	7, 8	lifetime lease to
Coyner	L D	19, 20, 23, 27, 28	
Coyner	L D	24	
Coyner	Martha A	19, 20	
Crowder	C	62	
Custer	William H	59, 60	
Custer	Wm H	37, 38, 57, 58, 61, 62	
Davis	Ellen	1, 2	
Davis	Oze	25, 26	
Deck	Louisa P	49, 50	
Deck	Mary C	49, 50	
Dicks	Alice R	57, 58	
Drollinger	Henry	55, 56	
Dunbar	Chas B	51, 52	
Dunbar	Christena	53, 54, 67, 68	
Dunbar	Elias	1, 2	
Dunbar	Elias P	53, 54	
Dunbar	Frank	31, 32	
Dunbar	Lewis and Christena	55, 56	
Dunbar	Lewis M	53, 54, 67, 68	
Dunbar	O P M	51	
Dunbar	Robert	1, 2, 19, 20, 23, 24, 25, 26, 52	
Dunbar	Silas	1, 2, 19, 20, 23, 24, 25, 26, 45, 46, 47, 48	
Dunbar	Silas M	51, 52	
Dunbar	Tenia	52	
Dunbar	Thomas and Mary A	31, 32	
Dunbar	Thomas C	21	
Dunbar	Thomas G	22	
Dunnington	R and A	55, 56	
Dykes	James	47, 48	
Ermentrout	Eliz	7, 8	
Ermentrout	John C	7, 8	
Fisher	Ira	17, 18	
Fisher	Levi	29, 30	
Fisher	William	43, 44	
Flannegan	John	25, 26	
Geiger	Milton B	21, 22	
Graham	Richard	59, 60	
Gray	Grant	14	
Gray	M P	18	
Gray	Martin P	7, 8	
Gray	Perry G	35	
Gray	Perry G	36	
Gray	Thomas W	35, 36	
Hamilton	Alice	53, 54	
Hamilton	Edward E	46	
Hamilton	Eleanor	65, 66	
Hamilton	Eliz C	53, 54	
Hamilton	Frank	53, 54	
Hamilton	George	29, 30	
Hamilton	Henry H	41, 42	
Hamilton	John	45	
Hamilton	John	46	
Hamilton	Ona	41, 42	
Hamilton	Rhoda	41, 42	
Hamilton	Sarah M	45, 46	
Hampton	Martin	41, 42, 49, 50	
Hampton	Morgan	53, 54	
Harper	Richard C	63, 64	
Harshbarger	Amanda	41, 42	
Hayes	David	25, 26	
Hays	David	1, 2	
Hays	R B	22	
Holet	Alex E	1, 2	
Hollingsworth	J	63, 64	
Hollingsworth	John M	67, 68	
Holloway	John	55, 56	
Holloway	Marion E	56	
Hollowell	Milton U	13, 14	
Horn	Lewis M	57, 58	
Horney	Emma	1	
Horney	Emma	2	
Horney	Oliver P	11, 12	
Hoss	Francis M	15, 16	
Hutchins	Ira	46	
Hutchinson	John H	53, 54	
Ipratt	Marcus	2	
Johnson	Frank and Jennie	13, 14	
Johnson	John F	11, 12	
Kashner	Ida M	39, 40	
Killen	Mary A	61, 62	
King	John W	59, 60	
Kirk	John	53, 54	
Kirk	Lewis	51, 52	
Kirkpatrick	Jas W	11, 12	
Lafollett	Jos W	37	

Lafollett	Jos W	38	
Lanahan	Michael	26	
Legg	Malissa	19, 20	
Legg	Melissa E	5, 6, 29, 30	
Lewis	Nancy	49, 50	
Little	Elizabeth	63, 64	
Little	Elizabeth R	65, 66	
Little	George	55, 56, 65, 66	
Livingston	Edward	10	
Long	Nancy E	33, 34	
Long	Oath	33, 34	
Lye Creek		60, 62	
Lye Creek Ditch		60	
Lynch	W B	58	
Lynch	Wm B	41	
Lynch	Wm B	42	
Magiure	Ed	62	
Maguire	Chas	61, 62	
Mahoy	George	39, 40	
Marsh	John F	15, 16, 41, 42	
Marsh	John T	13, 14	
Marsh	Julia A	13, 14, 15, 16, 41, 42	
Marsh	Samuel P	13, 14	
Marts	Jacob	38	
Martz	Chas	62	
Martz	Margaret A	51	
Martz	Margaret A	52	
Martz	William H	55, 56, 57, 58	
Martz	Wm H	61, 62	
Maxwell	Frank O	61, 62	
McCain	John	57, 58	
McCarter	Milton and Emma	49, 50	
McDaniel	John	54	
Milier	Mary O	23, 24	
Mitchel	M and J	2	
Mitchell	Fredrick	29, 30	
Mitchell	George	3, 4, 23, 24	
Mitchell	John	21, 22	
Mitchell	Peter	19, 20, 23, 24	
Mitchell	Stephen A D	3, 4, 21, 22	
Mitchell	Thereza A	13, 14	
Moliere	Mary C	1	
Moliere	Mary C	2	
Mote	Martin	65, 66	
Mote	Sarah	65, 66	
Neander	Victor	39, 40	
Nicholson	Wm H	11, 12	
Old Mill race		50	
Ormsby	Wm O	19, 20	
Perry	Mary A	64	
Peters	Wm A	15, 16	
Peterson	A J and V M	19, 20	
Peterson	C P	13, 14, 33, 34, 35, 36	
Peterson	Charles B	39, 40	
Peterson	John D	13, 14	
Peterson	John Jr	35, 36, 37, 38	
Peterson	Martha A	19, 20	
Peterson	Silas	17, 18, 33, 34, 35, 36, 37, 38, 39	
Peterson	Silas	40	
Peterson	V W	19, 20	
Peterson	Wm M	29	
Peterson	Wm M	30	
Pheobus	George	30	
Pierce	Daniel	54	
Pittman	Louisa	59, 60, 61, 62	
Potato Creek		60	
Powers	F W	17	
Powers	F W	18	
Powers	William	23, 24, 27, 28	
Powers	Wm M	29, 30	
Price	William	31, 41, 42	
Price	William	32	
Price	Wm	15, 16, 19	
Price	Wm	20	
Pursee	Abraham	11, 12	
Rettinger	Lonnie E	43, 44	
Rice	Augustus	61, 62	
Rice	Fielding	45, 46	
Rogers	David	53, 54	
Royer	Eliza A	11, 12	
Royer	J M	11	
Royer	Trevanian	39, 40	
RR		46, 54	
Russell	Elijah H	65, 66	
Ryan	Cyrus	29, 30, 31, 32	undivided
Ryan	John E	29, 30, 31, 32	undivided
Ryker	Charles	37	
Ryker	Charles	38	
Saidla	Jesse A	29, 30	
Saidla	Joshua	51, 52	

Saidla	Rebecca	53, 54	
Scanlon	Martha A	2	
Scanlow	Martha A	1	
Schoen	Charles	51, 52	
Schoen	Charles and Walter	67, 68	
Schoen	Chas	55, 56	
school		20, 22, 34, 38, 44, 46, 52, 62	
Shill	Nancy J	51, 52	
Shobe	H C	12, 14	
Shriver	John	12	
Slutz	Esther	15, 16, 33, 34	
Slutz	U B and Esther	15, 16, 33, 34	
Smith	H and M J	17, 18, 23, 24, 29, 30	
Smith	Henry	29, 30	
Smith	Jesse P and E	17, 18	
Snyder	Garrett D	59	
Snyder	Garrett D	60	
Still	Byrd	41, 42	
Strain	William	47, 48	
Stuckey	Milton H	33, 34	
Sugar Creek		50, 68	
Sutton	Ari	29, 30	
Sutton	William	43, 44	
Taylor	Edward O	11, 12	
Thompson	Curtis E	62, 63, 64	
Tribbit	Clinton F	37, 38	
Turner	Wm R	53	
Turner	Wm R	54	
Turnipseed	M E	15, 16, 33, 34	
Turnipseed	U C and Martha E	17, 18	
Voris	E C	11, 12	
Waugh	John M	21, 22, 43, 44	
Waugh	M B	45, 46	
Waugh	Milton B	21, 25, 26, 27, 28	
Waugh	Milton B	22	
Wells	Sarah E	23, 24	
Wells	William	23, 24, 25, 26	
Wells	Wm and M A	21, 22	
Wilson	Jas M	9, 10	
Wilson	Mary E	13	
Wilson	Mary E	14	
Wilson	Mary O	11	
Wilson	Mary O	12	
Wolf	Sarah J	59, 60	
Woodard	Isaac	53, 54	
Worth	John	30	
Youman	Isaac	31	
Youman	Isaac	32	
Young	Mary E	29, 30	

JOURNAL CO.

Printers,
Stationers.

11843

119 S. Green Street,
Crawfordsville.

WHEN ORDERING THIS BOOK IT WILL ONLY BE NECESSARY TO GIVE THE ABOVE NUMBER.

Plat Book made by Alice Cook,
Deputy
of
Silas M. Dunbar
Assessor.

Montgomery COUNTY, INDIANA, 1899.

Assessor's Plat-Book for Sugar Creek Township, No. _____

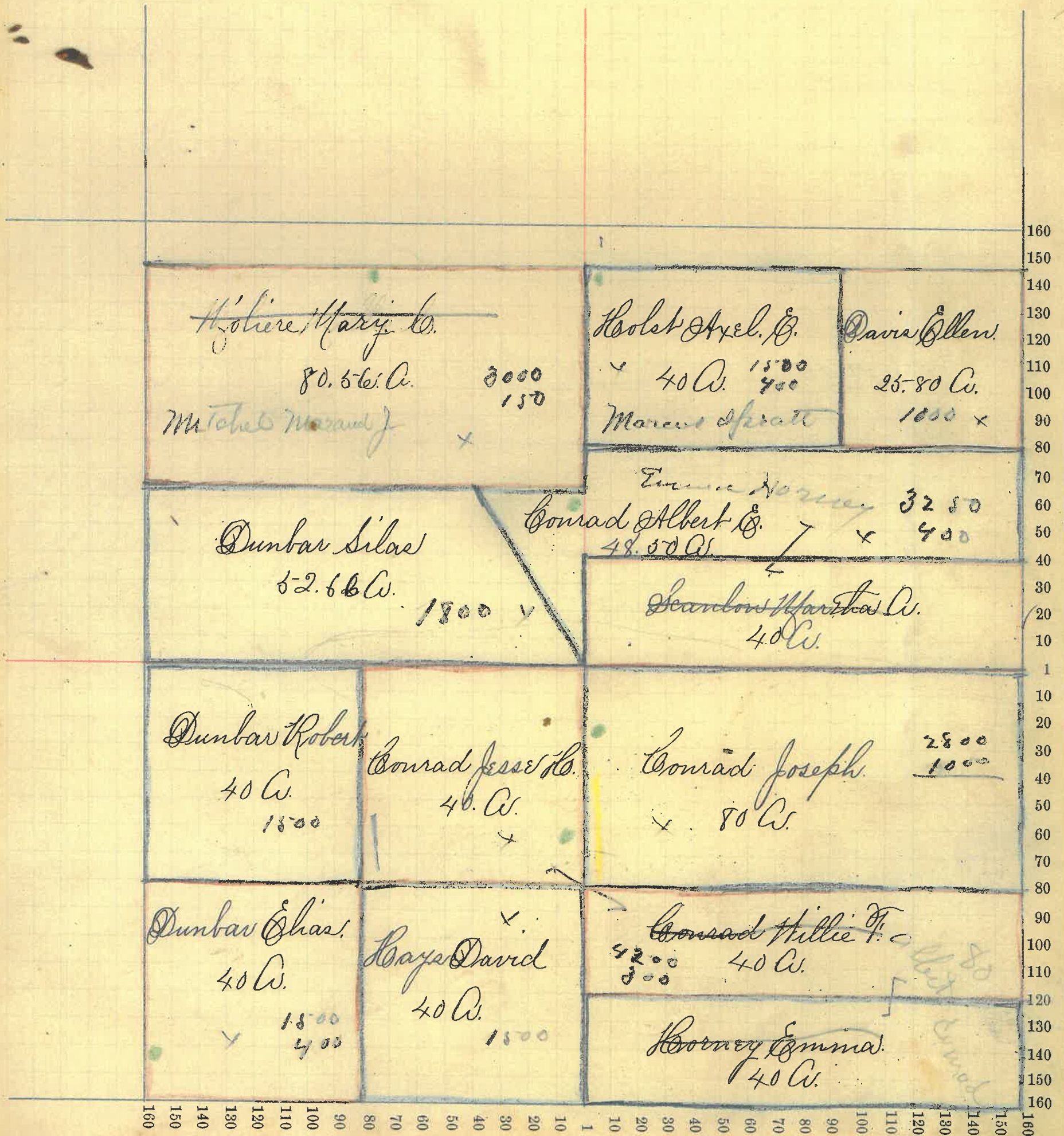
NAMES OF OWNERS.	Number on Plat.	DESCRIPTION.	Section.	Township.	Range.	Acres.	Hundredths.	Value of Lands.	Value of Improvements.	Value of Lands and Improvements.
Mohr Mary C.		1/2 1/2 1/4	1	20	3	80.	56.25	30	150	2680
Hoolet Alex G.		Pt 1/2 1/2 1/4	1	20	3	40.	1250	125		1375
Davis Ellen		Pt 1/2 1/2 1/4	1	20	3	25-80.	813			875
Dunbar Silas		Pt 1/2 1/4	1	20	3	52.	66	1700		1700
Dunbar Robert		Pt 1/2 S 1/2 1/4	1	20	3	40.	1300			1300
Dunbar Elias		Pt 1/2 S 1/2 1/4	1	20	3	40.	1340	250		1590
Hay David		S 1/2 S 1/2 1/4	1	20	3	40.	1340			1340
Conrad Jesse H.		1/2 S 1/2 1/4	1	20	3	40.	1350	250		1600
Conrad Albert O.		Pt 1/2	1	20	3	48.50	1630	320		1950
Scablow Martha A.		S 1/2 S 1/2 1/4	1	20	3	40.	1350			1350
Conrad Joseph		1/2 S 1/2 1/4	1	20	3	80.	2700	1000		3700
Conrad Willie F.		1/2 S 1/2 S 1/2 1/4	1	20	3	40.	1270			1270
Horney Emma		S 1/2 S 1/2 S 1/2 1/4	1	20	3	40.	1345			1345

SECTION No. One

Congressional Township, No. Twenty North R. Three West

SCALE:—Forty rods to an inch, or ten rods to a space, Congress Land, which is one mile square for a Section.

Number of acres in this Section, according to the UNITED STATES SURVEY, 607.32.



Montgomery

COUNTY, INDIANA, 1899.

Assessor's Plat-Book for Sugar Creek

Township, No.

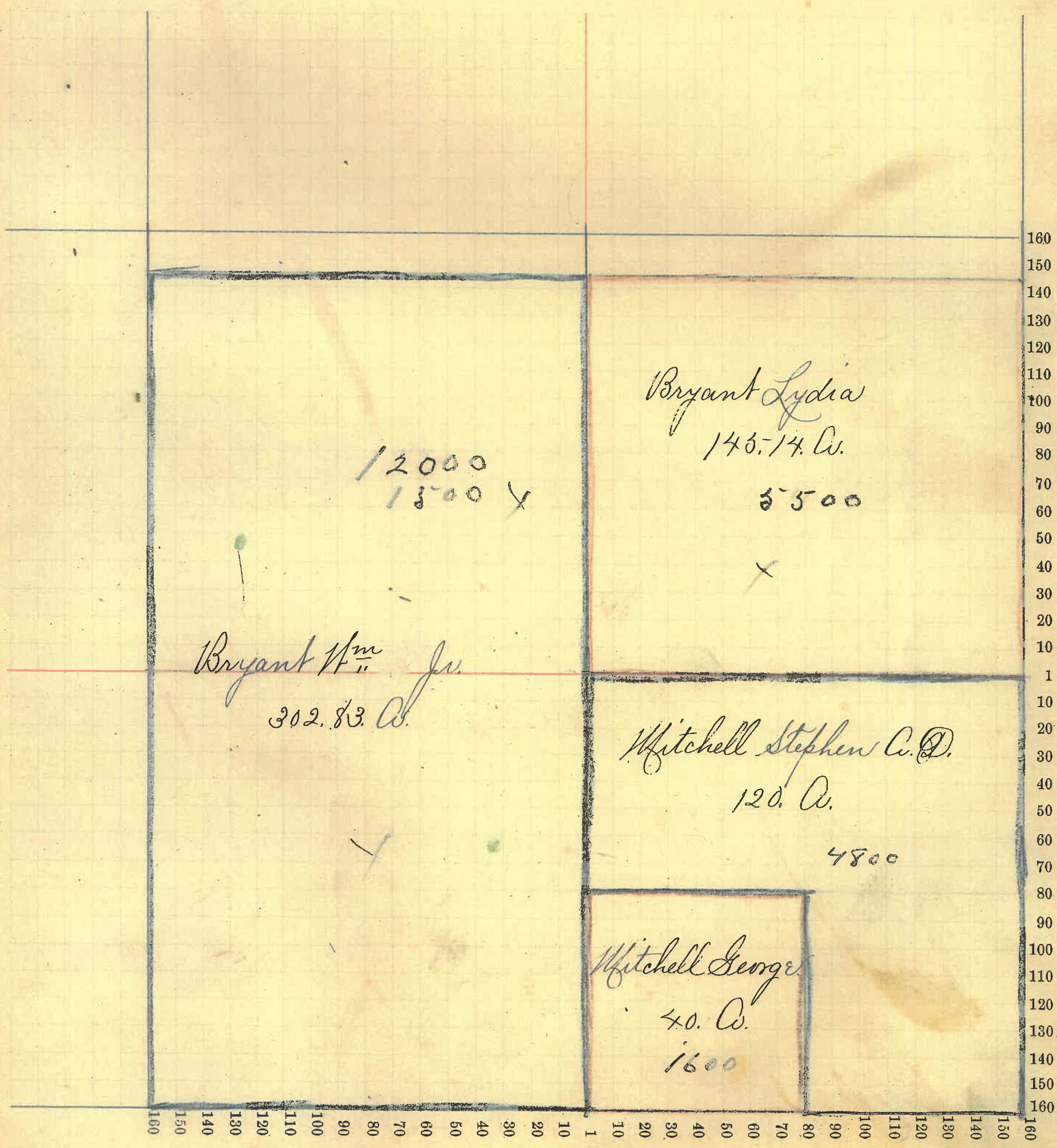
NAMES OF OWNERS.	Number on Plat.	DESCRIPTION.	Section.	Township.	Range.	Acres.	Hundredths.	Value of Lands.	Value of Improvements.	Value of Lands and Improvements.
Bryant A ^m Jr.		1/2 ²	2	20	3	302.83	10570	1500	12070.	
Bryant Lydia		1/4 E ⁴	2	20	3	145.14	5000		5000	
Mitchell Stephen A. D.		Pt S E ⁴	2	20	8	120.	4165		4165	
Mitchell George		S W ^{1/4} S E ⁴	2	20	8	40.	1400		1400	
			3			21135	1500	22635		

SECTION No. Two

Congressional Township, No. Twenty N. R. Three West

SCALE:—Forty rods to an inch, or ten rods to a space, Congress Land, which is one mile square for a Section.

Number of acres in this Section, according to the UNITED STATES SURVEY, 607.97



Montgomery COUNTY, INDIANA, 1899.

Assessor's Plat-Book for Sugar Creek Township, No.

NAMES OF OWNERS.	Number on Plat.	DESCRIPTION.	Section.	Township.	Range.	Acres.	Hundredths.	Value of Lands.	Value of Improvements.	Value of Lands and Improvements.
Boyer Donald B.		Pt 11 11 ⁴	3	20	3	60	24	1750		1750
Clark Lydia A.		Pt	3	20	3	284		8100	1410	9510
Legg Melissa C.		Pt	3	20	3	75		2513	100	2613
Cook Shadrick D.		Pt S ²	3	20	3	68		2080	175	2255
Boots Samuel		Pt S 11 ⁴	3	20	3	146		5050	850	5900
Bryant W. M. Jr.		Pt C ² S C ⁴	3	20	3	85		1155		1155
						603		20650		

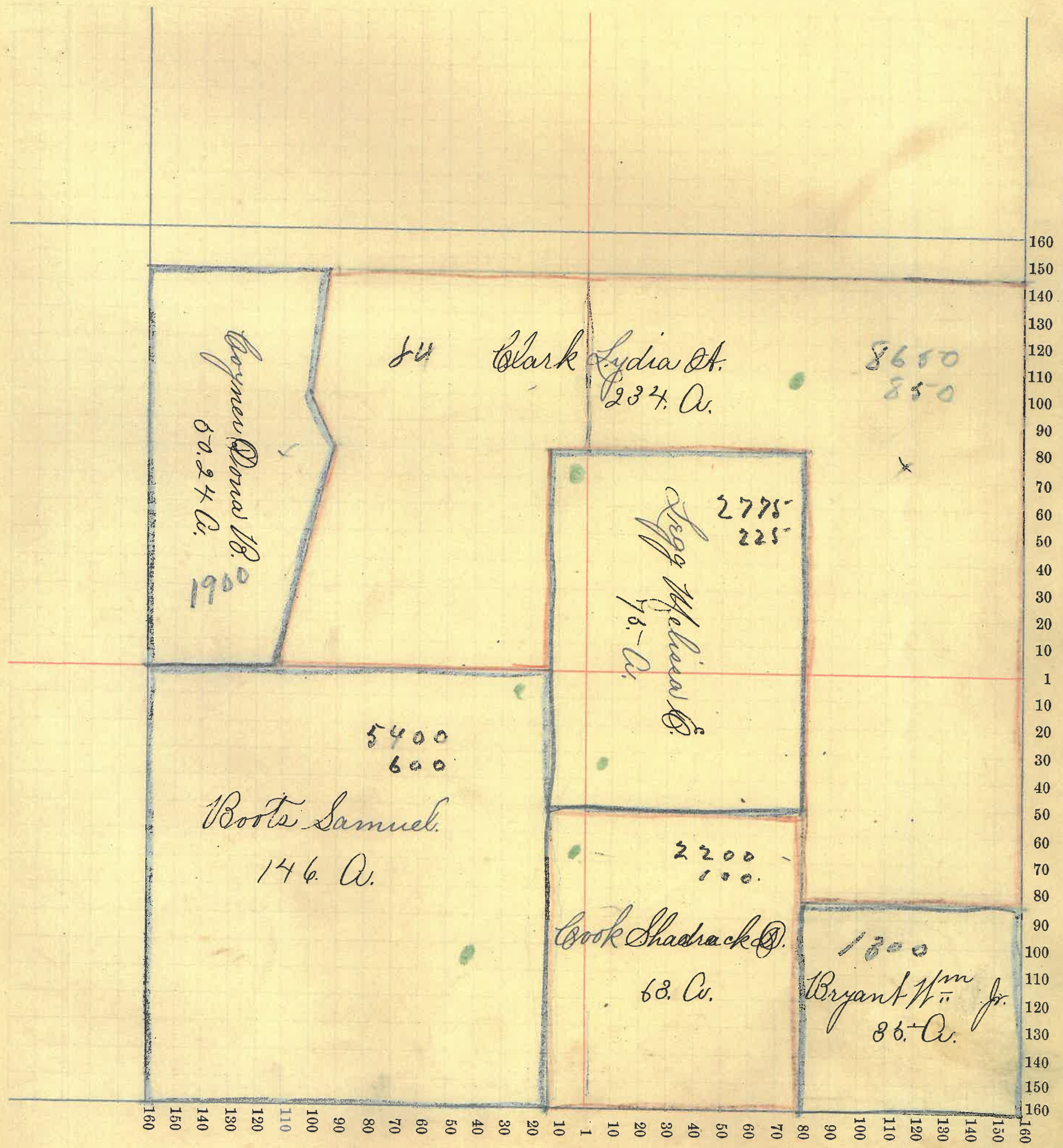
SECTION No. Three

33
50
1850

Congressional Township, No. Twenty 1/2 R. Three West

SCALE:—Forty rods to an inch, or ten rods to a space, Congress Land, which is one mile square for a Section.

Number of acres in this Section, according to the UNITED STATES SURVEY, 603.24

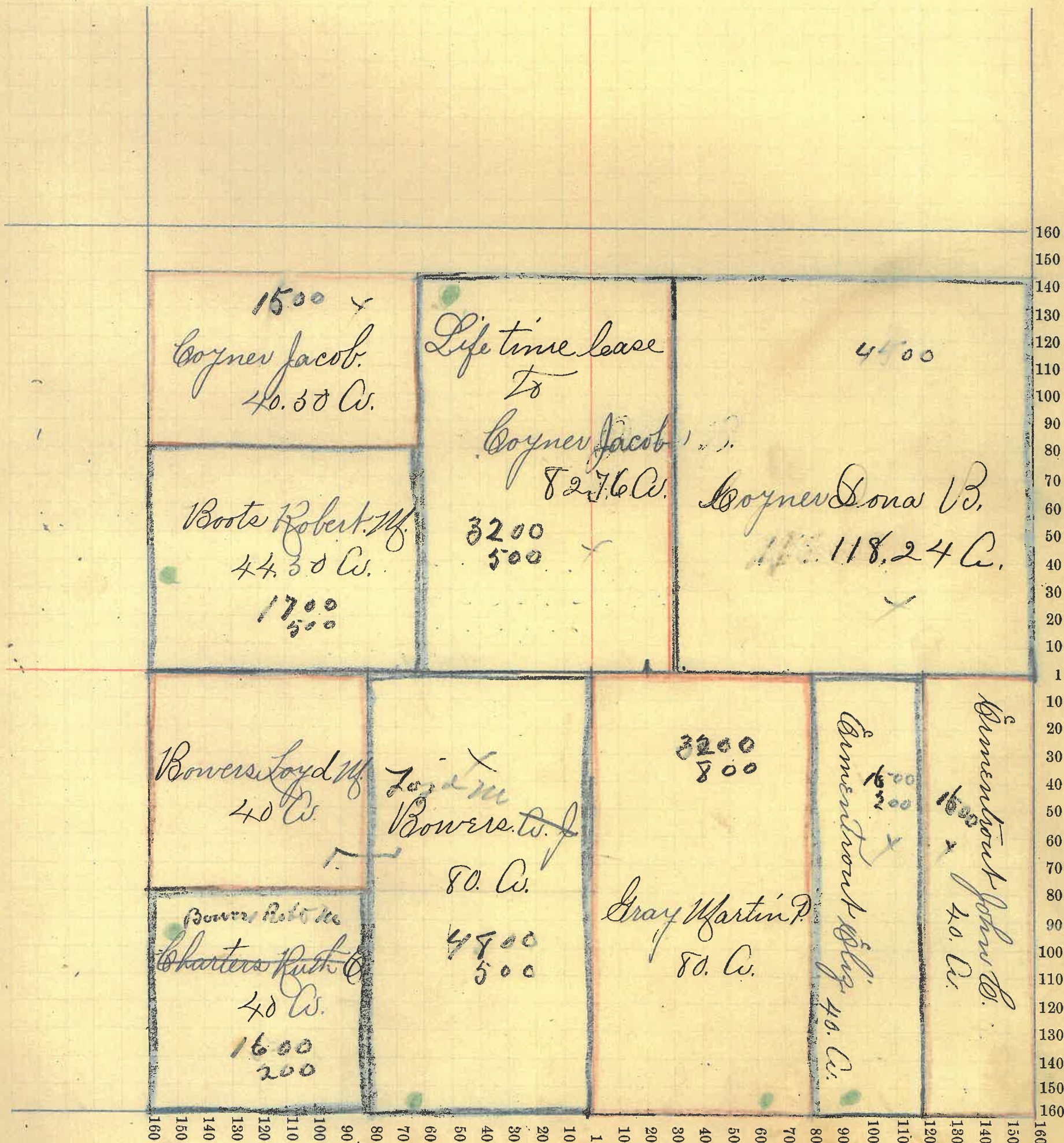


SECTION No. Four

Congressional Township, No. Twenty 4 R. Three 1/2

SCALE:—Forty rods to an inch, or ten rods to a space, Congress Land, which is one mile square for a Section.

Number of acres in this Section, according to the UNITED STATES SURVEY, 1866.



Montgomery COUNTY, INDIANA, 1899.

Assessor's Plat-Book for Sugar Creek Township, No.

NAMES OF OWNERS.	Number on Plat.	DESCRIPTION.	Section.	Township.	Range.	Acres.	Hundredths.	Value of Lands.	Value of Improvements.	Value of Lands and Improvements.
Bryant S & Co.		Pt 1 ²	5	20	3	150.		4620.	525.	5145.
Wilson Jas. W.		Pt 1 ²	6	20	3	74.462360		100		2460
Bowers W ^m H.		Pt	6	20	3	387.50				
						383.78		12665.	600	13260.
						607				

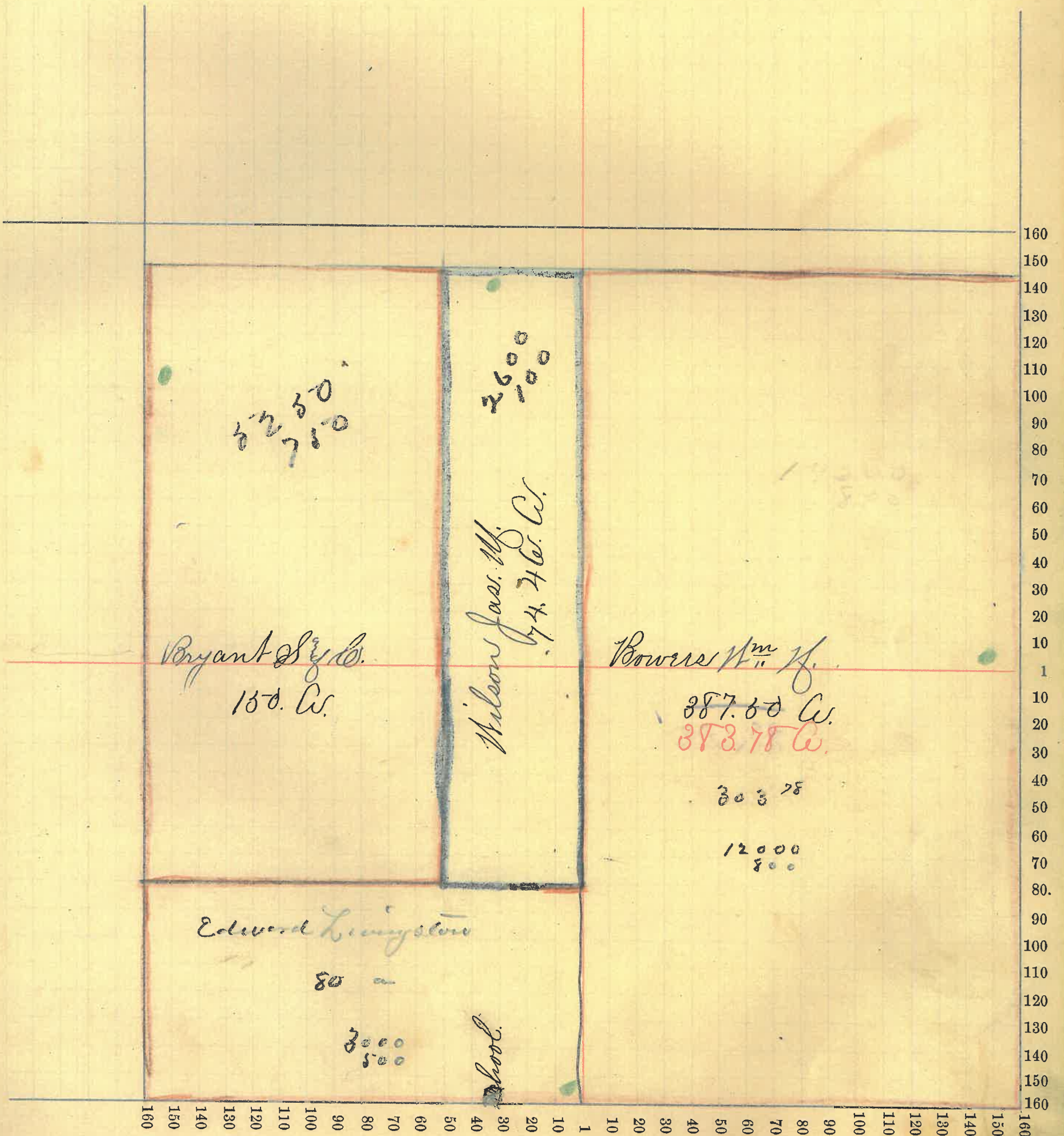
19645/225 20870

SECTION No. Five

Congressional Township, No. Twenty 1/2 R. Three 1/2

SCALE:—Forty rods to an inch, or ten rods to a space, Congress Land, which is one mile square for a Section.

Number of acres in this Section, according to the UNITED STATES SURVEY, 608.24



Montgomery COUNTY, INDIANA, 1899.

Assessor's Plat-Book for Sugar Creek Township, No.

NAMES OF OWNERS.	Number on Plat.	DESCRIPTION.	Section.	Township.	Range.	Acres.	Hundredths.	Value of Lands.	Value of Improvements.	Value of Lands and Improvements.
Nicholson Wm H.		Pl 1/4 N ⁴	6	20	3	44		1350	275	1375-
Voris E. C.		Pl 1/4 E ⁴ 1/4 N ⁴	6	20	3	81		14,750	150	900
Royer J. W.		Pl E ² S E ⁴	6	20	3	80		2870	600	2970
Nilson Mary C.		Pl S ²	6	20	3	20		625	75	700
Clark Robert A.		Pl S ²	6	20	3	140		4500	250	4800
Royer Eliza A.		S E ⁴ 1/4 E ⁴	6	20	3	40		1220		1220
Kirkpatrick Jas. W.		Pl N ²	6	20	3	148.54		4880	100	4980
Bryant Simeon.		Pl 1/4 E ⁴	6	20	3	13.69		350	25	375-
Taylor Edward C.		Pl 1/4 E ⁴	6	20	3	28		775	100	875
Horney Oliver P.		Pl 1/2 1/4 E ⁴	6	20	3	43.76		1100	125	1225
Horney Oliver P.		Pl S E ⁴ 1/4 N ⁴	6	20	3	33		90	850	850
Purser Abraham.		Pl 1/2 1/4 E ⁴	6	20	3	13.59		340	50	390
Johnson John F.		Pl S N ⁴ 1/4 E ⁴	6	20	3	12.		300	25	325

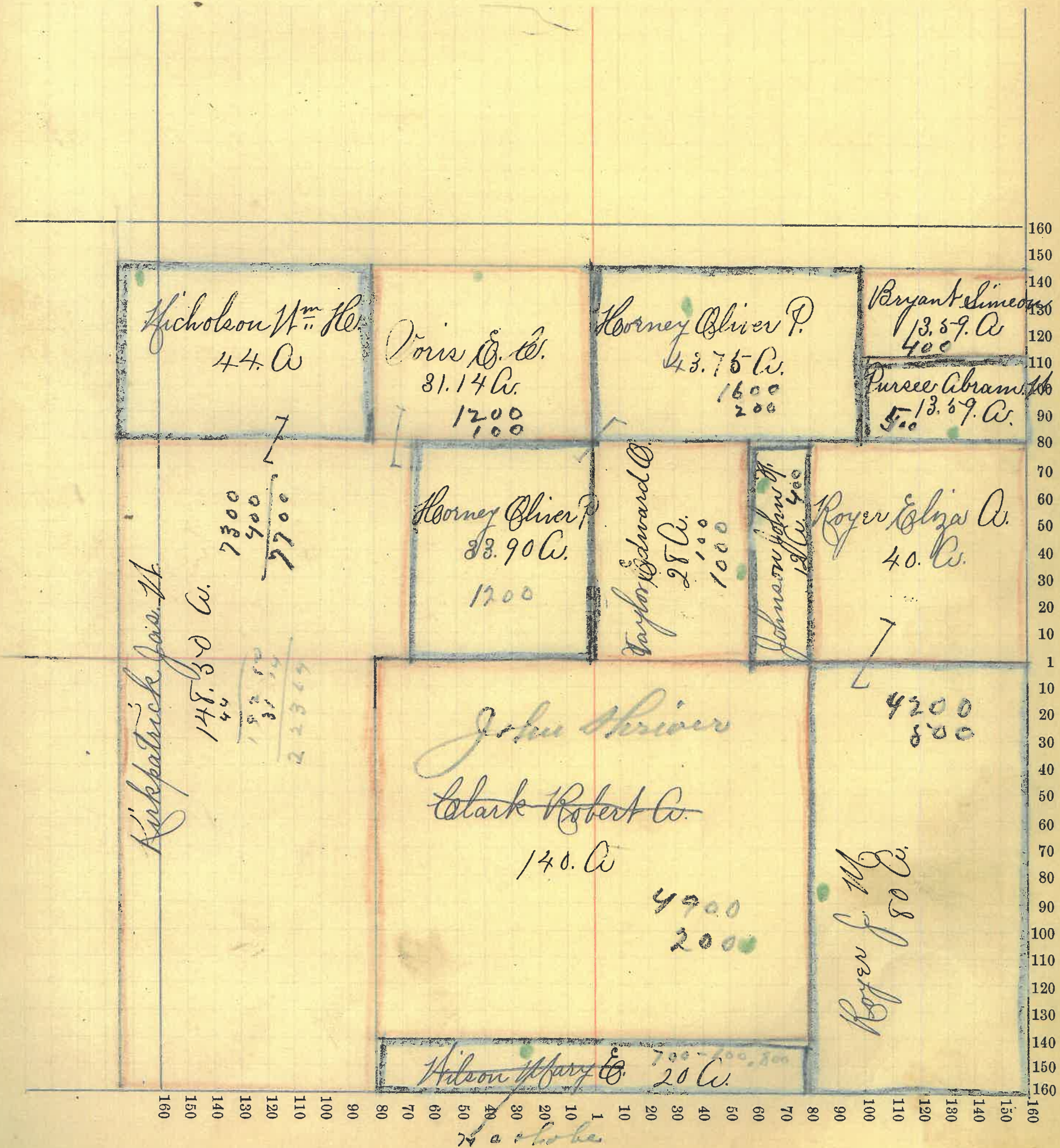
625 19410

SECTION No. Six

Congressional Township, No. Twenty N. R. Three E.

SCALE:—Forty rods to an inch, or ten rods to a space, Congress Land, which is one mile square for a Section.

Number of acres in this Section, according to the UNITED STATES SURVEY, 648.47



Montgomery COUNTY, INDIANA, 1899.

Assessor's Plat-Book for Sugar Creek Township, No.

NAMES OF OWNERS.	Number on Plat.	DESCRIPTION.	Section.	Township.	Range.	Acres.	Hundredths.	Value of Lands.	Value of Improvements.	Value of Lands and Improvements.
Peterson John L.		Pl	7	20	32	57.47	8950.	500.		9450.
Peterson C. P.		Pl S E ⁴	7	20	3	17.	35.585			585
Johnson Frank & Jennie		Pl W ² S W ⁴	7	20	3	14.	420	200		620
Marsh Julia A.		Pl S E ⁴	7	20	3	28.80	980	800		1780
Marsh Samuel P.		Pl W ²	7	20	3	50.	1700	1000		2700
Marsh John T.		Pl.	7	20	3	50	1700			1700
Mitchell Theresa A.		Pl E ² W E ⁴	7	20	3	76	502550	1000		3550.
Wilson Mary E.		Pl W ²	7	20	3	80.	26.00			2600
Hollowell Milton U.		Pl E ²	7	20	3	94.22	3160	1000		4160.

Montgomery

COUNTY, INDIANA, 1899.

Assessor's Plat-Book for Sugar Creek

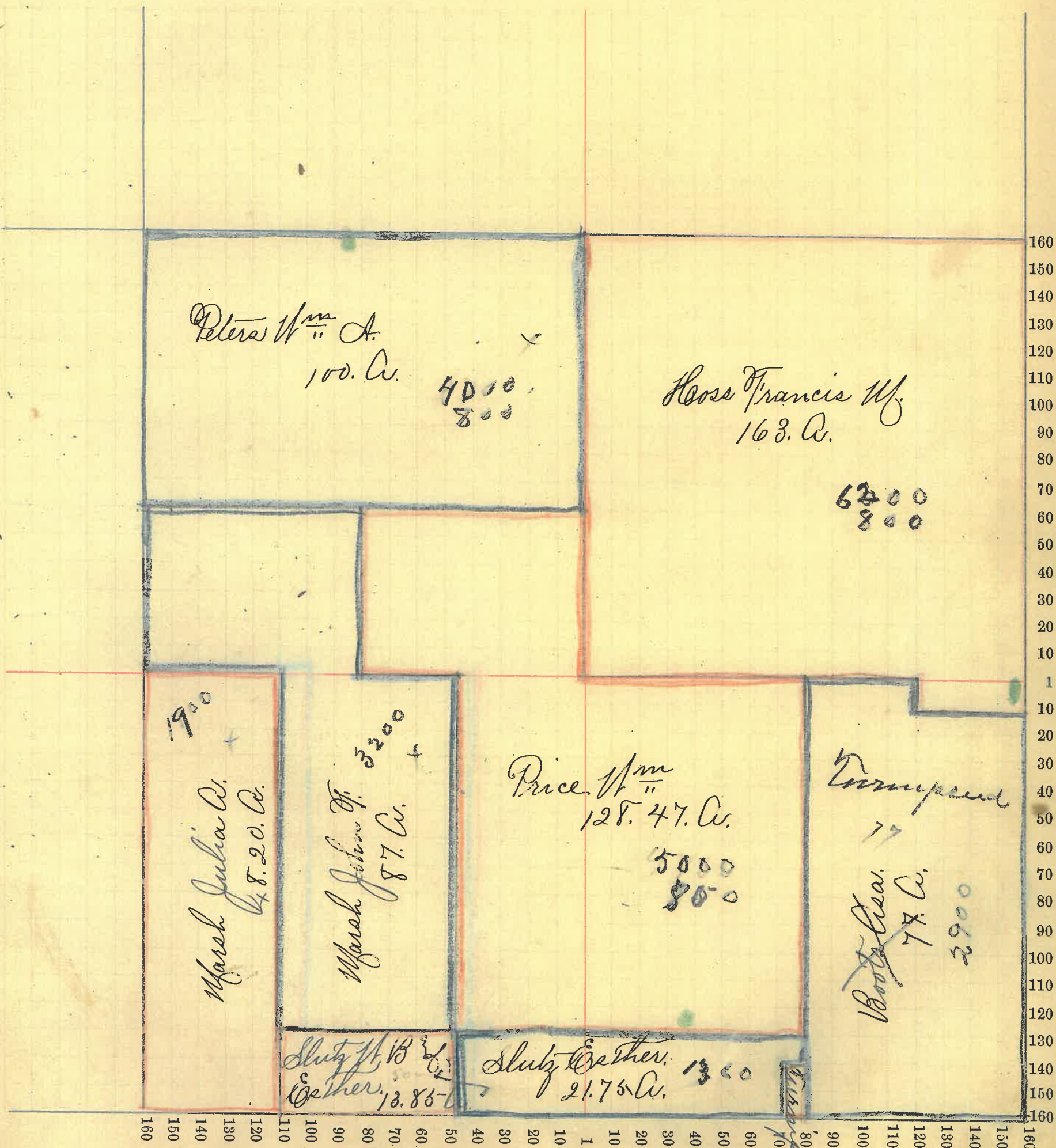
Township, No.

NAMES OF OWNERS.	Number on Plat.	DESCRIPTION.	Section.	Township.	Range.	Acres.	Hundredths.	Value of Lands.	Value of Improvements.	Value of Lands and Improvements.
Peters Wm A.		Pl 1/4 1/4 ⁴	8	203	100.	3270	800	4070		
Hoore Francis M.		Pl E ²	8	203	163.	5000	150	5150		
Marsh John F.		Pl 1/4 ²	8	203	87	3045		3045		
Marsh Julia A.		Pl 1/4 ² S 1/4 ⁴	8	203	48.	20	1680			1680
Price Wm		Pl	8	203	128.	47	4465	900		5365
Boote Aca		Pl E ² S E ⁴	8	203	77.	2260		2260		
Slutz A B & Esther		Pl E ² S 1/4 ⁴	8	203	13.	86	460			460
Slutz Esther		Pl S ²	8	203	21.	76	713			713
Furnipseed W. C.		Pl 1/4 ² S E ⁴	8	203		92	26			26

SECTION No. Eight

Congressional Township, No. Twenty 1/2 R. Three N.

SCALE:—Forty rods to an inch, or ten rods to a space, Congress Land, which is one mile square for a Section.
Number of acres in this Section, according to the UNITED STATES SURVEY, 640.19.



Montgomery

COUNTY, INDIANA, 1899.

Assessor's Plat-Book for Sugar Creek

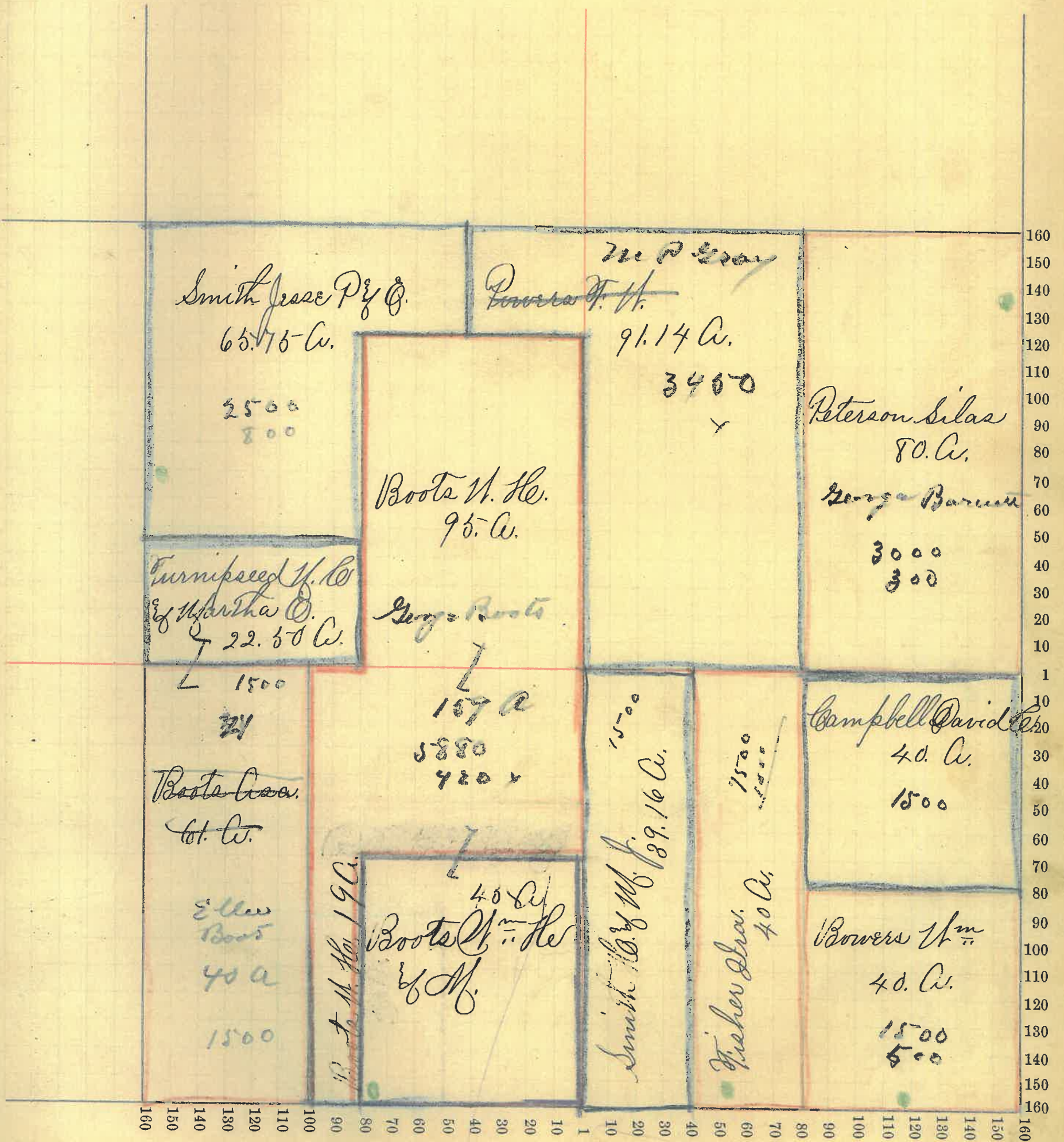
Township, No.

NAMES OF OWNERS.	Number on Plat.	DESCRIPTION.	Section.	Township.	Range.	Acres.	Hundredths.	Value of Lands.	Value of Improvements.	Value of Lands and Improvements.
Smith Jesse P & Co.		Pt 1/4 1/4 ⁴	9	20	3	65.75	2135	750	2885	
Boots W ^m H.		Pt 1/4 ²	9	20	3	95	3040		3040	
Boots W ^m H & W		Pt S ² S 1/4 ⁴	9	20	3	46	1340	550	1890	
Boots Asa		Pt 1/4 ² S 1/4 ⁴	9	20	3	61	1800		1800	
Boots W ^m H		Pt 1/4 ² S 1/4 ⁴	9	20	3	19	625		625	
Powers W ^m		Pt S ² S E ⁴	9	20	3	40	1110	350	1460	
Turnipseed W. C. & Marshall E.		Pt 1/4 ² 1/4 ⁴	9	20	3	22.50	720		720	
Smith H & W. J.		Pt 1/4 ² S E ⁴	9	20	3	39.16	1300		1300	
Powers F. H.		Pt 1/4 ²	9	20	3	91.14	3185	50	3235	
Peterson Silas		E ² 1/4 E ⁴	9	20	3	80	2620	400	3020	
Fisher Ira		E ² 1/4 ² S E ⁴	9	20	3	40	1390	700	2090	
Campbell David C.		1/4 ² E ² S E ⁴	9	20	3	40	1080		1080	

SECTION No. Five

Congressional Township, No. Twenty 1/2 R. Three 1/2

SCALE:—Forty rods to an inch, or ten rods to a space, Congress Land, which is one mile square for a Section.
Number of acres in this Section, according to the UNITED STATES SURVEY, 637.53



Montgomery

COUNTY, INDIANA, 1899.

Assessor's Plat-Book for Sugar Creek

Township, No.

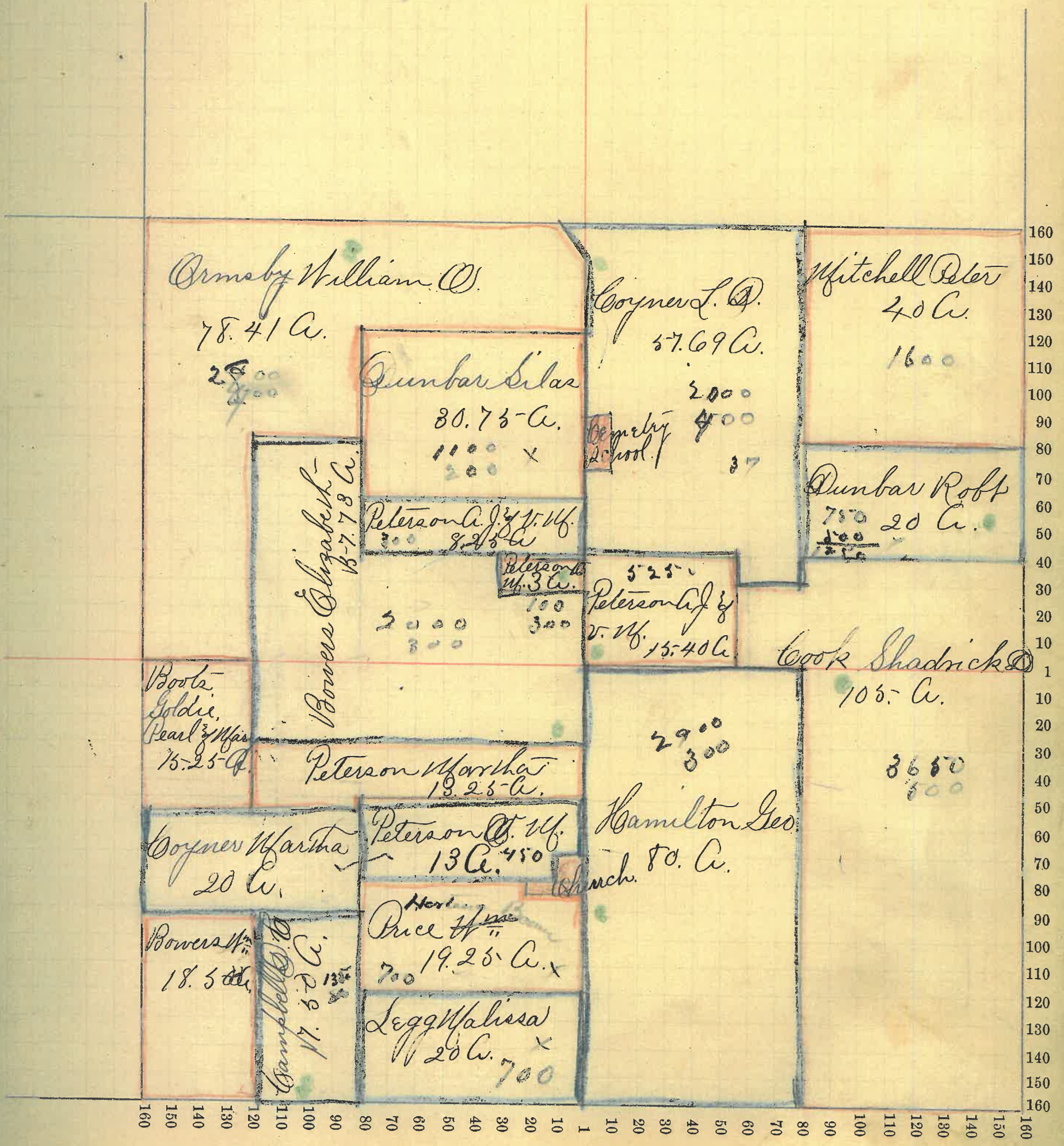
NAMES OF OWNERS.	Number on Plat.	DESCRIPTION.	Section.				Value of Lands.	Value of Improvements.	Value of Lands and Improvements.
			Section.	Township.	Range.	Acres.			
Bowers A ^m		Pl S W ⁴	10	20	3	18.50	480	480	
Bowers Elizabeth.		Pl W ²	10	20	3	57.73	1540	300 1840	
Boots Goldie Pearl of Mary		Pl W ² S W ⁴	10	20	3	15.26	350	350	
Boyer Martha		Pl S ² S W ⁴	10	20	3	20.	500	500	
Boyer L. D.		Pl W ²	10	20	3	37.69	1540	300 1840.	
Cook Shadrack D.		Pl E ²	10	20	3	105.	3120	550 3670	
Campbell David C.		Pl W ² S W ⁴	10	20	3	17.50	460	500 960	
Dunbar Robert.		Pl W ² E ⁴	10	20	3	20.	540	300 840	
Dunbar Silas		Pl E ² W ⁴	10	20	3	30.76	870	400 1270	
Hamilton George.		W ⁴ S E ⁴	10	20	3	80.	2355	350 2705	
Legg Melissa.		S ² S E ⁴ S W ⁴	10	20	3	20	480	480.	
Mitchell Peter.		W ² E ⁴	10	20	3	40	1120	1120	
Ormsby A ^m O.		Pl W ⁴	10	20	3	78.41	2300	300 2600	
Peterson A. J. & D. W.		Pl W ²	10	20	3	23.65	620	50 670	
Peterson Martha		Pl W ² S W ⁴	10	20	3	13.25	350	350	
Peterson D. W.		Pl W ²	10	20	3	16	440	300 740	
Pice W ^m		W ² S E ⁴ S W ⁴	10	20	3	19.25	500	500	

SECTION No. Ten

Congressional Township, No. Twenty of R. Three N.

SCALE:—Forty rods to an inch, or ten rods to a space, Congress Land, which is one mile square for a Section.

Number of acres in this Section, according to the UNITED STATES SURVEY, 632.98



Montgomery

COUNTY, INDIANA, 1899.

Assessor's Plat-Book for Sugar Creek

Township, No.

NAMES OF OWNERS.	Number on Plat.	DESCRIPTION.	Section.	Township.	Range.	Acres.	Hundredths.	Value of Lands.	Value of Improvements.	Value of Lands and Improvements.
Dunbar Thomas C.		Pt 10 ² 1/4 N ⁴	12	20	3	60.04	1900	100	2000	
Mitchell Stephen A.		1/2 1/4 N ⁴	12	20	3	80	2500	700	3200.	
Mitchell John		Pt S 10 ⁴	12	20	3	120	3000	1100	4100	
Hells B ^m 1/2 N ⁴ W ⁴		Pt 10 ² 1/4 N ⁴	12	20	3	22.01	700		700	
Vaugh Milton B.		1/4 E ⁴	12	20	3	160	4900	75	4975	
Vaugh John W.		Pt S 1/4 N ⁴	12	20	3	159	4800	800	5600	
Seiger Milton		Pt S 10 ⁴	12	20	3	40	1140		1140	

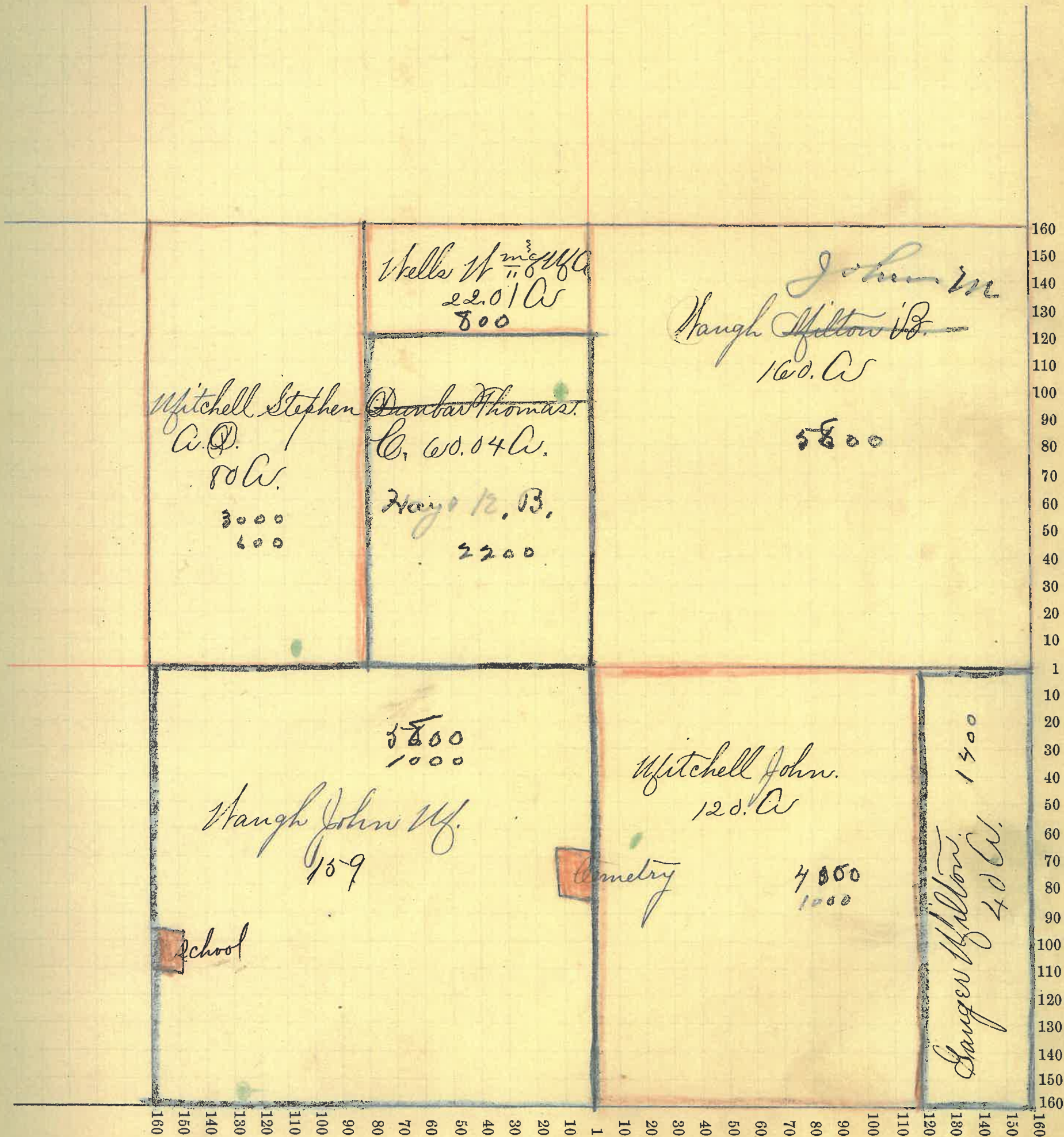
A mistake, see Section 10 on next page.

SECTION No. ~~Twelve~~ Twelve

Congressional Township, No. ~~Twenty~~ Twenty R. ~~Three~~ Three

SCALE:—Forty rods to an inch, or ten rods to a space, Congress Land, which is one mile square for a Section.

Number of acres in this Section, according to the UNITED STATES SURVEY, 641.05



Montgomery COUNTY, INDIANA, 1899.

Assessor's Plat-Book for Sugar Creek Township, No.

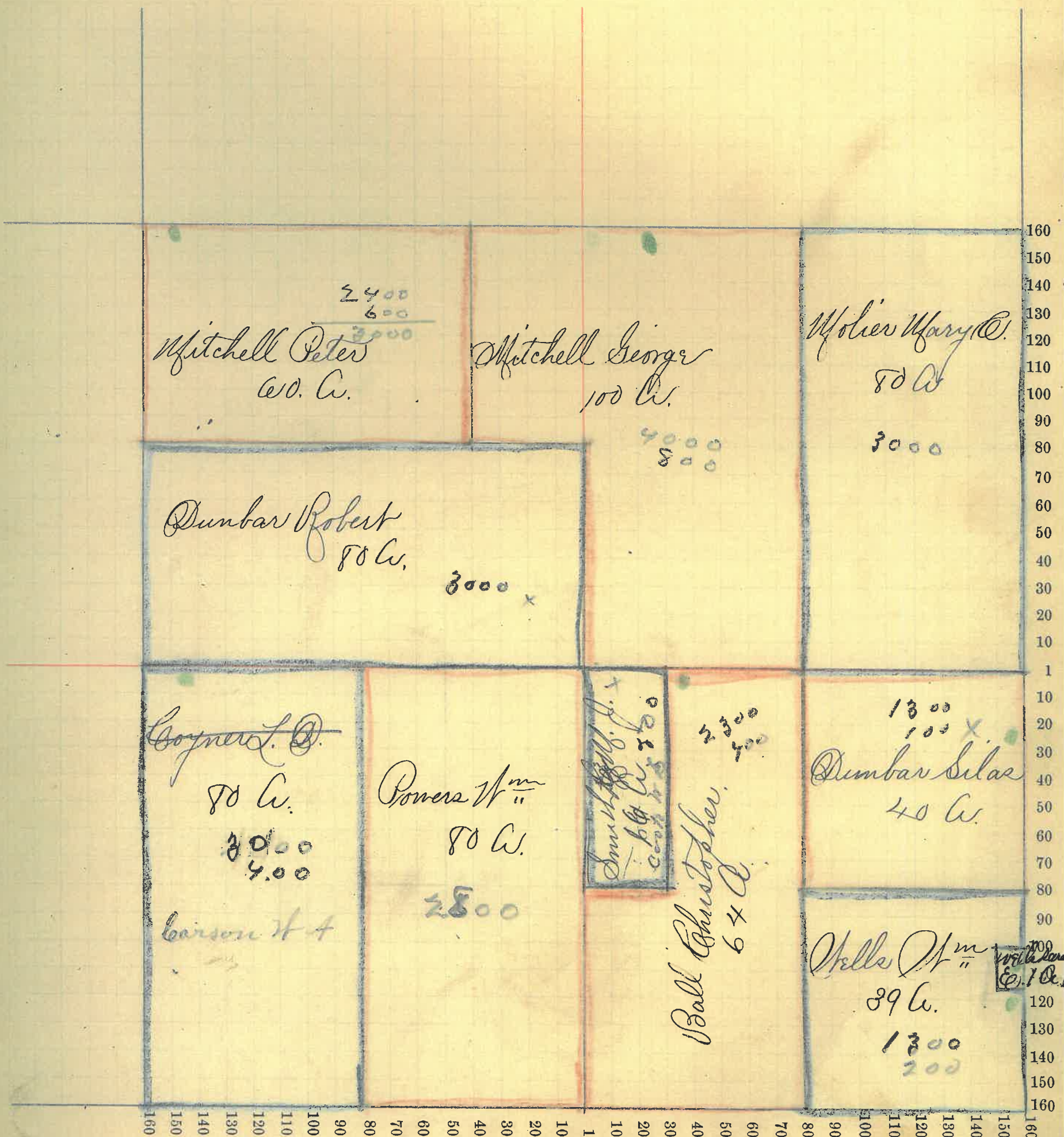
NAMES OF OWNERS.	Number on Plat.	DESCRIPTION.	Section.	Township.	Range.	Acres.	Hundredths.	Value of Lands.	Value of Improvements.	Value of Lands and Improvements.
Ball Christopher		Pt SE ⁴	11	20	3	64	1900	200	2100	
Coynes L. O.		Pt SW ⁴	11	20	3	80	2545	450	2995	
Dunbar Silas		NE ⁴ SE ⁴	11	20	3	40	975	100	1076	
Dunbar Robert		S ² NW ⁴	11	20	3	80	2680		2680	
Mitchell Peter		Pt NW ⁴	11	20	3	60	1800	600	2400	
Mitchell George		Pt 1/2	11	20	3	100	3460	900	4360	
Molier Mary O.		Pt E ² NE ⁴	11	20	3	80	2750		2750	
Powers William		E ² SW ⁴	11	20	3	80	2550		2550	
Smith H. & W. J.		Pt NW ⁴ SE ⁴	11	20	3	16	510		510	
Wells William		Pt SE ⁴	11	20	3	39	1080	175	1255	
Wells Sarah E.		Pt SE ⁴ SE ⁴	11	20	3	1	30	40	70	

SECTION No. ~~Four~~ Eleven.

Congressional Township, No. Twenty 1/2 R. Three 1/2

SCALE:—Forty rods to an inch, or ten rods to a space, Congress Land, which is one mile square for a Section.

Number of acres in this Section, according to the UNITED STATES SURVEY, 640.



Montgomery COUNTY, INDIANA, 1899.

Assessor's Plat-Book for Sugar Creek Township, No.

NAMES OF OWNERS.	Number on Plat.	DESCRIPTION.	Section.	Township.	Range.	Acres.	Hundredths.	Value of Lands.	Value of Improvements.	Value of Lands and Improvements.
Dunbar Robert		Pl E ²	18	20	3	167.85	3600	138		3750
Dunbar Silas		Pl 1/2 E ⁴ S E ⁴	18	20	3	37.50	740	25		765
Davis Ozer		S E ⁴ S E ⁴	18	20	3	40.	925			925
Mannegan John		Pl S ²	18	20	3	28.	600	300		900
Hayes David		Pl 1/2 1/2 E ⁴	18	20	3	465	1220	830		2070
Hells William		Pl S 1/4	18	20	3	8.	180			180
Haugh Milton D.		Pl	18	20	3	324	9325	1100		10425

SECTION No. *Fifteen*

Congressional Township, No. *Twenty* R. *Three*

SCALE:—Forty rods to an inch, or ten rods to a space, Congress Land, which is one mile square for a Section.

Number of acres in this Section, according to the UNITED STATES SURVEY, *641.35*



Montgomery

COUNTY, INDIANA, 1899.

Assessor's Plat-Book for Sugar Creek

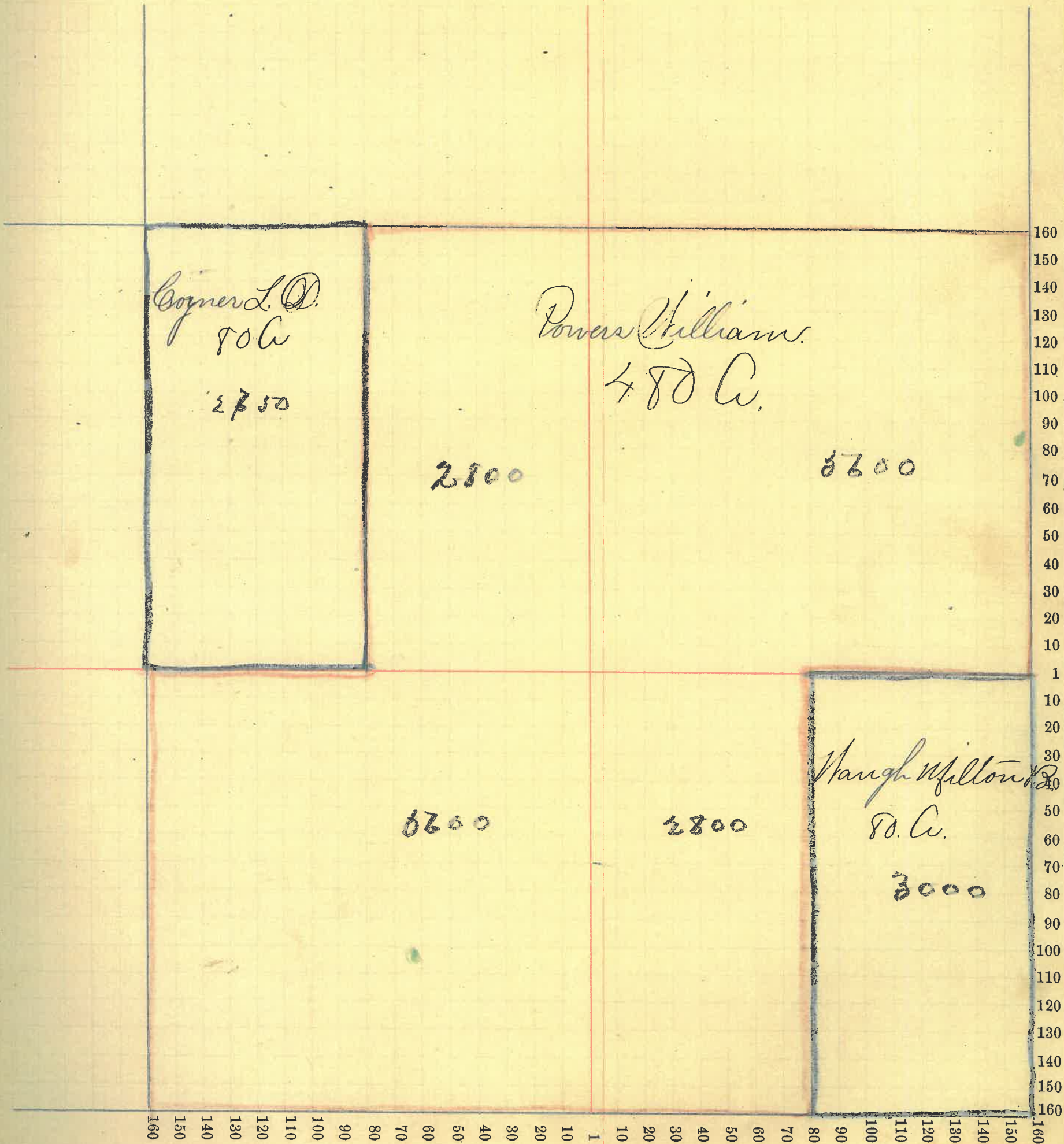
Township, No.

NAMES OF OWNERS.	Number on Plat.	DESCRIPTION.	Section.	Township.	Range.	Acres.	Hundredths.	Value of Lands.	Value of Improve-ments.	Value of Lands and Improvements.
Powers William.		Pl.	14	28	3	480.		14575	300	14875
Coynere L. Q.		N ² 1/2 W ⁴	14	28	3	80.		1600		1600
Maugh Milton D.		E ² S E ⁴	14	28	3	80		2275		2275

SECTION No. *Fourteen*

Congressional Township, No. *Twenty 4th* R. *Three N.*

SCALE:—Forty rods to an inch, or ten rods to a space, Congress Land, which is one mile square for a Section.
Number of acres in this Section, according to the UNITED STATES SURVEY, *640.*



Montgomery

COUNTY, INDIANA, 1899.

Assessor's Plat-Book for Sugar Creek Township, No.

NAMES OF OWNERS.	Number on Plat.	DESCRIPTION.	Section.	Township.	Range.	Acres.	Hundredths.	Value of Lands.	Value of Improve-ments.	Value of Lands and Improvements.
Cooley Charley		Pt N ² S W ⁴	15-28-3		20.	480	75	555		
Dunbar Silas		E ² N ² S W ⁴	15-28-3		40.	800		800		
Fisher Levi		W ² S E ⁴	15-28-3		80.	1800	200	2000		
Hamilton George		E ² E ² S W ⁴	15-28-3		40.	850	50	930		
Lagg Melissa W.		Pt E ² W ⁴	15-28-3		15.	420		420		
Mittle Fred K.		W ² E ² S W ⁴	15-28-3		40.	900	150	1050		
Peterson Pt. M. H.		Pt W ⁴ E ⁴	15-28-3		120.	3210		3210		
Powers Pt. M.		E ² S E ⁴	15-28-3		80	1600		1600		
Sutton Ari		Pt W ² W ² S W ⁴	15-28-3		20.	490	50	540		
Saidla Jesse A.		Pt S E ⁴ W ⁴ E ⁴	15-28-3		20	380		380		
Smith H. & W. J.		Pt E ² W ⁴	15-28-3		10.	250	50	300		
Smith Henry		Pt W ⁴	15-28-3		95.	3500	700	3700		
Ryan Cyrus		Pt W ⁴	15-28-3		33, 33.	900		900		
Ryan John W.		Pt W ² W ² W ⁴	15-28-3		6.66	190		190		
Young Mary W.		Pt S E ⁴ W ⁴ E ⁴	15-28-3		20	380	50	430		

SECTION No. Fifteen

Congressional Township, No. Twenty of R. Three N.

SCALE:—Forty rods to an inch, or ten rods to a space, Congress Land, which is one mile square for a Section.

Number of acres in this Section, according to the UNITED STATES SURVEY, 639.99



Montgomery COUNTY, INDIANA, 1899.

Assessor's Plat-Book for Sugar Creek Township, No.

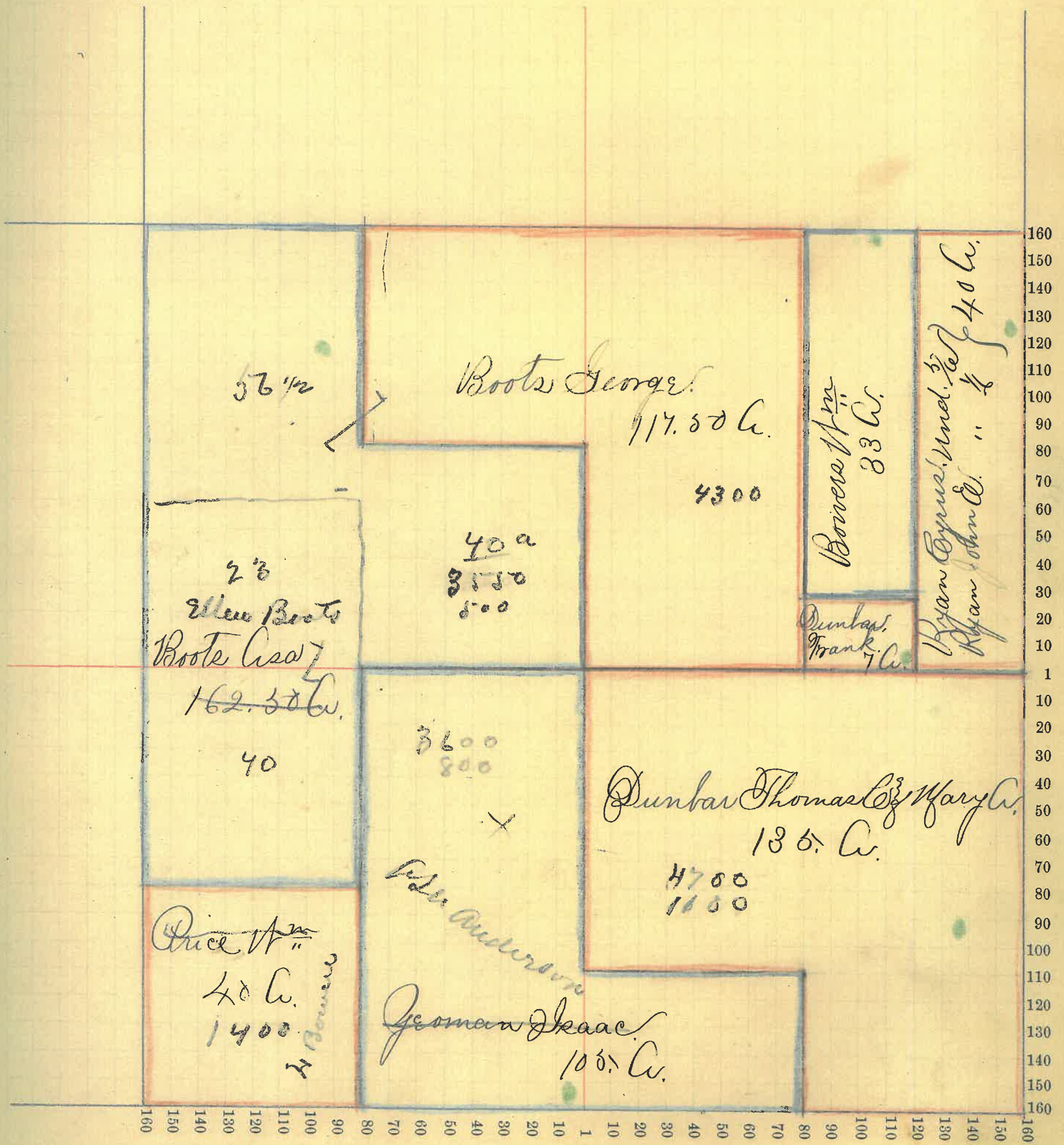
NAMES OF OWNERS.	Number on Plat.	DESCRIPTION.	Section.	Township.	Range.	Acres.	Hundredths.	Value of Lands.	Value of Improvements.	Value of Lands and Improvements.
Boots Lisa.		Pt.	16203	3	162.	554800	1000	5800		5800
Boots George.		Pt 1/2	16203	3	132.	50	3250			3250
Bowers William		Pt 1/2 E ² 1/2 E ⁴	16203	3	33	850	100	950		950
Dunbar Frank		Pt 1/2 E ⁴	16203	3	7	140	50	190		190
Dunbar Thomas & Mary L.		Pt S E ⁴	16203	3	136	3750	300	4050		4050
Price William.		S W ⁴ S W ⁴	16203	3	40	1120		1120		1120
Ryan Cyrus		Pt 1/2 E ⁴	16203	3	33.	825	500	1325		1325
Ryan John C.		Pt E ² E ² 1/2 E ⁴	16203	3	6.	66	175			175
Yonans Isaac		Pt S ²	16203	3	136	2625	500	3125		3125

SECTION No. Sixteen

Congressional Township, No. Twenty N. R. Three W.

SCALE:—Forty rods to an inch, or ten rods to a space, Congress Land, which is one mile square for a Section.

Number of acres in this Section, according to the UNITED STATES SURVEY, 639.99



Montgomery

COUNTY, INDIANA, 1899.

Assessor's Plat-Book for Sugar Creek

Township, No.

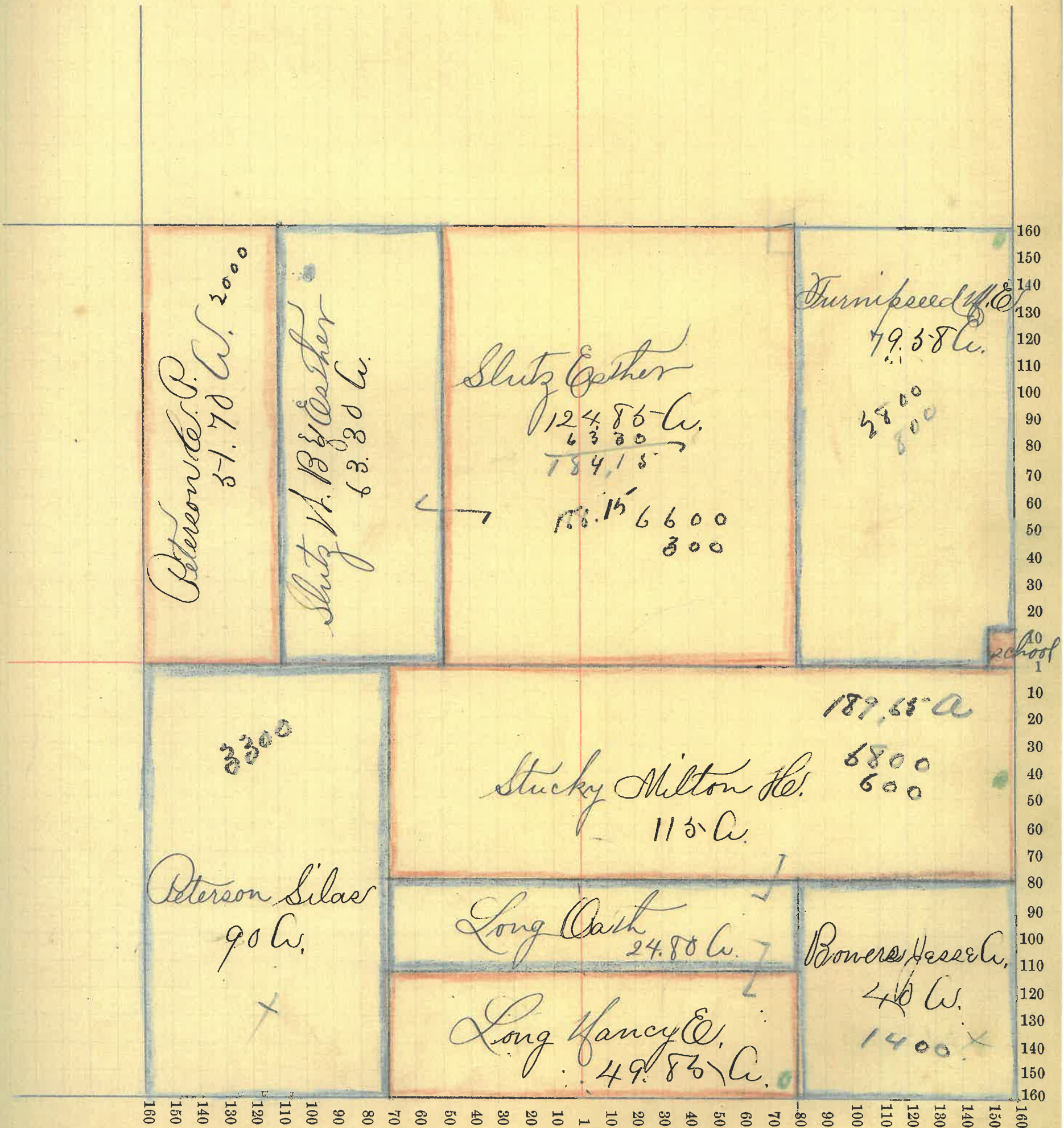
NAMES OF OWNERS.	Number on Plat.	DESCRIPTION.	Section.	Township.	Range.	Acres.	Hundredths.	Value of Lands.	Value of Improvements.	Value of Lands and Improvements.
Bowers Jesse A		Pl E ² S E ⁴	17	203	40.	1080				1080
Long Gath		Pl S ²	17	203	24.80	625				625
Long Nancy C.		Pl S ²	17	203	49.80	1250		30		1300
Peterson Silas		Pl S W ⁴	17	203	90.	2700				2700.
Peterson C. P.		Pl N W ⁴	17	203	51.70	1700				1700
Slutz Esther		Pl N ²	17	203	124.80	3950		130		4100
Slutz H. B. & Esther		Pl N W ⁴	17	203	63.30	2075				2075
Stuckey Milton H.		Pl S ²	17	203	115.	3430		500		3930
Turnipseed M. C.		Pl N E ⁴	17	203	79.50	2260		600		2860
							19070	1300	20370	

SECTION No. Seventeen

Congressional Township, No. Twenty II R. Three II

SCALE:—Forty rods to an inch, or ten rods to a space, Congress Land, which is one mile square for a Section.

Number of acres in this Section, according to the UNITED STATES SURVEY, 639.08



Montgomery

COUNTY, INDIANA, 1899.

Assessor's Plat-Book for Sugar Creek

Township, No.

NAMES OF OWNERS.	Number on Plat.	DESCRIPTION.	Section.	Township.	Range.	Acres.	Hundredths.	Value of Lands.	Value of Improve-ments.	Value of Lands and Improvements.
Gray Perry G.	Pt		18	20	3	122.		4000	200	4200
Gray Thomas W.	Pt 1/2		18	20	3	109.45		8550	200	3750
Peterson W. P.	Pt 1/4		18	20	3	141		5225	300	5525
Peterson Silas	Pt		18	20	3	232		8050	2200	10250
Peterson John Jr.	Pt 1/4		18	20	3	48		1380	1000	2380
						667		2200		

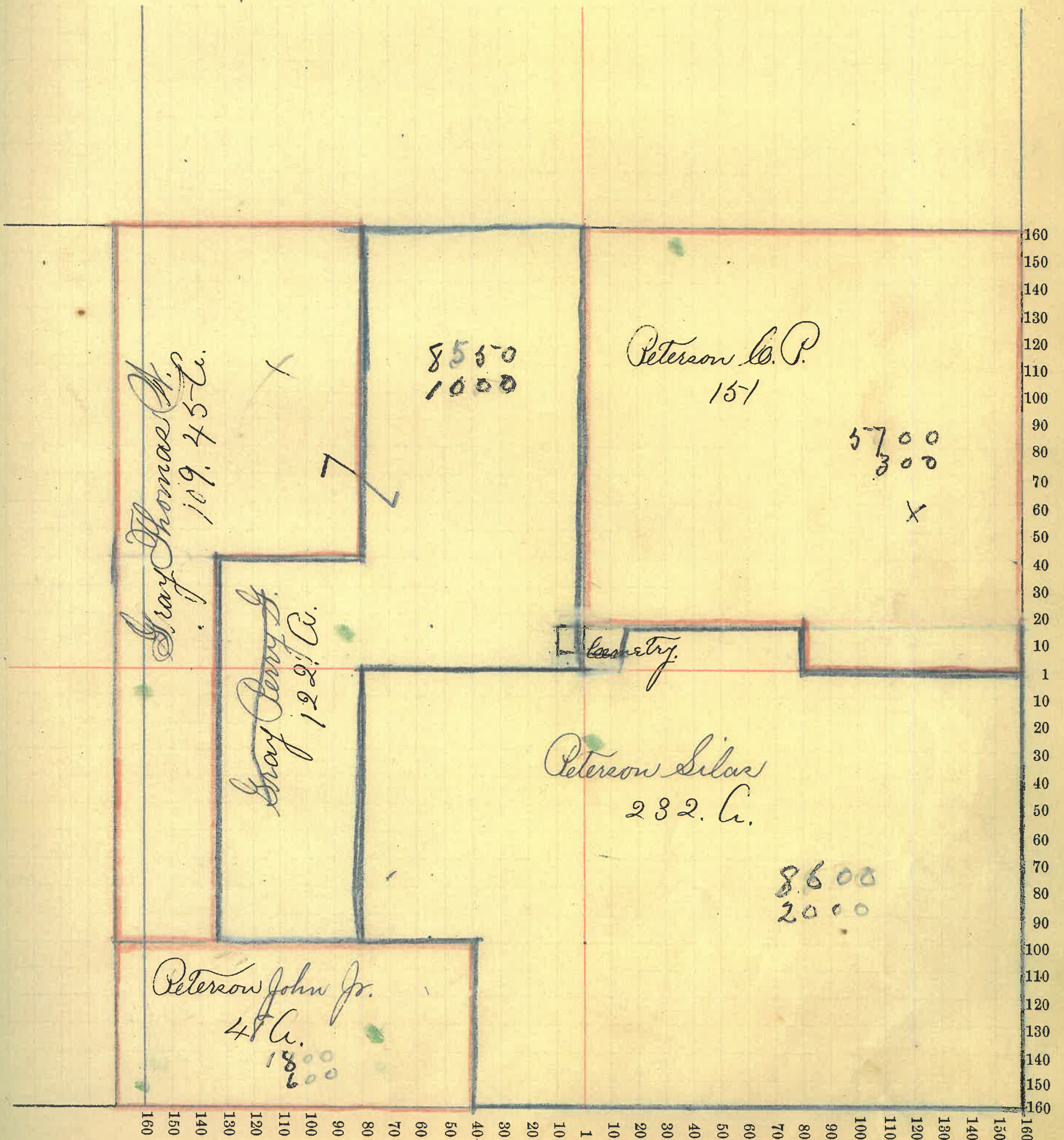
22405-3900 26305

SECTION No. Eighteen

Congressional Township, No. Twenty N. R. Three W.

SCALE:—Forty rods to an inch, or ten rods to a space, Congress Land, which is one mile square for a Section.

Number of acres in this Section, according to the UNITED STATES SURVEY, 662.431



Montgomery

COUNTY, INDIANA, 1899.

Assessor's Plat-Book for Sugar Creek Township, No.

NAMES OF OWNERS.	Number on Plat.	DESCRIPTION.	Section.	Township.	Range.	Acres.	Hundredths.	Value of Lands.	Value of Improvements.	Value of Lands and Improvements.
Guster Wm H.		10 ² SW ⁴	1928	3	80	2110	30	2160		
Peterson Silas		Pt 16 ²	1920	3	162.77	5120.	1800	6920.		
Peterson John Jr.		Pt 11 ²	1920	3	252.	747750	200	7950		
Piper Charles		Pt 11 ² NE ⁴	1920	3	1.50.	100	350	450		
Tribbit Clinton F		Pt 8 ²	1920	3	100.	2840	500	3340		
Lafollett Jos. Pt.		Pt 8 ² SW ⁴	1920	3	66.46	1950	450	2400		

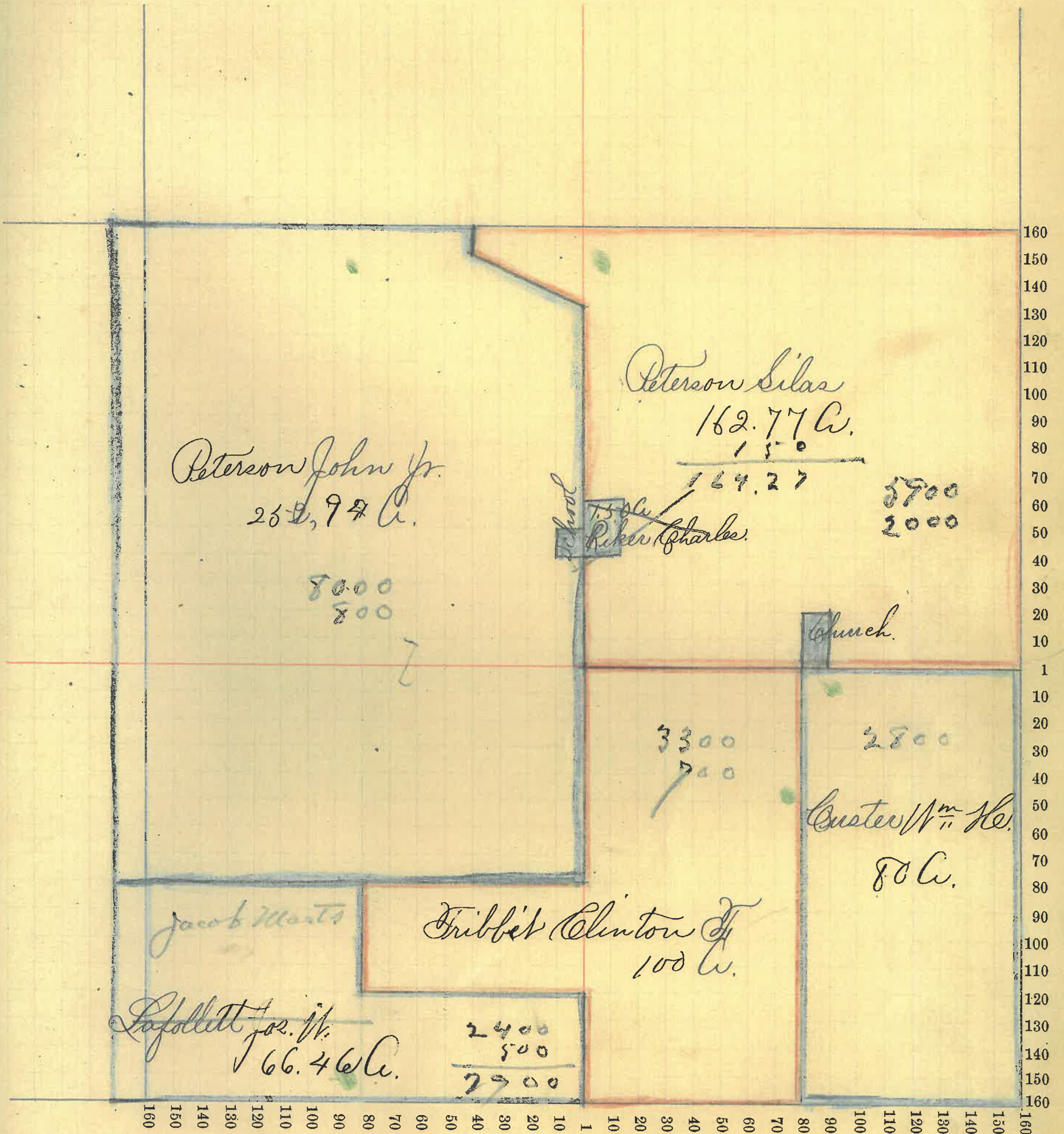
660 19870

SECTION No. Fifteen

Congressional Township, No. Twenty N. R. Three W.

SCALE:—Forty rods to an inch, or ten rods to a space, Congress Land, which is one mile square for a Section.

Number of acres in this Section, according to the UNITED STATES SURVEY, 663.67



Montgomery COUNTY, INDIANA, 1899.

Assessor's Plat-Book for Sugar Creek Township, No.


NAMES OF OWNERS.	Number on Plat.	DESCRIPTION.	Section.	Township.	Range.	Acres.	Hundredths.	Value of Lands.	Value of Improvements.	Value of Lands and Improvements.
Bowers Jesse W.		E ² 1/2 E ⁴	20	20	3	80.	2200	750	2950	
Berryman Jas. W.		Pt 1/2 SW ⁴	20	20	3	27.34	675		675	
Chapman Sarah E.		1/2 E ² SE ⁴	20	20	3	40.	1080	250	1330	
Kashner Ida M.		1/2 SE ⁴	20	20	3	80	2240	500	2740	
Mahoy George		Pt 1/2 SW ⁴	20	20	3	52.80	1400	150	1550.	
Keander Victor		E ² E ² SE ⁴	20	20	3	40.	1100	100	1200	
Royer Trevanian		E ² SW ⁴	20	20	3	80	2300	450	2750	
Peterson Charles B.		Pt 1/2	20	20	3	160	4770		4770	
Peterson Silas		1/2 1/2 SW ⁴	20	20	3	80	2400		2400	

SECTION No. Twenty

Congressional Township, No. Twenty, R. Three

SCALE:—Forty rods to an inch, or ten rods to a space, Congress Land, which is one mile square for a Section.

Number of acres in this Section, according to the UNITED STATES SURVEY, 640.14



Montgomery COUNTY, INDIANA, 1899.

Assessor's Plat-Book for Sugar Creek Township, No.

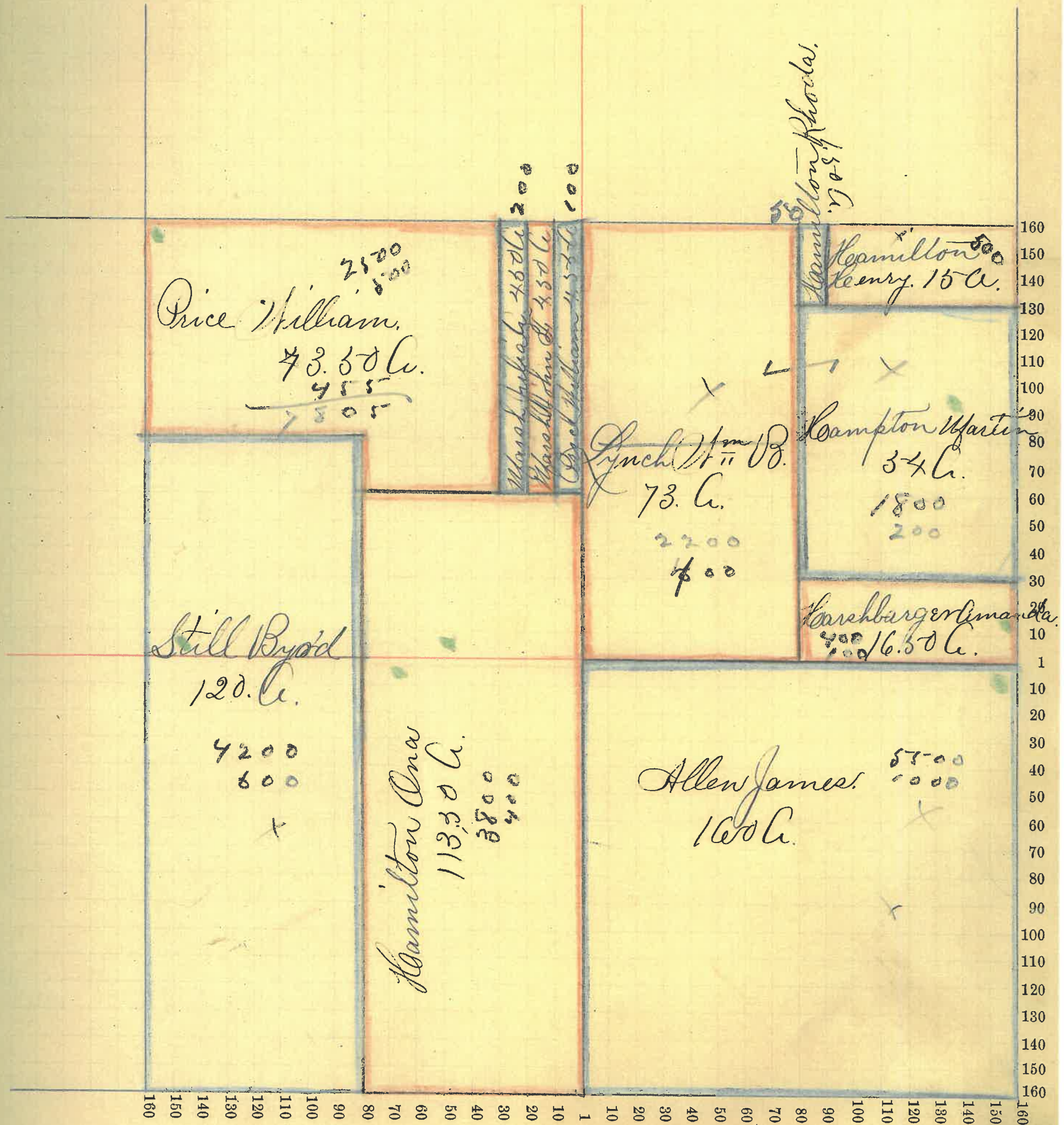
NAMES OF OWNERS.	Number on Plat.	DESCRIPTION.	Section.	Township.	Range.	Acres.	Hundredths.	Value of Lands.	Value of Improvements.	Value of Lands and Improvements.
Allen James.		S E ⁴	21	203	160.	4078	600	4678		
Hamilton Ona		Pl W ²	21	203	118.50	3100	600	3700		
Hamilton Henry H.		Pl E ² W ⁴	21	203	16	375		375-		
Hamilton Rhoda		Pl E ² W ⁴	21	203	1.50	30		30		
Hampton Martin		Pl W ⁴	21	203	84	1350	150	1500		
Harsbarger Amanda		Pl E ² W ⁴	21	203	16.50	330	150	480		
Lynch Wm B.		Pl W ² W ⁴	21	203	73	1300		1300		
Marsh Julia C.		Pl E ² W ⁴	21	203	4.50	90		90		
Marsh John T.		Pl E ² W ⁴	21	203	4.50	90		90		
Price William		Pl W ²	21	203	78.00	1800	50	1850		
Still Byrd		Pl W ²	21	203	120.	3055	100	3155-		

SECTION No. *Twenty One.*

Congressional Township, No. *Twenty N.* R. *Three W.*

SCALE:—Forty rods to an inch, or ten rods to a space, Congress Land, which is one mile square for a Section.

Number of acres in this Section, according to the UNITED STATES SURVEY, *640.25*



Montgomery COUNTY, INDIANA, 1899.

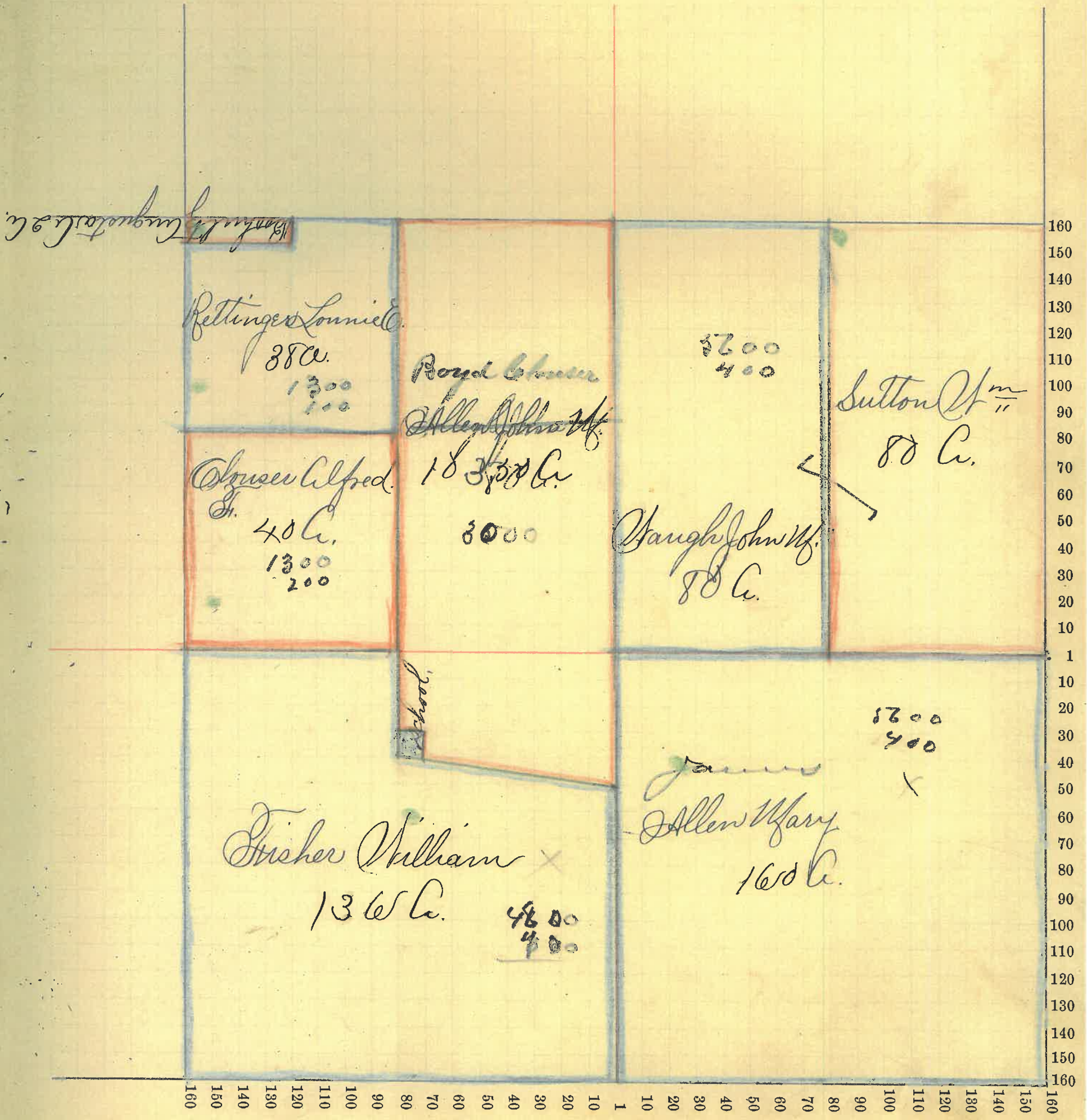
Assessor's Plat-Book for *Sugar Creek* Township, No. _____

NAMES OF OWNERS.	Number on Plat.	DESCRIPTION.	Section.	Township.	Range.	Acres.	Hundredths.	Value of Lands.	Value of Improvements.	Value of Lands and Improvements.
<i>Allen John A.</i>		<i>Pl N²</i>	<i>2220</i>	<i>3</i>	<i>103</i>	<i>522450</i>				<i>2450.</i>
<i>Allen Mary</i>		<i>SE⁴</i>	<i>2220</i>	<i>3</i>	<i>160</i>	<i>4235</i>	<i>800</i>			<i>3035-</i>
<i>Boohultz August W. A.</i>		<i>Pl N² 1/4 N⁴</i>	<i>2220</i>	<i>3</i>	<i>2.</i>	<i>50</i>	<i>50</i>			<i>100</i>
<i>Clousev Alfred</i>		<i>S 1/4 1/4 N⁴</i>	<i>2220</i>	<i>3</i>	<i>40</i>	<i>880</i>	<i>100</i>			<i>980</i>
<i>Fisher William</i>		<i>Pl S W⁴</i>	<i>2220</i>	<i>3</i>	<i>186.</i>	<i>3605</i>	<i>450.</i>			<i>4055.</i>
<i>Rettinger Lonnie C.</i>		<i>Pl 1/4 N⁴</i>	<i>2220</i>	<i>3</i>	<i>38.</i>	<i>850</i>	<i>50</i>			<i>900.</i>
<i>Sutton William</i>		<i>E² 1/4 E⁴</i>	<i>2220</i>	<i>3</i>	<i>80.</i>	<i>2240.</i>	<i>500</i>			<i>2740</i>
<i>Maugh John M.</i>		<i>N² 1/4 E⁴</i>	<i>2220</i>	<i>3</i>	<i>80.</i>	<i>1920</i>				<i>1920</i>

SECTION No. Twenty Five

Congressional Township, No. Twenty N. R. Three W.

SCALE:—Forty rods to an inch, or ten rods to a space, Congress Land, which is one mile square for a Section.
Number of acres in this Section, according to the UNITED STATES SURVEY, 639.50.



Montgomery COUNTY, INDIANA, 1899.

Assessor's Plat-Book for Sugar Creek Township, No.

NAMES OF OWNERS.	Number on Plat.	DESCRIPTION.	Section.	Township.	Range.	Acres.	Hundredths.	Value of Lands.	Value of Improvements.	Value of Lands and Improvements.
Anderson Asa		Pt 1/4 N ⁴	23	20	3	62.58	15.25	225		1750
Butcher Chester H.		Pt SE ⁴ SW ⁴	23	20	3	3		90	200	290
Blouwer Martha A		Pt SW ⁴	23	20	3	140		3150	350	3500
Dunbar Silas		1/4 E ⁴	23	20	3	160		4118	1400	5518
Cary Mary E.		Pt SE ⁴ SW ⁴	23	20	3	7		140	70	210
Hamilton John		Pt SE ⁴	23	20	3	165		2825	600	4425
Hamilton Sarah M		Pt SE ⁴	23	20	3	52		25	150	175
Rice Fielding & Haugh W. B.		Pt 1/4 ²⁵	23	20	3	188.42		2700	600	3300

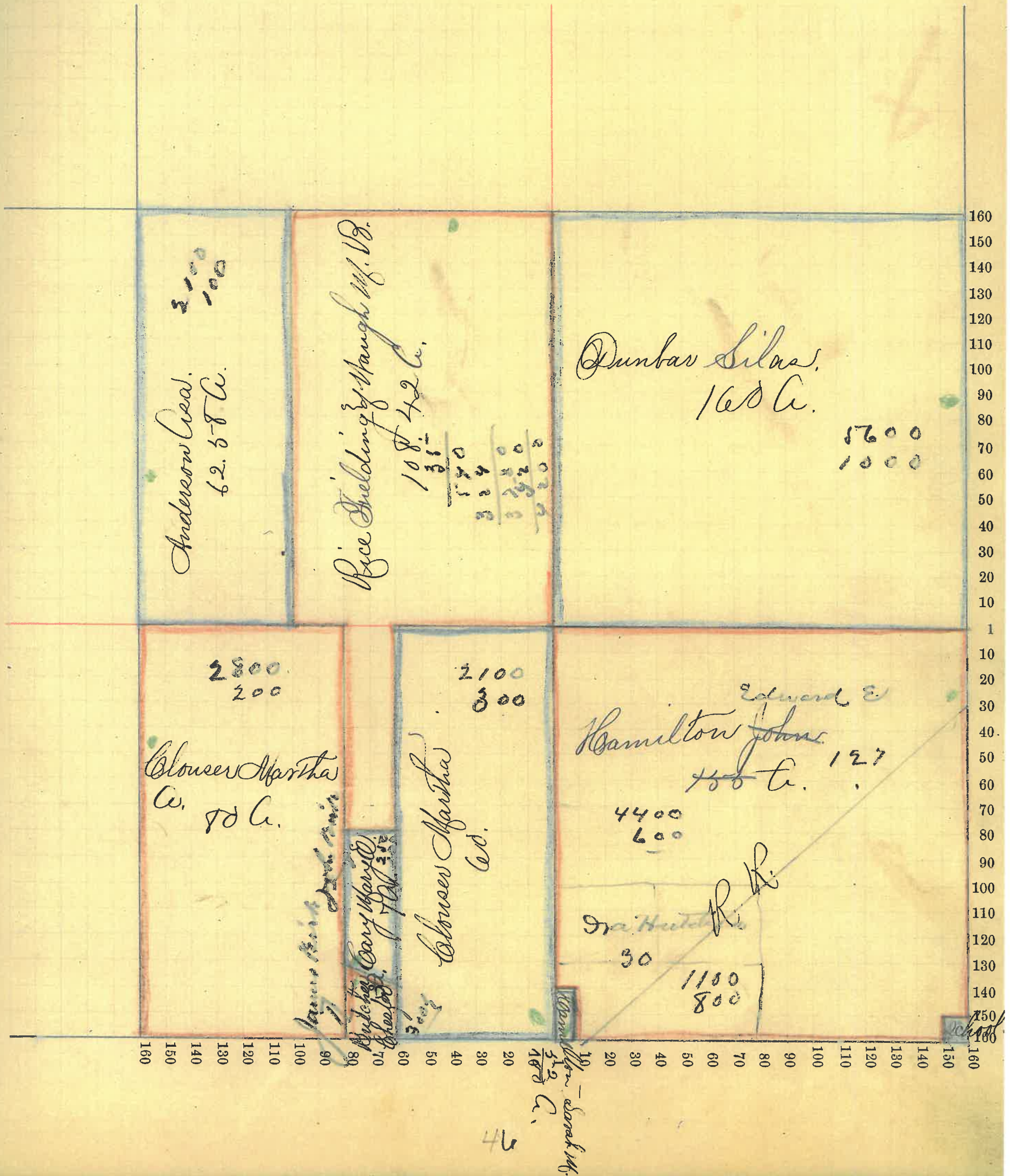
15565 3600 19165

SECTION No. *Twenty Three*

Congressional Township, No. *Twenty Four R. Three West*

SCALE:—Forty rods to an inch, or ten rods to a space, Congress Land, which is one mile square for a Section.

Number of acres in this Section, according to the UNITED STATES SURVEY, *636.52*.



Montgomery COUNTY, INDIANA, 1899.

Assessor's Plat-Book for Sugar Creek Township, No.

NAMES OF OWNERS.	Number on Plat.	DESCRIPTION.	Section.	Township.	Range.	Acres.	Hundredths.	Value of Lands.	Value of Improve-ments.	Value of Lands and Improvements.
Clouser Alfred.		S 1/4 y. W 1/4	2420	3	39.	19.950	25	975		
Clouser Martha A.		Pt W ²	2420	3	160	4110	300	4410		
Clouser Daniel.		S E ⁴ S W ⁴	2420	3	40	1088	400	1488		
Dunbar Silas		1/2 W ⁴ y. W ⁴	2420	3	40	1040		1040		
Dykes James.		Pt W ²	2420	3	118.	2876	600	3476		
Strain William		Pt E ² S ² y. E ⁴	2420	3	240.	6480	1400	7880		

SECTION No. *Twenty Four*

Congressional Township, No. *Twenty Four* R. *Three West*

SCALE:—Forty rods to an inch, or ten rods to a space, Congress Land, which is one mile square for a Section.

Number of acres in this Section, according to the UNITED STATES SURVEY, *637.19*



Montgomery COUNTY, INDIANA, 1899.

Assessor's Plat-Book for Sugar Creek Township, No.

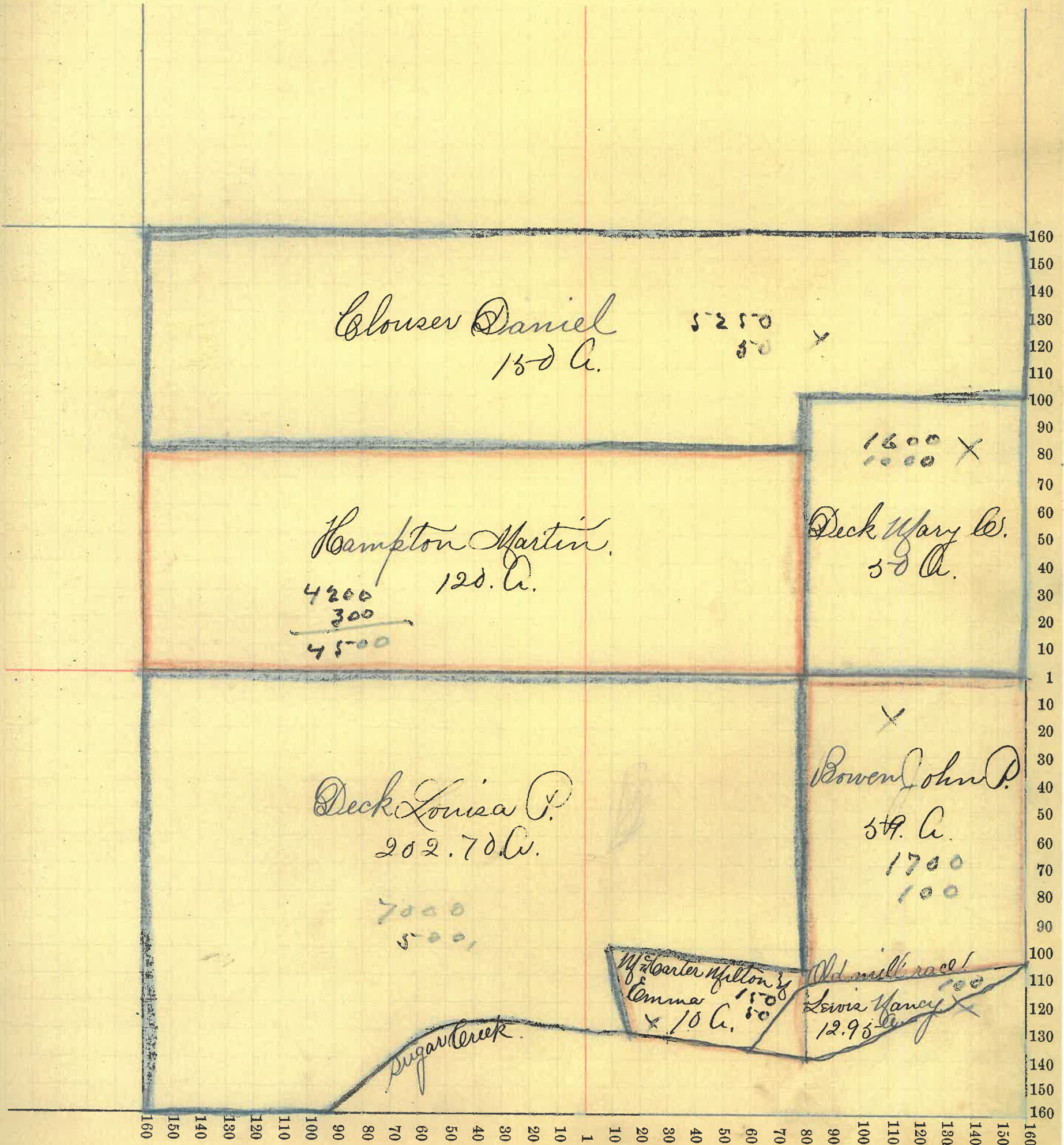
NAMES OF OWNERS.	Number on Plat.	DESCRIPTION.	Section.	Township.	Range.	Acres.	Hundredths.	Value of Lands.	Value of Improvements.	Value of Lands and Improvements.
Proven John P.		Pt E ² S E ⁴	25	20	3	39		1300	100	1400
Clouser Daniel		Pt 1/2	25	20	3	150		4000	25	4025
Deck Mary W.		Pt E ² 1/2 E ⁴	25	20	3	50		1240	50	1290
Deck Louisa P.		Pt S W ⁴	25	20	3	101		2600	350	2850
Deck Louisa P.		Pt S ²	25	20	3	101.70	2000		50	2050
Hampton Martin		Pt 1/2	25	20	3	120		3180	700	3980
Milbater Milton } } Anna		Pt W ² S E ⁴	25	20	3	10		50	25	105
Lewis Nancy		Pt E ² S E ⁴	25	20	3	12.96		60		60
						14360				

SECTION No. Twenty Five

Congressional Township, No. Twenty fourth R. Three West.

SCALE:—Forty rods to an inch, or ten rods to a space, Congress Land, which is one mile square for a Section.

Number of acres in this Section, according to the UNITED STATES SURVEY, 6,04.65



50

35
120
4200

Montgomery COUNTY, INDIANA, 1899.

Assessor's Plat-Book for Sugar Creek Township, No.

NAMES OF OWNERS.	Number on Plat.	DESCRIPTION.	Section.	Township.	Range.	Acres.	Hundredths.	Value of Lands.	Value of Improvements.	Value of Lands and Improvements.
Bank Martha Mary W.		Pt SE ⁴	27	20	3	46.30	1200			1200
Clouser Alfred J.		Pt S ²	27	20	3	54.80	1235			1235-
Dunbar Silas W.		Pt	27	20	3	160.89	4300	800		5100
Dunbar Chas. B.		Pt SE ⁴	27	20	3	36.91	700	500		1200
Dunbar O. P. M.		Pt SE ⁴	27	20	3	46.80	1080			1080
Kirk Lewis		SE ⁴ NE ⁴	27	20	3	40	1080	700		1780.
Martz Margaret C.		Pt SW ⁴ NE ⁴	27	20	3	89.61	975	100		1075
Shill Nancy J.		Pt W ²	27	20	3	77	2000	500		2500
Schoen Charles		Pt W ²	27	20	3	48	1200	800		2000
Saidla Joshua		Pt S ²	27	20	3	94.80	2425	800		3225

A mistake see section 10. Twenty Six, on next page.

SECTION No. Twenty Six Seven

Congressional Township, No. Twenty North R. Three West

SCALE:—Forty rods to an inch, or ten rods to a space, Congress Land, which is one mile square for a Section.
Number of acres in this Section, according to the UNITED STATES SURVEY, 639.11.



5.4
25
270
162
1890

Montgomery COUNTY, INDIANA, 1899.

Assessor's Plat-Book for Sugar Creek Township, No.

NAMES OF OWNERS.	Number on Plat.	DESCRIPTION.	Section.	Township.	Range.	Acres.	Hundredths.	Value of Lands.	Value of Improvements.	Value of Lands and Improvements.
Bowen George & Phoebe		Pt S E ⁴	26	20	3	47.25	800	130	930	
Blouser Daniel		Pt S E ⁴	26	20	3	67.25	750	830	2600	
Blouser Alfred Jr		Pt S ² S E ⁴	26	20	3	35.50	710		710	
Dunbar Elias P.		Pt A E ⁴	26	20	3	73.40 140.	3800	600	4400	
Dunbar Christina		Pt A E ⁴	26	20	3	19.92	450		450	
Hamilton Eliz C.		Pt 1/2 S E ⁴	26	20	3	9	225		225	
Hampton Morgan		Pt A ² A W ⁴	26	20	3	62.30	1540	100	1640	
Kirk John		Pt A W ⁴	26	20	3	96.33	2300	1100	3400	
Rogers David		Pt W ² S W ⁴	26	20	3	4	75		75	
Saidla Rebecca		E ² S W ⁴	26	20	3	80	2000	900	2900	
Woodard Isaac		Pt S W ⁴	26	20	3	76	1630	300	1930	
1 Hamilton Frank		Pt E ² W W ⁴	26	20	3		27 25	100	125	
2 Turner Wm R.		Pt E ² W E ⁴ W W ⁴	26	20	3	1.23	50	75	125	
3 Woodard Isaac		Pt W W ⁴	26	20	3		54 50	225	275	
4 Hutchison John H.		Pt W W ⁴	26	20	3		38 40	500	540	
5 Hamilton Alice		Pt W W ⁴	26	20	3		20 25	75	100	
6 Allen James		Pt W W ⁴ W W ⁴	26	20	3		30 30	200	230	
7 Dunbar Lewis M.		Pt W E ⁴	26	20	3		18 15	50	65	

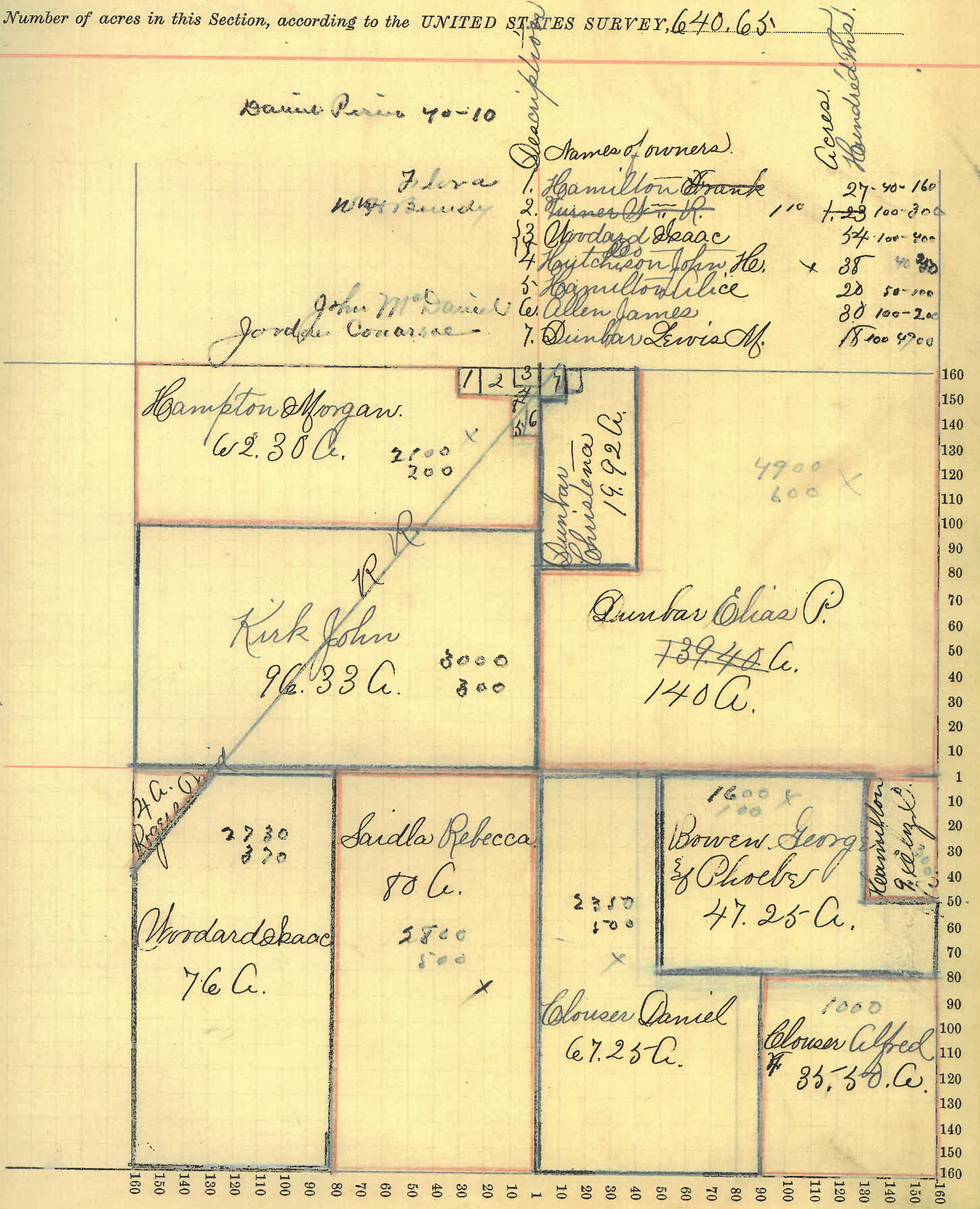
76
 35
 95-0
 228
 273
 270
 3000

SECTION No. *Twenty Seven Six*

Congressional Township, No. *Twenty North R. Three West*

SCALE:—Forty rods to an inch, or ten rods to a space, Congress Land, which is one mile square for a Section.

Number of acres in this Section, according to the UNITED STATES SURVEY, *640.65*



35
 22
 70
 105
 120

Montgomery COUNTY, INDIANA, 1899.

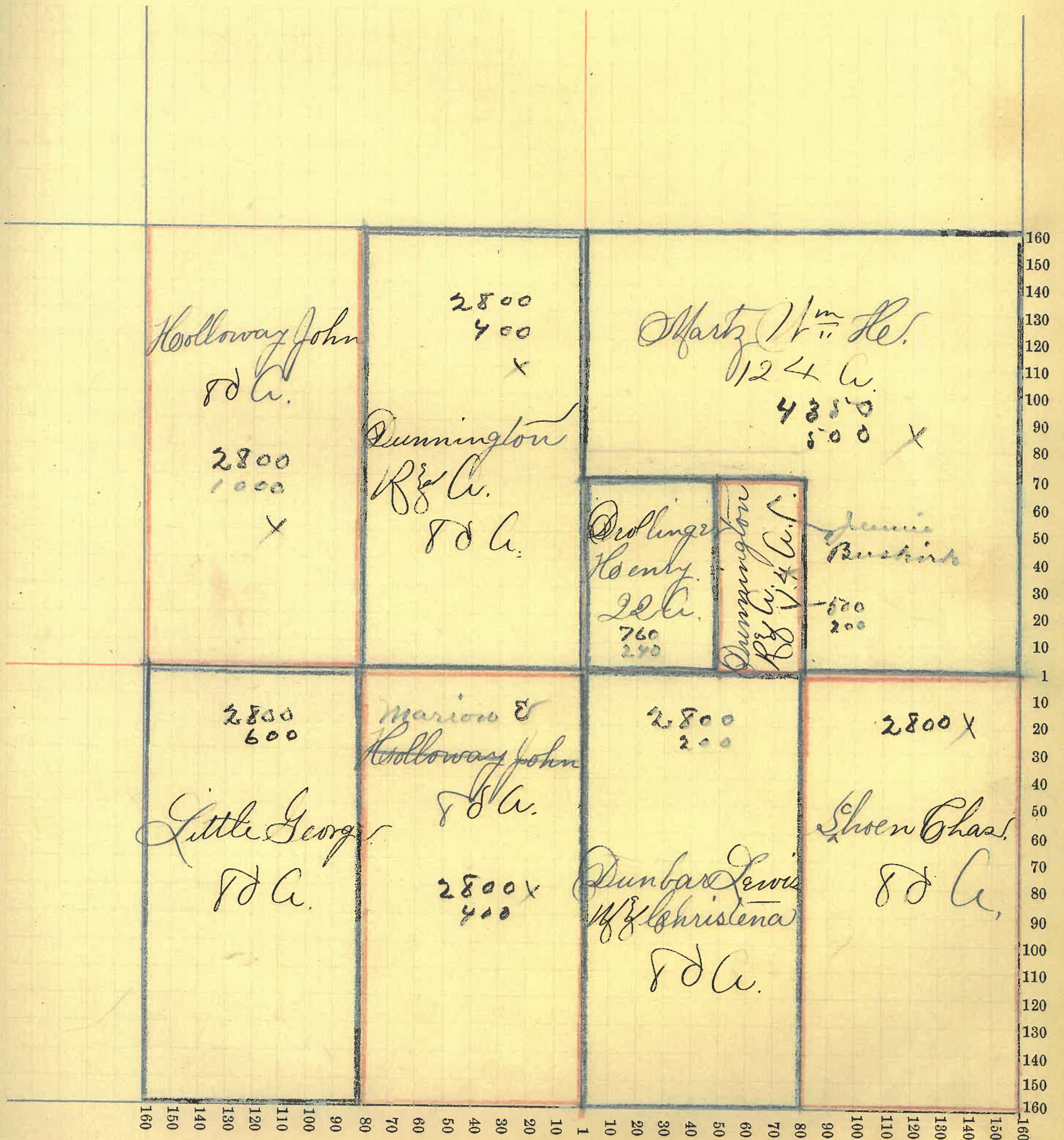
Assessor's Plat-Book for Sugar Creek Township, No.

NAMES OF OWNERS.	Number on Plat.	DESCRIPTION.	Section.	Township.	Range.	Acres.	Hundredths.	Value of Lands.	Value of Improve-ments.	Value of Lands and Improvements.
Dunbar Lewis & Christena		N ² SE ⁴	28203	80	2080	100	2180			
Dunnington R & W.		E ² NW ⁴	28203	80	2320	200	2520			
Dunnington R & A		Pt S ² NE ⁴	28203	14	360	200	560			
Little George		N ² SW ⁴	28203	80	2345	800	3145			
Drollinger Henry		Pt N ² NE ⁴	28203	22	570	100	670			
Martz William H.		Pt NE ⁴	28203	124	3415	500	3915			
Holloway John		N ² NW ⁴	28203	80	2300	900	3200			
Holloway John		E ² SW ⁴	28203	80	2260	200	2460			
Shoen Chas.		E ² SE ⁴	28203	80	2240	100	2340			

SECTION No. *Twenty Eight*

Congressional Township, No. *Twenty North R. Three West*

SCALE:—Forty rods to an inch, or ten rods to a space, Congress Land, which is one mile square for a Section.
 Number of acres in this Section, according to the UNITED STATES SURVEY, 640.



Montgomery COUNTY, INDIANA, 1899.

Assessor's Plat-Book for Sugar Creek Township, No.

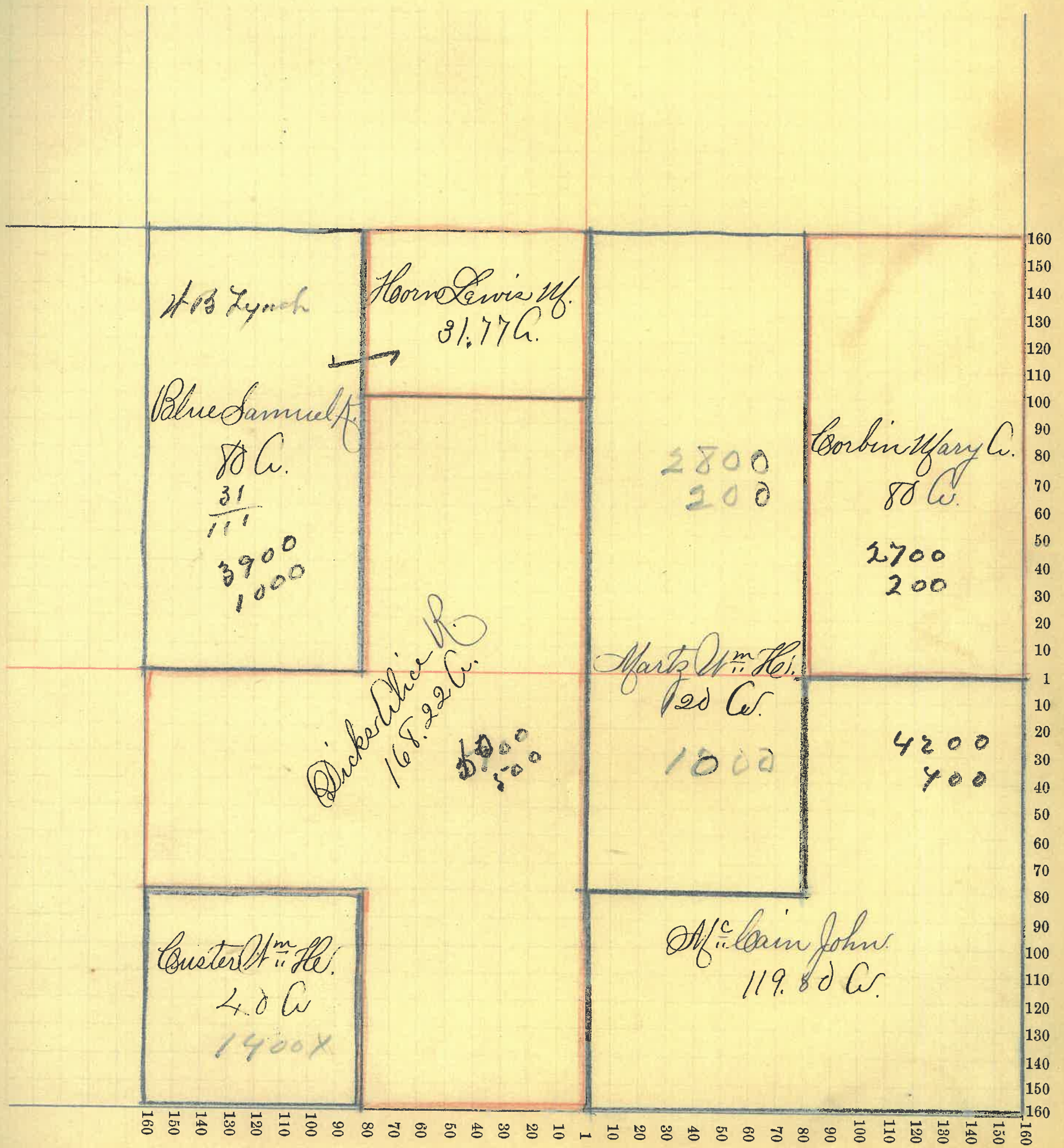
NAMES OF OWNERS.	Number on Plat.	DESCRIPTION.	Section.	Township.	Range.	Acres.	Hundredths.	Value of Lands.	Value of Improvements.	Value of Lands and Improvements.
Blue Samuel R.		N ² 1/2 W ⁴	29	20	3	80		2100	200	2300.
Custer J. H.		SW ⁴ SW ⁴	29	20	3	40		1120		1120
Corbin Mary A.		E ² 1/2 E ⁴	29	20	3	80		2110.	185	2300
Dicke Alice R.		Pt W ²	29	20	3	168	2245/10.		800	5810.
Horn Lewis M.		Pt 1/2 E ⁴ 1/2 W ⁴	29	20	3	31.77		800	50	850.
Martz William H.		Pt E ²	29	20	3	120		3100	100	3200
McGinn John		Pt SE ⁴	29	20	3	119.50	3420.		450.	3870.

SECTION No. Twenty Five

Congressional Township, No. Twenty Four R. Three West

SCALE:—Forty rods to an inch, or ten rods to a space, Congress Land, which is one mile square for a Section.

Number of acres in this Section, according to the UNITED STATES SURVEY, 639.49



Montgomery COUNTY, INDIANA, 1899.

Assessor's Plat-Book for Sugar Creek Township, No.

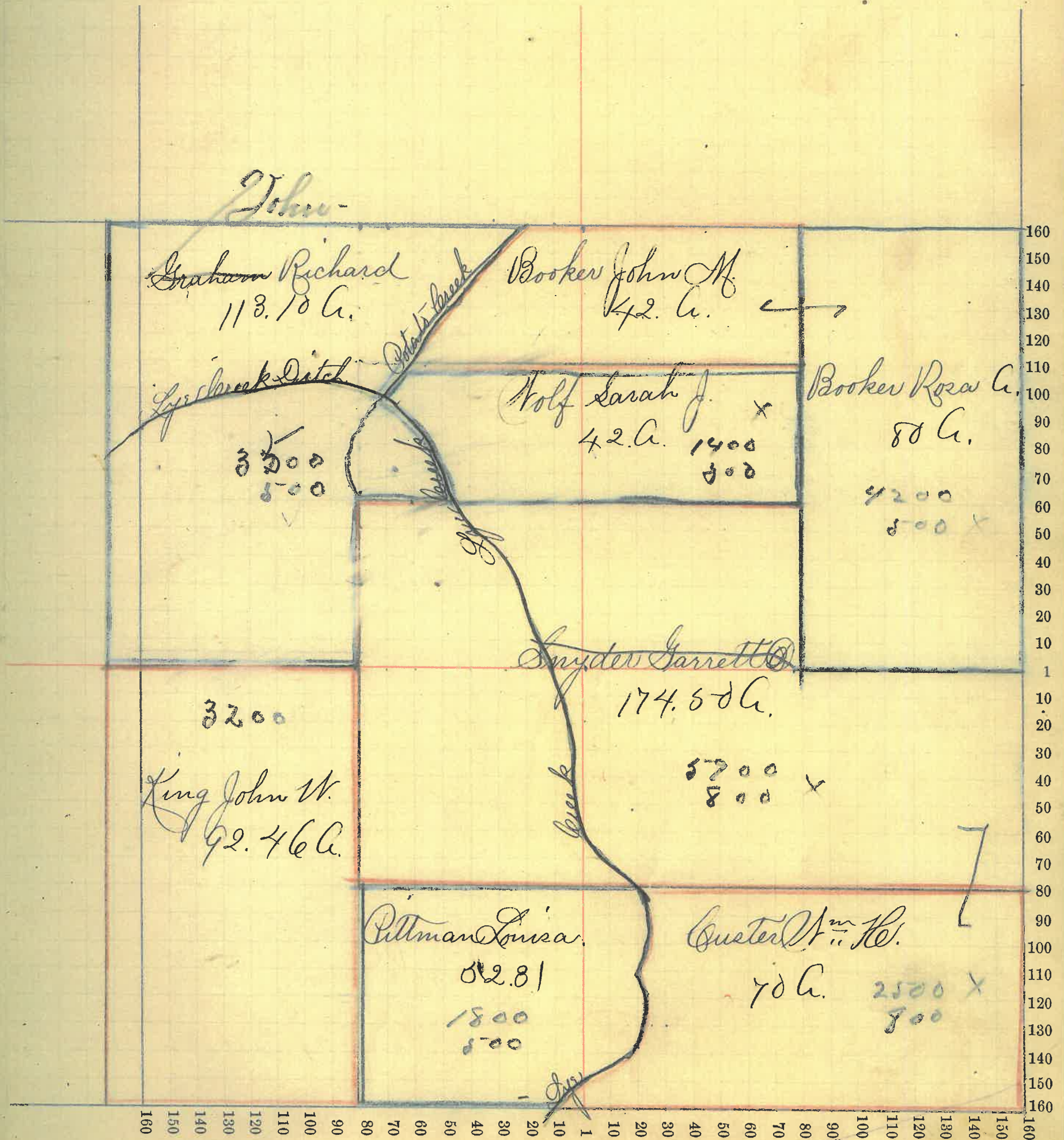
NAMES OF OWNERS.	Number on Plat.	DESCRIPTION.	Section.	Township.	Range.	Acre.	Hundredths.	Value of Lands.	Value of Improve-ments.	Value of Lands and Improvements.
Booker John		Pl 1/2	3020	3	42.	1065				1065
Booker Rosa A.		E ² 1/2 E ¹ 4	3020	3	88	2120	700			2820
Guster William H.		Pl S E ⁴	3020	3	70.	1820	800			2620
Graham Richard		Pl 1/4 W ⁴	3020	3	113.	10.2700	300			3000
King John C.		Pl S W ⁴	3020	3	92.	462400				2400
Pittman Louisa		Pl S ²	3020	3	52.	81.1250	400			1650.
Snyder Garrett D.		Pl	3020	3	174.	528950.	800.			4750.
Wolf Sarah J.		Pl 1/2	3020	3	42.	1050.	100			1150.
					666	14355				

SECTION No. Thirty

Congressional Township, No. Twenty-four R. Three West

SCALE:—Forty rods to an inch, or ten rods to a space, Congress Land, which is one mile square for a Section.

Number of acres in this Section, according to the UNITED STATES SURVEY, 666.37



Montgomery COUNTY, INDIANA, 1899.

Assessor's Plat-Book for Sugar Creek Township, No. _____

NAMES OF OWNERS.	Number on Plat.	DESCRIPTION.	Section.			Acres.	Hundredths.	Value of Lands.	Value of Improvements.	Value of Lands and Improvements.
			Section.	Township.	Range.					
Brooks John M.		Pt W ² 1/2 E ⁴	81	20	3	51	75		75	
Brooks Sarah J.		Pt W ² 1/2 E ⁴	31	20	3	45	990	250	1240	
Boote George.		Pt S E ⁴	81	20	3	83	96	2240	100	2340
Custer W ^m H.		1/2 E ⁴ 1/2 E ⁴	31	20	3	40	1025		1025	
Cook Frank L.		Pt S E ⁴	31	20	3	15	400	300	700	
Custer W ^m H.		Pt S E ⁴	31	20	3	50	1300	50	1350	
Cook W. J.		Pt 1/2 E ⁴	31	20	3	10	260	200	460	
Cook W. J.		Pt 1/2 E ⁴	31	20	3	51	100		100	
Maguire Chas.		Pt 1/2 E ⁴	31	20	3	40	1090	600	1690	
Maguire Chas.		Pt 1/2 E ⁴	31	20	3	10	375		375	
Martz W ^m H.		Pt S W ⁴	31	20	3	80	50	750	750	
Maxwell Frank W.		Pt 1/2 W ⁴	31	20	3	112	2000	225	2225	
Killen Mary A.		Pt S W ⁴	81	20	3	81	48	1620	600	2220
Pittman Louisa		Pt 1/2 W ⁴	31	20	3	61	83	1440		1440
Rice Augustus.		Pt W ² S W ⁴	31	20	3	50	37	1050		1050
Thompson Curtis W.		Pt S E ⁴	31	20	3	11	71	300		300

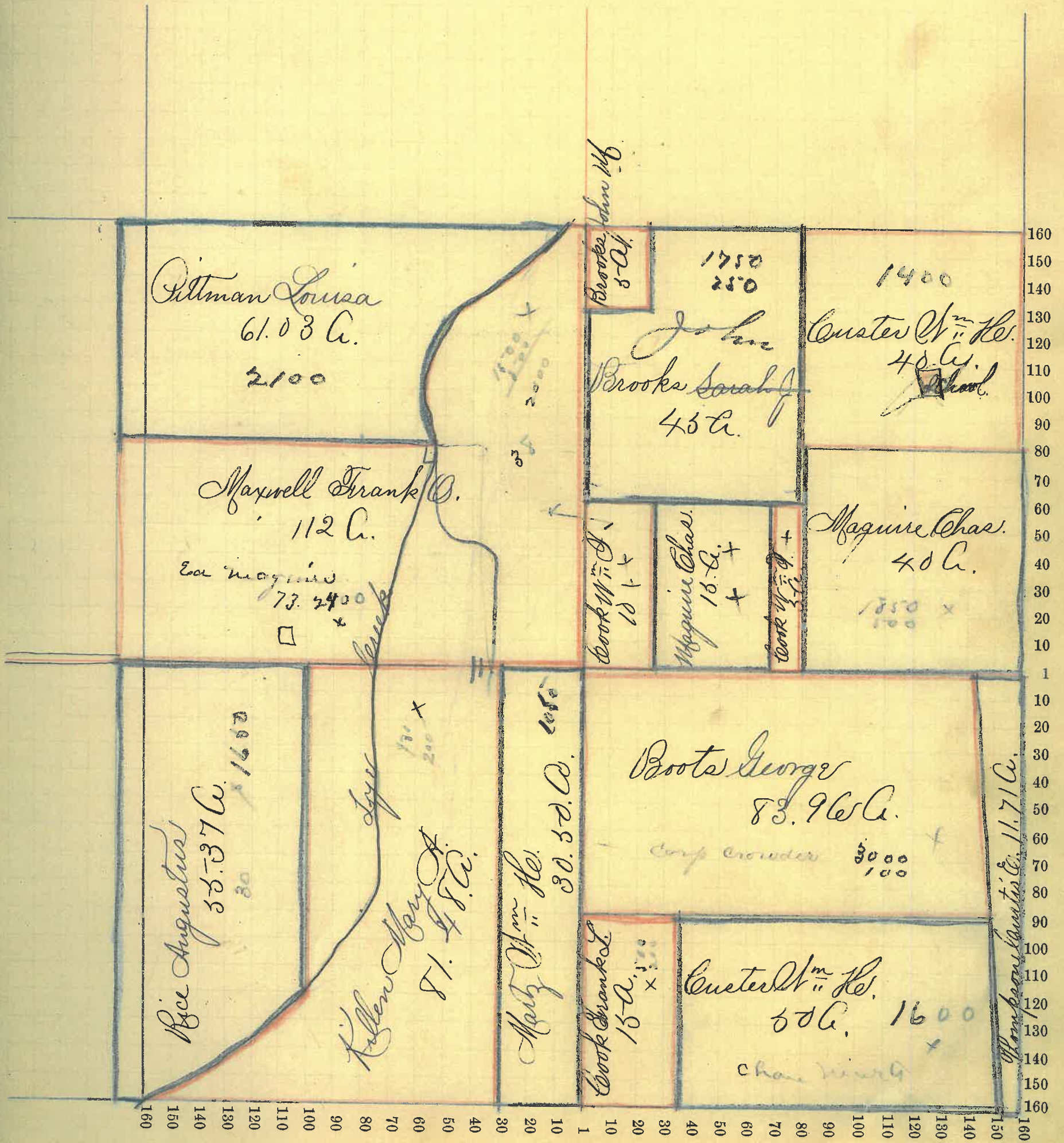
150/52325 17340

SECTION No. *Thirty One.*

Congressional Township, No. *Twenty North R. Three West*

SCALE:—Forty rods to an inch, or ten rods to a space, Congress Land, which is one mile square for a Section.

Number of acres in this Section, according to the UNITED STATES SURVEY, *661.031*



Montgomery

COUNTY, INDIANA, 1899.

Assessor's Plat-Book for

Sugar Creek

Township, No.

NAMES OF OWNERS.	Number on Plat.	DESCRIPTION.	Section.	Township.	Range.	Acres.	Hundredths.	Value of Lands.	Value of Improvements.	Value of Lands and Improvements.
Cook Rachel S.		Pt E ² 1/4 N ⁴	32	23	3	40.		1040.	300	1340.
Cook Et. Al.		Pt E ² 1/4 E ⁴	32	23	3	80		2280.	530	2810
Cook Joseph & Etal		Pt E ² 1/4 E ⁴	32	23	3	40		1080		1080
Corbin Mary A		Pt E ² 1/4 E ⁴	32	23	3	32.		900		900
Harper Richard C.		Pt E ²	32	23	220.			5850.	700	6550.
Rollingsworth J. W.		Pt S E ⁴	32	23		20		500		500
Little Elizabeth W.		Pt E ² 1/4 E ⁴	32	23	48			1200	100	1300
Thompson Curtis W.		Pt S E ⁴	32	23	158.			69,4575.	700	5275.

SECTION No. *Thirteen Four*

Congressional Township, No. *Twenty Four R. Three West*

SCALE:—Forty rods to an inch, or ten rods to a space, Congress Land, which is one mile square for a Section.

Number of acres in this Section, according to the UNITED STATES SURVEY, *638.39*



Montgomery COUNTY, INDIANA, 1899.

Assessor's Plat-Book for Sugar Creek Township, No.

NAMES OF OWNERS.	Number on Plat.	DESCRIPTION.	Section.	Township.	Range.	Acres.	Hundredths.	Value of Lands.	Value of Improvements.	Value of Lands and Improvements.
Cook Lucy		Pt N ²	33	20	3	211		4830	800	5630
Coleman Julia A.		Pt E ² N E ⁴	33	20	3	29		665		665
Corbin Lydia W.		N E ⁴ S E ⁴	33	20	3	40		820	175	995
Cox William		Pt S ²	33	20	3	120		2150		2150
Hamilton Eleanor		N E ⁴ S E ⁴	33	20	3	40		860	200	1060
Little George		Pt N ² N E ⁴	33	20	3	50		1350		1350
Little Elizabeth R.		Pt N ² N E ⁴	33	20	3	80		750	50	800
Mote Sarah		Pt E ² S E ⁴	33	20	3	26.88		310	50	360
Mote Martin		Pt E ² S E ⁴	33	20	3	49.76		500	400	900
Russell Elijah H.		S ² E ² S E ⁴	33	20	3	40 61.5		1000		1000


13235

SECTION No. *Thirty Three.*

Congressional Township, No. *Twenty North R. Three West*

SCALE:—Forty rods to an inch, or ten rods to a space, Congress Land, which is one mile square for a Section.

Number of acres in this Section, according to the UNITED STATES SURVEY, *636.64*



Montgomery COUNTY, INDIANA, 1899.

Assessor's Plat-Book for Sugar Creek Township, No.

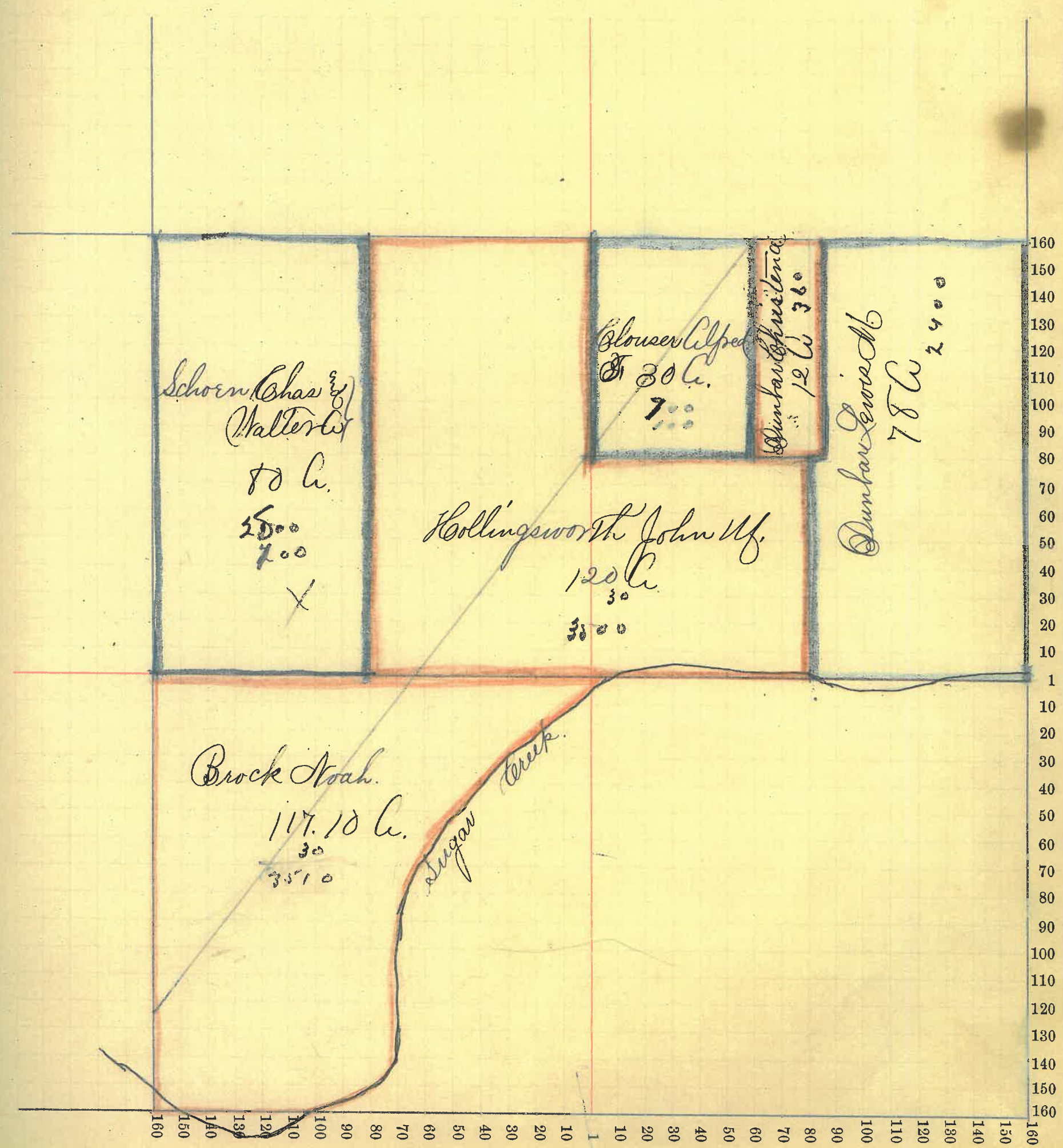
NAMES OF OWNERS.	Number on Plat.	DESCRIPTION.	Section.	Township.	Range.	Acres.	Hundredths.	Value of Lands.	Value of Improve-ments.	Value of Lands and Improvements.
Brock Noah		Pt S Q1 ⁴	34203	17.	10	2340.400		2740		
Clouser Alfred F		Pt 1/2 Q1 ⁴ 1/2 E ⁴	34203		30.	615.100		715		
Dunbar Lewis M		Pt E ² 1/2 E ⁴	34203		78.	1950.200		2150		
Dunbar Christina.		Pt 1/2 E ⁴	34203		12.	300		300		
Hollingsworth John M.		Pt 1/2 ²	34203		120	2400.200		2600		
Schoen Charles & } Gatter }		Pt Q1 ² 1/2 Q1 ⁴	34203		70	1870.200		2070		

9475.1100 105.75

SECTION No. *Forty Four*

Congressional Township, No. *Twenty Four* R. *Three West*

SCALE:—Forty rods to an inch, or ten rods to a space, Congress Land, which is one mile square for a Section.
Number of acres in this Section, according to the UNITED STATES SURVEY, *437.10*



Montgomery COUNTY, INDIANA, 1899.

Assessor's Plat-Book for Sugar Creek Township, No. _____


NAMES OF OWNERS.	Number on Plat.	DESCRIPTION.	Section.	Township.	Range.	Acres.	Hundredths.	Value of	Value of	Value of Lands
								Lands.	Improvements.	and Improvements.
Clouser Daniel		Pl N 21 ⁴	35-20	3	104.	50	2800	400		3200
Clouser John		Pl 1/4 Pl ⁴ 1/4 E ⁴	35-20	3	16.		250	50		300
Clouser Alfred E.		Pl 1/4 E ⁴ 1/4 W ⁴	35-20	3	10.		150			150
								3200	450	3650

SECTION No. *Thirty Five*

Congressional Township, No. *Twenty North R. Three West*

SCALE:—Forty rods to an inch, or ten rods to a space, Congress Land, which is one mile square for a Section.

Number of acres in this Section, according to the UNITED STATES SURVEY, *180.3-8*



Montgomery COUNTY, INDIANA, 1899.

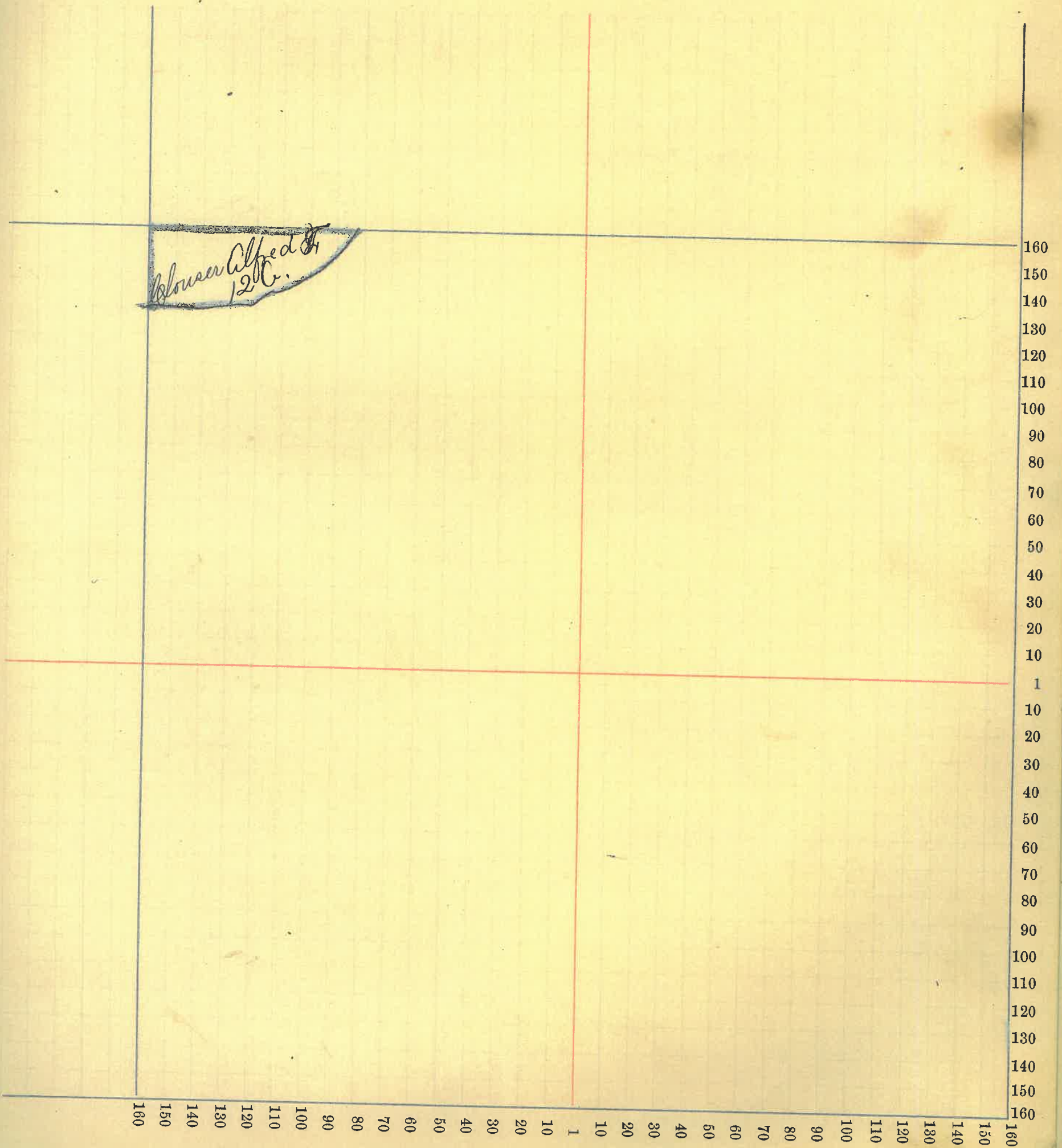
Assessor's Plat-Book for Sugar Creek Township, No. _____

NAMES OF OWNERS.	Number on Plat.	DESCRIPTION.	Section.	Township.	Range.	Acres.	Hundredths.	Value of Lands.	Value of Improvements.	Value of Lands and Improvements.
<i>Clouser Alfred H</i>		<i>Pl. 1/4⁴</i>	<i>36203</i>		<i>12.</i>			<i>180</i>		<i>180</i>
								<i>180</i>		<i>180</i>

SECTION No. Thirty Six

Congressional Township, No. Twenty Fourth R. Three West

SCALE:—Forty rods to an inch, or ten rods to a space, Congress Land, which is one mile square for a Section.
Number of acres in this Section, according to the UNITED STATES SURVEY, 12



Montgomery COUNTY, INDIANA, 1899.

Assessor's Plat-Book for Sugar Creek Township, No.

NAMES OF OWNERS.	Number on Plat.	DESCRIPTION.	Section.	Township.	Range.	Acres.	Hundredths.	Value of Lands.	Value of Improvements.	Value of Lands and Improvements.
Total number of acres of taxable land. 21,608.45 Acres.										
Total value of land - - - - \$605,815.										
" " " improvements. - - - \$83,405.										
" " " land & improvements \$692,220										
Average of land per acre - - - \$28.17.6.										
" " improvements per acre - 3.86										
" " " of land. - \$31.57.										

Assessment list made by Silas W. Dunbar.
 T. p. Assessor.

