

ASSESSOR'S
PLAT BOOK
1903.

Sugar Creek, Twp.
MONTGOMERY CO.

**Assessor's Plat Book
Sugar Creek Township
Montgomery County,
Indiana**

1903

Last Name	First Name	Page	Notes
Alkire	Isaac R	39, 40	
Allen	James	41, 42	
Allen	Mary	43, 44	
Anderson	Asa	31, 32	
Ball	Christopher	21, 22	
Barnet	George	17, 18	
Big Slough		6, 18, 20	
Booker	John	61, 62	
Booker	Rosa M	59, 60	
Boone County Line		50	
Boots	Ellen	17, 18, 31, 32	
Boots	George	17, 18, 31, 32	
Boots	Golda Pearl and Mary	19, 20	
Boots	Robert M	7, 8	
Boots	Samuel	5, 6	
Bowen	George and Phebe	51, 52	
Bowen	Hortense	41, 42	
Bowen	John P	49, 50	
Bowers	Elizabeth A	19, 20	
Bowers	Jesse A	33, 34, 39, 40	
Bowers	Loyd M	7, 8	
Bowers	Robert M	7, 8	
Bowers	William	17, 18, 19, 20, 31, 32	
Bowers	Wm	9, 10	
Bowers		52	
Bowman	Hortense	19, 20, 31, 32	
Brick Church		20	
Brock	Noah	67, 68	
Bryant	A and C	9, 10	
Bryant	Lydia	3, 4	
Bryant	Sim and Catherine	11, 12	
Bryant	William Jr	5, 6	
Bryant	Wm J	3, 4	
Buhults	Agustus	43, 44	
Bundy	George W	43, 44	
Bundy	Wm H	51, 52	Bowers
Burk	Martha C	53, 54	
Buskirk	Mary V	55, 56	
Campbell	C D	19, 20	
Campbell	D C	17, 18	
Carson	W A	21, 22, 27, 28	
cemetery		20, 24, 36	
church		22	
Clark	Lydia A	5, 6	
Clouser	Alfred	43, 44, 47, 48, 51, 52, 53, 54, 67, 68, 71, 72	
Clouser	Boyd	43, 44	
Clouser	Daniel	47, 48, 49, 50, 51, 52, 69, 70	
Clouser	John	69, 70	
Clouser	Martha	45, 46, 47, 48	
Connaroe	Leslie	51, 52	Bowers
Conrad	Albert E	1, 2	
Conrad	Susan	1, 2	
Cook	A R and T M	63, 64	
Cook	Frank	61, 62	
Cook	George	63, 64	
Cook	Grant	55, 56	
Cook	Shadrick D	19, 20	
Cook	Shedrick D	5, 6	
Cook	W L	21, 22	
Cook	Wm H	63, 64	
Corbin	Lydia E	65, 66	
Corbin	Mary A	57, 58	
Cox	Wm	65, 66	
Cox	Wm J	61, 62, 63, 64	
Coyner	Dona B	5, 6, 7, 8	
Coyner	J S	65, 66	
Coyner	Jacob	7, 8	
Coyner	L D	19, 20	
Crowder	Casper C	61, 62	
Custer	W H	37, 38	
Custer	Wm H	57, 58, 61, 62	
Davis	Elan	1, 2	
Davis	Ellen	1, 2	
Davis	Oza	25, 26	
Deck	Louisa P	49, 50	
Deck	Mary C	49, 50	
Dicks	Alice M	57, 58	
Drollinger	Henry	55, 56	
Dunbar	Christena	51, 52, 67, 68	
Dunbar	Elias	1, 2	
Dunbar	Elias P	51, 52	

Dunbar	Frank	31, 32	
Dunbar	L M	67, 68	
Dunbar	Lewis M	55, 56	
Dunbar	Robert	1, 2	
Dunbar	Robert	19, 20, 21, 22, 25, 26	
Dunbar	Robert and Mollie	53, 54	
Dunbar	Silas	1, 2	
Dunbar	Silas	19, 20, 21, 22, 29, 30, 45, 46, 47, 48	
Dunbar	Silas M	53, 54	
Dunbar	Thos C and Mary A	31, 32	
Dykes	James	47, 48	
Ermentrout	Elizabeth	7, 8	
Ermentrout	John C	7, 8	
Eussell	Elijah	65, 66	
Fisher	Ira	17, 18	
Fisher	Levi	29, 30	
Fisher	William	43, 44	
Flanigan	John	25, 26	
Geiger	Milton	23, 24	
Graham	John L	61, 62	
Gray	Martin P	7, 8, 17, 18	
Gray	Perry G	13, 14	
Gray	Thomas W	35, 36	
Hamilton	Alice	51, 52	Bowers
Hamilton	Eliza C	51, 52	
Hamilton	Ellmor	65, 66	
Hamilton	Flora	51, 52	Bowers
Hamilton	George	19, 20, 29, 30	
Hamilton	Henry	41, 42	
Hamilton	M J and S "etal"	45, 46	
Hamilton	Ona	41, 42	
Hamilton	Rhoda	41, 42	
Hampton	Martin	41, 42, 49, 50	
Hampton	Morgan	51, 52	
Harper	R C	63, 64	
Hashbarger	Amanda	41, 42	
Hays	David	1, 2, 25, 26	
Hays	R B	23, 24	
Hollingsworth	Nancy J "etal"	67, 68	
Holloway	John	55, 56	
Holloway	Marion	55, 56	
Hollowell	Milton U	13, 14	
Horney	Emma	1, 2	
Horney	Oliver P	11, 12	
Horney	William	11, 12	
Hoss	Francis M	15, 16	
Hutchinsoln	Ira	45, 46	
Hutchinson	John H	51, 52	Bowers
Johnson	Frank and Jennie	13, 14	
Jordan	Lewis M and D M	65, 66	
Kashner	Ida	39, 40	
Kellen	Mary A	61, 62	
King	John W	61, 62	
Kirk	James	45, 46	
Kirk	John	51, 52	
Kirk	Lewis	53, 54	
Kirk	John	45, 46	
Kirkpatrick	Frank P	11, 12	
Lanahune	Michael	25, 26	
Lane		22, 26	
Legg	Malissa	19, 20, 29, 30	
Legg	Malissa E	5, 6	
Lewis	Nancy	49, 50	
Little	E R	65, 66	
Little	Elizabeth	63, 64	
Little	George	55, 56, 65, 66	
Livingston	Edward	9, 10	
Lynch	Wm B	57, 58	
M E Church		38	
Maguire	Edward	61, 62	
Mahoy	George	39, 40	
Marsh	John F	15, 16, 41, 42	
Marsh	Julia A	13, 14, 15, 16, 41, 42	
Marts	Charlotte	55, 56, 57, 58	
Marts	Chauncey N	61, 62	
Marts	Jacob	37, 38	
Marts	Wm H	55, 56	
Marts	Wm H	57, 58	
Marts	Wm H	61, 62	
McBain	Anna E	57, 58	
McCarter	Milton	49, 50	
McDaniel	John	51, 52	Bowers
Meek	Perry	63, 64	
Mitchel	Fredrick	29, 30	
Mitchel	George	3, 4, 21, 22	
Mitchel	John M	23, 24	
Mitchel	Miranda J	1, 2	
Mitchel	Peter	19, 20, 21, 22	
Mitchel	Stephen A D	3, 4, 23, 24	
Mitchel	Thereza A	13, 14	

Molier	Mary C	21, 22	
Mote	Sarah	65, 66	
Neeander	Victor and Sarah	39, 40	
Ormsby	Wm O	19, 20	
Perrine	Daniel	51, 52	Bowers
Peters	William A	15, 16	
Peterson	A J and M	19, 20	
Peterson	C B	39, 40	
Peterson	C P	13, 14, 33, 34, 35, 36	
Peterson	John	35, 36, 37, 38	
Peterson	John Q	13, 14	
Peterson	Martha	19, 20	
Peterson	O M	19, 20	
Peterson	Silas	33, 34, 35, 36, 37, 38	
Phebus	George	29, 30	
Pittman	Louisa	61, 62	
Powers	William	21, 22, 27, 28, 29, 30	
Price	Mary J	15, 16	
R R		52	
Rettinger	Lonnie E	43, 44	
Rice	Agustus	61, 62	
Rice and Waugh		45, 46	
Rice Cemetry		62	
road		14, 16, 20, 22, 24, 26, 28, 30, 32, 34, 36, 38, 64, 66, 68	
Rogers	David	51, 52	
Royer	Eliza A	11, 12	
Royer	John M	11, 12	
Royer	Trevanian W	39, 40	
Ryne	Cyrus "etal"	29, 30, 31, 32	
Saidlia	Jesse A	29, 30	
Saidlia	Joshua	53, 54	
Saidlia	Rebecca	51, 52	
Scheon	Charles	53, 54, 55, 56	
Schoen	Chas and Walter	67, 68	
school house		20, 44, 46	
Shill	Nancy J	53, 54	
Shobe	Henry C	11, 12, 13, 14	
Shriver	John D	11, 12	
Slutz	Esther and W B	15, 16, 33, 34	
Smith	Henry	29, 30	
Smith	Henry and M J	29, 30	
Smith	Henry M E	17, 18	
Smith	Jesse and E	17, 18	
Sprat	Marcus L	1, 2	
Still	Byrd	41, 42	
Strain	William	47, 48	
Stuckey	Milton and Mary	33, 34	
Sugar Creek		50	
Sutton	Ari	29, 30	
Taylor	Edward O	11, 12	
Tribbitt	Clinton F	37, 38	
Turnipseed	Martha E	15, 16, 33, 34	
Turnipseed	N and ME	17, 18	
Vanarsdall	W C	63, 64	
Waugh	John M	23, 24, 43, 44	
Waugh	Milton B	25, 26, 27, 28	
Wells	William	21, 22, 23, 24, 25, 26	
Wills	Sarah	21, 22	church site
Wilson	James M	9, 10	
Wolf	Sarah J	61, 62	
Woodard	Isaac	51, 52	Bowers
Worth	John	29, 30	
Young	Mary E	29, 30	

Value of lands 761,160
Improvements 87,400
Lands & Imp 848,560.

Average per acre on land \$35.25
" " " " Imp 44.50
Land & Improvements "39.75

Montgomery County, Indiana, 190 .

Assessor's Plat-Book for Super Creek Township, No. 20

NAMES OF OWNERS	Number on Plat	DESCRIPTION	Section	Township	Range	Acres	Hundredths	Value of Land,	Value of Improve-ments,	Value of Lands and Improvements
✓ Conrad Albert E		S 1/2 S 24	1	20	3					
" "		N 24 S W 4	1	"	"	420		4200	300	4500
✓ Conrad Susan		N 1/2 S 24	1	20	3	80		2800	1000	3800
✓ Dumber Silas		PC S 2 N W 4	1	"	"	52	66	1800		1800
✓ Dumber Robert		N W 4 S W 4	1	"	"	40		1500		1500
✓ Dumber Elias		S W 4 S W 4	1	"	"	40		1500	400	1900
✓ Hays Ellen Elan		PC N 2 N 24	1	"	"	25	80	1000		1000
✓ Hays David		S 24 S W 4	1	"	"	40		1500		1500
✓ Horney Emma		S 2 N E 4	1	"	"	88	50	3250	400	3650
✓ Mitchel Miranda J		N PC N W 4	1	"	"	80	53	3000	150	3150
✓ Sprat Marcus L		PC N 2 N 24	1	"	"	40		1500	400	1900
								22050	2650	24700

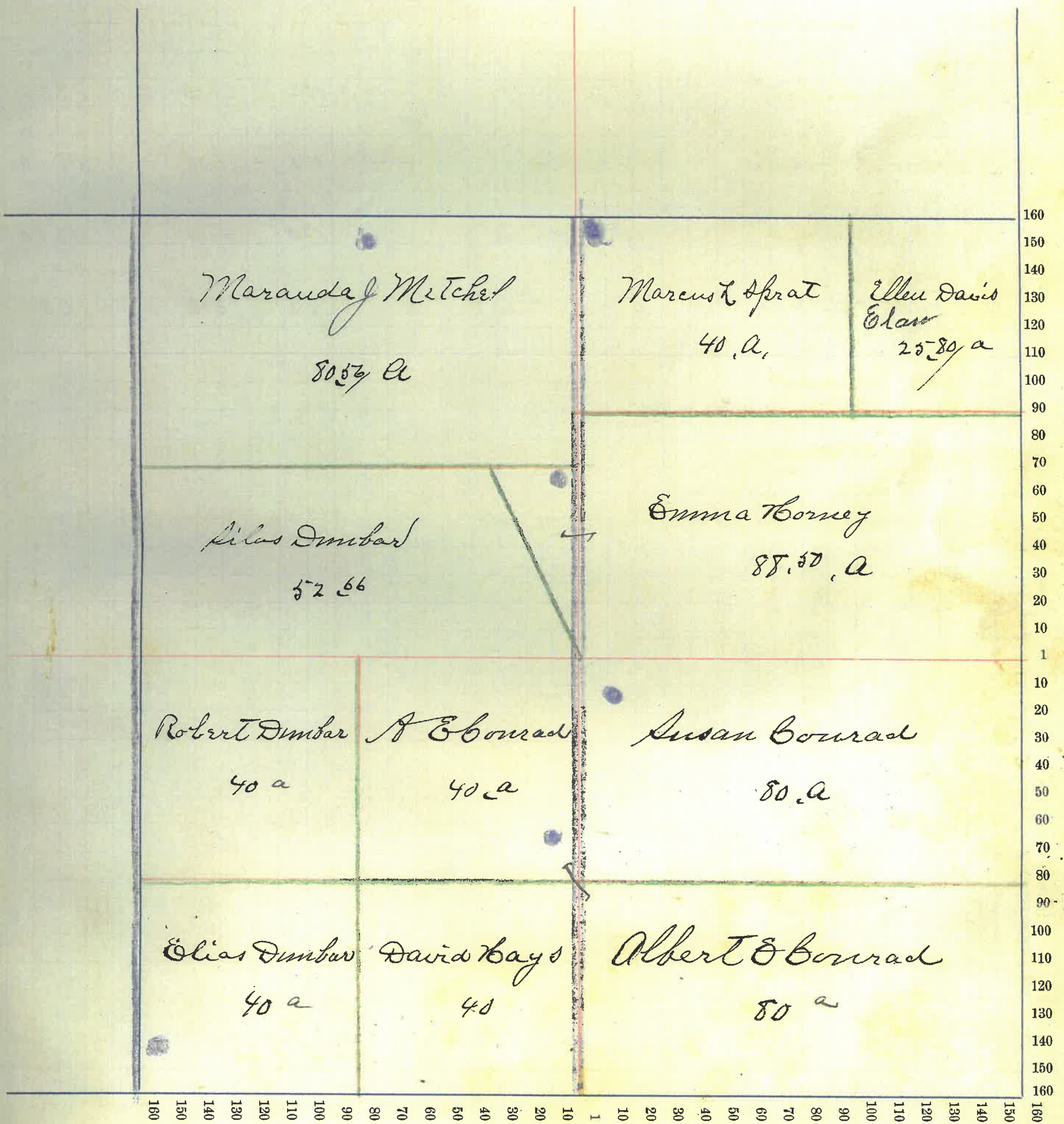
Section No. One

Congressional Township, No. 20 R. 3rd

SCALE:—Forty rods to an inch, or ten rods to a space, Congress Land, which is one mile square for a Section.

Number of acres in this Section, according to the UNITED STATES SURVEY, 607.⁵⁷

a 40,70 p. acre



Montgomery County, Indiana, 190 .

Assessor's Plat-Book for Sugar Creek Township, No. 20

NAMES OF OWNERS	Number on Plat	DESCRIPTION	Section	Township	Range	Acres	Hundredths	Value of Land,	Value of Improve-	Value of Lands and
									ments,	Improvements
Bryant Wm J		N 21	2	20	3	302	83	12000	1500	13500
Bryant Lydia		N 24	"	"	"	145	14	5500		5500
Mitchel Stephen A D		SE 24	"	"	"	120		4800		4800
Mitchel George		SW 4 S 24	"	"	"	40		1600		1600
								23900	1500	25400

Montgomery County, Indiana, 190 .

Assessor's Plat-Book for Sugar Creek Township, No. 2-0

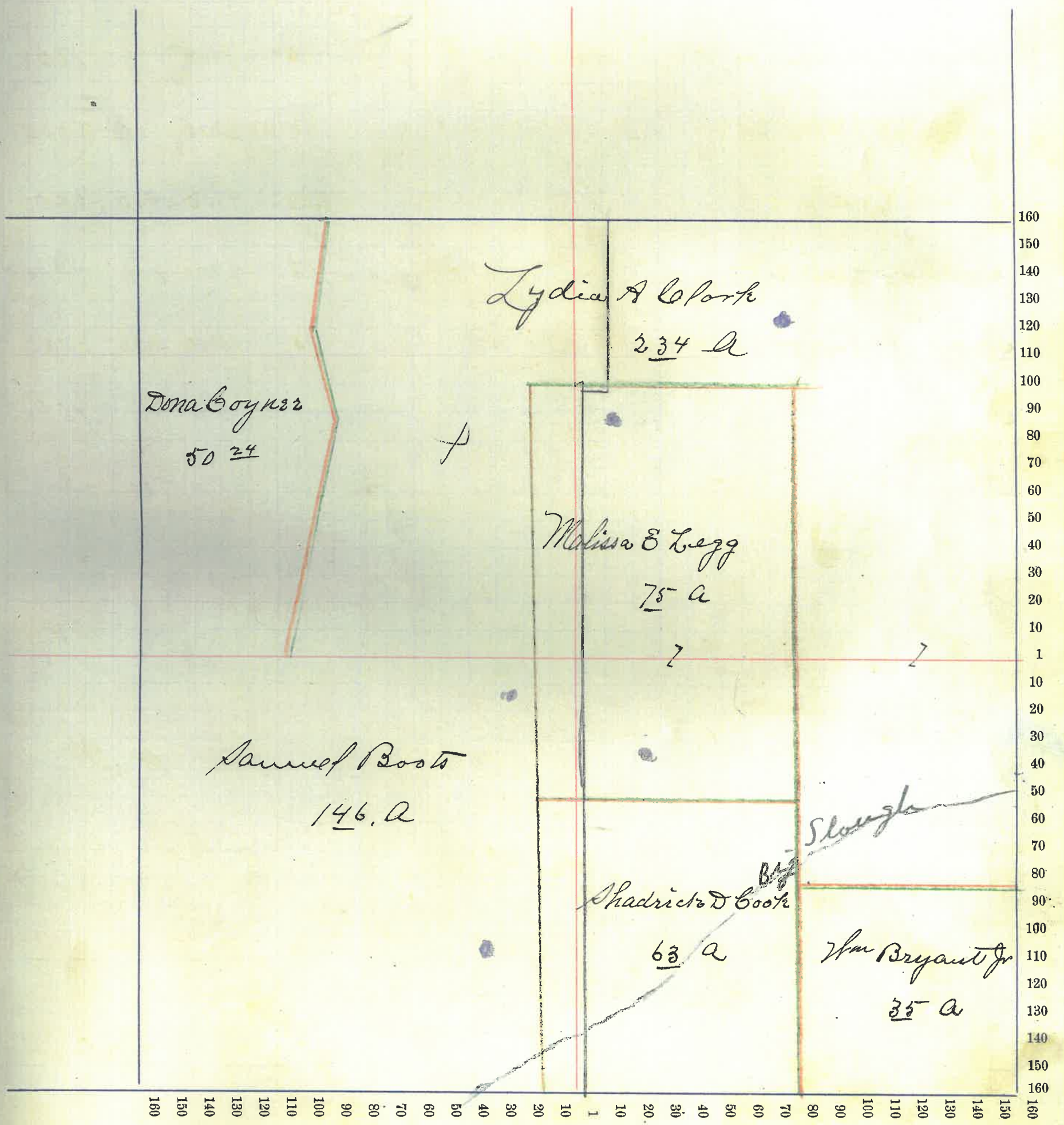
NAMES OF OWNERS	Number on Plat	DESCRIPTION	Section	Township	Range	Acres	Hundredths	Value of Land,	Value of Improve-ments,	Value of Lands and Improvements
✓ Boots Samuel		S W 4	3	20	3	146		5400	600	6000
✓ Bryant William Jr		P C S E 1/4 S E 1/4	"	"	"	35		1300		1300
✓ Coyner Dona B		P C W 2 N W 4	"	"	"	50	24	2000		2000
✓ Clark Lydia A		" N 2 N 2 S E 1/4	"	"	"	234		9000	1000	10,000
✓ Cook Thedrick, D.		P C S E 1/4	"	"	"	63		2300	100	2400
✓ Legg Malissa, E.		P C N 2 S 7	"	"	"	75		2800	250	3050
								22800	1950	24750

Section No. 3

Congressional Township, No. 20 R. 3 W

SCALE:—Forty rods to an inch, or ten rods to a space, Congress Land, which is one mile square for a Section.

Number of acres in this Section, according to the UNITED STATES SURVEY, 603 24



Montgomery County, Indiana, 1908.

Assessor's Plat-Book for Sugar Creek Township, No. 20


NAMES OF OWNERS	Number on Plat	DESCRIPTION	Section	Township	Range	Acres	Hundredths	Value of Land,	Value of Improve-ments,	Value of Lands and Improvements
Boots Robert M		S ² W ² N W ⁴	4	20	3	44	50	1700	500	2200
Bowers Robert M		S W ⁴ S W ⁴	"	"	"	40		1600	200	1800
Bowers Loyd M		N W ⁴ S W ⁴ E ² S W ⁴	"	"	"	120		4800	500	5300
Boyer Jacob		N W ⁴ N W ⁴ P E N ¹ / ₂	"	"	"	123	26	4700	500	5200
Boyer Dona, B.		P E N E ⁴	"	"	"	118	24	4700		4700
Ermentrout Elizabeth		W ² E ² S E ⁴	"	"	"	40		1600	200	1800
Ermentrout John, C.		E ² E ² S E ⁴	"	"	"	40		1600		1600
Gray Martin D		N ² S E ⁴	"	"	"	80		3200	800	4000
								23700	2700	26600

Section No. 4

Congressional Township, No. 20 R. 3 W

SCALE:—Forty rods to an inch, or ten rods to a space, Congress Land, which is one mile square for a Section.

Number of acres in this Section, according to the UNITED STATES SURVEY, 606



Montgomery County, Indiana, 1903.

Assessor's Plat-Book for Sugar Creek Township, No. 20

NAMES OF OWNERS	Number on Plat	DESCRIPTION	Section	Township	Range	Acres	Hundredths	Value of Land,	Value of Improve-	Value of Lands and
									ments,	Improvements
Bowers Wm M		✓ 7	5	20	3	303	78/2000	800		12800
Bryant A E, C.		PC 72	"	"	"	150		5250	750	6000
Hwington Edward		A 2 D W 4	"	"	"	80		3000	500	3500
Wilson James M		PC 2 2 72	"	"	"	74	46	2600	100	2700

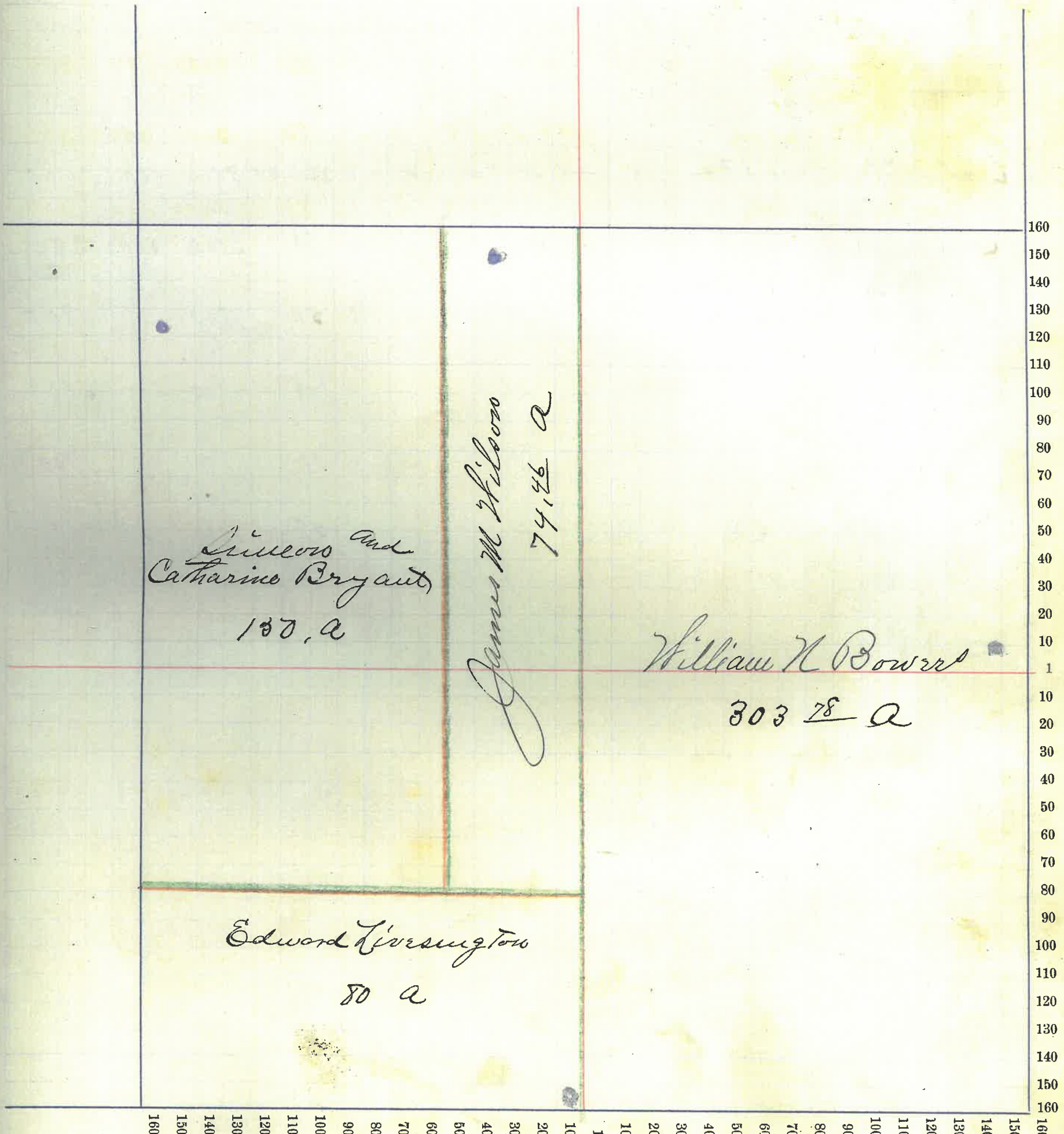
22850 2150 25000

Section No. 3

Congressional Township, No. 20 R. 3 W

SCALE:—Forty rods to an inch, or ten rods to a space, Congress Land, which is one mile square for a Section.

Number of acres in this Section, according to the UNITED STATES SURVEY, 608 24



Montgomery County, Indiana, 190 .

Assessor's Plat-Book for Sugar Creek Township, No. 20


NAMES OF OWNERS	Number on Plat	DESCRIPTION	Section	Township	Range	Acres	Hundredths	Value of Land,	Value of Improve-ments,	Value of Lands and Improvements
Bryant Jim & Catharine		PL N ² E ⁴ N ² E ⁴	6	20	3	13	59	400		400
Horney Oliver P		PL N ² E ⁴ S ² N ² E ⁴	"	"	"	77	65	2800	200	3000
Horney William		PL N ² N ² E ⁴	"	"	"	13	59	400	100	500
Kirkpatrick Frank P		PL W ¹ / ₂	"	"	"	223	64	8500	500	9000
Royce John M		E ² S ² E ⁴	"	"	"	80		3000	500	3500
Royce Eliza A		PL S ² N ² E ⁴	"	"	"	52		1800		1800
Shriver John, D.		PL S ²	"	"	"	140		4900	200	5100
Shobz Henry, C.		PL S ²	"	"	"	20		700		700
Taylor Edward, O.		PL S ² N ² E ⁴	"	"	"	28		1000	100	1100
								23500	1600	25100

Section No. 6

Congressional Township, No. 20 R. 648 47

SCALE:—Forty rods to an inch, or ten rods to a space, Congress Land, which is one mile square for a Section.

Number of acres in this Section, according to the UNITED STATES SURVEY,



Montgomery County, Indiana, 190

Assessor's Plat-Book for Sugar Creek Township, No. 20

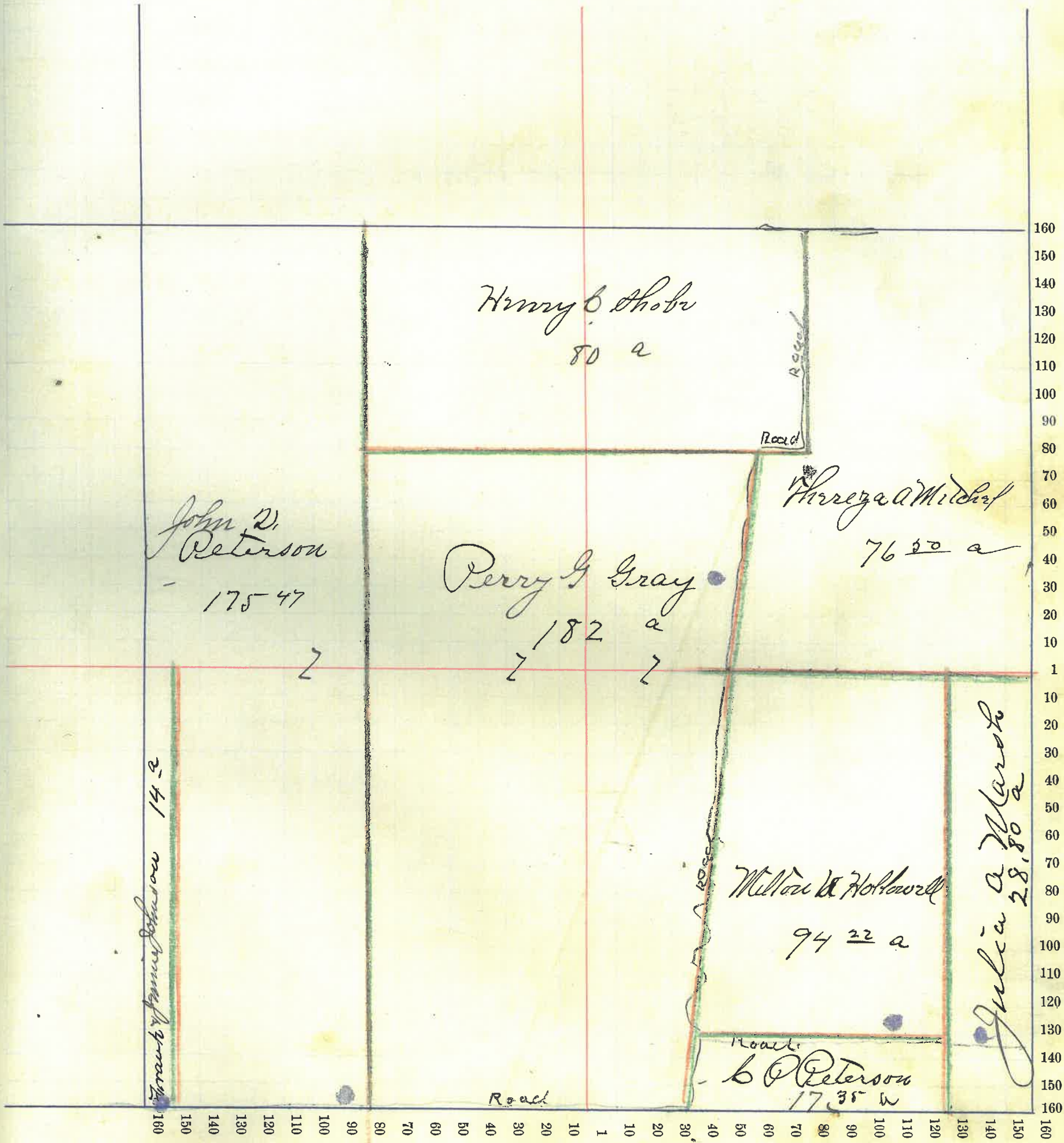
NAMES OF OWNERS	Number on Plat	DESCRIPTION	Section	Township	Range	Acres	Hundredths	Value of Land,	Value of Improve-	Value of Lands and
								ments,	Improvements	
Gray Perry, G.		PL N ² & PL S ⁷	7	20	3	182	7200	800	8000	
Hollowell Milton U		PL S ⁷	"	"	"	94	22	3700	800	4500
Mitchel Theresa a		PL S ² N ² S ⁴	"	"	"	76	50	3000	800	3800
Marsh Julia A		PL S ² N ² S ⁴	"	"	"	28	80	1100	800	1900
Peterson John Q		PL S ² N ² S ⁴	"	"	"	175	47	6300	300	6600
Peterson B. P.		PL S ² N ² S ⁴	"	"	"	17	35	700		700
Shobz Henry, C.		PL N ²	"	"	"	80		3100	100	3200
Johnson Frank Jimmie		PL S ² N ² S ⁴	"	"	"	14		560	200	760
								25660	3800	29460

Section No. 7

Congressional Township, No. 20 R. 3 W

SCALE:—Forty rods to an inch, or ten rods to a space, Congress Land, which is one mile square for a Section.

Number of acres in this Section, according to the UNITED STATES SURVEY, 668 34



Montgomery County, Indiana, 190

Assessor's Plat-Book for Sugar Creek Township, No. 20


NAMES OF OWNERS	Number on Plat	DESCRIPTION	Section	Township	Range	Acres	Hundredths	Value of Land,	Value of Improve-ments,	Value of Lands and Improvements
✓ Hoss Francis M		N 2 1/4	8	20	3	163		6200	800	7000
✓ Peters William A		N 02 N W 4	"	"	"	100		4000	800	4800
✓ Marsh Julia A		W 02 S W 4	"	"	"	48	20	1900		1900
✓ Marsh John H		E 02 W 4 02 N W 4	"	"	"	87		3200		3200
✓ Price Mary J		02 N 02 02 S 1/2	"	"	"	128	47	5000	800	5800
✓ Tompseed Martha E.		E 2 S E 1/4	"	"	"	77		2900		2900
✓ Shutz Esther & W B						35	10	1300		1300
								23200	2400	25600

Section No. 8

Congressional Township, No. 20 R. 3

SCALE:—Forty rods to an inch, or ten rods to a space, Congress Land, which is one mile square for a Section.

Number of acres in this Section, according to the UNITED STATES SURVEY, 640.19



Montgomery County, Indiana, 190 .

Assessor's Plat-Book for Sugar Creek Township, No. 20

NAMES OF OWNERS	Number on Plat	DESCRIPTION	Section	Township	Range	Acres	Hundredths	Value of Land,	Value of Improve-ments,	Value of Lands and Improvements
Barnet George		E 1/2 N E 1/4	9	20	3	80		3000	300	3300
Gray Martin P		W 1/2 N E 1/4 P N W 1/4	"	"	"	91	14	3450		3450
Smith James T, C.		Q L N W 1/4	"	"	"	65	78	2500	800	3300
Turnipseed N S M E		Q C W 1/2 N 1/2	"	"	"	43	50	1600		1600
Boots Ellen		Q L N 1/2 S W 1/4	"	"	"	40		1500		1500
Boots George		Q L S 1/2 S P L N 1/2	"	"	"	157		5880	420	6300
Smith Henry M, C.		W 1/2 W 1/2 S E 1/4	"	"	"	39	16	1500		1500
Fisher Ira		E 1/2 W 1/2 S E 1/4	"	"	"	40		1500	1000	2500
Campbell D, C.		N E 1/4 S E 1/4	"	"	"	40		1500		1500
Bowers William		S E 1/4 S E 1/4	"	"	"	40		1500	500	2000

23930 3020 26950

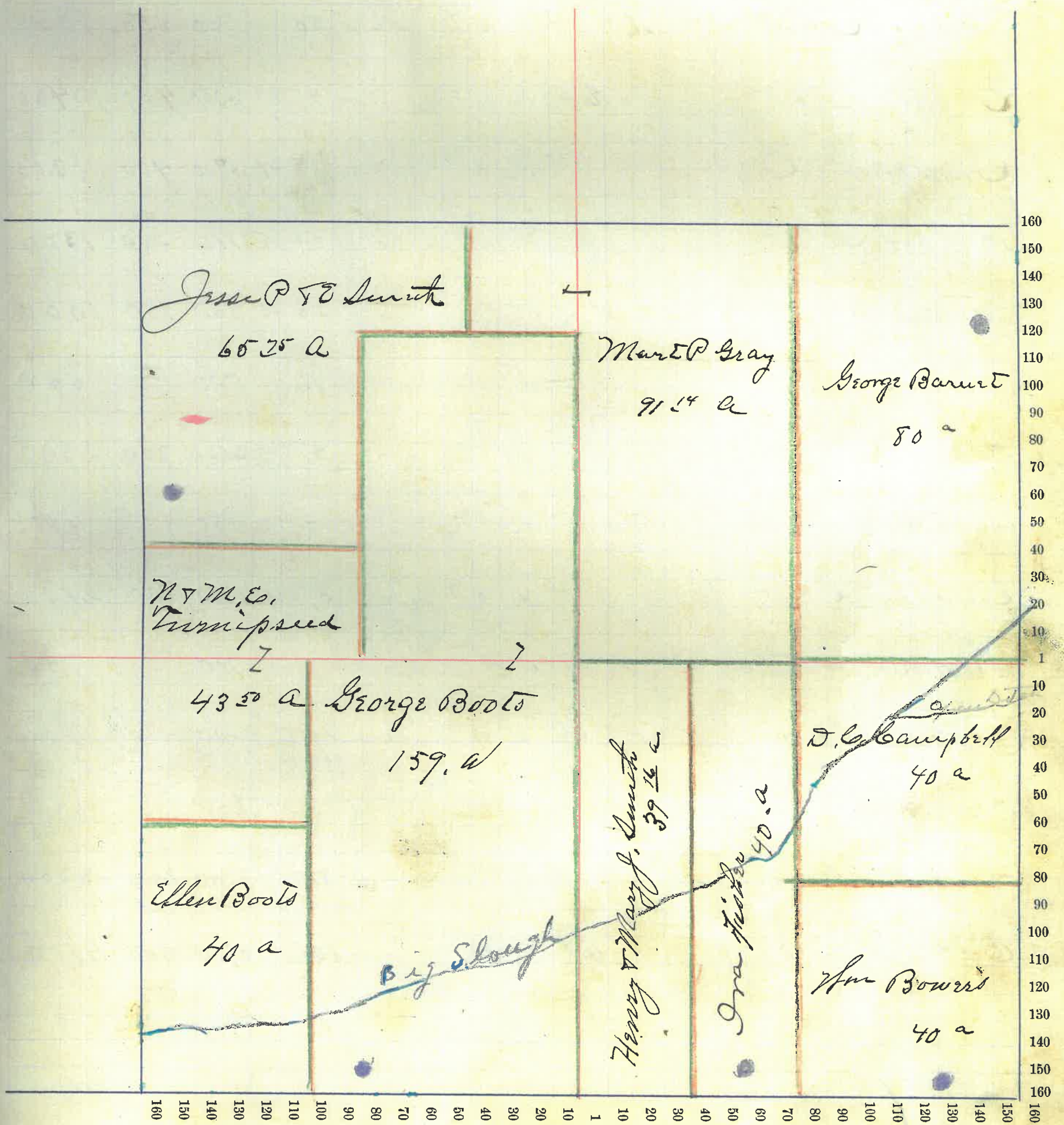
Section No. 9

Congressional Township, No. 20

R. 3 2h

SCALE:—Forty rods to an inch, or ten rods to a space, Congress Land, which is one mile square for a Section.

Number of acres in this Section, according to the UNITED STATES SURVEY, 638 55



Montgomery County, Indiana, 190 .

Assessor's Plat-Book for Sugar Creek Township, No. 20

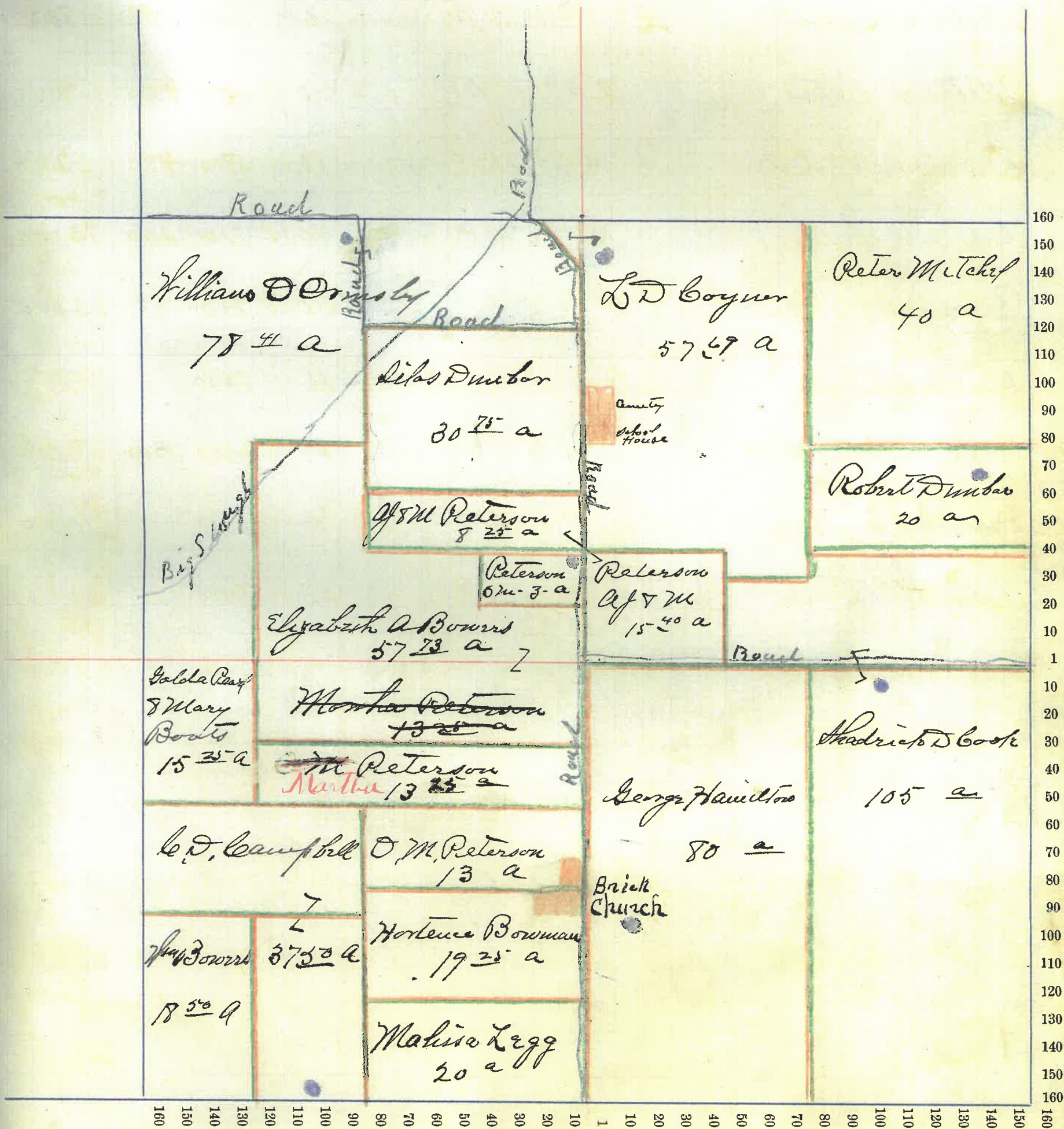
NAMES OF OWNERS	Number on Plat	DESCRIPTION	SECTION			Acres	Hundredths	Value of Land,	Value of Improve-ments,	Value of Lands and Improvements
			Section	Township	Range					
Mitchel Peter		N 2 1/4 N E 1/4	10	20	3	40	1600		1600	
Dunbar Robert		N 2 1/2 N E 1/4	"	"	"	20	750	550	1300	
Boyer L. D.		PC N 1/2 N E 1/4	"	"	"	57 67	2000	400	2400	
Ormsby W. O.		PC N W 1/4	"	"	"	78 41	2700	400	3200	
Dunbar Silas		PC N W 1/4	"	"	"	30 75	1100	200	1300	
Peterson A & M		PC N 2	"	"	"	23 65	830	150	1000	
Peterson O M		PC W 1/2	"	"	"	16	550		550	
Bowers Elizabeth A		PC N 1/2	"	"	"	57 73	2000	300	2300	
Boss Golda Pearl & Mary		PC N W 1/4 S W 1/4	"	"	"	15 25	450		450	
Campbell G. D.		PC S W 1/4	"	"	"	37 50	1300	800	2100	
Bowman Hortense		PC S 1/2 S W 1/4	"	"	"	19 25	700		700	
Legg Malissa		PC S 1/2 S W 1/4	"	"	"	20	700		700	
Bowers William		PC S W 1/4 S W 1/4	"	"	"	18 50	650		650	
Hamilton George		1/2 S E 1/4	"	"	"	80	2900	300	3200	
Booker Shadrach D		PC E 1/2	"	"	"	105	3700	400	4100	
Peterson Martha						13 25	350		350	
							22050	3500	25550	

Section No. 10

Congressional Township, No. 30 R. 32

SCALE:—Forty rods to an inch, or ten rods to a space, Congress Land, which is one mile square for a Section.

Number of acres in this Section, according to the UNITED STATES SURVEY, 632 25



Montgomery County, Indiana, 190 .

Assessor's Plat-Book for Sugar Creek Township, No. 20

NAMES OF OWNERS	Number on Plat	DESCRIPTION	Section	Township	Range	Acres	Hundredths	Value of Land,	Value of Improve-ments,	Value of Lands and Improvements
Mohler Mary, b.		E 1/2 N E 1/4	11	20	3	80		3000		3000
Mitchel George		Q 1/2 N 1/2	"	"	"	100		4000	800	4800
Mitchel Peter		Q 1/2 N 1/2 N 1/4	"	"	"	60		2400	600	3000
Dunbar Robert		A 1/2 N N 1/4	"	"	"	80		3000		3000
Carson H, A,		W 1/2 S W 1/4	"	"	"	80		3000	400	3400
Powers William		E 1/2 S W 1/4	"	"	"	80		3000		3000
Book H, L,		Q 1/2 W 1/2 S E 1/4	"	"	"	16		600		600
Ball Christopher		Q 1/2 N 1/2 S E 1/4	"	"	"	64		2400	300	2700
Dunbar Silas		N E 1/4 S E 1/4	"	"	"	40		1400	100	1500
Wells William		A E 1/4 A E 1/4	"	"	"	39		1400	200	1600
Wells Sarah		" Church Site "	"	"	"	1		30	20	50

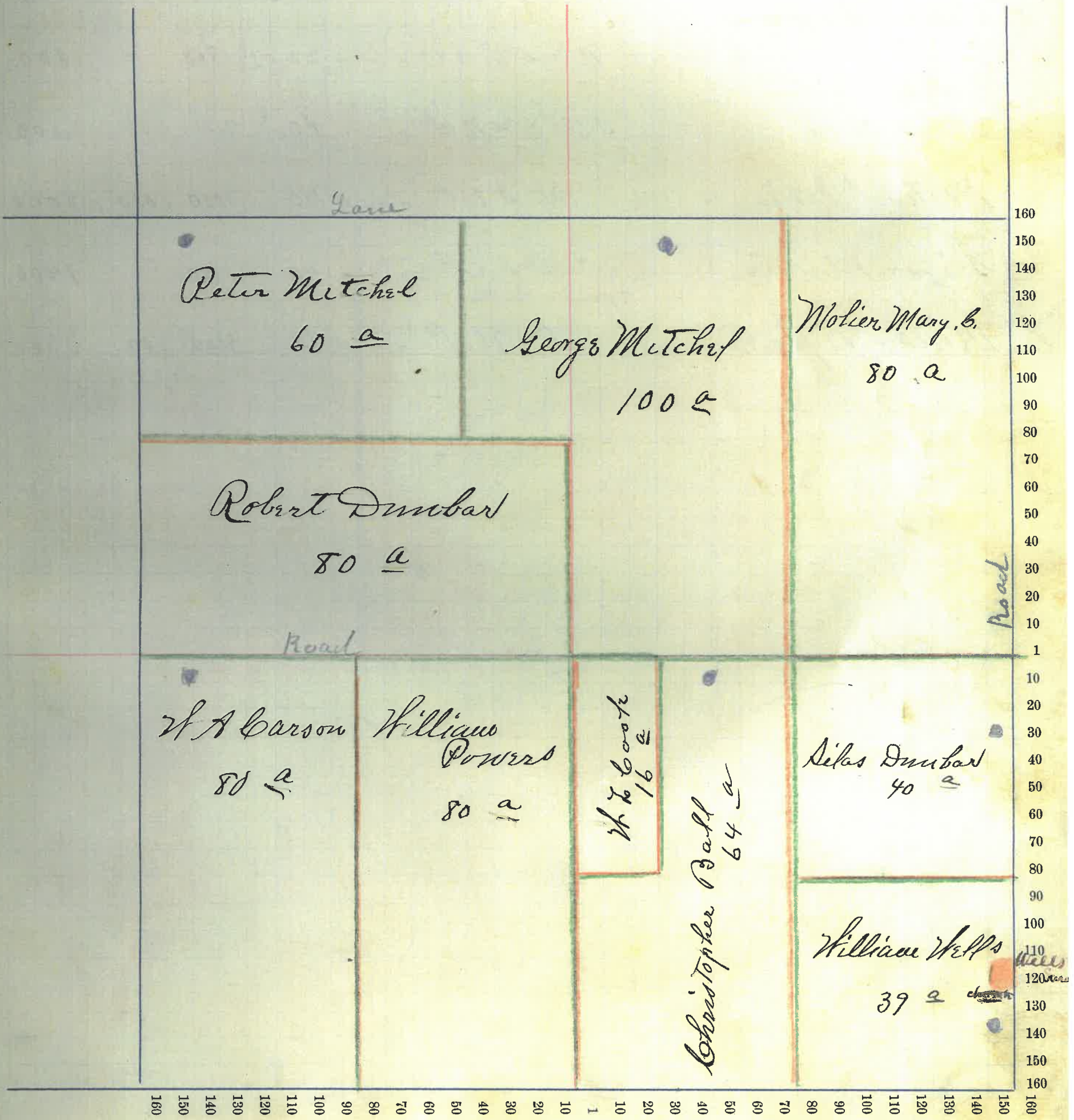
24200 2400 26600

Section No. 11

Congressional Township, No. 20 R. 3 W

SCALE:—Forty rods to an inch, or ten rods to a space, Congress Land, which is one mile square for a Section.

Number of acres in this Section, according to the UNITED STATES SURVEY, 640



Montgomery County, Indiana, 190 .

Assessor's Plat-Book for Sugar Creek Township, No. 20


NAMES OF OWNERS	Number on Plat	DESCRIPTION	Section	Township	Range	Acres	Hundredths	Value of Land,	Value of Improve-ments,	Value of Lands and Improvements
✓ Haugh John M		N 2 1/4	12	20	3	160				
Huff William		N 1/4	"	"	1	159		11,600	1,000	12,600
✓ Wells William		N 2nd E 2 1/4 NW 4	"	"	"	22	01	800		800
✓ Hays R B		S 1/2 E 2 1/4 NW 4	"	"	"	60		2,200		2,200
✓ Mitchell John		PL S 1/4	"	"	"	120		4,000	1,000	5,000
✓ Briger Milton		E 2 1/2 S 1/4	"	"	"	40		1,400		1,400
✓ Mitchell Stephen A, D.		W 2 NW 4	"	"	"	80		3,000	600	3,600
								23,000	2,600	25,600

Section No. 12

Congressional Township, No. 20 R. 3 W

SCALE:—Forty rods to an inch, or ten rods to a space, Congress Land, which is one mile square for a Section.

Number of acres in this Section, according to the UNITED STATES SURVEY, 641.05



Montgomery County, Indiana, 190 .

Assessor's Plat-Book for Sugar Creek Township, No. 20

NAMES OF OWNERS	Number on Plat	DESCRIPTION	Section	Township	Range	Acres	Hundredths	Value of Land,	Value of Improve-	Value of Lands and
								ments,	Improvements	
✓ Hays David		PL E 2	13	20	3	164	71	5000	800	5800
✓ Dunbar Robert		PL E 2	"	"	"	40		1400	100	1500
✓ Waugh Milton, B.		W 3	"	"	"	324		11200	1000	12200
✓ Wells William		PL S W 4	"	"	"	8		200		200
✓ Alanigan John		PL S 2 S W 4	"	"	"	28		800	200	1000
✓ Davis Oza		S E 4 S E 4				40		1500		1500
✓ Lannihan Michael		N E 4 S E 4				37	50	1400		1400


21500 2100 23600

Section No. 13

Congressional Township, No. 20 R. 3 W

SCALE:—Forty rods to an inch, or ten rods to a space, Congress Land, which is one mile square for a Section.

Number of acres in this Section, according to the UNITED STATES SURVEY, 641.35



Montgomery County, Indiana, 190 .

Assessor's Plat-Book for *Sugar Creek* Township, No. *20*

NAMES OF OWNERS	Number on Plat	DESCRIPTION	Section	Township	Range	Acres	Hundredths	Value of Land,	Value of Improve-	Value of Lands and
								ments,	Improvements	
<i>Powers William</i>		<i>SE 1/4 2</i>	<i>14</i>	<i>20</i>	<i>3</i>	<i>480</i>		<i>17000</i>	<i>300</i>	<i>17300</i>
<i>Barson A</i>		<i>W 1/2 NW 1/4</i>	<i>"</i>	<i>"</i>	<i>"</i>	<i>80</i>		<i>2700</i>		<i>2700</i>
<i>Waugh Milton B</i>		<i>E 1/2 S 1/4</i>	<i>"</i>	<i>"</i>	<i>"</i>	<i>80</i>		<i>3000</i>		<i>3000</i>

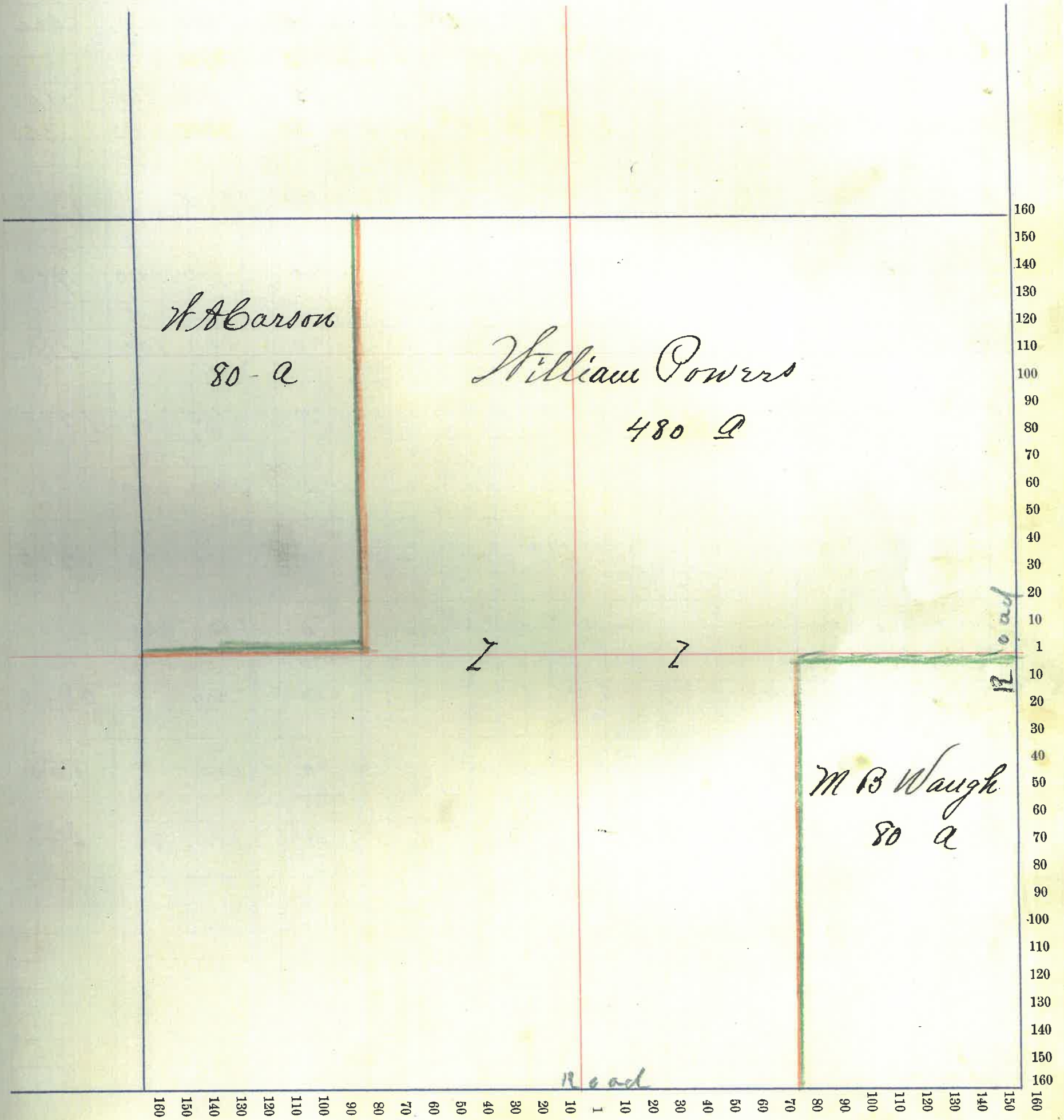
22700 300 23000

Section No. 14

Congressional Township, No. 20 R. 3 W

SCALE:—Forty rods to an inch, or ten rods to a space, Congress Land, which is one mile square for a Section.

Number of acres in this Section, according to the UNITED STATES SURVEY, 640



Montgomery County, Indiana, 190

Assessor's Plat-Book for Sugar Creek Township, No. 20

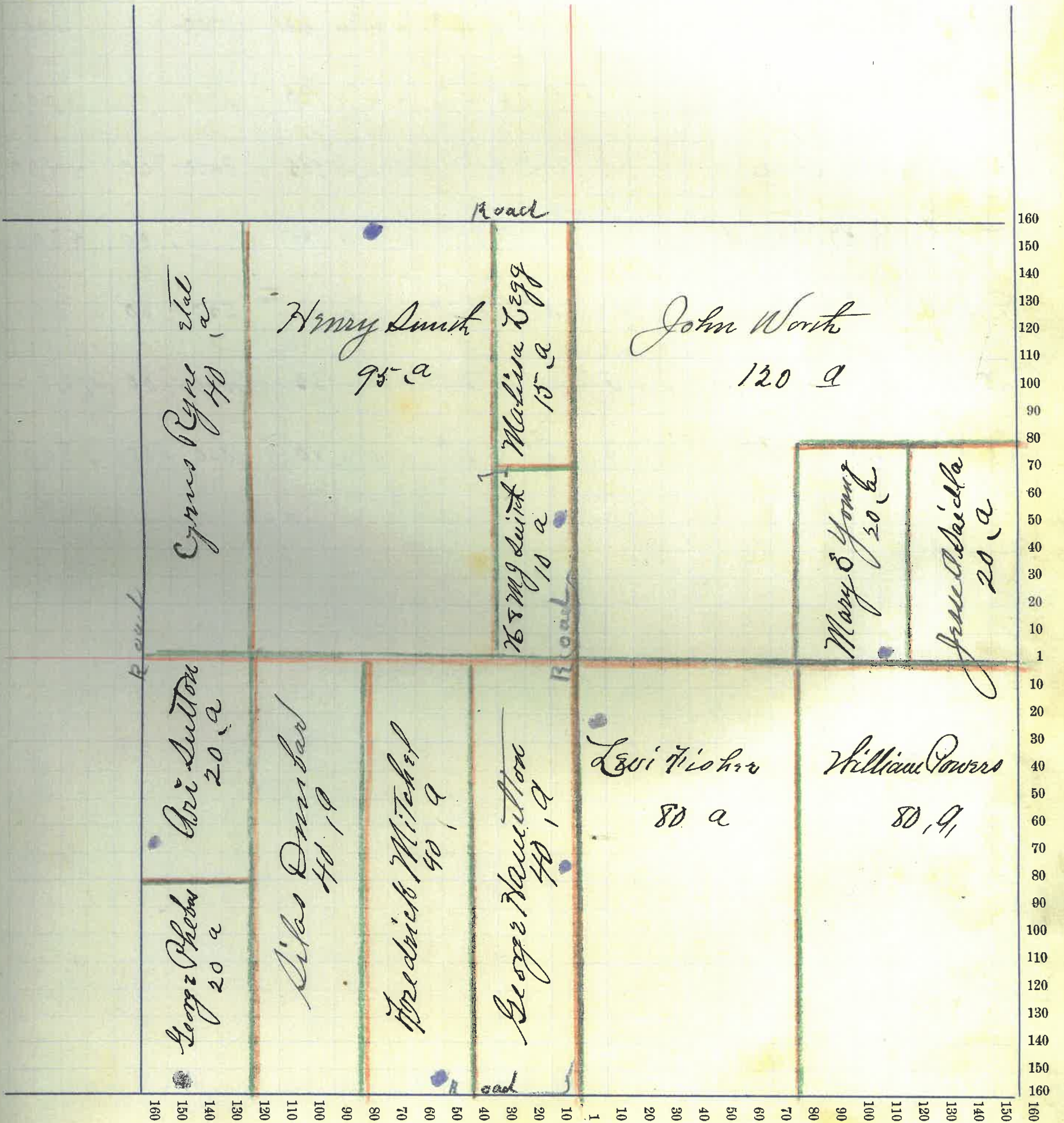
NAMES OF OWNERS	Number on Plat	DESCRIPTION	Section	Township	Range	Acres	Hundredths	Value of Land,	Value of Improve-ments,	Value of Lands and Improvements
Worito John		PC N 2/4	15	20	3	120		4200	300	4500
Legg Malissa		PC E 1/2 NW 1/4	"	"	"	15		500		500
Smith Henry		PC N W 1/4	"	"	"	95		3600	500	4100
" " S M J		" " "	"	"	"	10		300	50	350
Ryne Cyrus Etal		PT W 1/2 N W 1/4	"	"	"	40		1400		1400
Phibus George		S 1/2 W 1/2 W 1/2 S W 1/4	"	"	"	20		700	200	900
Sutton Ori		N 1/2 W 1/2 W 1/2 S W 1/4	"	"	"	20		600	100	700
Dunbar Silas		E 1/2 W 1/2 S W 1/4	"	"	"	40		1400		1400
Mitchel Fredrick		W 1/2 E 1/2 S W 1/4	"	"	"	40		1400	400	1800
Hamilton George		E 1/2 E 1/2 S W 1/4	"	"	"	40		1300	100	1400
Fisher Levi		W 1/2 S E 1/4	"	"	"	80		2500	200	2700
Powers William		E 1/2 S E 1/4	"	"	"	80		2500		2500
Saidt Jesse A		E 1/2 S E 1/4 N E 1/4	"	"	"	20		600		600
Young Mary E		W 1/2 S E 1/4 N W 1/4	"	"	"	20		600	100	600 700
								21600	1850	23450

Section No. 15

Congressional Township, No. 30 R. 3 W

SCALE:—Forty rods to an inch, or ten rods to a space, Congress Land, which is one mile square for a Section.

Number of acres in this Section, according to the UNITED STATES SURVEY, 639 99
640



Montgomery County, Indiana, 190 .

Assessor's Plat-Book for Sugar Creek Township, No. 20

NAMES OF OWNERS	Number on Plat	DESCRIPTION	Section	Township	Range	Acres	Hundredths	Value of Land,	Value of Improve-ments,	Value of Lands and Improvements
✓ Boots George		PT N ²	16	20	3	215.66	7850	500	8300	
✓ Boots Ellen		PT W ²	"	"	"	63	2300		2300	
Bowman Hortense		SW ⁴ NW ⁴	"	"	"	40	1400		1400	
✓ Anderson Asa		PT S ²	"	"	"	105	3600	800	4400	
✓ Dimbartho Mary A		PT S ² E ⁴	"	"	"	135	4700	1100	5800	
Dimbar Frank		SW ² E ² N ² E ⁴	"	"	"	7	250	50	300	
Bowers William		PT W ² E ² N ² E ⁴	"	"	"	33	1100	100	1200	
Ryne Cyrus et al		E ² E ² N ² E ⁴	"	"	"	40	1300	500	1800	

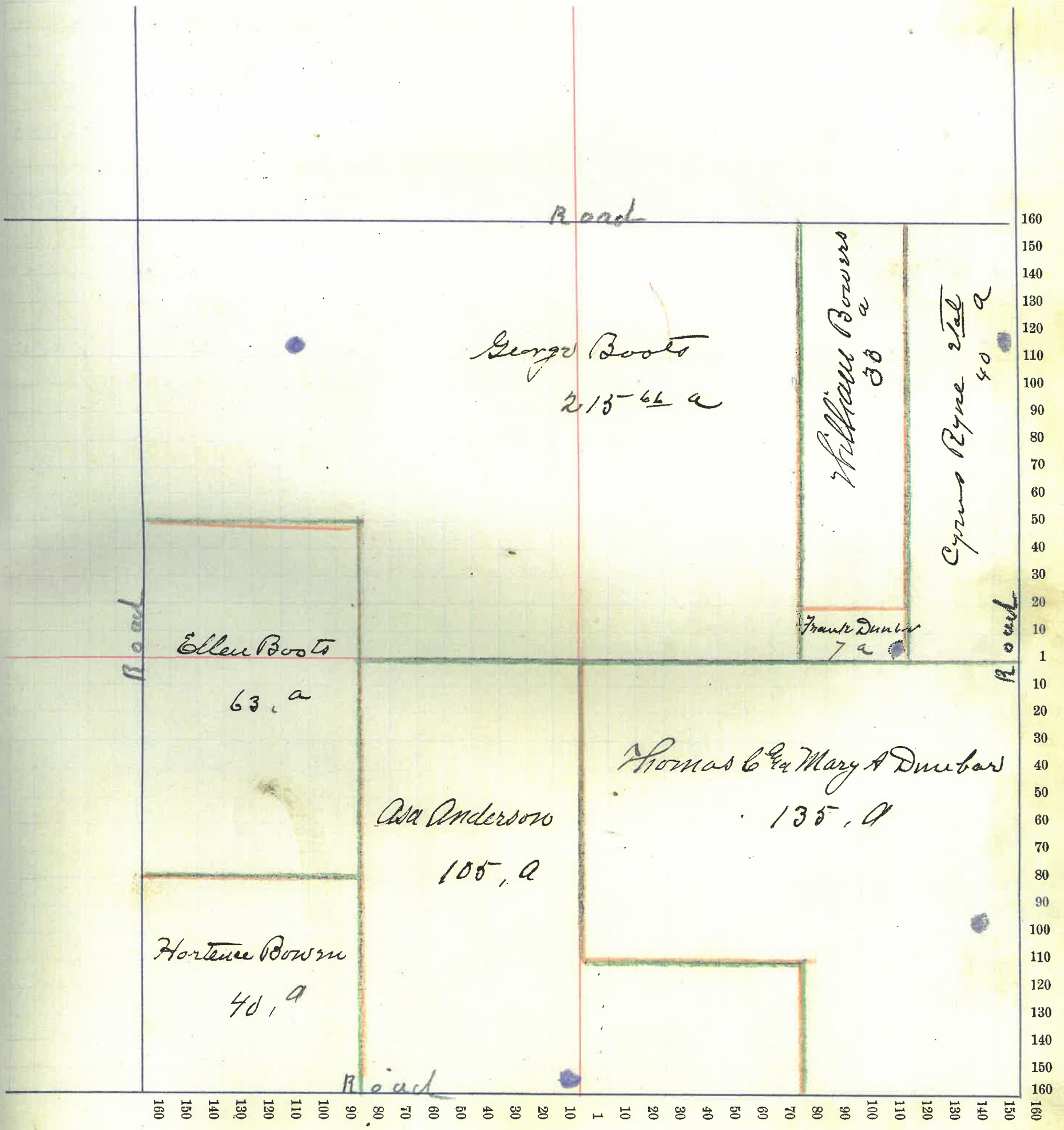
22500 3050 25500

Section No. 16

Congressional Township, No. 20 R. 3 N

SCALE:—Forty rods to an inch, or ten rods to a space, Congress Land, which is one mile square for a Section.

Number of acres in this Section, according to the UNITED STATES SURVEY, 639.99



Montgomery County, Indiana, 1903.

Assessor's Plat-Book for Sugar Creek Township, No. 20


NAMES OF OWNERS	Number on Plat	DESCRIPTION	Section	Township	Range	Acres	Hundredths	Value of Land,	Value of Improve-ments,	Value of Lands and Improvements
Munsey & Morche		E 2 N 2 1/4	17	20	3	79	58	2800	800	3600
Sluts Esther H B & Wm		PC N 2	"	"	"	124	85	6600	300	6900
		" " "	"	"	"	63	80			
Peterson C. P.		PD W 2 NW 4	"	"	"	51	70	2000		2000
Peterson Silas		2 1/2 NW 4	"	"	"	90		3300		3300
Stucky Mill & Mary		PC 2	"	"	"	189	65	6800	600	7400
Bowers Jesse A		SE 1/4 SE 1/4	"	"	"	40		1400		1400
								22900	1700	24600

Section No. 17

Congressional Township, No. 28 R. 6 W

SCALE:—Forty rods to an inch, or ten rods to a space, Congress Land, which is one mile square for a Section.

Number of acres in this Section, according to the UNITED STATES SURVEY, 639.08



Montgomery County, Indiana, 190 .

Assessor's Plat-Book for Sugar Creek Township, No. 21

NAMES OF OWNERS	Number on Plat	DESCRIPTION	Section	Township	Range	Acres	Hundredths	Value of Land,	Value of Improve-ments,	Value of Lands and Improvements
✓ Gray Thomas W		P 21 2	18	20	3	229	45	8550	1000	9550
✓ Peterson C P		P 2 21 4				151		5700	300	6000
✓ Peterson John		P 2 21 4				48		1800	600	2400
✓ Peterson Elias		P 2 21				232		8600	2000	10600

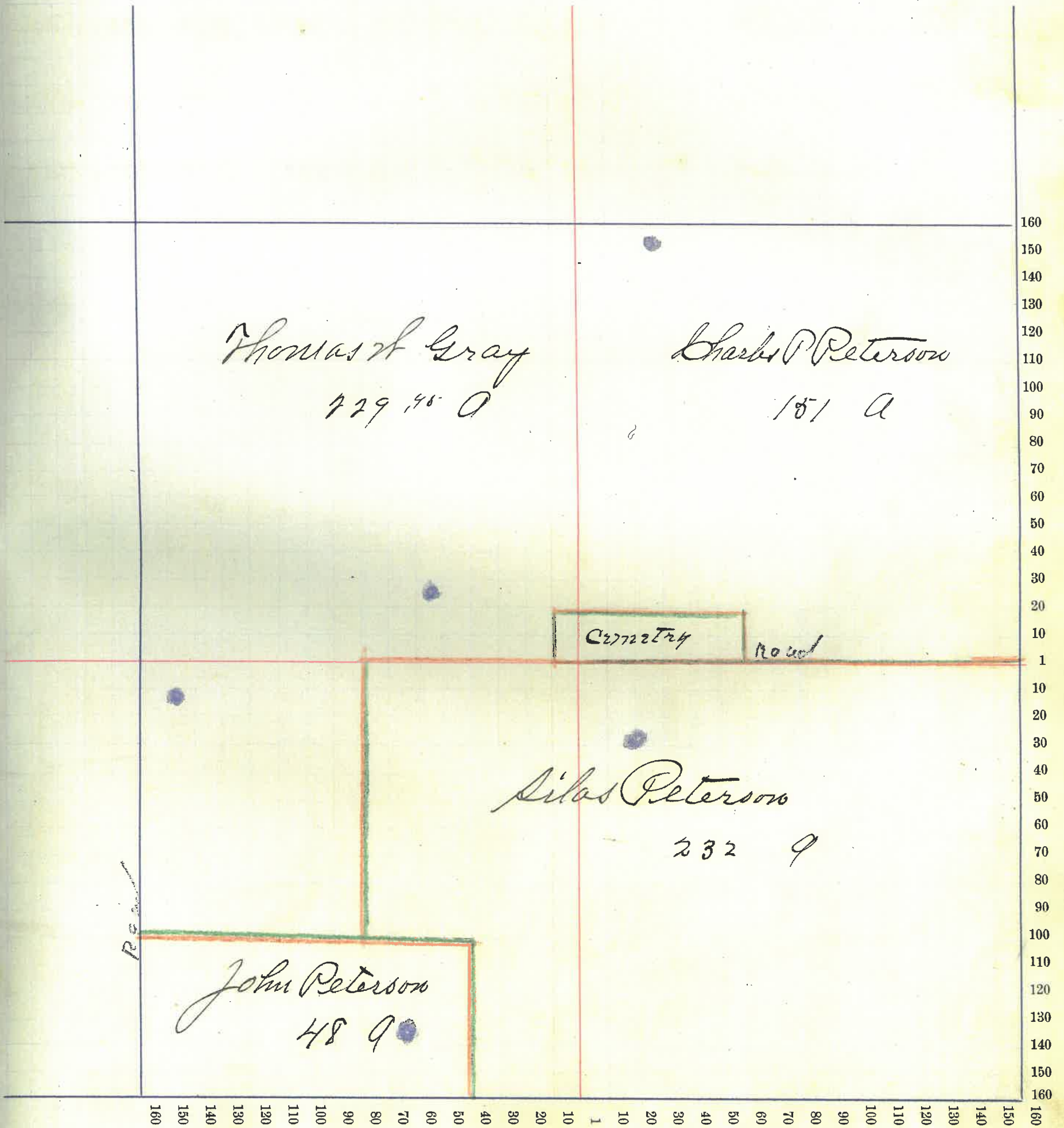
24650 2900 28550

Section No. 15

Congressional Township, No. 20 R. 0 W

SCALE:—Forty rods to an inch, or ten rods to a space, Congress Land, which is one mile square for a Section.

Number of acres in this Section, according to the UNITED STATES SURVEY, 662.45



Montgomery County, Indiana, 1903.

Assessor's Plat-Book for Sugar Creek Township, No. _____

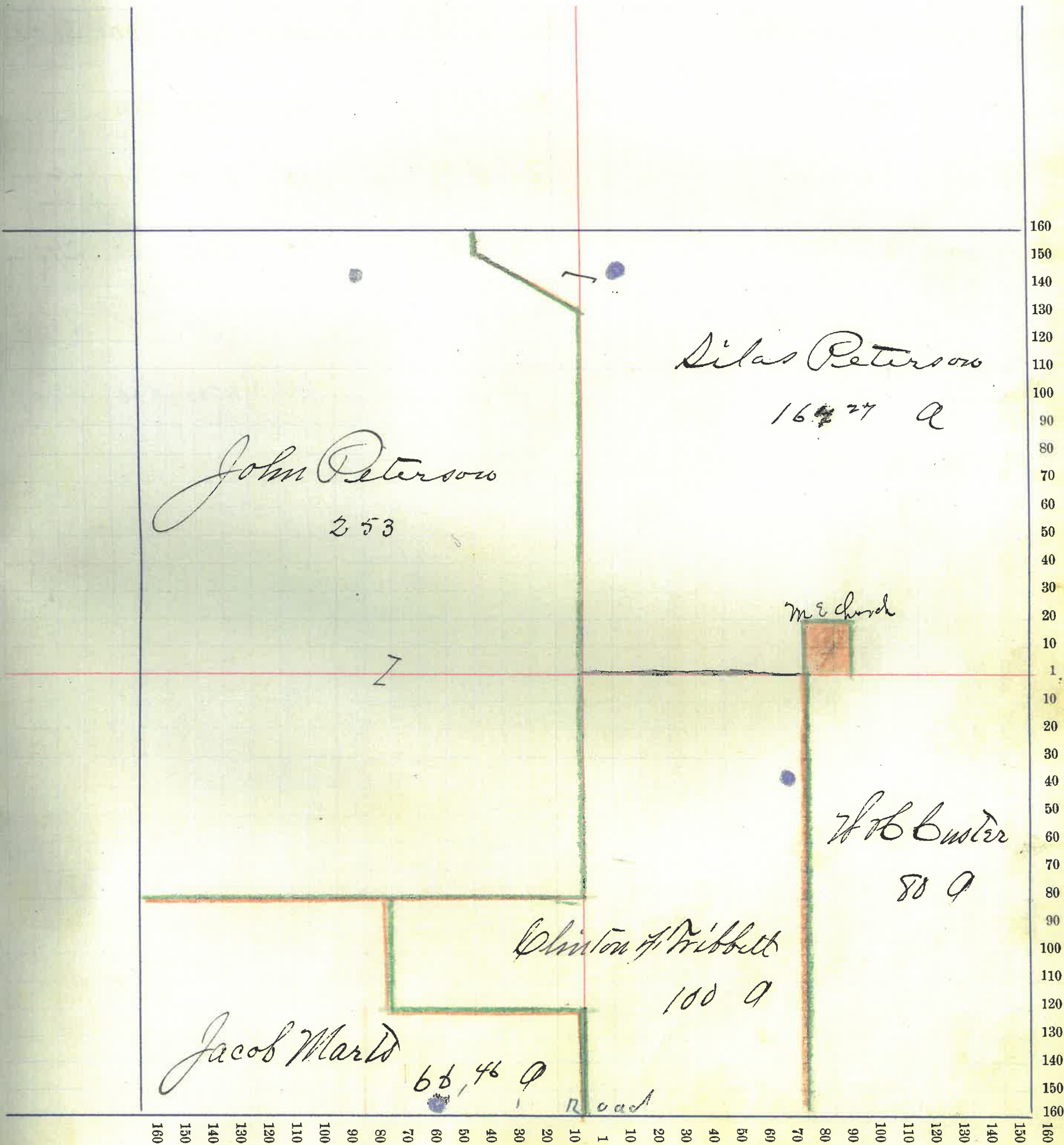
NAMES OF OWNERS	Number on Plat	DESCRIPTION	Section	Township	Range	Acres	Hundredths	Value of Land,	Value of Improve-ments,	Value of Lands and Improvements
✓ Peterson Silas		N 2 4	19	20	3	162	77	5900	2000	7900
✓ Peterson John		Q 2 2	"	"	"	252	94	8000	800	8800
✓ Mortis Jacob		Q 2 2 SW 4	"	"	"	66	46	2500	500	3000
✓ Tribbitt Clinton Jr		Q 2 2	"	"	"	100		3300	700	4000
✓ Custer H. B.		2 2 2 4	"	"	"	80		2800		2800
								22500	4000	26500
37										

Section No. 19

Congressional Township, No. 40 R. 3

SCALE:—Forty rods to an inch, or ten rods to a space, Congress Land, which is one mile square for a Section.

Number of acres in this Section, according to the UNITED STATES SURVEY, 663.67



Montgomery County, Indiana, 1903.

Assessor's Plat-Book for Sugar Creek Township, No. 20

NAMES OF OWNERS	Number on Plat	DESCRIPTION	Section	Township	Range	Acres	Hundredths	Value of Land,	Value of Improve-	Value of Lands and
								ments,	Improvements	
✓ Albin Isaac R		N ² W ⁴	20	20	8	80		2950		2950
✓ Bowers Jesse A		E ² N ² E ⁴	"	"	"	80		2800	800	3600
✓ Kashner Ida		W ² S ² E ⁴	"	"	"	80		2800	500	3300
Peterson C. B.		Q ¹ N ²	"	"	"	160		5900		5900
Mahoy George		W ² S ² W ⁴	"	"	"	80		2700	200	2900
Meredith Victor Sarah		E ² S ² E ⁴	"	"	"	80		2700	300	3000
Royer Truman H		E ² S ² W ⁴	"	"	"	80		2700	500	3200

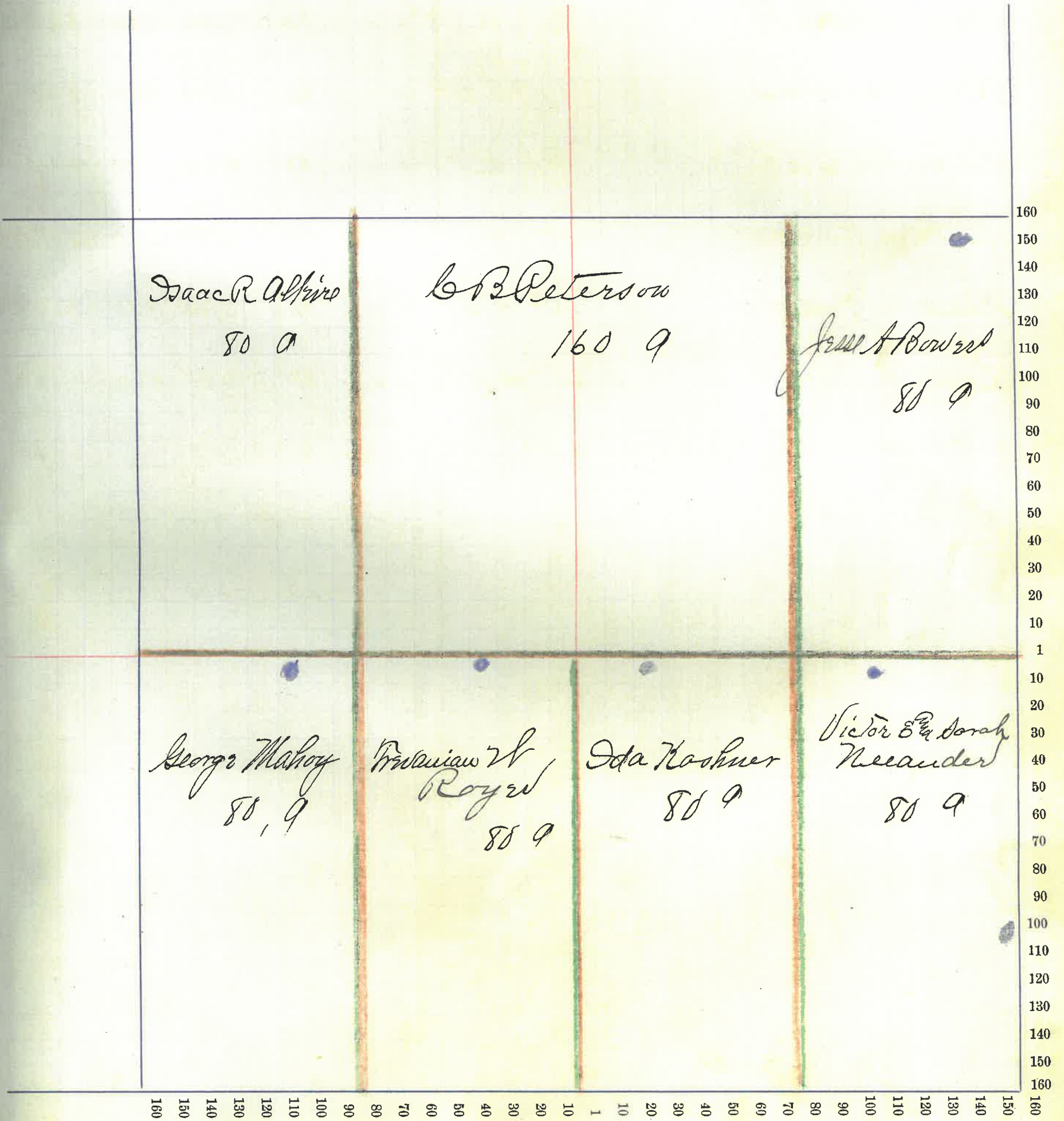
22550 2300 24850

Section No. 20

Congressional Township, No. 20 R. 32

SCALE:—Forty rods to an inch, or ten rods to a space, Congress Land, which is one mile square for a Section.

Number of acres in this Section, according to the UNITED STATES SURVEY,



Montgomery County, Indiana, 1903

Assessor's Plat-Book for Sugar Creek Township, No. 70

NAMES OF OWNERS	Number on Plat	DESCRIPTION	Section	Township	Range	Acres	Hundredths	Value of Land,	Value of Improve-ments,	Value of Lands and Improvements
Allen James		S E ⁴	21	20	3	160	5500	1000	6500	
Brown Hortense		Q E N W ⁴	"	"	"	78	05	2500	500	3000
Hamilton Ona		Q E N ²	"	"	"	113	50	3800	400	4200
Hampton Martin		Q E N E ⁴	"	"	"	127	4000	600	4600	
Haskbarger Amanda		Q E S ² E ² N E ⁴	"	"	"	16	50	400	100	500
Hamilton Henry		Q E N ² N E ⁴	"	"	"	15	500		500	
Hamilton Rhoda		Q E N ² N E ⁴	"	"	"	1	50	50	5	50
Marsh Julia Q		Q E S ² N W ⁴	"	"	"	4	50	100		100
Marsh John H		Q E S ² N W ⁴	"	"	"	4	50	100		100
Still Byrd		Q E W ² W ²	"	"	"	120	4200	600	4800	

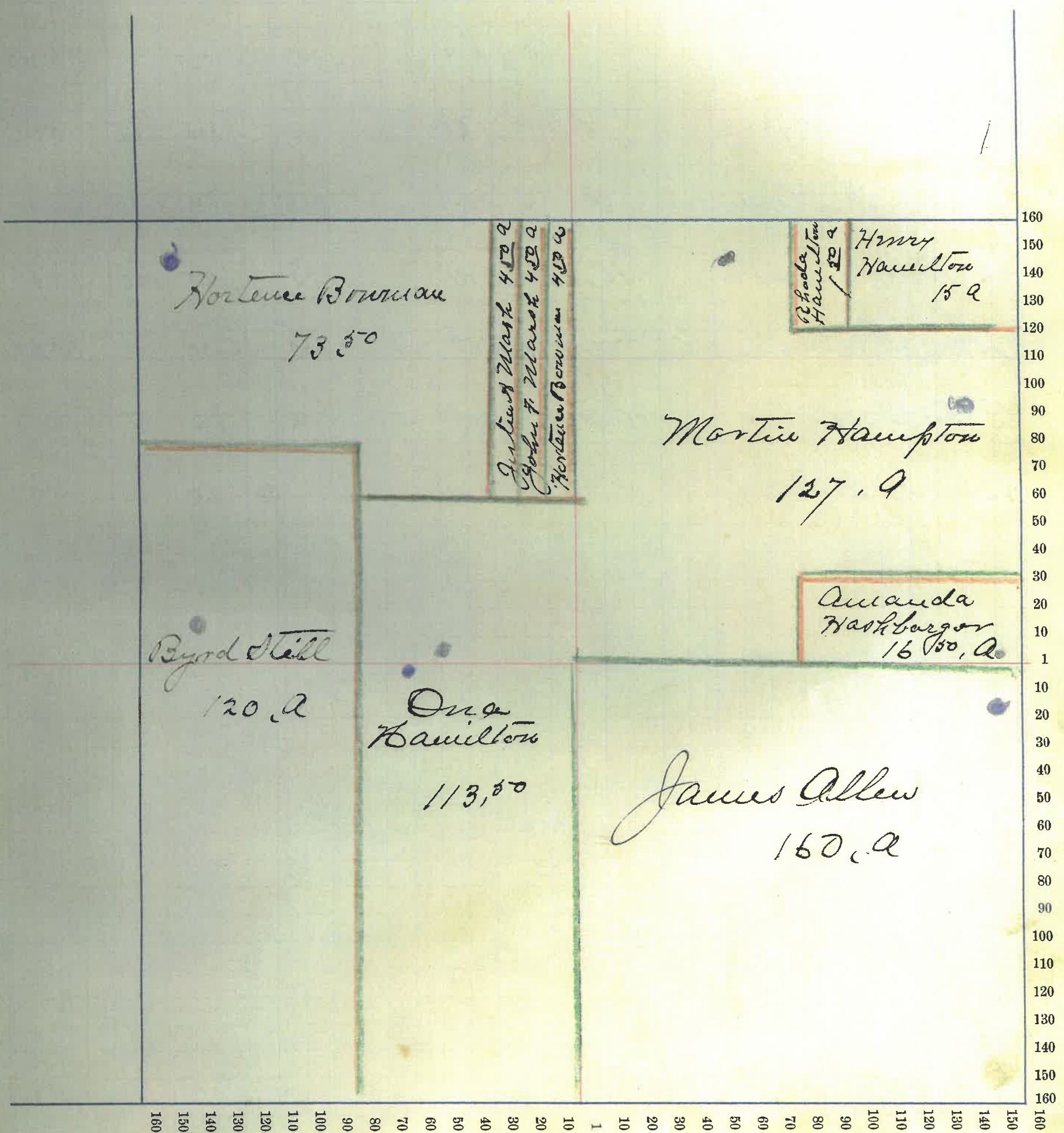
21150 3200 24350

Section No. 21

Congressional Township, No. 20 R. 3 W

SCALE:—Forty rods to an inch, or ten rods to a space, Congress Land, which is one mile square for a Section.

Number of acres in this Section, according to the UNITED STATES SURVEY, 640 25



Montgomery County, Indiana, 190 .

Assessor's Plat-Book for Sugar Creek Township, No. 20

NAMES OF OWNERS	Number on Plat	DESCRIPTION	Section	Township	Range	Acres	Hundredths	Value of Land,	Value of Improve-ments,	Value of Lands and Improvements
✓ Allen Mary		A 24	22	20	3	160	5200	400	6000	
✓ Colwiser Boyd		P 24 2	"	"	"	103	50	3000	3000	
✓ Colwiser Alfred		SW ⁴ NW ⁴	"	"	"	40		1300	200	1500
✓ Fisher William		P 1 SW ⁴	"	"	"	136		4800	400	5200
✓ ReZinger Tommie E		P 1 NW ⁴ NW ⁴	"	"	"	38		1300	100	1400
✓ Wangh John M		N 24	"	"	"	160		5200	400	6000
✓ Burkett Augustus		P 1 NW ⁴ NW ⁴	"	"	"	2		50	50	100
✓ Bundy George W		P 1 SW ⁴	"	"	"		52	20	30	50
								21670	1580	23250

Montgomery County, Indiana, 1903.

Assessor's Plat-Book for Sugar Creek Township, No. 20

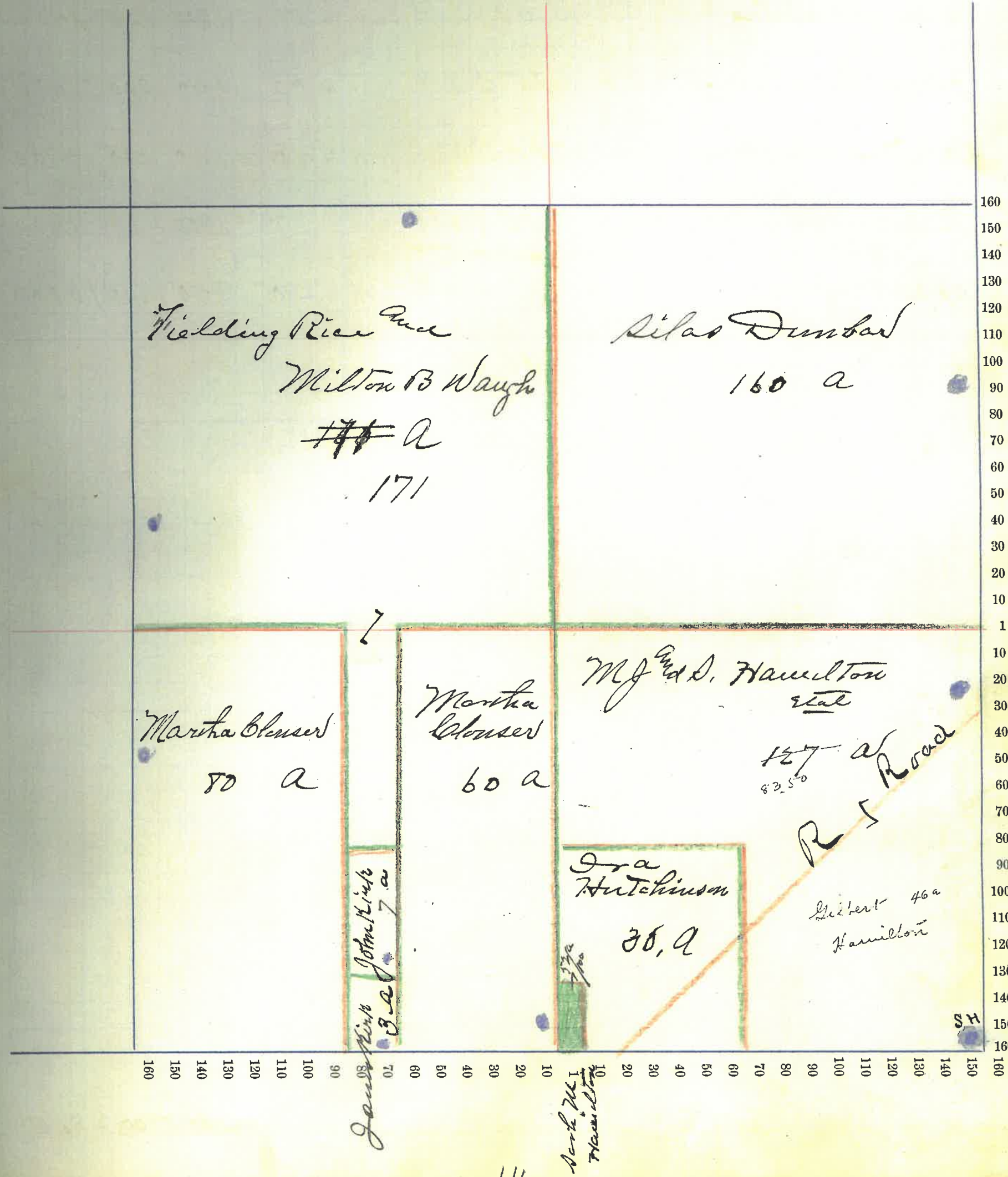
NAMES OF OWNERS	Number on Plat	DESCRIPTION	Section	Township	Range	Acres	Hundredths	Value of Land,	Value of Improve-ments,	Value of Lands and Improvements
✓ Clowser Martha		PL 0 W ⁴ 23	23	20	3	140		5000	500	5500
✓ Dumber Silas		N 2 ⁴	"	"	"	160		5600	1000	6600
✓ Hamilton M J & etal		PL 0 2 ⁴	"	"	"	127		4400	600	5000
✓ Hutchinson Ira		PL 0 W ⁴ A 2 ⁴	"	"	"	30		1100	800	1900
✓ Kirk John		PL 0 W ⁴	"	"	"	7		250	100	350
✓ Kirk James		PL 0 W ⁴	"	"	"	3		100	200	300
✓ Pierce Vaughn		PL 2 ⁴	"	"	"	171		5900	600	6500
								22350	3800	26150

Section No. 33

Congressional Township, No. 20 R. 3 W

SCALE:—Forty rods to an inch, or ten rods to a space, Congress Land, which is one mile square for a Section.

Number of acres in this Section, according to the UNITED STATES SURVEY, 636.52



Montgomery County, Indiana, 1908.

Assessor's Plat-Book for *Sugar Creek* Township, No. *20*

NAMES OF OWNERS	Number on Plat	DESCRIPTION	Section	Township	Range	Acres	Hundredths	Value of Land,	Value of Improve-ments,	Value of Lands and Improvements
<i>Clouser Martha</i>		<i>Q E W²</i>	<i>24</i>	<i>20</i>	<i>3</i>	<i>160</i>		<i>5600</i>	<i>400</i>	<i>6000</i>
<i>Clouser Alfred</i>		<i>A W⁴ N W⁴</i>	<i>"</i>	<i>"</i>	<i>"</i>	<i>39</i>	<i>19</i>	<i>1300</i>	<i>100</i>	<i>1400</i>
<i>Clouser Daniel</i>		<i>A E⁴ S W⁴</i>	<i>"</i>	<i>"</i>	<i>"</i>	<i>40</i>		<i>1400</i>	<i>200</i>	<i>1600</i>
<i>Dykes James</i>		<i>Q E N²</i>	<i>"</i>	<i>"</i>	<i>"</i>	<i>118</i>		<i>4100</i>	<i>600</i>	<i>4700</i>
<i>Dunbar Silas</i>		<i>N W⁴ N W⁴</i>	<i>"</i>	<i>"</i>	<i>"</i>	<i>40</i>		<i>1400</i>		<i>1400</i>
<i>Strain William</i>		<i>Q L E²</i>	<i>"</i>	<i>"</i>	<i>"</i>	<i>240</i>		<i>8400</i>	<i>1600</i>	<i>10000</i>


22200 2900 25100

Section No. 34

Congressional Township, No. 20 R. 3 W

SCALE:—Forty rods to an inch, or ten rods to a space, Congress Land, which is one mile square for a Section.

Number of acres in this Section, according to the UNITED STATES SURVEY, 637.19



Montgomery County, Indiana, 190 .

Assessor's Plat-Book for Sugar Creek Township, No. 20

NAMES OF OWNERS	Number on Plat	DESCRIPTION	Section	Township	Range	Acres	Hundredths	Value of Land,	Value of Improve-ments,	Value of Lands and Improvements
✓ Clouser Daniel		PL 72 ²	25	20	3	150		5250	50	5300
✓ Bowning John P		PL 2 ² 1 2 3 4	"	"	"	59		1700	100	1800
		PL 2 ² 7 2 3 4	"	"	"	50		1600	1000	2600
Deck Mary C										
✓ Deck Louisa P		PL 2 ²	"	"	"	302.70		7000	500	7500
✓ Hampton Martin		PL 2 ² 72 ²	"	"	"	120		4200	300	4500
McCarton Milton		PL 2 ² 1 2 3 4	"	"	"	10		150	50	200
Lewis Nancy		PL 2 ² 1 2 3 4	"	"	"	12.95		100		100

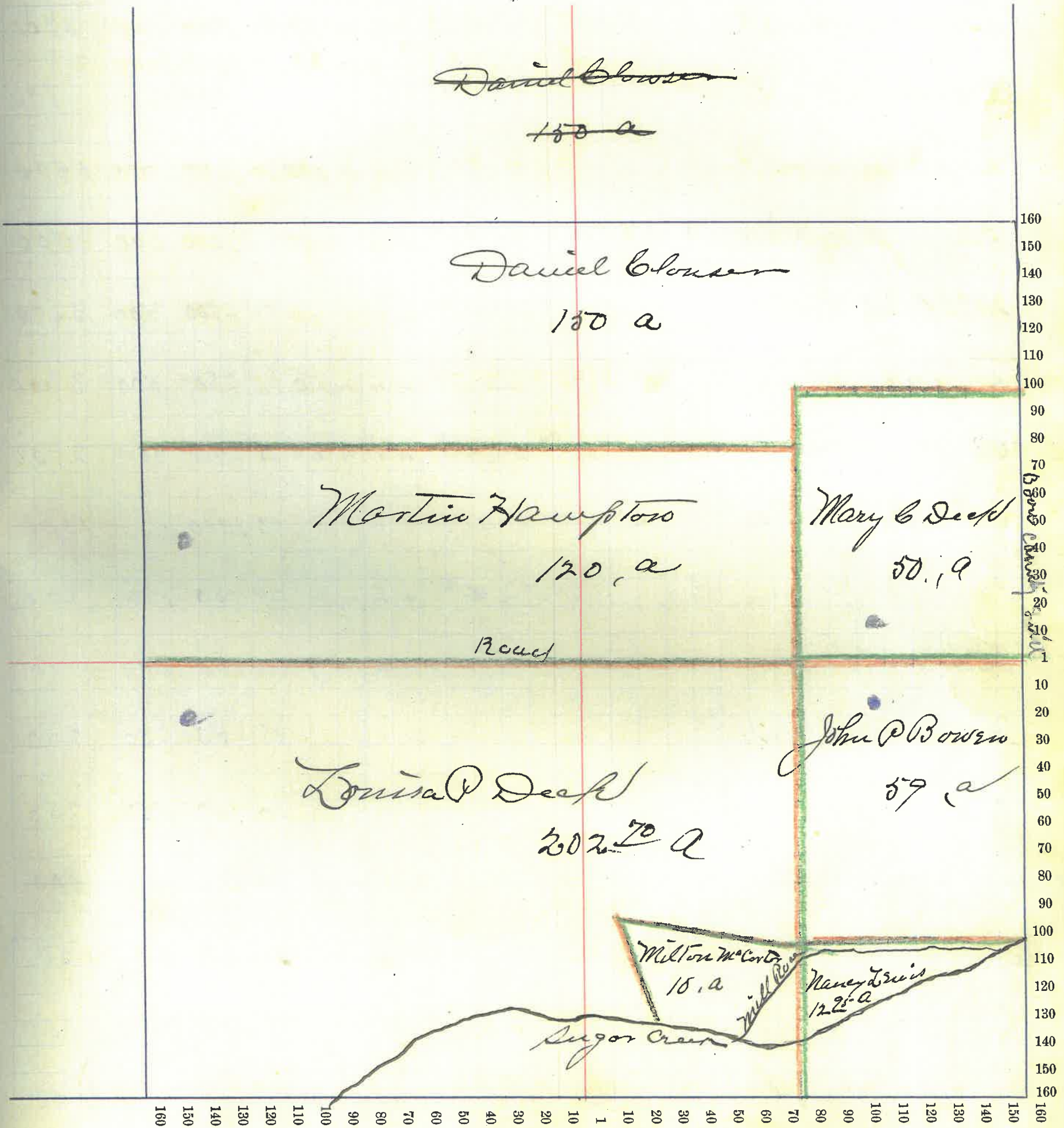
20000 2000 27000

Section No. 35

Congressional Township, No. 20 R. 3 W

SCALE:—Forty rods to an inch, or ten rods to a space, Congress Land, which is one mile square for a Section.

Number of acres in this Section, according to the UNITED STATES SURVEY, 604.65



Montgomery County, Indiana, 1903.

Assessor's Plat-Book for Sugar Creek Township, No. 20

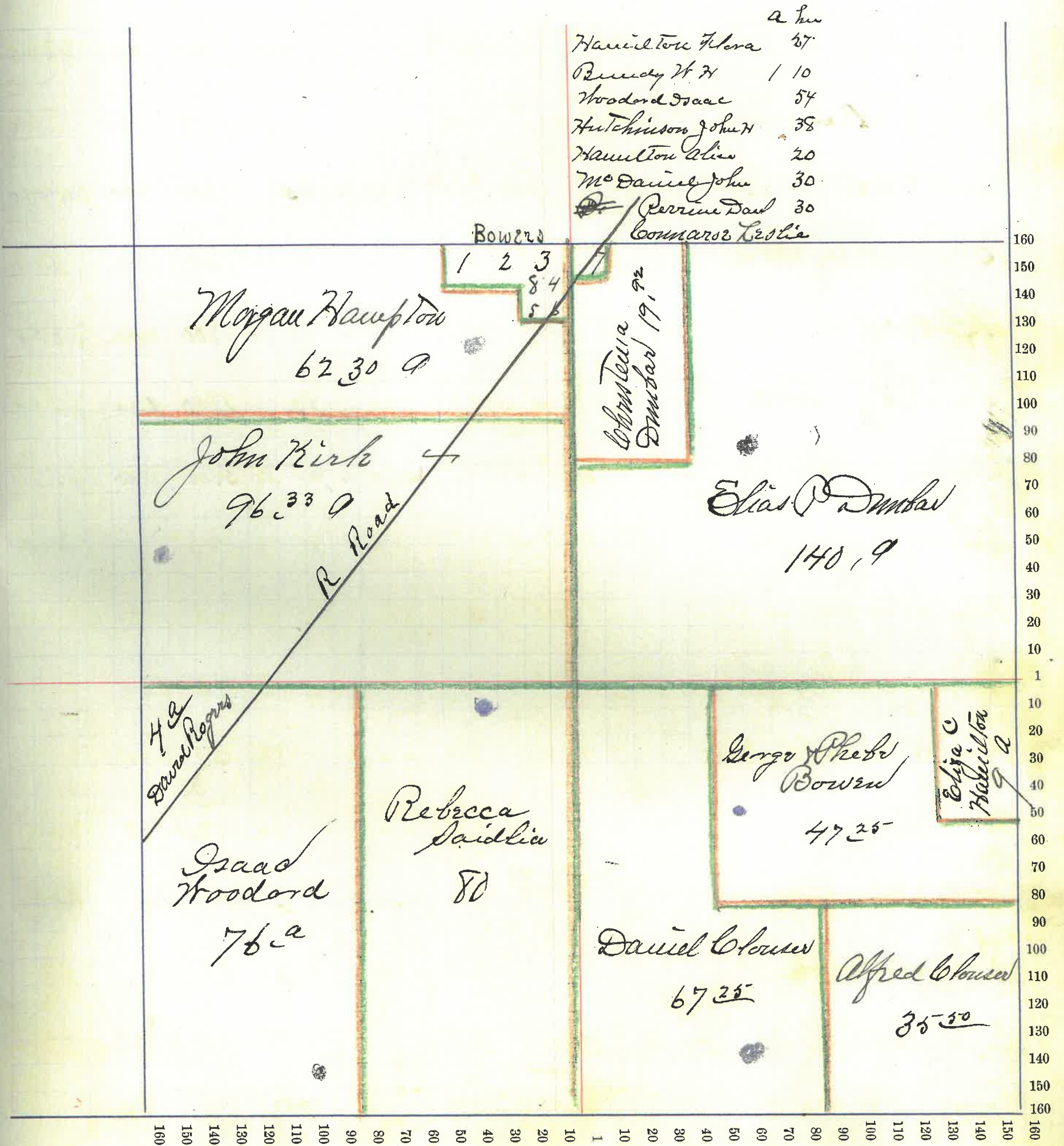
NAMES OF OWNERS	Number on Plat	DESCRIPTION	Section	Township	Range	Acres	Hundredths	Value of Land,	Value of Improve-ments,	Value of Lands and Improvements
✓ Hampton Morgan		QC N ² W ⁴ 26	20	3	62	30	2100	200	2300	
✓ Kirk John		QC QN ² W ⁴	"	"	96	33	3000	300	3300	
✓ Dumbard Christina		QC W ² N ² E ⁴	"	"	19	92	800		800	
✓ Dumbard Elias P		QC N ² E ⁴	"	"	140		4900	600	5500	
✓ Brown Leazer Phelps		QT N ² S ² E ⁴	"	"	47	25	1600	100	1700	
✓ Woodard Isaac		QT W ² S ² W ⁴	"	"	76	54	2800	400	3200	
✓ Saullia Rebecca		E ² S ² W ⁴	"	"	80		2800	500	3300	
✓ Blouser Daniel		QC W ² S ² E ⁴	"	"	67	25	2400	500	2900	
✓ Blouser Alfred		QC S ² E ⁴ S ² E ⁴	"	"	35	50	1000		1000	
✓ Hamilton Flora		QC N ² W ⁴	"	"		27	50	150	200	
✓ Bundy Wm H		" " "	"	"	1	10	100	300	400	
✓ Hutchinson John H		" " "	"	"		38	50	200	250	
✓ Hamilton Alice		" " "	"	"		20	50	150	200	
✓ McDaniel John		" " "	"	"		30	100	200	300	
✓ Perrine Daniel		" " "	"	"		30	50		50	
✓ Commaro Leslie		QT N ² E ⁴	"	"	18	100	900		1000	
✓ Rogers David		QC W ² S ² W ⁴	"	"	4		150	50	150 200	
✓ Hamilton Eliza C		QC N ² S ² E ⁴	"	"	9		300		300	
								22350	4500	26850

Section No. 26

Congressional Township, No. 20 R. 3 W

SCALE:—Forty rods to an inch, or ten rods to a space, Congress Land, which is one mile square for a Section.

Number of acres in this Section, according to the UNITED STATES SURVEY,



Montgomery County, Indiana, 190 .

Assessor's Plat-Book for Argon Camp Township, No. 20

NAMES OF OWNERS	Number on Plat	DESCRIPTION	Section	Township	Range	Acres	Hundredths	Value of Land,	Value of Improve-ments,	Value of Lands and Improvements
✓ Dumber Lake M		Q E 2 nd W ²	27	20	3	206	39	7200	1200	8400
✓ Kirk Lewis		R ² N ² E ⁴	"	"	"	79	61	2800	200	3000
✓ Hill Nancy J		Q E 2 nd W ²	"	"	"	77		2700	600	3300
✓ Schorn Charles		Q E 2 nd W ²	"	"	"	43		1600	800	2400
✓ Flower Alfred		Q E 2 nd W ²	"	"	"	54	80	1600		1600
✓ Burt Martha G		Q E 2 nd W ² S E ⁴	"	"	"	46	30	1300		1300
✓ Dumber Charles <i>Robert & Marie</i>		Q E 2 nd W ² S E ⁴	"	"	"	36	91	1000	600	1600
✓ Sandlin Joshua		Q E 2 nd W ²	"	"	"	94	80	3300	1200	4500


21500 4600 26100

Section No. 27

Congressional Township, No. 20 R. 3 W

SCALE:—Forty rods to an inch, or ten rods to a space, Congress Land, which is one mile square for a Section.

Number of acres in this Section, according to the UNITED STATES SURVEY, 639.11



Montgomery County, Indiana, 1903.

Assessor's Plat-Book for Sugar Creek Township, No. 22


NAMES OF OWNERS	Number on Plat	DESCRIPTION	Section	Township	Range	Acres	Hundredths	Value of Land,	Value of Improve-ments,	Value of Lands and Improvements
Holloway John		N ² N ² E ⁴	28	20	3	80		2800	600	3400
Book Grant		E ² N ² E ⁴	"	"	"	80		2800	400	3200
Martin ^{Charlotte} John		PL N ² E ⁴	"	"	"	124		4400	300	4700
Drolling Henry		PL S ² N ² E ⁴	"	"	"	22		800	200	1000
Bushier Mary D		PL S ² N ² E ⁴	"	"	"	14		500	200	700
Little George		W ² S ² E ⁴	"	"	"	80		2900	600	3500
Holloway Marion		E ² S ² E ⁴	"	"	"	80		2800	400	3200
Dunbar Lewis M		N ² S ² E ⁴	"	"	"	80		2800	200	3000
Schorn Charles		E ² S ² E ⁴	"	"	"	80		2900		2900
								22700	2900	25600

Section No. 28

Congressional Township, No. 20 R. 3 W

SCALE:—Forty rods to an inch, or ten rods to a space, Congress Land, which is one mile square for a Section.

Number of acres in this Section, according to the UNITED STATES SURVEY, 640



Montgomery County, Indiana, 1903

Assessor's Plat-Book for Sugar Creek Township, No. 20

NAMES OF OWNERS	Number on Plat	DESCRIPTION	Section	Township	Range	Acres	Hundredths	Value of Land,	Value of Improve-ments,	Value of Lands and Improvements
✓ Corbin Mary, A.		E ² 22 E ¹ 4	29	20	3	80		2700	200	2900
✓ Morris Am Charlotte		Q ¹ E ²	"	"	"	120		3800	200	4000
✓ McBain Anna B		Q ¹ 0 E ¹ 4	"	"	"	119 50		4200	400	4600
✓ Boster Am H		SW ⁴ SW ⁴	"	"	"	40		1400		1400
✓ Dicko Alice M		Q ¹ 2 2	"	"	"	188 22		6000	500	6500
✓ Lynch Am B,		Q ¹ NW ⁴	"	"	"	111 77		3900	1000	4900
Little W		Q ¹ S E ⁴	"	"	"	50		20	30	50

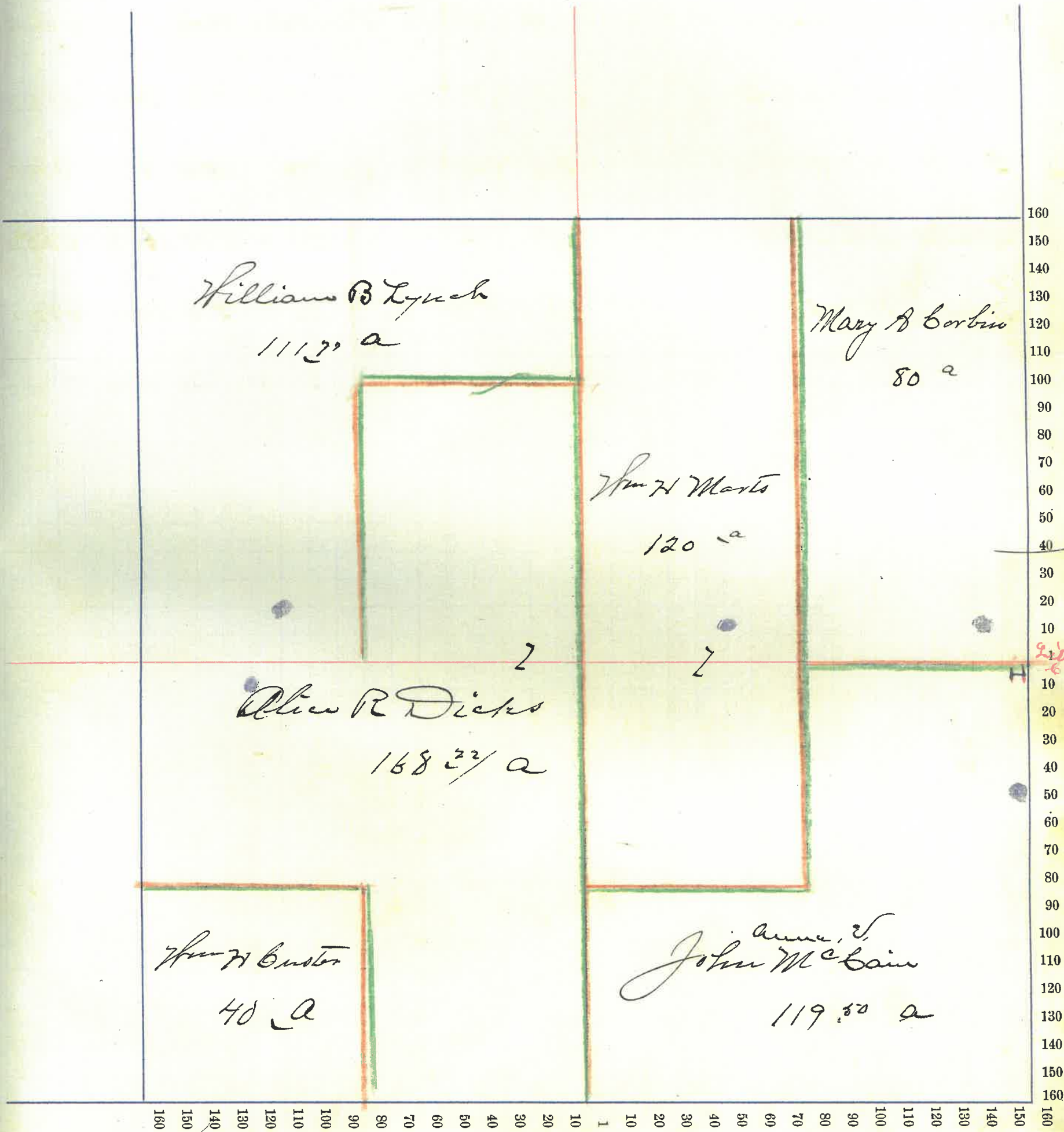
22000 2300 24300

Section No. 29

Congressional Township, No. 20 R. 3 W

SCALE:—Forty rods to an inch, or ten rods to a space, Congress Land, which is one mile square for a Section.

Number of acres in this Section, according to the UNITED STATES SURVEY, 639.49



Montgomery County, Indiana, 1903.

Assessor's Plat-Book for

August 1903

Township, No. 20

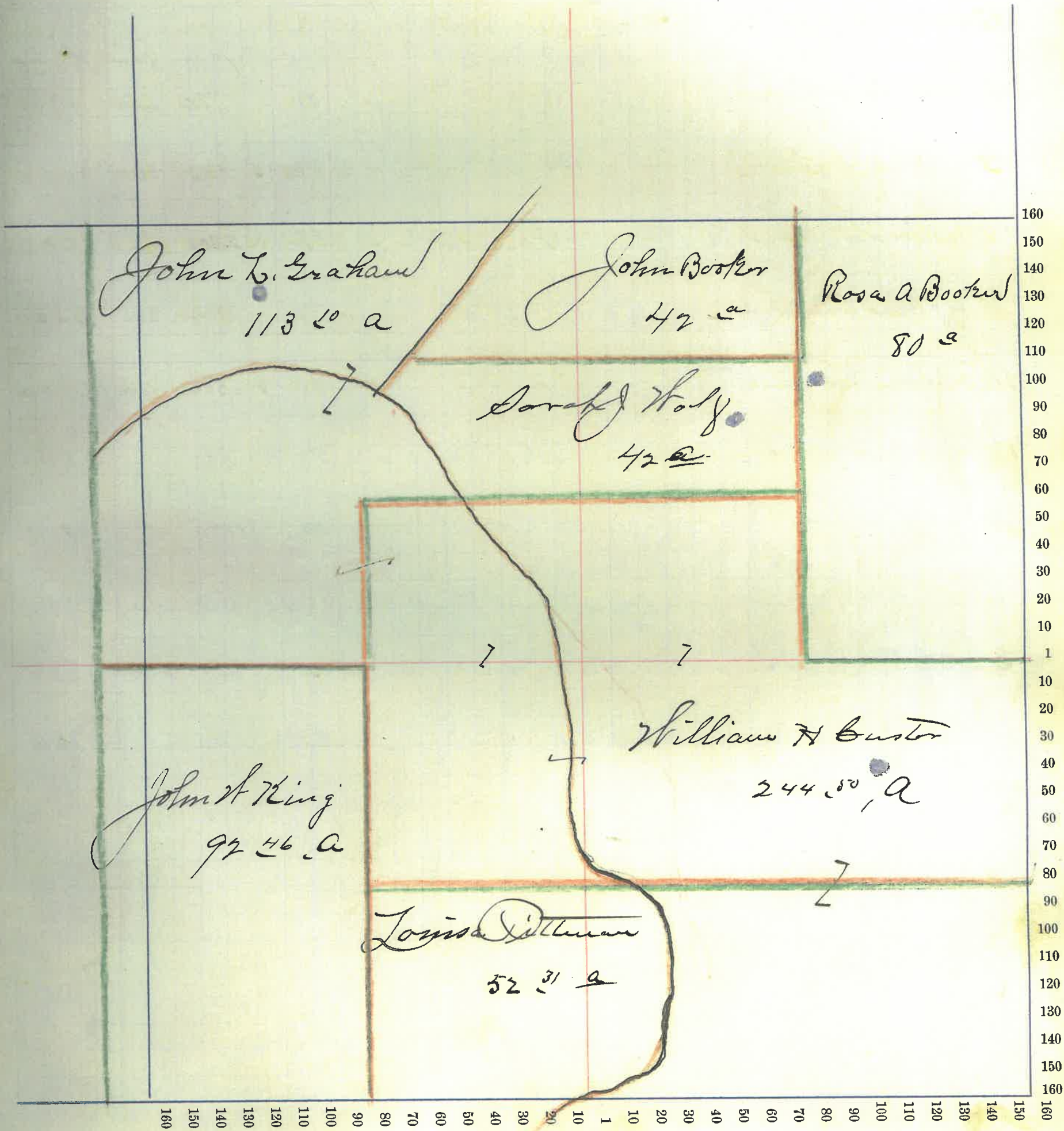
NAMES OF OWNERS	Number on Plat	DESCRIPTION	Section	Township	Range	Acres	Hundredths	Value of Land,	Value of Improve-ments,	Value of Lands and Improvements
Booker Rose M	..	E 2 N 2 S 4	30	20	3	80		2700	600	3500
Booker John		Q 1 N 7	"	"	"	42		1400		1400
Wholy Sarah J		Q 1 N 7	"	"	"	42		1400	300	1700
Graham John L		Q 1 N W 4	"	"	"	113	10	3500	500	4000
Henster Am H		P 1 N 2 S 7	"	"	"	244	50	8400	1600	10000
King John H		W 2 S W 4	"	"	"	92	46	3200		3200
Pittman Louisa		Q 1 S 2	"	"	"	52	31	1800	500	2300
								22600	3500	26100

Section No. 30

Congressional Township, No. 20 R. 3 W

SCALE:—Forty rods to an inch, or ten rods to a space, Congress Land, which is one mile square for a Section.

Number of acres in this Section, according to the UNITED STATES SURVEY, 668 2/3



60

Montgomery County, Indiana, 1903.

Assessor's Plat-Book for Agnes Green Township, No. 22

NAMES OF OWNERS	Number on Plat	DESCRIPTION	Section	Township	Range	Acres	Hundredths	Value of Land,	Value of Improve-	Value of Lands and
									ments,	Improvements
✓ Conster Wm, Jr.		N 2 1/4 N 2 1/4 31 20 3 40						1400		1400
✓ Maguire Charles		Q 1 1/4 N 2 1/4 " " " 55						1850	500	2350
✓ Brewster John		Q 1 1/4 N 2 1/4 " " " 50						1700	200	1900
✓ Cook W, J.		Q 1 1/4 N 2 " " " " 53 25						1800	500	2000
✓ Pittman Louisa M		Q 1 1/4 N 2 1/4 " " " 61 03						2000		2000
✓ Maguire Edward		Q 1 1/4 N 2 1/4 W 4 " " " 73						2400	200	2600
✓ Killeo Mary A		Q 1 1/4 S W 4 " " " 81 48						2500	400	2900
✓ Rice Augustus		Q 1 1/4 S 2 W 4 " " " 55 37						1600		1600
✓ Morris Wm Jr		Q 1 1/4 S 2 O W 4 " " " 30						1100		1100
✓ Crowder Compt. G.		Q 1 1/4 N 2 S 1/4 " " " 83 96						2900	100	3000
✓ Cook Frank		Q 1 1/4 W 2 S 2 1/4 " " " 15						600	200	800
✓ Morris Chas W		Q 1 1/4 S 2 O 2 1/4 " " " 50						1700		1700
✓ Cook Wm J		Q 1 1/4 S 2 S W 4 " " " 11 17						400		400

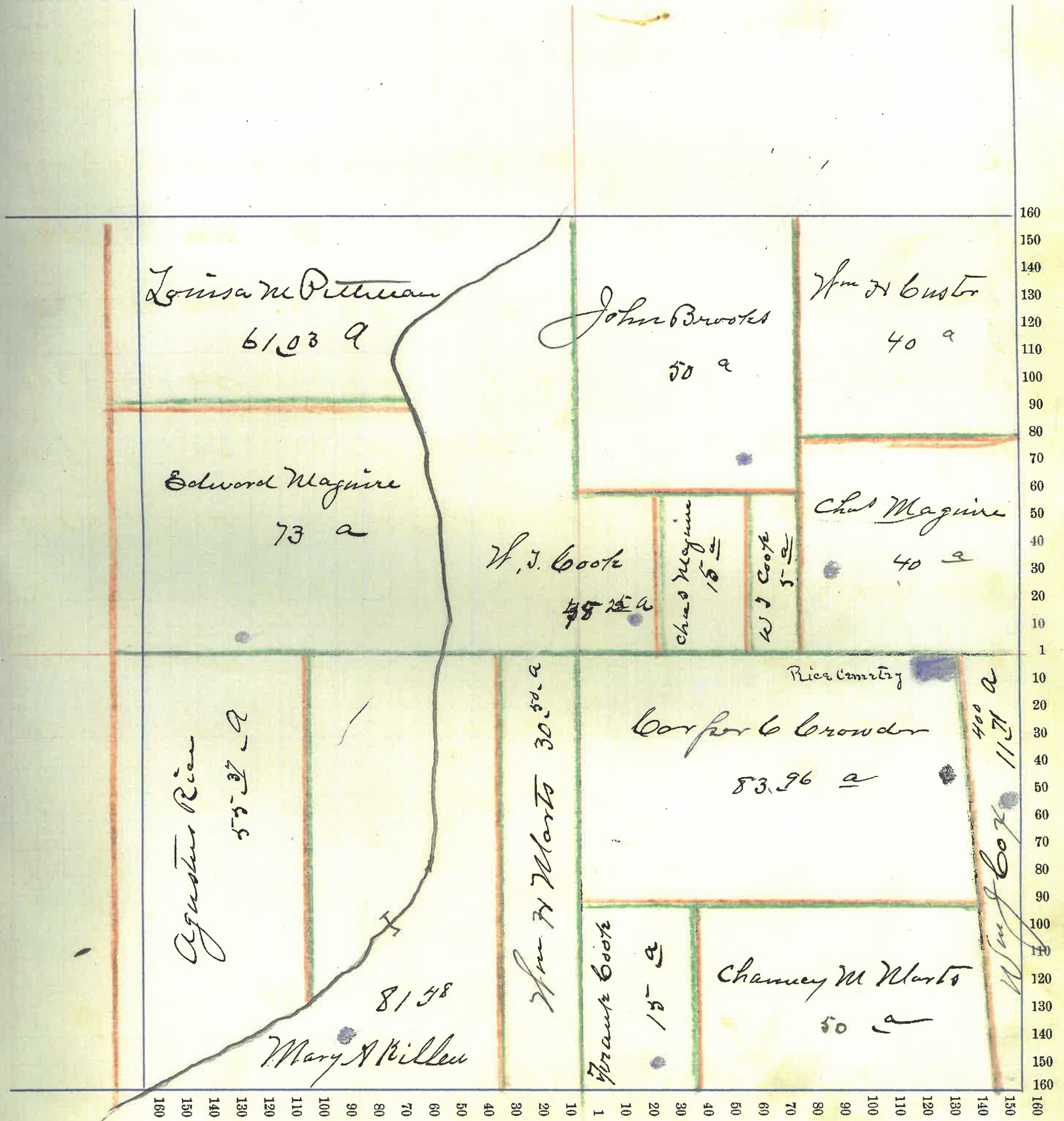
21550 2100 23750

Section No. 31

Congressional Township, No. 20 R. 3W

SCALE:—Forty rods to an inch, or ten rods to a space, Congress Land, which is one mile square for a Section.

Number of acres in this Section, according to the UNITED STATES SURVEY, 661.05



Montgomery County, Indiana, 1903.

Assessor's Plat-Book for Angels Creek Township, No. 20

NAMES OF OWNERS	Number on Plat	DESCRIPTION	Section	Township	Range	Acres	Hundredths	Value of Land,	Value of Improve- ments,	Value of Lands and Improvements
✓ Meek Perry		P1 N 2 1/4 N 2 1/4	32	20	3	32		1100		1100
✓ Little Elizabeth		P2 E 1/2 N 2 1/4	"	"	"	48		1700	100	1800
✓ Book AR & M		E 1/2 E 1/2 N 1/4	"	"	"	40		1400	200	1600
✓ Book George		W 1/2 E 1/2 N 1/4	"	"	"	40		1400		1400
✓ Book Wm. H.		W 1/2 N 1/4	"	"	"	50		2800	500	3300
✓ Cox George		N 1/4	"	"	"	158.57		6000	1000	7000
✓ Harper R. C.		P2 E 1/2	"	"	"	220		7700	500	8200
✓ Samardall W. C.		P2 S 1/2 E 1/4	"	"	"	20		200		200

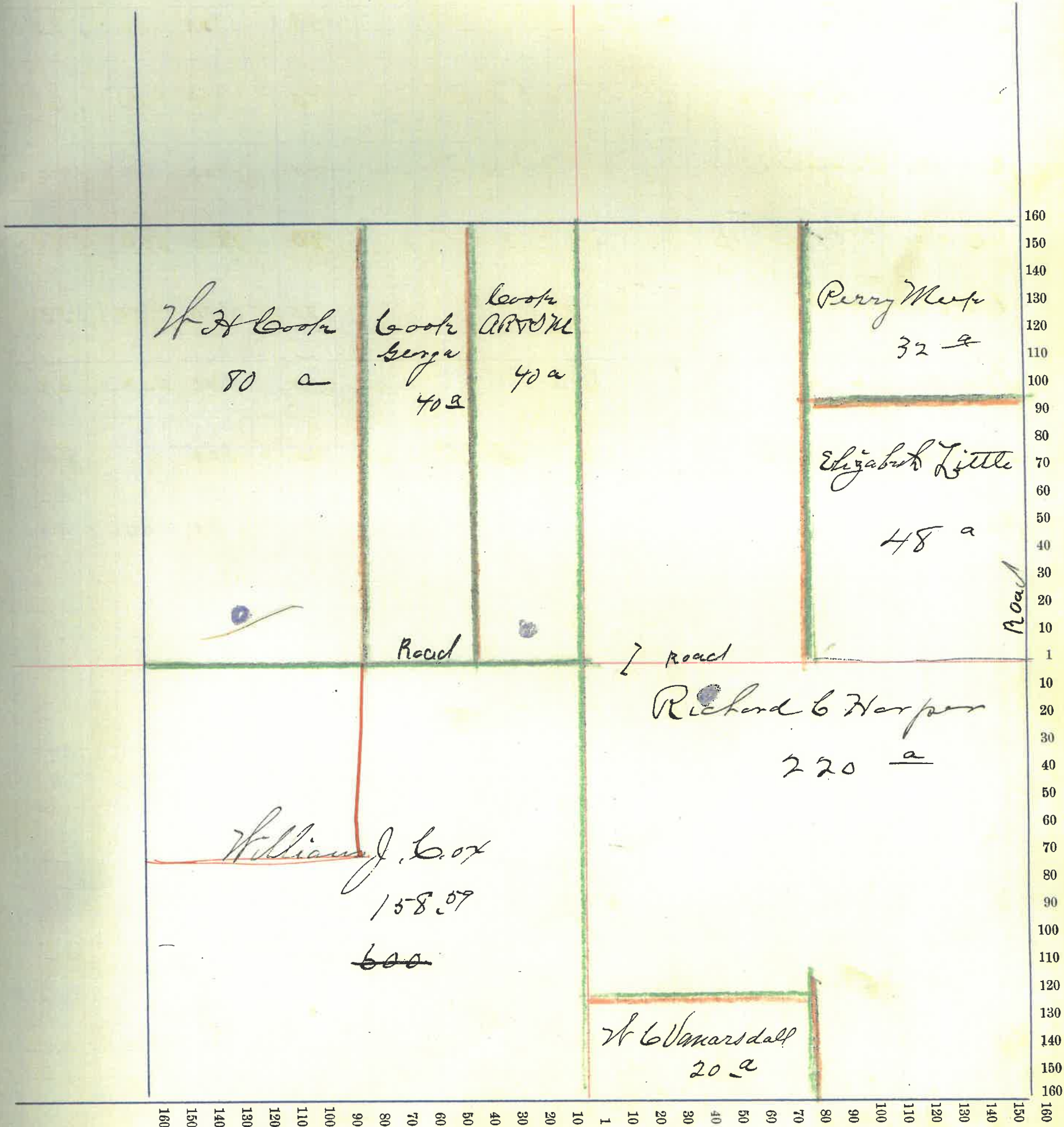
22700 2300 25100

Section No. 32

Congressional Township, No. 20 R. 3 W

SCALE:—Forty rods to an inch, or ten rods to a space, Congress Land, which is one mile square for a Section.

Number of acres in this Section, according to the UNITED STATES SURVEY, 638.59



Montgomery County, Indiana, 1903.

Assessor's Plat-Book for Sugar Creek Township, No. 20.

NAMES OF OWNERS	Number on Plat	DESCRIPTION	Section	Township	Range	Acres	Hundredths	Value of Land,	Value of Improve-	Value of Lands and
								ments,	Improvements	
Jordan Lewis McSDm		Q1 72 =	33	20	3	240		7500	500	8000
Little George		Q1 72 NW 4	"	"	"	50		1750		1750
Little E. R.		Q1 W 72 NW 4	"	"	"	30		1000	50	1050
Corbin Lydia E		NW 4 SW 4	"	"	"	40		1200	200	1400
Russell Elyok A		SW 4 SW 4	"	"	"	40		1200		1200
Box Am		Q1 1/2	"	"	"	120		3500		3500
Hamilton Ellmor		NW 4 SE 4	"	"	"	40		1200	200	1400
Mate Sarah		Q1 SE 2 SE 4	"	"	"	26		500		500
Boyer J. S.		Q1 SE 2 SE 4	"	"	"	49 74		1000	200	1200

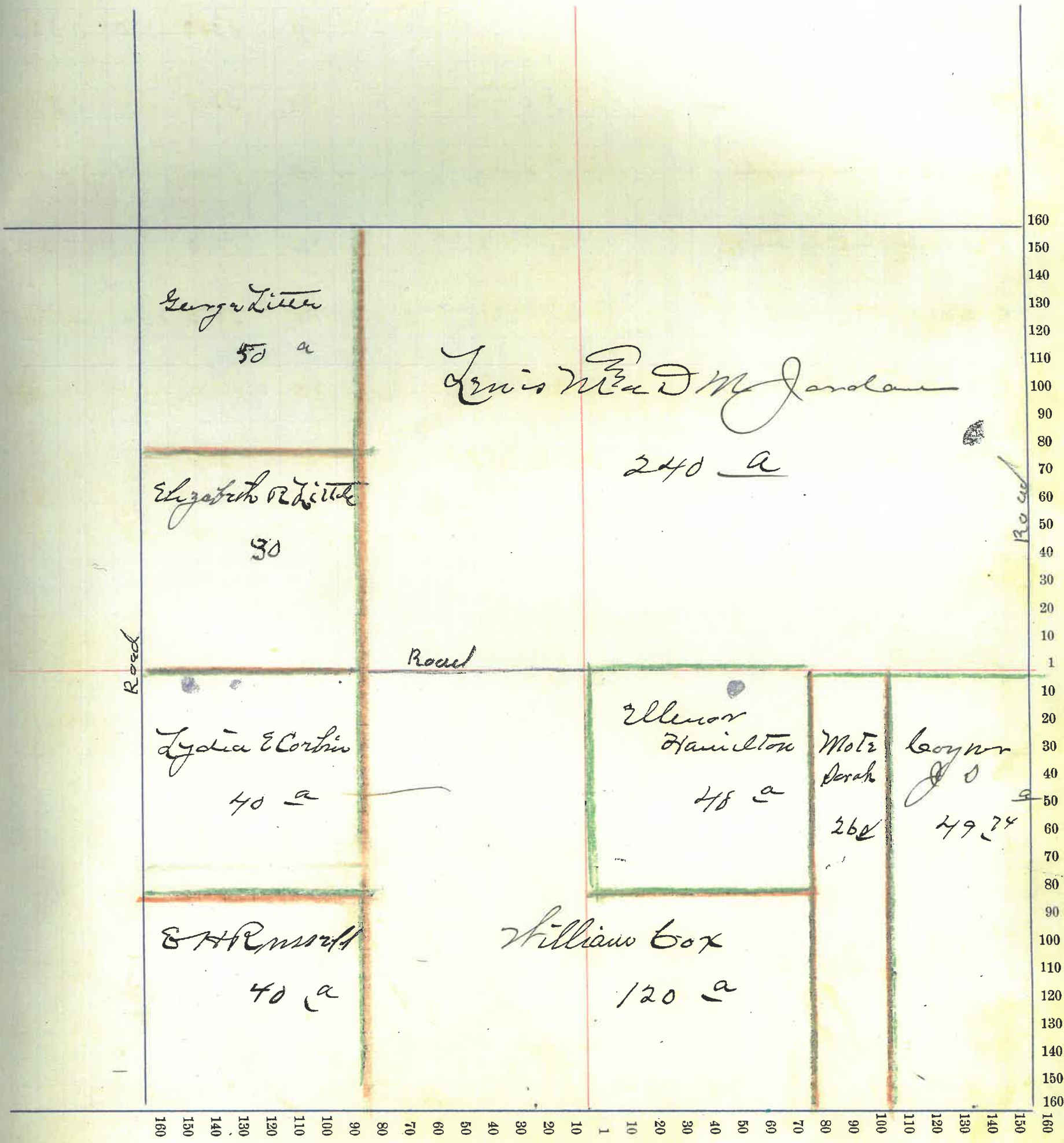
18850 1150 20000

Section No. 33

Congressional Township, No. 20 R. 3 W

SCALE:—Forty rods to an inch, or ten rods to a space, Congress Land, which is one mile square for a Section.

Number of acres in this Section, according to the UNITED STATES SURVEY, 636 64



Montgomery County, Indiana, 1903.

Assessor's Plat-Book for Argos Census Township, No. 20

NAMES OF OWNERS	Number on Plat	DESCRIPTION	Section	Township	Range	Acres	Hundredths	Value of Land,	Value of Improve-	Value of Lands and
								ments,	Improvements	
Schorn Geo & Walter		N ² W ⁴ 34 20 3 80						2500	100	2900
Brock Noah		P ² S ⁴ " " " 117						3000	300	3300
Hollingsworth Nancy et al		P ² W ² " " " 120						3300	200	3500
Woloser Alfred		P ² N ² S ⁴ " " " 80						950	100	1000
Dumber Christina		P ² N ² W ⁴ " " " 12						400		400
Dumber L M		S ² N ² S ⁴ " " " 78						2500	200	2700

13900 900 13800

Section No. 34

Congressional Township, No. 20 R. 8

SCALE:—Forty rods to an inch, or ten rods to a space, Congress Land, which is one mile square for a Section.

Number of acres in this Section, according to the UNITED STATES SURVEY, 437⁶⁰



68

Montgomery County, Indiana, 190 .

Assessor's Plat-Book for Sugar Creek Township, No. 20

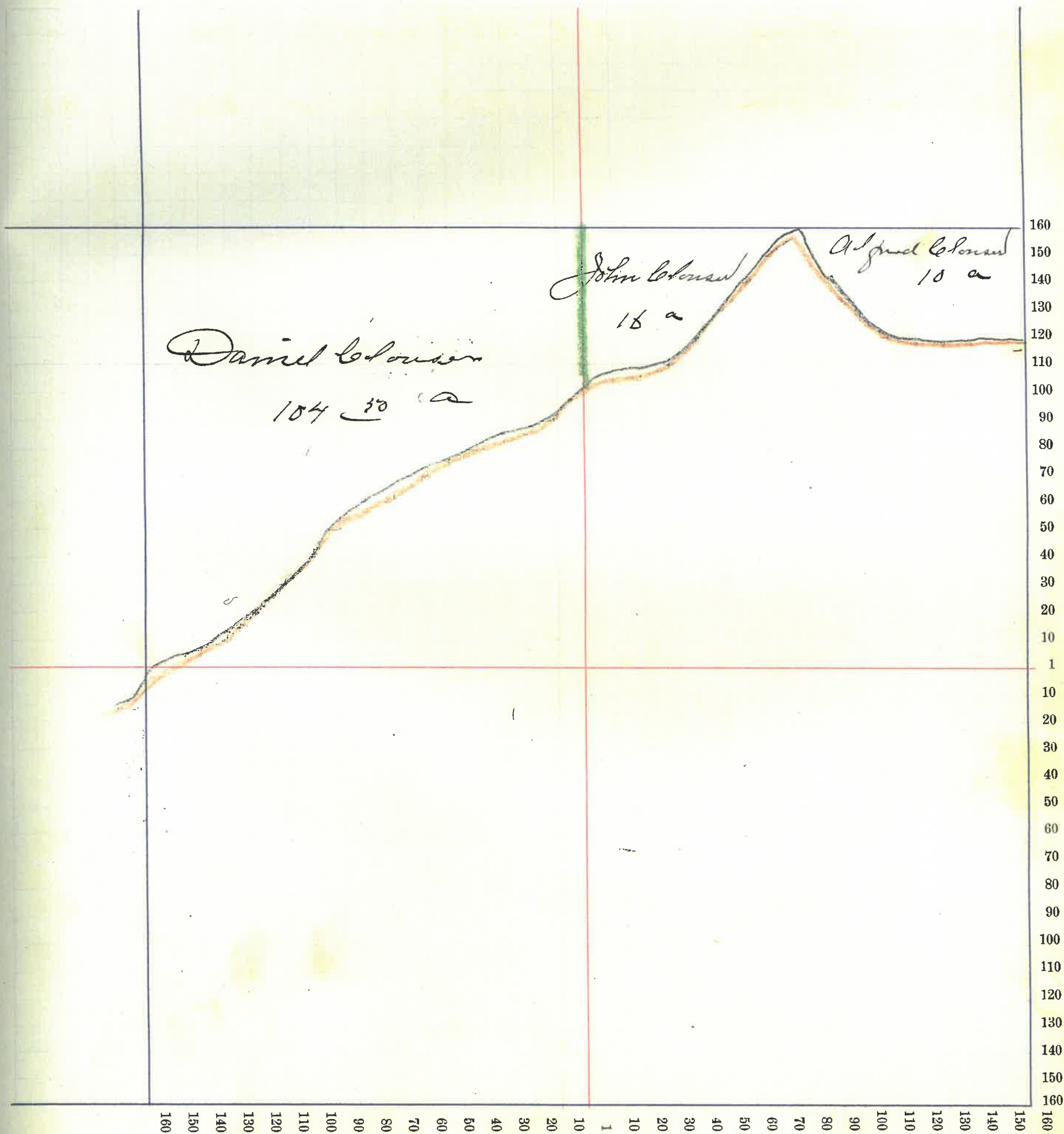
NAMES OF OWNERS	Number on Plat	DESCRIPTION	Section	Township	Range	Acres	Hundredths	Value of Land,	Value of Improve- ments,	Value of Lands and Improvements
✓ Clouser Daniel		Q1 N1 W4	35	20	3	104	50	3600	200	3800
✓ Clouser John		Q1 N2 N E 4	"	"	"	16		400		400
✓ Clouser Alfred		Q1 N2 N E 4	"	"	"	10		300		300
								4300	200	4500

Section No. 35

Congressional Township, No. 20 R. 3

SCALE:—Forty rods to an inch, or ten rods to a space, Congress Land, which is one mile square for a Section.

Number of acres in this Section, according to the UNITED STATES SURVEY, 13030



County, Indiana, 190 .

Assessor's Plat-Book for Township, No.

NAMES OF OWNERS	Number on Plat	DESCRIPTION	Section	Township	Range	Acres	Hundredths	Value of Land,	Value of Improve-ments,	Value of Lands and Improvements
<i>Almond Alfred</i>		<i>Q 22 1/4</i>	<i>36</i>	<i>20</i>	<i>3</i>	<i>12</i>		<i>200</i>		<i>200</i>
								<i>200</i>		<i>200</i>
										<i>71</i>

Section No. 36

Congressional Township, No. _____ R. _____

SCALE:—Forty rods to an inch, or ten rods to a space, Congress Land, which is one mile square for a Section.

Number of acres in this Section, according to the UNITED STATES SURVEY, 15

