

Assessor's Plat Book

Sugar Creek Township.

MONTGOMERY COUNTY

1915

**Assessor's Plat Book  
Sugar Creek Township  
Montgomery County,  
Indiana**

**1915**

Last Name	First Name	Page	Notes
Alkire	Isaac R	39, 40	
Anderson	Asa R	31, 32, 41, 42	
Ball	Christopher	21, 22	
Bechtold	Martha O	41, 42	
Booher	Mary J and Eph	45, 46	
Boohultz	A A and M M	43, 44	
Boots	Elvira	33, 34	
Boots	George	17, 18, 31, 32	
Boots	Goldie P	19, 20	
Boots	Robert M	7, 8	
Boots	Samuel	5, 6	
Bowen	Freddie and Edith	31, 32, 41, 42	
Bowen	Geo and Phebe	51, 52	
Bowen	John P	49, 50	
Bowers	Elivira	39, 40	
Bowers	Elizabeth	19, 20	
Bowers	John W	31, 32	
Bowers	William	17, 18, 19, 20, 31, 32	
Bowers	Wm N	9, 10, 63, 64	
Bowers School		43, 44	
Brannegan	Donna	51, 52	
Brock	Noah	67, 68	
Brooks	John M	61, 62	
Bryant	Simeon	9, 10, 11, 12	
Bundy	W H	45, 46, 51, 52	
Campbell	David C	17, 18, 19, 20	
Casey	Donna B	5, 6	
cemetery		36	
church		38	
Clark	C T and L A	5, 6	
Clark	Lydia A	3, 4, 5, 6	
Clark	W D and P E	25, 26	
Clouser	Daniel	47, 48, 49, 50, 51, 52, 69, 70	
Clouser	Daniel J	53, 54, 67, 68	
Clouser	Elijah	69, 70	
Clouser	Maria A	51, 52, 53, 54, 71, 72	
Clouser	Martha A	45, 46, 47, 48	
Conrad	Albert E	1, 2	
Conrad	Susan E	1, 2	
Cook	Chas W	61, 62	
Cook	Frank L	61, 62	
Cook	Geo H	63, 64	
Cook	Grant	55, 56	
Cook	U S and Alice	21, 22	
Cook	W C	65, 66	
Cook	W H	63, 64	
Corbin	Mary A	57, 58	
Cosby	Silas F	65, 66	
Cox	Albert	45, 46, 51, 52	
Cox	Ira	65, 66	
Cox	Wm J	63, 64	
Coyner	L D	19, 20	
Cruse	Clarence L	25, 26	
Crumm	Wm A and L E	57, 58	
Cunningham	Anson B	21, 22, 27, 28	
Custer	W H	37, 38, 57, 58, 59, 60, 61, 62	
Davis	Ellen	1, 2	
Davis	Noah A	43, 44	
Deck	Geo W	49, 50, 51, 52	
Deck	Louisa P	49, 50	
Dicks	Alice K	57, 58	
Dunbar	A L	29, 30, 45, 46	
Dunbar	Atlanta	1, 2	
Dunbar	Christina	51, 52	13 lots in Bowers
Dunbar	Christina	51, 52, 53, 54	
Dunbar	Elias P	51, 52	
Dunbar	Frank W	31, 32	
Dunbar	Lewis M	51, 52	2 lots in Bowers
Dunbar	Lewis M	67, 68	
Dunbar	Melissa and Chas W	19, 20, 21, 22	
Dunbar	Robert M	53, 54	
Dunbar	Silas M	53, 54	
Dunbar	Silas M and L M	55, 56	
Dunbar	Thos C and M A	29, 30, 31, 32	
Dunbar	Wm T	1, 2	
Dykes	Jas E	47, 48	
Dykes	Samuel A	41, 42	
Evans	W H	11, 12	
Fisher	Levi and Ortha	43, 44	
Fisher	Wm	43, 44	
Flannegan	John M	25, 26	

Gieger	Milton C	23, 24	
Gordon	Ray V	51, 52	
Graham	John L	59, 60	
Gray	Martin P	7, 8, 17, 18, 19, 20, 21, 22	
Gray	Perry G	13, 14	
Gray	Thos W	35, 36, 37, 38	
Haines	G W and C M	5, 6	
Hall	Joseph R	65, 66	
Halstead	Wm and Ethel	13, 14	
Hamilton	Flora E	51, 52	
Hamilton	Geo M Jr	51, 52	
Hamilton	Geo M Sr	19, 20, 29, 30	
Hampton	Marshall	51, 52	
Hampton	Marshall and E	49, 50	
Hampton	Morgan M	51, 52	
Harper	Mahala	63, 64	
Harshbarger	Amanda	41, 42	
Hashbarger	Jas and Amanda	65, 66	
Hayes	David and L C	25, 26	
Holloway	Margaret	21, 22, 23, 24, 25, 26	
Holloway	Margaret	55, 56	heirs
Holloway	Marion E	55, 56	
Hollowell	Milton U	13, 14	
Horney	Oliver P	11, 12	
Hulvey	Minor F	55, 56	
Hulvey	Samuel H	63, 64	
Hurbin	Wm A	23, 24	
Irons	Chas E	37, 38, 59, 60, 61, 62	
Jenkins	Donna B	3, 4	
Johnson	Franklin and J	13, 14	
Killen	Mary A	61, 62	
King	John W	59, 60	
Kirk	Harley	45, 46	
Kirk	Jas R	45, 46	
Kirk	John	45, 46, 51, 52	
Kirk	Lewis M	53, 54	
Kirkpatrick	Wm W	11, 12	
Lewis	Albert F	49, 50	
Linn	Elizabeth G	15, 16	
Linn	Elizabeth G	33, 34	
Little	C W	57, 58	
Little	Elizabeth R	63, 64, 65, 66	
Little	George	55, 56, 63, 64, 65, 66	
Livingston	Edward E	9, 10	
Maguire	Charles	61, 62	
Maguire	Eva May	19, 20	
Mahoy	George	39, 40	
Malsbary	G M	45, 46, 51, 52	
Marsh	Samuel P	15, 16	
Marts	C N	61, 62	
Marts	Wm H	55, 56, 57, 58	
McBee	Martin Z	37, 38	
McLaughlin	John	1, 2	
McManama	John H	57, 58	
Melton	Chas	7, 8	
Miller	Philip	49, 50	
Mills	M A	21, 22, 23, 24, 25, 26	
Mitchell	S A D	1, 2, 3, 4, 21, 22, 23, 24	
Mitchell	William	29, 30	
Molier	Georgia J	21, 22	
Moore	Rose	59, 60	
Morin	Wm T	15, 16	
Neander	Clem H	41, 42	
Niven	Richard E	63, 64	
Ormsby	Wm O	17, 18, 19, 20	
Paddack	John A	41, 42	
Peoples Co Tel Co		51, 52	Bowers
Peters	Joseph	15, 16	
Peterson	A J and V M	19, 20	
Peterson	Chas B	39, 40	heirs
Peterson	Chas P	13, 14, 33, 34, 35, 36	
Peterson	Clifford V	13, 14, 37, 38	
Peterson	Geo Earl	61, 62	
Peterson	Mabel	37, 38	
Peterson	Martha S	19, 20	
Peterson	Perry F	39, 40	
Phebus	Geo W	29, 30	
Phebus	Geo W	43, 44	
Pittman	Louisa	59, 60, 61, 62	
Powers	Francis W	21, 22, 27, 28, 29, 30	
Price	Samuel	13, 14, 15, 16	
Railroad		54	
Rakestraw	Anna	11, 12	
Rarick	Jacob W	45, 46	
Reese	Lyman P	13, 14	
Revell	Wade C and Laura H	61, 62	
Rice	Emma O	45, 46	
Riley	Laura and M	41, 42	
Rine	John E	29, 30, 31, 32	
Rogers	Sarah B and David F	51, 52	

Rosebraugh	John and Nettie	53, 54	
Royer	Hannah	39, 40	
Royer	John N	11, 12	
Russell	E H	65, 66	
Russell	Mary	21, 22	
Schoen	Chas A	53, 54, 55, 56, 65, 66, 67, 68	
Seybole	Wilhelmina	33, 34, 35, 36, 37, 38	
Shill	Nancy and B F	45, 46	
Shill	Nancy J	53, 54	
Shriver	Mary L	25, 26	
Shumaker	Prime and J	29, 30	
Slutz	Esther and W	33, 34, 35, 36	
Smith	Henry	29, 30	
Smith	J P and E	17, 18	
Spratt	Marcus	1, 2	
Stuckey	M H and M S	33, 34	
Taylor	Ed O	11, 12	
Teegarden	Frame	67, 68	
Thompson	Elva A	61, 62	
Todd	Jacob	37, 38	
Tribbett	C G	37, 38	
Turnipseed	Martha E	15, 16, 17, 18, 31, 32, 33, 34	
Turnipseed	Thos D	31, 32	
Vail	Anna	41, 42	
Waugh	Frank W	25, 26	
Waugh	John M	23, 24, 25, 26, 47, 48	
Waugh	John M "Trustee"	27, 28	
Wells	H C and R	49, 50	
Welsheimer	Simon	9, 10	
Welsheimer	Simon and Eliza	7, 8	
White Church		19, 20	
Woodard	Emma	51, 52	
Worth	John M	19, 20, 29, 30	

# MONTGOMERY COUNTY, INDIANA, 1915

Assessor's Plat-Book for Sugar Creek Township, No. 20

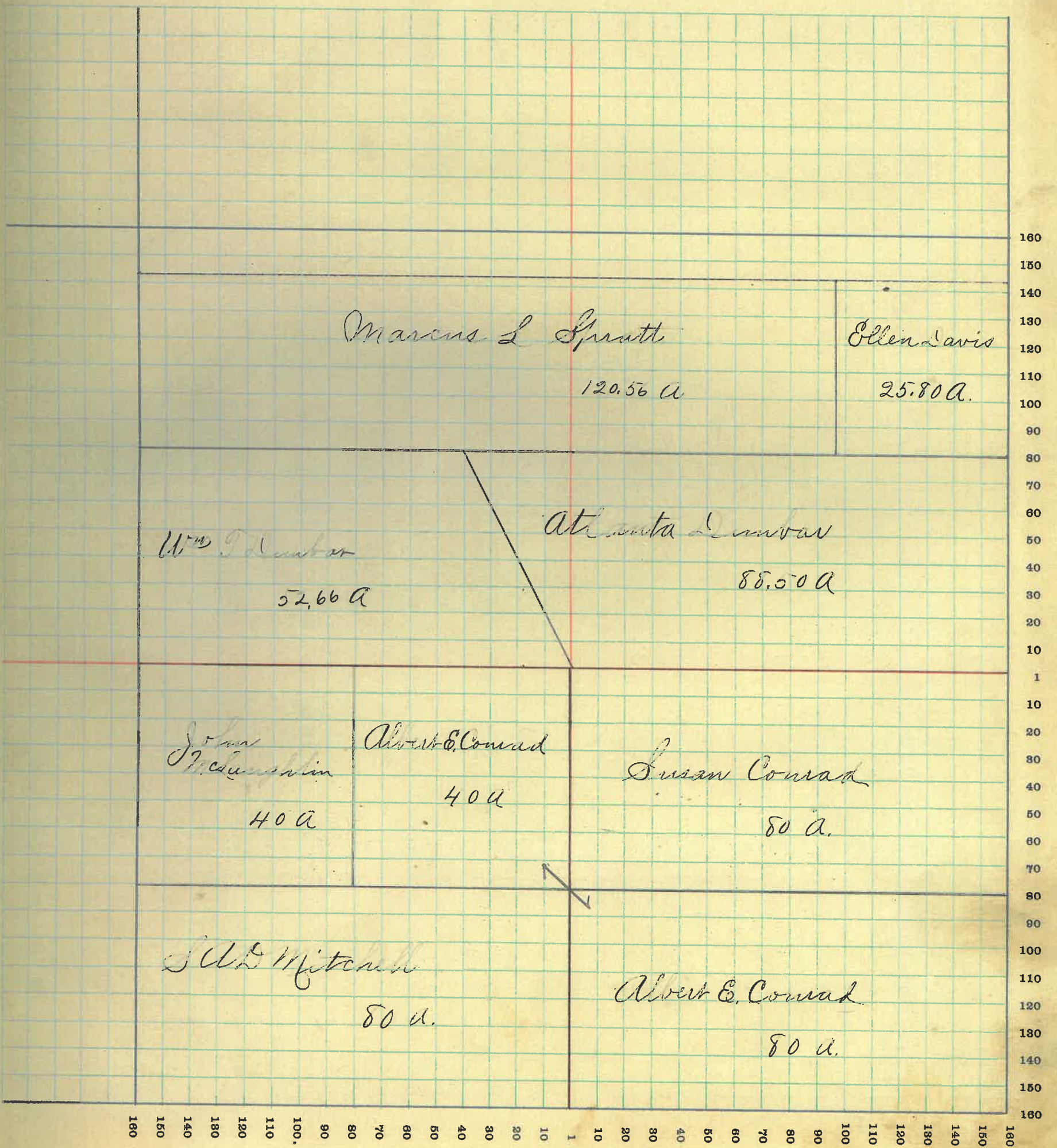
F. R. WOODBURN PRINTING CO., TERRE HAUTE, IND.

NAMES OF OWNERS	No. on Plat	DESCRIPTION	Section	Township	Range	Acres	Hundredths	Value of Lands	Value of Improvements	Value of Lands and Improvements
Conrad Susan E.		NHSEQ	1	20	3	80	3680	750	4430	
Conrad Albert E.		PHSH	"	"	"	120	5400	200	5600	
Dunbar Wm T		PLSWQ	"	"	"	5266	2420		2420	
Dunbar Atlanta		SHNEQ	"	"	"	8850	4070	200	4270	
Davis Ellen		PHANEQ	"	"	"	2580	1150		1150	
Mitchell SAO		SHSWQ	"	"	"	80	3680	200	3880	
McLaughlin John		NWQSWQ	"	"	"	40	1840		1840	
Spratt Marcus		PHSH	"	"	"	12056	5540	500	5940	

SECTION NO. One

Congressional Township, No. 20 R. 3

SCALE:—Forty rods to an inch, or ten rods to a space, Congress Land, which is one mile square for a section.  
Number of acres in this section, according to the United States Survey \_\_\_\_\_



# MONTGOMERY COUNTY, INDIANA, 1915

Assessor's Plat-Book for *Sugar Creek*

Township, No. *20*

I. R. WOODBURN PRINTING CO., TERRE HAUTE, IND.


NAMES OF OWNERS	No. on Plat	DESCRIPTION	Section	Township	Range	Acres	Hundredths	Value of Lands	Value of Improvements	Value of Lands and Improvements
<i>Clark Lydia A.</i>		<i>SWQ</i>	<i>2</i>	<i>20</i>	<i>3</i>	<i>160</i>		<i>7360</i>		<i>7360</i>
<i>Jenkins Donna B</i>		<i>ONH</i>	"	"	"	<i>290</i>	<i>28</i>	<i>13600</i>	<i>1500</i>	<i>15100</i>
<i>Mitchell S A D</i>		<i>SEQ</i>	"	"	"	<i>160</i>		<i>7620</i>		<i>7620</i>



SECTION NO. *Two*

Congressional Township, No. *20* R. *3*

SCALE:—Forty rods to an inch, or ten rods to a space, Congress Land, which is one mile square for a section.  
Number of acres in this section, according to the United States Survey \_\_\_\_\_



# MONTGOMERY COUNTY, INDIANA, 1915

Assessor's Plat-Book for *Sugar Creek*

Township, No. *20*


F. R. WOODBURN PRINTING CO., TERRE HAUTE, IND.

NAMES OF OWNERS	No. on Plat	DESCRIPTION	Section	Township	Range	Acres	Hundredths	Value of Lands	Value of Improvements	Value of Lands and Improvements
<i>Boots Samuel</i>		<i>Pl SWQ</i>	<i>3</i>	<i>20</i>	<i>3</i>	<i>146</i>		<i>6720</i>	<i>800</i>	<i>7520</i>
<i>Clark Lydia A</i>		<i>Pl EN</i>	<i>"</i>	<i>"</i>	<i>"</i>	<i>185</i>		<i>8510</i>	<i>1300</i>	<i>9810</i>
<i>Casey Donna B.</i>		<i>Pl NH</i>	<i>"</i>	<i>"</i>	<i>"</i>	<i>134 24</i>		<i>6300</i>		<i>6300</i>
<i>Clark C F L A.</i>		<i>Pl LN</i>	<i>"</i>	<i>"</i>	<i>"</i>	<i>63</i>		<i>2840</i>		<i>2840</i>
<i>Haines G W C M</i>		<i>Pl SEQ</i>	<i>"</i>	<i>"</i>	<i>"</i>	<i>75</i>		<i>3500</i>	<i>650</i>	<i>4150</i>

SECTION NO. *Three*

Congressional Township, No. *20* R. *3*

SCALE:—Forty rods to an inch, or ten rods to a space, Congress Land, which is one mile square for a section.  
Number of acres in this section, according to the United States Survey






SECTION NO. *Four*

Congressional Township, No. *20* R. *3*

SCALE:—Forty rods to an inch, or ten rods to a space, Congress Land, which is one mile square for a section.  
Number of acres in this section, according to the United States Survey \_\_\_\_\_



# MONTGOMERY COUNTY, INDIANA, 1915

Assessor's Plat-Book for Sugar Creek Township, No. 20


F. R. WOODBURN PRINTING CO., TERRE HAUTE, IND.

NAMES OF OWNERS	No. on Plat	DESCRIPTION	Section	Township	Range	Acres	Hundredths	Value of Lands	Value of Improvements	Value of Lands and Improvements
Bowers, Wm H			5	20	3	303 80		14280	1200	15480
Bryant Simon		Q1 W H	"	"	"	150		6150	1000	7150
Livingston Edward E		S H S W Q	"	"	"	80		3750	400	4150
Welshimer Simon		Q1 W H	"	"	"	74 46		3200		3200

SECTION NO. *Five*

Congressional Township, No. *20* R. *3*

SCALE:—Forty rods to an inch, or ten rods to a space, Congress Land, which is one mile square for a section.  
Number of acres in this section, according to the United States Survey \_\_\_\_\_



# MONTGOMERY COUNTY, INDIANA, 1915

Assessor's Plat-Book for Sugar Creek Township, No. 20

F. H. WOODBURN PRINTING CO., TERRE HAUTE, IND.

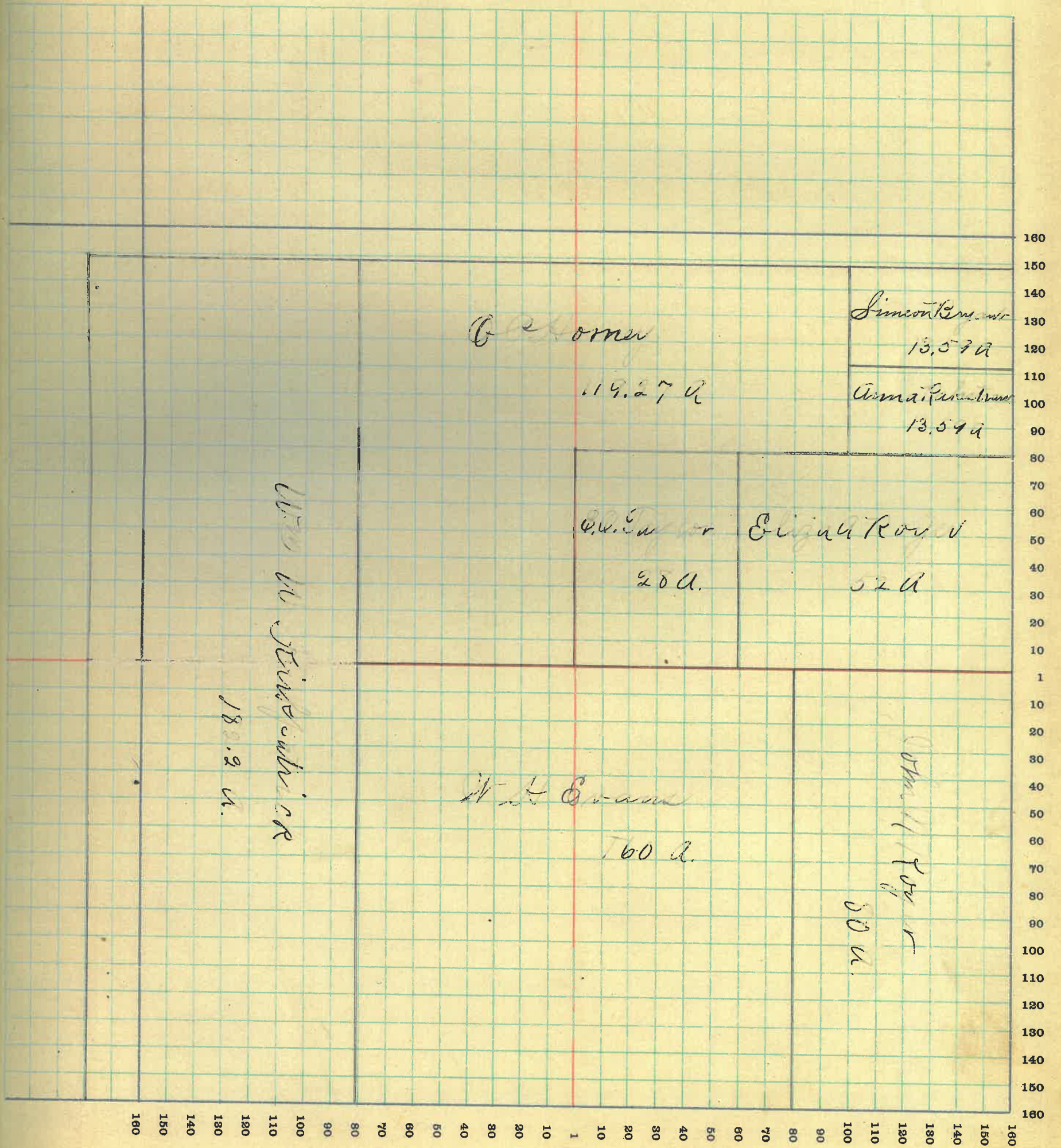
NAMES OF OWNERS	No. on Plat	DESCRIPTION	Section	Township	Range	Acres	Hundredths	Value of Lands	Value of Improvements	Value of Lands and Improvements
Bryant Limeon		Pl N.W. N.E.Q	6	20	3	13	59	550		550
Evans W.H.		Pl S.H.	"	"	"	160		6880	500	7380
Horney Oliver O		Pl N.H.	"	"	"	119	27	4875	600	5475
Kirkpatrick W.W.		Pl W.H.	"	"	"	182	2	8365	500	8865
Royer John N		E.H. S.E.Q	"	"	"	80		3680	500	4180
Royer Eliza A		Pl S.H. N.E.Q	"	"	"	52		2240	100	2340
Rakestraw Anna		Pl N.E.Q	"	"	"	13	59	550		550
Taylor Ed O		Pl W.H. N.E.Q	"	"	"	28		1200	100	1300



SECTION NO. *Six*

Congressional Township, No. *20* R. *3*

SCALE:—Forty rods to an inch, or ten rods to a space, Congress Land, which is one mile square for a section.  
Number of acres in this section, according to the United States Survey



# MONTGOMERY COUNTY, INDIANA, 1915

Assessor's Plat-Book for Sugar Creek Township, No. 20

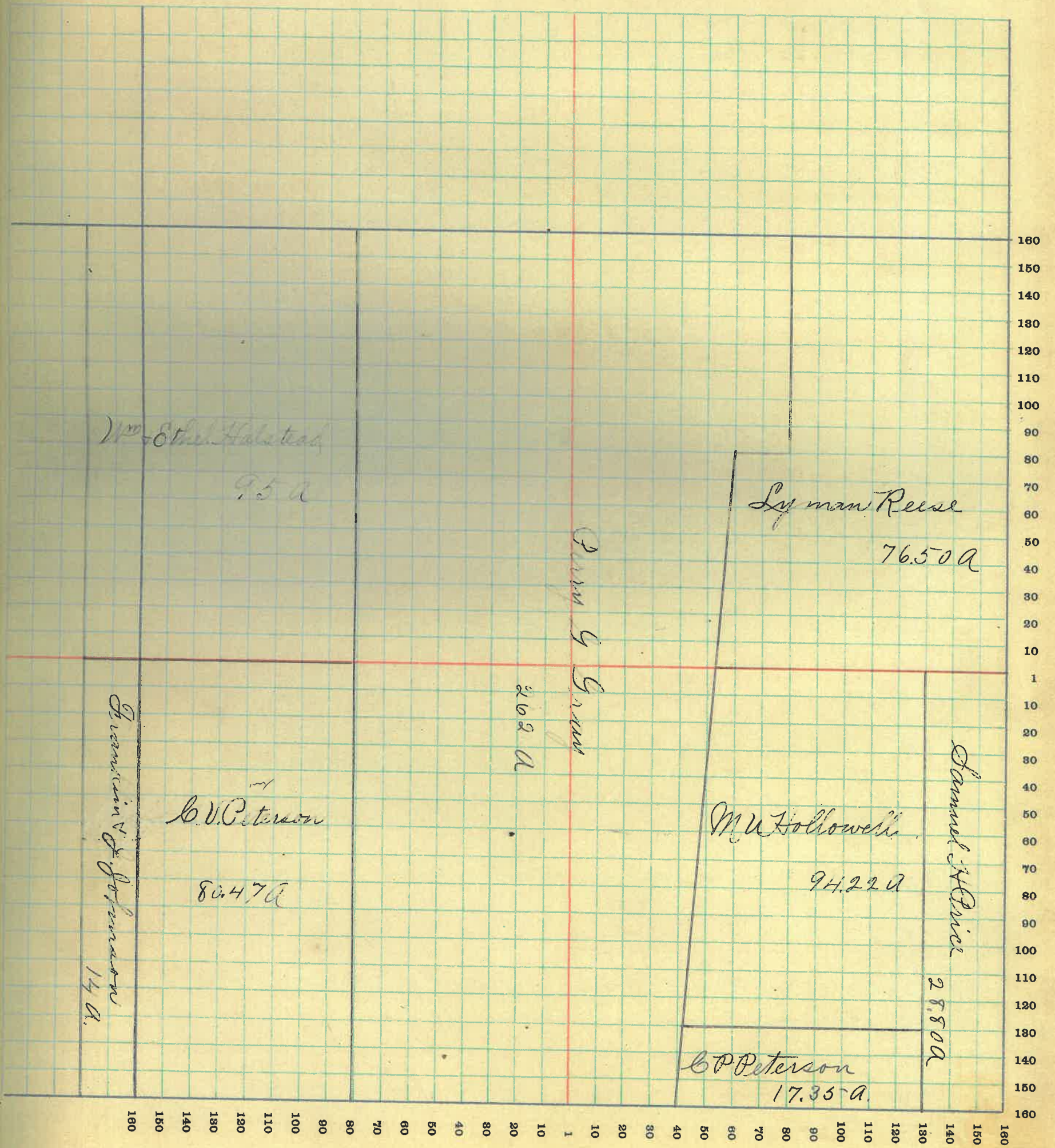
T. R. WOODBURN PRINTING CO. - TERRE HAUTE, IND.

NAMES OF OWNERS	No. on Plat	DESCRIPTION	Section	Township	Range	Acres	Hundredths	Value of Lands	Value of Improvements	Value of Lands and Improvements
Gray Perry G.		P1N7H+P1S7H	7	20	3	262		12175	1500	13675
Hollowell Milton U.		P1N8Q	"	"	"	94	22	4570	1000	5570
Halstead Mrs + Ethel		P1NWQ	"	"	"	95		4465		4465
Johnson Franklin J.		P1W7H SWQ	"	"	"	14		645	200	845
Peterson Clifford V.		P1 SWQ	"	"	"	80	47	3780	300	4080
Peterson Chas. P.		P1 S7H.					17	35	820	820
Reese Lyman O.		P1N8Q	"	"	"	76	50	3595	700	4295
Price Samuel			"	"	"	28	80	1380	1000	2380

SECTION NO. *Seven*

Congressional Township, No. *20* R. *3*

SCALE:—Forty rods to an inch, or ten rods to a space, Congress Land, which is one mile square for a section.  
Number of acres in this section, according to the United States Survey



# MONTGOMERY COUNTY, INDIANA, 1915

Assessor's Plat-Book for *Sugar Creek* Township, No. *20*


T. R. WOODBURN PRINTING CO., TERRE HAUTE, IND.

NAMES OF OWNERS	No. on Plat	DESCRIPTION	Section	Township	Range	Acres	Hundredths	Value of Lands	Value of Improvements	Value of Lands and Improvements
<i>Linn Elizabeth G.</i>		<i>PT S H</i>	<i>8</i>	<i>20</i>	<i>3</i>	<i>36 60</i>	<i>1680</i>			<i>1680</i>
<i>Morin Wm T</i>		<i>PT</i>	"	"	"	<i>160 16</i>	<i>7400</i>	<i>700</i>		<i>8100</i>
<i>Marsh Samuel P</i>		<i>PT E N</i>	"	"	"	<i>163</i>	<i>7825</i>	<i>1400</i>		<i>9225</i>
<i>Peters Joseph</i>		<i>PT NW Q</i>	"	"	"	<i>100</i>	<i>4700</i>	<i>700</i>		<i>5400</i>
<i>Price Samuel</i>		<i>PT W H</i>	"	"	"	<i>103 51</i>	<i>4950</i>			<i>4950</i>
<i>Turnipseed Martha E</i>		<i>PT E N SE Q</i>	"	"	"	<i>77 91</i>	<i>3665</i>			<i>3665</i>

SECTION NO. Eight

Congressional Township, No. 20 R. 3

SCALE:—Forty rods to an inch, or ten rods to a space, Congress Land, which is one mile square for a section.  
Number of acres in this section, according to the United States Survey



# MONTGOMERY COUNTY, INDIANA, 1915

Assessor's Plat-Book for Sugar Creek Township, No. 20


F. R. WOODBURN PRINTING CO., TERRE HAUTE, IND.

NAMES OF OWNERS	No. on Plat	DESCRIPTION	Section	Township	Range	Acres	Hundredths	Value of Lands	Value of Improvements	Value of Lands and Improvements
Boots George			9	20	3	239		10915	750	11665
Bowers William		Q1E1H SWQ	"	"	"	40		1760	250	2010
Campbell David C.		N1E1H SEQ	"	"	"	40		1800		1800
Gray Martin P.		Q1N1H	"	"	"	131 14		6290		6290
Ormsby W. O.		E1H1E1N EQ	"	"	"	40		1840		1840
Smith (Cand) E.		Q1 NWQ	"	"	"	65-75		3100	650	3750
Turnipseed Martha E.			"	"	"	83 50		3840		3840

SECTION NO. Nine

Congressional Township, No. 20 R. 3

SCALE:—Forty rods to an inch, or ten rods to a space, Congress Land, which is one mile square for a section.  
Number of acres in this section, according to the United States Survey \_\_\_\_\_



# MONTGOMERY COUNTY, INDIANA, 1915

Assessor's Plat-Book for Sugar Creek Township, No. 20

F. R. WOODBURN PRINTING CO., TERRE HAUTE, IND.

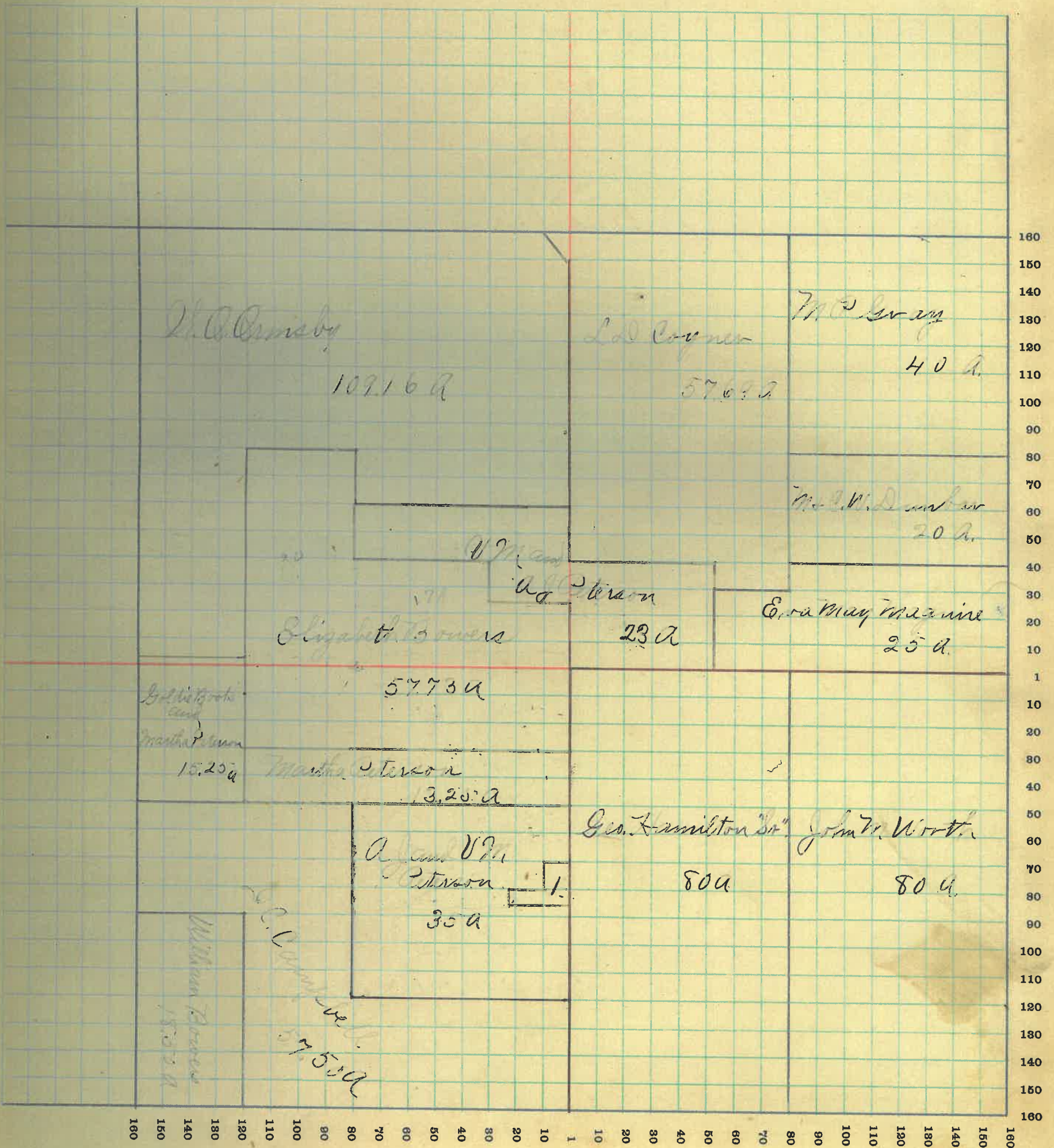
NAMES OF OWNERS	No. on Plat	DESCRIPTION	Section	Township	Range	Acres	Hundredths	Value of Lands	Value of Improvements	Value of Lands and Improvements
Boots Goldie P.			10	20	3	7	62	300		300
and Martha S. Peterson			"	"	"	7	62	300		300
Bowers Elizabeth		Pt W/4	"	"	"	57	73	2600	500	3100
Bowers William		Pt W/4 SW/4	"	"	"	18	50	775		775
Boyer L. D.		Pt W/4	"	"	"	57	69	2640	400	3040
Campbell David C.		Pt SW/4	"	"	"	57	50	2415	700	3115
Dunbar Melissa & Chas W.		Pt SE/4 NE/4	"	"	"	20		800	600	1400
Gray Martin O.		NE/4 NE/4	"	"	"	40		1840		1840
Hamilton Geo M Sr.		W/4 SE/4	"	"	"	80		3680		3680
Maguire Eva May		Pt SE NE/4	"	"	"	25		1050	100	1150
Ormsby Wm O.		Pt NW/4	"	"	"	109	16	5015	900	5915
Peterson A. J. & V. M.		Pt W/4	"	"	"	58	90	2500	400	2900
Worth John M.		Pt SE/4	"	"	"	80		3760	600	4360
White Church	1									



SECTION NO. *Ten*

Congressional Township, No. *20* R. *3*

SCALE:—Forty rods to an inch, or ten rods to a space, Congress Land, which is one mile square for a section.  
Number of acres in this section, according to the United States Survey \_\_\_\_\_



# MONTGOMERY COUNTY, INDIANA, 1915

Assessor's Plat-Book for Sugar Creek Township, No. 20

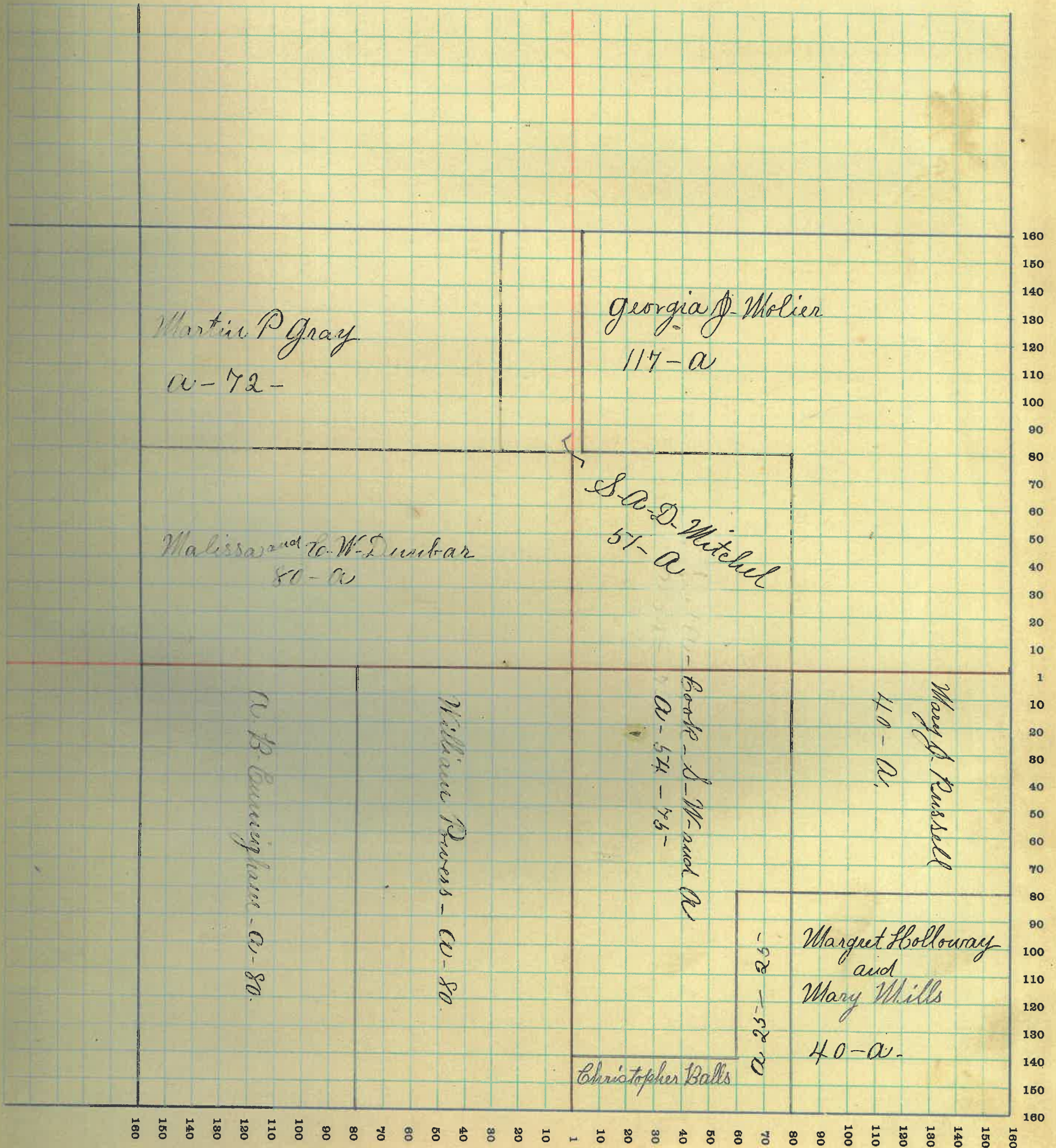
F. R. WOODBURN PRINTING CO., TERRE HAUTE, IND.

NAMES OF OWNERS	No. on Plat	DESCRIPTION	Section	Township	Range	Acres	Hundredths	Value of Lands	Value of Improvements	Value of Lands and Improvements
Ball Christopher		P4 W7A S8Q	11	20	3	25	25	1180		1180
Book U.S. & Alice		P4 W7A S8Q	"	"	"	54	75	2550	900	3450
Cunningham Anson B.		P4 SWQ	"	"	"	80		3760	900	4660
Dunbar Melissa & Chas. W.		S4 NWQ	"	"	"	80		3760		3760
Gray Martin P.		P4 N7A NWQ	"	"	"	72		3310	600	3910
Holloway Margaret and Mills M.A.		S8Q S8Q	"	"	"	40		1740	300	2040
Molier Georgia J.		P4 NEQ	"	"	"	177		5380	500	5880
Mitchell SAO		P4 N7A	"	"	"	51		2400		2400
Russell Mary		N8Q S8Q	"	"	"	40		1840	300	2140
Powers Francis W.		E7A SWQ	"	"	"	80		3760		3760

SECTION NO. *Eleven*

Congressional Township, No. *20* R. *3*

SCALE:—Forty rods to an inch, or ten rods to a space, Congress Land, which is one mile square for a section.  
Number of acres in this section, according to the United States Survey \_\_\_\_\_



# MONTGOMERY COUNTY, INDIANA, 1915

Assessor's Plat-Book for *Sugar Creek* Township, No. *20*


F. R. WOODBURN PRINTING CO. - TERRE HAUTE, IND.

NAMES OF OWNERS	No. on Plat	DESCRIPTION	Section	Township	Range	Acres	Hundredths	Value of Lands	Value of Improvements	Value of Lands and Improvements
<i>Geiger Milton C</i>		<i>PL&amp;Q</i>	<i>12</i>	<i>20</i>	<i>3</i>	<i>40</i>		<i>1600</i>		<i>1600</i>
<i>Hurbin Wm A</i>		<i>PL&amp;Q</i>	"	"	"	<i>120</i>		<i>4200</i>	<i>900</i>	<i>5100</i>
<i>Holloway Margaret and Mills Ma</i>		<i>PLNE&amp;NWQ</i>	"	"	"	<i>22</i>	<i>1</i>	<i>1000</i>		<i>1000</i>
<i>Vaughn John M</i>		<i>NEQ+SWQ</i>	"	"	"	<i>319</i>		<i>14350</i>	<i>500</i>	<i>14850</i>
<i>Witchel S. A. D</i>		<i>P. J. N. W. 4</i>				<i>140</i>	<i>4</i>	<i>0720</i>	<i>1300</i>	<i>8020</i>

SECTION NO. *Twelve*

Congressional Township, No. *20* R. *3*

SCALE:—Forty rods to an inch, or ten rods to a space, Congress Land, which is one mile square for a section.  
Number of acres in this section, according to the United States Survey



# MONTGOMERY COUNTY, INDIANA, 1915

Assessor's Plat-Book for Sugar Creek Township, No. 20

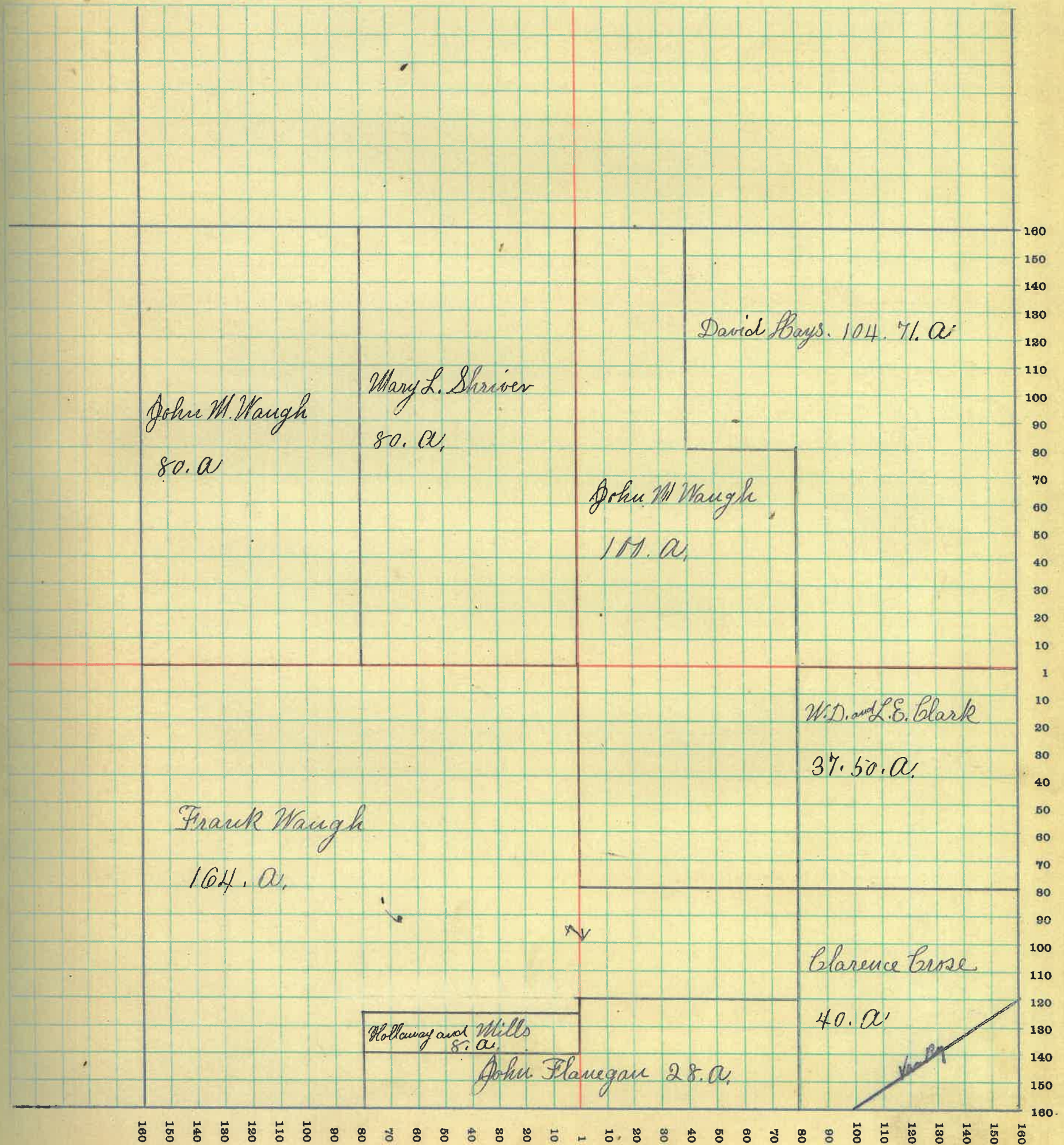
T. R. WOODBURN PRINTING CO., TERRE HAUTE, IND.

NAMES OF OWNERS	No. on Plat	DESCRIPTION	Section	Township	Range	Acres	Hundredths	Value of Lands	Value of Improvements	Value of Lands and Improvements
Clark W D and P B		Pl N62S82	13	20	2	37.50		1500		1500
Croze Clarence L.		S82S82	"	"	"	40		1600	50	1650
Flannegan John		Pl SA	"	"	"	28		1120	200	1320
Hayes David L. C.		Pl N82	"	"	"	104.71		4200	1000	5200
Holloway Margaret Mills M A		Pl SW2	"	"	"	8		160		160
Shriver Mary L		E. 4 NW2	"	"	"	80		3200		3200
Vaugh John M		N. 4 NW2	"	"	"	80		3250		3250
Do		Pl E. 4	"	"	"	100		4000		4000
Vaugh Frank W		Pl SA	"	"	"	164		6800	600	7400

SECTION NO. *Thirteen*

Congressional Township, No. *20* R. *3*

SCALE:—Forty rods to an inch, or ten rods to a space, Congress Land, which is one mile square for a section.  
Number of acres in this section, according to the United States Survey



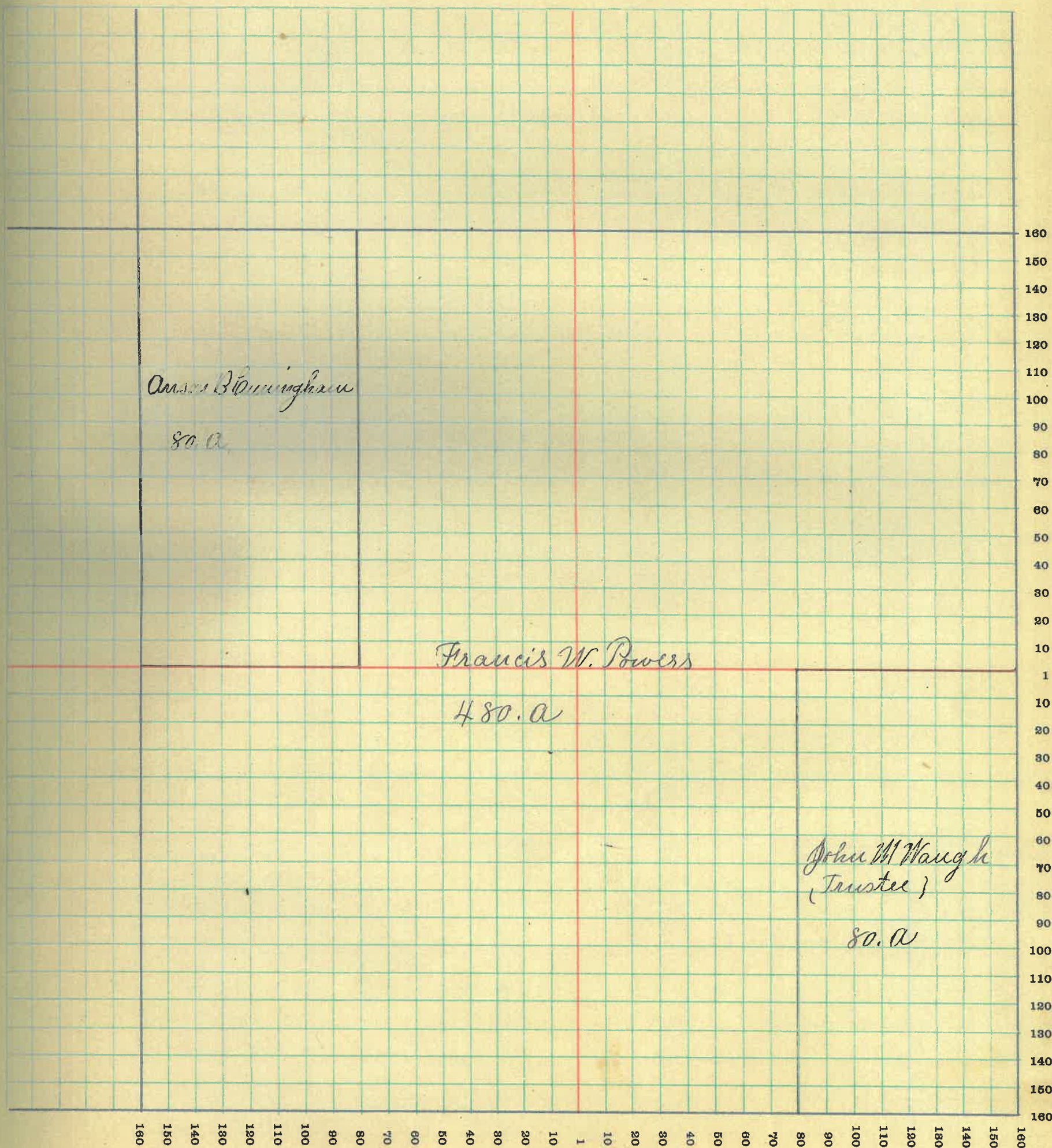




SECTION NO. *Fifteen*

Congressional Township, No. *20* R. *3*

SCALE:—Forty rods to an inch, or ten rods to a space, Congress Land, which is one mile square for a section.  
Number of acres in this section, according to the United States Survey \_\_\_\_\_



# MONTGOMERY COUNTY, INDIANA, 1915

Assessor's Plat-Book for *Sugar Creek*

Township, No. 20

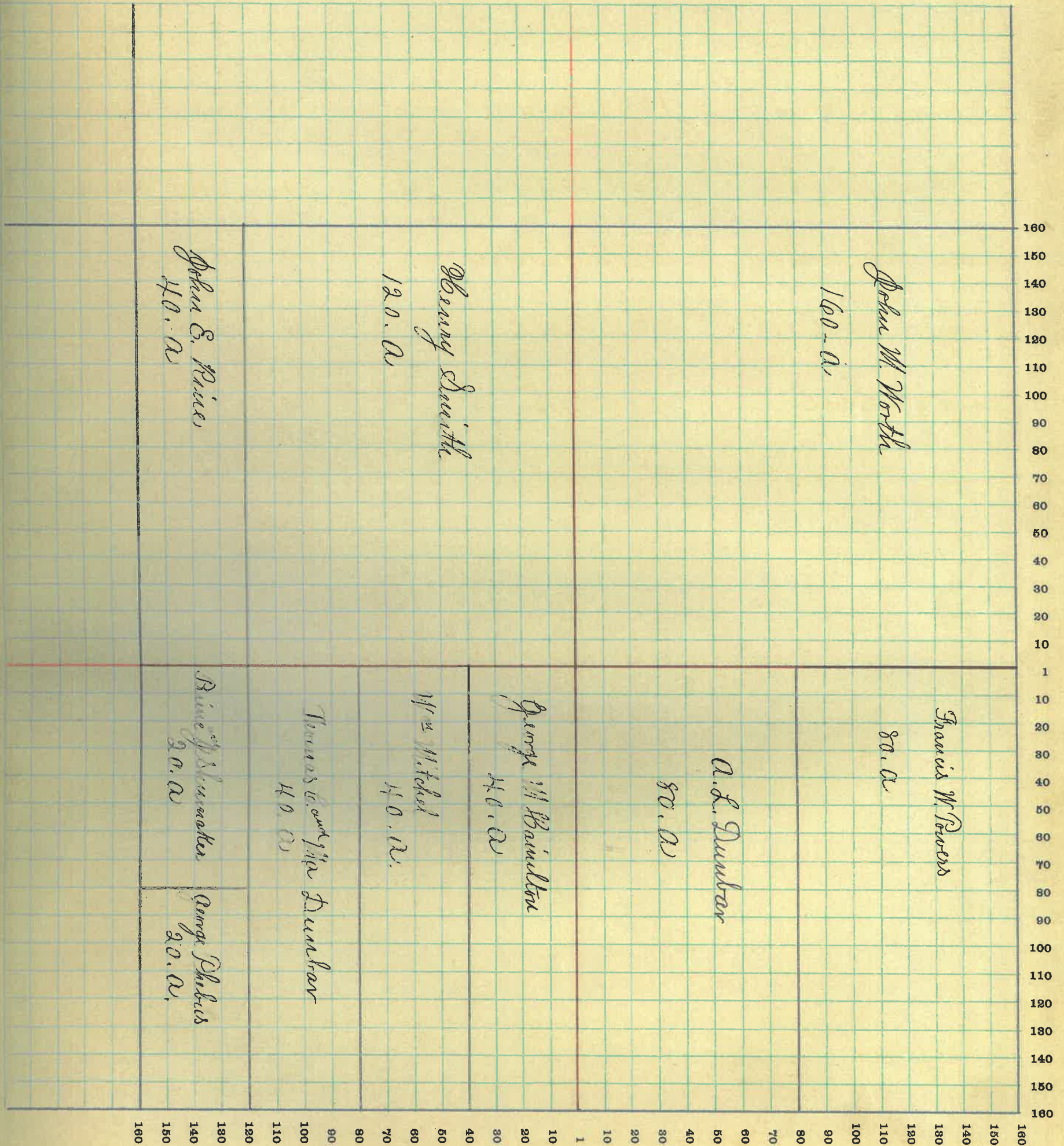
F. R. WOODBURN PRINTING CO., TERRE HAUTE, IND.

NAMES OF OWNERS	No. on Plat	DESCRIPTION	Section	Township	Range	Acres	Hundredths	Value of Lands	Value of Improvements	Value of Lands and Improvements
<i>Dunbar A L</i>		<i>WNSEQ</i>	<i>15</i>	<i>20</i>	<i>3</i>	<i>80</i>		<i>3200</i>	<i>250</i>	<i>3450</i>
<i>Dunbar Thos C &amp; M A</i>		<i>PNWASWQ</i>	"	"	"	<i>40</i>		<i>1600</i>		<i>1600</i>
<i>Hamilton Geo M Sr</i>		<i>ENENSWQ</i>	"	"	"	<i>40</i>		<i>1600</i>		<i>1600</i>
<i>Mitchell Wm</i>		<i>WNENSWQ</i>	"	"	"	<i>40</i>		<i>1600</i>	<i>400</i>	<i>2000</i>
<i>Phebus Geo W</i>		<i>PNWASWQ</i>	"	"	"	<i>20</i>		<i>800</i>	<i>500</i>	<i>1300</i>
<i>Rine John E</i>		<i>WNWNWQ</i>	"	"	"	<i>40</i>		<i>1680</i>		<i>1680</i>
<i>Shumaker Prime J</i>		<i>PNWASWQ</i>	"	"	"	<i>20</i>		<i>800</i>	<i>300</i>	<i>1100</i>
<i>Smith Henry</i>		<i>PNWQ</i>	"	"	"	<i>120</i>		<i>5280</i>	<i>500</i>	<i>5780</i>
<i>Powers Francis W</i>		<i>ENSEQ</i>	"	"	"	<i>80</i>		<i>3200</i>		<i>3200</i>
<i>Worth John M</i>		<i>NEQ</i>	"	"	"	<i>160</i>		<i>7200</i>		<i>7200</i>

SECTION NO. *Fifteen*

Congressional Township, No. *20* R. *3*

SCALE:—Forty rods to an inch, or ten rods to a space, Congress Land, which is one mile square for a section.  
Number of acres in this section, according to the United States Survey



# MONTGOMERY COUNTY, INDIANA, 1915

Assessor's Plat-Book for Sugar Creek Township, No. 20

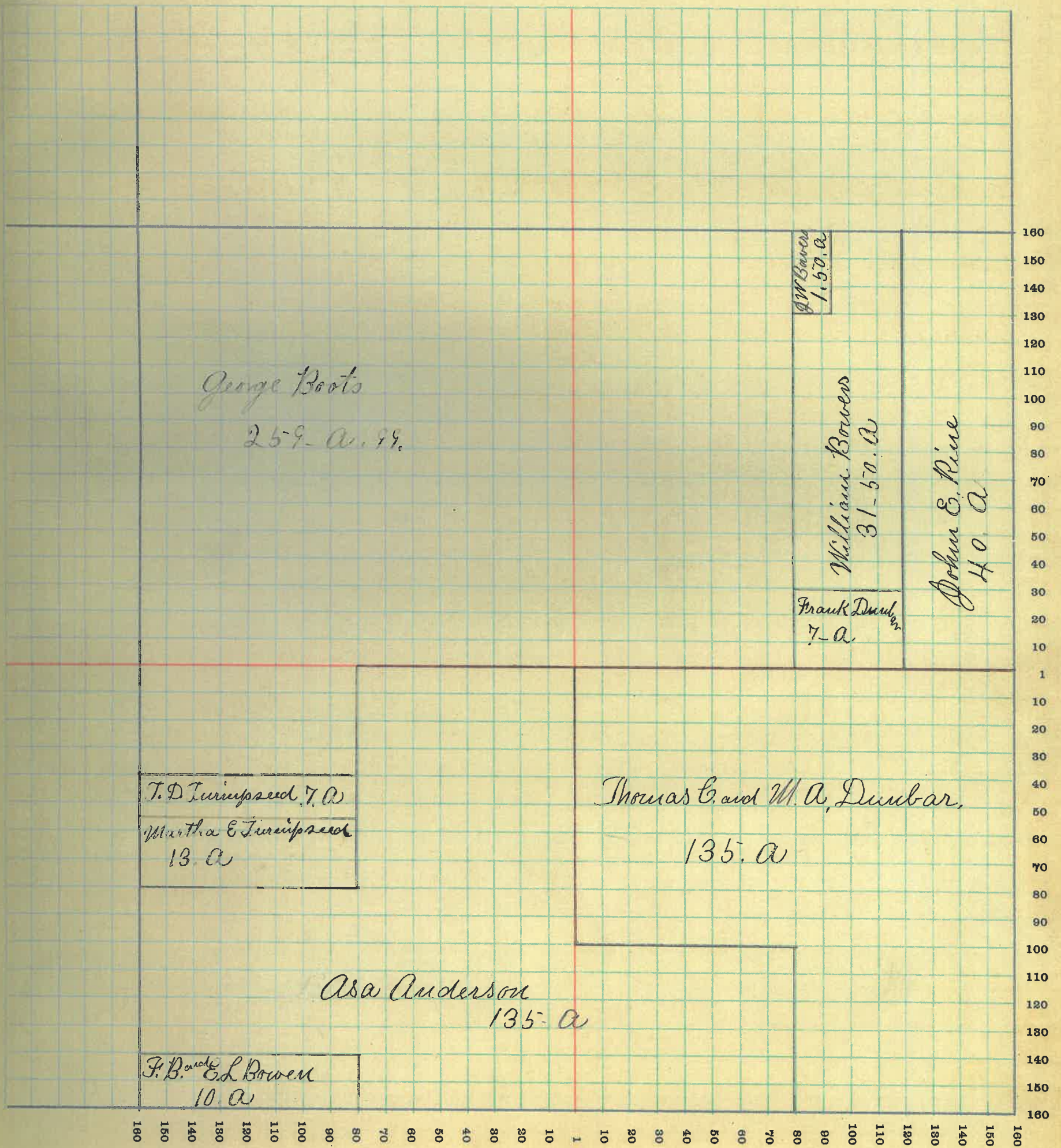
F. R. WOODBURN PRINTING CO., TERRE HAUTE, IND.

NAMES OF OWNERS	No. on Plat	DESCRIPTION	Section	Township	Range	Acres	Hundredths	Value of Lands	Value of Improvements	Value of Lands and Improvements
Anderson Asa R.			16	20	3	135		5670	550	6220
Boots George			16	20	3	259.99		11650	1500	13150
Bowers William		PT NE & NE Q	"	"	"	31.50		1350	100	1450
Bowen Fred & Edith		PT SW Q SW Q	"	"	"	10		400		400
Bowers John W.		PT NW & NE Q	"	"	"	1.50		65	200	265
Dunbar Frank		PT E & NE Q	"	"	"	7		210	100	310
Dunbar Thos C & M A		PT SE Q	"	"	"	135		5900	1000	6900
Pine John E.		E & NE NW Q	"	"	"	40		1640	500	2140
Turnipseed Martha E.		PT NW Q SW Q	"	"	"	13		585		585
Turnipseed Thos D.		SE NW Q SW Q	"	"	"	7		315		315

SECTION NO. *Sixteen*

Congressional Township, No. *20* R. *3*

SCALE:—Forty rods to an inch, or ten rods to a space, Congress Land, which is one mile square for a section.  
Number of acres in this section, according to the United States Survey



# MONTGOMERY COUNTY, INDIANA, 1915

Assessor's Plat-Book for Sugar Creek Township, No. 20

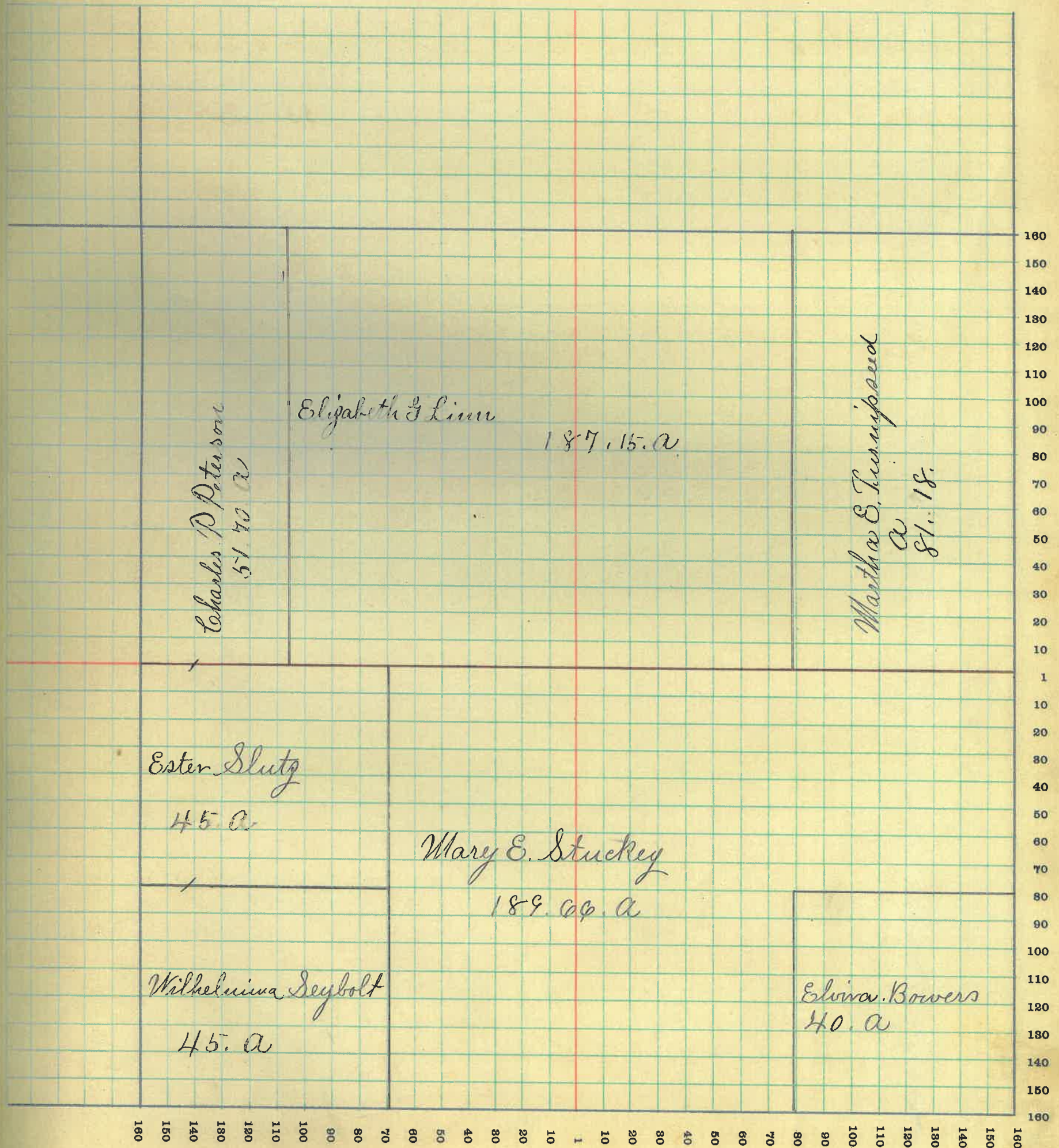
F. R. WOODBURN PRINTING CO., TERRE HAUTE, IND.

NAMES OF OWNERS	No. on Plat	DESCRIPTION	Section	Township	Range	Acres	Hundredths	Value of Lands	Value of Improvements	Value of Lands and Improvements
Bowers Elvira		SE75E2Q	17	20	3	40		1640		1640
Linn Elizabeth G		PT NE	"	"	"	187	15	8420	700	9120
Peterson Chas P		PT NWQ	"	"	"	51	70	2480	1500	3980
Stuckey M <sup>r</sup> & M <sup>s</sup>		PT SE	"	"	"	189	66	8600	450	9050
Slutz Esther W		PT SWQ	"	"	"	45		2160		2160
Seybold Wilhelmina		SWQ SWQ	"	"	"	45		2070		2070
Tumipseed Martha E		PT NEQ	"	"	"	81	18	3700	1100	4800

SECTION NO. *Seventeen*

Congressional Township, No. *20* R. *3*

SCALE:—Forty rods to an inch, or ten rods to a space, Congress Land, which is one mile square for a section.  
Number of acres in this section, according to the United States Survey



# MONTGOMERY COUNTY, INDIANA, 1915

Assessor's Plat-Book for *Sugar Creek*

Township, No. *20*

F. R. WOODBURN PRINTING CO. - TERRE HAUTE, IND.


NAMES OF OWNERS	No. on Plat	DESCRIPTION	Section	Township	Range	Acres	Hundredths	Value of Lands	Value of Improvements	Value of Lands and Improvements
<i>Gray Thos W</i>	<i>Pl WA</i>		<i>18</i>	<i>20</i>	<i>3</i>	<i>294</i>	<i>27</i>	<i>14595</i>	<i>1100</i>	<i>15695</i>
<i>Peterson Chas P</i>	<i>Pl EA</i>		<i>"</i>	<i>"</i>	<i>"</i>	<i>200</i>		<i>9600</i>	<i>100</i>	<i>9700</i>
<i>Lutz Esther<sup>2nd</sup> W</i>	<i>Pl SA</i>		<i>"</i>	<i>"</i>	<i>"</i>	<i>106</i>	<i>72</i>	<i>5120</i>	<i>1200</i>	<i>6320</i>
<i>Leybold Wilhelmina</i>	<i>Pl</i>		<i>"</i>	<i>"</i>	<i>"</i>	<i>53</i>		<i>2440</i>		<i>2440</i>



SECTION NO. *Eighteen*

Congressional Township, No. *20* R. *3*

SCALE:—Forty rods to an inch, or ten rods to a space, Congress Land, which is one mile square for a section.  
Number of acres in this section, according to the United States Survey



*P'6*

# MONTGOMERY COUNTY, INDIANA, 1915

Assessor's Plat-Book for Sugar Creek Township, No. 20

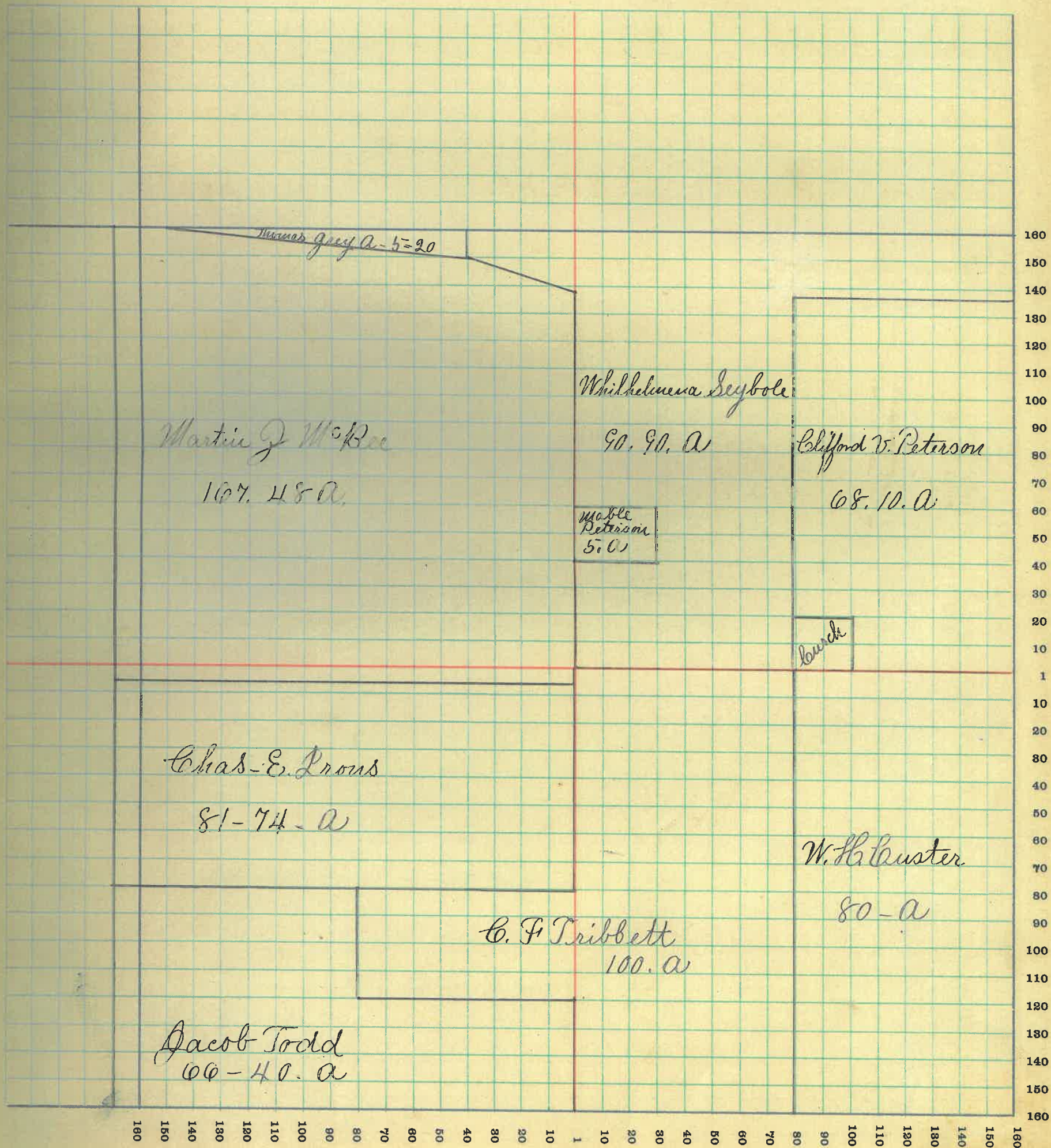
F. H. WOODBURN PRINTING CO., TERRE HAUTE, IND.

NAMES OF OWNERS	No. on Plat	DESCRIPTION	Section	Township	Range	Acres	Hundredths	Value of Lands	Value of Improvements	Value of Lands and Improvements
Huster W H		E N S E Q	19	20	3	80		3100		3100
Gray Thos W		P N W Q	"	"	"	520		235		235
Irons Chas C		P N S W Q	"	"	"	8174		3270		3270
McBee Martin J		P N W Q	"	"	"	16748		7705	200	7905
Peterson Clifford V		P E N E Q	"	"	"	6810		3060		3060
Peterson Mabel		P N E Q	"	"	"	5		235	200	435
Seybold Wilhelmina		P N N H	"	"	"	9090		4140	1100	5240
Tribbett C F		P S H	"	"	"	100		4000	550	4550
Todd Jacob		P S W Q	"	"	"	6646		2600	300	2900

SECTION NO. *Nineteen*

Congressional Township, No. *20* R. *3*

SCALE:—Forty rods to an inch, or ten rods to a space, Congress Land, which is one mile square for a section.  
Number of acres in this section, according to the United States Survey



# MONTGOMERY COUNTY, INDIANA, 1915

Assessor's Plat-Book for Sugar Creek Township, No. 20

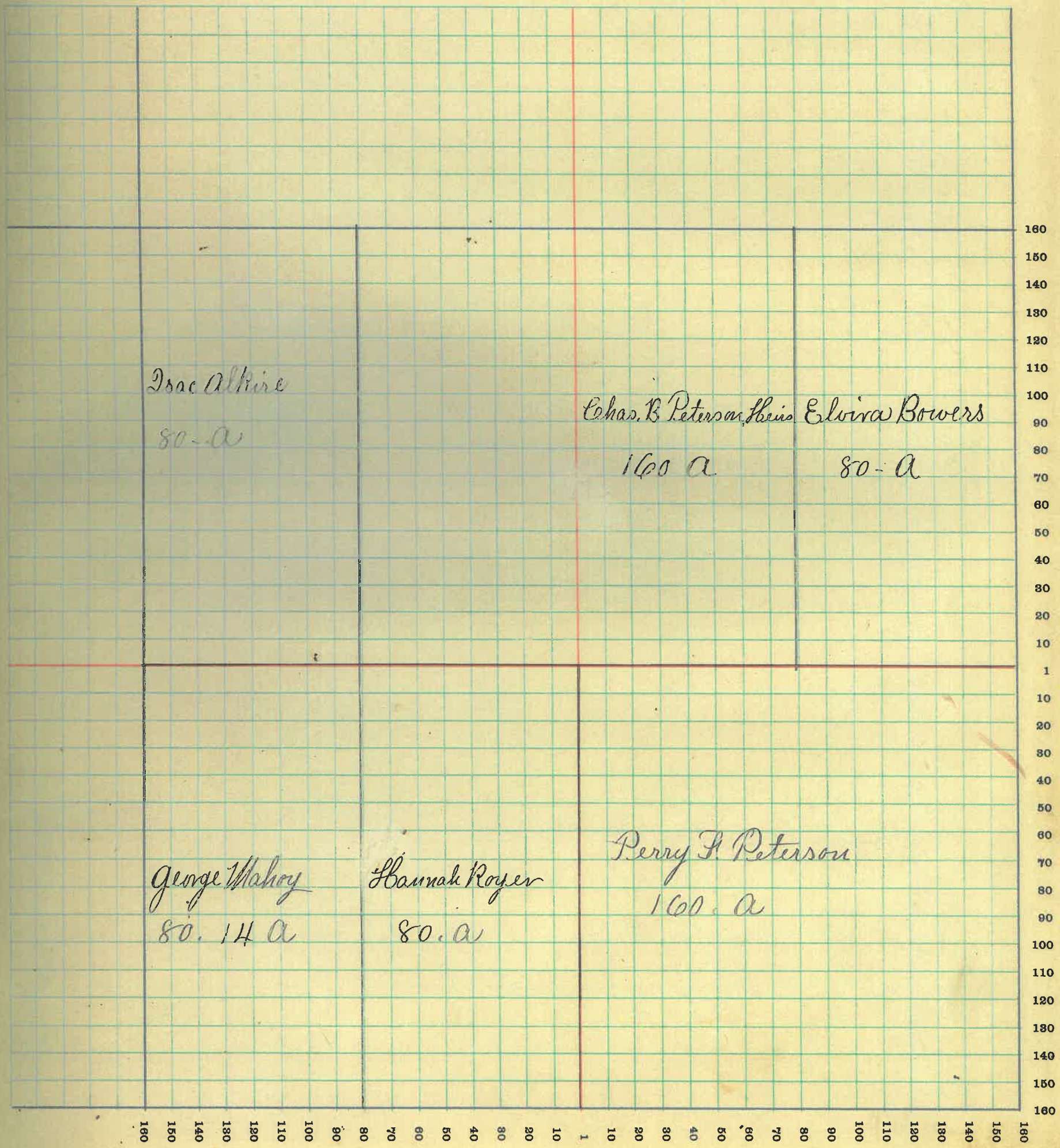
F. R. WOODBURN PRINTING CO., TERRE HAUTE, IND.

NAMES OF OWNERS	No. on Plat	DESCRIPTION	Section	Township	Range	Acres	Hundredths	Value of Lands	Value of Improvements	Value of Lands and Improvements
Alkire Isaac R.			20	20	3	80		3200		3200
Bowers Elvira		E N E Q	"	"	"	80		2900	700	3600
Mahoy George		W N S W Q	"	"	"	80 14		3200	1100	4300
Peterson Chas B "Hrs"		P N H.	"	"	"	160		6400		6400
Peterson Perry J.		S E Q	"	"	"	160		6400	600	7000
Royer Hannah		E N S W Q	"	"	"	80		3200	700	3900

SECTION NO. *Twenty*

Congressional Township, No. *20* R. *3*

SCALE:—Forty rods to an inch, or ten rods to a space, Congress Land, which is one mile square for a section.  
Number of acres in this section, according to the United States Survey \_\_\_\_\_



# MONTGOMERY COUNTY, INDIANA, 1915

Assessor's Plat-Book for Sugar Creek Township, No. 20

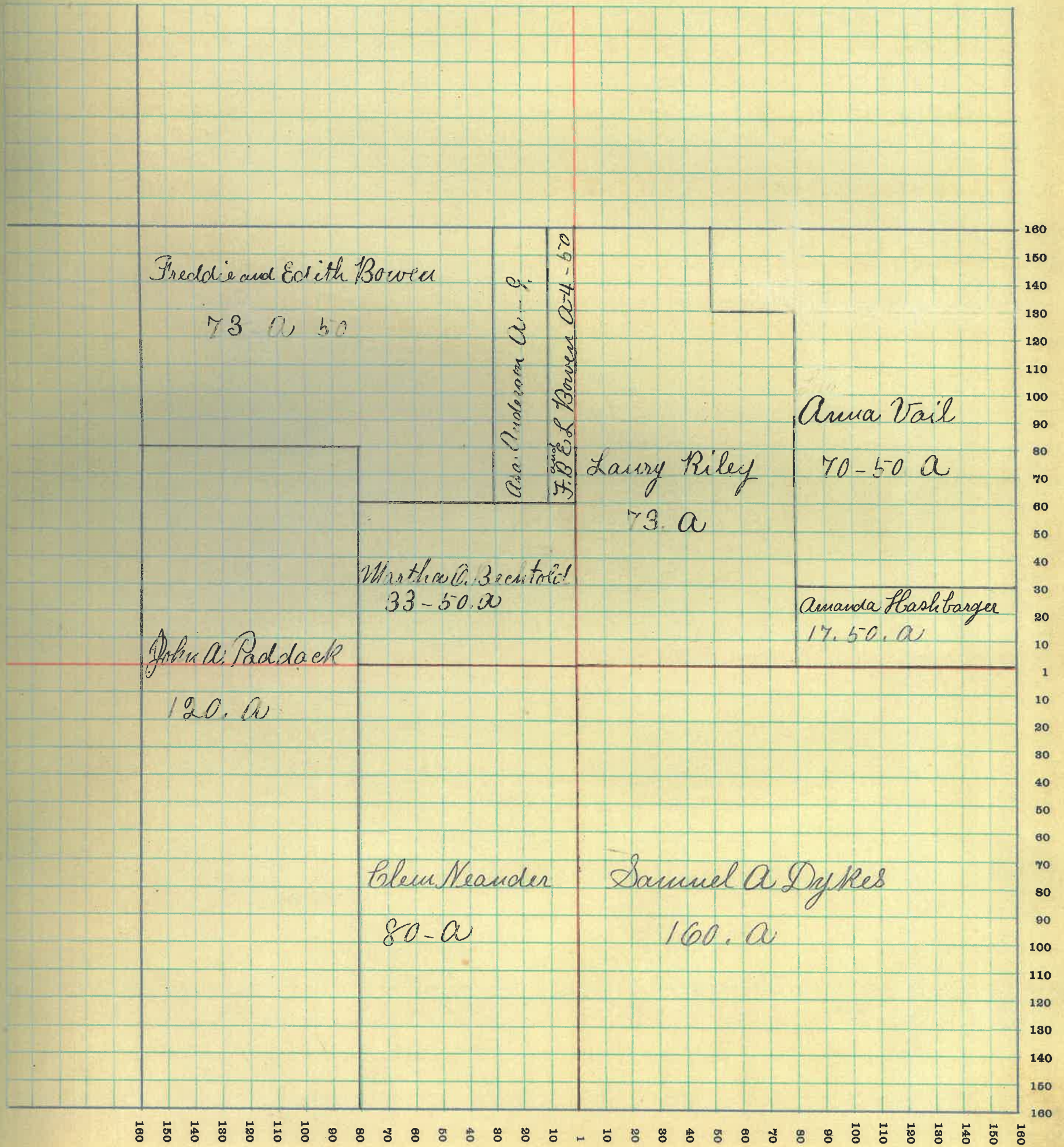
I. R. WOODBURN PRINTING CO., TERRE HAUTE, IND.

NAMES OF OWNERS	No. on Plat	DESCRIPTION	Section	Township	Range	Acres	Hundredths	Value of Lands	Value of Improvements	Value of Lands and Improvements
Anderson Asa P			21	20	3	9		340		340
Bowen Freddie & Edith		PT SWQ SWQ	"	"	"	78		3120	400	3520
Bechtold Martha O		PT NW	"	"	"	33	50	1170	400	1570
Dykes Samuel A		SE Q	"	"	"	160		5920	500	6420
Hashbarger Amanda		PT E N E Q	"	"	"	17	50	650	100	750
Neander Clem H		E N SW Q	"	"	"	80		3200	100	3300
Paddack John A		PT W N	"	"	"	120		4800	900	5700
Riley Laura + M		PT N E Q	"	"	"	73		2850	300	3150
Vail Anna		PT E N E Q	"	"	"	70	50	2820	500	3320

SECTION NO. *Twenty-One*

Congressional Township, No. *20* R. *3*

SCALE:—Forty rods to an inch, or ten rods to a space, Congress Land, which is one mile square for a section.  
Number of acres in this section, according to the United States Survey \_\_\_\_\_



# MONTGOMERY COUNTY, INDIANA, 1915

Assessor's Plat-Book for *Sugar Creek*

Township, No. *20*

F. R. WOODBURN PRINTING CO. - TERRE HAUTE, IND.


NAMES OF OWNERS	No. on Plat	DESCRIPTION	Section	Township	Range	Acres	Hundredths	Value of Lands	Value of Improvements	Value of Lands and Improvements
<i>Boohultz A. &amp; M. M.</i>			<i>22</i>	<i>20</i>	<i>3</i>	<i>10</i>		<i>400</i>	<i>100</i>	<i>500</i>
<i>Davis Noah a</i>		<i>SW &amp; NW</i>	"	"	"	<i>40</i>		<i>1400</i>	<i>150</i>	<i>1550</i>
<i>Fisher W. M.</i>		<i>PT NW</i>	"	"	"	<i>240</i>		<i>9600</i>	<i>2000</i>	<i>11600</i>
<i>Fisher Levi + Ortha</i>		<i>NE Q</i>	"	"	"	<i>160</i>		<i>6400</i>	<i>400</i>	<i>6800</i>
<i>Bowers School</i>	<i>1</i>	<i>PT SE Q</i>	"	"	"	<i>158</i>		<i>6320</i>	<i>1000</i>	<i>7320</i>
<i>Phebus Geo. W.</i>		<i>PT NW Q</i>	"	"	"	<i>30</i>		<i>1200</i>		<i>1200</i>



SECTION NO. *Twenty-Two*

Congressional Township, No. *20* R. *3*

SCALE:—Forty rods to an inch, or ten rods to a space, Congress Land, which is one mile square for a section.  
Number of acres in this section, according to the United States Survey \_\_\_\_\_



# MONTGOMERY COUNTY, INDIANA, 1915

Assessor's Plat-Book for *Sugar Creek* Township, No. 20


T. R. WOODBURN PRINTING CO., TERRE HAUTE, IND.

NAMES OF OWNERS	No. on Plat	DESCRIPTION	Section	Township	Range	Acres	Hundredths	Value of Lands	Value of Improvements	Value of Lands and Improvements
<i>Bundy W H</i>		<i>Pt SE Q</i>	<i>23</i>	<i>20</i>	<i>3</i>	<i>16</i>		<i>640</i>	<i>900</i>	<i>1540</i>
<i>Booher Mary J &amp; Eph.</i>		<i>Pt SE Q</i>	<i>"</i>	<i>"</i>	<i>"</i>	<i>82</i>		<i>3280</i>	<i>350</i>	<i>3630</i>
<i>Blouser Martha A</i>		<i>Pt SW Q</i>	<i>"</i>	<i>"</i>	<i>"</i>	<i>140</i>		<i>5600</i>	<i>300</i>	<i>5900</i>
<i>Dunbar O L</i>		<i>WN NE Q</i>	<i>"</i>	<i>"</i>	<i>"</i>	<i>80</i>		<i>3200</i>	<i>500</i>	<i>3700</i>
<i>Kirke John</i>		<i>Pt SW Q</i>	<i>"</i>	<i>"</i>	<i>"</i>	<i>7</i>		<i>280</i>	<i>100</i>	<i>380</i>
<i>Kirk Jas R.</i>		<i>Pt SE Q SW Q</i>	<i>"</i>	<i>"</i>	<i>"</i>	<i>3</i>		<i>120</i>	<i>300</i>	<i>420</i>
<i>Kirk Harley</i>		<i>Pt SE Q</i>	<i>"</i>	<i>"</i>	<i>"</i>	<i>13</i>		<i>520</i>	<i>400</i>	<i>920</i>
<i>Malsbary G. M. &amp; Albert O.</i>		<i>Pt SE Q</i>	<i>"</i>	<i>"</i>	<i>"</i>	<i>1</i>		<i>50</i>		<i>50</i>
<i>Rice Emma O.</i>		<i>Pt WN</i>	<i>"</i>	<i>"</i>	<i>"</i>	<i>171</i>		<i>6840</i>	<i>500</i>	<i>7340</i>
<i>Rarick Jacob W</i>		<i>EN NE Q</i>	<i>"</i>	<i>"</i>	<i>"</i>	<i>80</i>		<i>3280</i>	<i>600</i>	<i>3880</i>
<i>Shill Nancy &amp; B. F.</i>		<i>Pt SE Q</i>	<i>"</i>	<i>"</i>	<i>"</i>	<i>46</i>		<i>1800</i>		<i>1800</i>

SECTION NO *Twenty Three*

Congressional Township, No. *20* R. *3*

SCALE:—Forty rods to an inch, or ten rods to a space, Congress Land, which is one mile square for a section.  
Number of acres in this section, according to the United States Survey



# MONTGOMERY COUNTY, INDIANA, 1915

Assessor's Plat-Book for Sugar Creek Township, No. 20

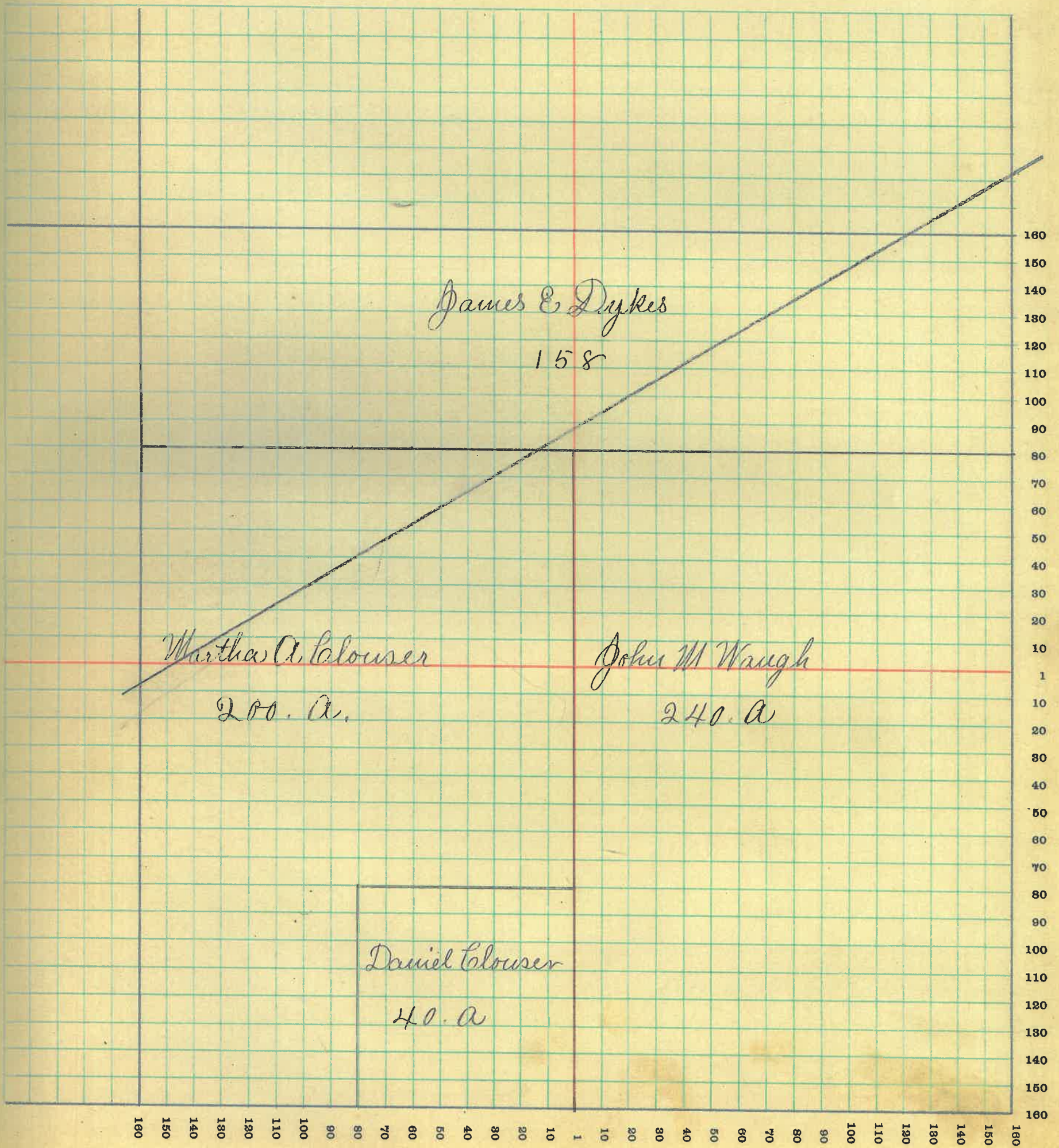
F. R. WOODBURN PRINTING CO., TERRE HAUTE, IND.

NAMES OF OWNERS	No. on Plat	DESCRIPTION	Section	Township	Range	Acres	Hundredths	Value of Lands	Value of Improvements	Value of Lands and Improvements
Blouser Martha A.		PT NWQ	24	20	3	200		8000	200	8200
Blouser Daniel		SEQ SWQ	"	"	"	40		1600	300	1900
Dykes Jas E		NH NH	"	"	"	158		6320	750	7070
Wangh John M		PT E N	"	"	"	240		9600	600	10200

SECTION NO *Twenty-Four*

Congressional Township, No. *20* R. *3*

SCALE:—Forty rods to an inch, or ten rods to a space, Congress Land, which is one mile square for a section.  
Number of acres in this section, according to the United States Survey \_\_\_\_\_



# MONTGOMERY COUNTY, INDIANA, 1915

Assessor's Plat-Book for *Sugar Creek* Township, No. *20*

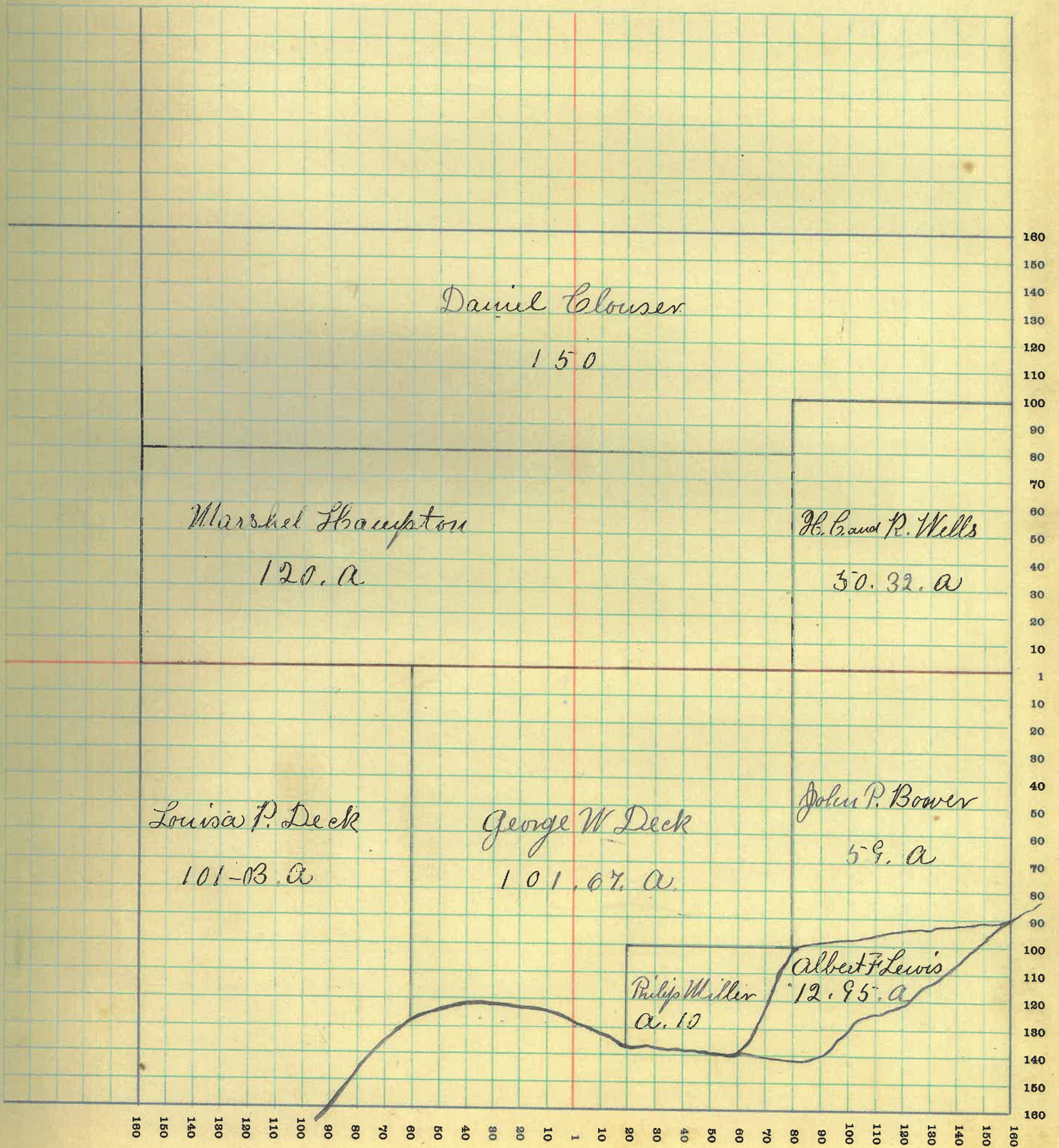
F. R. WOODBURN PRINTING CO. - TERRE HAUTE, IND.

NAMES OF OWNERS	No. on Plat	DESCRIPTION	Section	Township	Range	Acres	Hundredths	Value of Lands	Value of Improvements	Value of Lands and Improvements
<i>Bowen John P</i>		<i>Pl E N S E Q</i>	<i>25</i>	<i>20</i>	<i>3</i>	<i>59</i>		<i>1700</i>	<i>150</i>	<i>1850</i>
<i>Blouser Daniel</i>		<i>Pl N N</i>	"	"	"	<i>150</i>		<i>6000</i>		<i>6000</i>
<i>Deck Louisa P</i>		<i>Pl S N</i>	"	"	"	<i>101</i>	<i>3</i>	<i>3400</i>	<i>500</i>	<i>3900</i>
<i>Deck Geo W</i>		<i>Pl S N</i>	"	"	"	<i>101</i>	<i>67</i>	<i>3400</i>		<i>3400</i>
<i>Hampton Marshall W</i>		<i>Pl N N</i>	"	"	"	<i>120</i>		<i>4800</i>	<i>900</i>	<i>5700</i>
<i>Lewis Albert F</i>		<i>Pl S E Q</i>	"	"	"	<i>12</i>	<i>95</i>	<i>130</i>		<i>130</i>
<i>Miller Philip</i>		<i>Pl S W S E Q</i>	"	"	"	<i>10</i>		<i>100</i>		<i>100</i>
<i>Wells H C and R</i>		<i>Pl E N S E Q</i>	"	"	"	<i>50</i>	<i>32</i>	<i>2000</i>	<i>650</i>	<i>2650</i>

SECTION NO *Twenty-Five*

Congressional Township, No. *20* R. *3*

SCALE:—Forty rods to an inch, or ten rods to a space, Congress Land, which is one mile square for a section.  
Number of acres in this section, according to the United States Survey



# MONTGOMERY COUNTY, INDIANA, 1915

Assessor's Plat-Book for Sugar Creek Township, No. 20

F. R. WOODBURN PRINTING CO., TERRE HAUTE, IND.


NAMES OF OWNERS	No. on Plat	DESCRIPTION	Section	Township	Range	Acres	Hundredths	Value of Lands	Value of Improvements	Value of Lands and Improvements
Bowen Geo + Phebe		Pl N7 S&Q	26	20	3	47	25	1360	100	1460
Bundy W. H.		Pl NE NW Q	"	"	"	196		280	400	680
Blouser Maria A.		Pl SH S&Q	"	"	"	35	75	970		970
Blouser Daniel		Pl S&Q	"	"	"	67		2340	600	2940
Dunbar Christina (13 lots in Bowers)		Pl N7 NE Q	"	"	"			150		150
Dunbar Christina		Pl NE Q	"	"	"	15	92	640		640
Dunbar Lewis M.		2 lots in Bowers	"	"	"			30		30
Dunbar Elias P		Pl NE Q	"	"	"	139	90	4900	450	5350
Deck Geo W		Pl N7 S&Q	"	"	"	9		300		300
Gordon Ray V			"	"	"		20	40	150	190
Hampton Marshall							20	40	100	140
Hampton Morgan M		Pl N7 SW Q	"	"	"	62	30	2400	200	2600
Hamilton Flora E		Pl E7 NW Q	"	"	"	27		40	100	140
Hamilton Geo M Jr.		E7 SW Q	"	"	"	80		2800	500	3300
Kirk John		SH NW Q + Pl SH NW NW Q	"	"	"	96	33	3560	400	3960
Malsbary G. M + Albert G							18	50	2500	2550
Peoples Co - Tel Co. Bowers		Pl E7 N.	"	"	"	29		40	100	140
Rogers Sarah B + David F		Pl N7 SW Q	"	"	"	4		160	40	200
Woodard Emma (Dona O. Bunneman)		Pl N7	"	"	"	76		2560	100	2760



SECTION NO *Twenty Six*

Congressional Township, No. *20* R. *3*

SCALE:—Forty rods to an inch, or ten rods to a space, Congress Land, which is one mile square for a section.  
Number of acres in this section, according to the United States Survey \_\_\_\_\_



# MONTGOMERY COUNTY, INDIANA, 1915

Assessor's Plat-Book for Sugar Creek Township, No. 20


F. R. WOODBURN PRINTING CO., TERRE HAUTE, IND.

NAMES OF OWNERS	No. on Plat	DESCRIPTION	Section	Township	Range	Acres	Hundredths	Value of Lands	Value of Improvements	Value of Lands and Improvements
Clouser Daniel J.		Pl NW 2 SE 2	27	20	3	14 80		570		570
Clouser Maria A.		NE SW 2	"	"	"	40		1520		1520
Dunbar Christina		Pl SE 2	"	"	"	46 30		1840		1840
Dunbar Silas M.		Pl NE 4	"	"	"	160		6400	1000	7400
Dunbar Robert M.		Pl SE 2	"	"	"	36 91		1440	700	2140
Kirk Lewis M.		Pl E 4	"	"	"	126 41		5060	700	5760
Rosebraugh John & Nettie		Pl E 4	"	"	"	95		3800	700	4500
Schoen Chas A.		Pl W 4	"	"	"	43		1720	700	2420
Shill Nancy J.		Pl W 4	"	"	"	77		3080	500	3580

SECTION NO *Twenty Seven*

Congressional Township, No. *20* R. *3*

SCALE:—Forty rods to an inch, or ten rods to a space, Congress Land, which is one mile square for a section.  
Number of acres in this section, according to the United States Survey \_\_\_\_\_



# MONTGOMERY COUNTY, INDIANA, 1915

Assessor's Plat-Book for *Sugar Creek* Township, No. 20

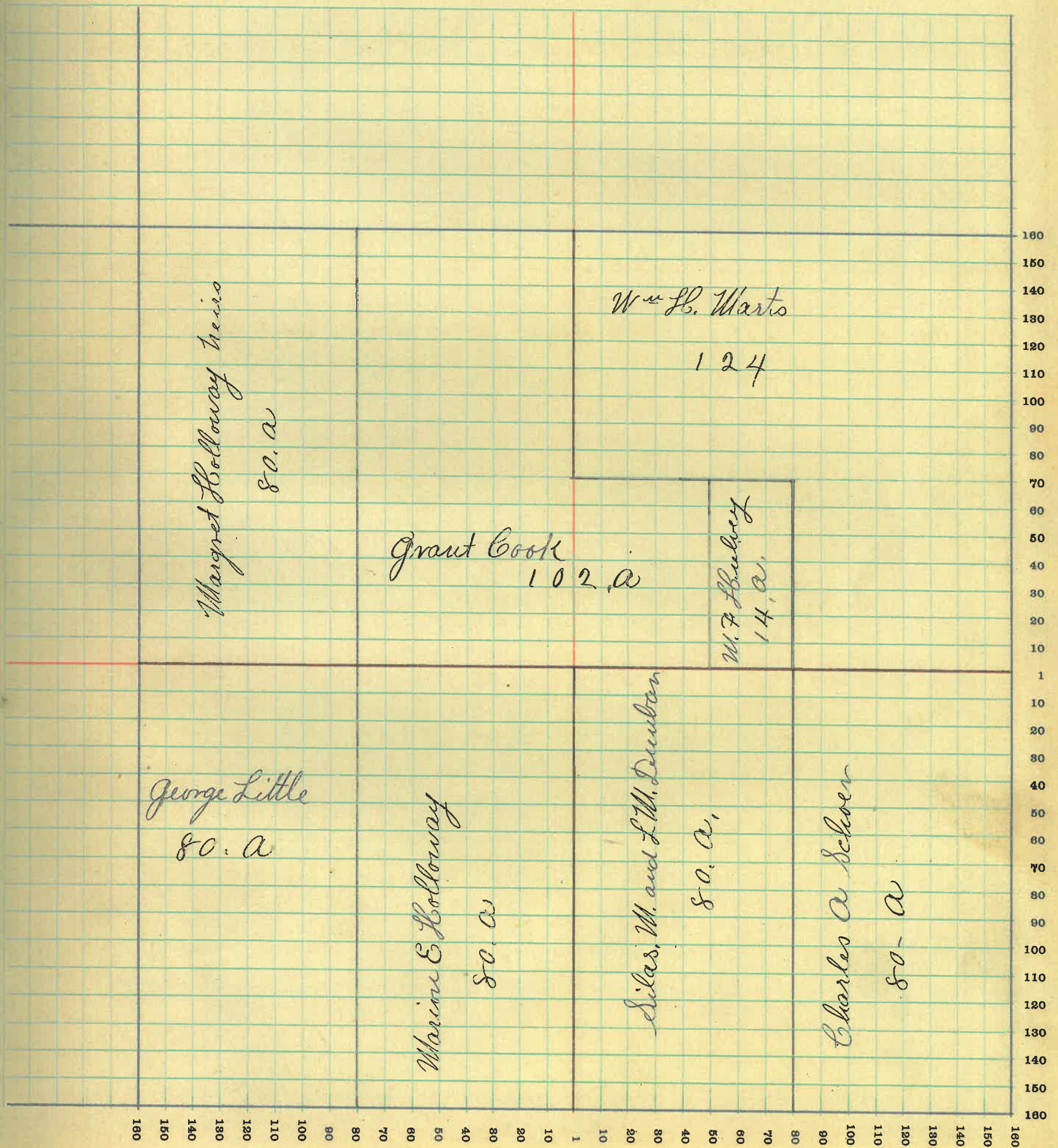
F. R. WOODBURN PRINTING CO., TERRE HAUTE, IND.

NAMES OF OWNERS	No. on Plat	DESCRIPTION	Section	Township	Range	Acres	Hundredths	Value of Lands	Value of Improvements	Value of Lands and Improvements
<i>Cook Grant</i>		<i>P4 N7</i>	<i>28</i>	<i>20</i>	<i>3</i>	<i>102</i>		<i>4080</i>	<i>1500</i>	<i>5580</i>
<i>Dunbar Silas M &amp; L M</i>		<i>W4 S8 Q</i>	"	"	"	<i>80</i>		<i>3200</i>	<i>300</i>	<i>3500</i>
<i>Holloway Margaret "Hes"</i>		<i>W4 N W Q</i>	"	"	"	<i>80</i>		<i>3200</i>	<i>700</i>	<i>3900</i>
<i>Holloway Marion E</i>		<i>E4 S W Q</i>	"	"	"	<i>80</i>		<i>3200</i>	<i>800</i>	<i>4000</i>
<i>Hulvey Minor F</i>		<i>P4 N E Q</i>	"	"	"	<i>14</i>		<i>560</i>	<i>140</i>	<i>700</i>
<i>Little George</i>		<i>W4 S W Q</i>	"	"	"	<i>80</i>		<i>3200</i>	<i>500</i>	<i>3700</i>
<i>Marts W &amp; A</i>		<i>P4 N E Q</i>	"	"	"	<i>124</i>		<i>4960</i>	<i>300</i>	<i>5260</i>
<i>Schoen Chas A.</i>		<i>E4 S E Q</i>	"	"	"	<i>80</i>		<i>3200</i>		<i>3200</i>

SECTION NO *Twenty-Eight*

Congressional Township, No. *20* R. *3*

SCALE:—Forty rods to an inch, or ten rods to a space, Congress Land, which is one mile square for a section.  
Number of acres in this section, according to the United States Survey



# MONTGOMERY COUNTY, INDIANA, 1915

Assessor's Plat-Book for *Sugar Creek* Township, No. *210*

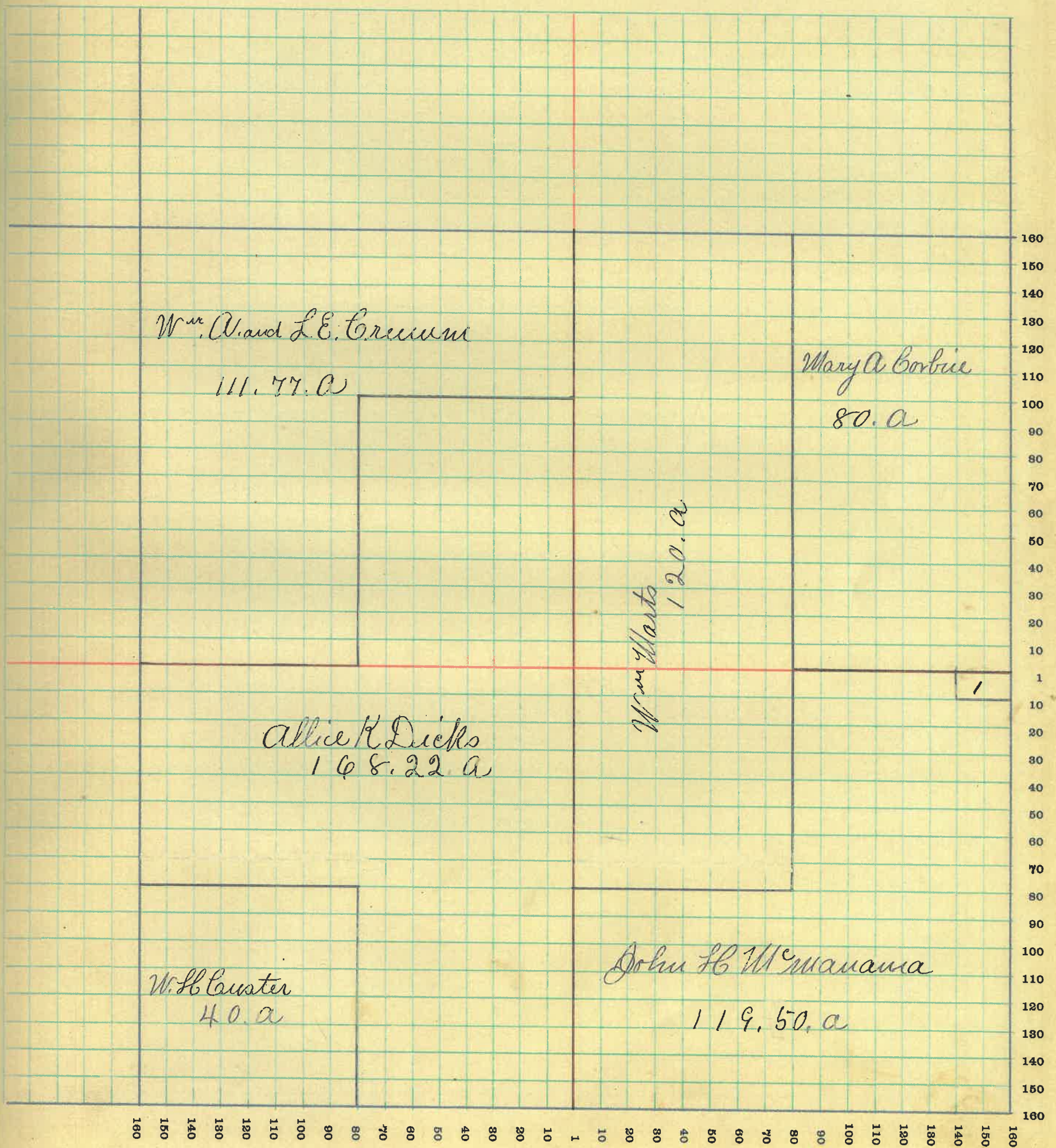
F. R. WOODBURN PRINTING CO., TERRE HAUTE, IND.

NAMES OF OWNERS	No. on Plat	DESCRIPTION	Section	Township	Range	Acres	Hundredths	Value of Lands	Value of Improvements	Value of Lands and Improvements
<i>Corbin Mary A</i>		<i>SE NE Q</i>	<i>29</i>	<i>20</i>	<i>3</i>	<i>80</i>		<i>3100</i>	<i>100</i>	<i>3200</i>
<i>Custer W H</i>		<i>SW Q SW Q</i>	"	"	"	<i>40</i>		<i>1600</i>		<i>1600</i>
<i>Crumm W A &amp; L E</i>		<i>SE NW Q</i>	"	"	"	<i>111.77</i>		<i>4450</i>	<i>500</i>	<i>4950</i>
<i>Dicks Alice K</i>		<i>SE W H</i>	"	"	"	<i>165.22</i>		<i>6750</i>	<i>500</i>	<i>7250</i>
<i>Little C. W.</i>	<i>1</i>		"	"	"	<i>50</i>		<i>20</i>		<i>20</i>
<i>Marts W H</i>		<i>SE E H</i>	"	"	"	<i>120</i>		<i>4800</i>	<i>100</i>	<i>4900</i>
<i>McManama John H</i>		<i>SE Q</i>	"	"	"	<i>119.50</i>		<i>4780</i>	<i>400</i>	<i>5180</i>
<i>Blank</i>										

SECTION NO *Twenty Nine*

Congressional Township, No. *20* R. *3*

SCALE:—Forty rods to an inch, or ten rods to a space, Congress Land, which is one mile square for a section.  
Number of acres in this section, according to the United States Survey



# MONTGOMERY COUNTY, INDIANA, 1915

Assessor's Plat-Book for Sugar Creek Township, No. 20

T. R. WOODBURN PRINTING CO., TERRE HAUTE, IND.

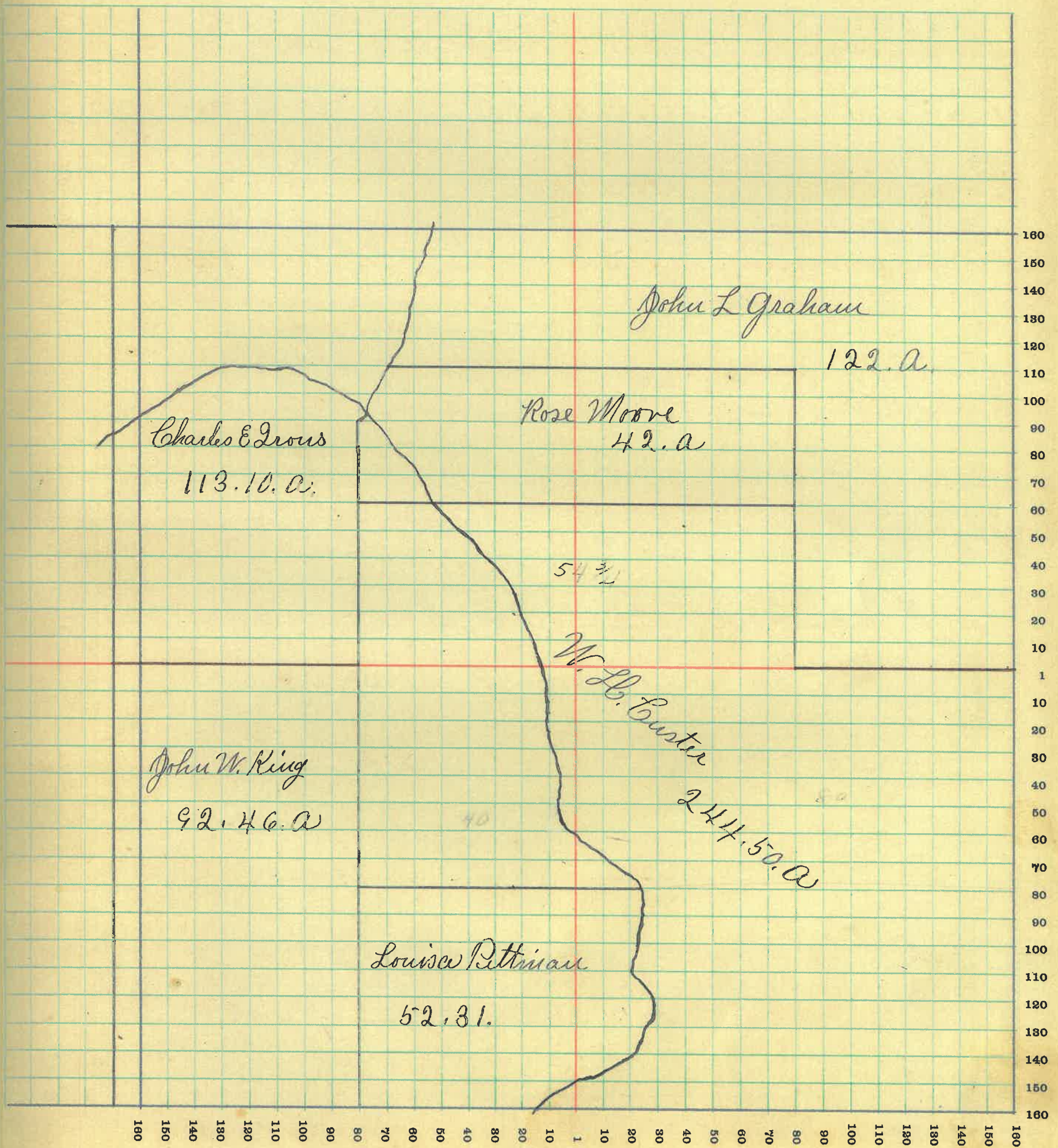
NAMES OF OWNERS	No. on Plat	DESCRIPTION	Section	Township	Range	Acres	Hundredths	Value of Lands	Value of Improvements	Value of Lands and Improvements
Buster W H		Pl S E Q	30	20	3	244	50	9000	1000	10000
Graham John L		Pl N H	"	"	"	122		4800	900	5700
Irons Chas E		Pl N W Q	"	"	"	113	10	4200	300	4500
King John W		Pl W H S W Q	"	"	"	92	46	3700		3700
Moore Rose		Pl N H	"	"	"	42		1600	500	2100
Pittman Louisa		Pl S H	"	"	"	52	31	1935	300	2235



SECTION NO. *Thirty*

Congressional Township, No. *20* R. *3*

SCALE:—Forty rods to an inch, or ten rods to a space, Congress Land, which is one mile square for a section.  
Number of acres in this section, according to the United States Survey



# MONTGOMERY COUNTY, INDIANA, 1915

Assessor's Plat-Book for *Sugar Creek*

Township, No. 20

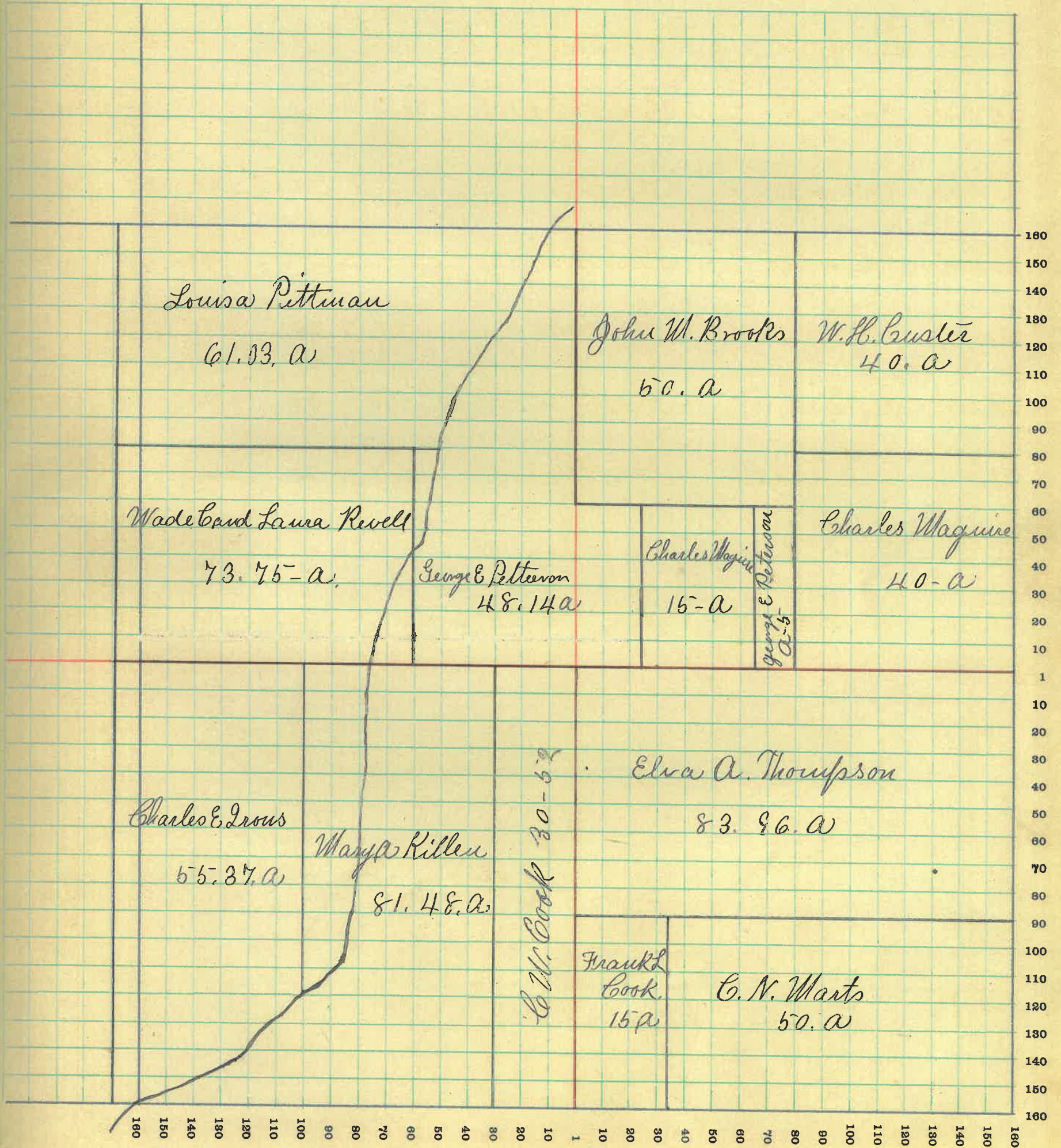
T. R. WOODBURN PRINTING CO., TERRE HAUTE, IND.

NAMES OF OWNERS	No. on Plat	DESCRIPTION	Section	Township	Range	Acres	Hundredths	Value of Lands	Value of Improvements	Value of Lands and Improvements
<i>Brooks John M.</i>			31	20	3	50		1950	200	2150
<i>Buster W. H.</i>		<i>N7E7NEQ</i>	"	"	"	40		1600		1600
<i>Book Frank L.</i>		<i>N7E7SWQSEQ</i>	"	"	"	15		600	200	800
<i>Book Chas W.</i>		<i>N7E7SWQ</i>	"	"	"	30	52	930		930
<i>Irons Chas E.</i>		<i>N7SWQ</i>	"	"	"	55	37	1650		1650
<i>Killen Mary A.</i>		<i>N7SWQ</i>	"	"	"	81	48	2060	500	2560
<i>Maguire Charles</i>		<i>N7NEQ</i>	"	"	"	55		2200	500	2750
<i>Marts C. N.</i>		<i>N7SEQ</i>	"	"	"	50		2000		2000
<i>Pittman Louisa</i>		<i>N7NWQ</i>	"	"	"	61	3	2130		2130
<i>Peterson Geo. Earl</i>		<i>N7NE</i>	"	"	"	53	25	1330	400	1730
<i>Revell Wade &amp; Luma</i>		<i>N7E7NWQ</i>	"	"	"	73	75	2740	600	3340
<i>Thompson Elva A.</i>		<i>N7SEQ</i>	"	"	"	83	96	3275	550	3825

# SECTION NO *Thirty One*

Congressional Township, No. *20* R. *3*

SCALE:—Forty rods to an inch, or ten rods to a space, Congress Land, which is one mile square for a section.  
 Number of acres in this section, according to the United States Survey



# MONTGOMERY COUNTY, INDIANA, 1915

Assessor's Plat-Book for Sugar Creek Township, No. 20

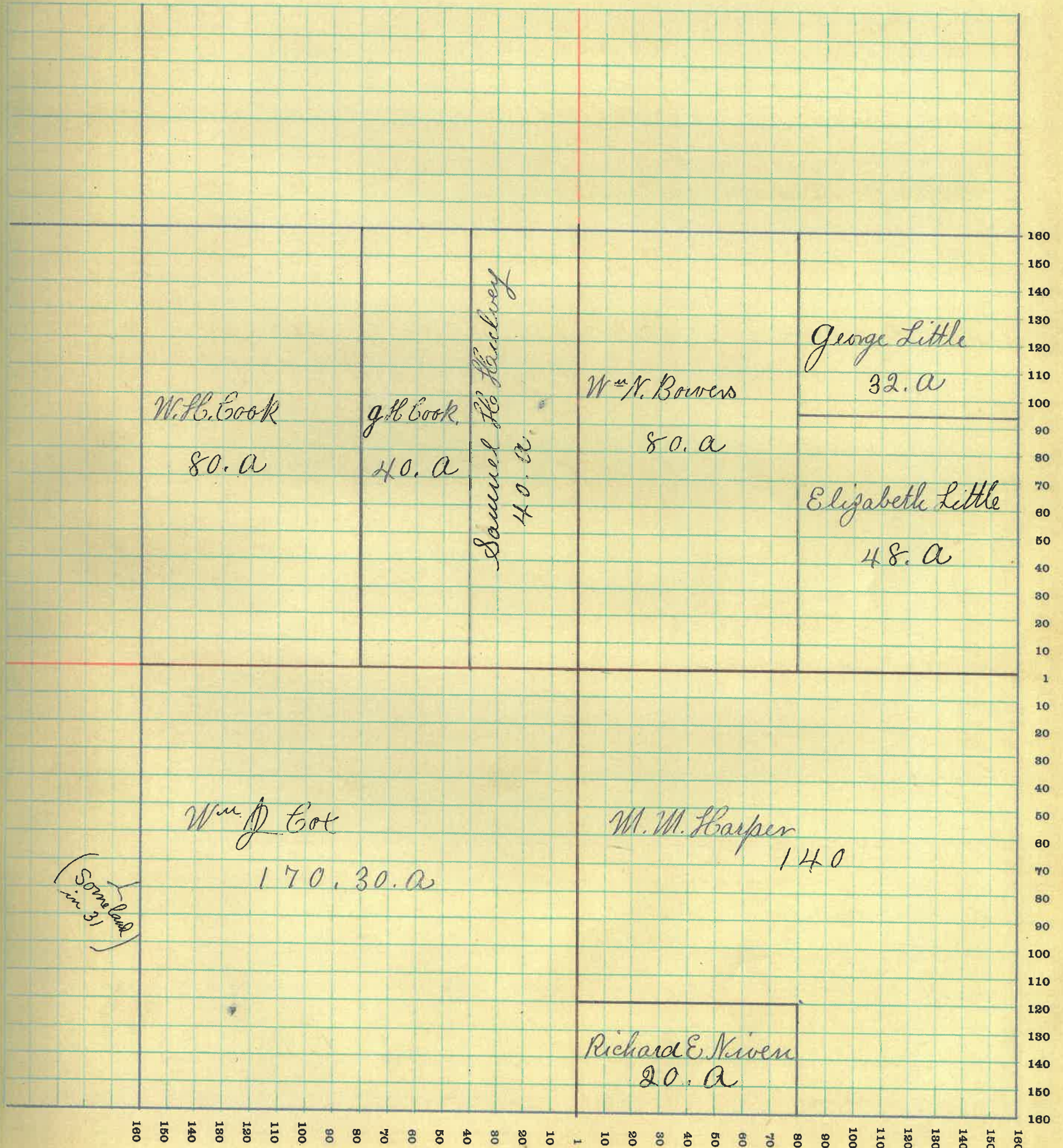
F. R. WOODBURN PRINTING CO., TERRE HAUTE, IND.

NAMES OF OWNERS	No. on Plat	DESCRIPTION	Section	Township	Range	Acres	Hundredths	Value of Lands	Value of Improvements	Value of Lands and Improvements
Bowers Wm N.			32	20	3	80		3200		3200
Cook W. H.		W. H. NW Q	"	"	"	80		3200	400	3600
Cox W. J.		SW Q	"	"	"	170	30	6800	11.00	8000
Cook Geo. H.		W. H. E. H. NW Q	"	"	"	40		1600		1600
Harpur Mahala		P. S. E. Q	"	"	"	140		4900	500	5400
Hulvey Samuel A.		E. H. E. H. NW Q	"	"	"	40		1600	200	1800
Little George		P. E. H. NE Q	"	"	"	32		1280	100	1350
Little Elizabeth R.		P. E. H. NE Q	"	"	"	48		1920	500	2420
Niven Richard E.		P. S. E. Q	"	"	"	20		750		750

SECTION NO *Thirty-Two*

Congressional Township, No. *20* R. *3*

SCALE:—Forty rods to an inch, or ten rods to a space, Congress Land, which is one mile square for a section.  
Number of acres in this section, according to the United States Survey



(Some land in 31)

# MONTGOMERY COUNTY, INDIANA, 1915

Assessor's Plat-Book for Sugar Creek Township, No. 20

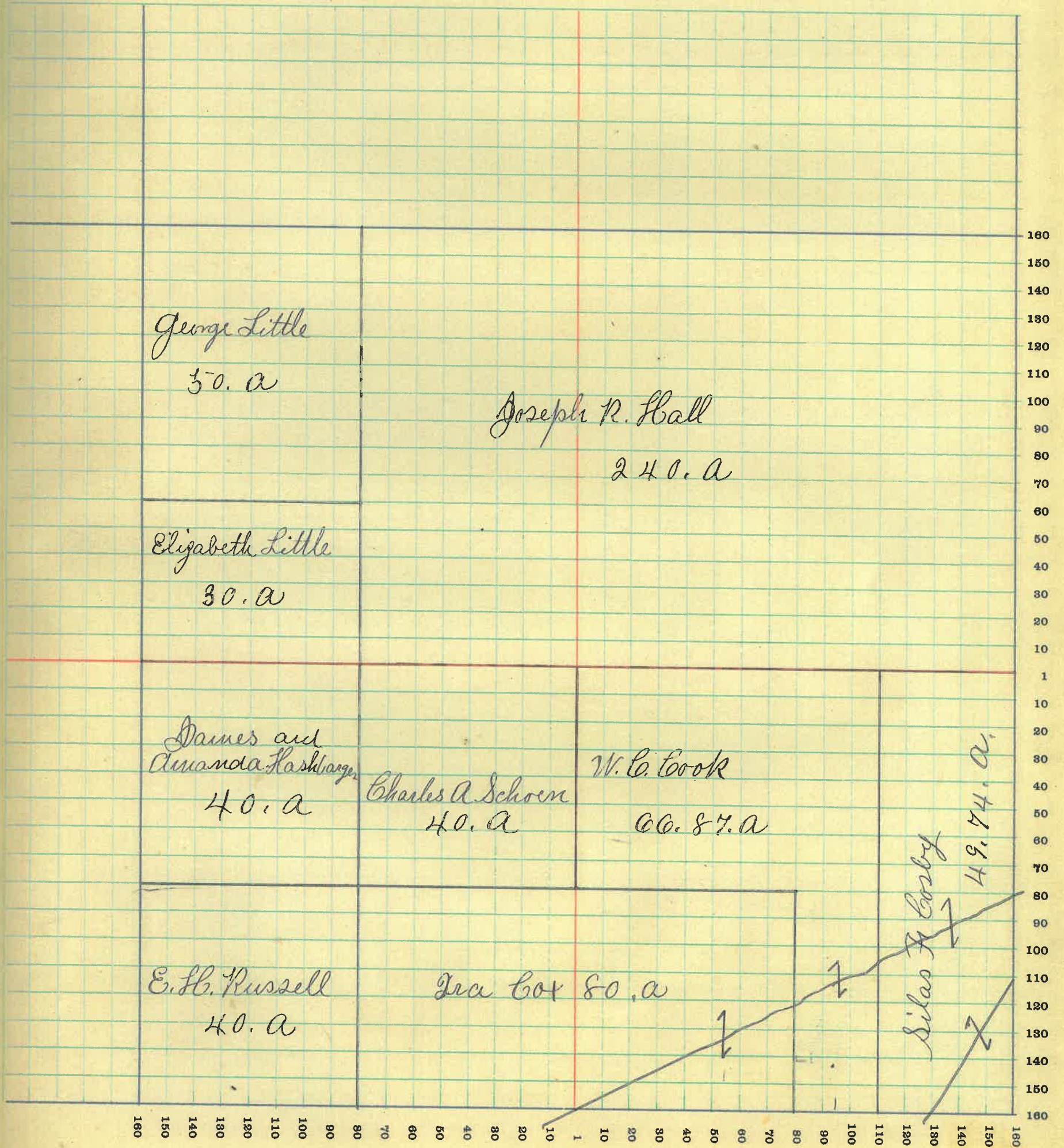
F. R. WOODBURN PRINTING CO., TERRE HAUTE, IND.

NAMES OF OWNERS	No. on Plat	DESCRIPTION	Section	Township	Range	Acres	Hundredths	Value of Lands	Value of Improvements	Value of Lands and Improvements
Cosby Silas F		Pl & N S E Q	33	20	3	49 74	550	200	750	
Cook W C		Pl S E Q	"	"	"	66 87	1450	300	1750	
Cox Ira		Pl S H	"	"	"	80	900		900	
Hall Joseph R		Pl N H	"	"	"	240	9600	600	10200	
Hashbarger Jas + Amanda		Pl S W Q	"	"	"	40	1200	250	1450	
Little George		Pl W N W Q	"	"	"	50	2000		2000	
Little Elizabeth R		Pl W N W Q	"	"	"	30	1200	100	1300	
Russell E H		S W Q S W Q	"	"	"	40	880		880	
Schoen Chas A		N E S W Q	"	"	"	40	1400		1400	

SECTION NO *Thirty-Three*

Congressional Township, No. *20* R. *3*

SCALE:—Forty rods to an inch, or ten rods to a space, Congress Land, which is one mile square for a section.  
Number of acres in this section, according to the United States Survey



# MONTGOMERY COUNTY, INDIANA, 1915

Assessor's Plat-Book for Sugar Creek

Township, No. 20

T. R. WOODBURN PRINTING CO. - TERRE HAUTE, IND.

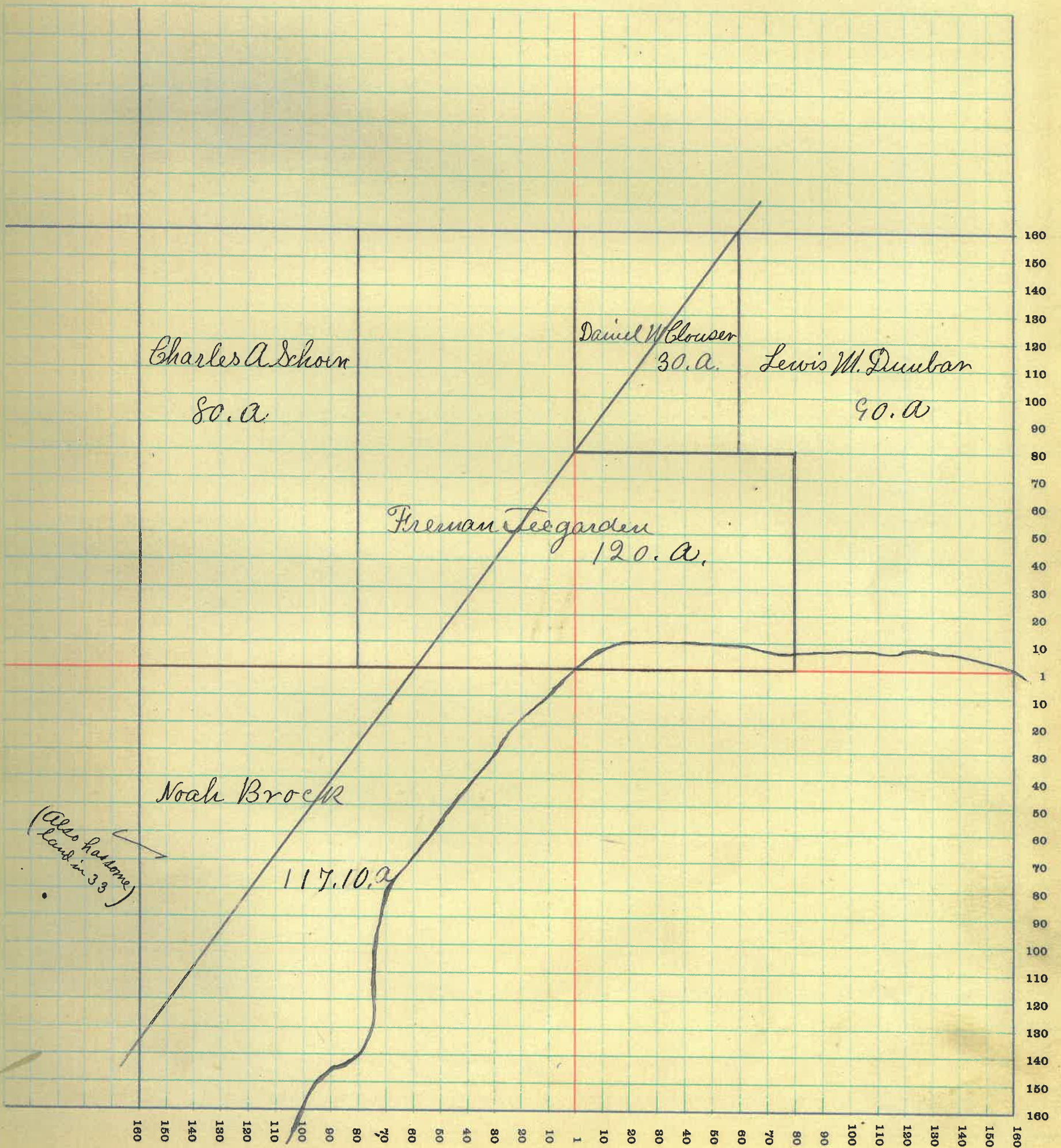
NAMES OF OWNERS	No. on Plat	DESCRIPTION	Section	Township	Range	Acres	Hundredths	Value of Lands	Value of Improvements	Value of Lands and Improvements
Brock Noah			34	20	3	117	10	3040	750	3790
Blouser Daniel J		Pt NWQ NEQ	"	"	"	30		900	100	1000
Dunbar Lewis M		Pt E H NEQ	"	"	"	90		2700	50	2750
Schoen Gas A		W. H NWQ	"	"	"	80		3000	100	3100
Tegarden Ernie		Pt N H	"	"	"	120		2640	150	2790



SECTION NO. *Thirty Four*

Congressional Township, No. *20* R. *3*

SCALE:—Forty rods to an inch, or ten rods to a space, Congress Land, which is one mile square for a section.  
Number of acres in this section, according to the United States Survey \_\_\_\_\_

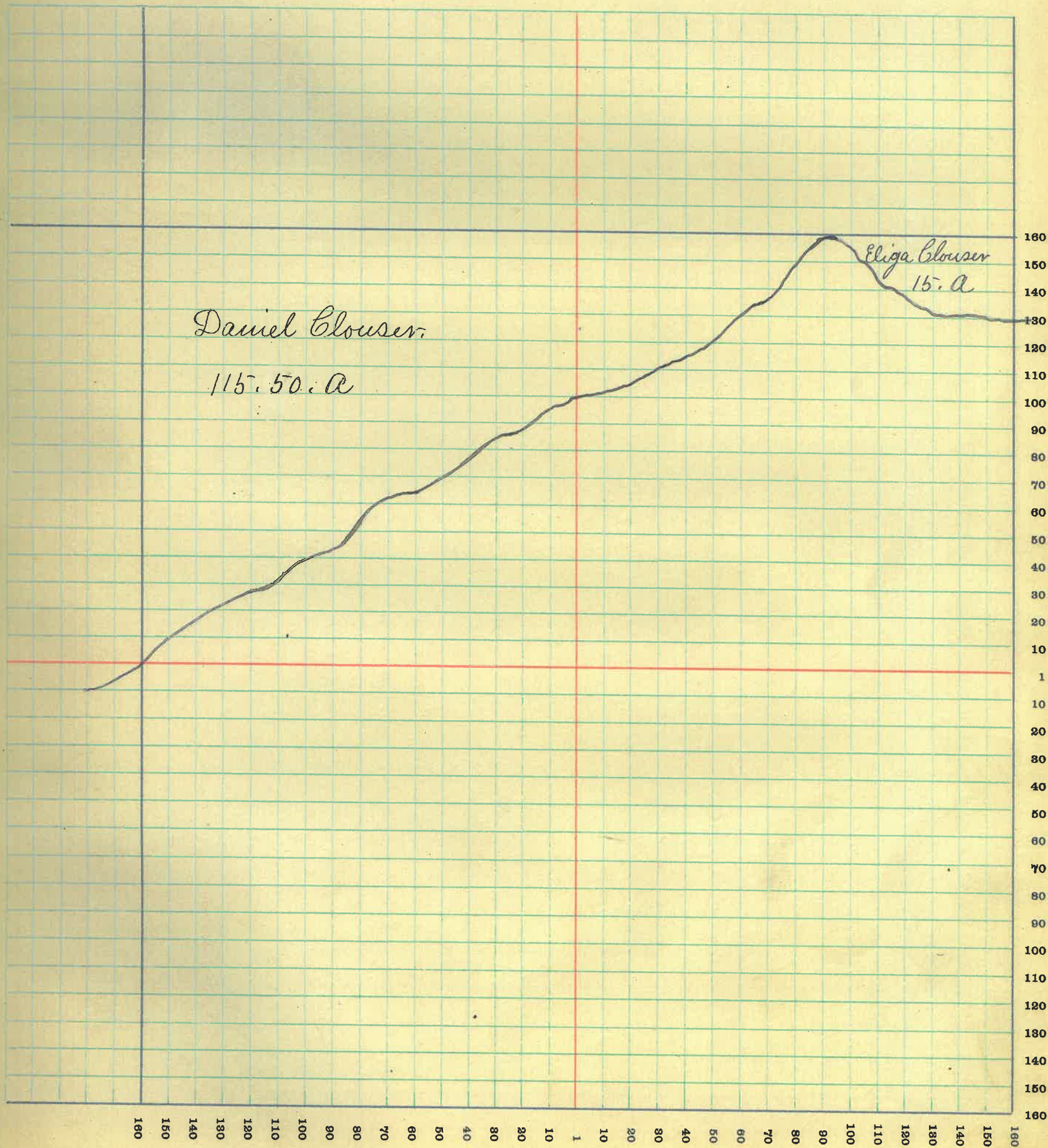




SECTION NO. *Thirty Five*

Congressional Township, No. *20* R. *3*

SCALE:—Forty rods to an inch, or ten rods to a space, Congress Land, which is one mile square for a section.  
Number of acres in this section, according to the United States Survey






SECTION NO. *Thirty Six*

Congressional Township, No. *210* R. *3*

SCALE:—Forty rods to an inch, or ten rods to a space, Congress Land, which is one mile square for a section.  
Number of acres in this section, according to the United States Survey



CITIZENS 1362      PRINTING *Woodburn*      BELL 687  
TERRY HAUTE

25 SOUTH SIXTH STREET

---

No. **2863**

When a new book is desired, all that is necessary is to give the above number

5 CK. W