

Assessor's Plat Book

1919

Sugar Creek — Township

MONTGOMERY COUNTY, INDIANA

T. R. Woodburn Printing Co., Terre Haute

**Assessor's Plat Book
Sugar Creek Township
Montgomery County,
Indiana**

1919

Name Name	First Name	Page	Notes
Alkire	Isaac	39, 40	
Anderson	Asa P	31, 32, 41, 42	
Anderson	Roy	41, 42	
Ball	Christopher	21, 22	
Booher	Ephraim and Mary J	45, 46	
Boohultz	A A and M M	43, 44	
Boots	George	17, 18, 31, 32	
Boots	Goldie P	19, 20	
Boots	Robt M	7, 8	
Boots	Samuel	5, 6	
Bowen	Geo and Phoebe	51, 52	
Bowen	John P	49, 50	
Bowers	A H	63, 64	
Bowers	Elivia	33, 34	
Bowers	Elizabeth G	19, 20	
Bowers	Elvira	39, 40	
Bowers	John W	31, 32	
Bowers	William	17, 18, 19, 20, 31, 32	
Bowers School		43, 44	
Brock	Noah	67, 68	
Brooks	John M	61, 62	
Bryant	Simeon	9, 10, 11, 12	
Bundy	W H	45, 46, 51, 52	
Campbell	David C	17, 18, 19, 20	
Campbell	Jas M	41, 42	
Campbell	John W	29, 30	
Casey	Donna B	5, 6, 7, 8	
cemetery		36	
church		38	
Clark	C T and L A	5, 6	
Clark	Lydia A	3, 4, 5, 6	
Clouser	Daniel	47, 48, 49, 50, 51, 52, 69, 70	
Clouser	Daniel J	53, 54, 67, 68	
Clouser	Elijah	69, 70	
Clouser	Maria A	71, 72	
Clouser	Marion	51, 52	
Clouser	Martha A	45, 46, 47, 48	
Conrad	Albert E	1, 2	
Conrad	Susan E	1, 2	
Cook	Chas W	61, 62	
Cook	Edwin "etal"	63, 64	
Cook	Frank L	61, 62	
Cook	Geo H	63, 64	
Cook	Grant	55, 56	
Cook	W C	65, 66	
Cook	W S and Alice	19, 20, 21, 22	
Cook	Wallace D and Georgia J	21, 22	
Corbin	Mary A	57, 58	
Cosby	Silas F	65, 66	
Cox	Lynn	41, 42	
Cox	Wm J	41, 42, 63, 64	
Coyner	L D	19, 20	
Croze	Clarence	25, 26	
Crumm	Wm A and L E	57, 58	
Custer	Chas	59, 60	
Custer	Frank	57, 58, 59, 60, 61, 62	
Custer	Laura	37, 38	
Davis	Ellen	1, 2	
Davis	Hershal	51, 52	
Davis	Noah	43, 44	
Deck	Geo W	49, 50, 51, 52	
Deck	Louisa P	49, 50	
Dicks	Alice K	57, 58	
Dunbar	A L	29, 30, 45, 46	
Dunbar	Albert	31, 32	
Dunbar	Atlanta	1, 2	
Dunbar	Christina	53, 54	
Dunbar	Elias P	51, 52	
Dunbar	Emma	51, 52	
Dunbar	Frank W	31, 32	
Dunbar	Lewis M	67, 68	
Dunbar	Malissa	21, 22	
Dunbar	Robert M	53, 54	
Dunbar	Silas M	53, 54	
Dunbar	Silas M and L M	55, 56	
Dunbar	Thos C and M A	29, 30	
Dunbar	Wm T	1, 2	
Dykes	James E	47, 48	
Dykes	Samuel A	41, 42	
Evans	W H	11, 12	
Farmers Grain and Seed Co		45, 46, 51, 52	

Fisher	Ira	29, 30	
Fisher	Levi and Ortha	43, 44	
Fisher	Wm	43, 44	
Flannegan	John M	25, 26	
Fletcher	Aurelius H	9, 10	
Geiger	Milton C	23, 24	
Ghere	David	67, 68	
Gray	Martin P	7, 8, 17, 18	
Gray	Perry G	13, 14	
Gray	Thos W	35, 36, 37, 38	
Haines	G W and C M	5, 6	
Hall	Joseph R	65, 66	
Halstead	Qm and Ethel	13, 14	
Hamilton	Geo M Jr	51, 52	
Hampton	Amanda	51, 52	
Hampton	Flora E	51, 52	
Hampton	Marshall and E	49, 50, 51, 52	
Harshbarger	Amanda	41, 42	
Harshbarger	Jas and Amanda	65, 66	
Hays	David C	25, 26	
Herbin	Wm A	23, 24	
Hesser	Wilber F	13, 14	
Holloway	Margaret	21, 22, 23, 24, 25, 26	
Holloway	Marion E	55, 56	
Hollowell	Milton U	13, 14	
Horney	Oliver P	11, 12	
Hulvey	Minor F	55, 56	
Hulvey	Saml H	63, 64	
Irons	Chas E	37, 38, 59, 60, 61, 62	
Jenkins	Donna Bell	3, 4	
Jennings	Alonzo	65, 66	
Keys	Wm	45, 46	
Killen	Mary A	61, 62	
King	John W	59, 60	
Kirk	Harley	45, 46	
Kirk	John	51, 52	
Kirk	Lewis	51, 52	
Kirk	Lewis M	53, 54	
Kirk	James R	45, 46	
Kirk	Louisa	45, 46	"Life Estate"
Kirkpatrick	Wm W	11, 12	
Klinker	Wm W	15, 16	
Lewis	Albert F	49, 50	
Linn	Elizabeth G	15, 16, 33, 34	
Little	C W	57, 58	
Little	Elizabeth R	63, 64, 65, 66	
Little	George	55, 56, 63, 64, 65, 66	
Livingston	Edward E	9, 10	
Loveless	Adam	19, 20, 21, 22	
Lucas	James	27, 28	
Lucas	Jas A	21, 22	
Mahoy	George	39, 40	
Mahoy	Willard F	41, 42	
Maquire	Chas	61, 62	
Marts	C W	61, 62	
Marts	Wm H	55, 56, 57, 58	
McBee	Martin z	37, 38	
McLaughlin	John	1, 2	
McManama	John H	57, 58	
Melton	Chas	7, 8	
Miller	Philip	49, 50	
Mills	Mary A	21, 22, 23, 24, 25, 26	
Mitchell	S A D	1, 2, 3, 4, 23, 24	
Mitchell	Wm	29, 30	
Montgomery Farm Co		39, 40	
Moore	Jesse	61, 62	
Moore	Rose	59, 60	
Morin	Wm T	15, 16	
Niven	Richard E	63, 64	
Ormsby	Wm O	17, 18, 19, 20	
Paddack	John A	39, 40, 41, 42	
Peoples Co Tel Co Bowers		51, 52	
Peters	Joseph	15, 16	
Peterson	A J and V M	19, 20	
Peterson	Chas B	39, 40	heirs
Peterson	Chas P	13, 14, 33, 34, 35, 36	
Peterson	Clifford V	13, 14, 37, 38	
Peterson	Geo Earl	61, 62	
Peterson	Mabel	37, 38	
Peterson	Martha	19, 20	
Peterson	Martha S	19, 20	
Peterson	Perry F	63, 64	
Petro	Leonard H	65, 66	
Phebus	George	29, 30, 43, 44	
Pittman	Louisa	61, 62	
Powers	Francis W	21, 22, 29, 30	
Powers	Frank W	27, 28	
Price	Samuel	13, 14, 15, 16	
Railroad		48, 52, 68	
Rakestraw	Anna	11, 12	

Reese	Lyman P	13, 14	
Rice	Emma O	45, 46	
Rice	Jos M	19, 20, 21, 22	
Riley	Laura	41, 42	
Rine	John E	29, 30, 31, 32	
Robinson	John A	43, 44	
Rogers	Sarah B and David F	51, 52	
Rosebraugh	John and Nettie	53, 54	
Royer	Eliza A	11, 12	
Royer	John M	11, 12	
Russell	E H	65, 66	
Russell	Mary A	21, 22	
Schoen	Chas A	53, 54	
Schoen	Chas A	55, 56, 65, 66, 67, 68	
Schoen	Walter A	55, 56	
Seybold	Wilhelmina	33, 34, 35, 36, 37, 38	
Shill	Nancy and B F	45, 46	
Shill	Nancy J	53, 54	
Shriver	Mary L	25, 26	
Shumaker	Prime and J	29, 30	
Slutz	Ester and W	33, 34, 35, 36	
Smith	JP and E	17, 18	
Snyder	Royal R	65, 66	
Spratt	Marcus	1, 2	
Taylor	Ed O	11, 12	
Thompson	Elva A	61, 62	
Tribbett	C F	37, 38	
Turnipseed	Martha E	15, 16, 17, 18, 31, 32, 33, 34	
Turnipseed	Thos D	31, 32, 33, 34	
Van Ry		26	
Waugh	Frank W	25, 26	
Waugh	John M	23, 24, 25, 26, 47, 48	
Waugh	John M "Trustee"	27, 28	
Wells	H C and R	49, 50	
Welsheimer	Simon and Eliza	7, 8	
Woods Linnie T		9, 10	
Worth	John M	19, 20, 29, 30	
Worth	John M	29, 30	

CITIZENS 1362 PRINTING
Woodburn BELL 697
TERRE HAUTE

25 SOUTH SIXTH STREET

No. 2863

When a new book is desired, all that is necessary is to give the above number.

MONTGOMERY COUNTY, INDIANA, 1919

Assessor's Plat Book for Sugar Creek

Township, No. 20

T. R. WOODBURN PRINTING CO. TERRE HAUTE, IND.

NAMES OF OWNERS	Number of Plat	DESCRIPTION	Section	Township	Range	Acres	Hundredths	Value of Lands	Value of Improvements	Value of Lands and Improvements
Conrad Albert E		Pl. SW	1	20	3	120		18000	150	18150
Conrad Susan E		N.W. SE Q.	"	"	"	80		12000	700	12700
Dunbar Wm J		Pl. W.W. Q.	"	"	"	52	66	7880		7880
Dunbar Atlanta		SW SE Q.	"	"	"	88	50	13275	200	13475
Davis Ellen		Pl. N.W. NE Q.	"	"	"	25	80	3830		3830
Mitchell S.A.D.		SW SW Q.	"	"	"	80		12000	200	12200
McLaughlin John		NW Q. SW Q.	"	"	"	40		6000		6000
Spratt Marcus		Pl NW	"	"	"	120	56	18080	600	18680

SECTION No. One

Congressional Township No. 20, R 3

Sugar Creek

SCALE—Forty rods to an inch, or ten rods to a space, Congress Land, which is one mile square for a section.
Number of acres in this Section, according to the United States Survey.....

ue of
is and
rove-
ents

50

700

880


475

850

200

000

880



MONTGOMERY COUNTY, INDIANA, 1919

Assessor's Plat Book for *Sugar Creek*

Township, No. *20*

T. R. WOODBURN PRINTING CO. TERRE HAUTE, IND.

NAMES OF OWNERS	Number of Plat	DESCRIPTION	Section	Township	Range	Acres	Hundredths	Value of Lands	Value of Improvements	Value of Lands and Improvements
<i>Clark, Lydia A</i>		<i>SW Q</i>	<i>2</i>	<i>20</i>	<i>3</i>	<i>160</i>		<i>24000</i>		<i>24000</i>
<i>Jenkins, Donna Bell</i>		<i>Pl. NW</i>	<i>"</i>	<i>"</i>	<i>"</i>	<i>29028</i>		<i>43540</i>	<i>200</i>	<i>43740</i>
<i>Mitchell, S. A. D.</i>		<i>SE Q</i>	<i>"</i>	<i>"</i>	<i>"</i>	<i>160</i>		<i>24000</i>		<i>24000</i>

SECTION No. Two

Congressional Township No. 20, R 3


SCALE—Forty rods to an inch, or ten rods to a space, Congress Land, which is one mile square for a section.
Number of acres in this Section, according to the United States Survey.....

ue of
is and
rove-
ents

000

740

006



MONTGOMERY COUNTY, INDIANA, 1919

Assessor's Plat Book for Sugar Creek Township, No. 30

T. R. WOODBURN PRINTING CO. TERRE HAUTE, IND.

NAMES OF OWNERS	Number of Plat	DESCRIPTION	Section	Township	Range	Acres	Hundredths	Value of Lands	Value of Improve-ments	Value of Lands and Improve-ments
<i>Boots, Samuel</i>		<i>Pl. SW Q</i>	<i>3</i>	<i>20</i>	<i>3</i>	<i>146</i>		<i>21900</i>	<i>800</i>	<i>22700</i>
<i>Clark, Lydia W</i>		<i>Pl. E H</i>	<i>3</i>	<i>"</i>	<i>"</i>	<i>185</i>		<i>27750</i>	<i>2000</i>	<i>29750</i>
<i>Casey, Donna B</i>		<i>Pl. N H</i>	<i>"</i>	<i>"</i>	<i>"</i>	<i>134</i>	<i>24</i>	<i>20140</i>		<i>20140</i>
<i>Clark, J^{and} L W</i>		<i>Pl. S H</i>	<i>"</i>	<i>"</i>	<i>"</i>	<i>63</i>		<i>9450</i>	<i>500</i>	<i>9950</i>
<i>Haines, J^{and} C M</i>		<i>Pl. SE Q</i>	<i>"</i>	<i>"</i>	<i>"</i>	<i>75</i>		<i>11250</i>	<i>650</i>	<i>11900</i>


SECTION No. *Three*

Congressional Township No. *20*, R *3*

SCALE—Forty rods to an inch, or ten rods to a space, Congress Land, which is one mile square for a section.
Number of acres in this Section, according to the United States Survey.....

ue of
ds and
rove-
ents

700
750
140
950
900



MONTGOMERY COUNTY, INDIANA, 1919

Assessor's Plat Book for *Sugar Creek*

Township, No. *20*

T. R. WOODBURN PRINTING CO. TERRE HAUTE, IND.

NAMES OF OWNERS	Number of Plat	DESCRIPTION	Section	Township	Range	Acres	Hundredths	Value of Lands	Value of Improvements	Value of Lands and Improvements
<i>Boots, Robt M</i>		<i>Pl N N Q</i>	4	20	3	44	50	6675	350	7025
<i>Casey, Donna B</i>		<i>Pl N N</i>	"	"	"	241	50	36190	600	36790
<i>Gray Martin P</i>		<i>SE Q</i>	"	"	"	160		24000	1600	25600
<i>Melton, Chas</i>		<i>Pl N N Q</i>	"	"	"	120		18000	500	18500
<i>Welsheimer, Simon and Eliza</i>		<i>SE N N. SE N Q</i>	"	"	"	40		6000	100	6100

SECTION No. *Four*

Congressional Township No. *20*, R *3*

SCALE—Forty rods to an inch, or ten rods to a space, Congress Land, which is one mile square for a section.
Number of acres in this Section, according to the United States Survey.....

ie of
s and
rove-
nts


25-

190

00

500

00



MONTGOMERY COUNTY, INDIANA, 1919

Assessor's Plat Book for Sugar Creek

Township, No. 20

T. R. WOODBURN PRINTING CO. TERRE HAUTE, IND.

NAMES OF OWNERS	Number of Plat	DESCRIPTION	Section	Township	Range	Acres	Hundredths	Value of Lands	Value of Improvements	Value of Lands and Improvements
<i>Bryant, Simeon</i>		<i>Pl. 26</i>	<i>5</i>	<i>20</i>	<i>3</i>	<i>150</i>	<i>21750</i>	<i>1100</i>	<i>22850</i>	
<i>Fletcher, Aurelius H</i>		<i>Pl. 86</i>	<i>"</i>	<i>"</i>	<i>"</i>	<i>3038</i>	<i>045600</i>	<i>1500</i>	<i>47100</i>	
<i>Livingston Edward E.</i>		<i>S26 S24 Q</i>	<i>"</i>	<i>"</i>	<i>"</i>	<i>7950</i>	<i>11925</i>	<i>500</i>	<i>12425</i>	
<i>Woods Linnie J</i>		<i>Pl 26</i>	<i>"</i>	<i>"</i>	<i>"</i>	<i>7446</i>	<i>10800</i>		<i>10800</i>	

SECTION No. *Five*

Congressional Township No. *20*, R *3*

SCALE—Forty rods to an inch, or ten rods to a space, Congress Land, which is one mile square for a section.
Number of acres in this Section, according to the United States Survey.....


ue of
is and
rove-
ents

850

100

425

00



160 150 140 130 120 110 100 90 80 70 60 50 40 30 20 10 1 10 20 30 40 50 60 70 80 90 100 110 120 130 140 150 160

MONTGOMERY COUNTY, INDIANA, 1919

Assessor's Plat Book for Sugar Creek Township, No. 20


Y. R. WOODBURN PRINTING CO. TERRE HAUTE, IND.

NAMES OF OWNERS	Number of Plat	DESCRIPTION	Section	Township	Range	Acres	Hundredths	Value of Lands	Value of Improve-ments	Value of Lands and Improve-ments
Bryant, Simeon		Pl. N76. NE Q	6	20	3	1359		1900		1900
Evans, W. H.		Pl. S76	"	"	"	160		24000	2000	26000
Horney, Oliver P		Pl. N76	"	"	"	119.27		17200	550	17750
Kirkpatrick, Wm W		Pl. N76	"	"	"	182.2		27150	500	27650
Royer, John M		Pl. S76 SE Q	"	"	"	80		12000	550	12550
Royer, Eliza A.		Pl. S76 NE Q	"	"	"	52		7800	150	7950
Rakestraw, Anna		Pl. N76 Q	"	"	"	1359		1900		1900
Taylor, Ed O.		Pl. N76 NE Q	"	"	"	28		4200	100	4300

SECTION No. Six

Congressional Township No. 20, R 3

SCALE—Forty rods to an inch, or ten rods to a space, Congress Land, which is one mile square for a section.
Number of acres in this Section, according to the United States Survey.....



MONTGOMERY COUNTY, INDIANA, 1919

Assessor's Plat Book for *Sugar Creek*

Township, No. *20*

T. R. WOODBURN PRINTING CO. TERRE HAUTE, IND.

NAMES OF OWNERS	Number of Plat	DESCRIPTION	Section	Township	Range	Acres	Hundredths	Value of Lands	Value of Improvements	Value of Lands and Improvements
<i>Gray, Perry G</i>		<i>Pl. NW + Pl. SE</i>	<i>7</i>	<i>20</i>	<i>3</i>	<i>262</i>		<i>39300</i>	<i>1600</i>	<i>40900</i>
<i>Hesser, Wilber F</i>		<i>Pl. NW SE Q</i>	<i>"</i>	<i>"</i>	<i>"</i>	<i>14</i>		<i>2100</i>	<i>150</i>	<i>2250</i>
<i>Hollowell, Milton U</i>		<i>Pl. SE Q</i>	<i>"</i>	<i>"</i>	<i>"</i>	<i>74</i>	<i>22</i>	<i>11100</i>	<i>1000</i>	<i>12100</i>
<i>Halstead, Wm & Ethel</i>		<i>Pl. NW Q</i>	<i>"</i>	<i>"</i>	<i>"</i>	<i>95</i>		<i>14250</i>		<i>14250</i>
<i>Peterson, Clifford V</i>		<i>Pl. SW Q</i>	<i>"</i>	<i>"</i>	<i>"</i>	<i>80</i>	<i>47</i>	<i>12075</i>	<i>400</i>	<i>12470</i>
<i>Peterson, Chas. P.</i>		<i>Pl. SE</i>	<i>"</i>	<i>"</i>	<i>"</i>	<i>17</i>	<i>35</i>	<i>2600</i>		<i>2600</i>
<i>Reese, Lyman P</i>		<i>Pl. NE Q & SE Q</i>	<i>"</i>	<i>"</i>	<i>"</i>	<i>96</i>	<i>50</i>	<i>14475</i>	<i>600</i>	<i>15075</i>
<i>Price, Samuel</i>		<i>Pl. SE SE Q</i>	<i>"</i>	<i>"</i>	<i>"</i>	<i>28</i>	<i>80</i>	<i>4300</i>	<i>900</i>	<i>5200</i>

SECTION No. Seven

Congressional Township No. 20, R. 3

SCALE—Forty rods to an inch, or ten rods to a space, Congress Land, which is one mile square for a section.
Number of acres in this Section, according to the United States Survey.....

ie of
s and
rove-
nts

00

250

00

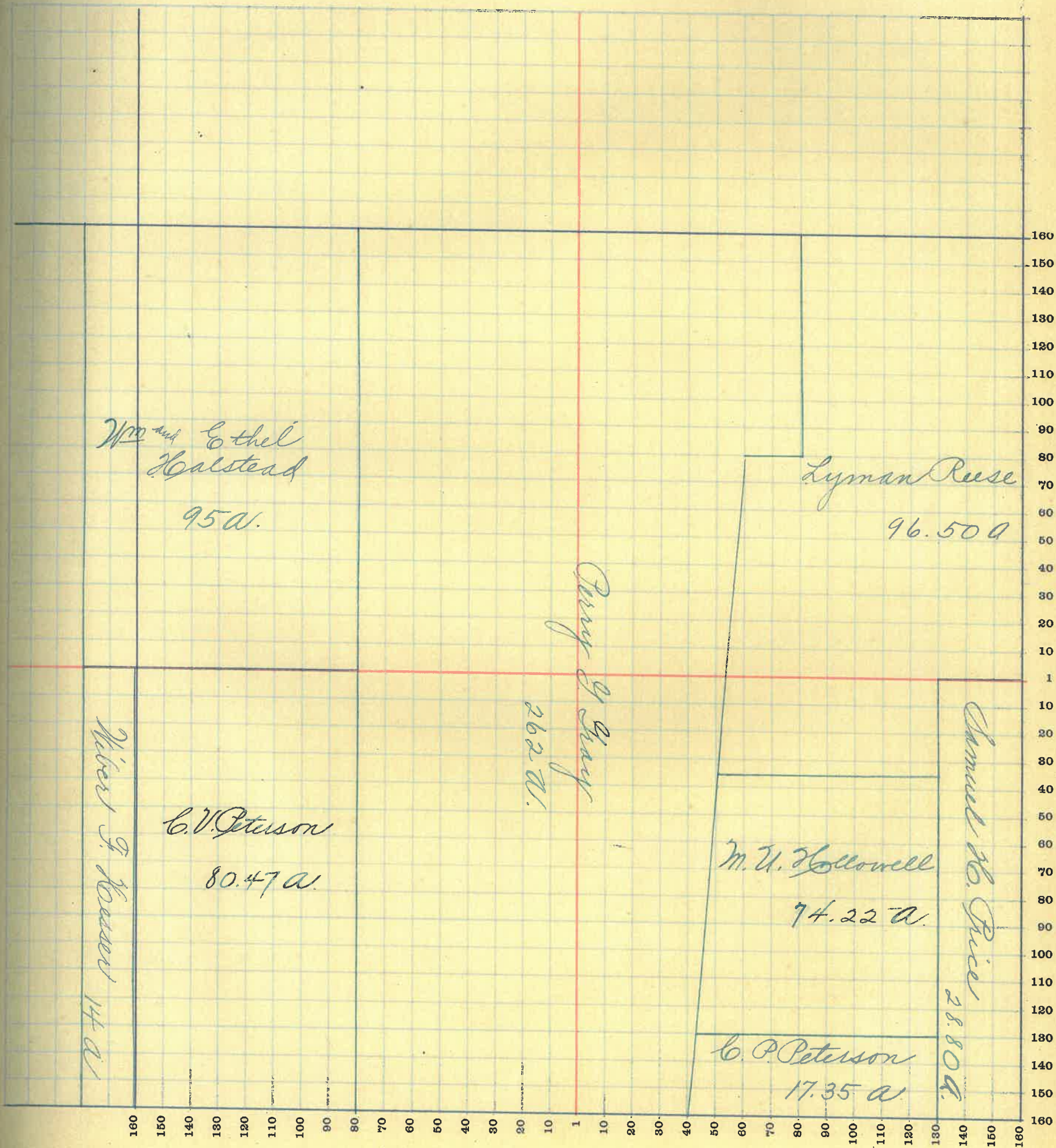
50

70

00

75

00



MONTGOMERY COUNTY, INDIANA, 1919

Assessor's Plat Book for Sugar Creek Township, No. 20


T. R. WOODBURN PRINTING CO. TERRE HAUTE, IND.

NAMES OF OWNERS	Number of Plat	DESCRIPTION	Section	Township	Range	Acres	Hundredths	Value of Lands	Value of Improvements	Value of Lands and Improvements
Klinker, W ^m		Pt E H	8	20	3	163		24450	1100	25550
Linn Elizabeth G		Pt S H	"	"	"	3660		5480		5480
Morin, W ^m J.		Pt S H Pt N H	"	"	"	16016		24000	1500	25500
Peters, Joseph		Pt NW Q	"	"	"	100		15000	700	15700
Price, Samuel		Pt N H	"	"	"	10351		15500		15500
Turnipseed, Martha G.		Pt E H SE Q	"	"	"	7791		11700		11700

SECTION No. Eight

Congressional Township No. 20, R 3

SCALE—Forty rods to an inch, or ten rods to a space, Congress Land, which is one mile square for a section.
Number of acres in this Section, according to the United States Survey.....



MONTGOMERY COUNTY, INDIANA, 1919

Assessor's Plat Book for Sugar Creek Township, No. 20

T. R. WOODBURN PRINTING CO. TERRE HAUTE, IND.

NAMES OF OWNERS	Number of Plat	DESCRIPTION	Section	Township	Range	Acres	Hundredths	Value of Lands	Value of Improve-ments	Value of Lands and Improve-ments
Boots, George		Pl. N. 24 + Pl. S. 26	9	20	3	239		35830	700	359250
Bowers, William		S. 26 E. 26 S. E. Q	"	"	"	40		5600	250	5850
Campbell, David C		N. 26. E. 26. S. E. Q	"	"	"	40		5600		5600
Gray, Martin P		Pl. N. 26	"	"	"	131	14	19660		19660
Ormsby, W. M. D		E. 26 S. 26 N. E. Q	"	"	"	40		6000		6000
Smiths J. P. and E		Pl. N. 24 Q	"	"	"	65	75	9830	700	10530
Turnipseed Martha E		Pl. N. 26	"	"	"	83	50	12500		12500

SECTION No. Nine

Congressional Township No. 20, R 3

SCALE—Forty rods to an inch, or ten rods to a space, Congress Land, which is one mile square for a section.
Number of acres in this Section, according to the United States Survey.....

due of
ds and
prove-
ments

50

850


600

260

100

530

500



MONTGOMERY COUNTY, INDIANA, 1919

Assessor's Plat Book for Sugar Creek Township, No. 20

T. R. WOODBURN PRINTING CO. TERRE HAUTE, IND.

NAMES OF OWNERS	Number of Plat	DESCRIPTION	Section	Township	Range	Acres	Hundredths	Value of Lands	Value of Improvements	Value of Lands and Improvements
Boots Goldie P. and Martha S. Peterson		Pt. N 76.	10	20	3	15 25	2100			2100
Bowers, Elizabeth		Pt. N. 76.	"	"	"	57 73	8600	600		9200
Bowers, William		Pt N N S N Q	"	"	"	18 50	2520			2520
Campbell, David C		Pt. S N Q	"	"	"	57 50	8000	1800		9800
Cook, W. S. and Alice		Pt. S N N E Q	"	"	"	25	3750	150		3900
Coyner, L. D.		Pt N N N E Q	"	"	"	57 69	8530	400		8950
Loeess, Adam		N E Q N E Q	"	"	"	40	6000			6000
Ormsby, Wm O		Pt N N W Q	"	"	"	109 16	16350	1000		17350
Peterson, A. J. and V. M.		Pt N N	"	"	"	58 90	8460	500		9960
Peterson, Martha		Pt N 76	"	"	"	13 25	1900			1900
Rice, Jos M		Pt. S E Q N E Q	"	"	"	20 00	3000	800		3800
North, John M		S E Q	"	"	"	160	24000	3000		27000

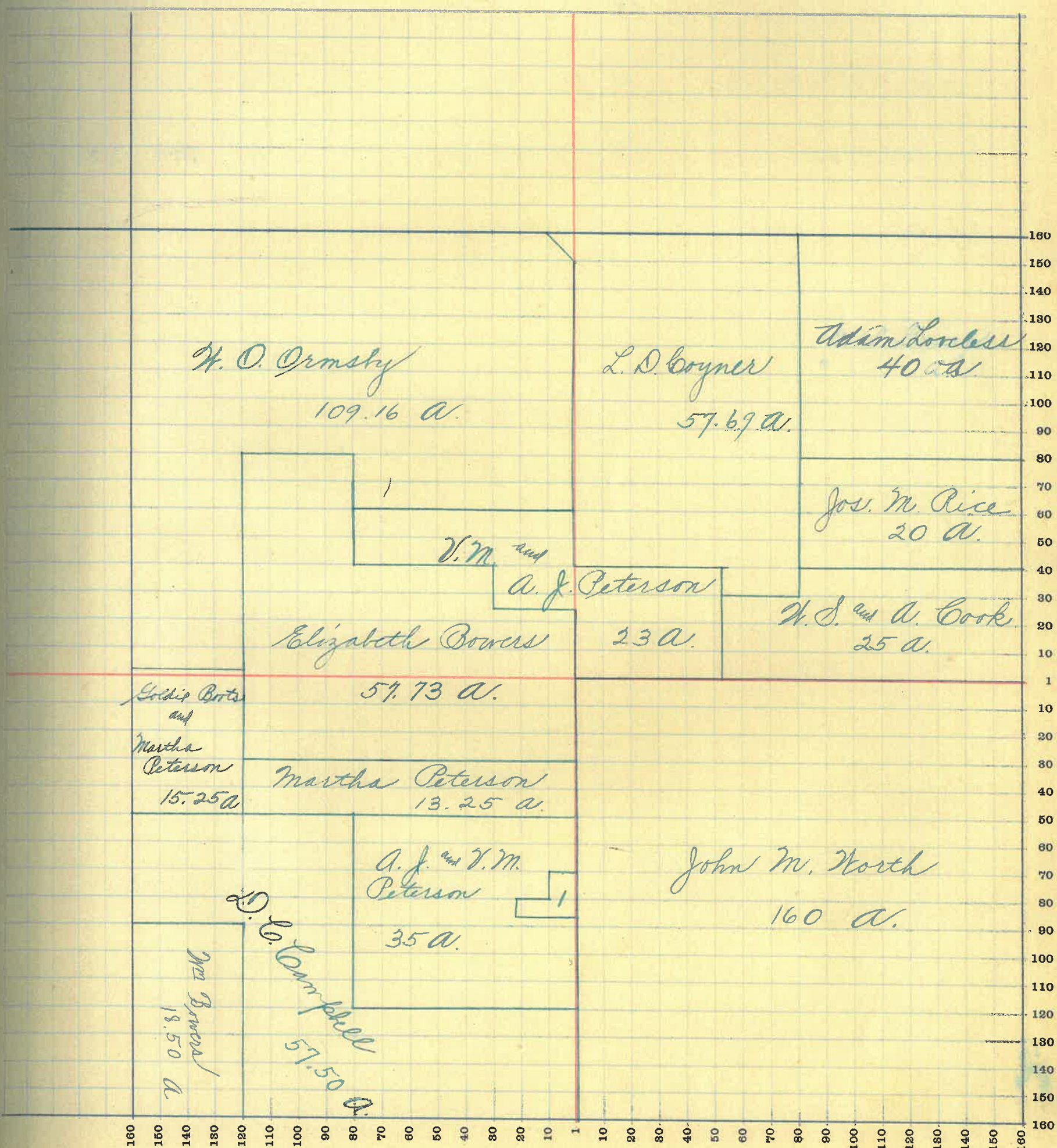
SECTION No. Ten.

Congressional Township No. 20, R 3

SCALE—Forty rods to an inch, or ten rods to a space, Congress Land, which is one mile square for a section.
Number of acres in this Section, according to the United States Survey

Value of
lands and
improvements

100
200
320
4800
5900
6950
7000
7350
7960
8900
9800
10000



MONTGOMERY COUNTY, INDIANA, 1919

Assessor's Plat Book for *Sugar Creek* Township, No. *20*

T. R. WOODBURN PRINTING CO. TERRE HAUTE, IND.

NAMES OF OWNERS	Number of Plat	DESCRIPTION	Section	Township	Range	Acres	Hundredths	Value of Lands	Value of Improvements	Value of Lands and Improvements
<i>Ball, Christopher</i>		<i>Pl. N 76 SE Q</i>	<i>11</i>	<i>20</i>	<i>3</i>	<i>25</i>	<i>25</i>	<i>3780</i>		<i>3780</i>
<i>Cook, Wallace D. and Georgia J.</i>		<i>NE Q + Pl. N 76 Q</i>	<i>"</i>	<i>"</i>	<i>"</i>	<i>168</i>		<i>25200</i>	<i>800</i>	<i>26000</i>
<i>Cook, W. S. and Alice</i>		<i>Pl. N 76 SE Q</i>	<i>"</i>	<i>"</i>	<i>"</i>	<i>54</i>	<i>75</i>	<i>8100</i>	<i>900</i>	<i>9000</i>
<i>Dunbar, Malissa</i>		<i>Pl. S 76 NW Q</i>	<i>"</i>	<i>"</i>	<i>"</i>	<i>52</i>		<i>7800</i>		<i>7800</i>
<i>Holloway, Margaret and Mills, Mary A.</i>		<i>SE Q SE Q</i>	<i>"</i>	<i>"</i>	<i>"</i>	<i>40</i>		<i>6000</i>	<i>300</i>	<i>6300</i>
<i>Lucas, Jas. A.</i>		<i>N 76. S 76 Q</i>	<i>"</i>	<i>"</i>	<i>"</i>	<i>80</i>		<i>12000</i>	<i>1000</i>	<i>13000</i>
<i>Loveless, Adam</i>		<i>Pl. N 76 NW Q</i>	<i>"</i>	<i>"</i>	<i>"</i>	<i>72</i>		<i>10800</i>	<i>500</i>	<i>11400</i>
<i>Powers, Francis W.</i>		<i>E 76 S 76 Q</i>	<i>"</i>	<i>"</i>	<i>"</i>	<i>80</i>		<i>12000</i>		<i>12000</i>
<i>Rice, Jos. M.</i>		<i>Pl. S 76 Q NW Q</i>	<i>"</i>	<i>"</i>	<i>"</i>	<i>28</i>		<i>4200</i>		<i>4200</i>
<i>Russell, Mary</i>		<i>NE Q SE Q</i>	<i>"</i>	<i>"</i>	<i>"</i>	<i>40</i>		<i>6000</i>	<i>300</i>	<i>6300</i>

SECTION No. *Elevens*

Congressional Township No. *20*, R *3*

SCALE—Forty rods to an inch, or ten rods to a space, Congress Land, which is one mile square for a section.
Number of acres in this Section, according to the United States Survey

Value of
lands and
improvements

3780

000

000

800

300


000

200

00

00

200



MONTGOMERY COUNTY, INDIANA, 1919

Assessor's Plat Book for Sugar Creek

Township, No. 20

T. R. WOODBURN PRINTING CO. TERRE HAUTE, IND.

NAMES OF OWNERS	Number of Plat	DESCRIPTION	Section	Township	Range	Acres	Hundredths	Value of Lands	Value of Improvements	Value of Lands and Improvements
<i>Seiger, Milton C</i>		<i>Pt SE Q</i>	<i>12</i>	<i>20</i>	<i>3</i>	<i>40</i>		<i>5600</i>		<i>5600</i>
<i>Herbin Wm A</i>		<i>Pt SE Q</i>	<i>"</i>	<i>"</i>	<i>"</i>	<i>120</i>		<i>14400</i>	<i>900</i>	<i>15300</i>
<i>Holloway, Margaret and Mills, Mary A</i>		<i>Pt. NE Q NW Q</i>	<i>"</i>	<i>"</i>	<i>"</i>	<i>22</i>	<i>01</i>	<i>3300</i>		<i>3300</i>
<i>Naugh, John M.</i>		<i>NE Q + SW Q</i>	<i>"</i>	<i>"</i>	<i>"</i>	<i>319</i>		<i>47850</i>	<i>500</i>	<i>48350</i>
<i>Mitchell S A D</i>		<i>Pt NW Q</i>	<i>"</i>	<i>"</i>	<i>"</i>	<i>140</i>		<i>21000</i>	<i>1300</i>	<i>22300</i>

SECTION No. *Twelve*

Congressional Township No. *20*, R *3*

SCALE—Forty rods to an inch, or ten rods to a space, Congress Land, which is one mile square for a section.
Number of acres in this Section, according to the United States Survey.....

Due of
ds and
provements


600

300

300

350

300



MONTGOMERY COUNTY, INDIANA, 1919

Assessor's Plat Book for Sugar Creek Township, No. 20

Y. R. WOODBURN PRINTING CO. TERRE HAUTE, IND.

NAMES OF OWNERS	Number of Plat	DESCRIPTION	Section	Township	Range	Acres	Hundredths	Value of Lands	Value of Improvements	Value of Lands and Improvements
Grose, Clarence		Pl. E26 S2 E Q	13	20	3	77.50	10580	100	10680	
Flannegan John		Pl. S N.	"	"	"	28	3920	200	4120	
Hoays, David		Pl. N E Q	"	"	"	104.71	14600	1000	15600	
Holloway, Margaret and Mills, Mary A		Pl. S 24 Q	"	"	"	8	800		800	
Shriver, Mary L		E 26 N 24 Q	"	"	"	80	11200		11200	
Waugh John M		N 26. N 24 Q	"	"	"	80	12000		12000	
Do " "		Pl. E 26	"	"	"	100	14850		14850	
Waugh, Frank M		Pl. S 26	"	"	"	164	23780	700	24480	

SECTION No. *Fifteen*

Congressional Township No. *20*, R *3*

SCALE—Forty rods to an inch, or ten rods to a space, Congress Land, which is one mile square for a section.
Number of acres in this Section, according to the United States Survey.....

ue of
is and
rove-
ents

680

120

600


700

200

000

850

180




SECTION No. *Fourteen*

Congressional Township No. *20*, R *13*

SCALE—Forty rods to an inch, or ten rods to a space, Congress Land, which is one mile square for a section.
Number of acres in this Section, according to the United States Survey.....

Number of
acres and
rods
containing

000
000
000



MONTGOMERY COUNTY, INDIANA, 1919

Assessor's Plat Book for Sugar Creek Township, No. 20

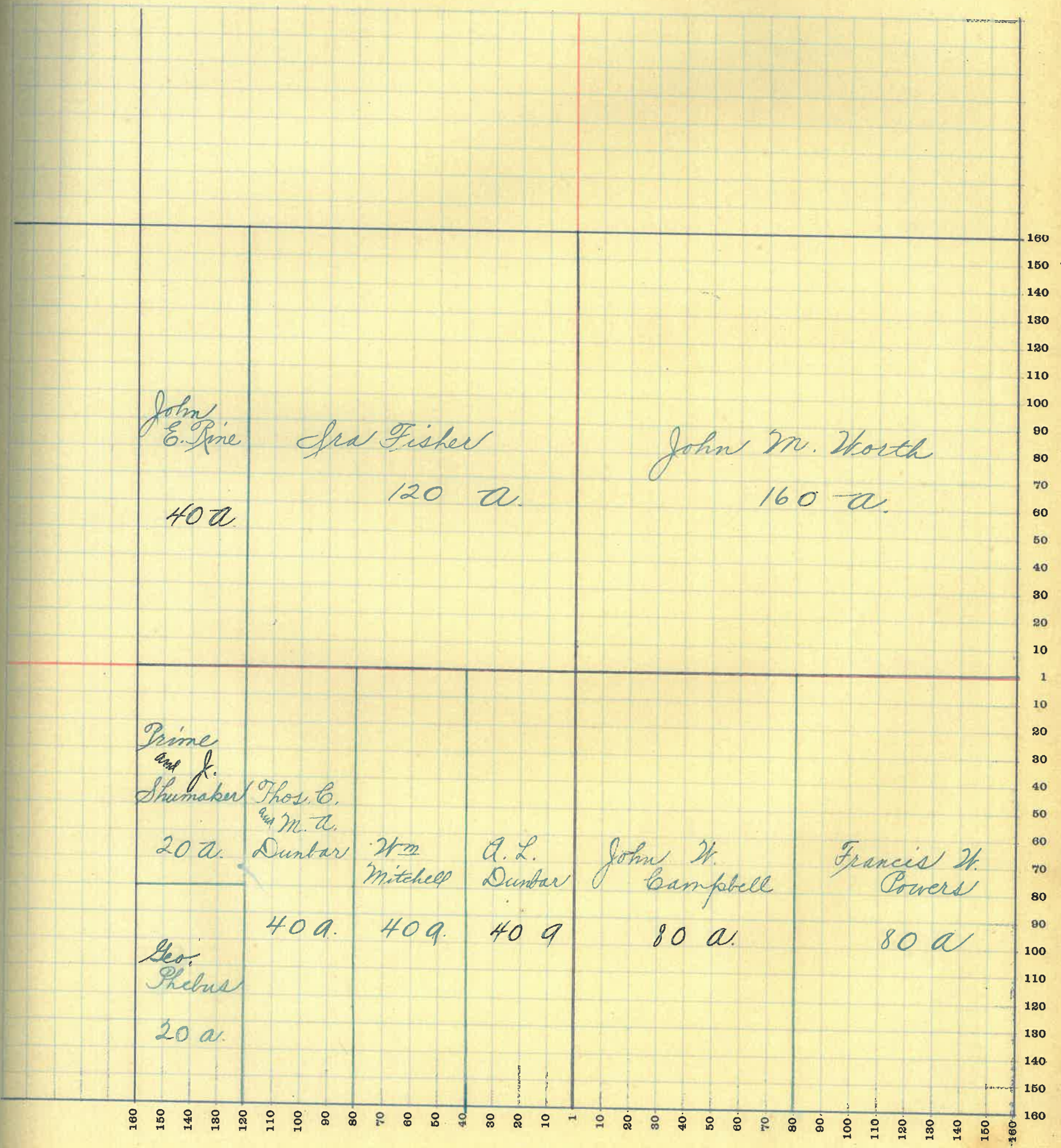
T. R. WOODBURN PRINTING CO. TERRE HAUTE, IND.

NAMES OF OWNERS	Number of Plat	DESCRIPTION	Section	Township	Range	Acres	Hundredths	Value of Lands	Value of Improvements	Value of Lands and Improvements
Campbell, John W		N 76. S E Q	15	20	3	80		10800	250	11050
Dunbar, A L		E 76. E 76 S W Q	"	"	"	40		5400		5400
Dunbar, Phos. C. ^{and} M. A.		E 76 N 76 S W Q	"	"	"	40		4000		4000
Fisher, Ira		Pl. NW Q	"	"	"	120		16800	500	17300
Mitchell, Wm		N 76 E 76 S W Q	"	"	"	40		5400	500	5900
Covers, Francis W.		E 76 S E Q	"	"	"	80		10800		10800
Phebus, George		N 76 S W Q S W Q	"	"	"	20		2700	500	3200
Rine, John E		N 76 N 76 N W Q	"	"	"	40		5600		5600
Shumaker, Prime and J.		N 76 N W Q S W Q	"	"	"	20		2700	300	3000
North, John M		N E Q	"	"	"	160		24000	500	24500

SECTION No. *Fifteen*

Congressional Township No. *20*, R *13*

SCALE—Forty rods to an inch, or ten rods to a space, Congress Land, which is one mile square for a section.
Number of acres in this Section, according to the United States Survey.....



MONTGOMERY COUNTY, INDIANA, 1919

Assessor's Plat Book for Sugar Creek Township, No. 20

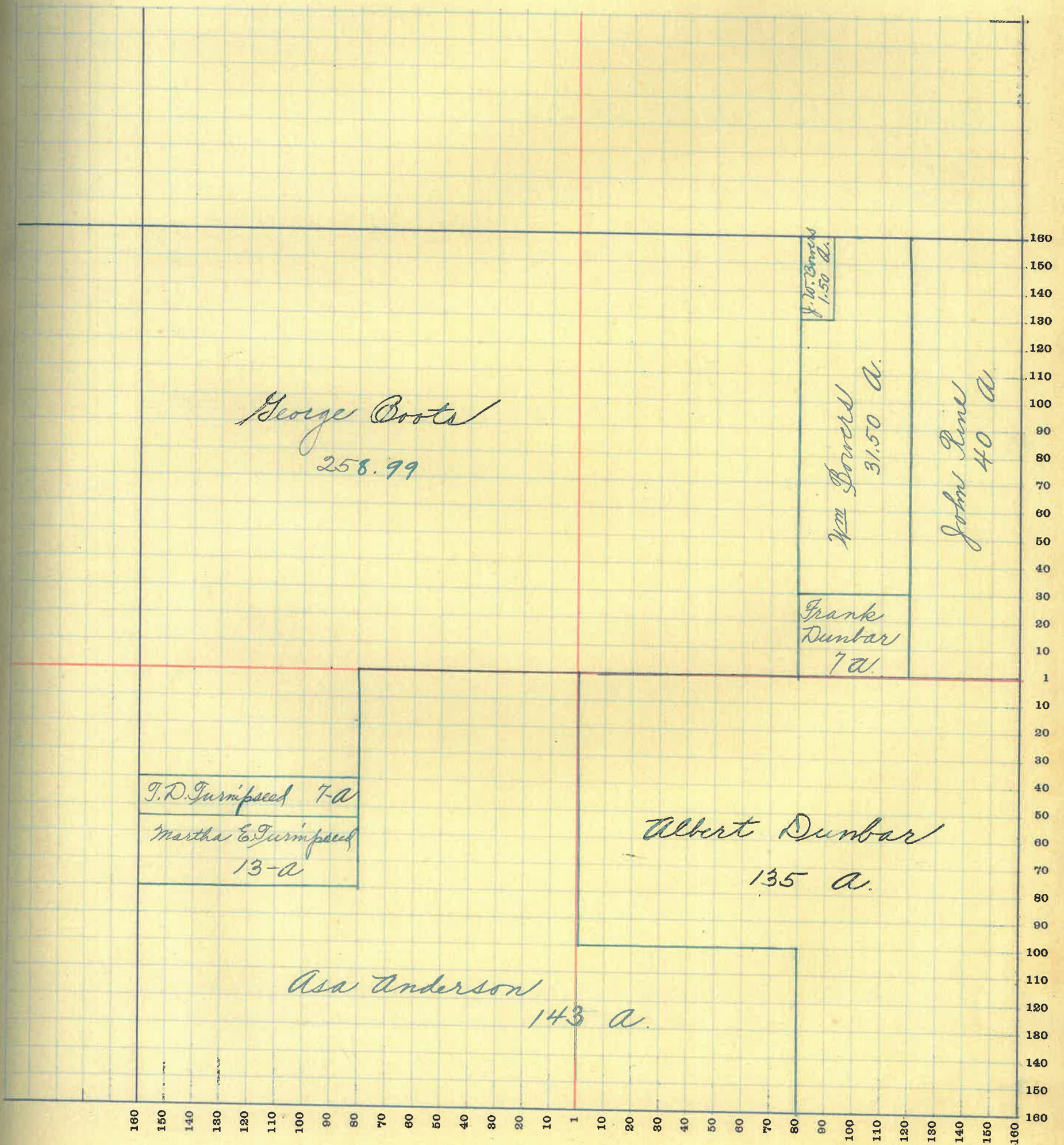
F. R. WOODBURN PRINTING CO. TERRE HAUTE, IND.

NAMES OF OWNERS	Number of Plat	DESCRIPTION	Section	Township	Range	Acres	Hundredths	Value of Lands	Value of Improvements	Value of Lands and Improvements
Anderson, Asa R.		Pl S76	16	20	3	143		19300	550	19850
Boots, George		Pl 76	"	"	"	258	99	37450	1600	39050
Bowers, William		Pl N76 E76 NE Q	"	"	"	31	50	4400	100	4500
Bowers, John H.		Pl N76 E76 NE Q	"	"	"	150		210	200	410
Dunbar, Frank		Pl E76 NE Q	"	"	"	7		700	100	800
Dunbar, Albert		Pl SE Q	"	"	"	135		18225	1000	19225
Rine, John E.		E76 E76 NE Q	"	"	"	40		5600	500	6100
Turnipseed, Martha E.		Pl N24 Q S24 Q	"	"	"	13		1820		1820
Turnipseed, Thos. D.		Pl N24 Q S24 Q	"	"	"	7		980		980

SECTION No. *Sixteen*

Congressional Township No. *20*, R *3*

SCALE—Forty rods to an inch, or ten rods to a space, Congress Land, which is one mile square for a section.
Number of acres in this Section, according to the United States Survey.....



MONTGOMERY COUNTY, INDIANA, 1919

Assessor's Plat Book for *Sugar Creek*

Township, No. *20*

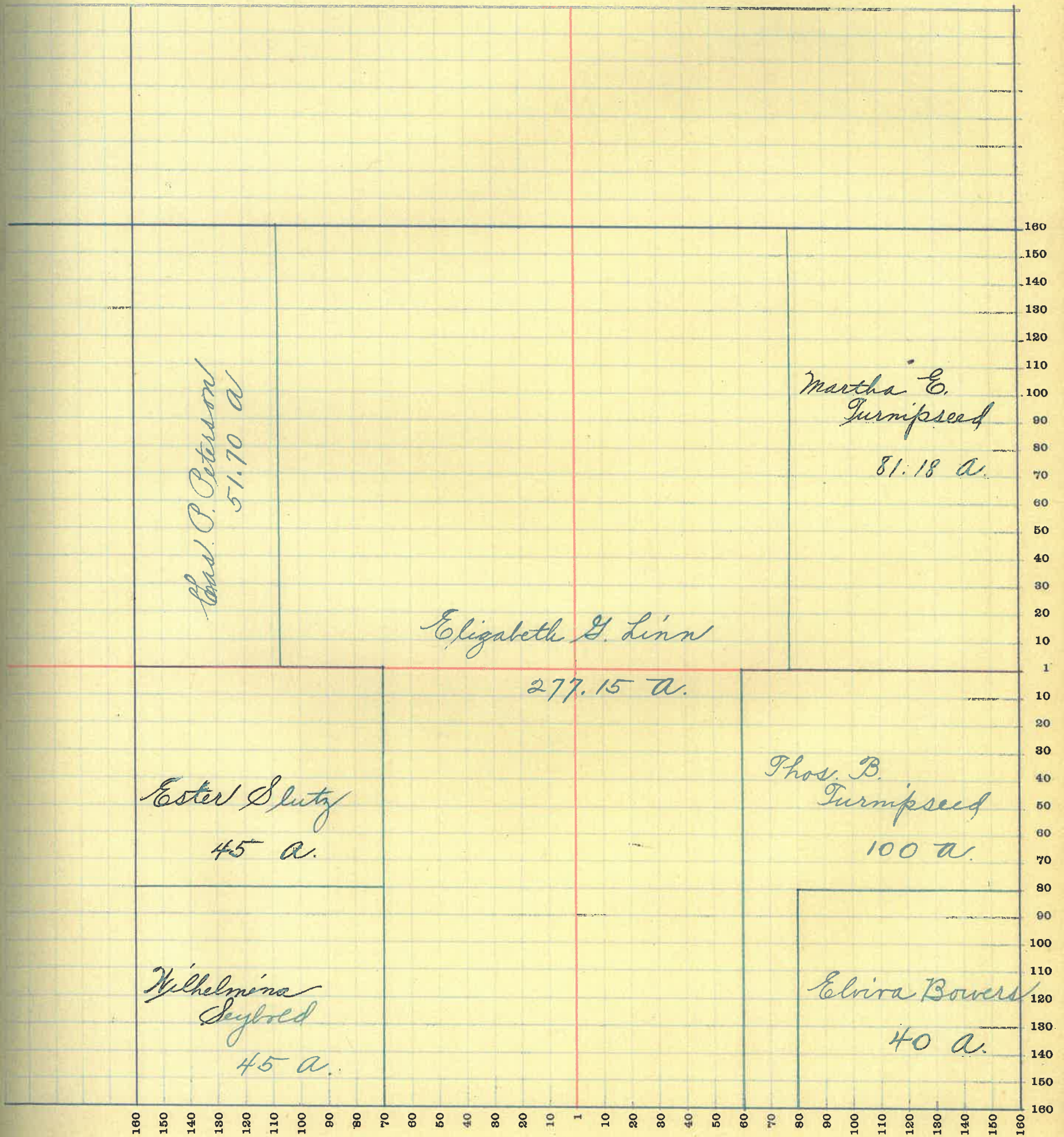
T. R. WOODBURN PRINTING CO. TERRE HAUTE, IND.

NAMES OF OWNERS	Number of Plat	DESCRIPTION	Section	Township	Range	Acres	Hundredths	Value of Lands	Value of Improve-ments	Value of Lands and Improve-ments
<i>Bowers, Elvira</i>		<i>SE 1/4 SE 1/4</i>	<i>17</i>	<i>20</i>	<i>3</i>	<i>40</i>		<i>5600</i>		<i>5600</i>
<i>Linn, Elizabeth G.</i>		<i>Pl. NW 1/4 + Pl. SE 1/4</i>	<i>"</i>	<i>"</i>	<i>"</i>	<i>277</i>	<i>15</i>	<i>41500</i>	<i>800</i>	<i>42300</i>
<i>Peterson, Chas. P.</i>		<i>Pl. NW 1/4</i>	<i>"</i>	<i>"</i>	<i>"</i>	<i>51</i>	<i>70</i>	<i>7750</i>	<i>2000</i>	<i>9750</i>
<i>Slutz, Ester and H.</i>		<i>Pl. SW 1/4</i>	<i>"</i>	<i>"</i>	<i>"</i>	<i>45</i>		<i>6750</i>		<i>6750</i>
<i>Seybold, Wilhelmina</i>		<i>Pl. SW 1/4</i>	<i>"</i>	<i>"</i>	<i>"</i>	<i>45</i>		<i>6750</i>		<i>6750</i>
<i>Turnipseed, Martha E.</i>		<i>Pl. NE 1/4</i>	<i>"</i>	<i>"</i>	<i>"</i>	<i>81</i>	<i>18</i>	<i>12100</i>	<i>1000</i>	<i>13100</i>
<i>Turnipseed, Thos. D.</i>		<i>Pl. SE 1/4</i>	<i>"</i>	<i>"</i>	<i>"</i>	<i>100</i>		<i>15000</i>	<i>500</i>	<i>15500</i>

SECTION No. *Seventeen*

Congressional Township No. *20*, R *3*

SCALE—Forty rods to an inch, or ten rods to a space, Congress Land, which is one mile square for a section.
Number of acres in this Section, according to the United States Survey.....



MONTGOMERY COUNTY, INDIANA, 1919

Assessor's Plat Book for Sugar Creek Township, No. 20

T. R. WOODBURN PRINTING CO. - TERRE HAUTE, IND.

NAMES OF OWNERS	Number of Plat	DESCRIPTION	Section	Township	Range	Acres	Hundredths	Value of Lands	Value of Improve-ments	Value of Lands and Improve-ments
<i>Gray, Thos W.</i>		<i>Pl. 276</i>	<i>18</i>	<i>20</i>	<i>3</i>	<i>294</i>	<i>27</i>	<i>45530</i>	<i>1200</i>	<i>46730</i>
<i>Peterson, Chas P</i>		<i>Pl. 876</i>	<i>"</i>	<i>"</i>	<i>"</i>	<i>200</i>		<i>30000</i>	<i>150</i>	<i>30150</i>
<i>Slutz, Ester and W.</i>		<i>Pl. 876</i>	<i>"</i>	<i>"</i>	<i>"</i>	<i>106</i>	<i>72</i>	<i>15975</i>	<i>1400</i>	<i>17375</i>
<i>Seybold, Wilhelmina</i>		<i>Pl 876</i>	<i>"</i>	<i>"</i>	<i>"</i>	<i>53</i>		<i>7950</i>		<i>7950</i>

SECTION No. *Eighteen*

Congressional Township No. *20*, R *13*

SCALE—Forty rods to an inch, or ten rods to a space, Congress Land, which is one mile square for a section.
Number of acres in this Section, according to the United States Survey

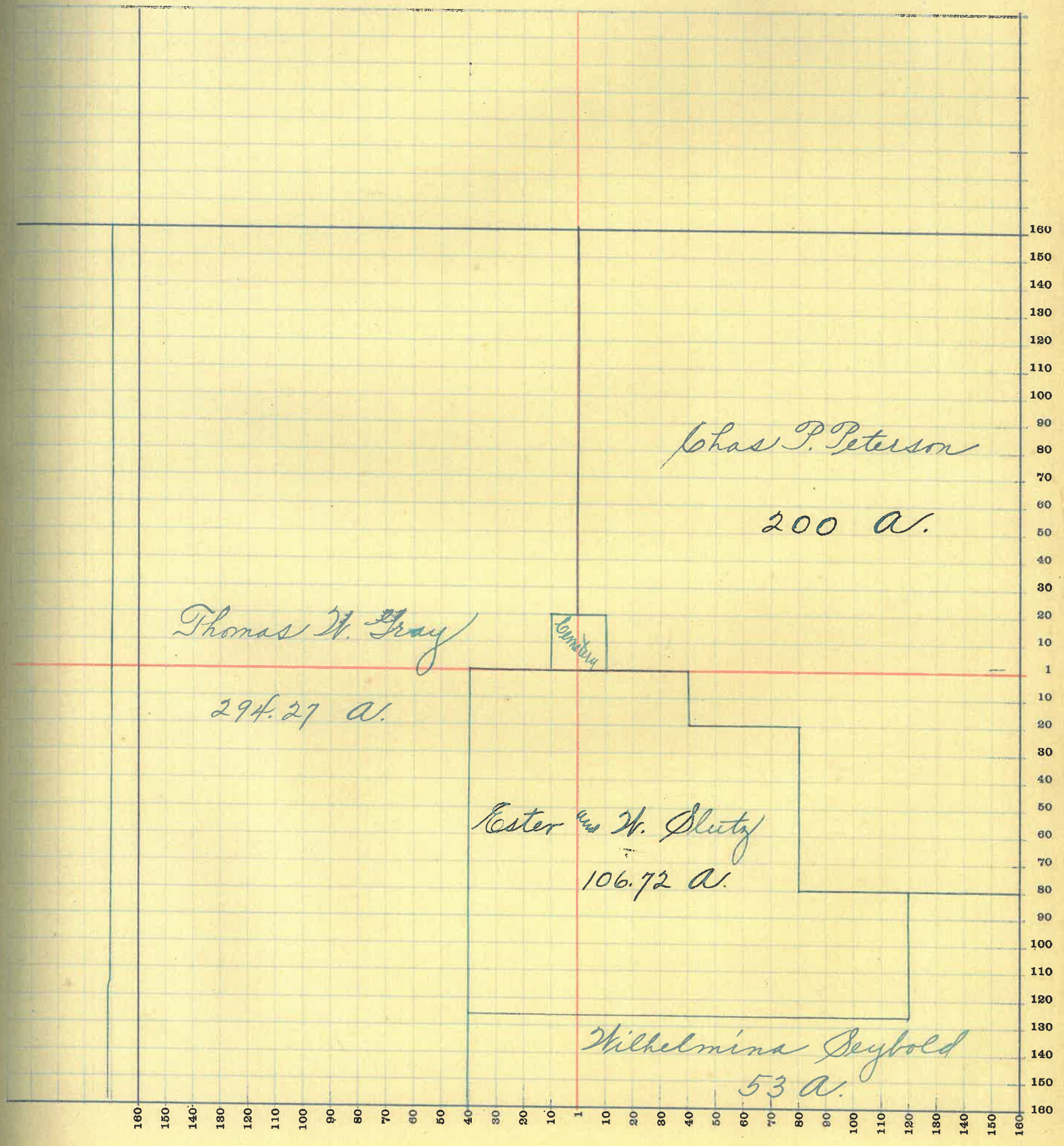
ue of
s and
rove-
ents

30

50

75

50



MONTGOMERY COUNTY, INDIANA, 1919

Assessor's Plat Book for Sugar Creek Township, No. 20

Y. R. WOODBURN PRINTING CO. TERRE HAUTE, IND.

NAMES OF OWNERS	Number of Plat	DESCRIPTION	Section	Township	Range	Acres	Hundredths	Value of Lands	Value of Improvements	Value of Lands and Improvements
Custer, Laura		E. 1/2 S. E. Q	19	20	3	80		10000		10000
Gray, Thos. W.		Pt. N. W. Q	"	"	"	5	20	750		750
Irons, Chas E		Pt. S. W. Q	"	"	"	148	20	20200	400	20600
McBee, Martin J		Pt. N. W. Q	"	"	"	167	48	23380	400	23780
Peterson, Clifford V.		Pt. E. 1/2 N. E. Q	"	"	"	68	10	9180		9180
Peterson, Mabel		Pt. N. 1/2 N. E. Q	"	"	"	5		750	200	950
Seybold, Wilhelmina		Pt. N. E. Q	"	"	"	90	90	12800	1200	14000
Tribbitt, G. F.		Pt. S. 1/2	"	"	"	100		12000	550	12550

SECTION No. *Nineteen*

Congressional Township No. *20*, R. *13*

SCALE—Forty rods to an inch, or ten rods to a space, Congress Land, which is one mile square for a section.
Number of acres in this Section, according to the United States Survey.....

lie of
ds and
provements

000

750

00

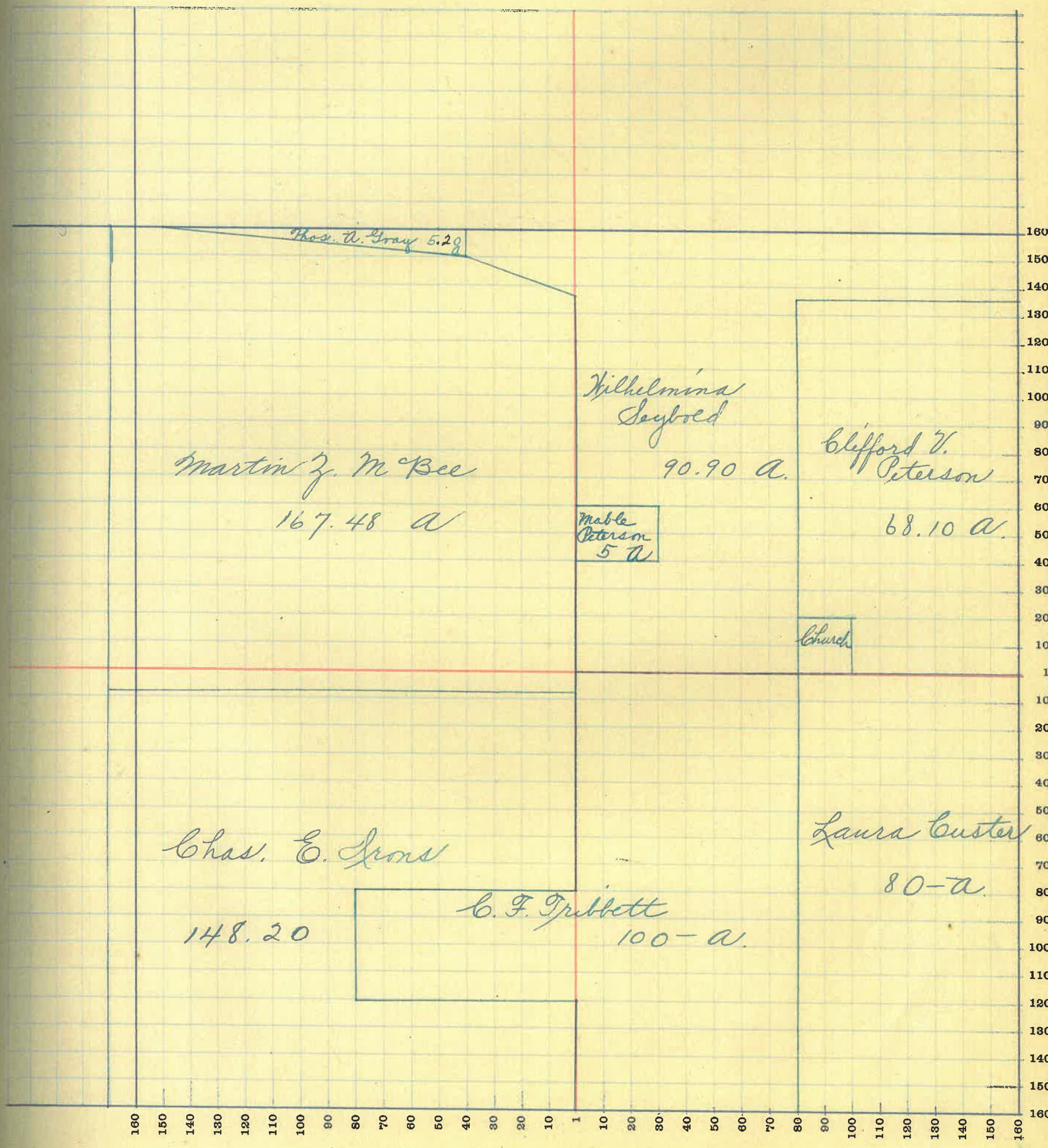
780

780

50

00

50



MONTGOMERY COUNTY, INDIANA, 1919

Assessor's Plat Book for Sugar Creek Township, No. 20

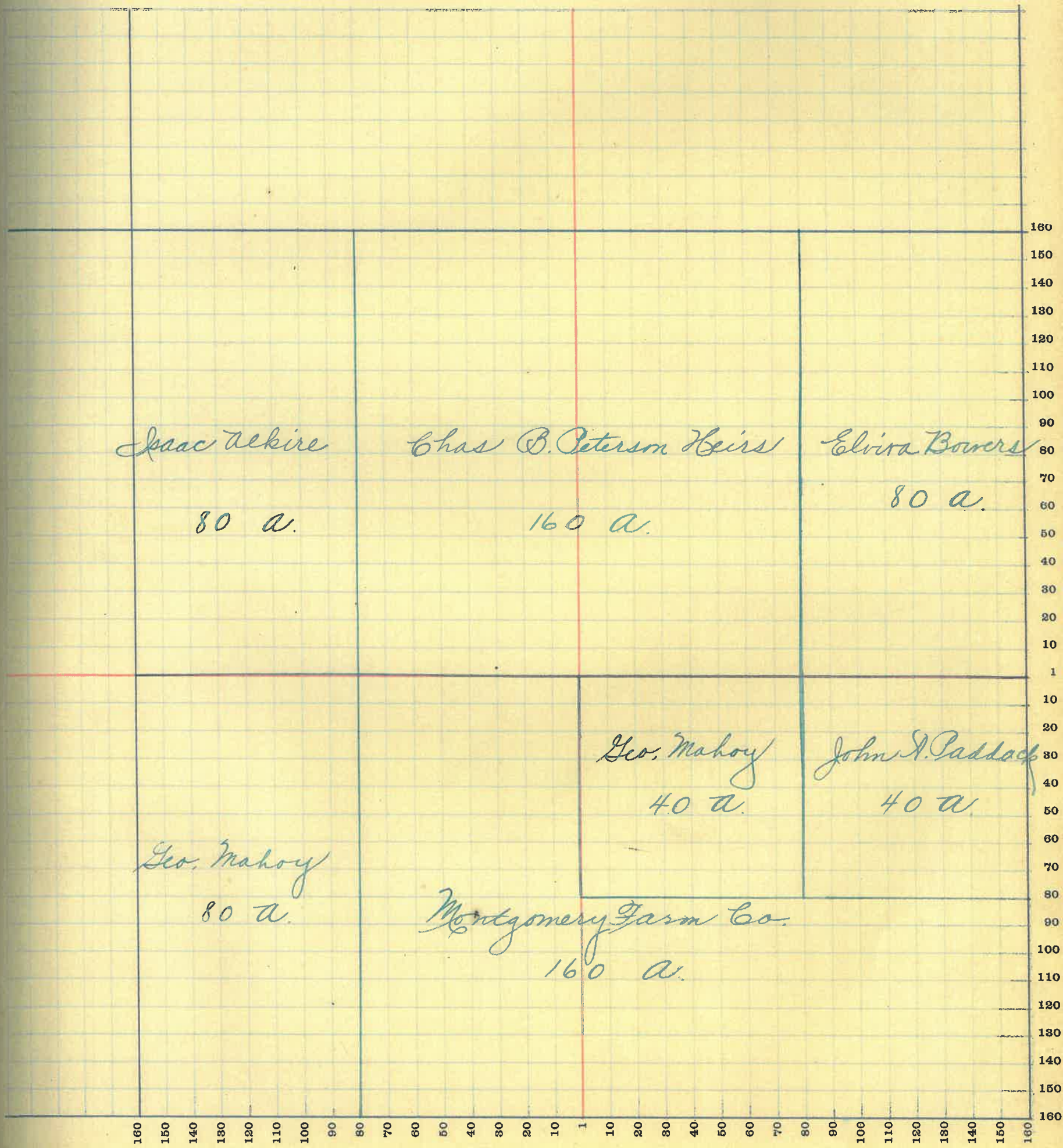
T. R. WOODBURN PRINTING CO. TERRE HAUTE, IND

NAMES OF OWNERS	Number of Plat	DESCRIPTION	Section	Township	Range	Acres	Hundredths	Value of Lands	Value of Improvements	Value of Lands and Improvements
Alkire, Isaac		N ^W N ^W Q	20	20	3	80		10400		10400
Bowers, Elvira		E ^X N ^E Q	"	"	"	80		9600	700	10300
Mahoy, George Do		N ^W S ^W Q N ^W Q S ^E Q	"	"	"	80 40		10400 5000	1100 400	11500 5400
Montgomery Farm Co		P ¹ S ^W	"	"	"	160		20800	700	21500
✓ Paddock, John A.		N ^E Q S ^E Q	"	"	"	40		5200	200	5400
Peterson, Chas. B. Heirs		P ¹ N ^W	"	"	"	160		20800		20800

SECTION No. *Twenty*

Congressional Township No. *20*, R *3*

SCALE—Forty rods to an inch, or ten rods to a space, Congress Land, which is one mile square for a section.
Number of acres in this Section, according to the United States Survey



MONTGOMERY COUNTY, INDIANA, 1919

Assessor's Plat Book for Sugar Creek

Township, No. 20

T. R. WOODBURN PRINTING CO. TERRE HAUTE, IND.

NAMES OF OWNERS	Number of Plat	DESCRIPTION	Section	Township	Range	Acres	Hundredths	Value of Lands	Value of Improvements	Value of Lands and Improvements
Anderson, Asa P. Do		Pl 2176 NW Q Pl 2176 NE Q	21	203		15 50 30 00		2000 4050		2000 4050
Anderson, Ray		Pl NW Q	"	"	"	70		9450	700	10150
Campbell, Jas. M.		Pl E 76 NE Q	"	"	"	40.50		5250	500	5750
Cox, Wm J.		SE Q SW Q	"	"	"	40		5200		5200
Cox, Lynn		Pl. SW NW Q	"	"	"	33.50		3850		3850
Dykes, Samuel A.		SE Q	"	"	"	160		20000	600	20600
Harshbarger, Amanda		Pl E 76 NE Q	"	"	"	17.50		2100	100	2200
Mahoy, Willard F.		NE Q SW Q	"	"	"	40		5200	700	5900
Paddock, John A.		Pl 2176 NW Q	"	"	"	120		15600	900	16500
Riley, Laura		Pl NE Q	"	"	"	73		9490	350	9840

SECTION No. *Twenty One*
 Congressional Township No. *20*, R *3*

SCALE—Forty rods to an inch, or ten rods to a space, Congress Land, which is one mile square for a section.
 Number of acres in this Section, according to the United States Survey.....

ue of
 is and
 rove-
 ents

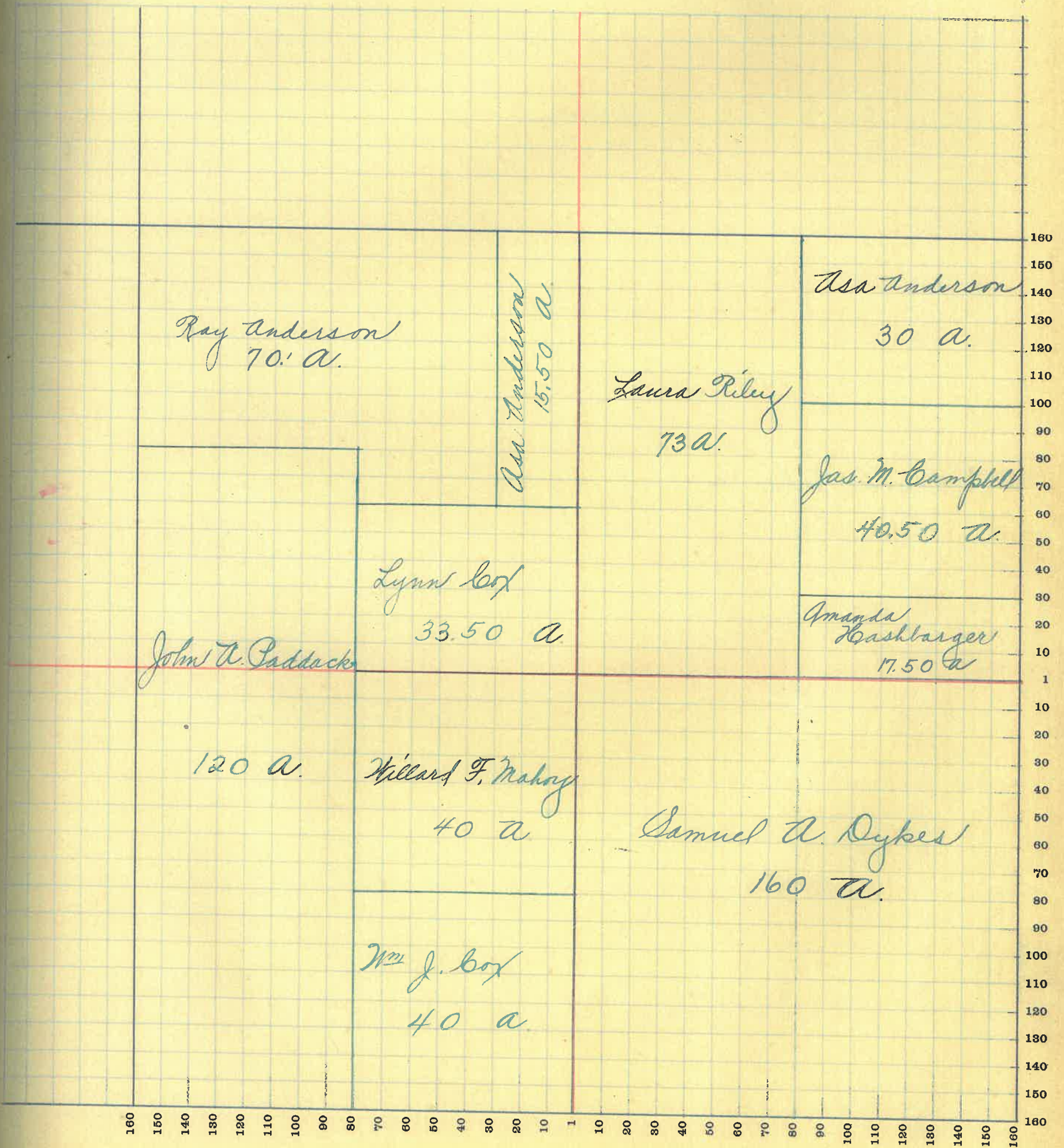
000
 050
 150

50
 00

50
 00

200
 700

500
 840



MONTGOMERY COUNTY, INDIANA, 1919

Assessor's Plat Book for *Sugar Creek*

Township, No. *20*

T. B. WOODBURN PRINTING CO. TERRE HAUTE, IND.

NAMES OF OWNERS	Number of Plat	DESCRIPTION	Section	Township	Range	Acres	Hundredths	Value of Lands	Value of Improvements	Value of Lands and Improvements
<i>Boohultz, A. A. and M. M.</i>		<i>Pl. N24 Q N24 Q</i>	<i>22</i>	<i>20</i>	<i>3</i>	<i>10</i>		<i>1300</i>	<i>100</i>	<i>1400</i>
<i>Davis, Noah</i>		<i>S24 Q N24 Q</i>	"	"	"	<i>40</i>		<i>4600</i>	<i>150</i>	<i>4750</i>
<i>Fisher, W^m</i>		<i>Pl. 2476</i>	"	"	"	<i>240</i>		<i>31200</i>	<i>2500</i>	<i>33700</i>
<i>Fisher, Levi and Otha</i>		<i>246 NE Q</i>	"	"	"	<i>80</i>		<i>9200</i>		<i>9200</i>
<i>Do</i>		<i>Pl SE Q</i>	"	"	"	<i>158</i>		<i>21330</i>	<i>1100</i>	<i>22430</i>
<i>* Phebus, George</i>		<i>Pl 2474 NE Q</i>	"	"	"	<i>30</i>		<i>3900</i>		<i>3900</i>
<i>* Robinson, John</i>		<i>E 1/2 NE Q</i>	"	"	"	<i>80</i>		<i>10000</i>	<i>400</i>	<i>10400</i>
<i>Bowers school</i>	<i>1</i>									

SECTION No. *Twenty Two*

Congressional Township No. *20*, R. *3*

SCALE—Forty rods to an inch, or ten rods to a space, Congress Land, which is one mile square for a section.
Number of acres in this Section, according to the United States Survey.....

ie of
s and
ove-
nts

00

750


700

00

430

00

00



MONTGOMERY COUNTY, INDIANA, 1919

Assessor's Plat Book for Sugar Creek Township, No. 20

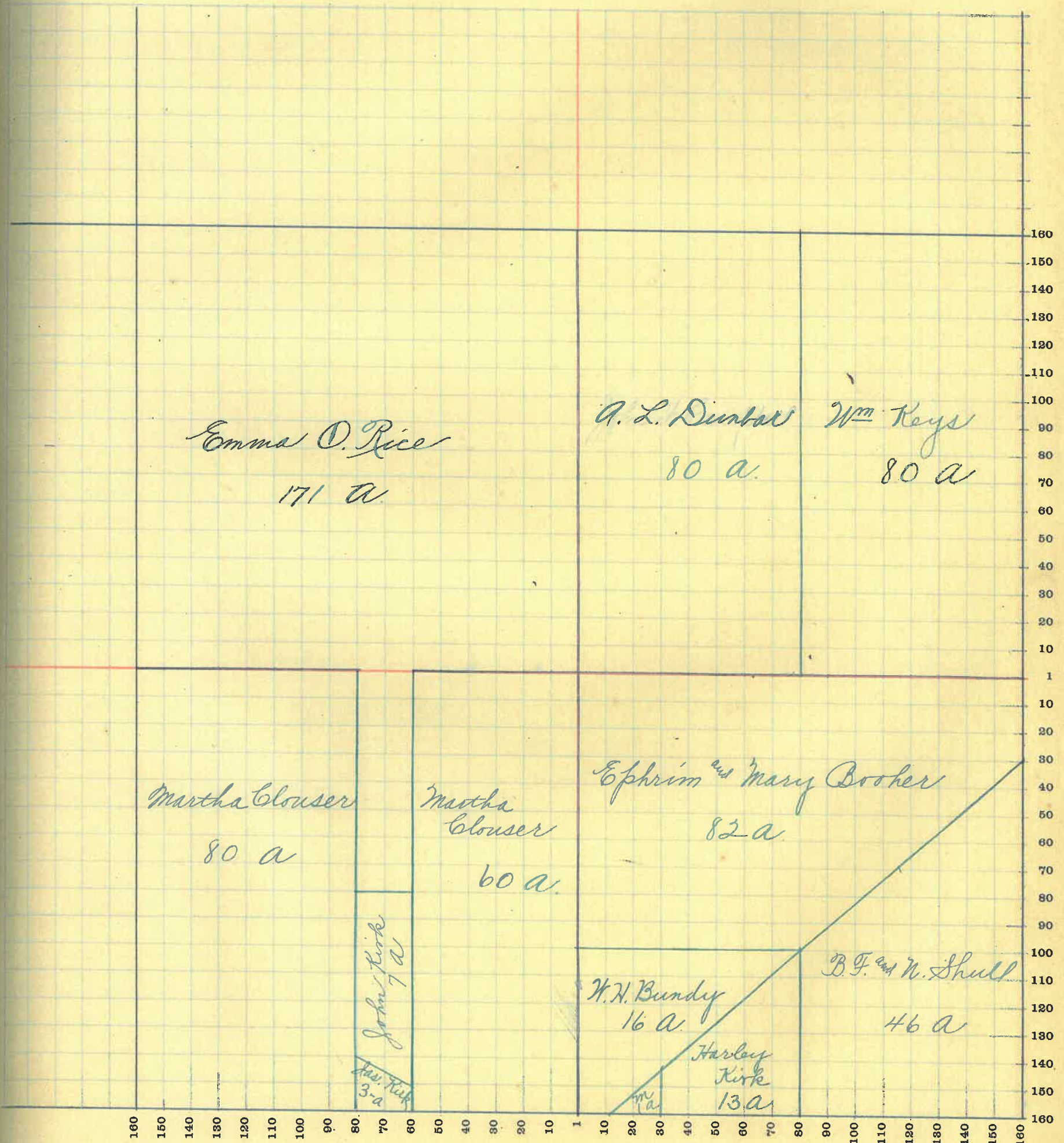
T. H. WOODBURN PRINTING CO. TERRE HAUTE, IND.

NAMES OF OWNERS	Number of Plat	DESCRIPTION	Section	Township	Range	Acres	Hundredths	Value of Lands	Value of Improvements	Value of Lands and Improvements
Bundy, W. H.		Pt SE Q	23	20	3	16		2000	1000	3000
Booher, Ephraim & Mary J.		Pt. SE Q	"	"	"	82		10660	500	11160
Blouser, Martha A.		Pt. S21 Q	"	"	"	140		18200	300	18500
Dunbar, A. L.		276 NE Q	"	"	"	80		10400	500	10900
Keys, Wm		876 NE Q	"	"	"	80		11200	600	11800
Kirk, Leibal; "life estate"		Pt. S21 Q	"	"	"	7		11950	600	12550
Kirk, James R.		Pt S21 Q	"	"	"	3		390	300	690
Kirk, Harley		Pt SE Q	"	"	"	13		1690	400	2090
Farmers Grain and Seed Co.		Pt. SE Q	"	"	"	1		150		150
Rice, Emma O.		Pt. 276	"	"	"	171		12200	500	12700
Shill, Nancy & B.F.		Pt SE Q	"	"	"	46		5980		5980

SECTION No. *Twenty Three*

Congressional Township No. *20*, R *3*

SCALE—Forty rods to an inch, or ten rods to a space, Congress Land, which is one mile square for a section.
Number of acres in this Section, according to the United States Survey.....



MONTGOMERY COUNTY, INDIANA, 1919

Assessor's Plat Book for *Sugar Creek*

Township, No. *20*

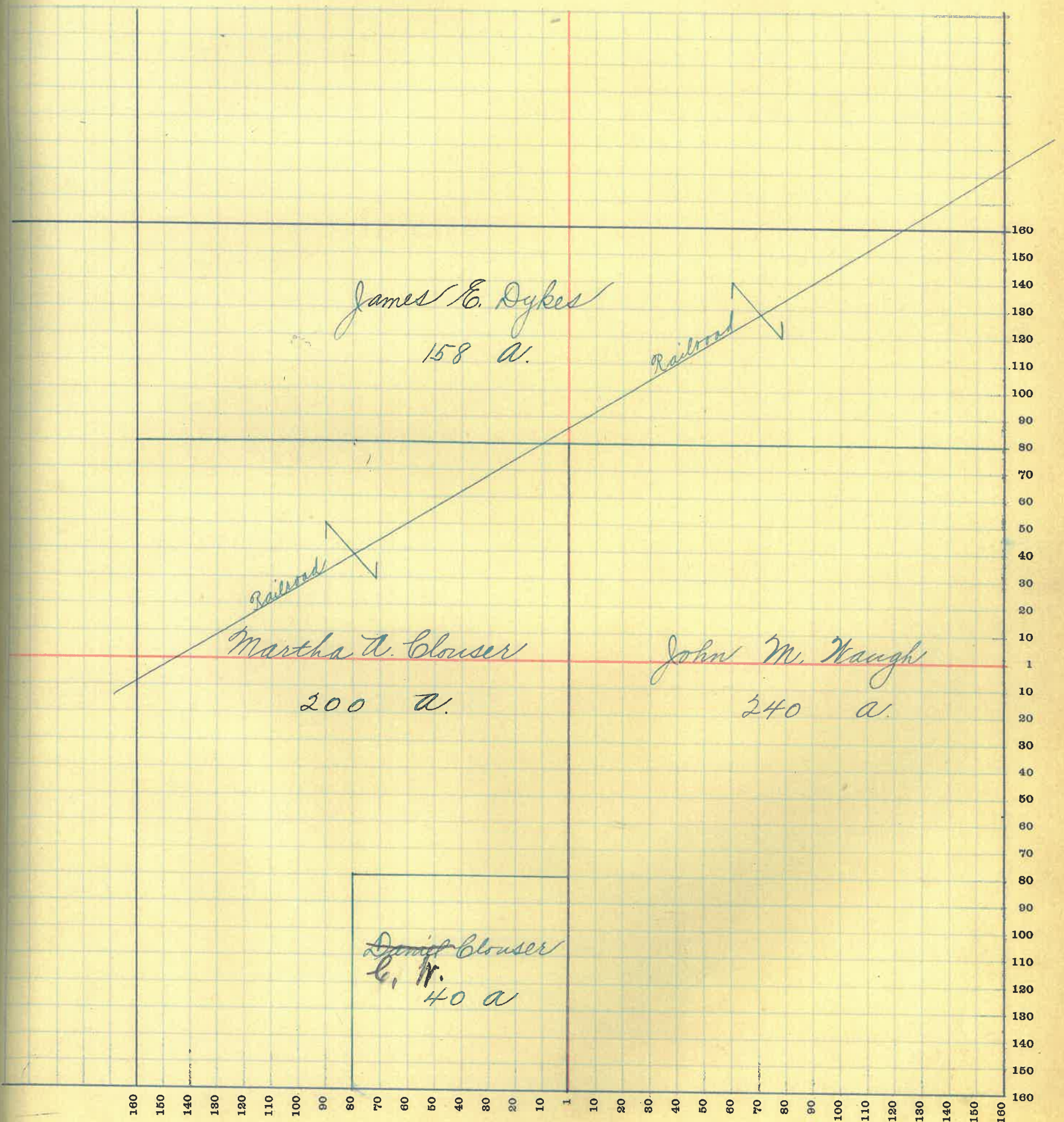
T. H. WOODBURN PRINTING CO. TERRE HAUTE, IND.

NAMES OF OWNERS	Number of Plat	DESCRIPTION	Section	Township	Range	Acres	Hundredths	Value of Lands	Value of Improvements	Value of Lands and Improvements
<i>Blouser, Martha A</i>		<i>Pl. N 76.</i>	<i>23</i>	<i>20</i>	<i>3</i>	<i>200</i>		<i>27000</i>	<i>250</i>	<i>27250</i>
<i>Blouser, Daniel</i>		<i>SE 1/4 S 21 1/2</i>	<i>"</i>	<i>"</i>	<i>"</i>	<i>40</i>		<i>5200</i>	<i>350</i>	<i>5550</i>
<i>Dykes, James E</i>		<i>Pl. N 76 N 76</i>	<i>"</i>	<i>"</i>	<i>"</i>	<i>158</i>		<i>22100</i>	<i>1600</i>	<i>23700</i>
<i>Haugh, John M</i>		<i>Pl E 76</i>	<i>"</i>	<i>"</i>	<i>"</i>	<i>240</i>		<i>33600</i>	<i>600</i>	<i>34200</i>

SECTION No. *Twenty Four*

Congressional Township No. *20*, R *3*

SCALE—Forty rods to an inch, or ten rods to a space, Congress Land, which is one mile square for a section.
Number of acres in this Section, according to the United States Survey.....



MONTGOMERY COUNTY, INDIANA, 1919

Assessor's Plat Book for *Sugar Creek*

Township, No. *20*

V. R. WOODBURN PRINTING CO. TERRE HAUTE, IND.

NAMES OF OWNERS	Number of Plat	DESCRIPTION	Section	Township	Range	Acres	Hundredths	Value of Lands	Value of Improve-ments	Value of Lands and Improve-ments
<i>Bowen, John P</i>		<i>Pt. E 76 SE Q</i>	<i>25</i>	<i>20</i>	<i>3</i>	<i>59</i>		<i>5300</i>	<i>150</i>	<i>5450</i>
<i>Blouser, Daniel</i>		<i>Pt N 76 N 76</i>	"	"	"	<i>150</i>		<i>19500</i>		<i>19500</i>
<i>Deck, Louisa P.</i>		<i>Pt. S 74 Q</i>	"	"	"	<i>101</i>	<i>03</i>	<i>11100</i>	<i>600</i>	<i>11700</i>
<i>Deck, Geo. W.</i>		<i>Pt S 76</i>	"	"	"	<i>101</i>	<i>67</i>	<i>10650</i>		<i>10650</i>
<i>Hampton, Marshall E.</i>		<i>Pt N 76</i>	"	"	"	<i>120</i>		<i>15600</i>	<i>900</i>	<i>16500</i>
<i>Lewis, Albert F</i>		<i>Pt SE Q</i>	"	"	"	<i>12</i>	<i>95</i>	<i>390</i>		<i>390</i>
<i>Miller, Philip</i>		<i>Pt S 74 Q SE Q</i>	"	"	"	<i>10</i>		<i>300</i>		<i>300</i>
<i>Hess, H. C. and R.</i>		<i>Pt. E 76 NE Q</i>	"	"	"	<i>50</i>	<i>32</i>	<i>6500</i>	<i>650</i>	<i>7150</i>

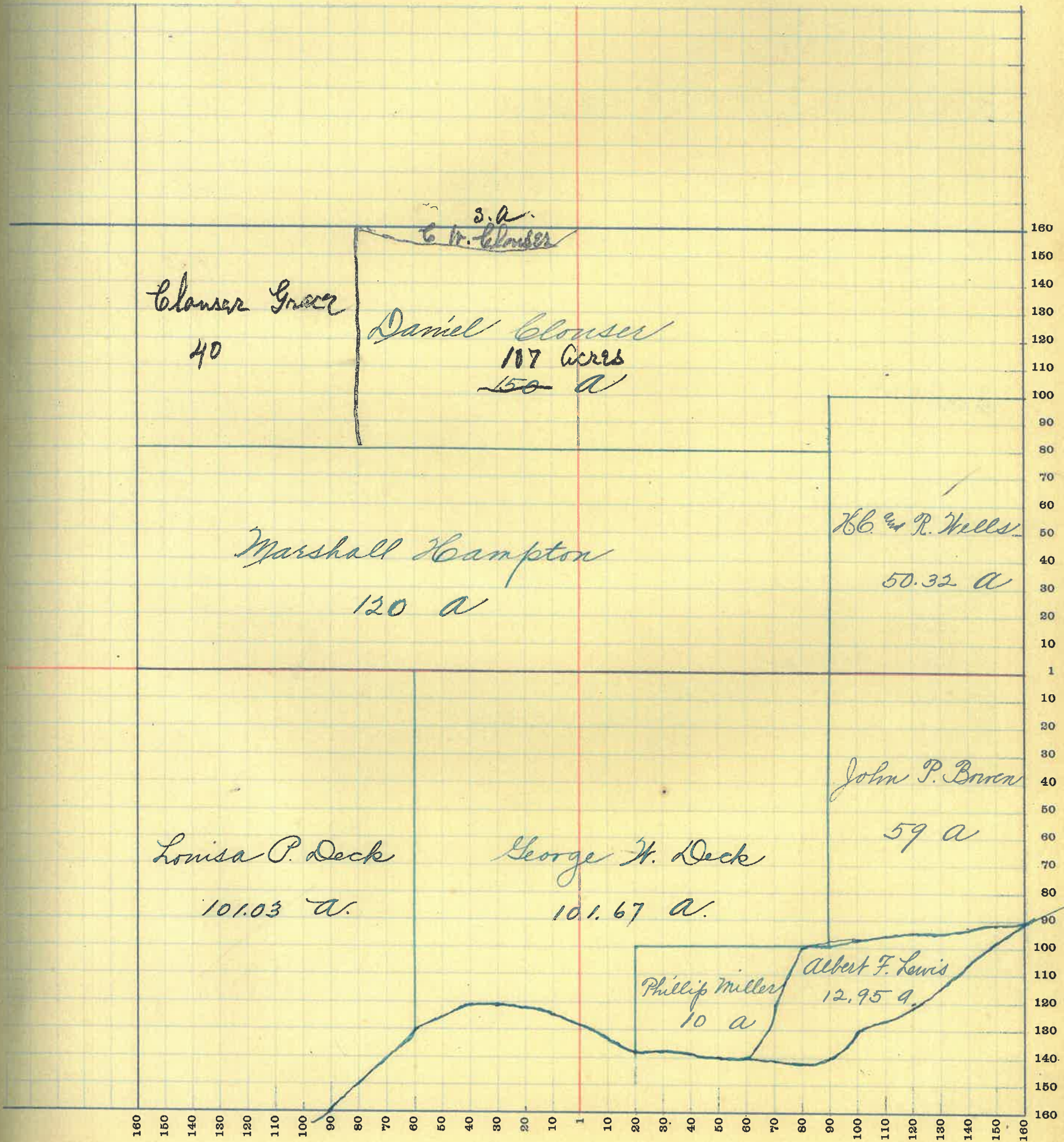
SECTION No. *Twenty Five*

Congressional Township No. *20*, R *3*

SCALE—Forty rods to an inch, or ten rods to a space, Congress Land, which is one mile square for a section.
Number of acres in this Section, according to the United States Survey.....

ue of
ds and
provements

50
60
700
50
500
90
200
50



MONTGOMERY COUNTY, INDIANA, 1919

Assessor's Plat Book for *Sugar Creek*

Township, No. *20*

T. R. WOODBURN PRINTING CO. TERRE HAUTE, IND.

NAMES OF OWNERS	Number of Plat	DESCRIPTION	Section	Township	Range	Acres	Hundredths	Value of Lands	Value of Improvements	Value of Lands and Improvements
<i>Bowen, Geo and Thoebe</i>		<i>Pl NW SE Q</i>	<i>26</i>	<i>20</i>	<i>3</i>	<i>47.25</i>		<i>4700</i>	<i>100</i>	<i>4800</i>
<i>Bundy, W. H.</i>		<i>Pl. NW NE Q</i>	"	"	"	<i>1.96</i>		<i>380</i>	<i>600</i>	<i>980</i>
<i>Clouser, Maria A</i>		<i>Pl. SE Q SE Q</i>	"	"	"	<i>35.75</i>		<i>2800</i>		<i>2800</i>
<i>Clouser, Daniel</i>		<i>Pl SE Q</i>	"	"	"	<i>67</i>		<i>7370</i>	<i>600</i>	<i>7970</i>
<i>Dunbar, Emma</i>		<i>Pl NW NE Q</i>	"	"	"	<i>19</i>		<i>2600</i>		<i>2600</i>
<i>Dunbar, Elias P</i>		<i>Pl NE Q</i>	"	"	"	<i>140</i>		<i>16000</i>	<i>500</i>	<i>16500</i>
<i>Davis, Hershel</i>		<i>Pl NW SE Q</i>	"	"	"	<i>76</i>		<i>7600</i>	<i>150</i>	<i>7750</i>
<i>Deck, Geo H.</i>		<i>Pl NE Q SE Q</i>	"	"	"	<i>9</i>		<i>1000</i>		<i>1000</i>
<i>Hampton, Marshall</i>			"	"	"		<i>20</i>	<i>50</i>	<i>900</i>	<i>950</i>
<i>Hampton, Augusta</i>		<i>Pl NW NW Q</i>	"	"	"	<i>62.30</i>		<i>7750</i>	<i>200</i>	<i>7950</i>
<i>Hamilton, Flora E</i>			"	"	"		<i>27</i>	<i>50</i>	<i>100</i>	<i>150</i>
<i>Hamilton, Geo M Jr.</i>		<i>E NE SE Q</i>	"	"	"	<i>80</i>		<i>8000</i>	<i>500</i>	<i>8500</i>
<i>Kirk, John</i>		<i>Pl. NW Q</i>	"	"	"	<i>96.33</i>				
<i>Kirk, Lewis</i>			"	"	"		<i>20</i>	<i>60</i>	<i>240</i>	<i>300</i>
<i>Peoples Co - Tel Co Bowers</i>			"	"	"		<i>29</i>	<i>50</i>	<i>150</i>	<i>200</i>
<i>Rogers, Sarah B + David F.</i>		<i>Pl. NW SE Q</i>	"	"	"	<i>4</i>		<i>480</i>	<i>50</i>	<i>530</i>
<i>Farmers Grain Seed Co</i>			"	"	"		<i>18</i>	<i>50</i>	<i>2500</i>	<i>2550</i>

SECTION No. *Twenty Six*

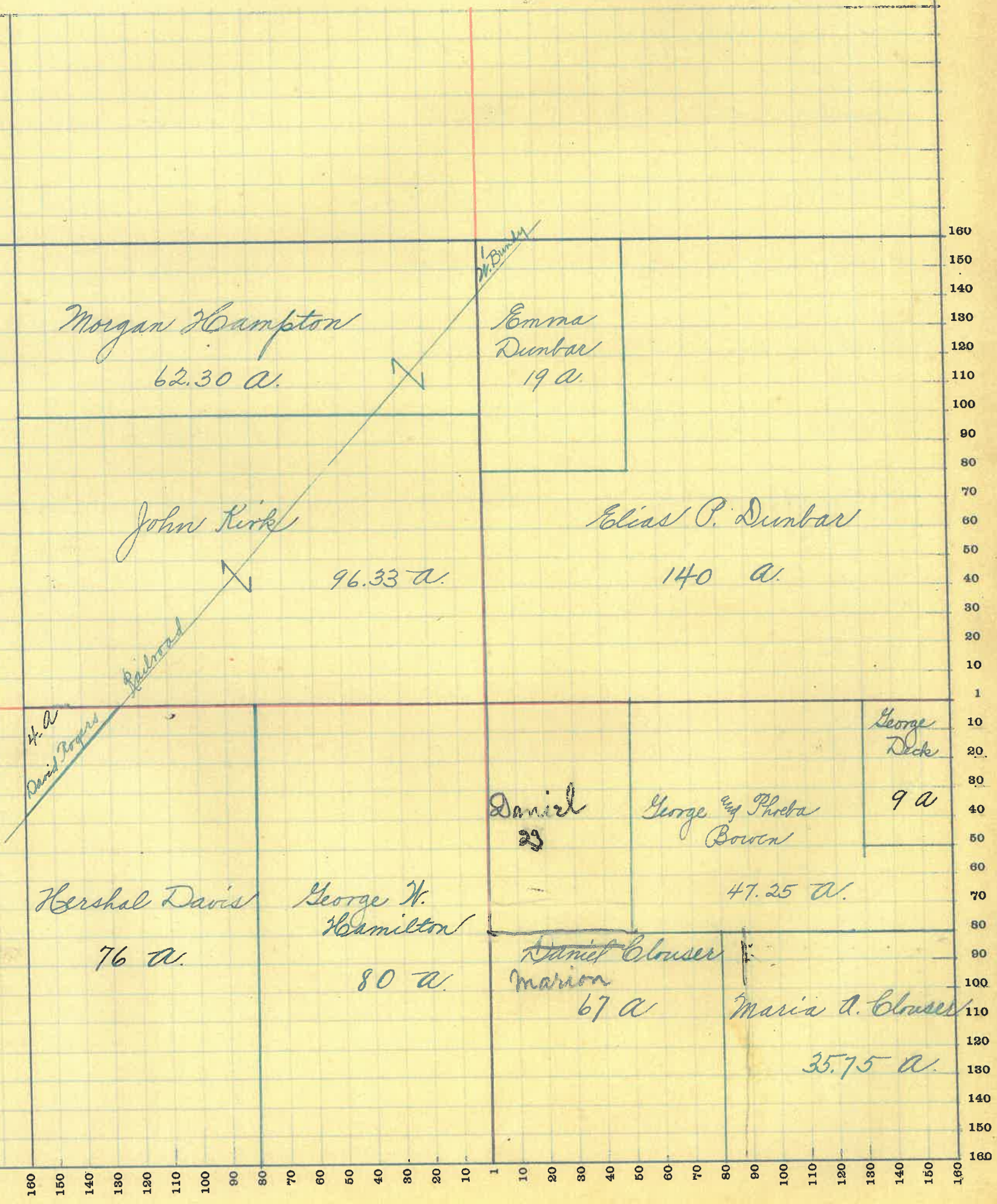
Congressional Township No. *20*, R *3*

SCALE—Forty rods to an inch, or ten rods to a space, Congress Land, which is one mile square for a section.
Number of acres in this Section, according to the United States Survey.....

e of
and
ove-
nts

00
80
00
70
00
00
00
950
950
130
300
300
200
530
530

160
150
140
130
120
110
100
90
80
70
60
50
40
30
20
10
1
10
20
30
40
50
60
70
80
90
100
110
120
130
140
150
160



MONTGOMERY COUNTY, INDIANA, 1919

Assessor's Plat Book for *Sugar Creek*

Township, No. *20*

T. R. WOODBURN PRINTING CO. TERRE HAUTE, IND

NAMES OF OWNERS	Number of Plat	DESCRIPTION	Section	Township	Range	Acres	Hundredths	Value of Lands	Value of Improvements	Value of Lands and Improvements
<i>Clouser, Daniel J</i>		<i>Pt NW SE Q</i>	<i>27</i>	<i>20</i>	<i>3</i>	<i>14</i>	<i>80</i>	<i>1500</i>		<i>1500</i>
<i>Clouser, Daniel J</i>		<i>NE Q SE Q</i>	"	"	"	<i>40</i>		<i>4000</i>		<i>4000</i>
<i>Dunbar, Christina</i>		<i>Pt SE Q</i>	"	"	"	<i>46</i>	<i>30</i>	<i>5300</i>		<i>5300</i>
<i>Dunbar, Silas M.</i>		<i>Pt NW</i>	"	"	"	<i>160</i>		<i>20000</i>	<i>1000</i>	<i>21000</i>
<i>Dunbar, Robert M.</i>		<i>Pt SE Q</i>	"	"	"	<i>36</i>	<i>91</i>	<i>4250</i>	<i>700</i>	<i>4950</i>
<i>Kirk, Lewis M.</i>		<i>Pt E N</i>	"	"	"	<i>126</i>	<i>41</i>	<i>15800</i>	<i>700</i>	<i>16500</i>
<i>Rosebraugh, John & Nettie</i>		<i>Pt S N</i>	"	"	"	<i>95</i>		<i>11800</i>	<i>700</i>	<i>12500</i>
<i>Schoen, Chas. A.</i>		<i>Pt NW</i>	"	"	"	<i>43</i>		<i>5375</i>	<i>700</i>	<i>6075</i>
<i>Shill, Nancy J</i>		<i>Pt NW</i>	"	"	"	<i>77</i>		<i>9425</i>	<i>800</i>	<i>10425</i>

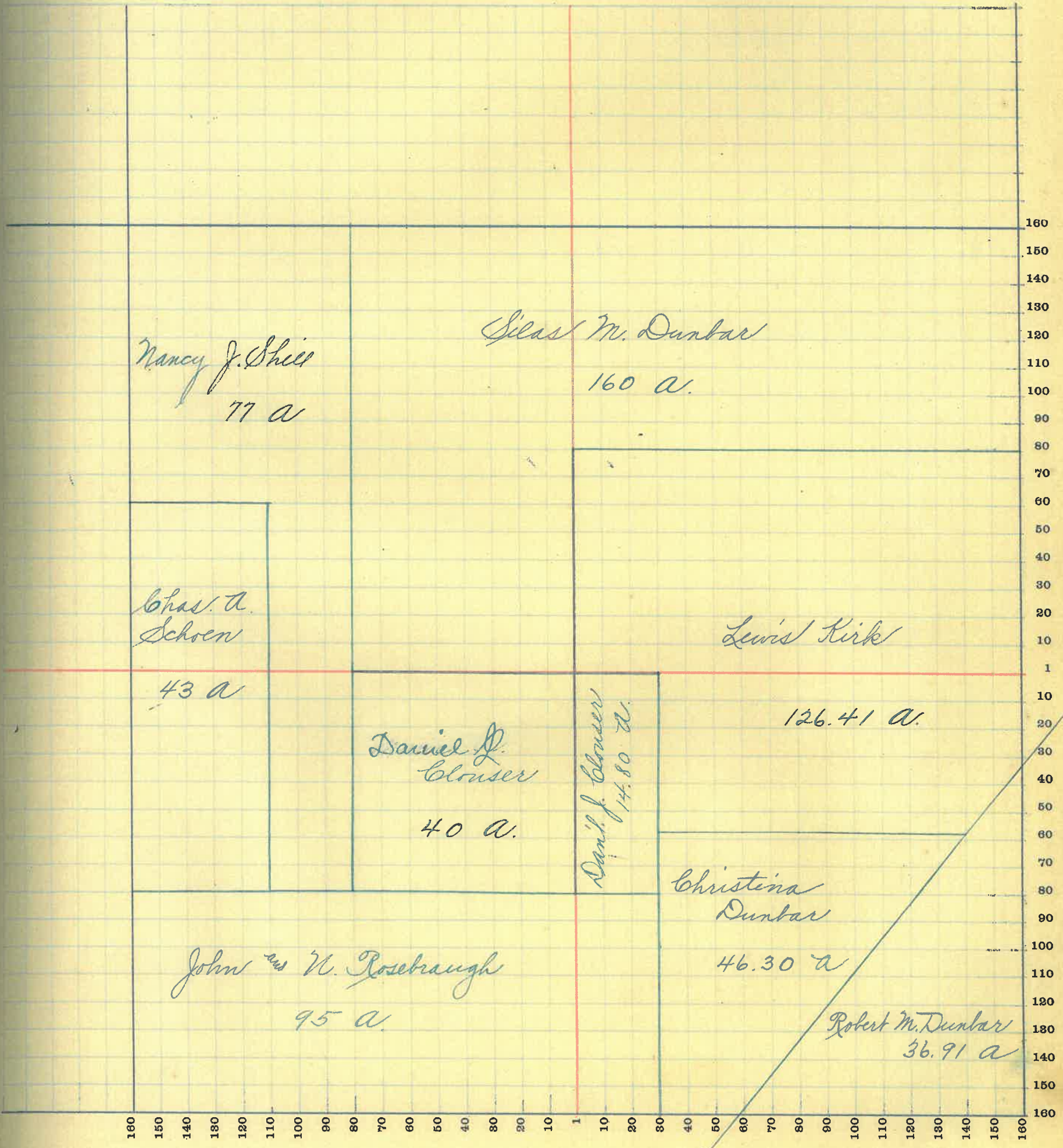
SECTION No. *Twenty Seven*

Congressional Township No. *20*, R *3*

SCALE—Forty rods to an inch, or ten rods to a space, Congress Land, which is one mile square for a section.
Number of acres in this Section, according to the United States Survey.....

Value of
lands and
improvements

00
000
000
000
950
0500
500
075
025



MONTGOMERY COUNTY, INDIANA, 1919

Assessor's Plat Book for Sugar Creek

Township, No. 20

T. R. WOODBURN PRINTING CO. TERRE HAUTE, IND.

NAMES OF OWNERS	Number of Plat	DESCRIPTION	Section	Township	Range	Acres	Hundredths	Value of Lands	Value of Improvements	Value of Lands and Improvements
<i>Cook, Grant</i>		<i>Pl N^W</i>	<i>28</i>	<i>20</i>	<i>3</i>	<i>102</i>		<i>12750</i>	<i>1500</i>	<i>14250</i>
<i>Duntan, Silas M. + L M</i>		<i>N^W S^E Q</i>	<i>"</i>	<i>"</i>	<i>"</i>	<i>80</i>		<i>9800</i>	<i>300</i>	<i>10100</i>
<i>Holloway Marion E</i>		<i>E^W S^W Q</i>	<i>"</i>	<i>"</i>	<i>"</i>	<i>80</i>		<i>10000</i>	<i>800</i>	<i>10800</i>
<i>Hulvey, Minor F.</i>		<i>Pl. S^W Q N^E Q</i>	<i>"</i>	<i>"</i>	<i>"</i>	<i>14</i>		<i>1750</i>	<i>150</i>	<i>1900</i>
<i>Little, George</i>		<i>N^W S^W Q</i>	<i>"</i>	<i>"</i>	<i>"</i>	<i>80</i>		<i>10000</i>	<i>150</i>	<i>10150</i>
<i>Marta, W^m H.</i>		<i>Pl. N^E Q</i>	<i>"</i>	<i>"</i>	<i>"</i>	<i>124</i>		<i>15500</i>	<i>350</i>	<i>15850</i>
<i>Schoen, Chas A.</i>		<i>E^W S^E Q</i>	<i>"</i>	<i>"</i>	<i>"</i>	<i>80</i>		<i>10000</i>		<i>10000</i>
<i>Schoen, Walter A.</i>		<i>N^W N^W Q</i>	<i>"</i>	<i>"</i>	<i>"</i>	<i>80</i>		<i>10000</i>	<i>700</i>	<i>10700</i>

SECTION No. *Twenty Eight*

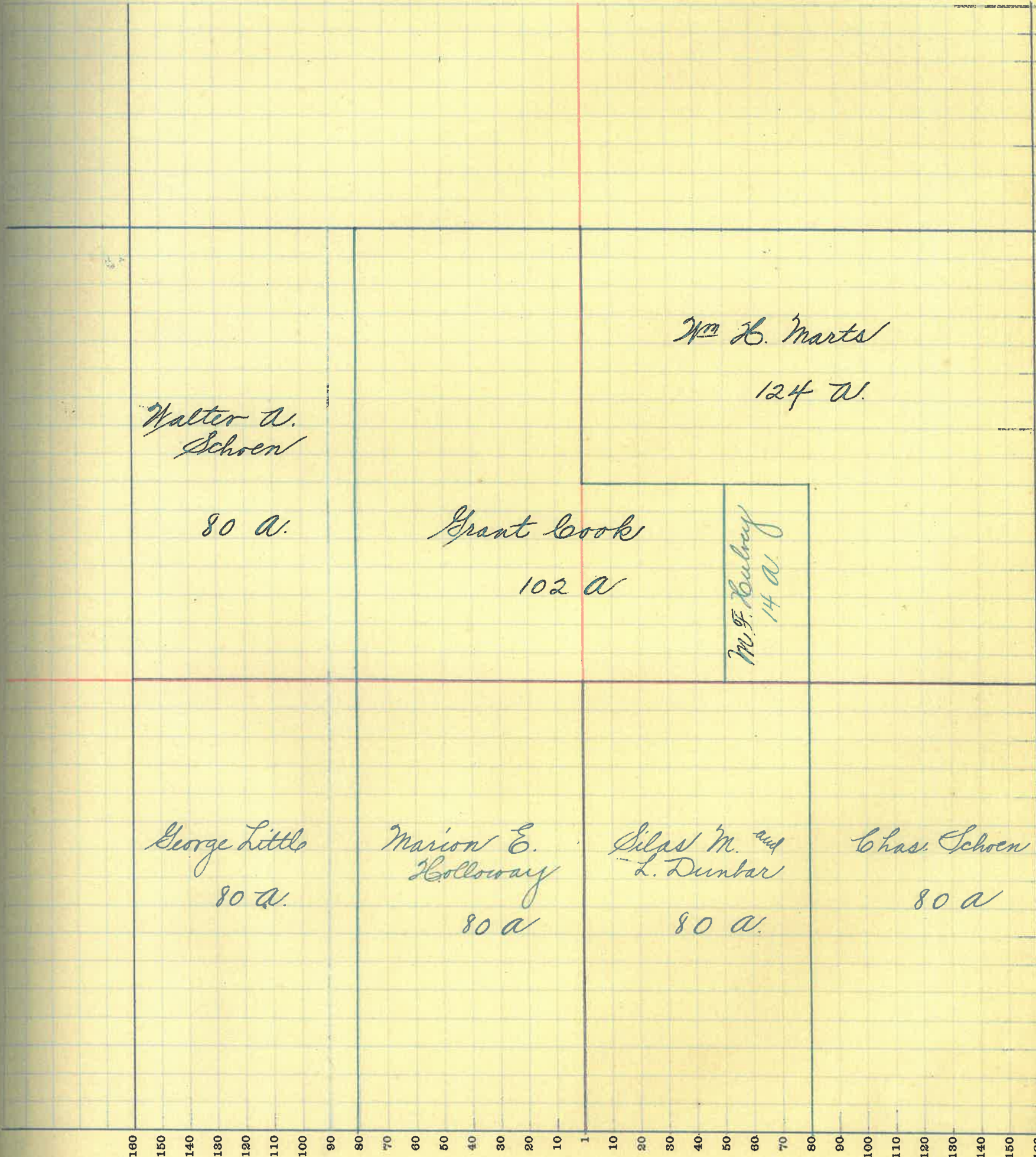
Congressional Township No. *20*, R. *3*

SCALE—Forty rods to an inch, or ten rods to a space, Congress Land, which is one mile square for a section.
Number of acres in this Section, according to the United States Survey.....

Value of
lands and
improvements

250
100
800
900
150
850
000
700

160
150
140
130
120
110
100
90
80
70
60
50
40
30
20
10
1
10
20
30
40
50
60
70
80
90
100
110
120
130
140
150
160



MONTGOMERY COUNTY, INDIANA, 1919

Assessor's Plat Book for *Sugar Creek*

Township, No. *20*

Y. R. WOODBURN PRINTING CO. TERRE HAUTE, IND.

NAMES OF OWNERS	Number of Plat	DESCRIPTION	Section	Township	Range	Acres	Hundredths	Value of Lands	Value of Improvements	Value of Lands and Improvements
<i>Corbin, Mary A.</i>		<i>E 1/2 NW 6</i>	<i>29</i>	<i>20</i>	<i>3</i>	<i>80</i>		<i>9600</i>	<i>100</i>	<i>9700</i>
<i>Leuster, Frank</i>		<i>SW 1/4 SW 1/4</i>	"	"	"	<i>40</i>		<i>5000</i>		<i>5000</i>
<i>Greenum, Wm A. & L E</i>		<i>PT. NE 1/4</i>	"	"	"	<i>111</i>	<i>77</i>	<i>13950</i>	<i>550</i>	<i>14500</i>
<i>Dicks, Alice K.</i>		<i>PT NW 1/4</i>	"	"	"	<i>168</i>	<i>22</i>	<i>21000</i>	<i>530</i>	<i>21530</i>
<i>Little, C. W.</i>		<i>PT NE 1/4 SE 1/4</i>	"	"	"		<i>50</i>	<i>65</i>	<i>50</i>	<i>115</i>
<i>Marts, Wm B.</i>		<i>PT E 1/4</i>	"	"	"	<i>120</i>		<i>15000</i>	<i>200</i>	<i>15200</i>
<i>McManama, John B.</i>		<i>PT SE 1/4</i>	"	"	"	<i>119</i>	<i>50</i>	<i>15000</i>	<i>400</i>	<i>15400</i>

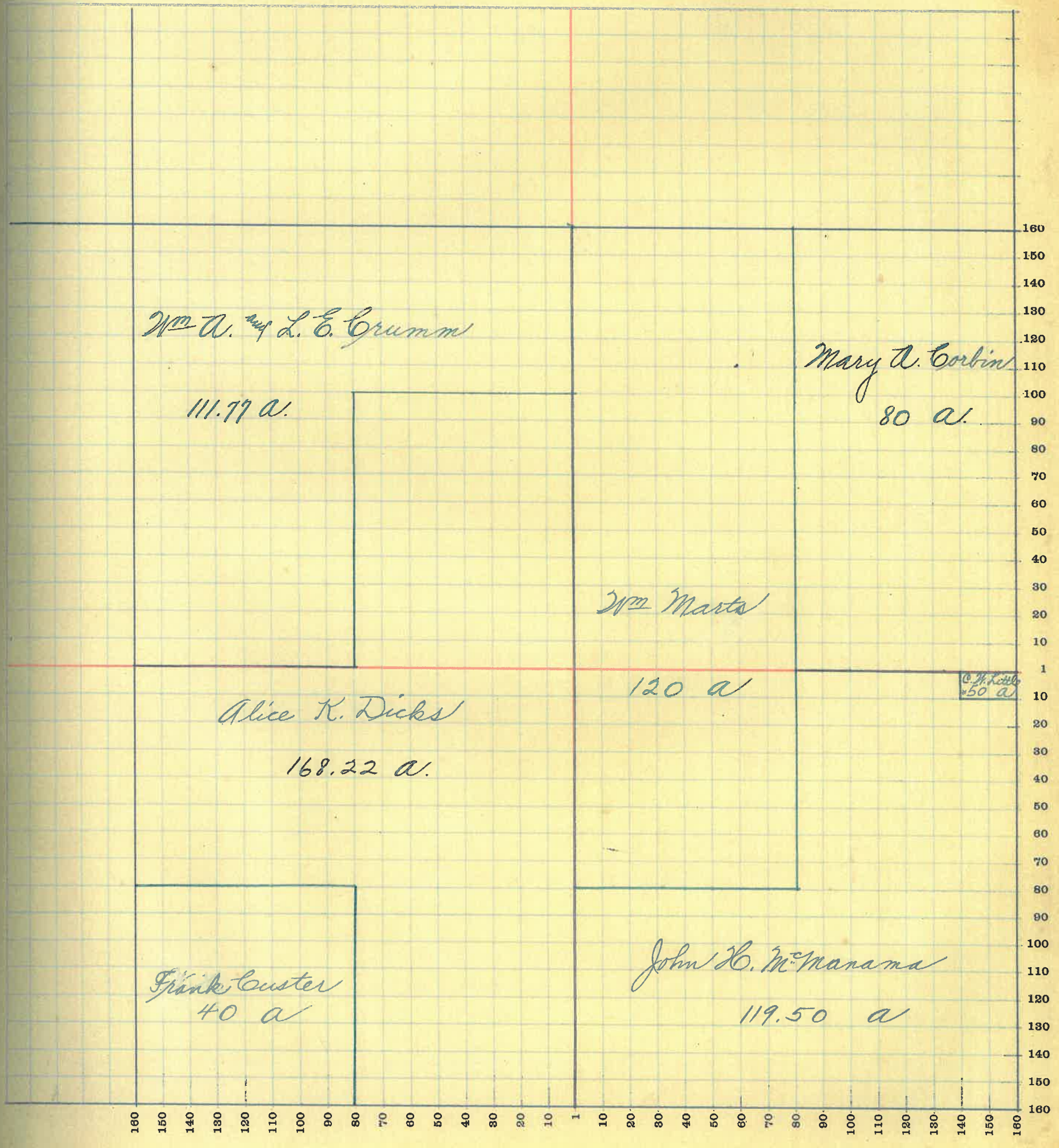
SECTION No. *Twenty Nine*

Congressional Township No. *20*, R *3*

SCALE—Forty rods to an inch, or ten rods to a space, Congress Land, which is one mile square for a section.
Number of acres in this Section, according to the United States Survey

Value of
lands and
improvements

700
600
500
450
400
350
300
200
100
400



MONTGOMERY COUNTY, INDIANA, 1919

Assessor's Plat Book for *Sugar Creek*

Township, No. *20*

W. R. WOODBURN PRINTING CO. TERRE HAUTE, IND.

NAMES OF OWNERS	Number of Plat	DESCRIPTION	Section	Township	Range	Acres	Hundredths	Value of Lands	Value of Improvements	Value of Lands and Improvements
<i>Custer, Chas.</i>		<i>Pl. E 26 + Pl. N 24</i>	<i>30</i>	<i>20</i>	<i>3</i>	<i>257</i>	<i>75</i>	<i>31800</i>	<i>2500</i>	<i>34300</i>
<i>Custer, Frank</i>		<i>Pl. S 26 S E Q</i>	"	"	"	<i>70</i>		<i>8750</i>	<i>1200</i>	<i>9950</i>
<i>Srons, Chas. E.</i>		<i>Pl. N 26</i>	"	"	"	<i>155</i>	<i>10</i>	<i>17040</i>	<i>300</i>	<i>17340</i>
<i>King, John W.</i>		<i>Pl. S 24 Q</i>	"	"	"	<i>92</i>	<i>46</i>	<i>11960</i>		<i>11960</i>
<i>Moore, Rose</i>		<i>Pl. N 26</i>	"	"	"	<i>42</i>		<i>5250</i>	<i>500</i>	<i>5750</i>
<i>Pittman, Louisa</i>		<i>Pl. S 26</i>	"	"	"	<i>52</i>	<i>31</i>	<i>5980</i>	<i>350</i>	<i>6330</i>

SECTION No. *Thirty*

Congressional Township No. *20*, R *3*

SCALE—Forty rods to an inch, or ten rods to a space, Congress Land, which is one mile square for a section.
Number of acres in this Section, according to the United States Survey.....

ue of
is and
rove-
ents

300

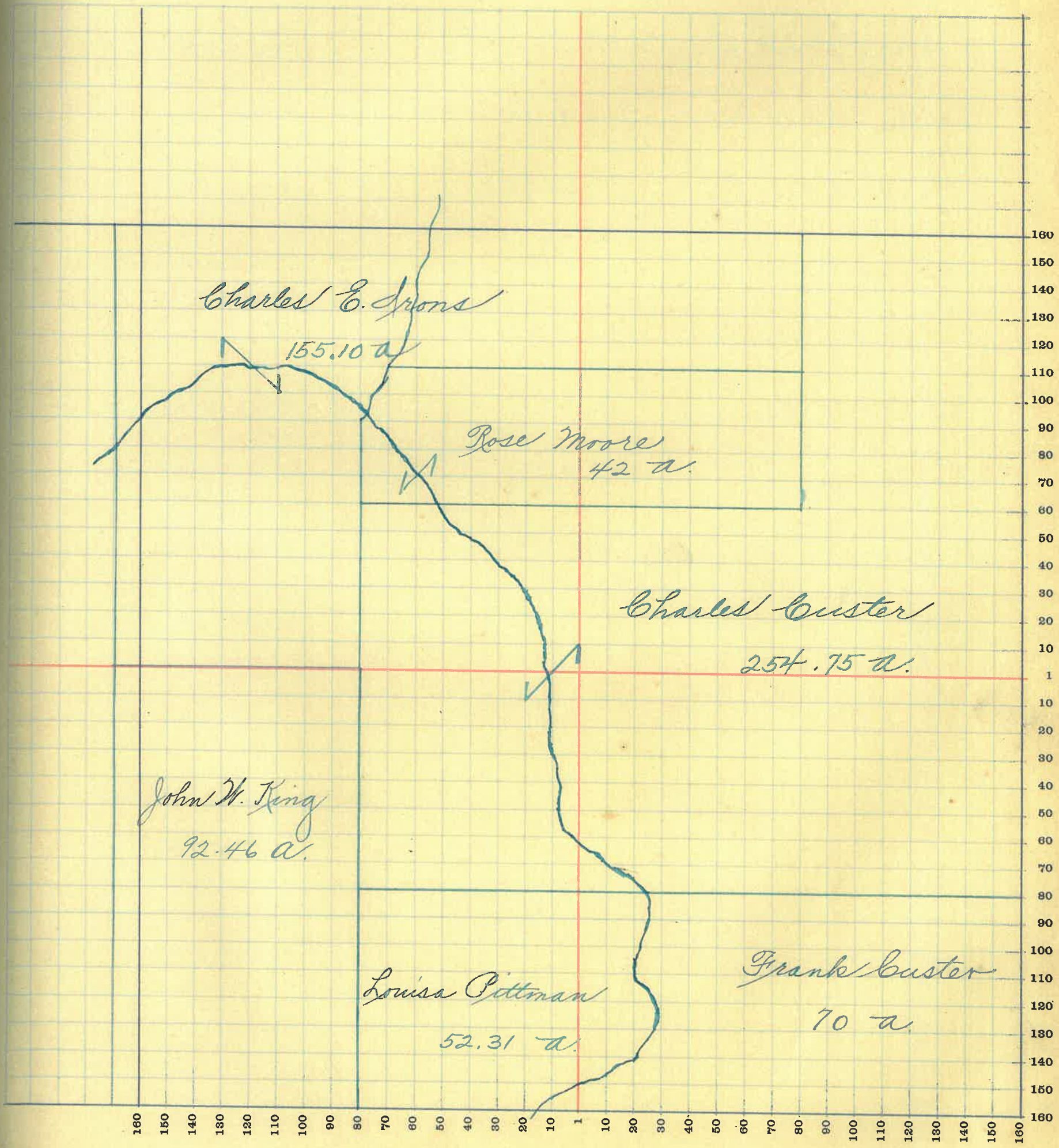
250

240

200

1750

130



MONTGOMERY COUNTY, INDIANA, 1919

Assessor's Plat Book for *Sugar creek*

Township, No. 20

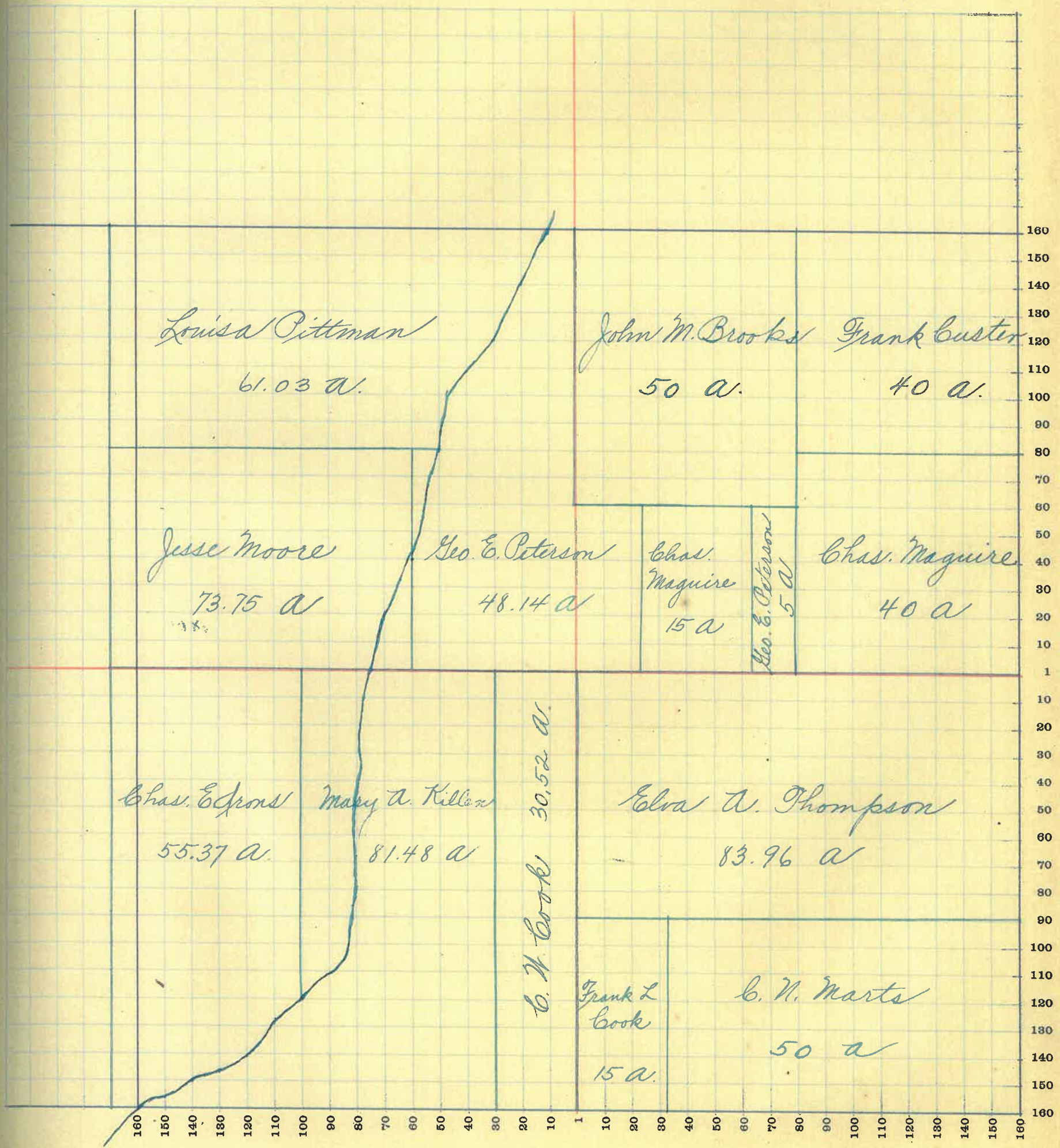
Y. H. WOODBURN PRINTING CO. TERRE HAUTE, IND.

NAMES OF OWNERS	Number of Plat	DESCRIPTION	Section	Township	Range	Acres	Hundredths	Value of Lands	Value of Improvements	Value of Lands and Improvements
<i>Brooks, John M.</i>		<i>Pl. N 1/2 NE 1/4</i>	<i>31</i>	<i>20</i>	<i>3</i>	<i>50</i>		<i>5750</i>	<i>250</i>	<i>6000</i>
<i>Custer, Frank</i>		<i>NE 1/4 NE 1/4</i>	"	"	"	<i>40</i>		<i>5000</i>		<i>5000</i>
<i>Cook, Frank L</i>		<i>Pl. N 1/2 SW 1/4 SE 1/4</i>	"	"	"	<i>15</i>		<i>1650</i>	<i>300</i>	<i>1950</i>
<i>Cook, Chas. W.</i>		<i>Pl. E 1/2 SW 1/4</i>	"	"	"	<i>3052</i>		<i>2700</i>		<i>2700</i>
<i>Irons, Chas. E.</i>		<i>Pl. SW 1/4</i>	"	"	"	<i>5337</i>		<i>4950</i>		<i>4950</i>
<i>Killen, Mary A</i>		<i>Pl. SW 1/4</i>	"	"	"	<i>8148</i>		<i>6150</i>	<i>500</i>	<i>6650</i>
<i>Maguire, Chas.</i>		<i>Pl. NE 1/4</i>	"	"	"	<i>55</i>		<i>6900</i>	<i>600</i>	<i>7500</i>
<i>Marts, C. W.</i>		<i>Pl. SW 1/4 SE 1/4</i>	"	"	"	<i>50</i>		<i>6000</i>		<i>6000</i>
<i>Moore, Jesse.</i>		<i>Pl. N 1/2 N 1/4</i>	"	"	"	<i>7375</i>		<i>8400</i>	<i>800</i>	<i>9200</i>
<i>Pittman, Louisa</i>		<i>Pl. N 1/2 N 1/4</i>	"	"	"	<i>6103</i>		<i>6700</i>		<i>6700</i>
<i>Peterson, Geo. Carl</i>		<i>Pl. N 1/2 N 1/2</i>	"	"	"	<i>5325</i>		<i>4800</i>	<i>500</i>	<i>5300</i>
<i>Thompson, Elva A.</i>		<i>Pl. SE 1/4</i>	"	"	"	<i>8396</i>		<i>10000</i>	<i>600</i>	<i>10600</i>

SECTION No. *Thirty One*

Congressional Township No. *20*, R *3*

SCALE—Forty rods to an inch, or ten rods to a space, Congress Land, which is one mile square for a section.
Number of acres in this Section, according to the United States Survey.....



MONTGOMERY COUNTY, INDIANA, 1919

Assessor's Plat Book for *Sugar Creek*

Township, No. *20*


F. R. WOODBURN PRINTING CO TERRE HAUTE, IND

NAMES OF OWNERS	Number of Plat	DESCRIPTION	Section	Township	Range	Acres	Hundredths	Value of Lands	Value of Improvements	Value of Lands and Improvements
<i>Bowers, A J</i>		<i>27 NE Q</i>	<i>32</i>	<i>20</i>	<i>3</i>	<i>80</i>		<i>10000</i>		<i>10000</i>
<i>Book, Edwin^{and} Etal</i>		<i>27 NE Q</i>	"	"	"	<i>80</i>		<i>10000</i>	<i>500</i>	<i>10500</i>
<i>Book, Geo H.</i>		<i>27 E 76 NE Q</i>	"	"	"	<i>40</i>		<i>5000</i>		<i>5000</i>
<i>Cox, Wm. J.</i>		<i>S 21 Q</i>	"	"	"	<i>170</i>	<i>30</i>	<i>22100</i>	<i>1200</i>	<i>23300</i>
<i>Hulvey, Saml. H.</i>		<i>E 76 E 76 NE Q</i>	"	"	"	<i>40</i>		<i>5000</i>	<i>250</i>	<i>5250</i>
<i>Little, George</i>		<i>PT NE Q NE Q</i>	"	"	"	<i>32</i>		<i>4000</i>	<i>100</i>	<i>4100</i>
<i>Little, Elizabeth R.</i>		<i>PT E 76 NE Q</i>	"	"	"	<i>48</i>		<i>6000</i>	<i>500</i>	<i>6500</i>
<i>Peterson, Perry F.</i>		<i>PT SE Q</i>	"	"	"	<i>140</i>		<i>15500</i>	<i>500</i>	<i>16000</i>
<i>Niven, Richard E.</i>		<i>PT SE Q</i>	"	"	"	<i>20</i>		<i>2400</i>		<i>2400</i>

SECTION No. *Thirty Two*

Congressional Township No. *20*, R *3*

SCALE—Forty rods to an inch, or ten rods to a space, Congress Land, which is one mile square for a section.
Number of acres in this Section, according to the United States Survey.....



MONTGOMERY COUNTY, INDIANA, 1919

Assessor's Plat Book for Sugar Creek

Township, No. 20

T. R. WOODBURN PRINTING CO TERRE HAUTE, IND

NAMES OF OWNERS	Number of Plat	DESCRIPTION	Section	Township	Range	Acres	Hundredths	Value of Lands	Value of Improvements	Value of Lands and Improvements
Cosby, Silas F.		Pl E N. S E Q	33	20	3	49	14	1470	200	1670
Cook, M. C.		Pl S E Q	"	"	"	64	37	4800	300	5100
Koall, Joseph R.		Pl N N	"	"	"	240		30000	1000	31000
Kashberger, Jas. Amanda		N N Q S E Q	"	"	"	40		3600	500	4100
Little, George		Pl N N N N Q	"	"	"	50		6250		6250
Little, Elizabeth R.		Pl N N N N Q	"	"	"	30		3750	150	3900
Russell, E. N.		S N Q S N Q	"	"	"	40		2800		2800
Schoen, Chas. A.		N E Q S N Q	"	"	"	40		4400		4400
Snyder, Royal E. & Petro, Leonard N.		Pl S N S N	"	"	"	82	50	3300		3300
Jennings, Alonzo		Pl S E Q S E Q	"	"	"		75	50	100	150

SECTION No. *Thirty Three*

Congressional Township No. *20*, R *3*

SCALE—Forty rods to an inch, or ten rods to a space, Congress Land, which is one mile square for a section.
Number of acres in this Section, according to the United States Survey.....

Value of
lands and
improvements

1670

5700

31000

4100

2250


3900

2800

4400

3300

130



60

MONTGOMERY COUNTY, INDIANA, 1919

Assessor's Plat Book for Sugar Creek Township, No. 20

T. R. WOODBURN PRINTING CO. TERRE HAUTE, IND.

NAMES OF OWNERS	Number of Plat	DESCRIPTION	Section	Township	Range	Acres	Hundredths	Value of Lands	Value of Improvements	Value of Lands and Improvements
Brock, Noah		Pl SE Q	34	20	3	117	10	9300	700	10000
Blouser, Daniel J		Pl NW Q NE Q	"	"	"	30		3000	100	3100
Dunbar, Lewis M.		Pl NE Q	"	"	"	90		8100	50	8150
Shere, David		Pl NW	"	"	"	120		8400	500	8900
Schoen, Chas A.		NW NE Q	"	"	"	80		8800	100	8900

SECTION No. *Thirty Four*

Congressional Township No. *20*, R *3*

Value of
Lands and
Improvements

SCALE—Forty rods to an inch, or ten rods to a space, Congress Land, which is one mile square for a section.
Number of acres in this Section, according to the United States Survey.....

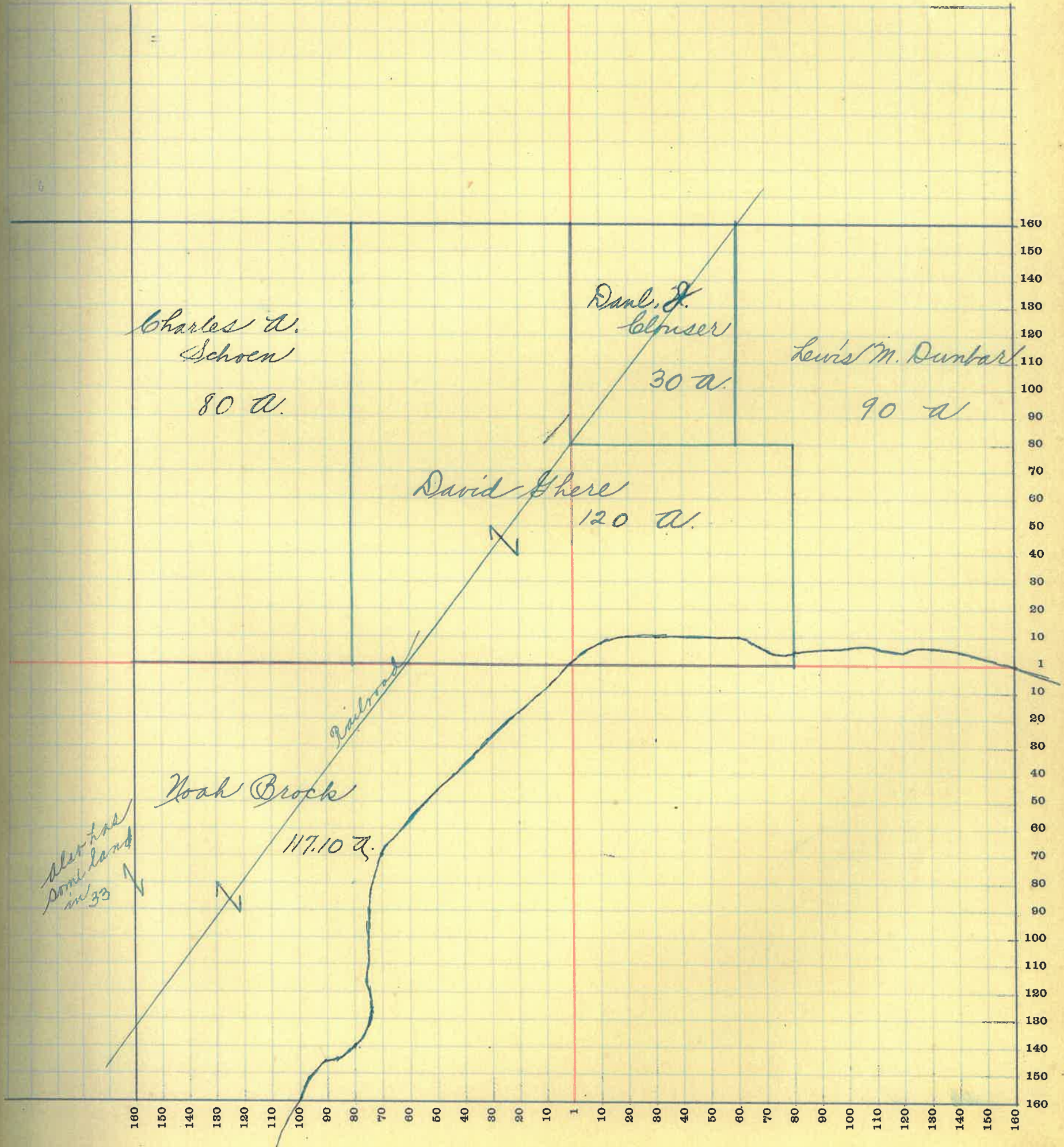
10000

3100

8150

8900

8900



MONTGOMERY COUNTY, INDIANA, 1919

Assessor's Plat Book for *Sugar Creek*

Township, No. *20*

T. R. WOODBURN PRINTING CO. TERRE HAUTE, IND.

NAMES OF OWNERS	Number of Plat	DESCRIPTION	Section	Township	Range	Acres	Hundredths	Value of Lands	Value of Improvements	Value of Lands and Improvements
<i>Blouser, Elijah</i>		<i>Pt NE Q NE Q</i>	<i>35</i>	<i>20</i>	<i>3</i>	<i>15</i>		<i>975</i>		<i>975</i>
<i>Blouser, Daniel</i>		<i>Pt NE Q</i>	<i>"</i>	<i>"</i>	<i>"</i>	<i>11550</i>	<i>12700</i>		<i>300</i>	<i>300</i>

SECTION No. *Thirty Five*

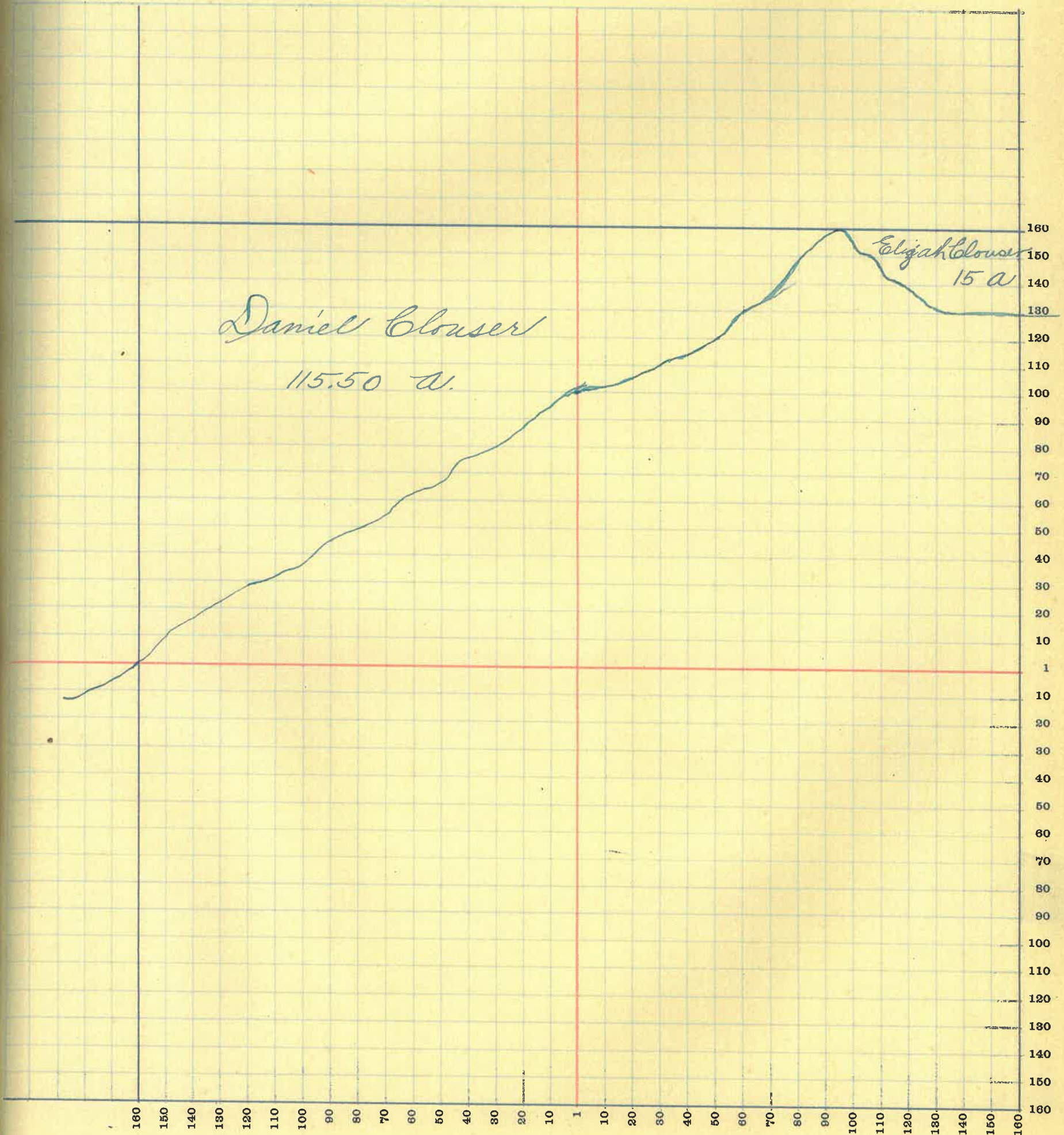
Congressional Township No. *20*, R *3*

SCALE—Forty rods to an inch, or ten rods to a space, Congress Land, which is one mile square for a section.
Number of acres in this Section, according to the United States Survey

Value of
Lands and
Improve-
ments

975

3000



70


SECTION No. *Thirty Six*

Congressional Township No. *20*, R *3*

Value of
Lands and
Improvements

SCALE—Forty rods to an inch, or ten rods to a space, Congress Land, which is one mile square for a section.
Number of acres in this Section, according to the United States Survey.....

840



72

