

Assessor's Plat Book

1922

Sugar Creek

Township

MONTGOMERY COUNTY, INDIANA

T. R. Woodburn Printing Co., Terre Haute

Assessor's Plat Book
Sugar Creek Township
Montgomery County,
Indiana

1922

Last Name	First Name	Page	Notes
Alkire	Isaac	39, 40	
Anderson	Asa	31, 32, 41, 42	
Anderson	Roy	41, 42	
Booher	Ephraim and Mary J	45, 46	
Boohultz	A A and M M	43, 44	
Boots	Allie	7, 8	
Boots	George	17, 18, 31, 32	
Boots	Goldie P	19, 20	
Boots	Wallace and Ellen	5, 6	
Bowen	Geo and Phoebe	51, 52	
Bowen	John P	49, 50	
Bowers	Elizabeth	19, 20	
Bowers	Elvira	33, 34, 39, 40	
Bowers	Ina L	63, 64	
Bowers	John W	31, 32	
Bowers	William	17, 18, 19, 20, 31, 32	
Bowers School		43, 44	
Bradburn	Harvey	25, 26	
Brinkley	Samuel	33, 34	
Brock	Noah	67, 68	
Brooks	John M	61, 62	
Bryant	Simeon	9, 10, 11, 12	
Bundy	W H	45, 46, 51, 52	
Campbell	David C	17, 18, 19, 20	
Campbell	Jas M	41, 42	
Campbell	John W	29, 30	
Casey	Dona Bell	5, 6	
Casey	Donna B	7, 8	
cemetery		36	
church		38	
Clark	C G and L A	5, 6	
Clark	Lydia A	3, 4, 5, 6	
Clouser	C W	47, 48, 49, 50, 51, 52	
Clouser	Daniel	49, 50, 51, 52, 69, 70	
Clouser	Daniel J	53, 54, 67, 68	
Clouser	Elijah	69, 70	
Clouser	Grace	49, 50	
Clouser	Maria A	51, 52	
Clouser	Marion	51, 52	
Clouser	Marion E	69, 70	
Clouser	Martha A	45, 46, 47, 48	
Coffing	Elwood	65, 66	
Conrad	Albert	1, 2	
Conrad	Albert "etal"	1, 2	
Cook	Frank L	61, 62	
Cook	Geo H	63, 64	
Cook	Grant	55, 56	
Cook	W C	65, 66	
Cook	W S and Alice	19, 20, 21, 22	
Cook	Wallace D and Georgia J	21, 22	
Corbin	Mary A	57, 58	
Cosby	Silas F	65, 66	
Cox	Lynn	41, 42	
Cox	Margaret L	39, 40	
Cox	Royal B	33, 34, 35, 36	
Cox	Wm J	41, 42, 63, 64	
Coyner	L D	19, 20	
Custer	Charles	57, 58, 59, 60	
Custer	Frank	57, 58, 59, 60, 61, 62, 63, 64	
Custer	Laura	37, 38	
Davis	Ellen	1, 2	
Davis	Hershel	51, 52	
Davis	Noah	43, 44	
Deck	Geo W	49, 50, 51, 52	
Deck	Louisa P	49, 50	
Dicks	Alice K	57, 58	
Dunbar	A L	29, 30, 45, 46	
Dunbar	Albert	31, 32	
Dunbar	Atlanta	1, 2	
Dunbar	Christina	53, 54	
Dunbar	Elias P	51, 52	
Dunbar	Emma	51, 52	
Dunbar	Frank	31, 32	
Dunbar	Lewis M	67, 68	
Dunbar	Malissa	21, 22	
Dunbar	Robert M	53, 54	
Dunbar	Silas M	53, 54	
Dunbar	Silas M and L M	55, 56	
Dunbar	Wm G	1, 2	

Dykes	Jas E	47, 48	
Dykes	Samuel W	41, 42	
Evans	W H	11, 12	
Farmers Grain and Seed Co		51, 52	
Farmers Grain and Seed Co "M"		45, 46	
Fisher	Ira	29, 30	
Fisher	Levi and Ortha	43, 44	
Fisher	Ralph Byron	43, 44	
Fisher	Wm J	43, 44	
Flannegan	John	25, 26	
Fletcher	Jennie F	9, 10	
Geiger	Milton C	23, 24	
Ghere	David	67, 68	
Gray	Martin P	7, 8, 17, 18	
Gray	Perry G	13, 14	
Gray	Thos W	35, 36, 37, 38	
Haines	G W and C M	5, 6	
Halstead	Wm and Ethel	13, 14	
Hamilton	Flora E	51, 52	
Hamilton	Geo M Jr	51, 52	
Hampton	Amanda	51, 52	
Hampton	Marshall and E	49, 50	
Hashbarger	Amanda	41, 42	
Hashbarger	James and A	65, 66	
Hays	David	25, 26	
Herbin	Wm A	23, 24	
Hesser	Willber F	13, 14	
Holloway	Margaret	21, 22, 23, 24, 25, 26	
Holloway	Marion E	55, 56	
Hollowell	Martha G	13, 14	
Horney	Oliver P	11, 12	
Hulvey	Minor F	55, 56	
Hulvey	Saml H	63, 64	
Irons	Chas E	37, 38, 59, 60, 61, 62	
Jenkins	Dona Bell	3, 4	
Jennings	Alonzo	65, 66	
Keys	Wm E	21, 22, 27, 28	
Killen	Mary A	61, 62	
King	John W	59, 60	
Kirk	Harley	45, 46	
Kirk	James R	45, 46	
Kirk	John	51, 52	
Kirk	Lewis	51, 52	
Kirk	Louisa	45, 46	Life Estate
Kirk	Lewis	45, 46	
Kirk	Lewis M	53, 54	
Kirkpatrick	Wm W	11, 12	
Leas	Chas F	61, 62	
Lewis	Albert F	49, 50	
Little	C W	57, 58	
Little	C W "etal"	63, 64, 65, 66	
Little	George	55, 56	
Livingston	Edward E	9, 10	
Loveless	Adam	19, 20, 21, 22	
Maguire	Chas	61, 62	
Mahoy	George	39, 40	
Mahoy	Willard F	41, 42	
Marts	C N	61, 62	
Marts	Wm H	55, 56, 57, 58	
McBee	Martin Z	37, 38	
McLaughlin	John	1, 2	
McManama	John H	57, 58	
Melton	Chas	7, 8	
Miles	Mary A	21, 22, 23, 24	
Miller	Phillip	49, 50	
Mills	Mary A	25, 26	
Mitchell	S A D	1, 2, 3, 4, 23, 24	
Mitchell	Wm E	29, 30	
Montgomery Farm Co		39, 40	
Moore	Rose	59, 60	
Moore	Walter	37, 38	
Morin	Wm T	15, 16	
Niven	Richard E	63, 64	
Ormsby	Samuel	15, 16	
Ormsby	Wm O	17, 18, 19, 20	
Paddock	John A	41, 42	
Peoples Co Tel Co		51, 52	Bowers
Peters	Joseph	15, 16	
Peterson	A J and V M	19, 20	
Peterson	Chas B	39, 40	heirs
Peterson	Chas P	13, 14, 33, 34, 35, 36	
Peterson	Clifford V	13, 14, 37, 38	
Peterson	Geo Earl	61, 62	
Peterson	Martha	19, 20	
Peterson	Martha S	19, 20	
Peterson	Peter F	63, 64	
Phebus	George	29, 30, 43, 44	
Pittman	Louisa	59, 60, 61, 62	
Powers	Francis W	21, 22, 27, 28, 29, 30	
Price	Samuel	13, 14, 15, 16	

Railroad		48, 52	
Rakestraw	Anna	11, 12	
Reese	Lyman P	13, 14	
Rice	Emma O	45, 46	
Rice	Jos M	19, 20, 21, 22	
Riley	Laura	41, 42	
Rine	John E	29, 30, 31, 32	
Rogers	Sarah B and David F	51, 52	
Rosebraugh	John and Nettie	53, 54	
Royer	Eliza A	11, 12	
Royer	John M	11, 12	
Russell	E H	65, 66	
Schoen	Chas A	53, 54, 55, 56, 65, 66, 67, 68	
Schoen	Walter A	55, 56	
School House		44	
Seybold	Wilhelmina	33, 34, 35, 36, 37, 38	
Shill	Nancy and B F	45, 46	
Shill	Nancy J	53, 54	
Shriver	Mary L	25, 26	
Shumaker	Prime and J	29, 30	
Smith	Hiram	61, 62	
Smith	J P and E	17, 18	
Snyder	Royal E	65, 66	
Spratt	Marcus	1, 2	
Thompson	Elva A	61, 62	
Tribbett	C F	37, 38	
Turnipseed	Martha E	15, 16, 17, 18, 31, 32, 33, 34	
Turnipseed	Thos D	31, 32, 33, 34	
Van Ry		26	
Waugh	Frank	25, 26	
Waugh	John M	23, 24, 25, 26, 47, 48	
Waugh	John M	27, 28	trustee
Wells	H C and R	49, 50	
Welsheimer	Simon and Eliza A	7, 8, 11, 12	
White Church		19, 20	
Woods	Linnie	9, 10	
Worth	John M	19, 20, 29, 30	

MONTGOMERY COUNTY, INDIANA, 1922

Assessor's Plat Book for Sugar Creek

Township, No. 20

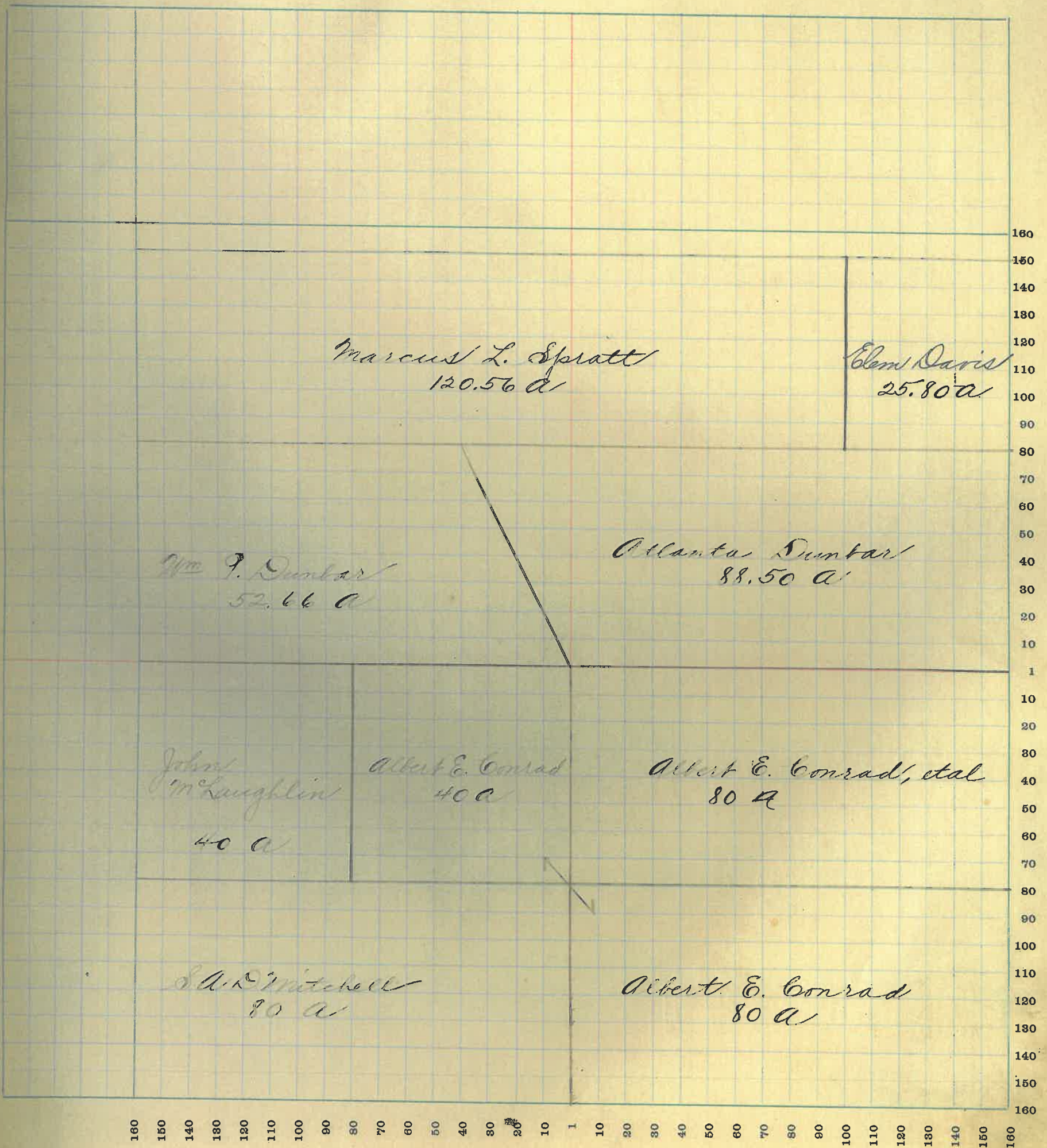
T. P. WOODBURN PRINTING CO. TERRE HAUTE, IND.

NAMES OF OWNERS	Number of Plat	DESCRIPTION	Section	Township	Range	Acres	Hundredths	Value of Lands	Value of Improvements	Value of Lands and Improvements
<i>Conrad, Albert, et al</i>		<i>Pl. S26</i>	<i>1</i>	<i>20</i>	<i>3</i>	<i>120</i>		<i>14400</i>	<i>150</i>	<i>14550</i>
<i>Conrad, Albert, et al</i>		<i>N.26 S.E. Q</i>	<i>"</i>	<i>"</i>	<i>"</i>	<i>80</i>		<i>10000</i>	<i>700</i>	<i>10700</i>
<i>Dunbar, Wm G.</i>		<i>Pl. S24 Q</i>	<i>"</i>	<i>"</i>	<i>"</i>	<i>52.66</i>		<i>6500</i>		<i>6500</i>
<i>Dunbar, Atlanta</i>		<i>S26 S.E. Q</i>	<i>"</i>	<i>"</i>	<i>"</i>	<i>88.50</i>		<i>11000</i>	<i>200</i>	<i>11200</i>
<i>Davis, Ellen</i>		<i>Pl. N.26 N.E. Q</i>	<i>"</i>	<i>"</i>	<i>"</i>	<i>25.80</i>		<i>3150</i>		<i>3150</i>
<i>Mitchell, S. A. D.</i>		<i>S26 S24 Q</i>	<i>"</i>	<i>"</i>	<i>"</i>	<i>80</i>		<i>10000</i>	<i>200</i>	<i>10200</i>
<i>McLaughlin, John</i>		<i>N.W. Q S24 Q</i>	<i>"</i>	<i>"</i>	<i>"</i>	<i>40</i>		<i>5000</i>		<i>5000</i>
<i>Spratt, Marcus</i>		<i>Pl. N.26</i>	<i>"</i>	<i>"</i>	<i>"</i>	<i>120.56</i>		<i>15000</i>	<i>600</i>	<i>15600</i>

SECTION No. One

Congressional Township No. 20, R 3

SCALE—Forty rods to an inch, or ten rods to a space, Congress Land, which is one mile square for a section.
Number of acres in this Section, according to the United States Survey



160 150 140 130 120 110 100 90 80 70 60 50 40 30 20 10 1 10 20 30 40 50 60 70 80 90 100 110 120 130 140 150 160


SECTION No. Two

Congressional Township No. 20, R 3

SCALE—Forty rods to an inch, or ten rods to a space, Congress Land, which is one mile square for a section.
Number of acres in this Section, according to the United States Survey

te of
s and
rove-
nts

0000
6500
0000



160 150 140 130 120 110 100 90 80 70 60 50 40 30 20 10 1 10 20 30 40 50 60 70 80 90 100 110 120 130 140 150 160

MONTGOMERY COUNTY, INDIANA, 1922

Assessor's Plat Book for Sugar Creek

Township, No. 20

T. R. WOODBURN PRINTING CO. TERRE HAUTE, IND.

NAMES OF OWNERS	Number of Plat	DESCRIPTION	Section	Township	Range	Acres	Hundredths	Value of Lands	Value of Improve-ments	Value of Lands and Improve-ments
<i>Boots, Wallace & Ellen</i>		<i>Pl. S.W. Q</i>	<i>3</i>	<i>20</i>	<i>3</i>	<i>146</i>		<i>17520</i>	<i>800</i>	<i>18320</i>
<i>Clark, Lydia A</i>		<i>Pl. E. 26</i>	"	"	"	<i>185</i>		<i>23120</i>	<i>2500</i>	<i>25120</i>
<i>Casey, Dona Bell</i>		<i>Pl. N. 26</i>	"	"	"	<i>13424</i>		<i>16750</i>		<i>16750</i>
<i>Clark, G. P. & L. A.</i>		<i>Pl. S. 26</i>	"	"	"	<i>63</i>		<i>7560</i>	<i>500</i>	<i>8060</i>
<i>Haines, G. H. & C. M.</i>		<i>Pl. S. E. Q</i>	"	"	"	<i>75</i>		<i>9375</i>	<i>700</i>	<i>10075</i>

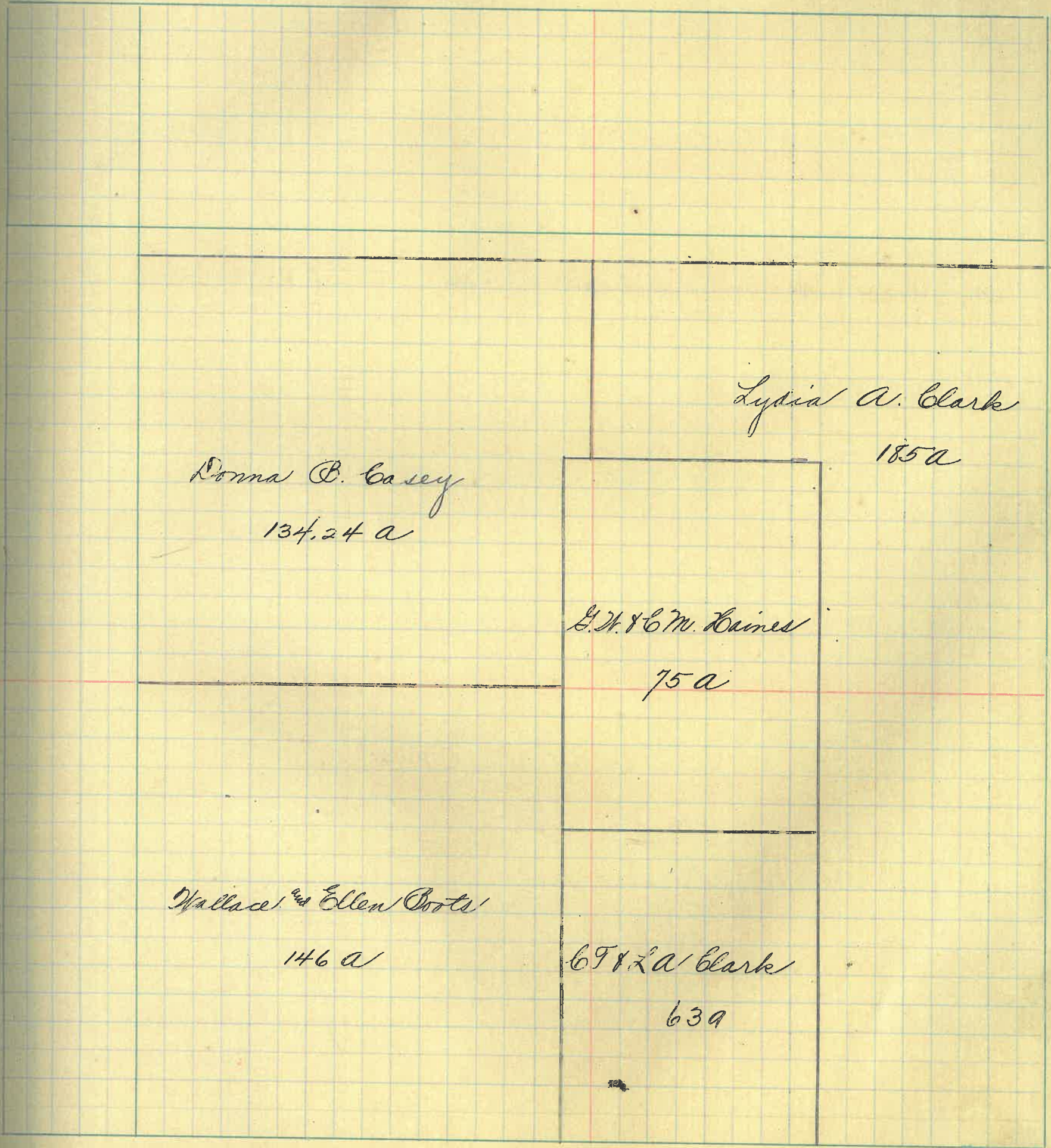
SECTION No. Three

Congressional Township No. 20 ; R 3

SCALE—Forty rods to an inch, or ten rods to a space, Congress Land, which is one mile square for a section.
Number of acres in this Section, according to the United States Survey

e of
and
ove-
its

320
5120
6750
5060
675



160
150
140
130
120
110
100
90
80
70
60
50
40
30
20
10
1
10
20
30
40
50
60
70
80
90
100
110
120
130
140
150
160

160 150 140 130 120 110 100 90 80 70 60 50 40 30 20 10 1 10 20 30 40 50 60 70 80 90 100 110 120 130 140 150 160

6

MONTGOMERY COUNTY, INDIANA, 1922

Assessor's Plat Book for Sugar Creek Township, No. 20

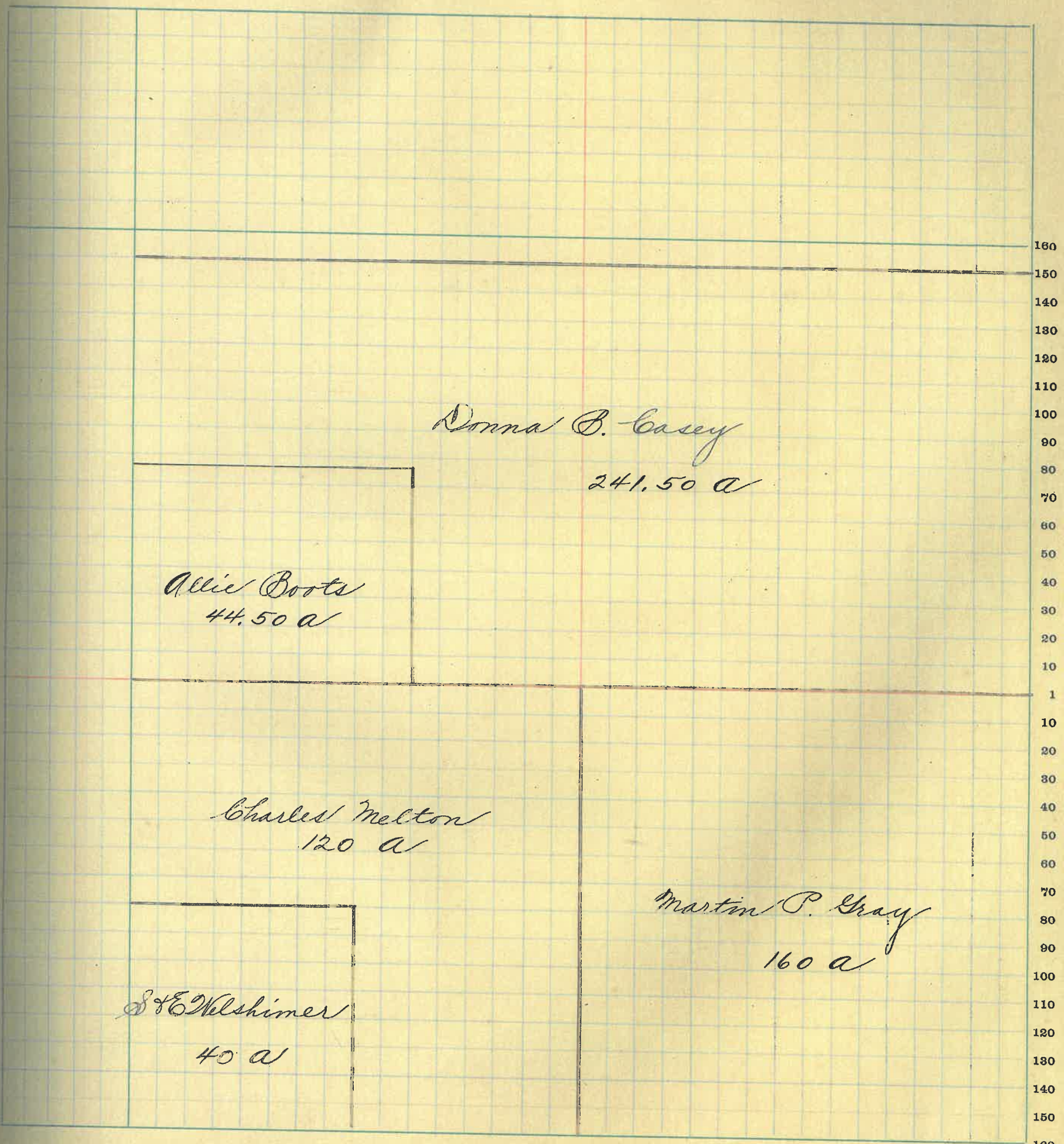
T. R. WOODBURN PRINTING CO. TERRE HAUTE, IND.

NAMES OF OWNERS	Number of Plat	DESCRIPTION	Section	Township	Range	Acres	Hundredths	Value of Lands	Value of Improvements	Value of Lands and Improvements
Boots, Allie		Pt. NWQ	4	20	3	44.50		5560	350	5910
Casey, Donna B		Pt. N26				241.50		30180	400	30780
Gray, Martin P		SE Q				160		20000	1600	21600
Melton, Chas		Pt. SWQ				120		15000	500	15500
Welsheimer, Simon & Eliza		S26N26SWQ				40		5000	100	5100

SECTION No. *Four*

Congressional Township No. *20*, R *3*

SCALE—Forty rods to an inch, or ten rods to a space, Congress Land, which is one mile square for a section.
Number of acres in this Section, according to the United States Survey.....



MONTGOMERY COUNTY, INDIANA, 1922

Assessor's Plat Book for Sugar Creek

Township, No. 20

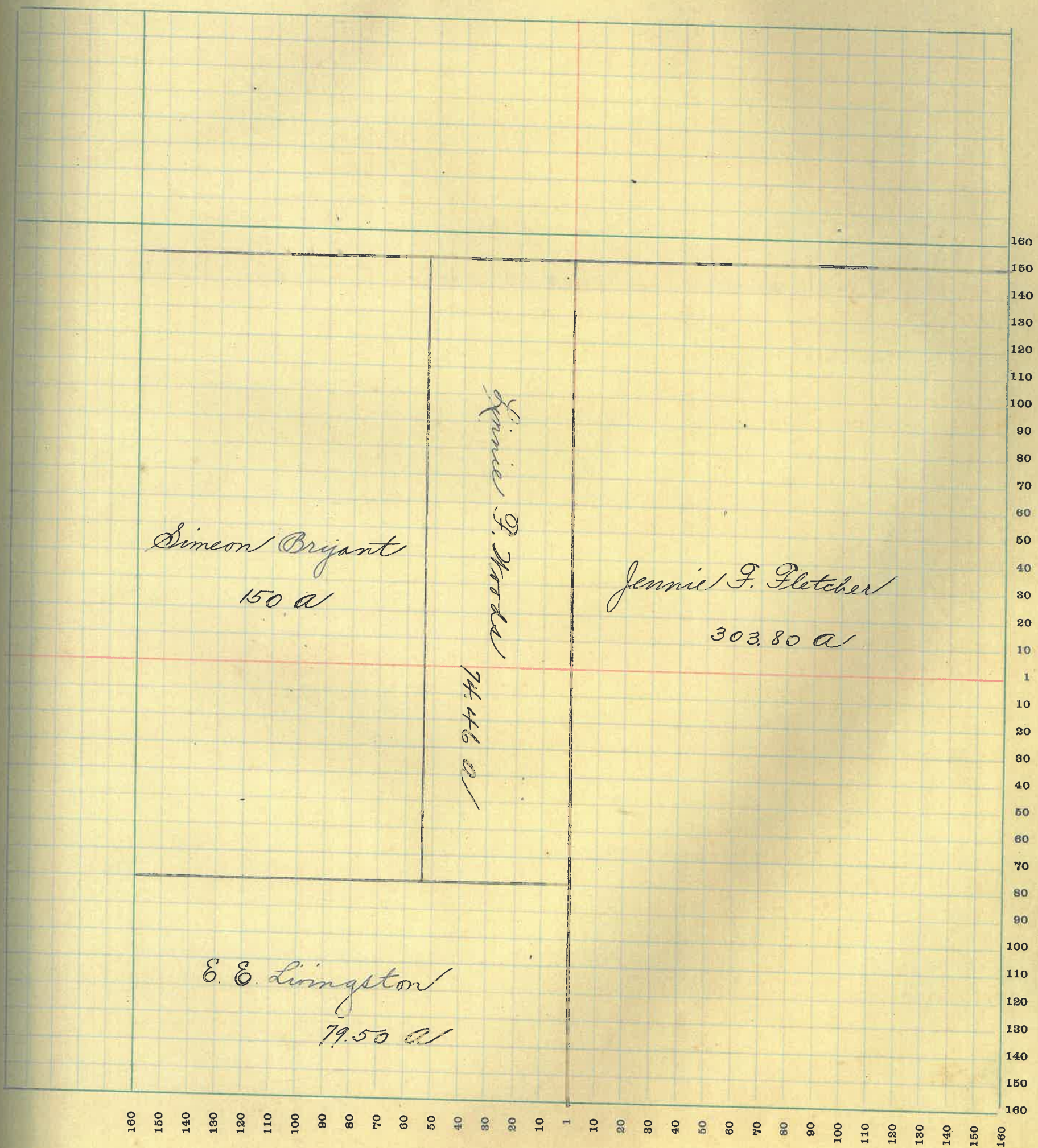
T. R. WOODBURN PRINTING CO. TERRE HAUTE, IND.

NAMES OF OWNERS	Number of Plat	DESCRIPTION	Section	Township	Range	Acres	Hundredths	Value of Lands	Value of Improve-ments	Value of Lands and Improve-ments
Bryant, Simeon		Pl. N 26	5	20	3	150		18000	² 1100	19100
Fletcher, Jennie F.		Pl. E. 26	"	"	"	303.80		38000	² 1000	39000
Livingston, Edward E.		26 S 24 Q	"	"	"	79.50		9940	¹⁰ 900	10840
Wood, Linnie P.		Pl. N 26	"	"	"	74.46		8560		8560

SECTION No. Five

Congressional Township No. 20, R 3

SCALE—Forty rods to an inch, or ten rods to a space, Congress Land, which is one mile square for a section.
Number of acres in this Section, according to the United States Survey _____



10

MONTGOMERY COUNTY, INDIANA, 1922

Assessor's Plat Book for Sugar Creek

Township, No. 20


T. R. WOODBURN PRINTING CO. TERRE HAUTE, IND.

NAMES OF OWNERS	Number of Plat	DESCRIPTION	Section	Township	Range	Acres	Hundredths	Value of Lands	Value of Improvements	Value of Lands and Improvements
Bryant, Simeon		Pl. N 76 N E Q	6	20	3	1359	1560			1560
Evans, W. H.		Pl. S 76	-	-	-	160	19200	2000		21200
Horney, Oliver P.		Pl. N 76	"	"	"	11927	13000	550		13550
Kirkpatrick, Wm. H.		Pl. N 76	"	"	"	1822	22750	500		23250
Royer, John M.		E 76 S E Q	"	"	"	80	10000	550		10550
Royer, Eliza A.		Pl. S 76 N E Q	"	"	"	52	6500	750		6650
Rakestraw, Anna		Pl. N E Q	"	"	"	1359	1560			1560
Dalshimer, Simon & Eliza A.		Pl. N 76 N E Q	"	"	"	28	3360	100		3460

SECTION No. 12

Congressional Township No. 20, R 3

SCALE—Forty rods to an inch, or ten rods to a space, Congress Land, which is one mile square for a section.
Number of acres in this Section, according to the United States Survey _____



MONTGOMERY COUNTY, INDIANA, 1922

Assessor's Plat Book for Sugar Creek

Township, No. 20

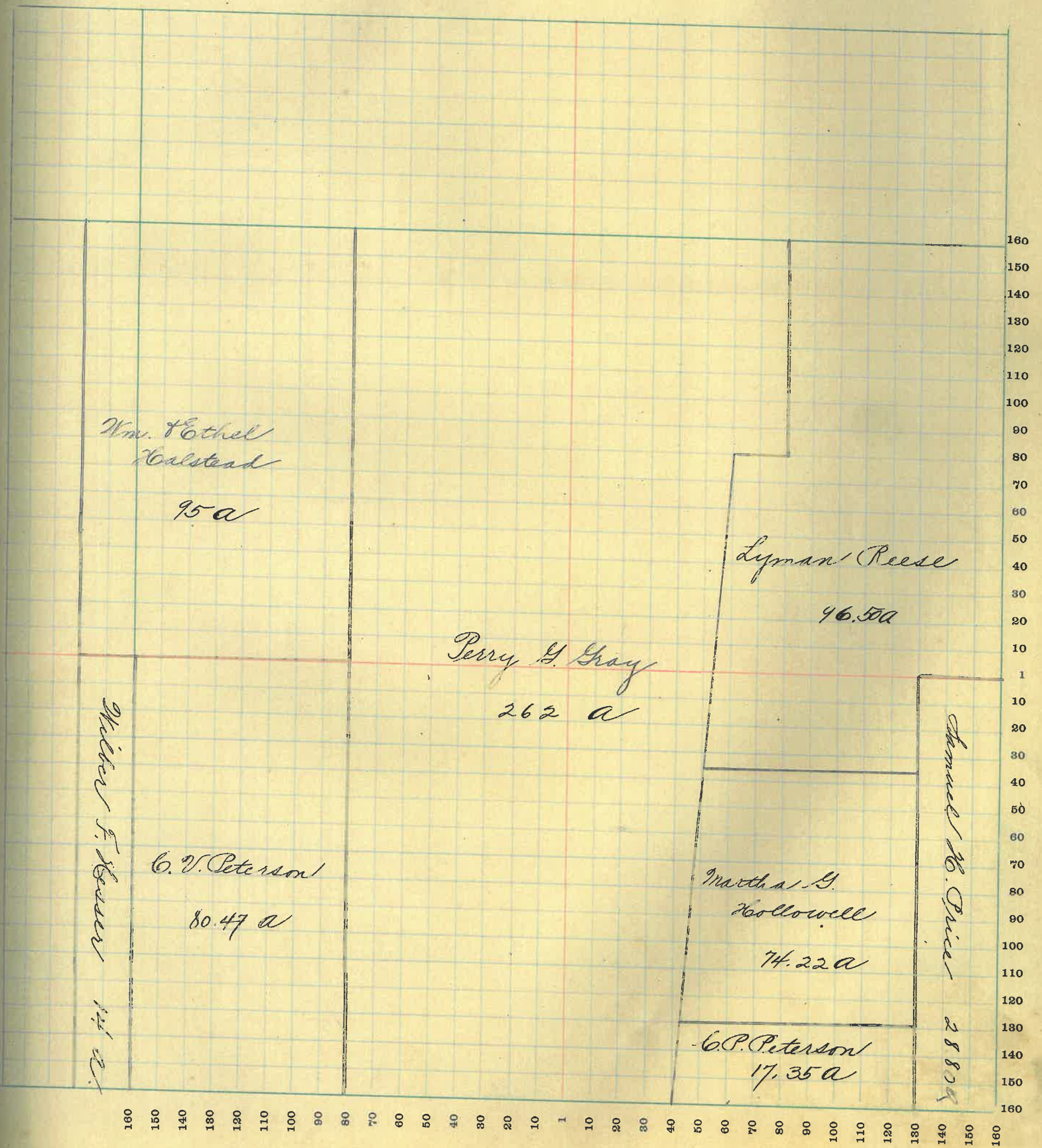
T. R. WOODBURN PRINTING CO. TERRE HAUTE, IND.

NAMES OF OWNERS	Number of Plat	DESCRIPTION	Section	Township	Range	Acres	Hundredths	Value of Lands	Value of Improve-ments	Value of Lands and Improve-ments
Gray, Perry M.		Pl. N N + P L N	7	20	3	262		32750	1000	34350
Hesser, Milton F.		Pl. N N S N Q	"	"	"	14		1750	150	1900
Hollowell, Martha H.		Pl. S E Q	"	"	"	74.22		9280	1000	10280
1 Holstead, Wm & Ethel		Pl. N N W Q	"	"	"	95		11875		11875
1 Peterson, Clifford V.		Pl. S N Q	"	"	"	80.47		10000	500	10500
1 Peterson, Chas. P.		Pl. S N	"	"	"	17.35		2170		2170
1 Reese, Lyman P		Pl. N E Q + S E Q	"	"	"	46.50		12000	1200	13200
1 Price, Samuel		Pl. E N S E Q	"	"	"	28.80		3580	900	4480

SECTION No. *Seven*

Congressional Township No. *20*, R *3*

SCALE—Forty rods to an inch, or ten rods to a space, Congress Land, which is one mile square for a section.
Number of acres in this Section, according to the United States Survey



MONTGOMERY COUNTY, INDIANA, 1922

Assessor's Plat Book for Sugar Creek Township, No. 20

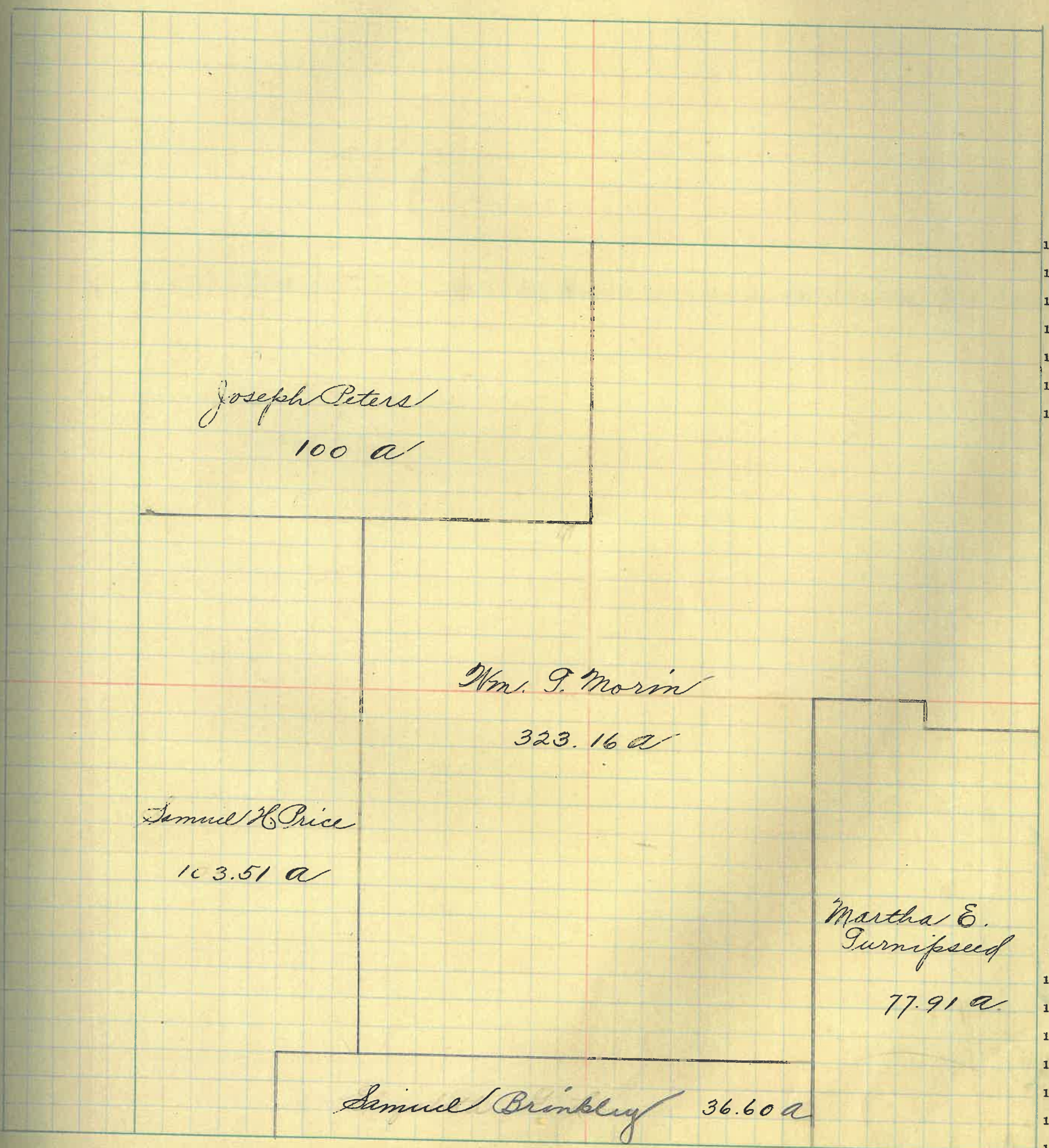
T. R. WOODBURN PRINTING CO. TERRE HAUTE, IND.

NAMES OF OWNERS	Number of Plat	DESCRIPTION	Section	Township	Range	Acres	Hundredths	Value of Lands	Value of Improvements	Value of Lands and Improvements
<i>Gimbley, Samuel</i>		<i>Pl. 26</i>	<i>8</i>	<i>20</i>	<i>3</i>	<i>36</i>	<i>60</i>	<i>4560</i>		<i>4560</i>
<i>Morin, Wm F.</i>		<i>Pl. 26 Pl 27</i>	<i>"</i>	<i>"</i>	<i>"</i>	<i>323</i>	<i>16</i>	<i>40375</i>	<i>3600</i> <i>2700</i>	<i>43075</i>
<i>Peters, Joseph</i>		<i>Pl 27 Q</i>	<i>"</i>	<i>"</i>	<i>"</i>	<i>100</i>		<i>12500</i>	<i>700</i>	<i>13200</i>
<i>Price, Samuel</i>		<i>Pl. 27 26</i>	<i>"</i>	<i>"</i>	<i>"</i>	<i>103</i>	<i>51</i>	<i>12900</i>		<i>12900</i>
<i>Jurnipseed, Martha E</i>		<i>Pl. 26 27 Q</i>	<i>"</i>	<i>"</i>	<i>"</i>	<i>77</i>	<i>91</i>	<i>9360</i>		<i>9360</i>

SECTION No. Eight

Congressional Township No. 20, R 13

SCALE—Forty rods to an inch, or ten rods to a space, Congress Land, which is one mile square for a section.
Number of acres in this Section, according to the United States Survey



160 150 140 130 120 110 100 90 80 70 60 50 40 30 20 10 1 10 20 30 40 50 60 70 80 90 100 110 120 130 140 150 160

MONTGOMERY COUNTY, INDIANA, 1922

Assessor's Plat Book for Sugar Creek Township, No. 20

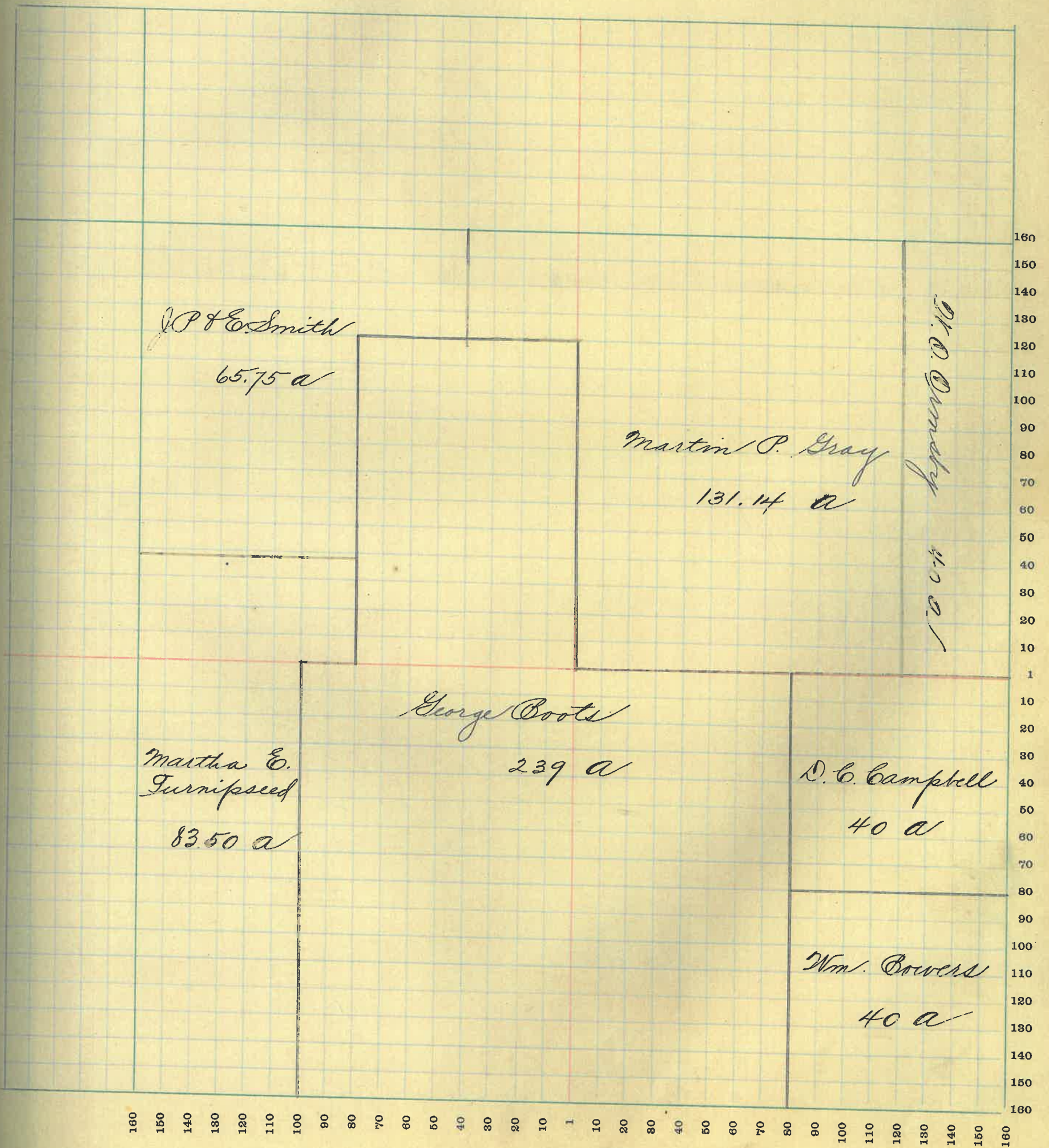
T. B. WOODBURN PRINTING CO. TERRE HAUTE, IND.

NAMES OF OWNERS	Number of Plat	DESCRIPTION	Section	Township	Range	Acres	Hundredths	Value of Lands	Value of Improvements	Value of Lands and Improvements
Boots, George		Pl NW & Pl SE	9	20	3	239		28680	1700	29380
Bowers, William		SE SE SE Q	"	"	"	40		4600	250	4850
Campbell, David C		NW SE S. E. Q	"	"	"	40		4600		4600
Gray, Martin P		Pl NW	"	"	"	131	14	16375		16375
Omsby, Wm. O		SE SE N E Q	"	"	"	40		4800		4800
Smiths J P and E		Pl NW Q	"	"	"	65	75	8215	700	8915
Jurnipseed, Martha E		Pl NW	"	"	"	83	50	10020		10020

SECTION No. *Nine*

Congressional Township No. *20*, R *3*

SCALE—Forty rods to an inch, or ten rods to a space, Congress Land, which is one mile square for a section.
Number of acres in this Section, according to the United States Survey



MONTGOMERY COUNTY, INDIANA, 1922

Assessor's Plat Book for Sugar Creek

Township, No. 20

T. R. WOODBURN PRINTING CO. TERRE HAUTE, IND.

NAMES OF OWNERS	Number of Plat	DESCRIPTION	Section	Township	Range	Acres	Hundredths	Value of Lands	Value of Improvements	Value of Lands and Improvements
<i>Boots, Goldie P. and Martha S. Peterson</i>		<i>Pl. N. 26</i>	<i>10</i>	<i>20</i>	<i>3</i>	<i>15.25</i>	<i>1755</i>			<i>1755</i>
<i>Bowers, Elizabeth</i>		<i>Pl. 26</i>	<i>"</i>	<i>"</i>	<i>"</i>	<i>57.73</i>	<i>6930</i>	<i>\$600</i>		<i>7530</i>
<i>Bowers, William</i>		<i>Pl. 26. SW Q</i>	<i>"</i>	<i>"</i>	<i>"</i>	<i>18.50</i>	<i>2030</i>			<i>2030</i>
<i>Campbell, David C</i>		<i>Pl. SW Q</i>	<i>"</i>	<i>"</i>	<i>"</i>	<i>57.50</i>	<i>6320</i>	<i>1800</i>		<i>8120</i>
<i>Cook, W. S. and Alice</i>		<i>Pl. SE NE Q</i>	<i>"</i>	<i>"</i>	<i>"</i>	<i>25.</i>	<i>3100</i>	<i>150</i>		<i>3150</i>
<i>Coyner, L. D.</i>		<i>Pl. 26 NE Q</i>	<i>"</i>	<i>"</i>	<i>"</i>	<i>57.69</i>	<i>7200</i>	<i>400</i>		<i>7600</i>
<i>Loveless, Adam</i>		<i>NE Q NE Q</i>	<i>"</i>	<i>"</i>	<i>"</i>	<i>40</i>	<i>5000</i>			<i>5000</i>
<i>Ormsby, Wm O</i>		<i>Pl. NW Q</i>	<i>"</i>	<i>"</i>	<i>"</i>	<i>109.16</i>	<i>13080</i>	<i>1000</i>		<i>14080</i>
<i>Peterson, A. J. & W. M.</i>		<i>Pl. 26</i>	<i>"</i>	<i>"</i>	<i>"</i>	<i>58.90</i>	<i>6860</i>	<i>500</i>		<i>7360</i>
<i>Peterson, Martha</i>		<i>Pl. 26</i>	<i>"</i>	<i>"</i>	<i>"</i>	<i>13.25</i>	<i>1560</i>			<i>1560</i>
<i>Rice, Jos M.</i>		<i>Pl. SE Q NE Q</i>	<i>"</i>	<i>"</i>	<i>"</i>	<i>20.00</i>	<i>2400</i>	<i>800</i>		<i>3200</i>
<i>Worth, John M</i>		<i>SE Q</i>	<i>"</i>	<i>"</i>	<i>"</i>	<i>160.00</i>	<i>20000</i>	<i>4000</i>		<i>24000</i>
<i>White Church</i>	<i>1</i>									

SECTION No. 9

Congressional Township No. 20, R 13

SCALE—Forty rods to an inch, or ten rods to a space, Congress Land, which is one mile square for a section.
Number of acres in this Section, according to the United States Survey.....

e of
and
ove-
nts

755

530

030

120

150

600

100

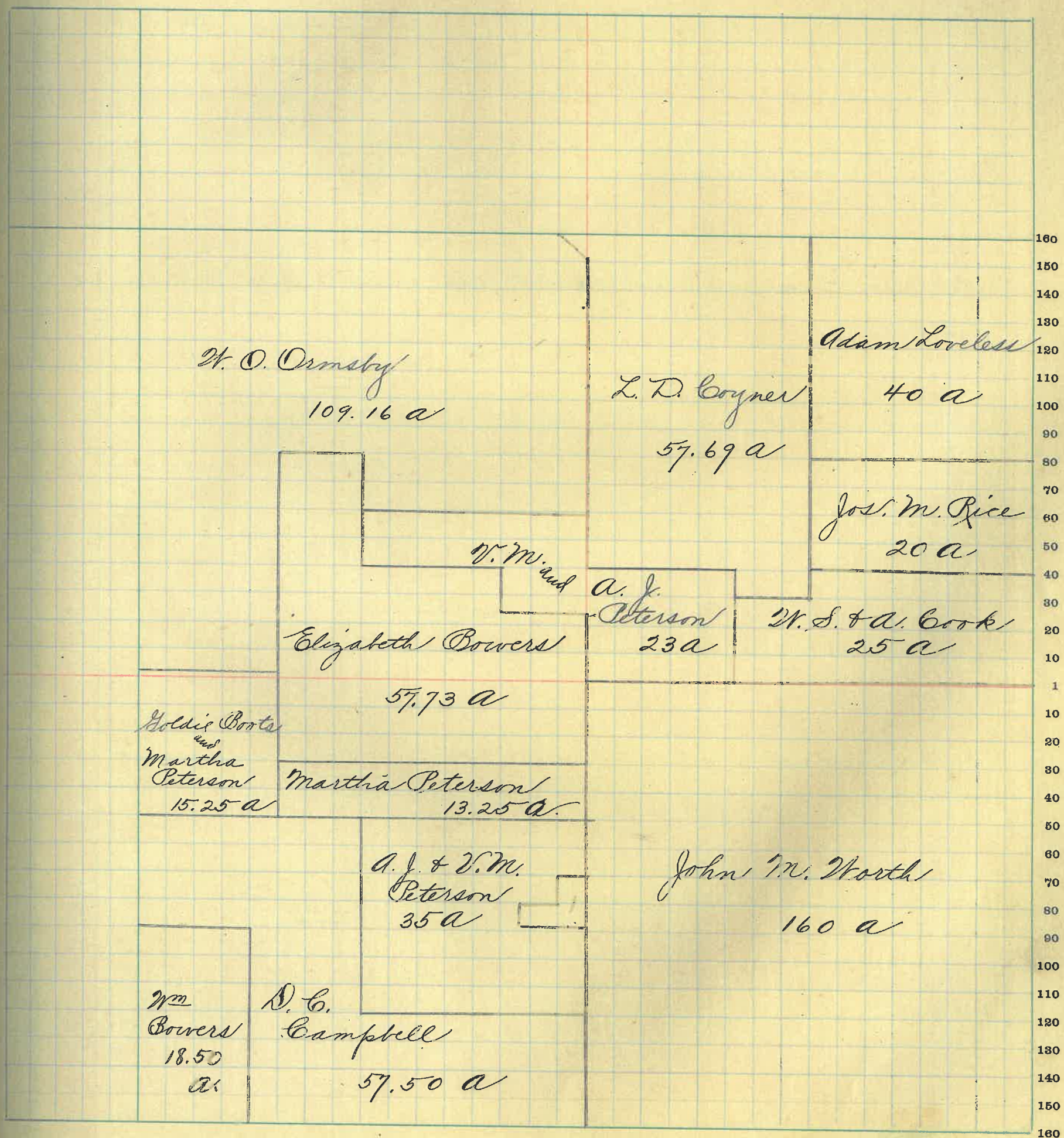
180

300

560

200

000



160 150 140 130 120 110 100 90 80 70 60 50 40 30 20 10 1 10 20 30 40 50 60 70 80 90 100 110 120 130 140 150 160

MONTGOMERY COUNTY, INDIANA, 1922

Assessor's Plat Book for Sugar Creek

Township, No. 20


T. R. WOODBURN PRINTING CO. TERRE HAUTE, IND.

NAMES OF OWNERS	Number of Plat	DESCRIPTION	Section	Township	Range	Acres	Hundredths	Value of Lands	Value of Improvements	Value of Lands and Improvements
Cook, Wallace D and Georgia J		NE 1/4 + Pt. N 21/4		11	20	3	168	21000	1000 800	21800
Cook, Eliza and Alice		Pt. SE 1/4		"	"	"	120	14960	1200	16160
Duntan, Melissa		Pt. S 1/2 N 21/4		"	"	"	52	6500		6500
Hickway, Margaret and Miller, Mary A		SE 1/4 SE 1/4		"	"	"	40	5000	300	5300
Keys, Wm E		N 21/2 S 21/4		"	"	"	80	10000	1000	11000
Kless, Adam		Pt N 21/2 N 21/4		"	"	"	72	9000	1200 900	9900
Powers, Francis W		E 21/2 S 21/4		"	"	"	80	10000	1500	11500
Rice, J. S. M.		Pt S 21/4 N 21/4		"	"	"	28	3500		3500

SECTION No. *Eleven*

Congressional Township No. *20*, R *9*

SCALE—Forty rods to an inch, or ten rods to a space, Congress Land, which is one mile square for a section.
Number of acres in this Section, according to the United States Survey.....



MONTGOMERY COUNTY, INDIANA, 1922

Assessor's Plat Book for Sugar Creek Township, No. 20

T. R. WOODBURN PRINTING CO. TERRE HAUTE, IND.

NAMES OF OWNERS	Number of Plat	DESCRIPTION	Section	Township	Range	Acres	Hundredths	Value of Lands	Value of Improvements	Value of Lands and Improvements
Ginger, Milton C.		Pt. SE Q	12	20	3	40		4600		4600
Herbin, Wm A		Pt. SE Q	"	"	"	120		10800	800	11600
Holloman Margaret Mills, Mary A		Pt. NE Q NW Q	"	"	"	22	01	2750		2750
Vaughn, John M.		NE Q + SE Q	"	"	"	379		39875	500	40375
Mitchell, S. W.		Pt. NW Q	"	"	"	140	04	17500	1300	18800

MONTGOMERY COUNTY, INDIANA, 1922

Assessor's Plat Book for Sugar Creek Township, No. 20

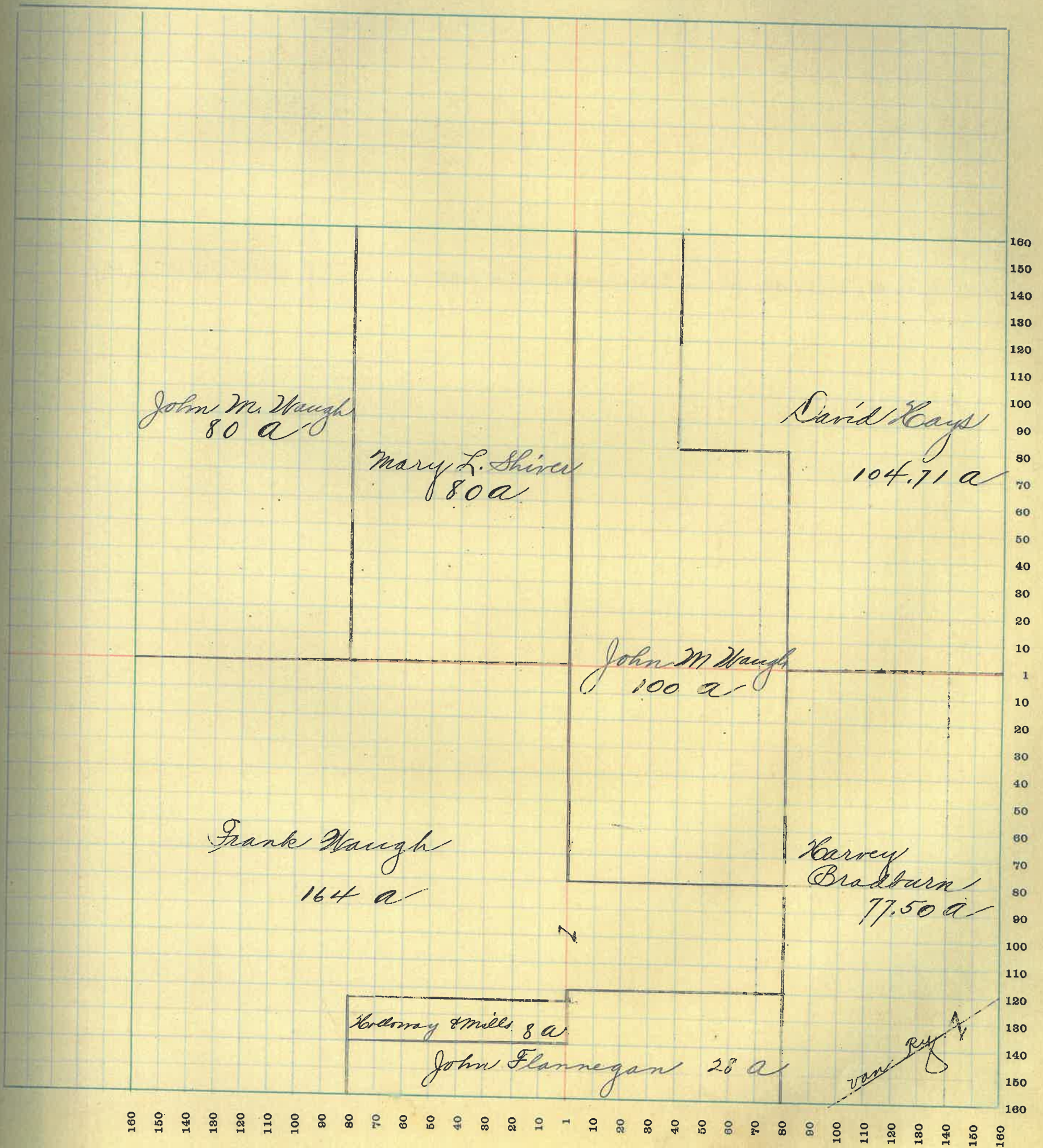
T. R. WOODBURN PRINTING CO. TERRE HAUTE, IND.

NAMES OF OWNERS	Number of Plat	DESCRIPTION	Section	Township	Range	Acres	Hundredths	Value of Lands	Value of Improvements	Value of Lands and Improvements
Bradburn, Harney		Pl E 26 S E Q	13	20	3	77.50		8900	100	9000
Flannegan, John		Pl S 26	"	"	"	28		3080	200	3280
Hays, David		Pl N E Q	"	"	"	104.71		11900	1000	12900
Holloway, Margaret and Mills, Mary A		Pl S N Q	"	"	"	8		560		560
Shivers, Mary L		E 26 N 24 Q	"	"	"	80				
Maugh, John M.		N 26 N 24 Q	"	"	"	80		9600		9600
Do		Pl E 26	"	"	"	100		12000		12000
Maugh, Frank		Pl S 26	"	"	"	164		18800	2500	21300

SECTION No. *Thirteen*

Congressional Township No. *20*, R *3*

SCALE—Forty rods to an inch, or ten rods to a space, Congress Land, which is one mile square for a section.
Number of acres in this Section, according to the United States Survey.....



MONTGOMERY COUNTY, INDIANA, 1922

Assessor's Plat Book for Sugar Creek Township, No. 20

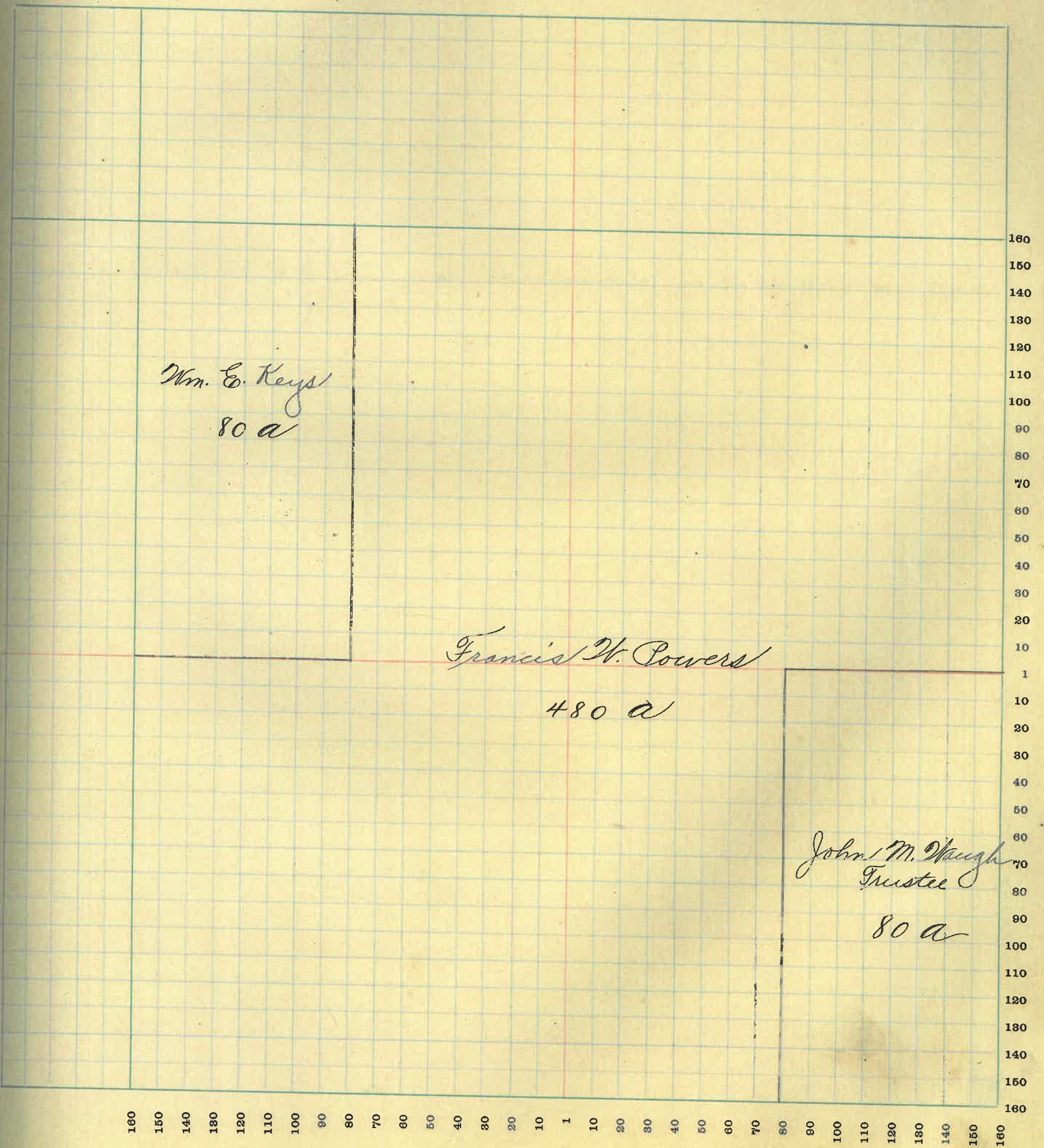
T. R. WOODBURN PRINTING CO. TERRE HAUTE, IND.

NAMES OF OWNERS	Number of Plat	DESCRIPTION	Section	Township	Range	Acres	Hundredths	Value of Lands	Value of Improvements	Value of Lands and Improvements
<i>Keys, Mrs E</i>		<i>22 1/2 NW Q</i>	<i>14</i>	<i>20</i>	<i>3</i>	<i>80</i>		<i>10000</i>		<i>10000</i>
<i>Powers, Francis W</i>		<i>Pl</i>	<i>"</i>	<i>"</i>	<i>"</i>	<i>480</i>		<i>57600</i>	<i>2500</i>	<i>59600</i>
<i>Maugh, John M. Trus.</i>		<i>EW 1/4 Q</i>	<i>"</i>	<i>"</i>	<i>"</i>	<i>80</i>		<i>9200</i>		<i>9200</i>

SECTION No. *Fourteen*

Congressional Township No. *20*, R *3*

SCALE—Forty rods to an inch, or ten rods to a space, Congress Land, which is one mile square for a section.
Number of acres in this Section, according to the United States Survey



MONTGOMERY COUNTY, INDIANA, 1922

Assessor's Plat Book for Sugar Creek

Township, No. 20


T. R. WOODBURN PRINTING CO. TERRE HAUTE, IND.

NAMES OF OWNERS	Number of Plat	DESCRIPTION	Section	Township	Range	Acres	Hundredths	Value of Lands	Value of Improvements	Value of Lands and Improvements
Campbell, John M.		NW SE Q	15	20	3	80		9200	200	9400
Dunbar, A L		ESE NW Q	"	"	"	40		4600		4600
Fisher, Ira		Pl NW Q	"	"	"	120		13875	500	14375
Mitchell, Wm		NW ESE NW Q	"	"	"	40		4800	500	6300
Powers, Francis W		ESE SE Q	"	"	"	80		8800		8800
Robus, George		SW Q SW Q	"	"	"	40		4100	500	4600
Rine, John E		NW NW NW Q	"	"	"	40		4600		4600
Shumaker, Prime & J.		NW Q SW Q	"	"	"	40		4100	300	4400
Wright, John M.		NE Q	"	"	"	160		20000	500	20500

SECTION No. *Fifteen*

Congressional Township No. *20*, R *13*

SCALE—Forty rods to an inch, or ten rods to a space, Congress Land, which is one mile square for a section.
Number of acres in this Section, according to the United States Survey.



MONTGOMERY COUNTY, INDIANA, 1922

Assessor's Plat Book for Sugar Creek Township, No. 20

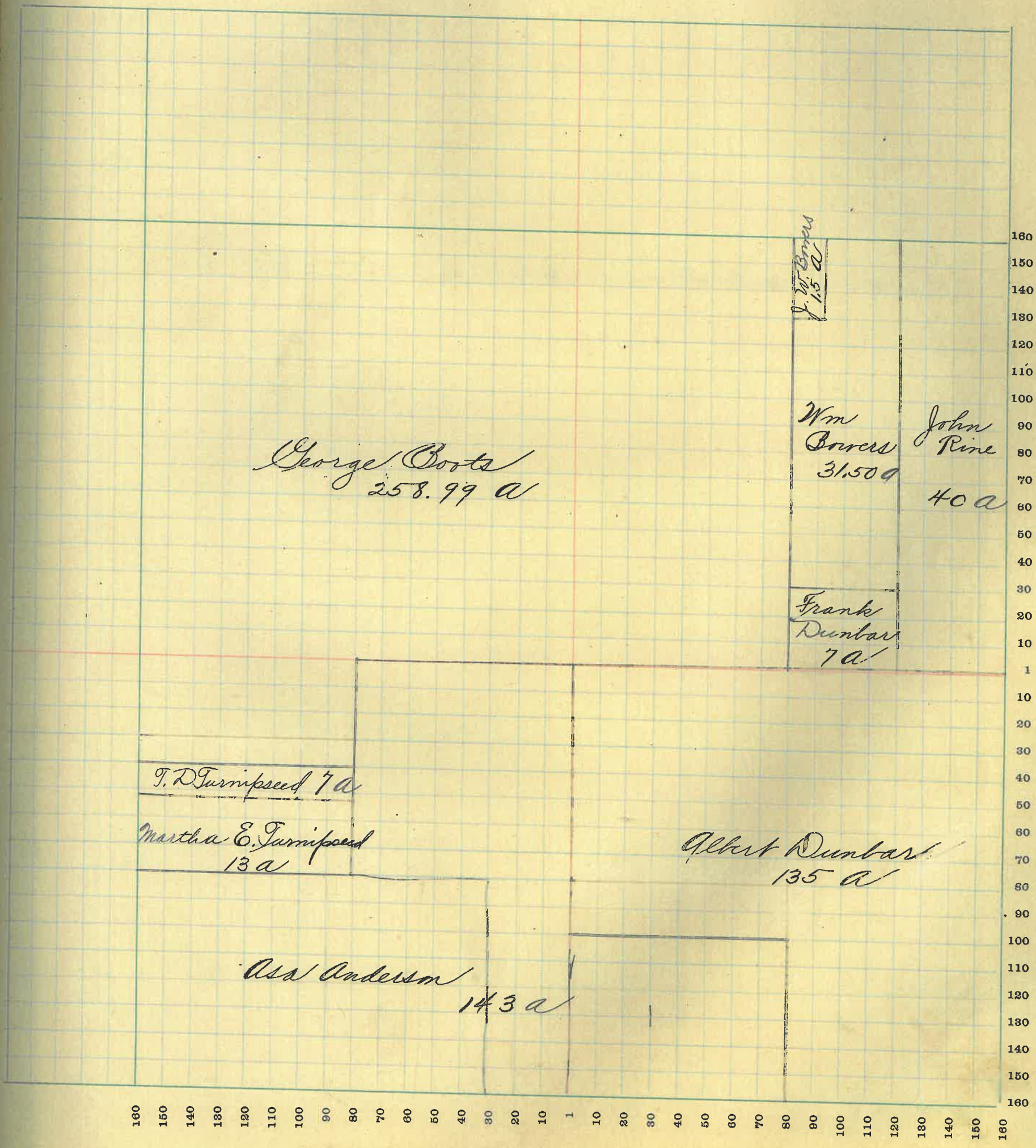
T. B. WOODBURN PRINTING CO. TERRE HAUTE, IND.

NAMES OF OWNERS	Number of Plat	DESCRIPTION	Section	Township	Range	Acres	Hundredths	Value of Lands	Value of Improvements	Value of Lands and Improvements
Anderson, Asa R		Pl SE	16	20	3	143	16675	\$550	17225	
Boots, George		Pl NE	"	"	"	25899	30105	3000	33105	
Bowers, William		Pl NE E NE Q	"	"	"	3150	3615	100	3715	
Bowers, John W		Pl NE E NE Q	"	"	"	150	170	\$200	370	
Dunbar, Frank		Pl E NE Q	"	"	"	7	560	100	660	
Dunbar, Albert		Pl SE Q	"	"	"	135	15600	1000	16600	
Rine, John E		E NE NE Q	"	"	"	40	4600	500	5100	
Jurmpseed Martha E		Pl NW Q SW Q	"	"	"	13	1500		1500	
Jurmpseed Thos D		Pl NW Q SW Q	"	"	"	7	805		805	

SECTION No. *Sixteen*

Congressional Township No. *20*, R *3*

SCALE—Forty rods to an inch, or ten rods to a space, Congress Land, which is one mile square for a section.
Number of acres in this Section, according to the United States Survey.....



160 150 140 130 120 110 100 90 80 70 60 50 40 30 20 10 1 10 20 30 40 50 60 70 80 90 100 110 120 130 140 150 160

MONTGOMERY COUNTY, INDIANA, 1922

Assessor's Plat Book for Sugar Creek Township, No. 20

T. R. WOODBURN PRINTING CO. TERRE HAUTE, IND.

NAMES OF OWNERS	Number of Plat	DESCRIPTION	Section	Township	Range	Acres	Hundredths	Value of Lands	Value of Improvements	Value of Lands and Improvements
Covers, Elvira		SE Q. SE Q	17	20	3	40		4600		4600
Brinkley, Samuel		PT NW + PT SW	"	"	"	277	15	33250	1200	34150
Peterson, Chas P		PT NW Q	"	"	"	5170		6450	2000	8450
Cox, Royal B		PT. SW Q	"	"	"	45		5625		5625
		Do	"	"	"	432		500		500
Seyboed, Wilhelmina		PT. SW Q	"	"	"	4069		4800		
Gurnipseed, Martha E.		PT. NE Q	"	"	"	8118		9470	1000	10470
Gurnipseed, Thos D.		PT. SE Q	"	"	"	100		11500	500	12000

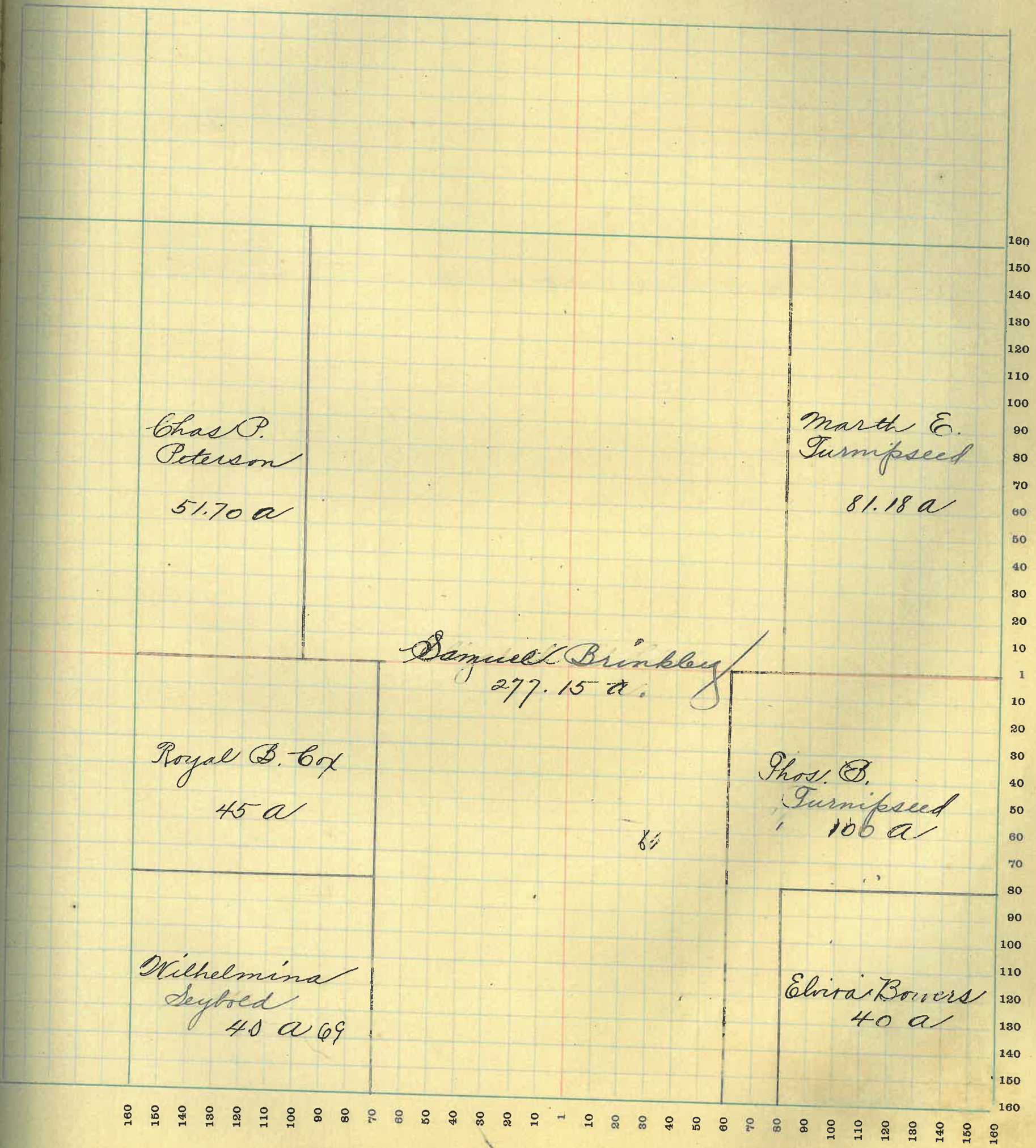
SECTION No. *Seventeen*

Congressional Township No. *20*, R *6*

SCALE—Forty rods to an inch, or ten rods to a space, Congress Land, which is one mile square for a section.
Number of acres in this Section, according to the United States Survey

ue of
is and
rove-
nts

600
450
325
500
470
00



160 150 140 130 120 110 100 90 80 70 60 50 40 30 20 10 1 10 20 30 40 50 60 70 80 90 100 110 120 130 140 150 160

MONTGOMERY COUNTY, INDIANA, 1922

Assessor's Plat Book for Sugar Creek Township, No. 20

T. R. WOODBURN PRINTING CO. TERRE HAUTE, IND.

NAMES OF OWNERS	Number of Plat	DESCRIPTION	Section	Township	Range	Acres	Hundredths	Value of Lands	Value of Improvements	Value of Lands and Improvements
Gray, Thos W		Pl 2176	18	20	3	304	47	37950	2020 1200	39150
Cox, Royal B		Pl. 826	"	"	"	111	42	13875	7800	
Peterson, Chas P		Pl 826	"	"	"	142		20250	150	20400
Seybold, Wilhelming		Pl 826	"	"	"	53		5760		5760

SECTION No. *Eighteen*

Congressional Township No. *20*, R *3*

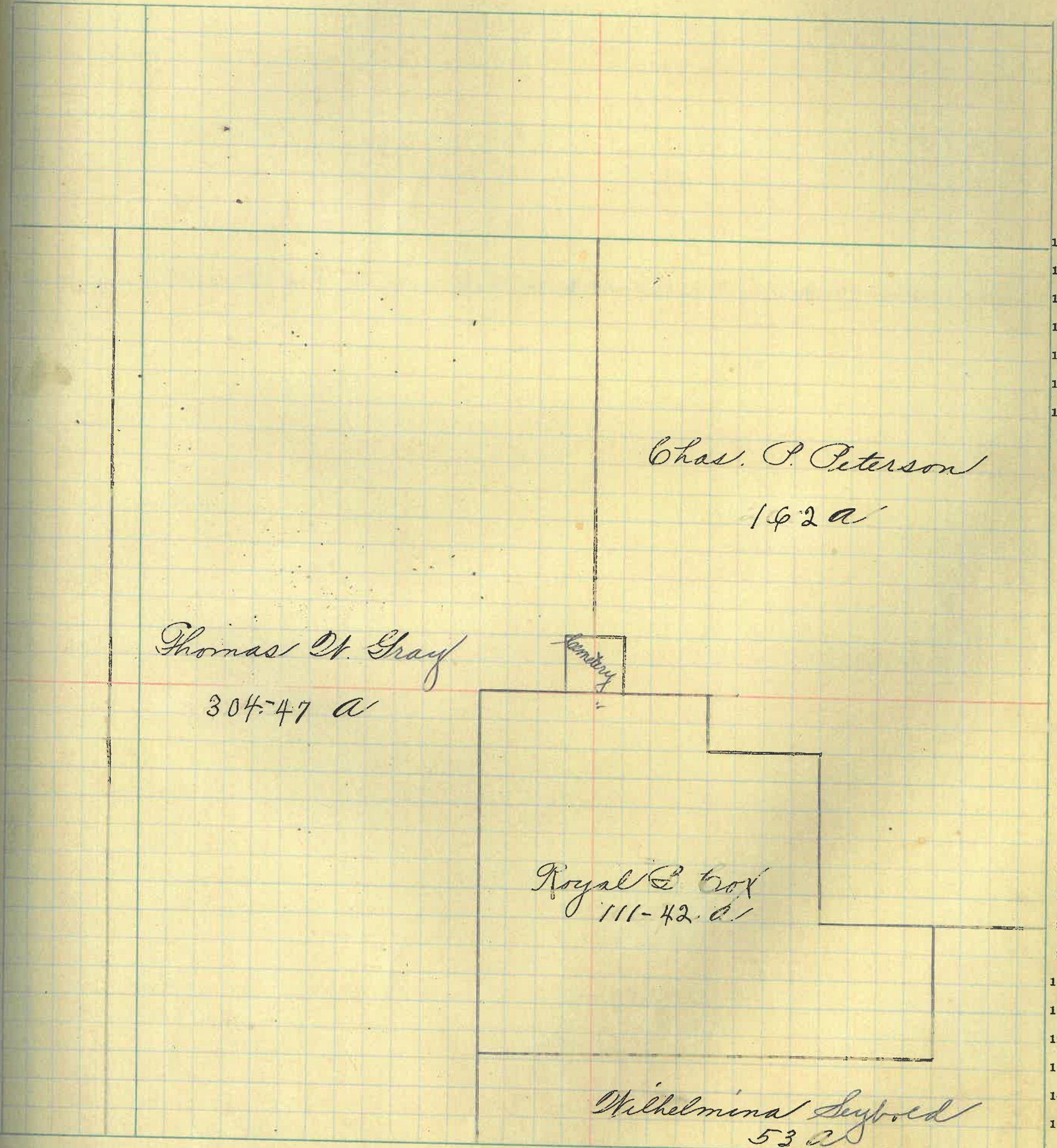
SCALE—Forty rods to an inch, or ten rods to a space, Congress Land, which is one mile square for a section.
Number of acres in this Section, according to the United States Survey.....

ie of
s and
ove-
nts

150

400

700



160 150 140 130 120 110 100 90 80 70 60 50 40 30 20 10 1 10 20 30 40 50 60 70 80 90 100 110 120 130 140 150 160

MONTGOMERY COUNTY, INDIANA, 1922

Assessor's Plat Book for *Sugar Creek*

Township, No. *20*

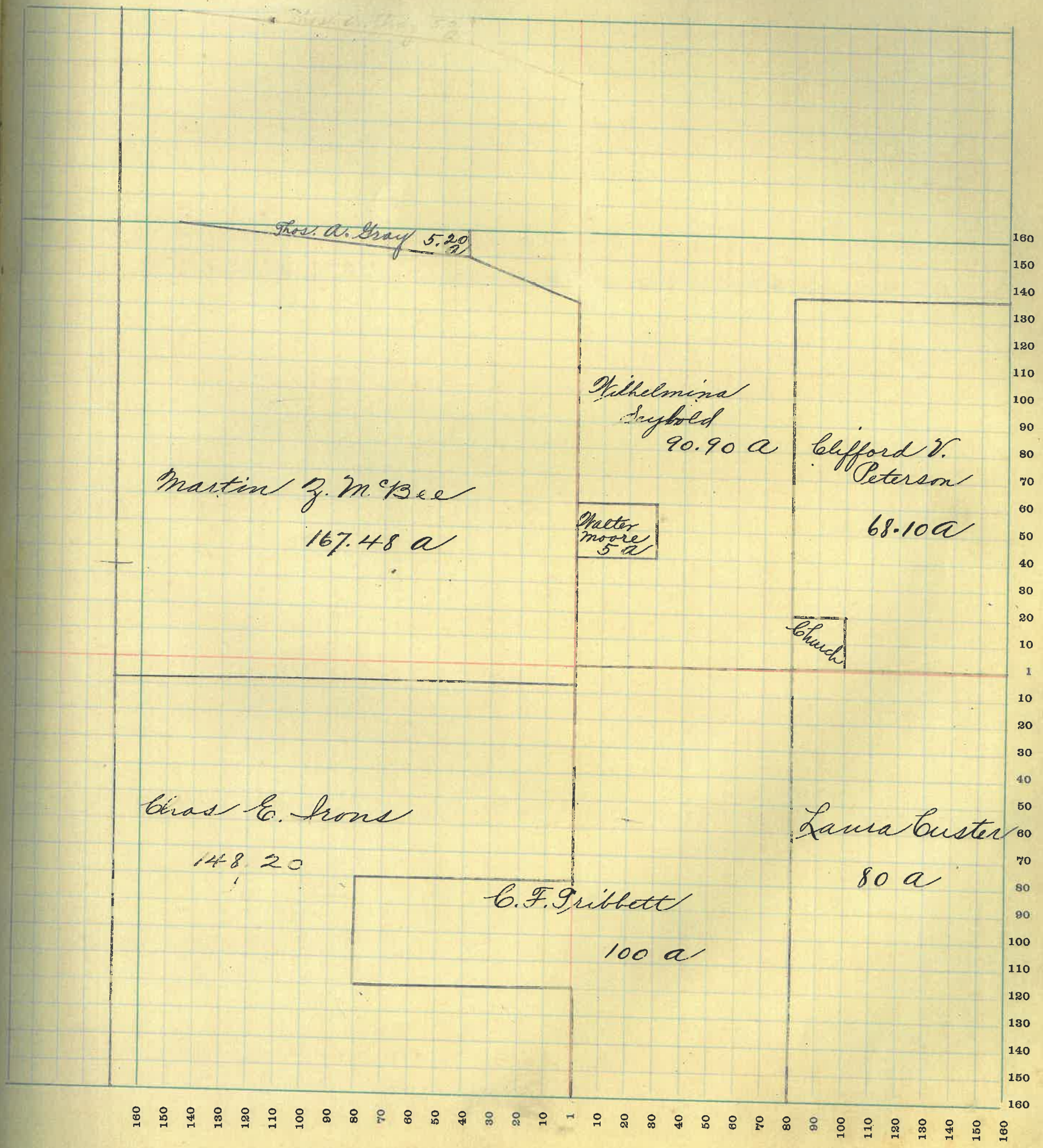
T. B. WOODBURN PRINTING CO. TERRE HAUTE, IND.

NAMES OF OWNERS	Number of Plat	DESCRIPTION	Section	Township	Range	Acres	Hundredths	Value of Lands	Value of Improvements	Value of Lands and Improvements
<i>Custer, Laura</i>		<i>E 76 S E Q</i>	<i>19</i>	<i>20</i>	<i>3</i>	<i>80</i>		<i>7200</i>		<i>7200</i>
<i>Gray, Phos W</i>		<i>Pt N W Q</i>	"	"	"	<i>520</i>		<i>650</i>		<i>650</i>
<i>Arms, Chas E</i>		<i>Pt S W Q</i>	"	"	"	<i>14820</i>		<i>15910</i>	<i>400</i>	<i>16310</i>
<i>McBee, Martin Z</i>		<i>Pt. N W. Q</i>	"	"	"	<i>16748</i>		<i>19260</i>	<i>400</i>	<i>19660</i>
<i>Moore, Walter</i>		<i>Pt. N W N E Q</i>	"	"	"	<i>5</i>		<i>575</i>	<i>400</i>	<i>975</i>
<i>Peterson, Gifford W</i>		<i>Pt E 76 N E Q</i>	"	"	"	<i>6810</i>		<i>7500</i>		<i>7500</i>
<i>Seybold, Wilhelmina</i>		<i>Pt N E Q</i>	"	"	"	<i>9090</i>		<i>10570</i>	<i>1200</i>	<i>10570</i>
<i>Gribbett, C.F.</i>		<i>Pt S W</i>	"	"	"	<i>100</i>		<i>10000</i>	<i>750</i>	<i>10550</i>

SECTION No. *Quarter*

Congressional Township No. *20*, R *3*

SCALE—Forty rods to an inch, or ten rods to a space, Congress Land, which is one mile square for a section.
Number of acres in this Section, according to the United States Survey.....



MONTGOMERY COUNTY, INDIANA, 1922

Assessor's Plat Book for Sugar Creek

Township, No. 20


T. R. WOODBURN PRINTING CO. TERRE HAUTE, IND.

NAMES OF OWNERS	Number of Plat	DESCRIPTION	Section	Township	Range	Acres	Hundredths	Value of Lands	Value of Improvements	Value of Lands and Improvements
Ackers, Isaac		NW NW Q	20	20	3	80		8800		8800
Bowers, Elvira		E NW NE Q	"	"	"	80		7600	1700	8300
Cox, Margaret L		NE Q SE Q	"	"	"	40		4400	200	4600
Mahony, George Do		NW SE Q	"	"	"	80		8800	1700	9900
		NW Q SE Q	"	"	"	40		4400	400	4800
Montgomery Farm Co		Pt SE	"	"	"	160		17600	700	18300
Peterson, Chas. B. Heirs		Pt NW	"	"	"	160		16800		16800

SECTION No. *Twenty*

Congressional Township No. *20*, R *3*

SCALE—Forty rods to an inch, or ten rods to a space, Congress Land, which is one mile square for a section.
Number of acres in this Section, according to the United States Survey _____



160 150 140 130 120 110 100 90 80 70 60 50 40 30 20 10 1 10 20 30 40 50 60 70 80 90 100 110 120 130 140 150 160

MONTGOMERY COUNTY, INDIANA, 1922

Assessor's Plat Book for Sugar Creek

Township, No. 20

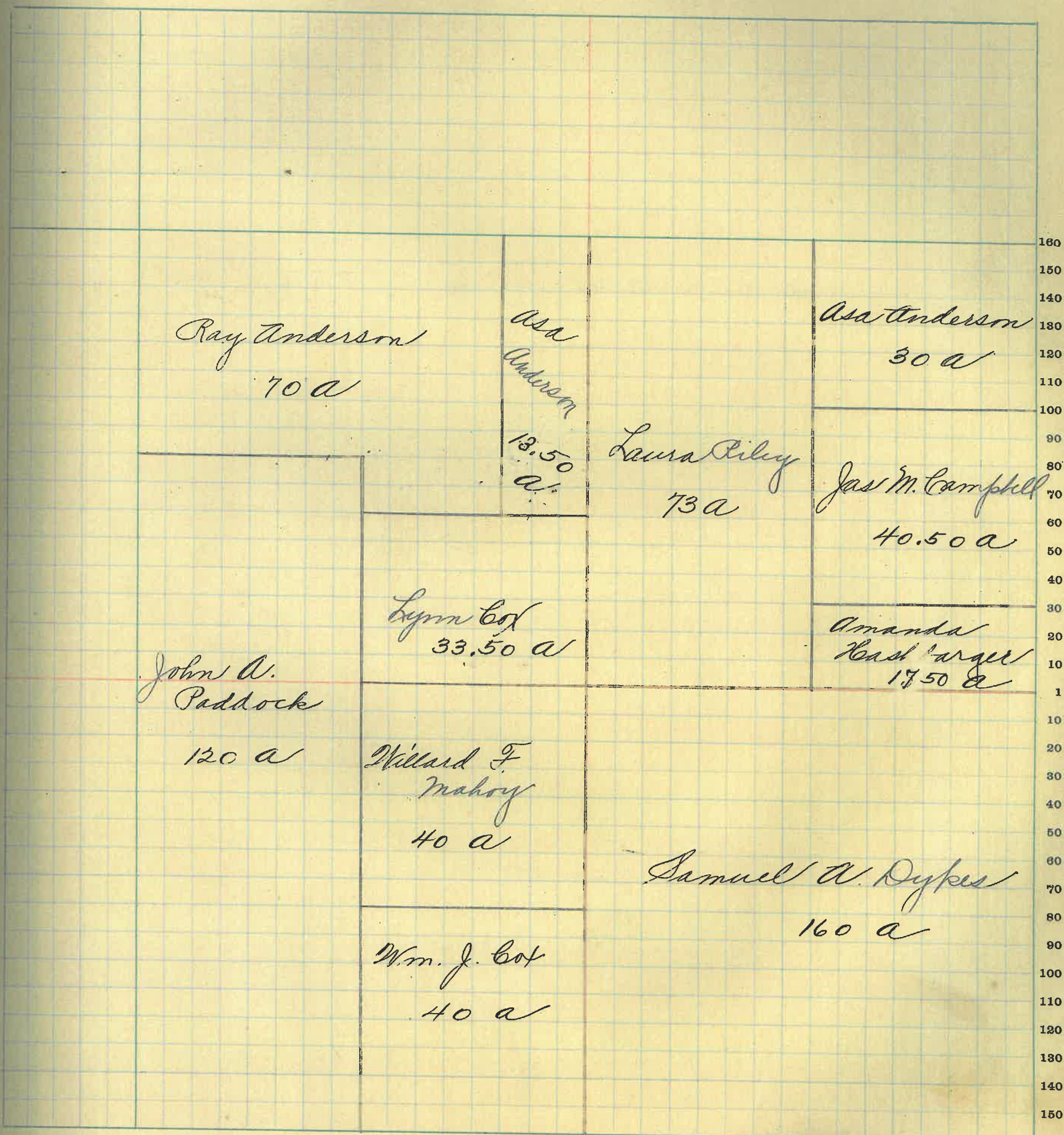
T. R. WOODBURN PRINTING CO. TERRE HAUTE, IND.

NAMES OF OWNERS	Number of Plat	DESCRIPTION	Section	Township	Range	Acres	Hundredths	Value of Lands	Value of Improvements	Value of Lands and Improvements
Anderson, Asa P		Pl. NW NW Q	21	20	3	19.50		1430		
Do		Pl. NE NE Q	"	"	"	30.00		3300		
Anderson, Ray		Pl. NW Q	"	"	"	70		7700	700	8400
Campbell, Jas. M		Pl. E NE NE Q	"	"	"	40.50		4450	500	4950
Cox, Wm J		SE Q SW Q	"	"	"	40		4400		4400
Cox, Lynn		Pl. SW NW Q	"	"	"	33.50		2640	300	2940
Dykes, Samuel W		SE Q	"	"	"	160		16000	600	16600
Hoaxsbarger, Amanda		Pl. E NE NE Q	"	"	"	17.50		1700	80	1780
Mahoy, Willard F		NE Q SW Q	"	"	"	40		4400	700	5100
Paddock, John A		Pl. NW	"	"	"	120		13200	1900	14100
Riley, Laura		Pl. NE Q	"	"	"	73		7300	350	7650

SECTION No. Twenty One

Congressional Township No. 20, R 3

SCALE—Forty rods to an inch, or ten rods to a space, Congress Land, which is one mile square for a section.
Number of acres in this Section, according to the United States Survey.....



160 150 140 130 120 110 100 90 80 70 60 50 40 30 20 10 1 10 20 30 40 50 60 70 80 90 100 110 120 130 140 150 160

MONTGOMERY COUNTY, INDIANA, 1922

Assessor's Plat Book for Sugar Creek

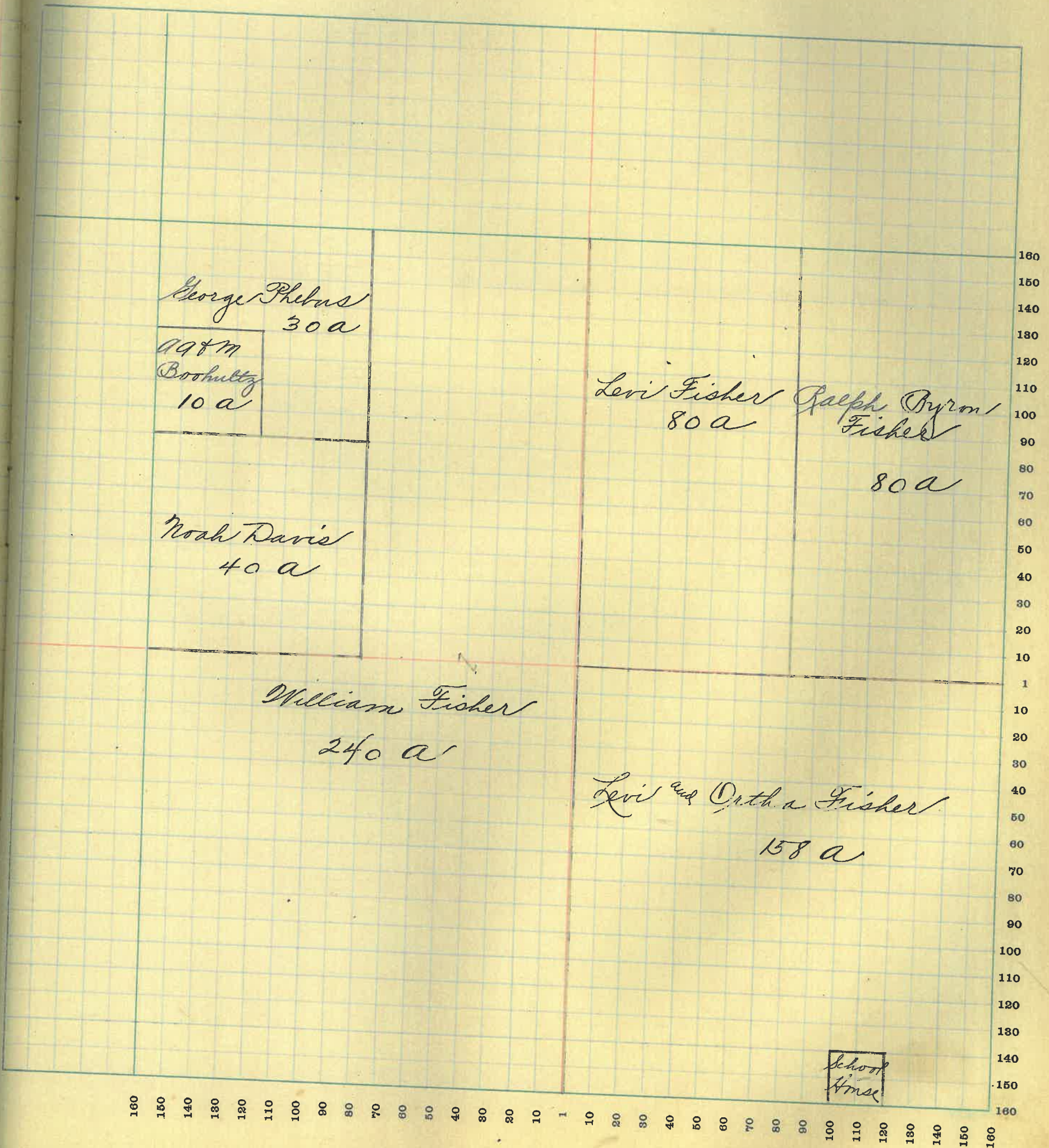
Township, No. 20

T. B. WOODBURN PRINTING CO. TERRE HAUTE, IND.

NAMES OF OWNERS	Number of Plat	DESCRIPTION	Section	Township	Range	Acres	Hundredths	Value of Lands	Value of Improvements	Value of Lands and Improvements
Boohaulty, A. A. & M. M.		Pl. NW 1/4 NW 1/4	22	20	3	10		1100	100	1200
Davis, Noah		SW 1/4 NW 1/4	"	"	"	40		3200	150	3350
Fisher, Wm		Pl. NW 1/4	"	"	"	240		24000	2500	26500
Fisher, Levi & Ortha		Pl. SE 1/4	"	"	"	158		17380	1000	18380
Do		NW 1/4 NE 1/4	"	"	"	80		7200		7200
Fisher, Ralph Byron		E 1/2 NE 1/4	"	"	"	80		8000	400	8400
Phebus, George		Pl. NW 1/4 NW 1/4	"	"	"	30		3300		3300
Bowers School	1									

SECTION No. *Twenty Two*
Congressional Township No. *20*, R *3*

SCALE—Forty rods to an inch, or ten rods to a space, Congress Land, which is one mile square for a section.
Number of acres in this Section, according to the United States Survey.....



MONTGOMERY COUNTY, INDIANA, 1922

Assessor's Plat Book for Sugar Creek Township, No. 20


T. R. WOODBURN PRINTING CO. TERRE HAUTE, IND.

NAMES OF OWNERS	Number of Plat	DESCRIPTION	Section	Township	Range	Acres	Hundredths	Value of Lands	Value of Improvements	Value of Lands and Improvements
Bundy, W. H.		Pl S E Q	23	20	3	.50	100	700	800	
Booker, Ephrim & Mary J		Pl S E Q	"	"	"	82	8200	500	8700	
Blouser, Martha A		Pl S N Q	"	"	"	140	14000	300	14300	
Dunbar, A L		Pl S W E Q	"	"	"	80	8000	500	8500	
Kirk, Lewis		Pl S N Q S E Q	"	"	"	1550	1500	200	1700	
Kirk, Louisa, "Life Est."		Pl S N Q	"	"	"	7		200		
Kirk, James R		Pl S N Q	"	"	"	3	330	300	630	
Kirk, Harley		Pl S E Q	"	"	"	13	1430	400	1830	
Farmer's Grain Seed Co "m"		Pl S E Q	"	"	"	1	125		125	
Rice, Emma O		Pl W N	"	"	"	171	17100	500	17600	
Shill, Nancy & B F		Pl S E Q	"	"	"	46	4600		4600	

SECTION No. *Twenty Five*

Congressional Township No. *20*, R *3*

SCALE—Forty rods to an inch, or ten rods to a space, Congress Land, which is one mile square for a section.
Number of acres in this Section, according to the United States Survey.



160 150 140 130 120 110 100 90 80 70 60 50 40 30 20 10 1 10 20 30 40 50 60 70 80 90 100 110 120 130 140 150 160

MONTGOMERY COUNTY, INDIANA, 1922

Assessor's Plat Book for Sugar Creek Township, No. 20

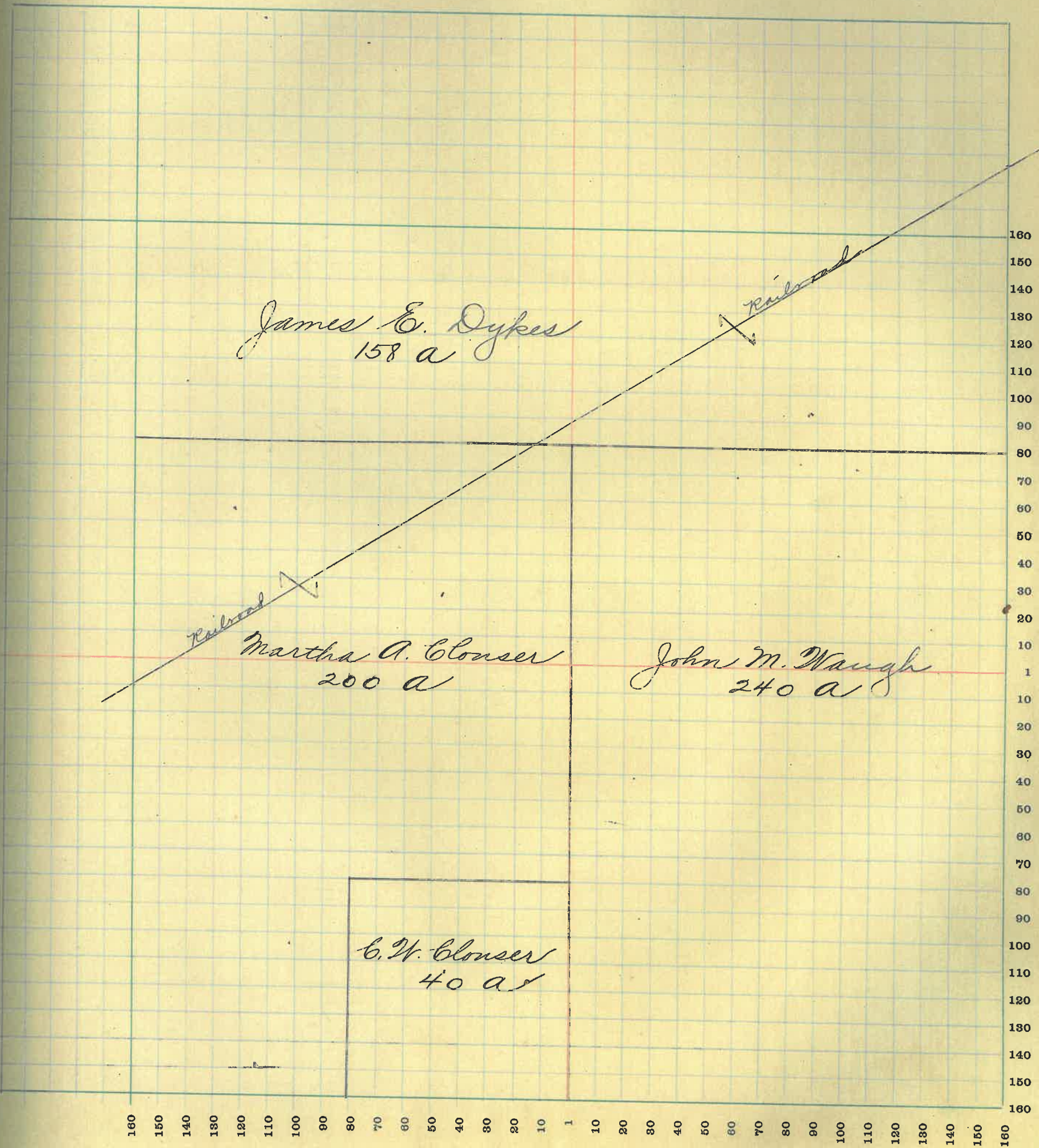
T. R. WOODBURN PRINTING CO. TERRE HAUTE, IND.

NAMES OF OWNERS	Number of Plat	DESCRIPTION	Section	Township	Range	Acres	Hundredths	Value of Lands	Value of Improvements	Value of Lands and Improvements
<i>Blonser, C. W.</i>		<i>SE Q SW Q</i>	<i>24</i>	<i>20</i>	<i>3</i>	<i>40</i>		<i>4000</i>	<i>350</i>	<i>4350</i>
<i>Blonser, Martha A</i>		<i>PT NW 28</i>	<i>"</i>	<i>"</i>	<i>"</i>	<i>200</i>		<i>21000</i>	<i>250</i>	<i>21250</i>
<i>Dykes, Jas. E</i>		<i>PT NW 776</i>	<i>"</i>	<i>"</i>	<i>"</i>	<i>158</i>		<i>17380</i>	<i>1600</i>	<i>18980</i>
<i>Knauth, John M</i>		<i>PT E 21</i>	<i>"</i>	<i>"</i>	<i>"</i>	<i>240</i>		<i>26400</i>	<i>600</i>	<i>27000</i>

SECTION No. *Twenty Four*

Congressional Township No. *20*, R *3*

SCALE—Forty rods to an inch, or ten rods to a space, Congress Land, which is one mile square for a section.
Number of acres in this Section, according to the United States Survey _____



MONTGOMERY COUNTY, INDIANA, 1922

Assessor's Plat Book for _____

Township, No. _____

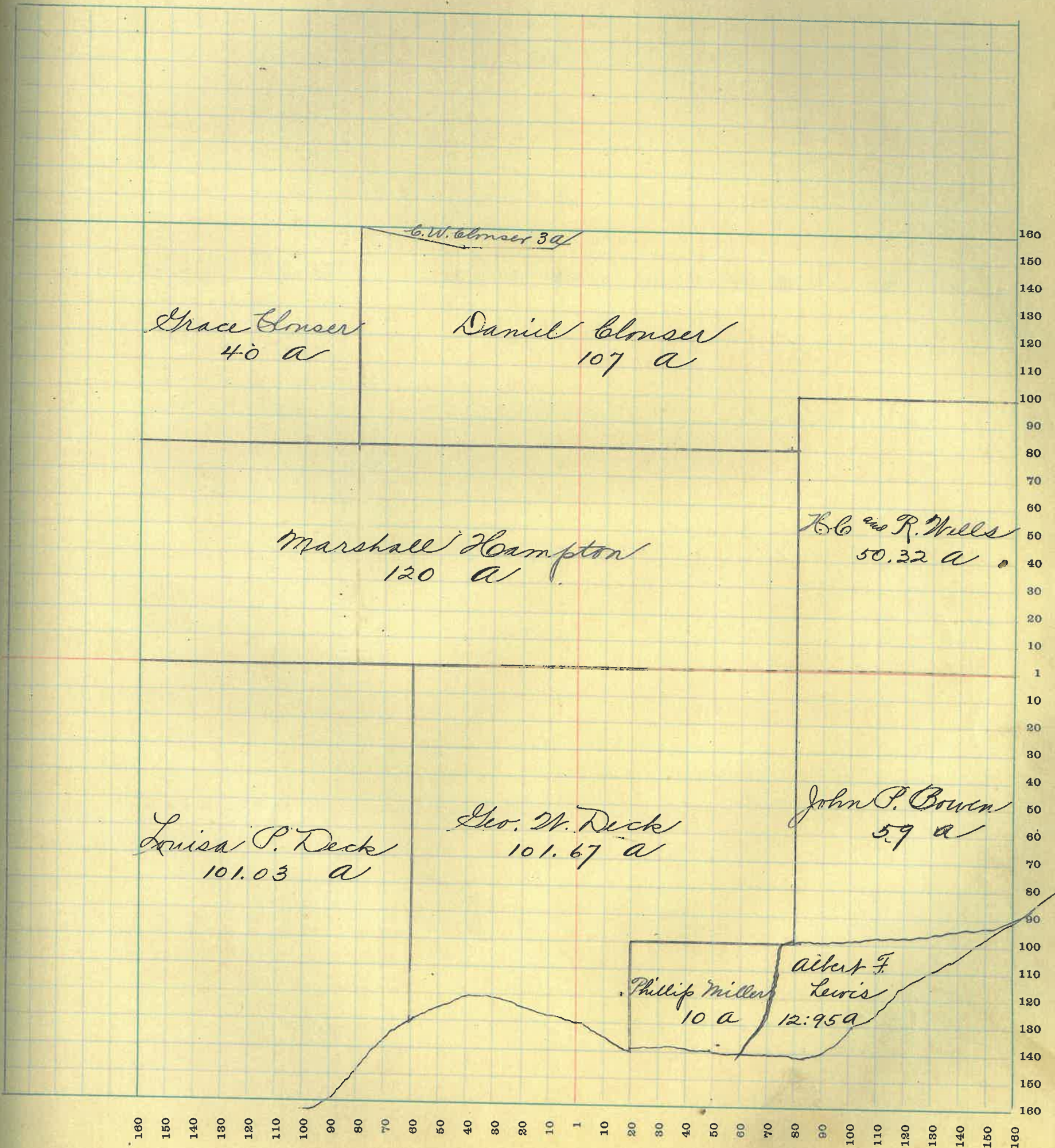
T. R. WOODBURN PRINTING CO. TERRE HAUTE, IND.

NAMES OF OWNERS	Number of Plat	DESCRIPTION	Section	Township	Range	Acres	Hundredths	Value of Lands	Value of Improvements	Value of Lands and Improvements
Bowen, John P		Pl E 26 S E 4	25	20	3	59		3540	150	3690
Blonser, C. W.		Pl N 26 N 2	"	"	"	3		300		300
Blonser, Daniel		Pl N 26 N 2	"	"	"	107		10700		10700
Blonser, Grace		N 26 W 26 W 4	"	"	"	40		3600		3600
Deck, Louisa P		Pl S 26 W 4	"	"	"	101	03	8680	600	8680
Deck, Geo W		Pl S 26	"	"	"	101	67	7100		7100
Hampton Marshall S E		Pl N 26	"	"	"	120		13200	900	14100
Lewis, Albert F		Pl S 26 W 4	"	"	"	12	95	130		130
Miller, Phillip		Pl S 26 W 4 S E 4	"	"	"	10		200		200
Wells, H. C. and R		Pl E N 26 W 4	"	"	"	50	32	5000	650	5650

SECTION No. *Twenty Five*

Congressional Township No. *20*, R *3*

SCALE—Forty rods to an inch, or ten rods to a space, Congress Land, which is one mile square for a section.
Number of acres in this Section, according to the United States Survey



MONTGOMERY COUNTY, INDIANA, 1922

Assessor's Plat Book for

Sugar Creek

Township, No. *20*


T. R. WOODBURN PRINTING CO. - TERRE HAUTE, IND.

NAMES OF OWNERS	Number of Plat	DESCRIPTION	Section	Township	Range	Acres	Hundredths	Value of Lands	Value of Improvements	Value of Lands and Improvements
<i>Bowen, Geo & Phoebe</i>		<i>Pl N76SE Q</i>	<i>26</i>	<i>20</i>	<i>3</i>	<i>47.25</i>		<i>3200</i>	<i>100</i>	<i>3300</i>
<i>Bundy, St. H.</i>		<i>Pl NWNE Q</i>	"	"	"	<i>1.96</i>		<i>315</i>	<i>600</i>	<i>915</i>
<i>Clouser, Maria A</i>		<i>Pl SEQ SEQ</i>	"	"	"	<i>35.75</i>		<i>1800</i>		<i>1800</i>
<i>Clouser, Marion</i>		<i>Pl SE Q</i>	"	"	"	<i>44</i>		<i>3600</i>	<i>600</i>	<i>4200</i>
<i>Clouser, Daniel</i>		<i>Pl N6W SEQ</i>	"	"	"	<i>23</i>		<i>1800</i>		<i>1800</i>
<i>Dunbar, Emma</i>		<i>Pl N76NE Q</i>	"	"	"	<i>19</i>		<i>2000</i>		<i>2000</i>
<i>Dunbar, Elias P</i>		<i>Pl NE Q</i>	"	"	"	<i>140</i>		<i>11950</i>	<i>500</i>	<i>12450</i>
<i>Davis, Hershel</i>		<i>Pl N77SW Q</i>	"	"	"	<i>76</i>		<i>5700</i>	<i>150</i>	<i>5850</i>
<i>Deck, Geo St.</i>		<i>Pl NE Q SE Q</i>	"	"	"	<i>9</i>		<i>900</i>		<i>900</i>
<i>Hampton, Amanda</i>		<i>Pl N77NW Q</i>	"	"	"	<i>62.30</i>		<i>5600</i>	<i>200</i>	<i>5800</i>
<i>Clouser C W</i>			"	"	"	<i>20</i>		<i>60</i>	<i>200</i>	<i>260</i>
<i>Hamilton, Flora E</i>			"	"	"	<i>27</i>		<i>50</i>	<i>100</i>	<i>150</i>
<i>Hamilton, Geo. M., Jr</i>		<i>E76SW Q</i>	"	"	"	<i>80</i>		<i>4000</i>	<i>700</i>	<i>4500</i>
<i>Kirk, John</i>		<i>Pl NW Q</i>	"	"	"	<i>96.33</i>		<i>9300</i>	<i>450</i>	<i>9750</i>
<i>Kirk, Lewis</i>			"	"	"	<i>20</i>		<i>60</i>	<i>200</i>	<i>260</i>
<i>Peoples Co Pul Co-Bonus</i>			"	"	"	<i>29</i>		<i>50</i>	<i>150</i>	<i>200</i>
<i>Royers Sarah B & David F.</i>		<i>Pl N77SW Q</i>	"	"	"	<i>4</i>		<i>360</i>	<i>150</i>	<i>410</i>
<i>Farmers Grain & Seed Co</i>			"	"	"	<i>18</i>		<i>100</i>	<i>2500</i>	<i>2600</i>

SECTION No. *Twenty Six*

Congressional Township No. *20*, R *13*

SCALE—Forty rods to an inch, or ten rods to a space, Congress Land, which is one mile square for a section.
Number of acres in this Section, according to the United States Survey.



MONTGOMERY COUNTY, INDIANA, 1922

Assessor's Plat Book for Sugar Creek

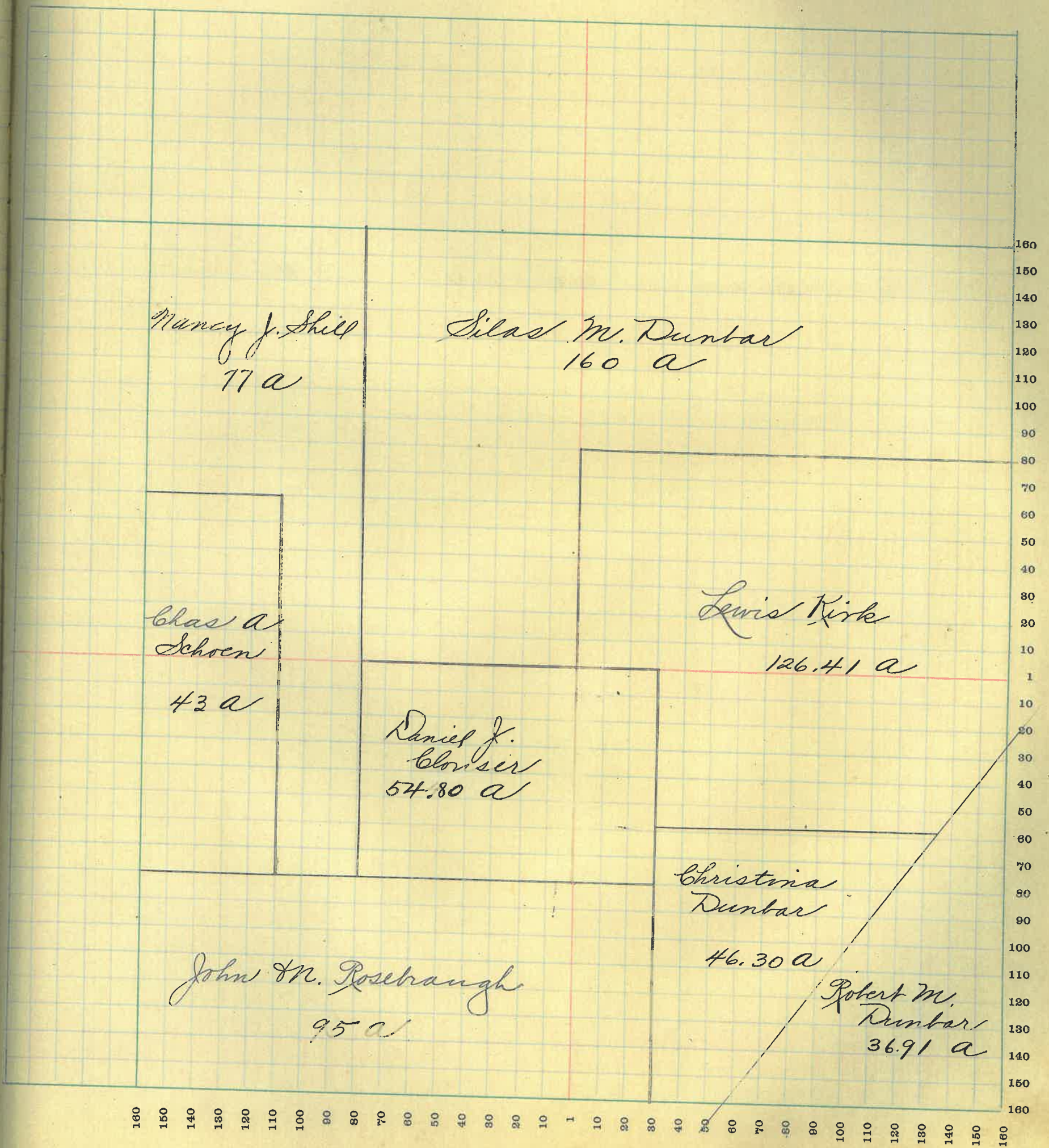
Township, No. 20

T. R. WOODBURN PRINTING CO. TERRE HAUTE, IND.

NAMES OF OWNERS	Number of Plat	DESCRIPTION	Section	Township	Range	Acres	Hundredths	Value of Lands	Value of Improvements	Value of Lands and Improvements
<i>Blouser, Daniel J</i>		<i>Plat N 76 S 26</i>	<i>27</i>	<i>20</i>	<i>3</i>	<i>54 80</i>		<i>4100</i>	<i>100</i>	<i>4200</i>
<i>Dunbar, Christina</i>		<i>Plat S E Q</i>	<i>"</i>	<i>"</i>	<i>"</i>	<i>46 30</i>		<i>4170</i>		<i>4170</i>
<i>Dunbar, Silas M</i>		<i>Plat N N</i>	<i>"</i>	<i>"</i>	<i>"</i>	<i>160</i>		<i>16000</i>	<i>1000</i>	<i>17000</i>
<i>Dunbar, Robert M</i>		<i>Plat S E Q</i>	<i>"</i>	<i>"</i>	<i>"</i>	<i>36 91</i>		<i>3330</i>	<i>700</i>	<i>4030</i>
<i>Kirk, Lewis M</i>		<i>Plat E N</i>	<i>"</i>	<i>"</i>	<i>"</i>	<i>126 41</i>		<i>12600</i>	<i>700</i>	<i>13300</i>
<i>Rosebraugh, John Metter</i>		<i>Plat S 26</i>	<i>"</i>	<i>"</i>	<i>"</i>	<i>95</i>		<i>9480</i>	<i>700</i>	<i>10180</i>
<i>Schoen, Chas A</i>		<i>Plat N N</i>	<i>"</i>	<i>"</i>	<i>"</i>	<i>43</i>		<i>4500</i>	<i>700</i>	<i>5300</i>
<i>Shill, Nancy J</i>		<i>Plat N N</i>	<i>"</i>	<i>"</i>	<i>"</i>	<i>77</i>		<i>7700</i>	<i>800</i>	<i>8500</i>

SECTION No. *Twenty Seven*
Congressional Township No. *20*, R *3*

SCALE—Forty rods to an inch, or ten rods to a space, Congress Land, which is one mile square for a section.
Number of acres in this Section, according to the United States Survey _____



MONTGOMERY COUNTY, INDIANA, 1922

Assessor's Plat Book for Sugar Creek

Township, No. 20

T. R. WOODBURN PRINTING CO. TERRE HAUTE, IND.

NAMES OF OWNERS	Number of Plat	DESCRIPTION	Section	Township	Range	Acres	Hundredths	Value of Lands	Value of Improvements	Value of Lands and Improvements
<i>Book, Grant</i>		<i>Plat N76</i>	<i>28</i>	<i>20</i>	<i>3</i>	<i>102</i>		<i>10200</i>	<i>1500</i>	<i>11700</i>
<i>Dunbar, Silas M. + L M</i>		<i>N76 SE Q</i>	"	"	"	<i>80</i>		<i>7200</i>	<i>300</i>	<i>7500</i>
<i>Holloway, Marion E</i>		<i>E76 SW Q</i>	"	"	"	<i>80</i>		<i>8000</i>	<i>800</i>	<i>8800</i>
<i>Houlrey, Minor F</i>		<i>Plat SW Q NE Q</i>	"	"	"	<i>14</i>		<i>1400</i>	<i>150</i>	<i>1550</i>
<i>Little, George</i>		<i>N76 SW Q</i>	"	"	"	<i>80</i>		<i>8000</i>	<i>100</i>	<i>8100</i>
<i>Marts, Wm. H.</i>		<i>Plat NE Q</i>	"	"	"	<i>124</i>		<i>12400</i>	<i>350</i>	<i>12750</i>
<i>Schoen, Chas A</i>		<i>E76 SE Q</i>	"	"	"	<i>80</i>		<i>8000</i>		<i>8000</i>
<i>Schoen, Walter A</i>		<i>N76 SW Q</i>	"	"	"	<i>80</i>		<i>8000</i>	<i>600</i>	<i>8600</i>


SECTION No. *Twenty Eight*

Congressional Township No. *20*, R *3*

SCALE—Forty rods to an inch, or ten rods to a space, Congress Land, which is one mile square for a section.
Number of acres in this Section, according to the United States Survey _____

Value of
lands and
improvements

1700
1500
1300
1100
900
700
500
300
100



160 150 140 130 120 110 100 90 80 70 60 50 40 30 20 10 1 10 20 30 40 50 60 70 80 90 100 110 120 130 140 150 160

MONTGOMERY COUNTY, INDIANA, 1922

Assessor's Plat Book for Sugar Creek

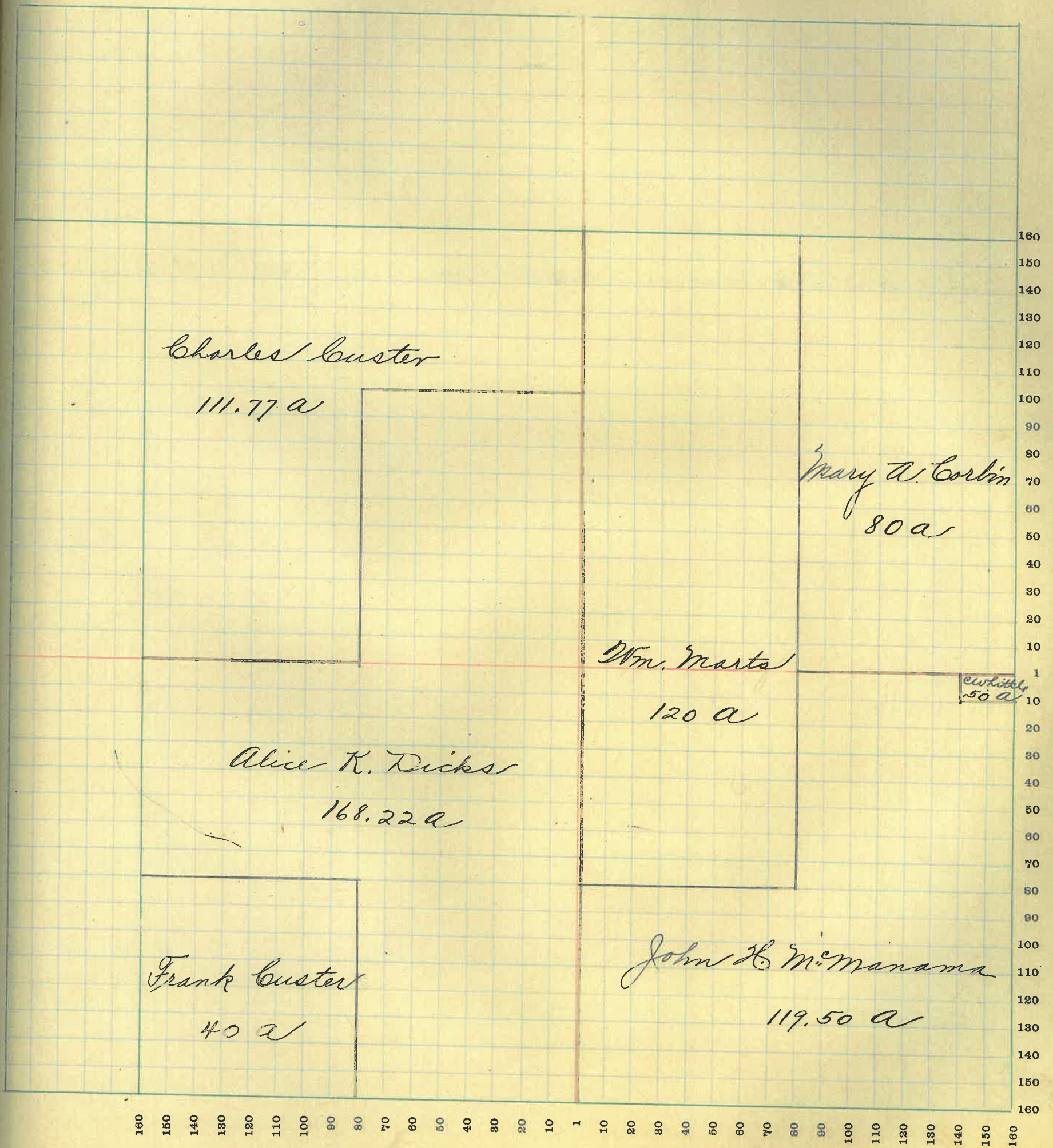
Township, No. 20

T. R. WOODBURN PRINTING CO. TERRE HAUTE, IND.

NAMES OF OWNERS	Number of Plat	DESCRIPTION	Section	Township	Range	Acres	Hundredths	Value of Lands	Value of Improvements	Value of Lands and Improvements
Corbin, Mary A		E 1/2 N 21 Q	29	20	3	80		7600	100	7700
Custer, Charles		P 1/2 N 21 Q	"	"	"	111	77	11170	550	11720
Custer, Frank		S 21 Q S 21 Q	"	"	"	40		4000		4000
Dicks, Alice K		P 1/2 N 21	"	"	"	168	22	16820	550	17370
Little, C N		P 1/2 N 6 Q S 8 Q	"	"	"		50	50		50
Marts, Wm H		P 1/2 E 21	"	"	"	120		12000	200	12200
McManama, John H		P 1/2 S 8 Q	"	"	"	119	50	11950	400	12350

SECTION No. *Twenty Nine*
Congressional Township No. *20*, R *13*

SCALE—Forty rods to an inch, or ten rods to a space, Congress Land, which is one mile square for a section.
Number of acres in this Section, according to the United States Survey _____



MONTGOMERY COUNTY, INDIANA, 1922

Assessor's Plat Book for Sugar Creek Township, No. 20

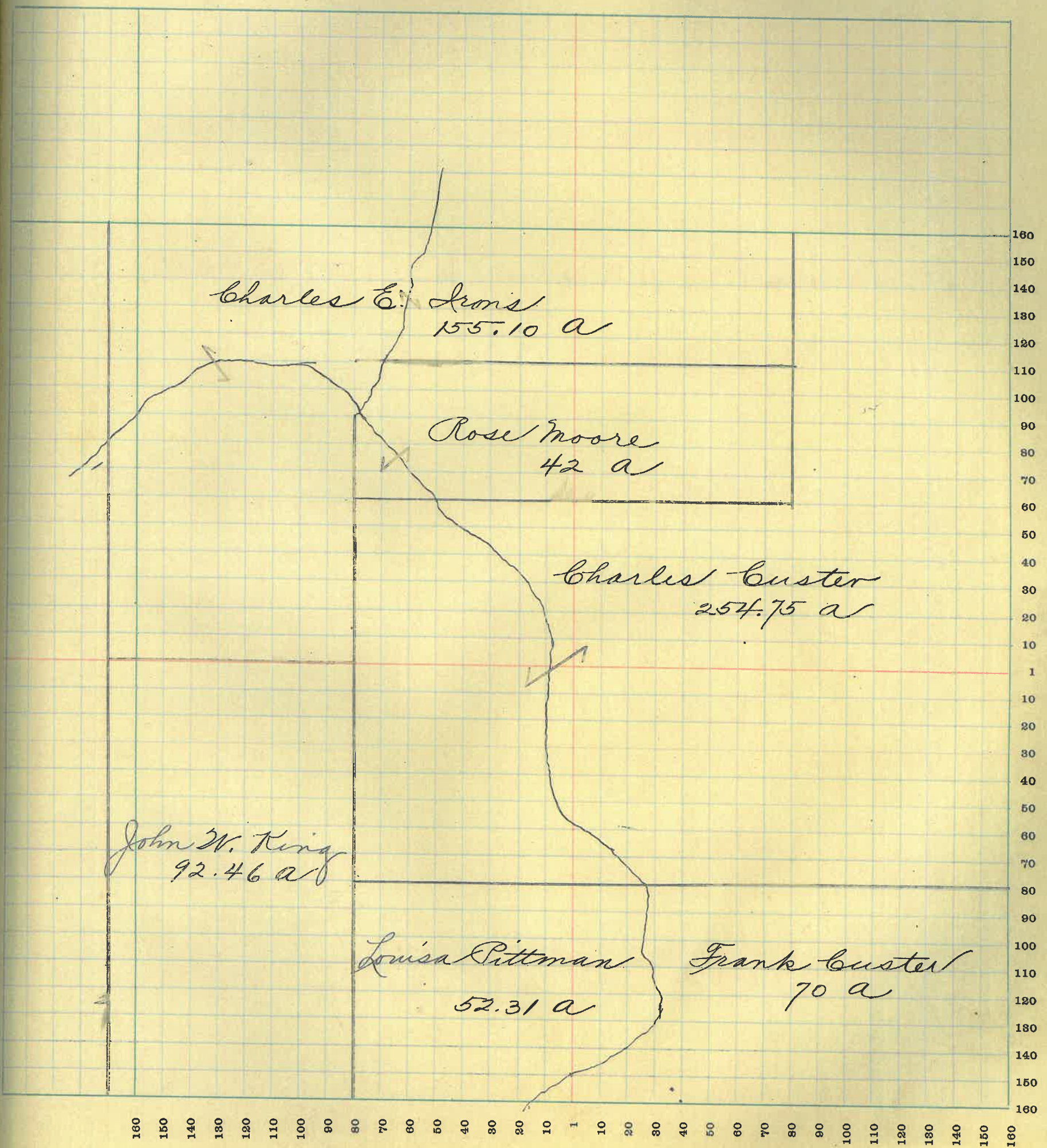
T. R. WOODBURN PRINTING CO. TERRE HAUTE, IND.

NAMES OF OWNERS	Number of Plat	DESCRIPTION	Section	Township	Range	Acres	Hundredths	Value of Lands	Value of Improvements	Value of Lands and Improvements
Custer, Charles		Pt E 26 + Pt W 26	30	20	3	254.75	24	150	2500	26650
Custer, Frank		Pt S 26 SE Q	"	"	"	70	7000	1000	8000	
Frons, Chas E		Pt N N	"	"	"	155.10	13930	300	14230	
King, John W		Pt SW Q	"	"	"	92.46	9250		9250	
Moore, Rose		Pt N 26	"	"	"	42	3780	500	4280	
Pittman Louisa		Pt S 26	"	"	"	52.31	4680	350	5030	

SECTION No. *Thirty*

Congressional Township No. *20*, R *3*

SCALE—Forty rods to an inch, or ten rods to a space, Congress Land, which is one mile square for a section.
Number of acres in this Section, according to the United States Survey



60

MONTGOMERY COUNTY, INDIANA, 1922

Assessor's Plat Book for Sugar Creek

Township, No. 20

T. R. WOODBURN PRINTING CO. TERRE HAUTE, IND.

NAMES OF OWNERS	Number of Plat	DESCRIPTION	Section	Township	Range	Acres	Hundredths	Value of Lands	Value of Improvements	Value of Lands and Improvements
Brooks, John M.		Pl. 2176 NE Q	31	20	3	50		5000	250	5250
Custer, Frank		NE Q NE Q	"	"	"	40		4000		4000
Cook, Frank L		Pl. 2176 S 24 Q SE Q	"	"	"	15		1500	300	1800
Irons, Chas E		Pl. S 24 Q	"	"	"	55	37	3900		3900
Kileen, Mary A		Pl. S 24 Q	"	"	"	81	48	4900	500	5400
Leas, Chas. F		Pl. E 26, S 24 Q	"	"	"	30	52	2400		2400
Maguire, Chas		Pl. NE Q	"	"	"	55		5500	600	6100
Marts, C. W.		Pl. S 26 SE Q	"	"	"	50		5000		5000
Smith, Hiram		Pl. N 24 Q	"	"	"	73	75	6650	800	7450
Pittman, Louisa		Pl. NW Q	"	"	"	61	03	5490		5490
Peterson, Geo Earl		Pl. N 26	"	"	"	53	25	3630	500	4130
Thompson, Elva A		Pl. SE Q	"	"	"	83	96	8300	600	8900

SECTION No. Thirty One

Congressional Township No. 20, R 3

SCALE—Forty rods to an inch, or ten rods to a space, Congress Land, which is one mile square for a section.
Number of acres in this Section, according to the United States Survey.....

Value of
Lands and
Improvements

5250

4000

1800

3900

5400

2400

6100

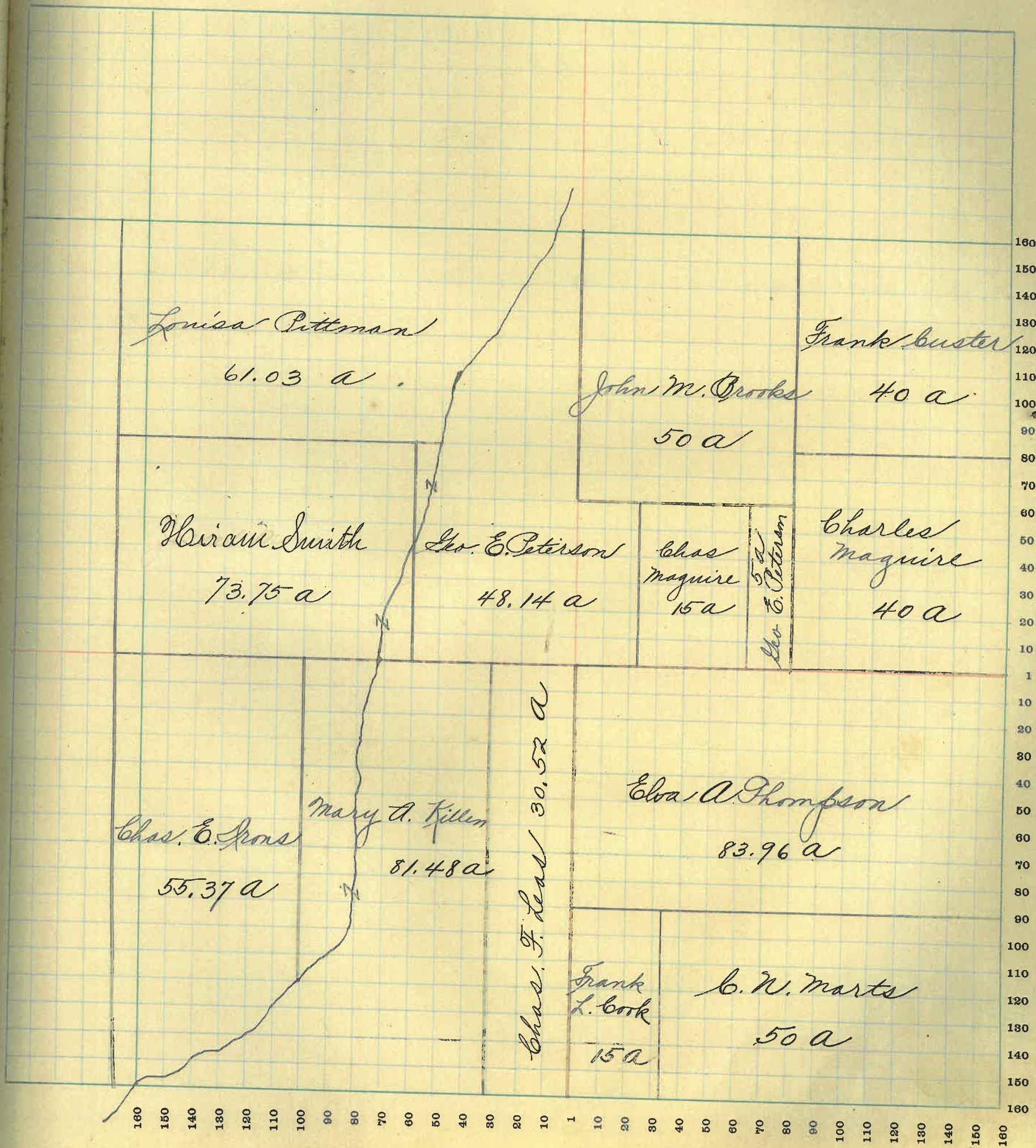
5000

7450

5490

730

8900



MONTGOMERY COUNTY, INDIANA, 1922

Assessor's Plat Book for Sugar Creek

Township, No. 20

Y. E. WOODBURN PRINTING CO. TERRE HAUTE, IND.

NAMES OF OWNERS	Number of Plat	DESCRIPTION	Section	Township	Range	Acres	Hundredths	Value of Lands	Value of Improvements	Value of Lands and Improvements
Bowers, Ina L		N 26 NE Q	32	20	3	80		8000		8000
Cook, Geo H		Pl NW Q	"	"	"	80		8000	550	8550
Cox, Wm. J.		SE Q	"	"	"	170	32	18700	1200	19900
Custer, Frank		NW Q NW Q	"	"	"	4000		4000		4000
Houlrey, Saml H		E 26 E 26 NW Q	"	"	"	40		4000	250	4250
Little, C. H. et al		E 26 NE Q	"	"	"	80		8000	600	8600
Peterson Perry F.		Pl SE Q	"	"	"	140		11900	500	12400
Niven, Richard E		Pl SE Q	"	"	"	20		1800		1800

SECTION No. *Thirty Two*
 Congressional Township No. *20*, R *3*

SCALE—Forty rods to an inch, or ten rods to a space, Congress Land, which is one mile square for a section.
 Number of acres in this Section, according to the United States Survey.....

Value of
lands and
improvements

8000

8550

9900


1000

250

2600

2400

800



*Congress Land
in 31*

*Frank Custer
40 a*

*Geo. H. Cook
80 a*

*Wm. J. Cox
170.30 a*

*Samuel H. Gray
40 a*

*Ina L. Bowers
80 a*

*Perry F. Peterson
140 a*

*George Little
20 a
Elizabeth Little
48 a*

*Richard E. Niven
20 a*

160 150 140 130 120 110 100 90 80 70 60 50 40 30 20 10 1 10 20 30 40 50 60 70 80 90 100 110 120 130 140 150 160

MONTGOMERY COUNTY, INDIANA, 1922

Assessor's Plat Book for *Sugar Creek*

Township, No. *20*

T. R. WOODBURN PRINTING CO. TERRE HAUTE, IND.

NAMES OF OWNERS	Number of Plat	DESCRIPTION	Section	Township	Range	Acres	Hundredths	Value of Lands	Value of Improvements	Value of Lands and Improvements
<i>Coffing, Edward</i>		<i>Pl NW</i>	<i>33</i>	<i>20</i>	<i>3</i>	<i>240</i>		<i>24000</i>	<i>1100</i>	<i>25100</i>
<i>Cook, W. C.</i>		<i>Pl SEQ</i>	"	"	"	<i>64</i>	<i>37</i>	<i>3860</i>	<i>300</i>	<i>4160</i>
<i>Cosby, Silas F.</i>		<i>Pl EQ SEQ</i>	"	"	"	<i>49</i>		<i>980</i>	<i>200</i>	<i>1180</i>
<i>Hashbarger, James and W.</i>		<i>NWQ SEQ</i>	"	"	"	<i>40</i>		<i>2800</i>	<i>500</i>	<i>3300</i>
<i>Little, C. W. et al</i>		<i>NW NWQ</i>	"	"	"	<i>80</i>		<i>8000</i>	<i>150</i>	<i>8150</i>
<i>Russell, E. H.</i>		<i>SWQ SWQ</i>	"	"	"	<i>40</i>		<i>2000</i>		<i>2000</i>
<i>Schoen Chas A</i>		<i>NEQ SWQ</i>	"	"	"	<i>40</i>		<i>3200</i>		<i>3200</i>
<i>Snyder, Royal E</i>		<i>Pl SE SE</i>	"	"	"	<i>82</i>	<i>50</i>	<i>2475</i>		<i>2475</i>
<i>Jennings, Alonzo</i>		<i>Pl SE SEQ</i>	"	"	"	<i>75</i>	<i>50</i>	<i>100</i>		<i>150</i>

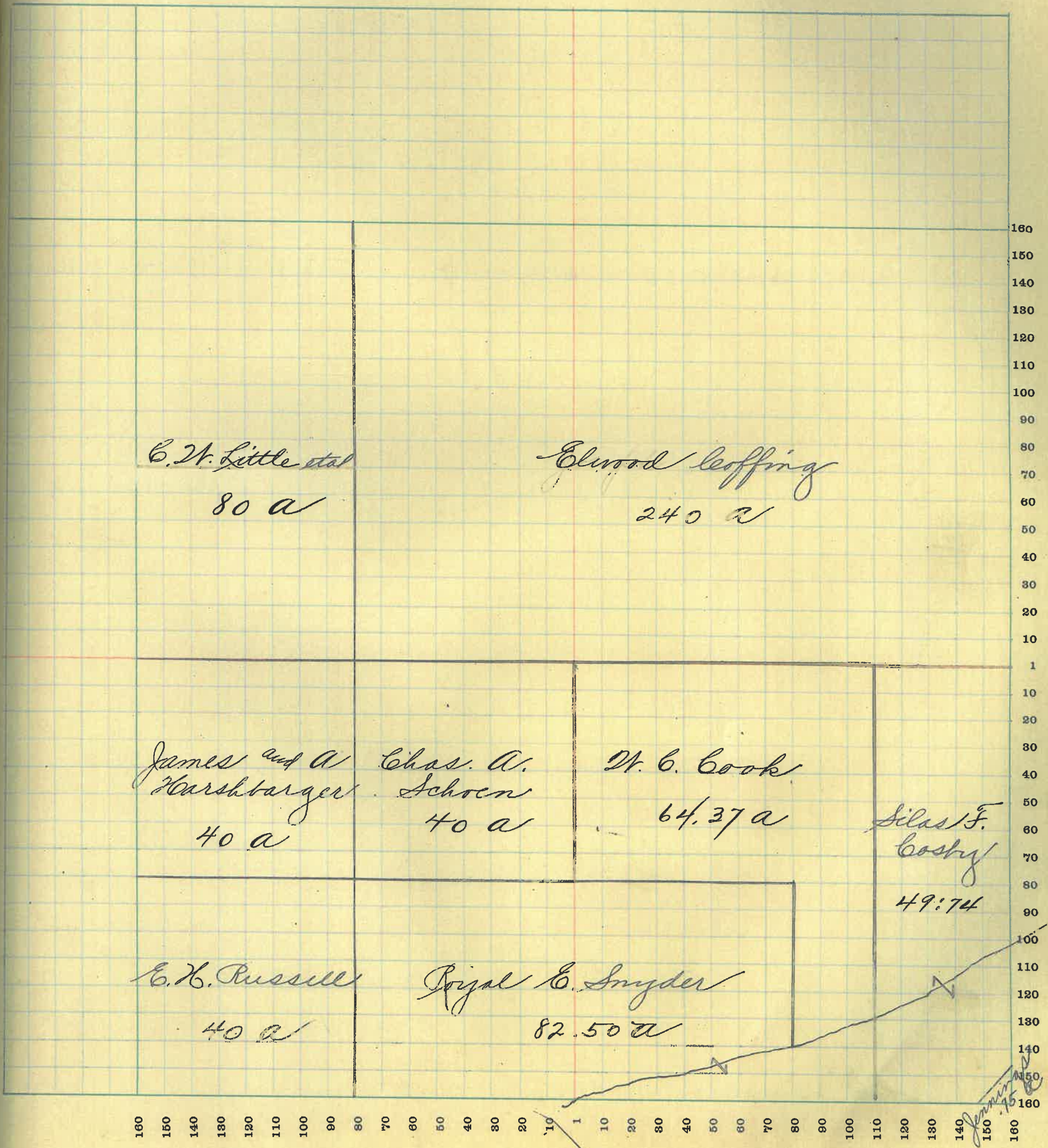
SECTION No. *Thirty Three*

Congressional Township No. *20*, R *13*

SCALE—Forty rods to an inch, or ten rods to a space, Congress Land, which is one mile square for a section.
Number of acres in this Section, according to the United States Survey.....

Value of
lands and
improvements

5100
4160
1180
300
5150
2000
200
475
50



160 150 140 130 120 110 100 90 80 70 60 50 40 30 20 10 1 10 20 30 40 50 60 70 80 90 100 110 120 130 140 150 160

66

MONTGOMERY COUNTY, INDIANA, 1922

Assessor's Plat Book for Sugar Creek Township, No. 20

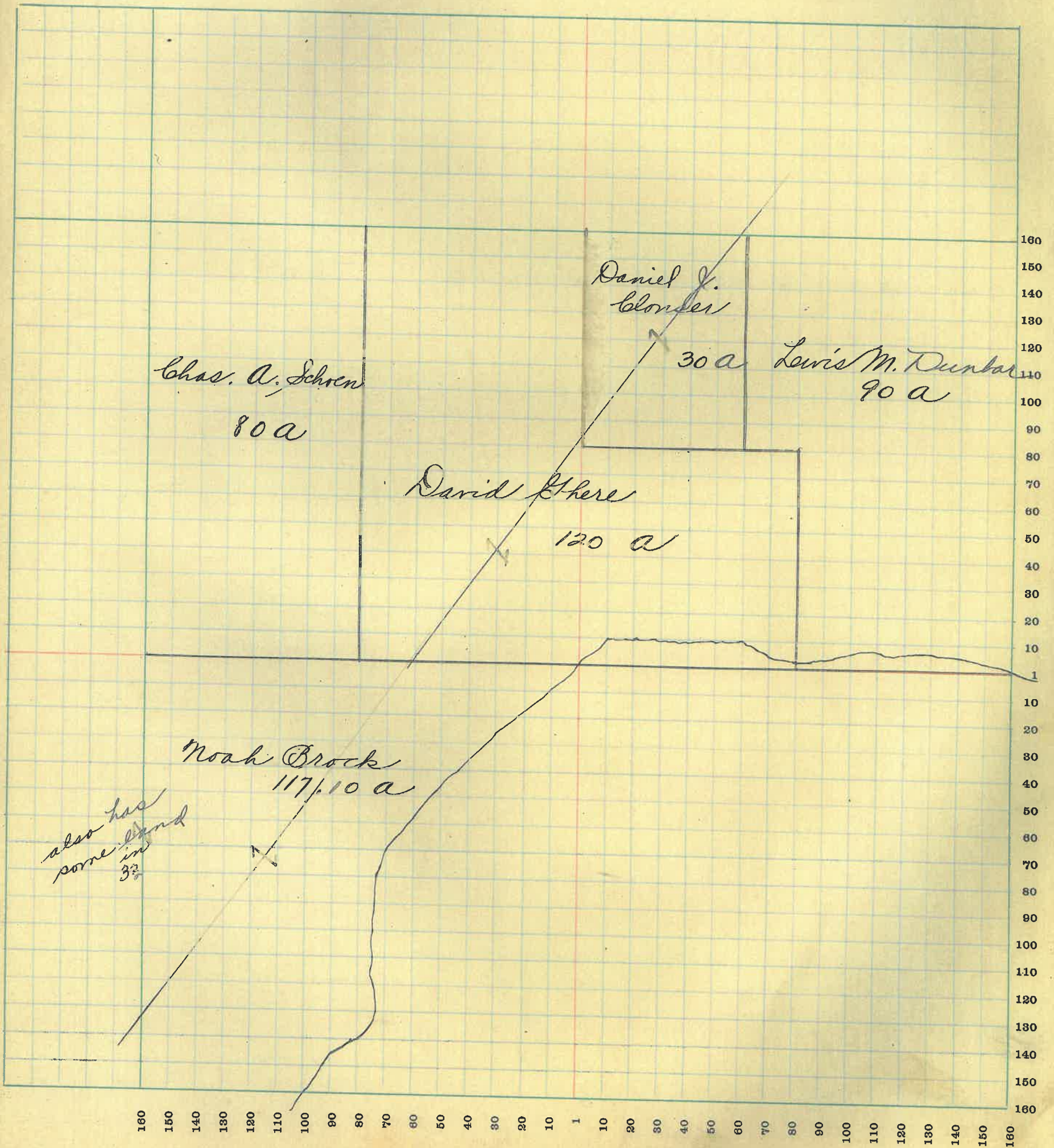
T. R. WOODBURN PRINTING CO. TERRE HAUTE, IND.

NAMES OF OWNERS	Number of Plat	DESCRIPTION	Section	Township	Range	Acres	Hundredths	Value of Lands	Value of Improvements	Value of Lands and Improvements
Broch, Noah		PA SE Q	34	20	3	117	10	7900	800	8700
Blonser, Daniel J.		Pl. NW Q NE Q	"	"	"	30		1800	100	1900
Duntar, Lewis M.		PA NE Q	"	"	"	90		5400	50	5450
Ehere, David		PA NE Q	"	"	"	120		7200	500	7700
Schoen, Chas. A.		NE NE NW Q	"	"	"	80		7200	100	7300

SECTION No. *Thirty Four*

Congressional Township No. *20*, R *3*

SCALE—Forty rods to an inch, or ten rods to a space, Congress Land, which is one mile square for a section.
Number of acres in this Section, according to the United States Survey.....



MONTGOMERY COUNTY, INDIANA, 1922

Assessor's Plat Book for Sugar Creek Township, No. 20

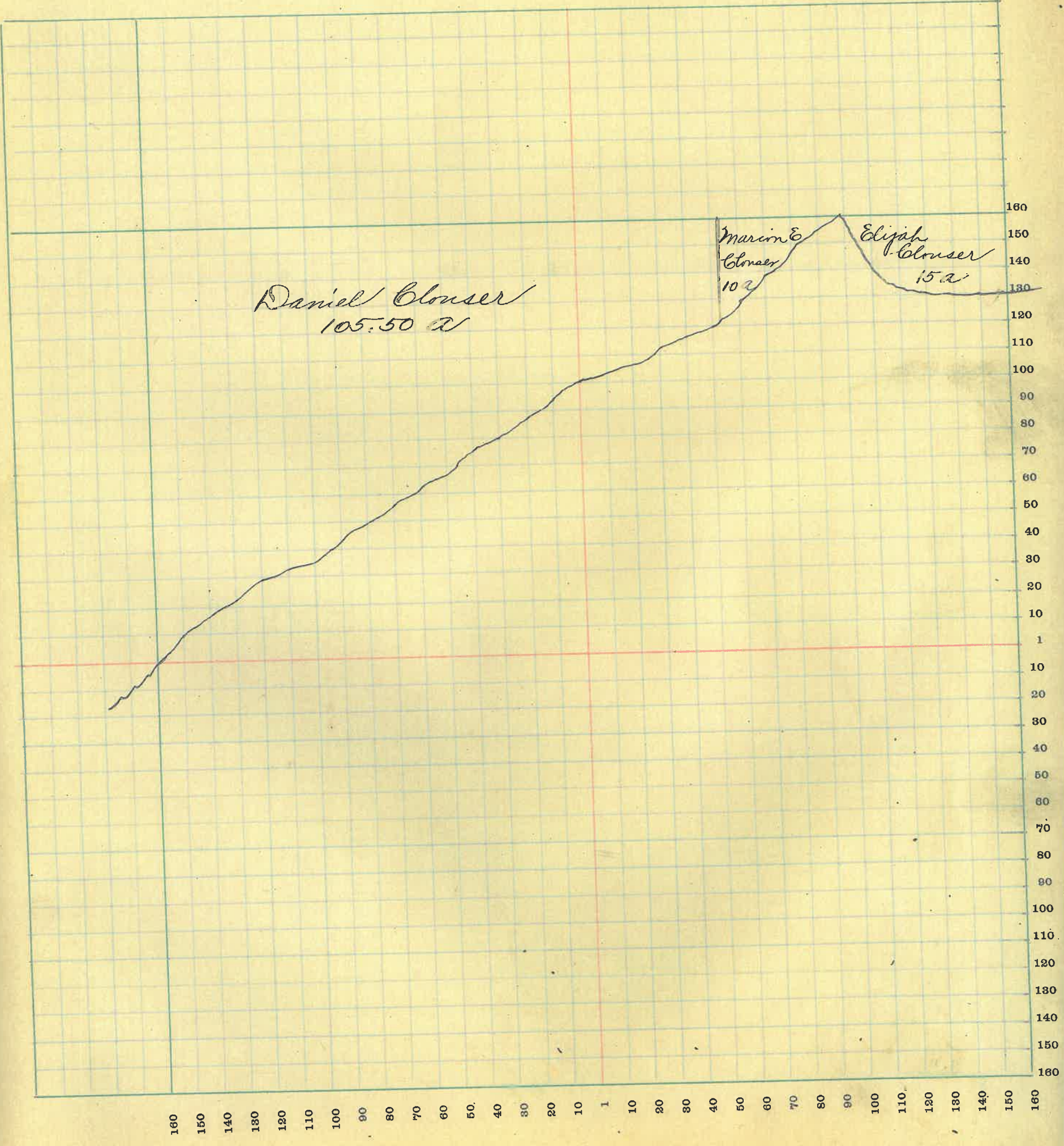
T. R. WOODBURN PRINTING CO. TERRE HAUTE, IND.

NAMES OF OWNERS	Number of Plat	DESCRIPTION	Section	Township	Range	Acres	Hundredths	Value of Lands	Value of Improvements	Value of Lands and Improvements
<i>Clouser, Elijah</i>		<i>Pl. N E Q N E Q</i>	35	20	3	15		750		750
<i>Clouser, Daniel</i>		<i>Pl. N 76</i>	"	"	"	105.50		8450	300	8750
<i>Clouser, Marion E</i>		<i>Pl. N E N E Q</i>	"	"	"	10.		800		800

SECTION No. *Thirty Five*

Congressional Township No. *20*, R *3*

SCALE—Forty rods to an inch, or ten rods to a space, Congress Land, which is one mile square for a section.
Number of acres in this Section, according to the United States Survey



SECTION No. *Thirty Six*

Congressional Township No. *20*, R *3*

SCALE—Forty rods to an inch, or ten rods to a space, Congress Land, which is one mile square for a section.
Number of acres in this Section, according to the United States Survey.....

