

PLAT BOOK
1928

Sugar Creek Twp.
Montgomery County

Assessor's Plat Book
Sugar Creek Township
Montgomery County,
Indiana

1928

Last Name	First Name	Page	Notes
Alkire	Isaac	39, 40	
Anderson	Maggie	31, 32	
Anderson	Mary L	31, 32	
Anderson	Ray	41, 42	
Anderson	Ray and Bessie	31, 32	
Anderson	Virginia	41, 42	
Anderson	Williard B	31, 32	
Anderson	Williard B and Maggie	41, 42	
Booher	Ephriam and Mary J	45, 46	
Boohultz	A A and M	43, 44	
Boots	Allie	7, 8	
Boots	George	17, 18, 31, 32	
Boots	Goldie	19, 20	
Bowen	John P	49, 50	
Bowers	Elivira	39, 40	
Bowers	Elizabeth	19, 20	
Bowers	Elvira	33, 34	
Bowers	Ina L	63, 64	
Bowers	J W	31, 32	
Bowers	William	17, 18, 31, 32	
Bowers School		43, 44	
Branburn	Harvey	25, 26	
Brock	Noah	67, 68	
Bryant	Simeon	9, 10, 11, 12	
Bundy	Marie	45, 46	
Bundy	Wm H	45, 46, 51, 52	
Burk	Mattie	53, 54	
Callahan	Melissa K	71, 72	
Campbell	D C	17, 18, 19, 20	
Campbell	James M	67, 68	
Campbell	John W	29, 30	
Carr	Blanche and Rawleigh	51, 52	
Casey	Dona Belle	5, 6, 7, 8	
cemetery		36	
church		20, 38	
Clark	C T and L A	5, 6	
Clark	Lydia A	3, 4, 5, 6	
Clouser	Agnes	51, 52, 69, 70	
Clouser	Arthur D and Rosa E	51, 52	
Clouser	C W and Agnes	49, 50	
Clouser	Chesley	51, 52	Bowers
Clouser	Chesley W	47, 48	
Clouser	Daniel J	53, 54, 67, 68	
Clouser	Danil B and Viola	51, 52	Bowers
Clouser	Elijah	51, 52, 69, 70	
Clouser	Grace	49, 50	
Clouser	Ira	69, 70	
Clouser	Martha A	45, 46, 47, 48	
Cochran	Henry C	61, 62	
Coffing	Elwood	65, 66	
Conrad	Albert B	1, 2	
Cook	Frank L	61, 62	
Cook	Geo	63, 64	
Cook	Grant	55, 56	
Cook	W C	65, 66	
Cook	Wallace D and Georgia J	21, 22	
Cook	Wm S and Alice	19, 20, 21, 22	
Cosby	Silas M	65, 66	
Cox	Lynn	41, 42	
Cox	Warner W	57, 58	
Cox	Wm J	41, 42, 63, 64	
Custer	Charles	57, 58, 59, 60	
Custer	Franklin	57, 58, 59, 60	
Custer	Franklin W	61, 62, 63, 64	
Custer	Laura	37, 38	
Davis	Noah	43, 44	
Deck	Geo W	49, 50, 51, 52	
Dicks	Bodley K	57, 58	
Dunbar	A L	29, 30, 45, 46	
Dunbar	Atlanta	1, 2	
Dunbar	C B	53, 54	
Dunbar	Frank	31, 32	
Dunbar	Jos E and Willard P	51, 52	
Dunbar	Lewis M	67, 68	heirs of
Dunbar	Malissa	21, 22	
Dunbar	Robert M and M	53, 54	
Dunbar	Silas M	53, 54	
Dunbar	Silas M and Louisa	55, 56	
Dunbar	Thos C and Mary A	31, 32	

Dunbar	Williard P and Jos E	51, 52	Bowers
Dunbar	Wm T	1, 2	
Dykes	James E	47, 48	
Dykes	Saml A	41, 42	
Evans	W H	11, 12	
Farmers and Merchants State Bank of Darlington		63, 64	
Farmers Grain and Seed Co		45, 46	
Farmers Grain and Seed Co		51, 52	Bowers
Fisher	Levi	43, 44	
Fisher	Levi and Ortha	43, 44	
Flannegan	John	25, 26	
Fletcher	Jennie F	9, 10	
Geiger	Clara M	23, 24	
Gray	Martin P	7, 8, 17, 18	
Gray	Perry G	13, 14	
Gray	Thos W	35, 36, 37, 38	
Grimes	Clara B	45, 46	
Hains	G W and C M	5, 6	
Halstead	John	13, 14	
Hamilton	Flora E	51, 52	Bowers
Hamilton	Geo M Jr	51, 52	
Hampton	Amanda	51, 52	
Hampton	Marshall	49, 50	
Harbin	Wm A	23, 24	
Harshbarger	Amanda	41, 42	
Harshbarger	James and A	65, 66	
Hayes	David and Lydia C	25, 26	
Holloway	Margaret A	21, 22, 25, 26	
Holloway	Marion E	55, 56	
Holt	Roy A	45, 46	
Horney	Oliver P	11, 12, 29, 30	
Hulvey	Minor F	55, 56	
Hulvey	Saml H	63, 64	
Hutchison	Melissa C	49, 50	
Independent Benefit and Pleasure Club		49, 50	
Irons	Chas E	37, 38, 59, 60, 61, 62	
Irwin	Jas W	19, 20	
Jackson	Eston and Achsa L	33, 34, 35, 36	
Jenkins	Dona Belle	3, 4	
Jennings	Alonzo	65, 66	
Keys	Wm E	21, 22, 27, 28	
Kiek	Luella M	53, 54	
Killen	Mary A	61, 62	
Kirk	Alden	51, 52	
Kirk	Anna V	57, 58	
Kirk	Harley and B	51, 52	
Kirk	Luella M	45, 46	
Kirk	James	45, 46	
Kirkpatrick	Wm W	11, 12	
Leas	Chas F	61, 62	
Lewis	Albert F	49, 50	
Lister	Flossie H	51, 52	Bowers
Little	C Ward	63, 64	
Little	Emma E and Sarah M	55, 56, 65, 66	
Little	L M	55, 56	
Little	L W	57, 58	
Livingston	E E	9, 10	
Loveless	Adam	19, 20, 21, 22	
Maguire	Harriet	61, 62	
Mahoy	Geo	39, 40	
Mahoy	Willard F	41, 42	
Martz	Ashley E and Minnie F	55, 56	
Martz	C N	61, 62	
McBee	James F	37, 38	
McBee	Martin Z	37, 38	
McBee	Wm J	37, 38	
McLaughlin	John and Agnes	1, 2	
McManama	John H	57, 58	
Miller	Jas S	37, 38	
Mitchell	S A D	1, 2, 3, 4, 23, 24	
Mitchell	Wm	29, 30	
Moore	Rose	59, 60	
Morin	Wm T	15, 16	
Niven	Richard E	63, 64	
Ormsby	W O	19, 20	
Ormsby	Wm O	5, 6, 17, 18	
Paddock	John A	41, 42	
Paddock	Reid D	39, 40	
Peacock	Norman F and Nellie K	7, 8	
Peoples Cooperative Telephone CO of Bowers		51, 52	Bowers
Peters	Joseph	15, 16	
Peterson	A J and V M	19, 20	
Peterson	Chas P	13, 14, 33, 34, 35, 36	
Peterson	Clifford V	13, 14, 37, 38	
Peterson	Martha E	19, 20	
Peterson	Mildred E and Marion P	39, 40	
Phebus	George	29, 30, 43, 44	
Pilcher	Benj A	59, 60	
Pittman	Louisa	61, 62	
Powers	Francis W	21, 22, 27, 28, 29, 30	

Price	Samuel H	13, 14, 15, 16	
Pyle	Luella D	1, 2	
Railroad		48, 52, 54	
Rakestraw	Anna	11, 12	
Reese	Lyman P	13, 14	
Rice	Jos M	19, 20	
Rice	Joseph M	21, 22	
Riley	Laura	41, 42	
Rine	John E	29, 30, 31, 32	
Robinson	John D	45, 46	
Rosebraugh	John and Nettie	53, 54	
Royer	Cecil M	39, 40	
Royer	Clem W	39, 40	
Royer	Curtis R	11, 12	
Royer	Herbert W	39, 40	
Russell	E H	65, 66	
Schoen	Chas A	53, 54, 55, 56, 65, 66, 67, 68	
Schoen	Walter A	55, 56	
School		44	
Seybold	Wilhelmina	33, 34, 35, 36, 37, 38	
Shill	B F	45, 46	
Shill	Benj J	53, 54	
Shimer	Marie	51, 52	Bowers
Shriver	Mary L	25, 26	
Shumaker	Prime and J	29, 30	
Shumaker	Reuben	43, 44	
Smith	Hiram	61, 62	
Smith	J P and E	17, 18	
Smith	Nellie D	1, 2	
Snyder	Royal E	65, 66	
Spratt	Marcus L	1, 2	
The Crawfordsville Trust Co		43, 44	
Thompson	Elva A	61, 62	
Ticen	Florence	53, 54	
Timmons	Bert A	15, 16, 33, 34	trustee
Tribbett	Wiley	37, 38	
Turnipseed	Martha E	15, 16, 17, 18, 31, 32, 33, 34	
Turnipseed	Thos B	31, 32, 33, 34	
Waugh	Frank	25, 26	
Waugh	J M	23, 24	
Waugh	John M	25, 26, 47, 48	
Waugh	John M	27, 28	trustee
Welshimer	George and Ometa	13, 14	
Weshimer	Simeon	11, 12, 13, 14	
Wills	Alfred "etal"	49, 50	
Woods	Linnie F	9, 10	
Worth	John M	19, 20, 29, 30	

MONTGOMERY COUNTY, INDIANA, 1928

Assessor's Plat-Book for Sugar Creek Township No. 20


PT. WAYNE PTD. CO. PT. WAYNE, IND.

NAMES OF OWNERS	Number on Plat	DESCRIPTION	Section	Township	Range	Acres	Hundredths	Value of Lands	Value of Improvements	Value of Lands and Improvements
Conrad, Albert E.		Pt. S. ²	1	20	30	120		9600	150	9750
Dunbar, Atlanta		Pt. E. ² Pt. NW ⁴	"	"	"	168.50		13480	800	14280
Dunbar, Wm F.		Pt. NW ⁴	"	"	"	52.66		4240	200	4440
Mitchell, S. A. D.		S ² SW ⁴	"	"	"	80		6400	250	6650
McLaughlin, John & Agnes		NW ⁴ SW ⁴	"	"	"	40.00		3200		3200
Smith, Nellie D and Luella D. Pyle		Pt. NE ⁴	"	"	"	25.80		2080		2080
Spratt, Marcus L.		Pt. N ²	"	"	"	120.56		9650	800	10450

SECTION No. One

Congressional Township No. 20, R. 3

SCALE: Forty rods to an inch, or ten rods to a space, Congress Land, which is one mile square for a section.
Number of acres in this section, according to United States Survey, _____



MONTGOMERY COUNTY, INDIANA, 1928

Assessor's Plat-Book for Sugar Creek

Township No. 20


PT. WAYNE PLS. CO. PT. WAYNE, IND.

NAMES OF OWNERS	Number on Plat	DESCRIPTION	Section	Township	Range	Acres	Hundredths	Value of Lands	Value of Improvements	Value of Lands and Improvements
<i>Clark, Lydia A.</i>		<i>SW⁴</i>	2	20	3	160		12800		12800
<i>Jenkins, Dona Belle</i>		<i>Pr 7²</i>	"	"	"	290.28		23220	300	23520
<i>Mitchell, S.A.D.</i>		<i>SE⁴</i>	"	"	"	160		12800		12800

SECTION No. Two

Congressional Township No. 20, R. 3

SCALE: Forty rods to an inch, or ten rods to a space, Congress Land, which is one mile square for a section.
Number of acres in this section, according to United States Survey, _____



MONTGOMERY COUNTY, INDIANA, 1928

Assessor's Plat-Book for *Sugar Creek*

Township No. *20*


PT. WAYNE TWP. CO. FT. WAYNE, IND.

NAMES OF OWNERS	Number on Plat	DESCRIPTION	Section	Township	Range	Acres	Hundredths	Value of Lands	Value of Improvements	Value of Lands and Improvements
<i>Clark, C.T. and L.W.</i>		<i>Pl. S²</i>	<i>3</i>	<i>20</i>	<i>3</i>	<i>63</i>	<i>5040</i>	<i>500</i>	<i>5540</i>	<i>5540</i>
<i>Clark, Lydia W.</i>		<i>Pl. E²</i>	"	"	"	<i>185</i>	<i>14800</i>	<i>2500</i>	<i>17300</i>	<i>17300</i>
<i>Casey, Dana Belle</i>		<i>Pl. NW⁴</i>	"	"	"	<i>13424</i>	<i>10740</i>		<i>10740</i>	<i>10740</i>
<i>Haines, G.W. & C.M.</i>		<i>Pl. E² Pl. W²</i>	"	"	"	<i>7500</i>	<i>6000</i>	<i>1000</i>	<i>7000</i>	<i>7000</i>
<i>Ormsby, Wm O.</i>		<i>Pl. SW⁴</i>	"	"	"	<i>14600</i>	<i>11680</i>		<i>11680</i>	<i>11680</i>

SECTION No. Three

Congressional Township No. 20, R. 3

SCALE: Forty rods to an inch, or ten rods to a space, Congress Land, which is one mile square for a section.
Number of acres in this section, according to United States Survey, _____



6

MONTGOMERY COUNTY, INDIANA, 1928

Assessor's Plat-Book for Sugar Creek Township No. 20


PT. WAVER PTO. CO. PT. WAYNE, IND.

NAMES OF OWNERS	Number on Plat	DESCRIPTION	Section	Township	Range	Acres	Hundredths	Value of Lands	Value of Improvements	Value of Lands and Improvements
<i>Boots, Allie</i>		<i>Pt NW⁴</i>	<i>4</i>	<i>20</i>	<i>3</i>	<i>4450</i>	<i>3560</i>	<i>400</i>	<i>3960</i>	
<i>Casey, Dona Belle</i>		<i>Pt N²</i>	<i>"</i>	<i>"</i>	<i>"</i>	<i>24150</i>	<i>19320</i>	<i>1000</i>	<i>20320</i>	
<i>Gray, Martin P.</i>		<i>SE⁴</i>	<i>"</i>	<i>"</i>	<i>"</i>	<i>160</i>	<i>12800</i>	<i>2000</i>	<i>14800</i>	
<i>Peacock, Norman F. & Nellie K.</i>		<i>SW⁴</i>	<i>"</i>	<i>"</i>	<i>"</i>	<i>160</i>	<i>12800</i>	<i>1000</i>	<i>13800</i>	

SECTION No. Four

Congressional Township No. 20, R. 3

SCALE: Forty rods to an inch, or ten rods to a space, Congress Land, which is one mile square for a section.
Number of acres in this section, according to United States Survey, _____




SECTION No. Five

Congressional Township No. 20, R. 3

SCALE: Forty rods to an inch, or ten rods to a space, Congress Land, which is one mile square for a section.
Number of acres in this section, according to United States Survey, _____

e of
and
ove-
its

10
20
0
5



Simon Bryant
150 a.

Linnie
F. Woods
74.48
a

Jennie F. Fletcher
303.78 a.

E. C. Livingston
79.50 a

MONTGOMERY COUNTY, INDIANA, 1928

Assessor's Plat-Book for *Sugar Creek*

Township No. 20

PT. WAYNE PUB. CO. PT. WAYNE, IND.

NAMES OF OWNERS	Number on Plat	DESCRIPTION	Section	Township	Range	Acres	Hundredths	Value of Lands	Value of Improvements	Value of Lands and Improvements
<i>Bryant, Simeon</i>		<i>Pl N²NE⁴</i>	6	20	3	1359	1000			1000
<i>Evans, W H</i>		<i>Pl S²</i>	"	"	"	160	12800	2000		14800
<i>Horney, O.P.</i>		<i>Pl N²</i>	"	"	"	11927	8900	700		9600
<i>Kirkpatrick W^m W.</i>		<i>Pl W²</i>	"	"	"	18202	14560	600		15160
<i>Rakestraw Anna</i>		<i>Pl NE⁴</i>	"	"	"	1359	1000			1000
<i>Royer, Curtis R.</i>		<i>Pl E²</i>	"	"	"	120	9600	550		10150
<i>Welshimer, Simeon</i>		<i>Pl N²NE⁴</i>	"	"	"	40	3200	300		3500

MONTGOMERY COUNTY, INDIANA, 1928

Assessor's Plat-Book for Sugar Creek Township No. 20


PT. WAHNE PLS. CO. PT. WAHNE, IND.

NAMES OF OWNERS	Number on Plat	DESCRIPTION	Section	Township	Range	Acres	Hundredths	Value of Lands	Value of Improvements	Value of Lands and Improvements
Gray, Perry G.		Pt N ² -Pt S ²	7	20	3	262	20960	2000	22960	
Halstead, John		Pt NW ⁴	"	"	"	95	7600		7600	
Peterson, Chas P.		Pt SE ⁴	"	"	"	17	351400		1400	
Peterson, Clifford V.		Pt SW ⁴	"	"	"	80	476440	500	6940	
Price, Samuel H.		Pt SE ⁴	"	"	"	28	802300	1000	3300	
Riese, Lyman P.		Pt NE ⁴ Pt SE ⁴	"	"	"	96	507720	1300	9020	
Welshimer, George and Ometa		Pt N ² SW ⁴	"	"	"	14	1120	150	1270	
Welshimer, Simeon		Pt. SE ⁴	"	"	"	74	225940	1100	7040	

SECTION No. Sixteen

*Congressional Township No. 20, R. 3

SCALE: Forty rods to an inch, or ten rods to a space, Congress Land, which is one mile square for a section.
Number of acres in this section, according to United States Survey, _____



MONTGOMERY COUNTY, INDIANA, 1928

Assessor's Plat-Book for Sugar Creek

Township No. 20

PT. WARNE PLO. CO. PT. WAYNE, IND.

NAMES OF OWNERS	Number on Plat	DESCRIPTION	Section	Township	Range	Acres	Hundredths	Value of Lands	Value of Improvements	Value of Lands and Improvements
Morin, Wm J.		Pt S ² Pt N ²	8	20	3	323	16	25850	3500	29350
Peters, Joseph		Pt NW ⁴	"	"	"	100		8000	800	8800
Price, Samuel H.		Pt W ²	"	"	"	103	51	8300		8300
Timmons, Bert A. ^{Trustee}		Pt S ²	"	"	"	36	60	2920		2920
Turnipseed, Martha E.		Pt E ² S ² E ⁴	"	"	"	77	91	6240		6240

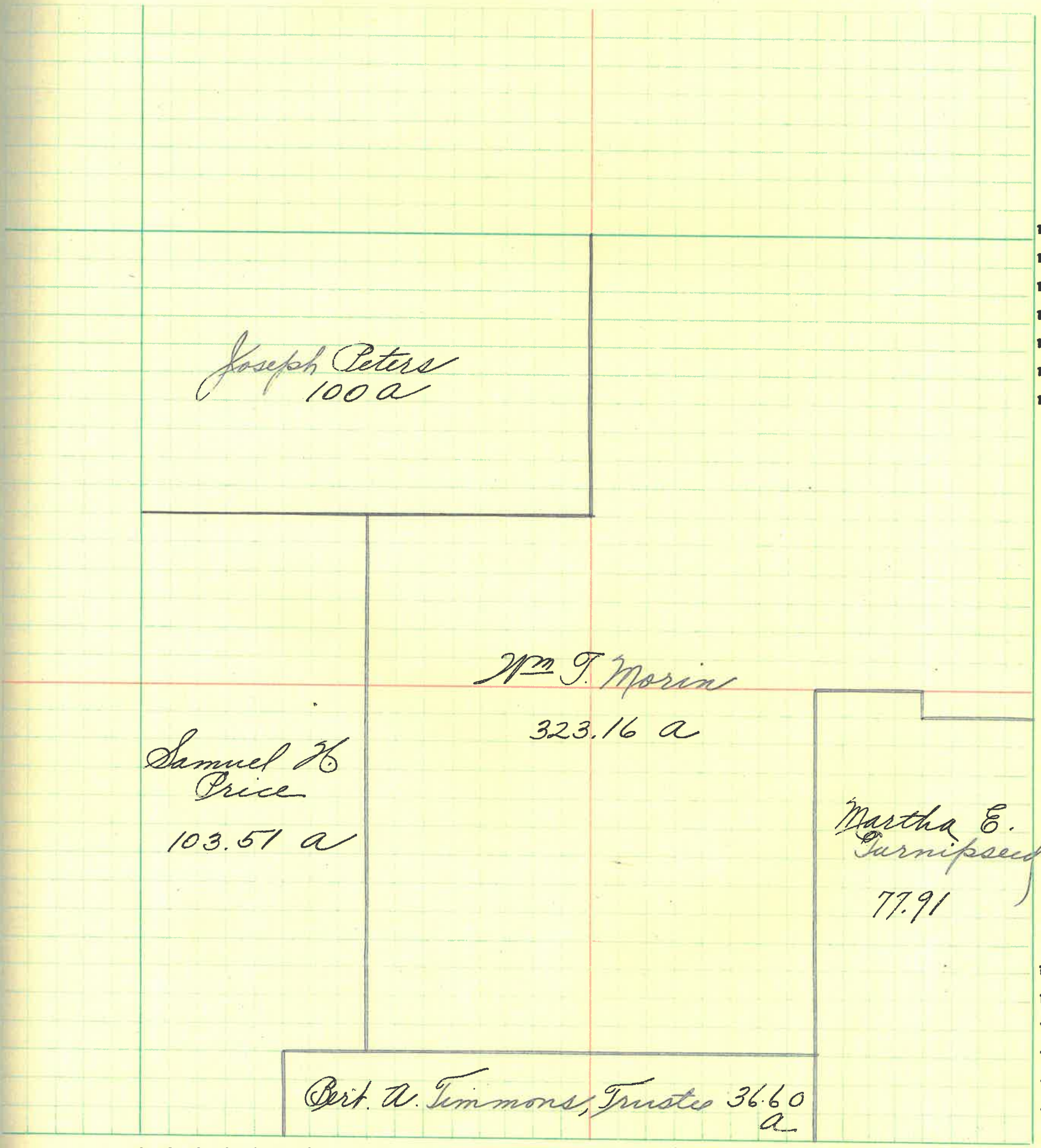
SECTION No. Eight

Congressional Township No. 20, R. 13

SCALE: Forty rods to an inch, or ten rods to a space, Congress Land, which is one mile square for a section.
Number of acres in this section, according to United States Survey, _____

of
and
over-
its

50
0
0
0
0
0



MONTGOMERY COUNTY, INDIANA, 1928

Assessor's Plat-Book for Sugar Creek Township No. 20

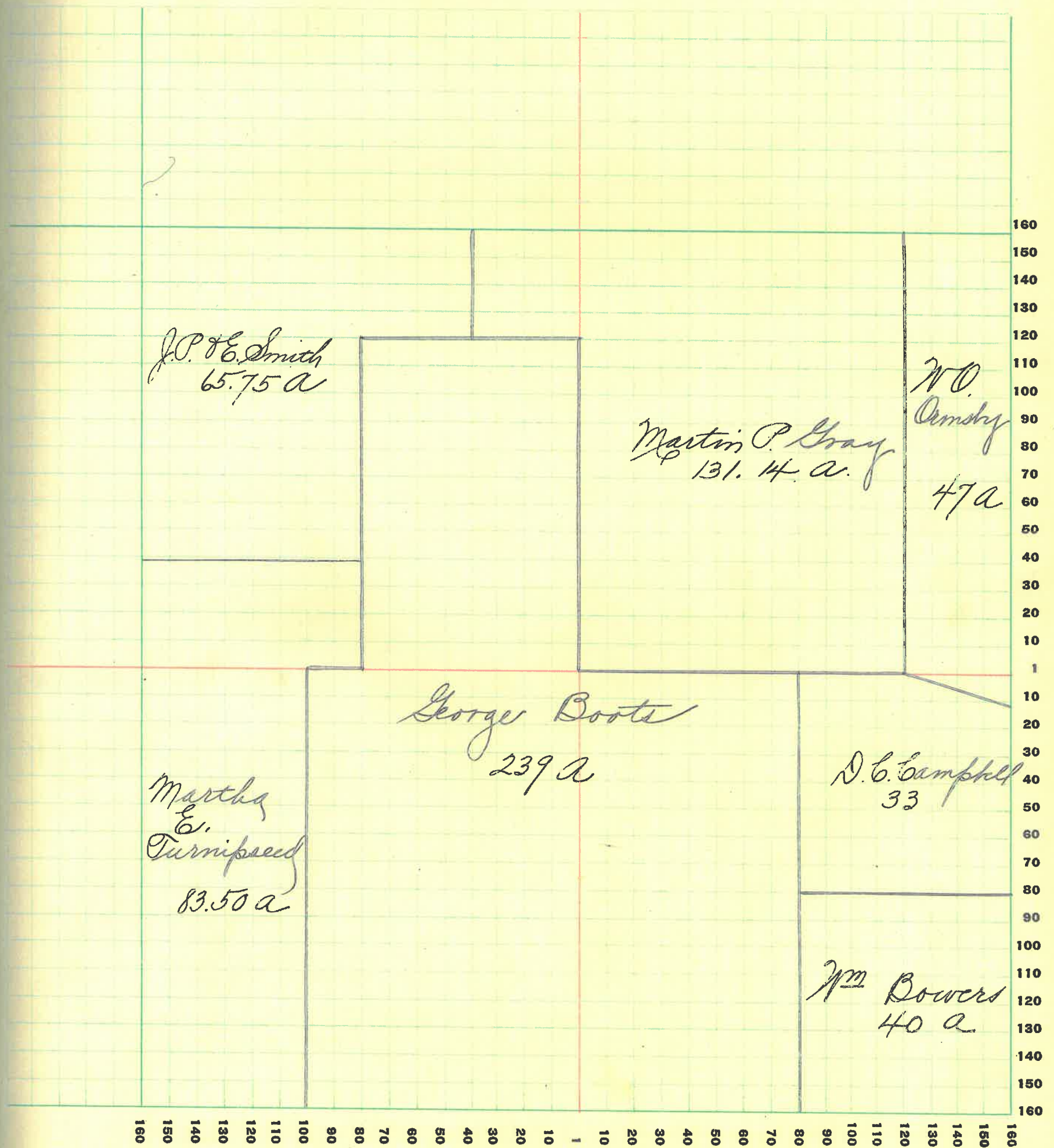
PT. WAHNE PTD. CO. PT. WAHNE, IND.

NAMES OF OWNERS	Number on Plat	DESCRIPTION	Section	Township	Range	Acres	Hundredths	Value of Lands	Value of Improvements	Value of Lands and Improvements
Boots, George		Pt N ² Pt S ²	9	20	3	239	19120	1000	20120	
Bowers, William		SE ⁴ SE ⁴	"	"	"	40	3200	250	3450	
Campbell, D. C.		Pt NE ⁴ SE ⁴	"	"	"	33	2640		2640	
Gray, Martin P.		Pt NE ⁴	"	"	"	13114	10500		10500	
Ormsby, W ^m O.		Pt E ²	"	"	"	47	3760		3760	
Smith, J. P. & E.		Pt NW ⁴	"	"	"	6575	5260	800	6060	
Turnipseed, Martha E		Pt N ²	"	"	"	8350	6680		6680	

SECTION No. Nine

Congressional Township No. 20, R. 3

SCALE: Forty rods to an inch, or ten rods to a space, Congress Land, which is one mile square for a section.
Number of acres in this section, according to United States Survey, _____



MONTGOMERY COUNTY, INDIANA, 1928

Assessor's Plat-Book for Sugar Creek Township No. 20

PT. WAYNE REG. CO. PT. WAYNE, IND.

NAMES OF OWNERS	Number on Plat	DESCRIPTION	Section	Township	Range	Acres	Hundredths	Value of Lands	Value of Improvements	Value of Lands and Improvements
Boots, Goldie ^{and} Martha Peterson		Pl N ²	10	20	3	15.25	1140			1140
Bowers, Elizabeth		Pl N ²	"	"	"	57.73	4350	800		5150
Bowers, Wm.		Pl SW ⁴ SW ⁴	"	"	"	18.50	1300			1300
Book, Wm. S. and A		Pl S ² NE ⁴	"	"	"	25	2000	500		2500
Campbell, D. C.		Pl SW ⁴	"	"	"	57.50	4300	1800		6100
Erwin, Jas. W.		Pl NE ⁴	"	"	"	59.19	4720	400		5120
Loebl, Adam		NE ⁴ NE ⁴	"	"	"	40	3200	1300		4500
Ormsby, W. D.		Pl NW ⁴	"	"	"	109.16	8740	1100		9840
Peterson, A. J. and V. M.		Pl N ²	"	"	"	22.40	1800	600		2400
do		Pl E ² SW ⁴	"	"	"	35	2625			2625
Peterson, Martha		Pl N ² SW ⁴	"	"	"	13.25	1000			1000
Rice, Jos. M.		N ² SE ⁴ NE ⁴	"	"	"	20	1600	800		2400
North, John M.		SE ⁴	"	"	"	160	12800	700		13500

SECTION No. Ten

Congressional Township No. 20, R. 3

SCALE: Forty rods to an inch, or ten rods to a space, Congress Land, which is one mile square for a section.
Number of acres in this section, according to United States Survey, _____

due of
ids and
prove-
ments

140

150

160

170

180

190

200

210

220

230

240

250

260

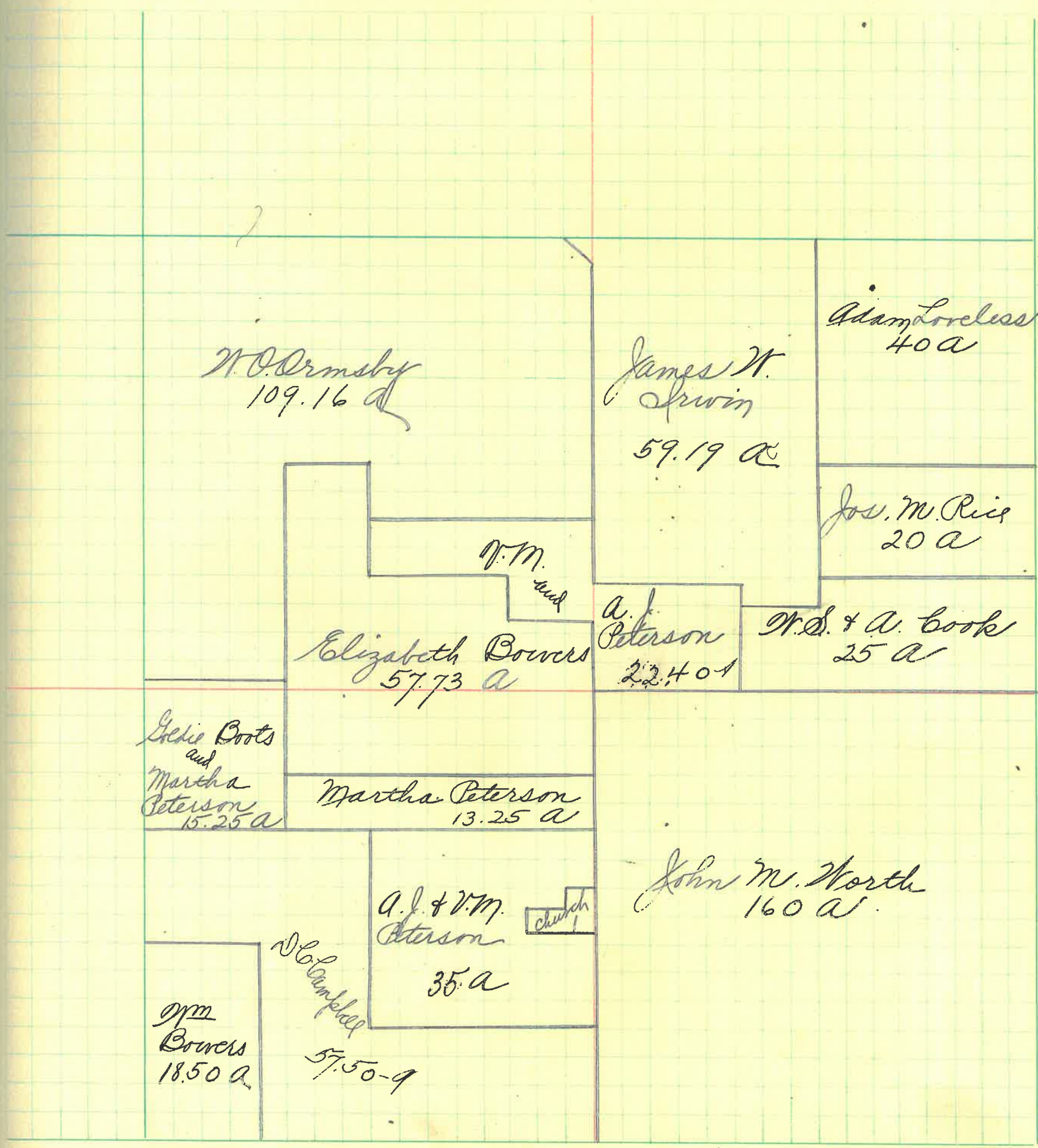
270

280

290

300

160
150
140
130
120
110
100
90
80
70
60
50
40
30
20
10
1
10
20
30
40
50
60
70
80
90
100
110
120
130
140
150
160



160 150 140 130 120 110 100 90 80 70 60 50 40 30 20 10 1 10 20 30 40 50 60 70 80 90 100 110 120 130 140 150 160

MONTGOMERY COUNTY, INDIANA, 1928

Assessor's Plat-Book for Sugar Creek Township No. 20

PT. WAYNE PLO. CO. PT. WAYNE, IND.

NAMES OF OWNERS	Number on Plat	DESCRIPTION	Section	Township	Range	Acres	Hundredths	Value of Lands	Value of Improvements	Value of Lands and Improvements
Book, Wallace D ^{and} Georgia J		Pt N ²	11	20	3	168	13440	800	14240	
Book, Wm S ^{and} Alice		Pt SE ⁴	"	"	"	120	9600	1200	10800	
Dunbar, Malissa		Pt NW ⁴	"	"	"	52.20	4180		4180	
Holloway, Margaret A.		SE ⁴ SE ⁴	"	"	"	40	3200	300	3500	
Keys, Wm E.		W ² SW ⁴	"	"	"	80	6400	1100	7500	
Loveless, Adam		Pt N ² NW ⁴	"	"	"	72	5760		5760	
Powers, Francis W		E ² SW ⁴	"	"	"	80	6400		6400	
Rice, Joseph M.		Pt SW ⁴ NW ⁴	"	"	"	28	2240		2240	

SECTION No. Eleven

Congressional Township No. 20, R. 3

SCALE: Forty rods to an inch, or ten rods to a space, Congress Land, which is one mile square for a section.
Number of acres in this section, according to United States Survey, _____

Value of
lands and
improve-
ments

4240

2800

1800


500

500

760

400

240



MONTGOMERY COUNTY, INDIANA, 1928

Assessor's Plat-Book for Sugar Creek Township No. 20

PT. WAHNE PRG. CO. FT. WAYNE, IND.

NAMES OF OWNERS	Number on Plat	DESCRIPTION	Section	Township	Range	Acres	Hundredths	Value of Lands	Value of Improvements	Value of Lands and Improvements
<i>Geiger, Clara M.</i>		<i>E⁴ S⁸</i>	<i>12</i>	<i>20</i>	<i>3</i>	<i>40</i>		<i>3000</i>		<i>3000</i>
<i>Herbin, Wm A</i>		<i>Pt S⁶</i>	"	"	"	<i>120</i>		<i>7000 800</i>		<i>7800</i>
<i>Mitchell, S. A. D.</i>		<i>N⁴</i>	"	"	"	<i>162 05</i>		<i>12960 1400</i>		<i>14360</i>
<i>Daugh, J. M.</i>		<i>N⁶ + S⁷</i>	"	"	"	<i>319</i>		<i>25520 700</i>		<i>26220</i>


SECTION No. Twelve

Congressional Township No. 20, R. 3

SCALE: Forty rods to an inch, or ten rods to a space, Congress Land, which is one mile square for a section.
Number of acres in this section, according to United States Survey, _____

Value of
lands and
improvements

000
800
7360
6220



MONTGOMERY COUNTY, INDIANA, 1928

Assessor's Plat-Book for Sugar Creek Township No. 20

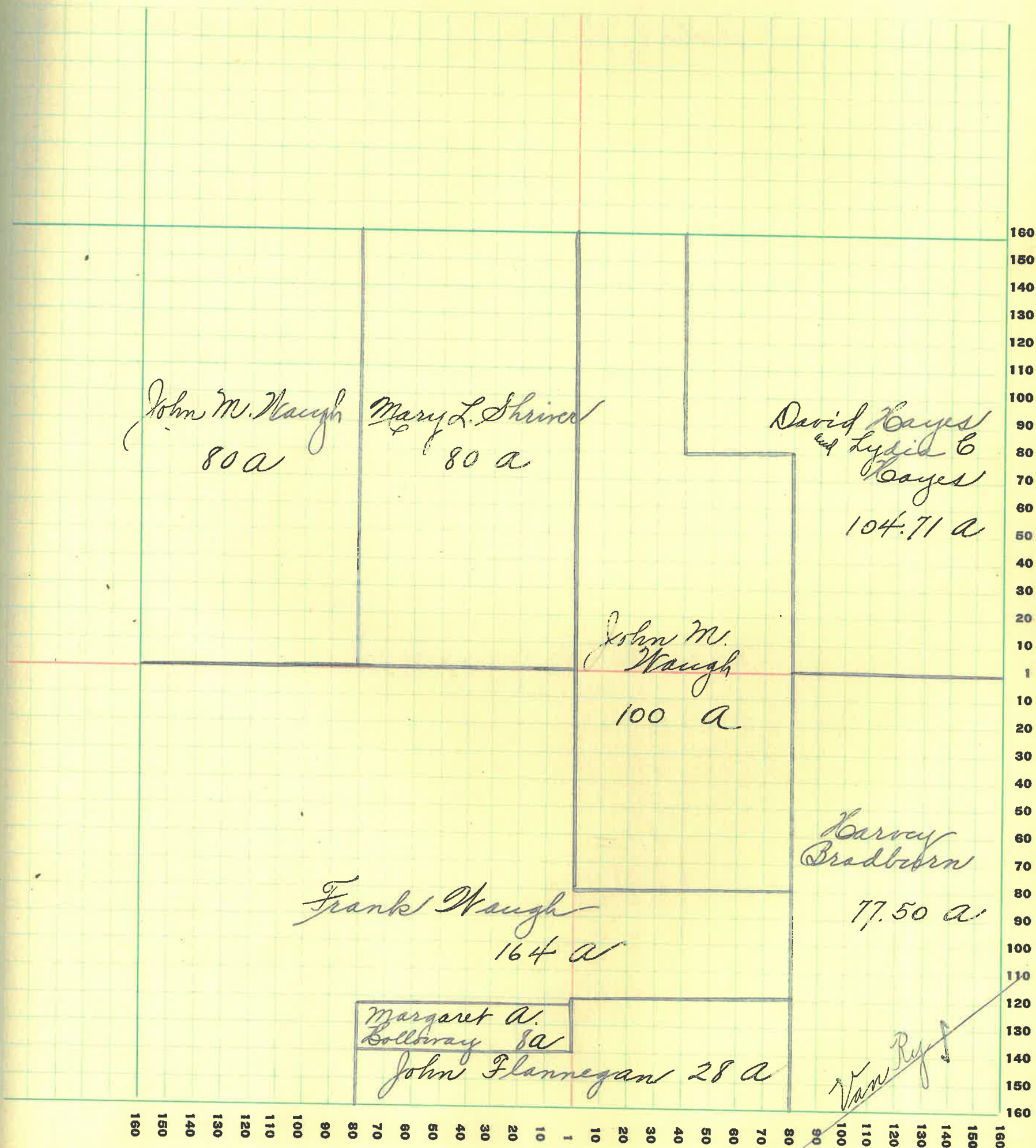
PT. WAYNE PLO. CO. PT. WAYNE, IND.

NAMES OF OWNERS	Number on Plat	DESCRIPTION	Section	Township	Range	Acres	Hundredths	Value of Lands	Value of Improvements	Value of Lands and Improvements
Bradburn, Harvey		Pt E ² S ⁶	13	20	3	7750	5800	100	5900	
Flannegan, John		Pt S ²	"	"	"	28	2100	200	2300	
Hoyer, David and Lydia C.		Pt N ⁴ E ⁴	"	"	"	10471	7800	1100	8900	
Holloway, Margaret A.		Pt S ²	"	"	"	8	400		400	
Shriver, Mary L.		E ² N ⁴	"	"	"	80	5600		5600	
Waugh, John M.		Pt N ² Pt S ²	"	"	"	180	13900		13900	
Waugh, Frank		Pt S ²	"	"	"	164	12300	2500	14800	

SECTION No. *Thirteen*

Congressional Township No. *20*, R. *3*

SCALE: Forty rods to an inch, or ten rods to a space, Congress Land, which is one mile square for a section.
Number of acres in this section, according to United States Survey, _____



MONTGOMERY COUNTY, INDIANA, 1928

Assessor's Plat-Book for Sugar Creek

Township No. 20

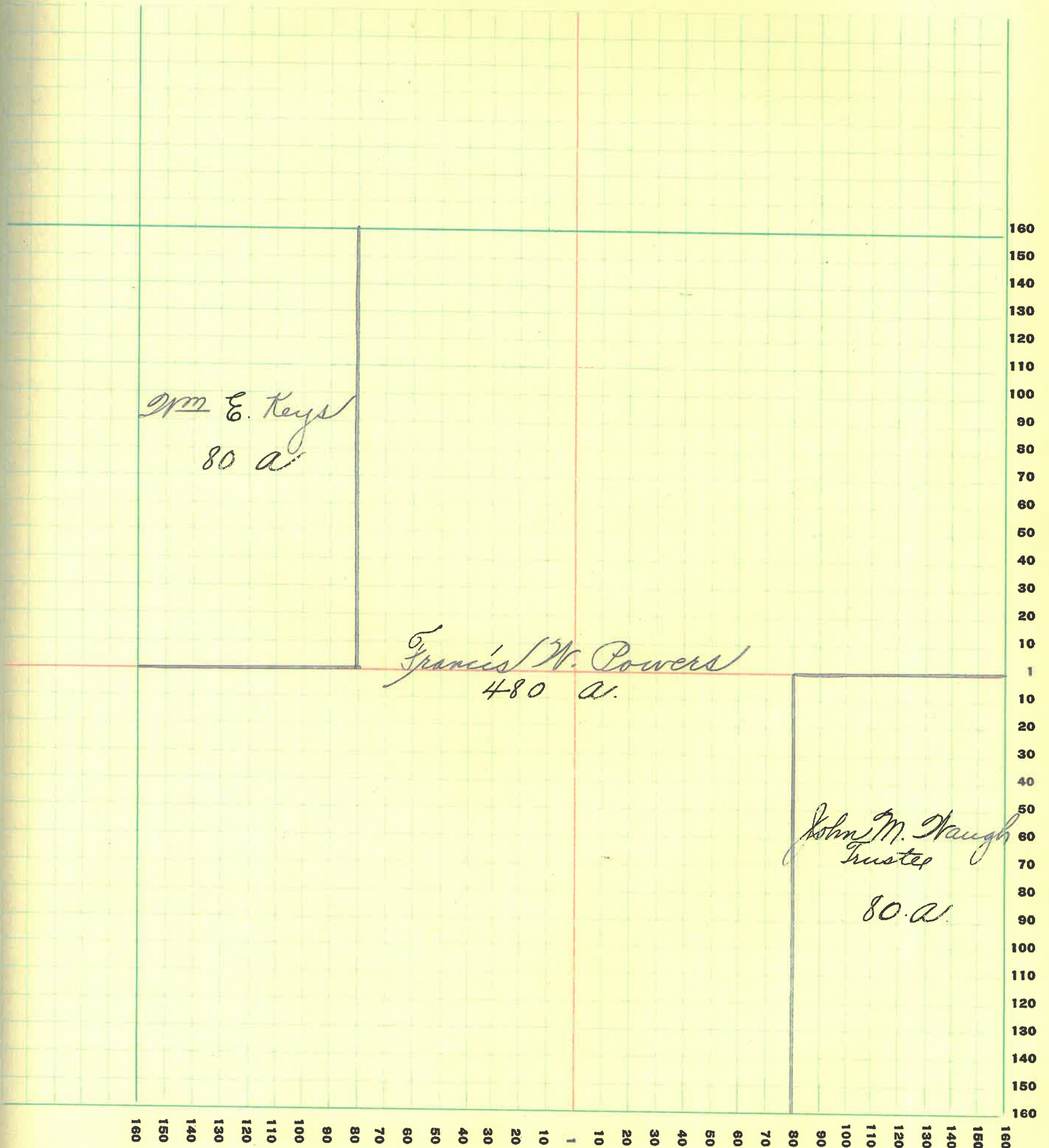
PT. WAYNE PLS. CO. PT. WAYNE, IND.

NAMES OF OWNERS	Number on Plat	DESCRIPTION	Section	Township	Range	Acres	Hundredths	Value of Lands	Value of Improvements	Value of Lands and Improvements
Keys, Wm E		N ² W ⁴	14	203		80	006400			6400
Powers, Francis W.		Pt	14	203		480	38400	3000		41400
Vaugh, John M, Trustee		E ² S ⁶	"	"	"	80	6000			6000

SECTION No. *Fourteen*

Congressional Township No. *20*, R. *3*

SCALE: Forty rods to an inch, or ten rods to a space, Congress Land, which is one mile square for a section.
Number of acres in this section, according to United States Survey, _____



MONTGOMERY COUNTY, INDIANA, 1928

Assessor's Plat-Book for *Sugar Creek*

Township No. 20


PT. WAYNE FIG. 00. PT. WAYNE, IND.

NAMES OF OWNERS	Number on Plat	DESCRIPTION	Section	Township	Range	Acres	Hundredths	Value of Lands	Value of Improvements	Value of Lands and Improvements
<i>Campbell, John W.</i>		<i>N² S² E⁴</i>	<i>15</i>	<i>20</i>	<i>3</i>	<i>80</i>	<i>6000</i>	<i>200</i>	<i>6200</i>	
<i>Dunbar, A. L.</i>		<i>E² E² S⁴</i>	<i>"</i>	<i>"</i>	<i>"</i>	<i>40</i>	<i>2800</i>		<i>2800</i>	
<i>Borney, Oliver P.</i>		<i>Pt N⁴</i>	<i>"</i>	<i>"</i>	<i>"</i>	<i>120</i>	<i>9000</i>	<i>600</i>	<i>9600</i>	
<i>Mitchell, Wm.</i>		<i>N² E² S⁴</i>	<i>"</i>	<i>"</i>	<i>"</i>	<i>40</i>	<i>3000</i>	<i>600</i>	<i>3600</i>	
<i>Phibus, George</i>		<i>S⁴ S⁴</i>	<i>"</i>	<i>"</i>	<i>"</i>	<i>40</i>	<i>3000</i>	<i>650</i>	<i>3650</i>	
<i>Powers, Francis W.</i>		<i>E² S² E⁴</i>	<i>"</i>	<i>"</i>	<i>"</i>	<i>80</i>	<i>5600</i>		<i>5600</i>	
<i>Rine, John E.</i>		<i>N² N² N⁴</i>	<i>"</i>	<i>"</i>	<i>"</i>	<i>40</i>	<i>3000</i>		<i>3000</i>	
<i>Shumaker, Prime J.</i>		<i>N⁴ S⁴</i>	<i>"</i>	<i>"</i>	<i>"</i>	<i>40</i>	<i>3000</i>	<i>400</i>	<i>3400</i>	
<i>North, John M.</i>		<i>N² E⁴</i>	<i>"</i>	<i>"</i>	<i>"</i>	<i>160</i>	<i>12800</i>	<i>500</i>	<i>13300</i>	

SECTION No. Fifteen

Congressional Township No. 20, R. 13

SCALE: Forty rods to an inch, or ten rods to a space, Congress Land, which is one mile square for a section.
Number of acres in this section, according to United States Survey, _____



MONTGOMERY COUNTY, INDIANA, 1928

Assessor's Plat-Book for Sugar Creek Township No. 20

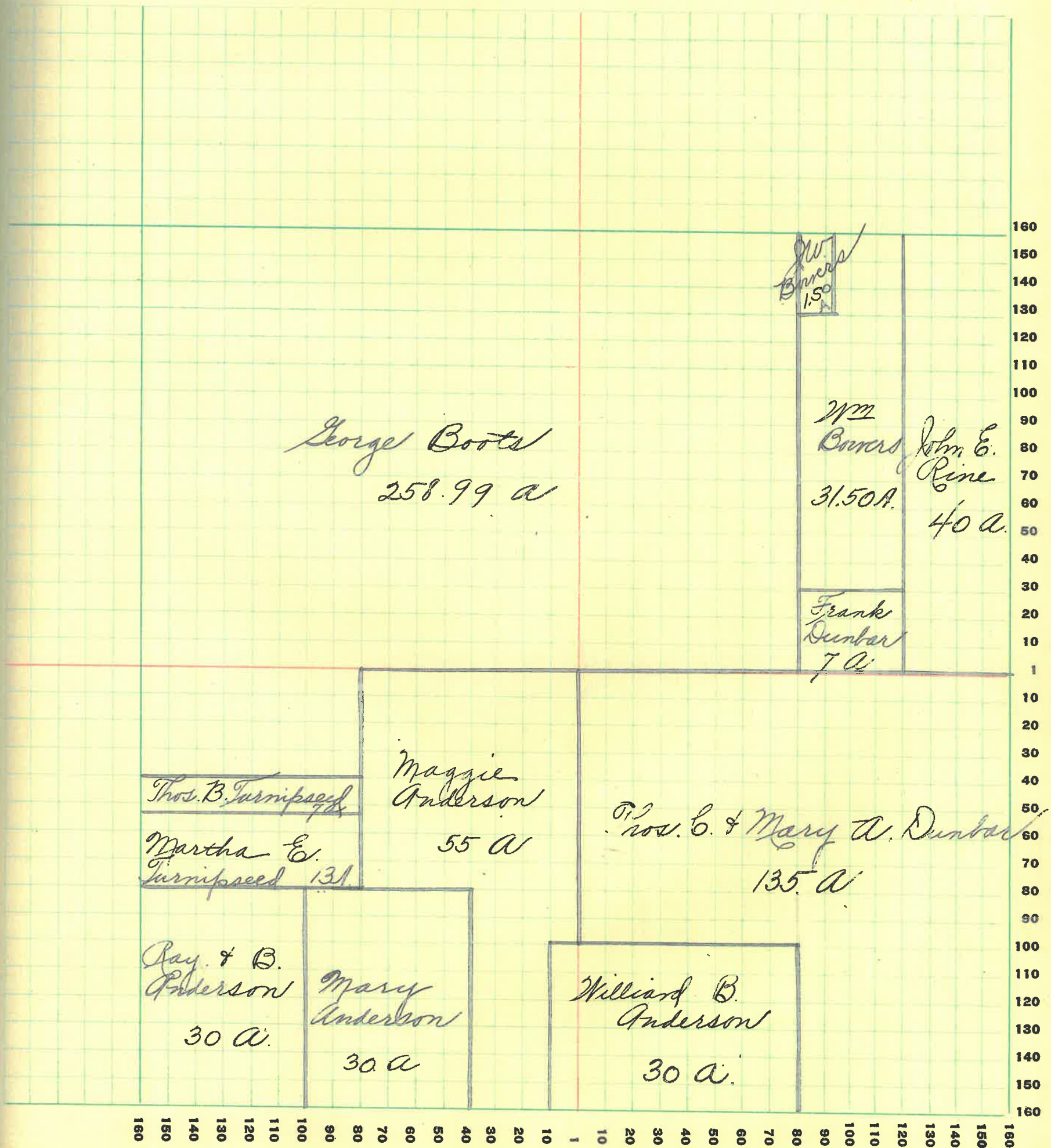
PT. WARNE PLO. CO. PT. WAYNE, IND.

NAMES OF OWNERS	Number on Plat	DESCRIPTION	Section	Township	Range	Acres	Hundredths	Value of Lands	Value of Improvements	Value of Lands and Improvements	
Anderson, Maggie		Pt SW ⁴	16	20	3	55	4	125		4125	
Anderson, Mary		Pt SW ⁴	"	"	"	30	2	250		2250	
Anderson, Ray and Bessie		Pt SW ⁴ SW ⁴	"	"	"	30	2	250		2250	
Anderson, Willard B.		Pt S ²	"	"	"	30	2	250	800	3050	
Boots, George		Pt N ² Pt SW ⁴	"	"	"	258	99	207	10	3000	23710
Bowers, William		Pt E ² NE ⁴	"	"	"	31	50	2360	100	2460	
Bowers, J.W.		Pt E ² NE ⁴	"	"	"	150	110	300		410	
Dunbar, Frank		Pt E ² NE ⁴	"	"	"	7	4	20	100	520	
Dunbar, Thos. C. and Mary A		Pt SE ⁴	"	"	"	135	10	125	1200	11325	
Rine, John E.		E ⁴ NE ⁴	"	"	"	40	3	000	600	3600	
Turnipseed Martha E		Pt NW ⁴ SW ⁴	"	"	"	13	10	40		1040	
Turnipseed, Thos. B.		Pt NW ⁴ SW ⁴	"	"	"	7	5	60		560	

SECTION No. Sixteen

Congressional Township No. 20, R. 3

SCALE: Forty rods to an inch, or ten rods to a space, Congress Land, which is one mile square for a section.
Number of acres in this section, according to United States Survey, _____



MONTGOMERY COUNTY, INDIANA, 1928

Assessor's Plat-Book for Sugar Creek Township No. 20

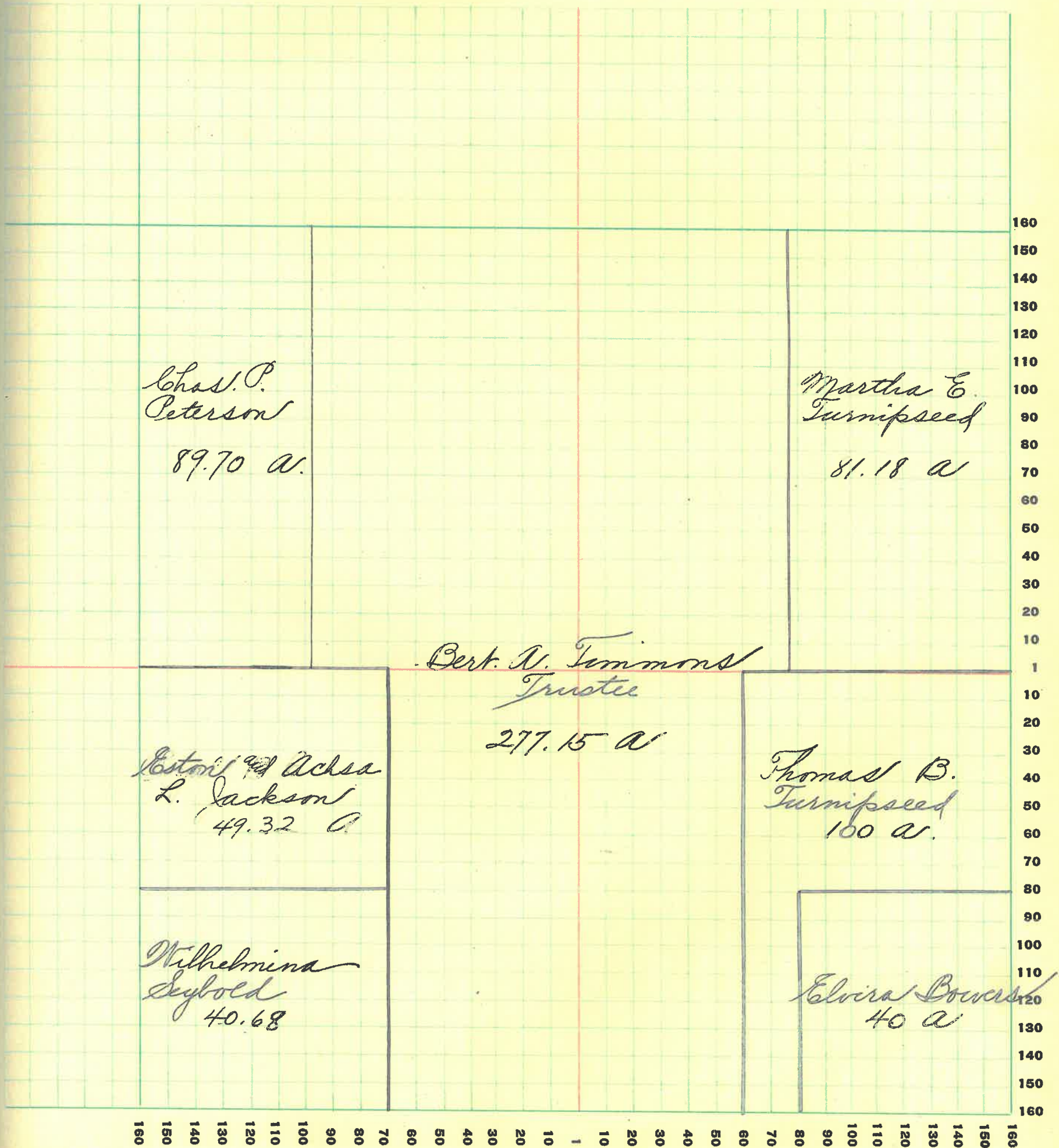
PT. WAYNE PTO. CO. PT. WAYNE, IND.

NAMES OF OWNERS	Number on Plat	DESCRIPTION	Section	Township	Range	Acres	Hundredths	Value of Lands	Value of Improvements	Value of Lands and Improvements
Bowers, Elvira		SE ⁴ SE ⁴	17	20	3	40	3000			3000
Jackson, Eston ^{and} Achsia L.		Pt. SW ⁴	"	"	"	49	32	3940		3940
Peterson, Chas. P		Pt NW ⁴	"	"	"	89	70	7180	2500	9680
Timmons, Bert A. ^{Trustee}		Pt	"	"	"	27	15	22160	1200	23360
Seybold, Wilhelmina		Pt SW ⁴	"	"	"	40	68	3250		3250
Turnipseed, Martha E		Pt NE ⁴	"	"	"	81	18	6480	1100	7580
Turnipseed, Thos. B.		Pt SE ⁴	"	"	"	100		8000	600	8600

SECTION No. *Seventeen*

Congressional Township No. *20*, R. *13*

SCALE: Forty rods to an inch, or ten rods to a space, Congress Land, which is one mile square for a section.
Number of acres in this section, according to United States Survey, _____



MONTGOMERY COUNTY, INDIANA, 1928

Assessor's Plat-Book for *Sugar Creek*

Township No. 20

PT. WAYNE PLS. CO., FT. WAYNE, IND.

NAMES OF OWNERS	Number on Plat	DESCRIPTION	Section	Township	Range	Acres	Hundredths	Value of Lands	Value of Improvements	Value of Lands and Improvements
<i>Gray, Thos. W.</i>		<i>Pl N²</i>	<i>18</i>	<i>20</i>	<i>3</i>	<i>304</i>	<i>27</i>	<i>24780</i>	<i>3000</i>	<i>27780</i>
<i>Jackson, Eston and Achsaw L.</i>		<i>Pl S²</i>	"	"	"	<i>111</i>	<i>42</i>	<i>8900</i>	<i>2000</i>	<i>10900</i>
<i>Peterson, Chas P.</i>		<i>Pl E²</i>	"	"	"	<i>162</i>		<i>12960</i>	<i>150</i>	<i>13110</i>
<i>Sybold, Wilhelmina</i>		<i>Pl S²</i>	"	"	"	<i>53</i>		<i>4240</i>		<i>4240</i>

SECTION No *Eighteen*

Congressional Township No. *20*, R. *13*

SCALE: Forty rods to an inch, or ten rods to a space, Congress Land, which is one mile square for a section.
Number of acres in this section, according to United States Survey, _____

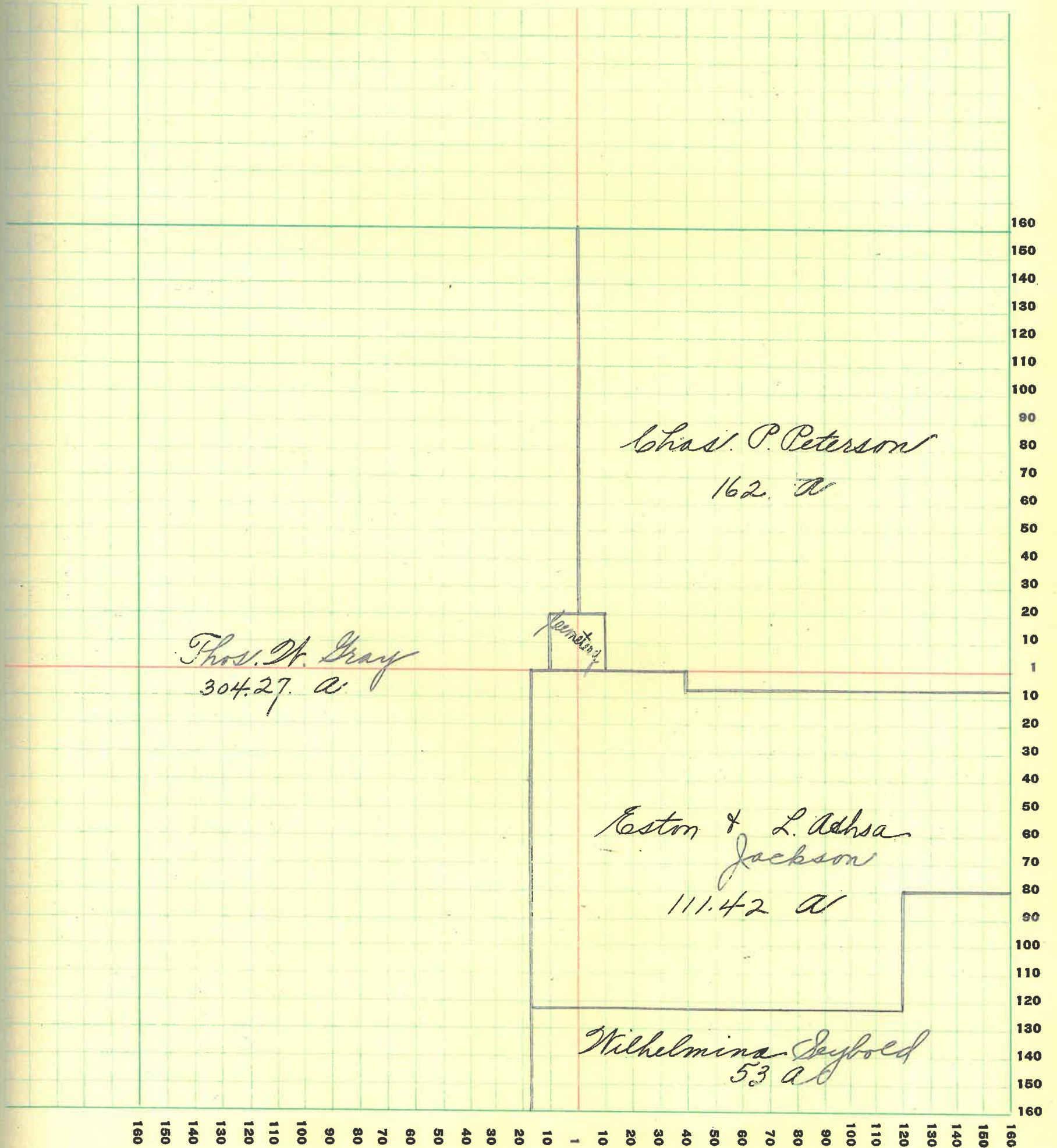
Due of
rods and
provements

80

00

10

40



MONTGOMERY COUNTY, INDIANA, 1928

Assessor's Plat-Book for Sugar Creek Township No. 20

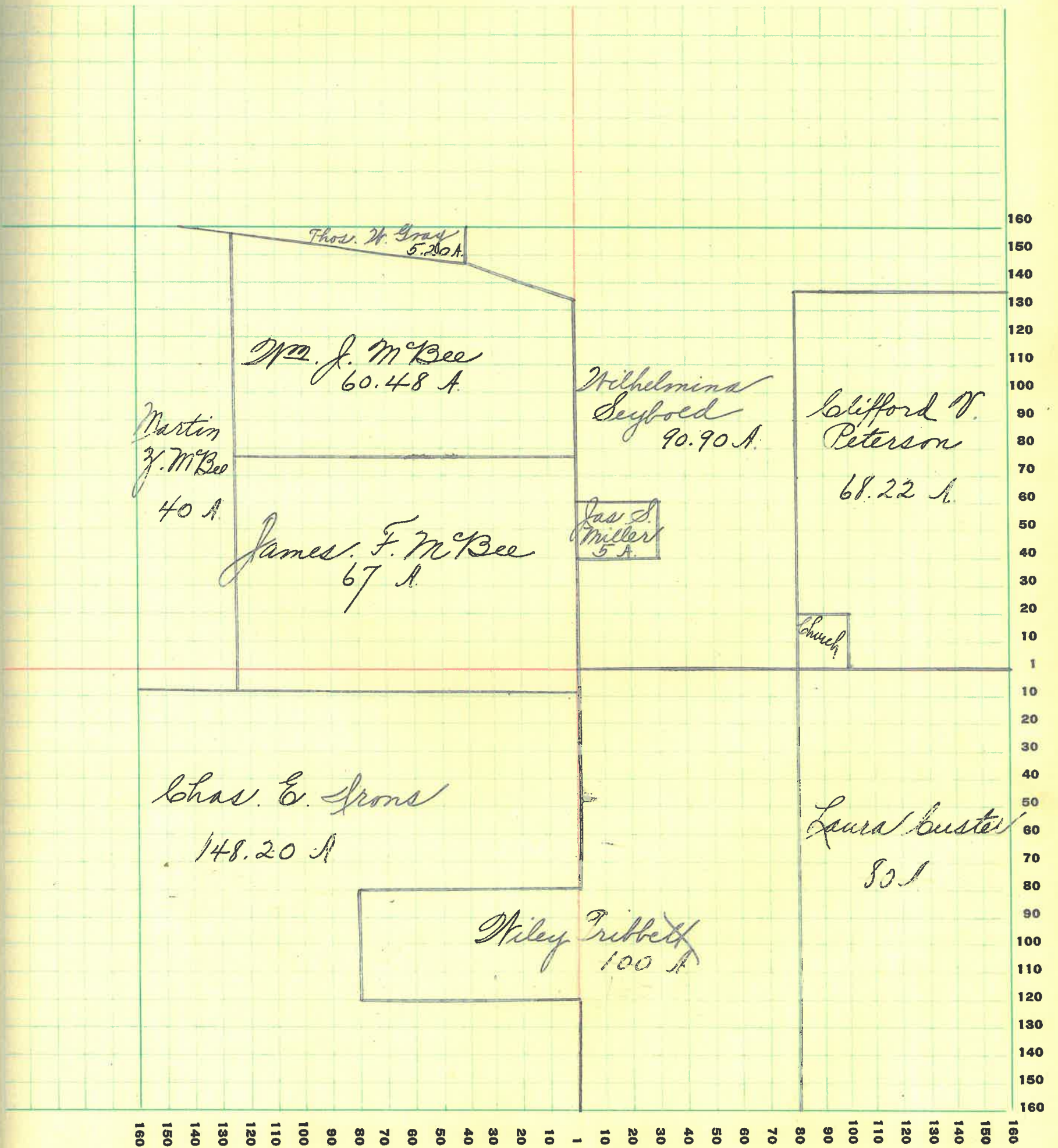
PT. WAYNE PLY. CO. PT. WAYNE, IND.

NAMES OF OWNERS	Number on Plat	DESCRIPTION	Section	Township	Range	Acres	Hundredths	Value of Lands	Value of Improvements	Value of Lands and Improvements
<i>Buster, Laura</i>		<i>E² S⁶</i>	<i>19</i>	<i>20</i>	<i>3</i>	<i>80</i>	<i>5120</i>			<i>5120</i>
<i>Gray, Thos. W.</i>		<i>Pt NW⁴</i>	"	"	"	<i>520</i>	<i>420</i>			<i>420</i>
<i>Kron, Chas. E.</i>		<i>Pt S⁷</i>	"	"	"	<i>14820</i>	<i>11085</i>	<i>500</i>		<i>11585</i>
<i>Mc Bee, James F.</i>		<i>Pt W²</i>	"	"	"	<i>67</i>	<i>4700</i>			<i>4700</i>
<i>Mc Bee, Martin Z.</i>		<i>Pt W²</i>	"	"	"	<i>40</i>	<i>3200</i>			<i>3200</i>
<i>Mc Bee, Wm. J.</i>		<i>Pt NW⁷</i>	"	"	"	<i>6048</i>	<i>4535</i>	<i>500</i>		<i>5035</i>
<i>Miller, Jas. S.</i>		<i>Pt NE⁴</i>	"	"	"	<i>5</i>	<i>400</i>	<i>300</i>		<i>700</i>
<i>Peterson, Clifford V.</i>		<i>Pt E² NE⁴</i>	"	"	"	<i>6822</i>	<i>5100</i>			<i>5100</i>
<i>Seybold, Wilhelming</i>		<i>Pt NE⁴</i>	"	"	"	<i>9090</i>	<i>6825</i>			<i>6825</i>
<i>Tribbett, Wiley</i>		<i>Pt S²</i>	"	"	"	<i>100</i>	<i>6500</i>	<i>700</i>		<i>7200</i>

SECTION No. *Nineteen*

Congressional Township No. *20*, R. *13*

SCALE: Forty rods to an inch, or ten rods to a space, Congress Land, which is one mile square for a section.
Number of acres in this section, according to United States Survey, _____



MONTGOMERY COUNTY, INDIANA, 1928

Assessor's Plat-Book for Sugar Creek Township No. 20

PL. WAHNE PUB. CO. FT. WAYNE, IND.

NAMES OF OWNERS	Number on Plat	DESCRIPTION	Section	Township	Range	Acres	Hundredths	Value of Lands	Value of Improvements	Value of Lands and Improvements
Alkire, Isaac		N ² NW ⁴	20	20	3	80	6000		6000	
Bowers, Elvira		E ² NE ⁴	"	"	"	80	5100	1100	6200	
Mahoy, Geo.		N ² SW ⁴	"	"	"	80	146000	1500	7500	
Do		NW ⁴ SE ⁴	"	"	"	40	3000	500	3500	
Paddock, Reid D.		NE ⁴ SE ⁴	"	"	"	40	3000	400	3400	
Peterson, Mildred E. and Marion P.		Pt N ²	"	"	"	160	12000		12000	
Royer, Cecil M.		NE ⁴ SW ⁴	"	"	"	40	3000	700	3700	
Royer, Glenn W.		S ² SE ⁴	"	"	"	80	6000		6000	
Royer, Herbert W.		SE ⁴ SW ⁴	"	"	"	40	3000		3000	

SECTION No. Twenty


Congressional Township No. 20, R. 3

SCALE: Forty rods to an inch, or ten rods to a space, Congress Land, which is one mile square for a section.
Number of acres in this section, according to United States Survey, _____

Value of
lands and
improvements

000
200
300
400
500
600
700
800
900
1000

160
150
140
130
120
110
100
90
80
70
60
50
40
30
20
10
1
10
20
30
40
50
60
70
80
90
100
110
120
130
140
150
160



160 150 140 130 120 110 100 90 80 70 60 50 40 30 20 10 1 10 20 30 40 50 60 70 80 90 100 110 120 130 140 150 160

MONTGOMERY COUNTY, INDIANA, 1928

Assessor's Plat-Book for Sugar Creek Township No. 20

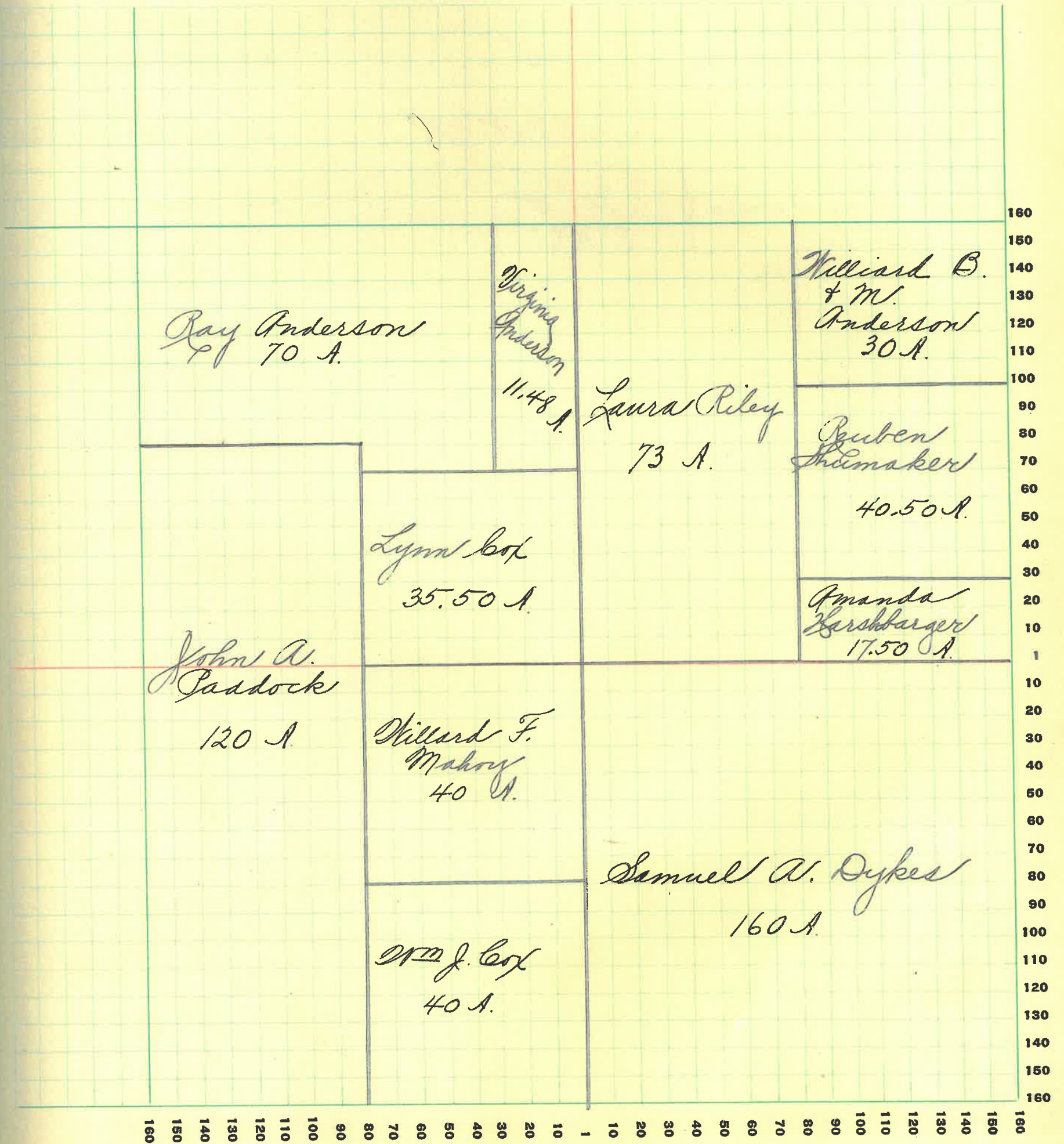
PT. WAYNE FIG. CO. PT. WAYNE, IND.

NAMES OF OWNERS	Number on Plat	DESCRIPTION	Section	Township	Range	Acres	Hundredths	Value of Lands	Value of Improvements	Value of Lands and Improvements
Anderson, Ray		Pt NW ⁴	21	20	3	70	5250	1000	6250	
Anderson, Virginia		Pt NW ⁴	"	"	"	1148	860		860	
Anderson, Willard B. and Maggie		Pt N ² NE ⁴	"	"	"	30	2250		2250	
cox, Lynn		Pt SE ⁴ NW ⁴	"	"	"	3550	1950	300	2250	
cox, Wm. J.		SE ⁴ SW ⁴	"	"	"	40	3000		3000	
Dykes, Sam'l A.		SE ⁴	"	"	"	160	11200	1000	12200	
Harshbarger, Amanda		Pt E ² NE ⁴	"	"	"	1750	1225	100	1325	
Mahoy, Willard F.		NE ⁴ SW ⁴	"	"	"	40	3000	800	3800	
Paddock, John A.		Pt N ²	"	"	"	120	8800	1200	10000	
Riley, Laura		Pt NE ⁴	"	"	"	73	5110	450	5560	
Shumaker, Reuben		Pt E ² NE ⁴	"	"	"	4050	3035	600	3635	

SECTION No. Twenty One

Congressional Township No. 20, R. 13

SCALE: Forty rods to an inch, or ten rods to a space, Congress Land, which is one mile square for a section.
Number of acres in this section, according to United States Survey, _____



MONTGOMERY COUNTY, INDIANA, 1928

Assessor's Plat-Book for Sugar Creek Township No. 20


PT. WYOMING PLS. CO. PT. WAYNE, IND.

NAMES OF OWNERS	Number on Plat	DESCRIPTION	Section	Township	Range	Acres	Hundredths	Value of Lands	Value of Improvements	Value of Lands and Improvements
Boohultz, A. A. & M.		Pt NW ⁴ NW ⁴	22	20	3	10	750	100	850	
Davis, Noah		SW ⁴ NW ⁴	"	"	"	40	2400	200	2600	
Fisher, Levi		N ² NE ⁴	"	"	"	80	4800		4800	
Fisher, Levi and Ortho		Pt SE ⁴	"	"	"	158	11850	1000	12850	
Phelus, George		Pt NW ⁴ NW ⁴	"	"	"	30	2250		2250	
The Crawfordsville Trust Co		Pt N ²	"	"	"	240	18000	2500	20500	
		E ² NE ⁴	"	"	"	80	5200		5200	
Bowers School	1									

SECTION No. *Twenty Two*

Congressional Township No. 20, R. 13

SCALE: Forty rods to an inch, or ten rods to a space, Congress Land, which is one mile square for a section.
Number of acres in this section, according to United States Survey, _____



MONTGOMERY COUNTY, INDIANA, 1928

Assessor's Plat-Book for Sugar Creek Township No. 20

PT. WAYNE PLO. CO. PT. WAYNE, IND.

NAMES OF OWNERS	Number on Plat	DESCRIPTION	Section	Township	Range	Acres	Hundredths	Value of Lands	Value of Improvements	Value of Lands and Improvements
Bundy, Marie		Pt SW ⁴	23	20	3	7	490	200	690	
Bundy, W. H.		Pt. SE ⁴	"	"	"	50	50	300	350	
Booher, Ephriam and Mary J		Pt SE ⁴	"	"	"	82	5740	800	6540	
Blouser, Martha A.		Pt SW ⁴	"	"	"	140	9800		9800	
Dunbar, A. L.		N ² NE ⁴	"	"	"	80	5600	700	6300	
Grimes, Clara B.		Pt N ²	"	"	"	171	11970	700	12670	
Kolt, Roy A.		Pt SW ⁴ SE ⁴	"	"	"	1550	1085	300	1385	
Kirk, James		Pt SW ⁴	"	"	"	3	210	400	610	
Kirk, Luella M.		Pt SE ⁴	"	"	"	13	910	700	1610	
Shill, B. F.		Pt SE ⁴	"	"	"	46	3000		3000	
Robinson, John D.		E ² NE ⁴	"	"	"	80	6000	1300	7300	
Farmers Grain Seed Co "M"		Pt SE ⁴	"	"	"	1	75		75	

SECTION No. *Twenty Three*

Congressional Township No. *20*, R. *3*

SCALE: Forty rods to an inch, or ten rods to a space, Congress Land, which is one mile square for a section.
Number of acres in this section, according to United States Survey, _____

Value of
lands and
improvements

90

50

540

00

00

70

35

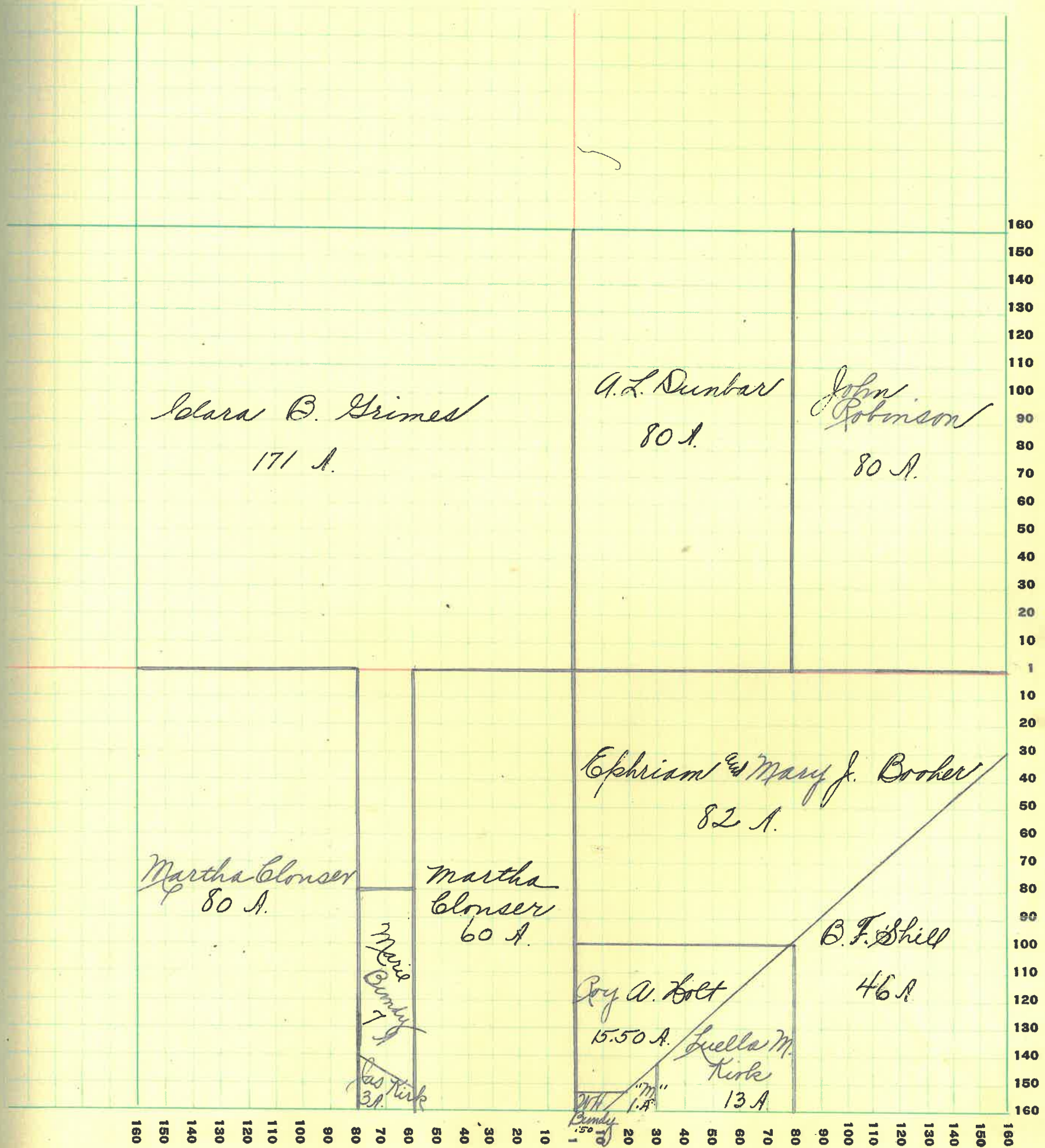
10

10

00

00

75



MONTGOMERY COUNTY, INDIANA, 1928

Assessor's Plat-Book for Sugar Creek Township No. 20

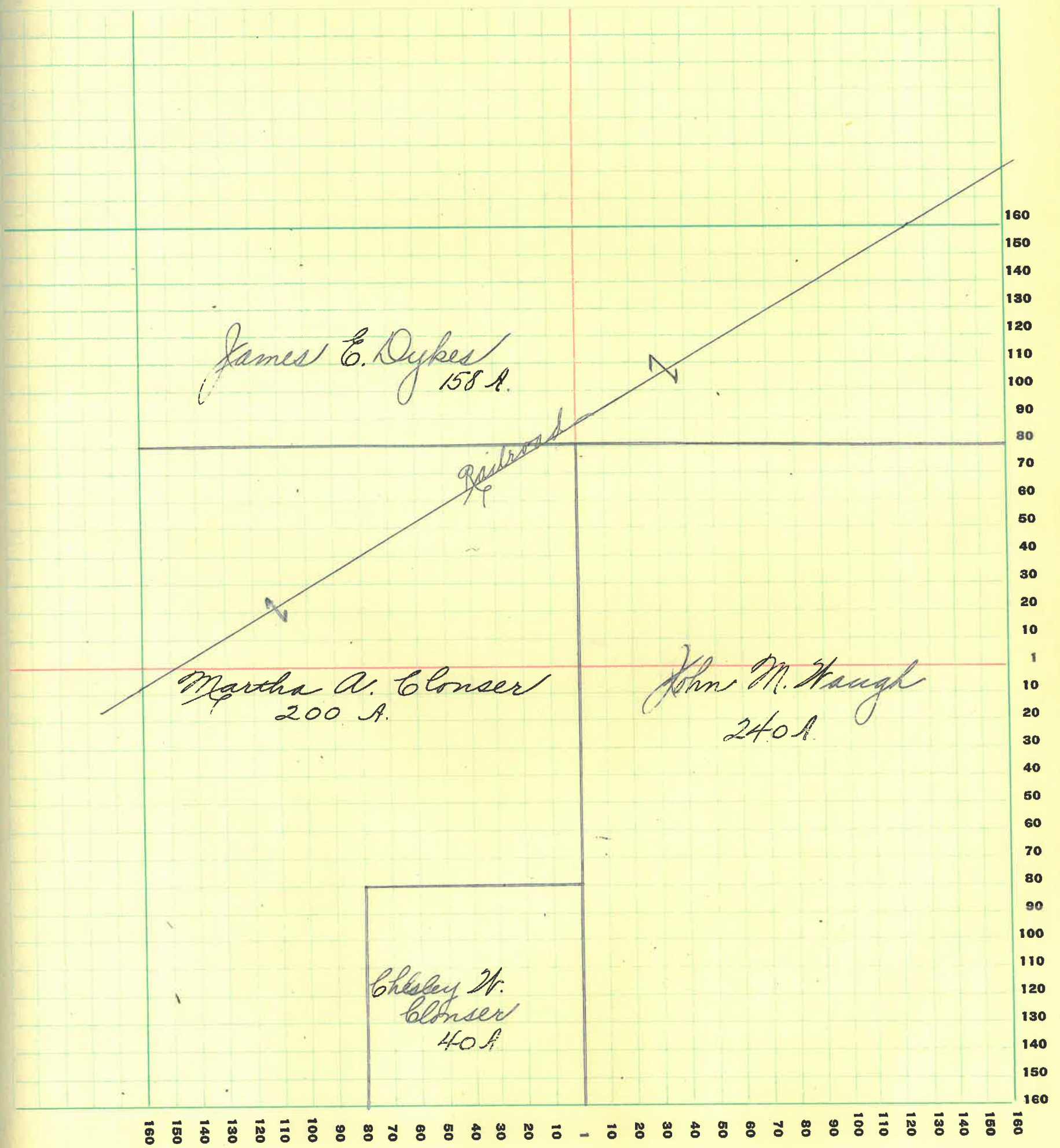
PT. WAYNE FIG. CO. PT. WAYNE, IND.

NAMES OF OWNERS	Number on Plat	DESCRIPTION	Section	Township	Range	Acres	Hundredths	Value of Lands	Value of Improvements	Value of Lands and Improvements
Blonser, Chesley W.		SE ⁴ SW ⁴	24	20	3	40	2720	400	3120	
Blonser, Martha A.		Pt N ²	"	"	"	200	14000	300	14300	
Dykes, James E.		Pt N ²	"	"	"	158	11850	1600	13450	
Kaugh, John M.		Pt E ²	"	"	"	240	18000	1000	19000	
<div style="position: absolute; top: 50%; left: 50%; transform: translate(-50%, -50%); font-size: 2em;">}</div>										

SECTION No *Twenty Four*

Congressional Township No. *20*, R. *13*

SCALE: Forty rods to an inch, or ten rods to a space, Congress Land, which is one mile square for a section.
Number of acres in this section, according to United States Survey, _____



MONTGOMERY COUNTY, INDIANA, 1928

Assessor's Plat-Book for Sugar Creek Township No. 20

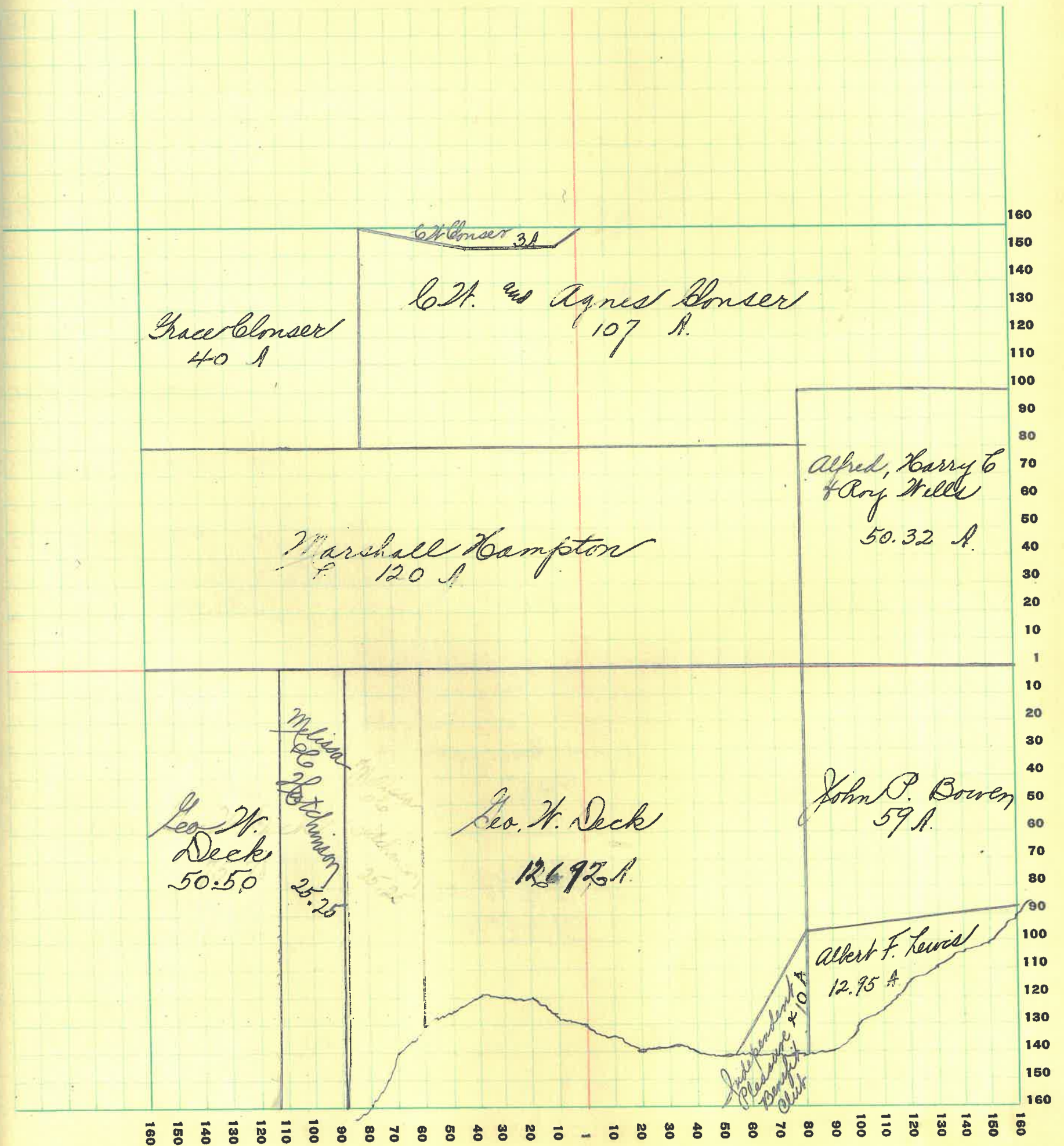
PT. WAYNE PLO. CO. PT. WAYNE, IND.

NAMES OF OWNERS	Number on Plat	DESCRIPTION	Section	Township	Range	Acres	Hundredths	Value of Lands	Value of Improvements	Value of Lands and Improvements
Bowen, John P.		Pl E ² SE ⁴	25	20	3	59	2655	150	2805	
Blouser, C. W. & Agnes		Pl N ² N ²	"	"	"	107	7490		7490	
Blouser, C. W.		Pl N ²	"	"	"	3	210		210	
Blouser, Grace		NW ⁴ NW ⁴	"	"	"	40	2600		2600	
Deck, Geo W.		Pl E ² SW ⁴	"	"	"	50	502530	700	3230	
do		Pl S ²	"	"	"	126	925330		5330	
Hampton, Marshall		S ² NW ⁴ & SW ⁴ NE ⁴	"	"	"	120	9000	1000	10000	
Hutchinson, Melissa C		Pl SW ⁴	"	"	"	25	251265	200	1465	
Independent Benefit Pleasure Club		Pl SE ⁴	"	"	"	10	200		200	
Lewis, Albert F.		Pl SE ⁴	"	"	"	12	95260		260	
Mills, Alfred et al		Pl E ² NE ⁴	"	"	"	50	323500	800	4300	

SECTION No. Twenty Five

Congressional Township No. 20, R. 13

SCALE: Forty rods to an inch, or ten rods to a space, Congress Land, which is one mile square for a section.
Number of acres in this section, according to United States Survey, _____



MONTGOMERY COUNTY, INDIANA, 1928

Assessor's Plat-Book for Sugar Creek Township No. 20

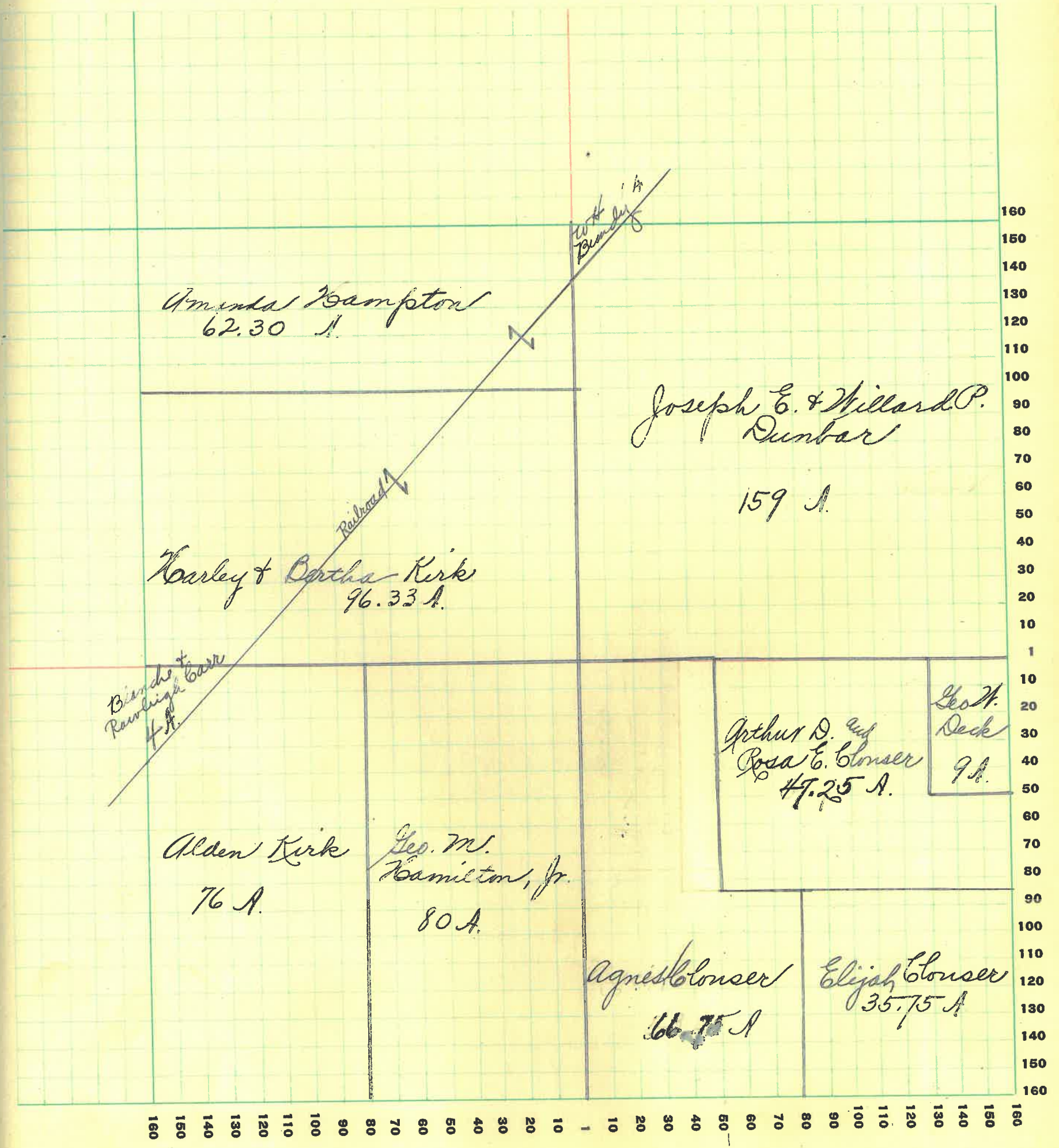
PT. MERRILL P. CO. PT. MAYER, IND.

NAMES OF OWNERS	Number on Plat	DESCRIPTION	Section	Township	Range	Acres	Hundredths	Value of Lands	Value of Improvements	Value of Lands and Improvements
Barr, Blanche & Raleigh		Pl NW ⁴ SW ⁴	26	20	3	4	250	50	300	
Blonser, Agnes		Pl SE ⁴	"	"	"	66.75	3100	600	3700	
Blonser, Arthur D ^{and} Rosa E		Pl SE ⁴	"	"	"	47.25	1900	150	2050	
Blonser, Elijah		Pl S ² SE ⁴	"	"	"	35.75	1610		1610	
Deck, Geo H.		Pl NE ⁴ SE ⁴	"	"	"	9	500		500	
Dunbar, Jos. E. and Willard P		Pl NE ⁴	"	"	"	159	9470	500	9970	
Hampton, Amanda		Pl N ² NW ⁴	"	"	"	62.30	4000	300	4300	
Hamilton, Geo M. Jr.		E ² SW ⁴	"	"	"	80	4400	700	5100	
Kirk, Alden		Pl W ² SW ⁴	"	"	"	76	4180	1150	5330	
Kirk, Harley & B.		Pl NW ⁴	"	"	"	96.33	5775	300	6075	
Bundy, Wm H		Pl NE ⁴	"	"	"	.50	40		40	
do		"	"	"	"	.10	10		10	
do		1 Lot Bowers	"	"	"		25		25	
Blonser, Chesley		Pl NE ⁴	"	"	"	.20	25	150	175	
Blonser, Danl B. & Viola		"	"	"	"	1	75	250	325	
Dunbar, Willard P. and Jos E.		Bowers Lots 2 to 16 inc	"	"	"		160		160	
Farmers Grain & Seed Co		Pl NE ⁴	"	"	"	.18	100	2500	2600	
Hamilton, Flora E		"	"	"	"	.27	25		25	
Lister, Flossie H		"	"	"	"	.20	25	150	175	
Peoples cooperative Telephone Co of Bowers		"	"	"	"	.29	25	100	125	
Shimer, Marie		"	"	"	"	36	25	100	125	

SECTION No. Twenty Six

Congressional Township No. 20, R. 3

SCALE: Forty rods to an inch, or ten rods to a space, Congress Land, which is one mile square for a section.
Number of acres in this section, according to United States Survey, _____



MONTGOMERY COUNTY, INDIANA, 1928

Assessor's Plat-Book for Sugar Creek Township No. 20

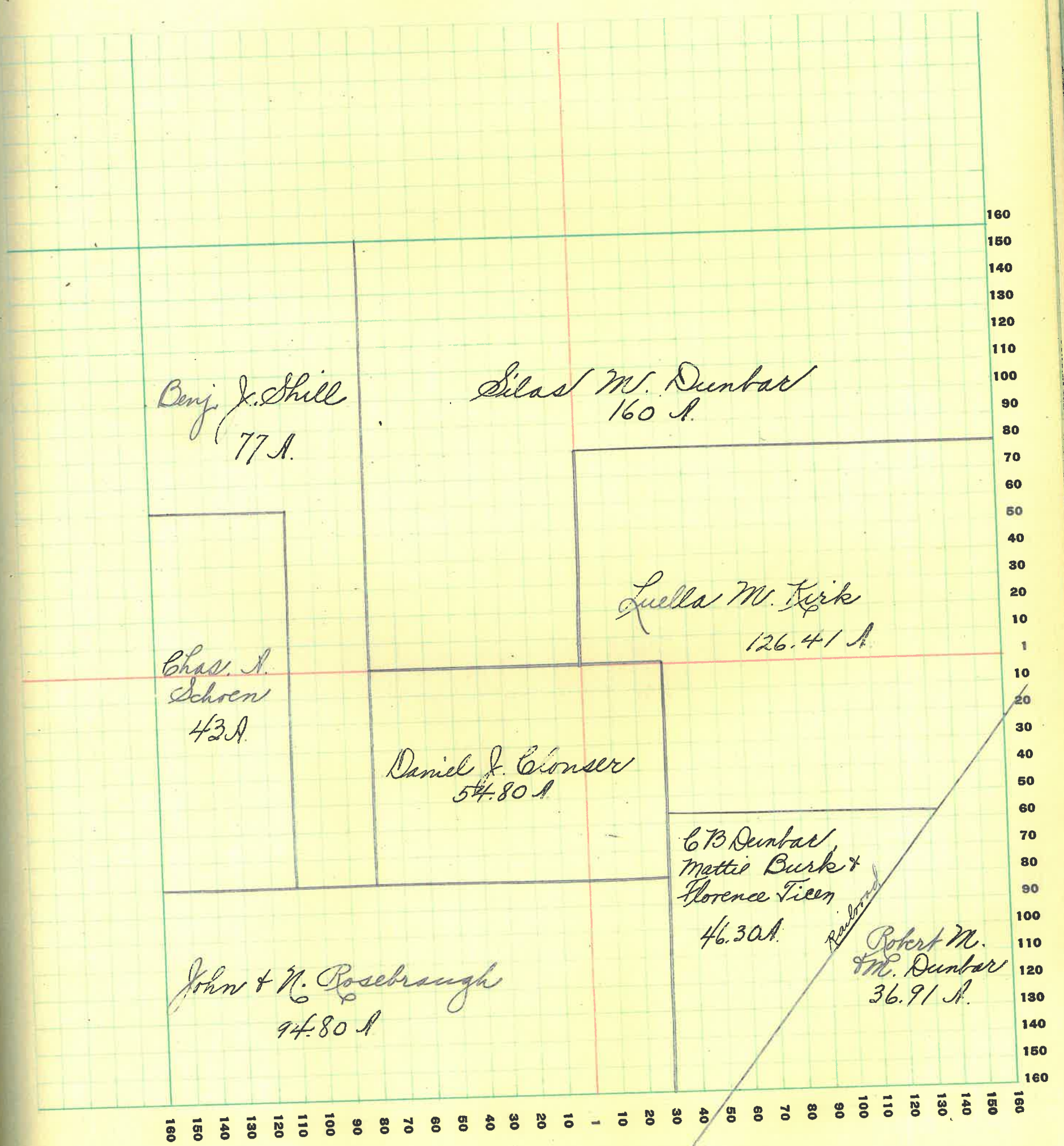
PT. MAREY PLO. CO. - PT. MAREY, IND.

NAMES OF OWNERS	Number on Plat	DESCRIPTION	Section	Township	Range	Acres	Hundredths	Value of Lands	Value of Improvements	Value of Lands and Improvements
<i>Glouser, Daniel J.</i>		<i>Pt N²S²</i>	<i>27</i>	<i>20</i>	<i>3</i>	<i>54.80</i>	<i>27.40</i>			<i>2740</i>
<i>Dunbar, C. B., Mattie Burk and Florence Tice</i>		<i>Pt. S⁶</i>	<i>"</i>	<i>"</i>	<i>"</i>	<i>46.30</i>	<i>27.60</i>			<i>2760</i>
<i>Dunbar, Silas M.</i>		<i>Pt N²</i>	<i>"</i>	<i>"</i>	<i>"</i>	<i>160</i>	<i>11200</i>	<i>1000</i>		<i>12200</i>
<i>Dunbar, Robert M. & M.</i>		<i>Pt S⁶</i>	<i>"</i>	<i>"</i>	<i>"</i>	<i>36.91</i>	<i>2220</i>	<i>700</i>		<i>2920</i>
<i>Kirk, Lulla M.</i>		<i>Pt E²</i>	<i>"</i>	<i>"</i>	<i>"</i>	<i>126.41</i>	<i>8850</i>	<i>800</i>		<i>9650</i>
<i>Rosebraugh, John and Nettie</i>		<i>Pt S²</i>	<i>"</i>	<i>"</i>	<i>"</i>	<i>94.80</i>	<i>6175</i>	<i>900</i>		<i>7075</i>
<i>Schoen, Chas. A.</i>		<i>Pt N²</i>	<i>"</i>	<i>"</i>	<i>"</i>	<i>43</i>	<i>3010</i>	<i>1000</i>		<i>4010</i>
<i>Shill, Benj. J.</i>		<i>Pt N²</i>	<i>"</i>	<i>"</i>	<i>"</i>	<i>77</i>	<i>5390</i>	<i>1000</i>		<i>6390</i>

SECTION No. *Twenty Seven*

Congressional Township No. *20*, R. *3*

SCALE: Forty rods to an inch, or ten rods to a space, Congress Land, which is one mile square for a section.
Number of acres in this section, according to United States Survey, _____



MONTGOMERY COUNTY, INDIANA, 1928

Assessor's Plat-Book for Sugar Creek Township No. 20


PT. WAYNE PLS. CO. PT. WAYNE, IND.

NAMES OF OWNERS	Number on Plat	DESCRIPTION	Section	Township	Range	Acres	Hundredths	Value of Lands	Value of Improvements	Value of Lands and Improvements
Book, Grant		Pt N ²	28	203	102	7140	1500	8640		
Dunbar, Silas M. and Louisa		N ² S E ⁴	"	"	"	80	5200	300	5500	
Holloway, Marion E.		E ² S ²	"	"	"	80	5600	1000	6600	
Hulvey, Minor F.		Pt S ² N E ⁴	"	"	"	14	910	150	1060	
Little Emma E. and Sarah M.		Pt S ² S ²	"	"	"	20	1400	100	1500	
Little, L. W.		Pt N ² S ²	"	"	"	60	4200		4200	
Marty, Ashley E. and Minnie F.		Pt N E ⁴	"	"	"	124	8680	1000	9680	
Schoen, Chas. A.		E ² S E ⁴	"	"	"	80	5600		5600	
Schoen, Walter A.		N ² N E ⁴	"	"	"	80	5600	600	6200	

SECTION No. Twenty Eight

Congressional Township No. 20, R. 3

SCALE: Forty rods to an inch, or ten rods to a space, Congress Land, which is one mile square for a section.
Number of acres in this section, according to United States Survey, _____



MONTGOMERY COUNTY, INDIANA, 1928

Assessor's Plat-Book for Sugar Creek Township No. 20

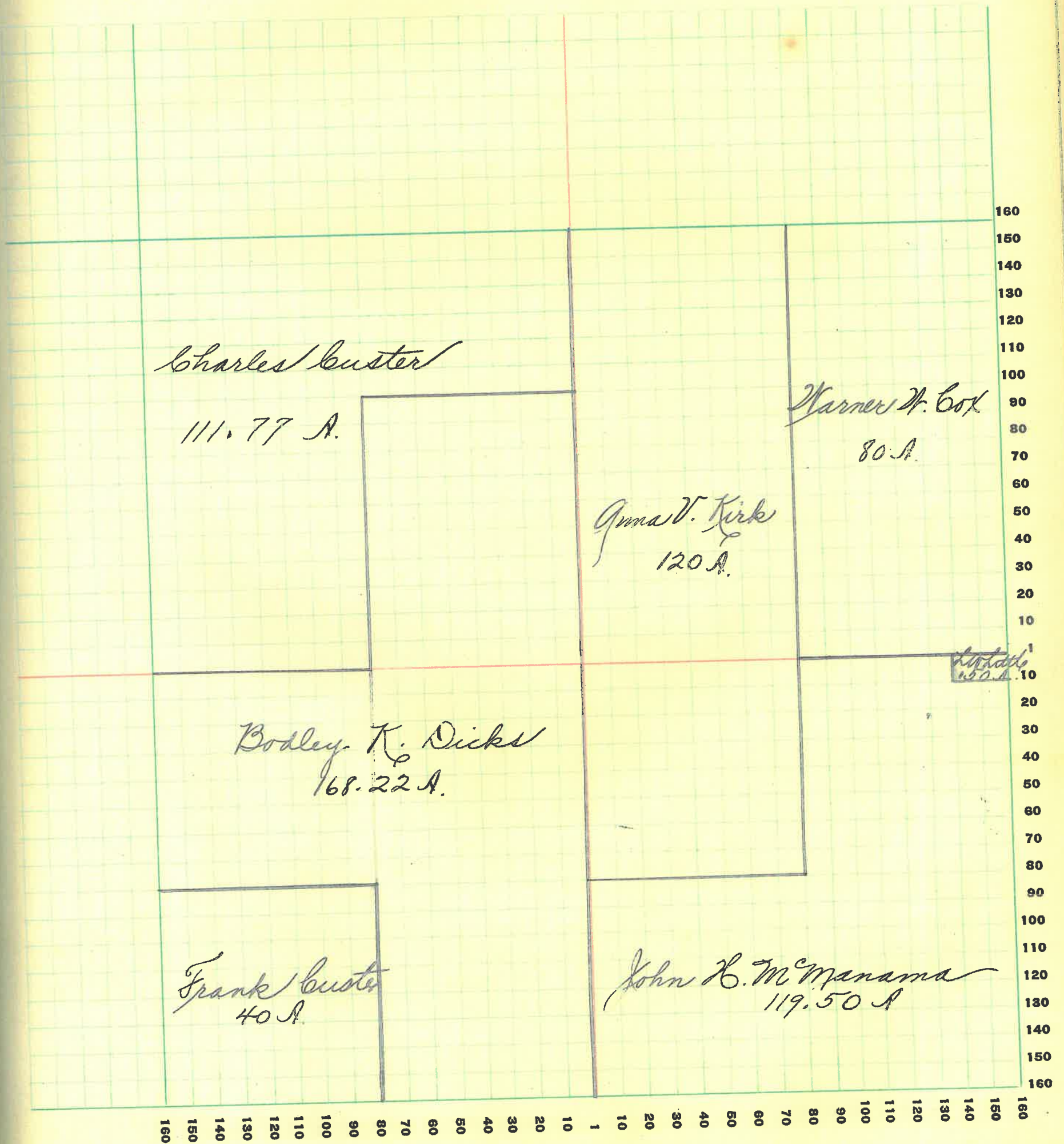
PT. WAYNE PLS. CO. PT. WAYNE, IND.

NAMES OF OWNERS	Number on Plat	DESCRIPTION	Section	Township	Range	Acres	Hundredths	Value of Lands	Value of Improvements	Value of Lands and Improvements
Coop, Warner H.		E ² NW ⁴	29	20	3	80	4500	100	4600	
Buster, Charles		Pt. NW ⁴	"	"	"	111	77	7820	700	8520
Buster, Franklin W.		S ⁷ NW ⁴	"	"	"	40	2800		2800	
Dicks, Bodley K.		Pt. W ²	"	"	"	168	22	11775	700	12475
Kirk, Anna V.		Pt. E ²	"	"	"	120	8400	400	8800	
Little, L. W.		Pt. NE ⁴ SE ⁴	"	"	"	50	40		40	
McManama, John K.		Pt. SE ⁴	"	"	"	119	50	8365	500	8865

SECTION No. Twenty Nine

Congressional Township No. 20, R. 3

SCALE: Forty rods to an inch, or ten rods to a space, Congress Land, which is one mile square for a section.
Number of acres in this section, according to United States Survey, _____



MONTGOMERY COUNTY, INDIANA, 1928

Assessor's Plat-Book for Sugar Creek Township No. 20

PT. WAYNE PLO. CO. PT. WAYNE, IND.

NAMES OF OWNERS	Number on Plat	DESCRIPTION	Section	Township	Range	Acres	Hundredths	Value of Lands	Value of Improvements	Value of Lands and Improvements
Buster, Charles		Pt E ² Pt W ²	30	20	3	254	75	16085	2500	18585
Buster, Franklin W.		Pt S ² S ⁶	"	"	"	70		4200	1300	5500
Spone, Chas. C.		Pt W ²	"	"	"	155	10	9300	400	9700
Moore, Rose		Pt W ²	"	"	"	42		2730	600	3330
Pilcher, Benj. A.		Pt S ⁷	"	"	"	92	46	6475		6475
Pittman, Louisa		Pt S ²	"	"	"	52	31	3120	500	3620

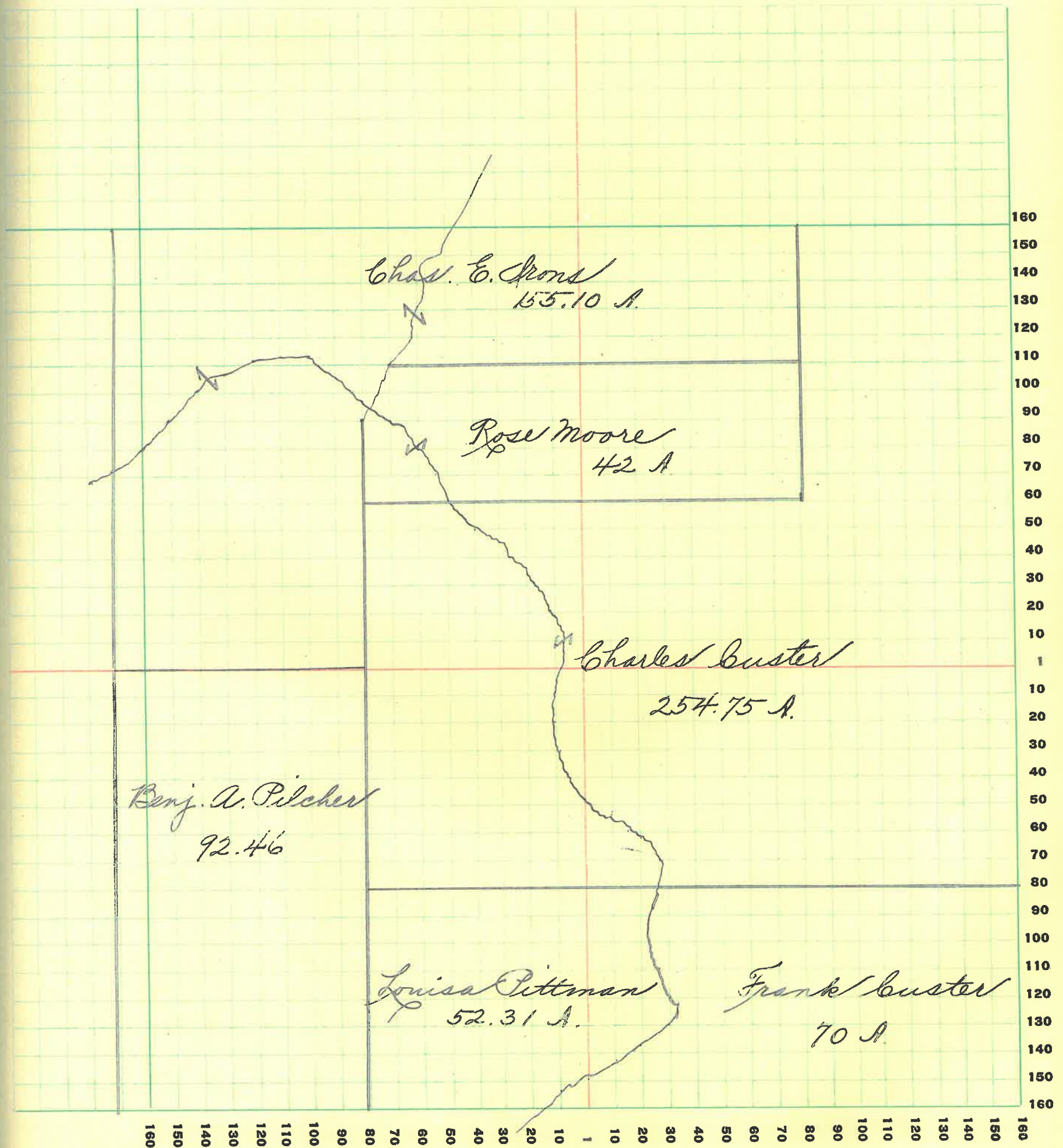
SECTION No. Thirty

Congressional Township No. 20, R. 13

SCALE: Forty rods to an inch, or ten rods to a space, Congress Land, which is one mile square for a section.
Number of acres in this section, according to United States Survey, _____

due of
ids and
provements

585
500
500
30
75
20



160
150
140
130
120
110
100
90
80
70
60
50
40
30
20
10
1
10
20
30
40
50
60
70
80
90
100
110
120
130
140
150
160

MONTGOMERY COUNTY, INDIANA, 1928

Assessor's Plat-Book for Sugar Creek Township No. 20

PT. WAYNE FIG. CO. PT. WAYNE, IND.

NAMES OF OWNERS	Number on Plat	DESCRIPTION	Section	Township	Range	Acres	Hundredths	Value of Lands	Value of Improvements	Value of Lands and Improvements
Bochran, Henry C		Pt N ²	31	20	3	53	25	2650	600	3250
Cook, Frank L		Pt SW ⁴ SE ⁴	"	"	"	15		900	400	1300
Custer, Franklin W		Pt NE ⁴	"	"	"	90	96	5460	400	5860
Dross, Chas. C.		Pt S. W ⁴	"	"	"	55	37	2750		2750
Killen, Mary A.		Pt SW ⁴	"	"	"	81	48	3260	600	3860
Leas, Chas. F.		Pt E ² SW ⁴	"	"	"	30	52	1675		1675
Maguire, Harriet		Pt. NE ⁴	"	"	"	55		3775	600	4375
Marty, C. N.		Pt S ² SE ⁴	"	"	"	50		3250		3250
Pittman, Louisa		Pt NW ⁴	"	"	"	61	03	3355		3355
Smith Hiram		Pt NW ⁴	"	"	"	73	75	4425	1000	5425
Thompson, Elva A		Pt SE ⁴	"	"	"	83	94	5040	800	5840

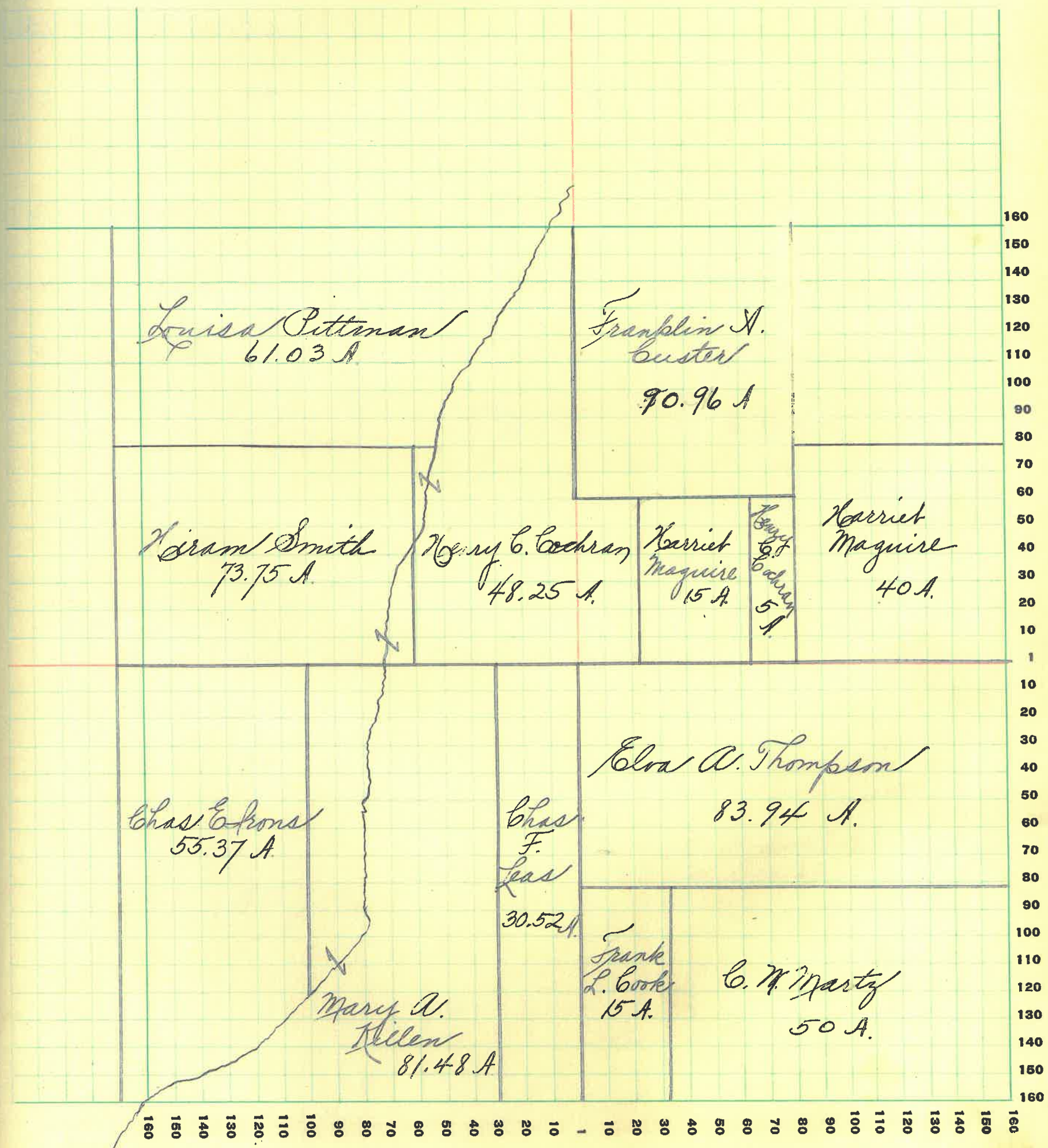
SECTION No. *Thirty One*

Congressional Township No. *20*, R. *13*

SCALE: Forty rods to an inch, or ten rods to a space, Congress Land, which is one mile square for a section.
 Number of acres in this section, according to United States Survey, _____

due of
ids and
provements

50
00
60
50
60
75
75
50
55
425
40



160
150
140
130
120
110
100
90
80
70
60
50
40
30
20
10
1
10
20
30
40
50
60
70
80
90
100
110
120
130
140
150
160

MONTGOMERY COUNTY, INDIANA, 1928

Assessor's Plat-Book for Sugar Creek Township No. 20

PT. WAYNE PTO. CO. PT. WAYNE, IND.

NAMES OF OWNERS	Number on Plat	DESCRIPTION	Section	Township	Range	Acres	Hundredths	Value of Lands	Value of Improvements	Value of Lands and Improvements
Bowers, Anna L.		N ² N ² E ⁴	32	20	3	80		5600		5600
book, Geo. H.		Pt N ² W ⁴	"	"	"	80		5600	600	6200
box, Wm J.		S ² W ⁴	"	"	"	170	30	11920	1400	13320
Guster, Franklin W.		N ² W ⁴ N ² W ⁴	"	"	"	40		2800		2800
Farmers & Merchants State Bank of Darlington		Pt S ² E ⁴	"	"	"	140		9400	600	10,000
Helvey, Sam'l H.		E ² E ² N ² W ⁴	"	"	"	40		2800	300	3100
Little, C. Ward		E ² N ² E ⁴	"	"	"	80		5600	800	6400
Niven, Richard E.		Pt S ² E ⁴	"	"	"	20		1300		1300

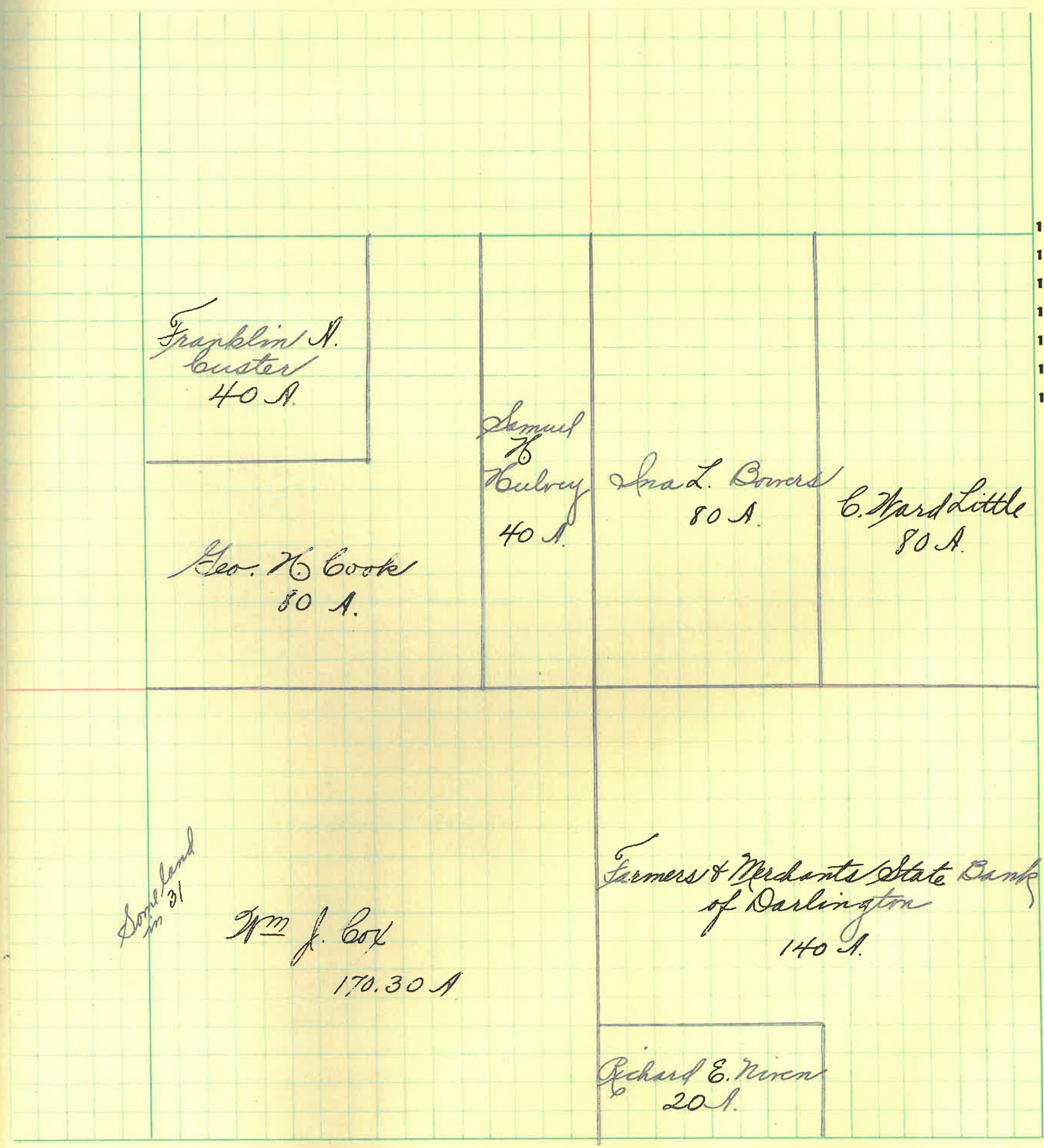
SECTION No. Thirty Two

Congressional Township No. 20, R. 13

SCALE: Forty rods to an inch, or ten rods to a space, Congress Land, which is one mile square for a section.
Number of acres in this section, according to United States Survey, _____

Due of
lands and
improvements

600
200
320
00
000
00
00



160
150
140
130
120
110
100
90
80
70
60
50
40
30
20
10
1
10
20
30
40
50
60
70
80
90
100
110
120
130
140
150
160

160 150 140 130 120 110 100 90 80 70 60 50 40 30 20 10 1 10 20 30 40 50 60 70 80 90 100 110 120 130 140 150 160

MONTGOMERY COUNTY, INDIANA, 1928

Assessor's Plat-Book for Sugar Creek Township No. 20

PT. WADE PLS. CO. PT. WAYNE, IND.

NAMES OF OWNERS	Number on Plat	DESCRIPTION	Section	Township	Range	Acres	Hundredths	Value of Lands	Value of Improvements	Value of Lands and Improvements
Coffing, Elwood		Pt N ²	33	20	13	240	16800	1500	18300	
Cook, W. C.		Pt SE ⁴	"	"	"	64	37	2320	300	2620
Cosby, Silas M.		Pt E ² SE ⁴	"	"	"	49	735	200	935	
Harshbarger, James & A.		NW ⁴ SW ⁴	"	"	"	40	1800	600	2400	
Jennings, Alonzo		Pt SE ⁴ SE ⁴	"	"	"	75	40	75	115	
Little, Emma E. and Sarah M.		N ² NW ⁴	"	"	"	80	5600	200	5800	
Russell, E. H.		SW ⁴ SW ⁴	"	"	"	40	1000		1000	
Schoen, Chas A.		NE ⁴ SW ⁴	"	"	"	40	2000		2000	
Snyder, Royal E.		Pt S ² S ²	"	"	"	82	50	1855	1855	

SECTION No. Thirty Three

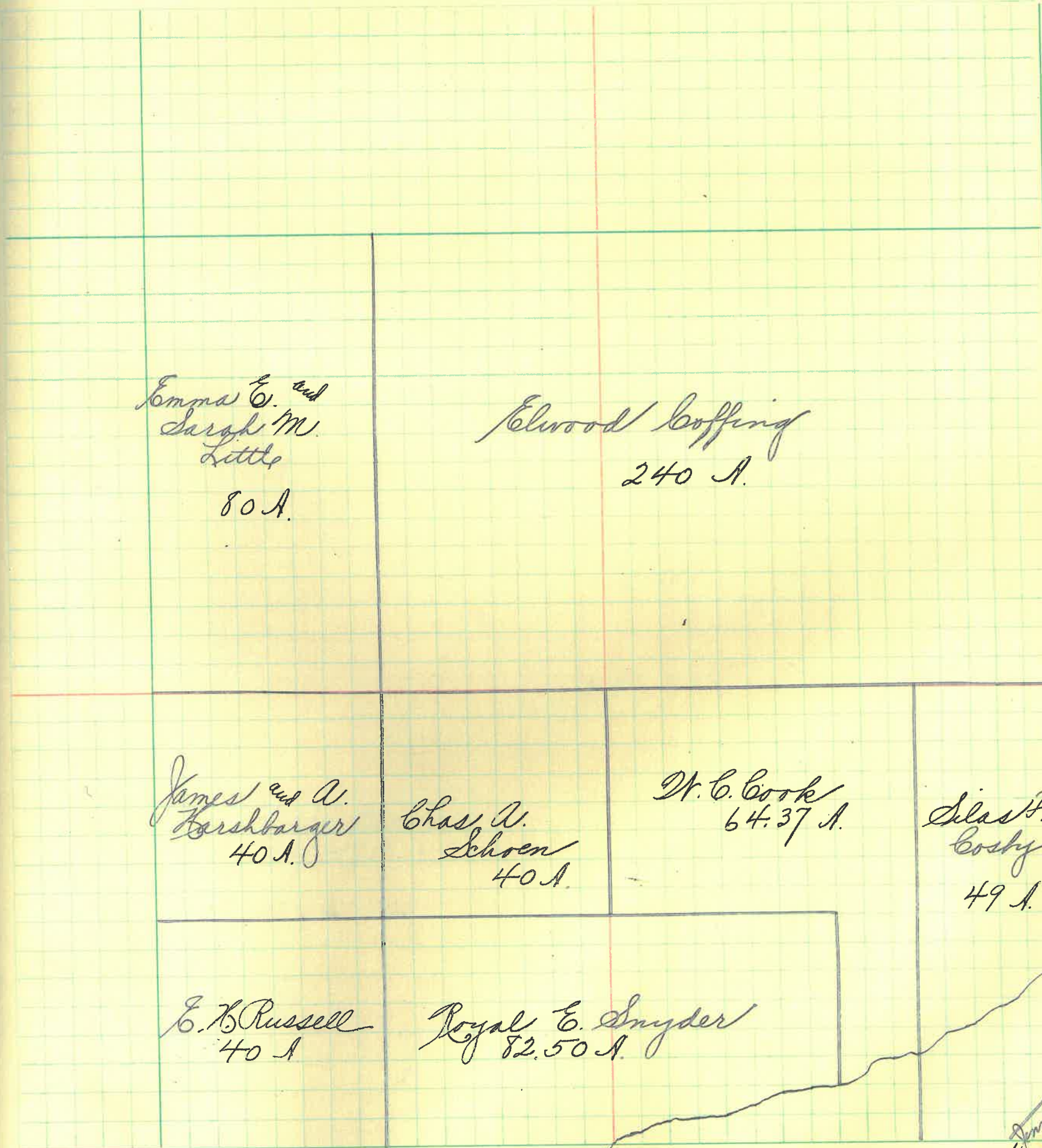
Congressional Township No. 20, R. 13

SCALE: Forty rods to an inch, or ten rods to a space, Congress Land, which is one mile square for a section.
Number of acres in this section, according to United States Survey, _____

of
and
over-
its

300
20
5
20
5
20
5
20
5

160
150
140
130
120
110
100
90
80
70
60
50
40
30
20
10
1
10
20
30
40
50
60
70
80
90
100
110
120
130
140
150
160



Emma E. and
Sarah M.
Little
80 A.

Elwood Coffing
240 A.

James and W.
Harshbarger
40 A.

Chas. W.
Schoen
40 A.

Dr. C. Cook
64.37 A.

Silas F.
Cosby
49 A.

E. B. Russell
40 A.

Royal E. Snyder
82.50 A.

along
Jennings
185

MONTGOMERY COUNTY, INDIANA, 1928

Assessor's Plat-Book for Sugar Creek Township No. _____

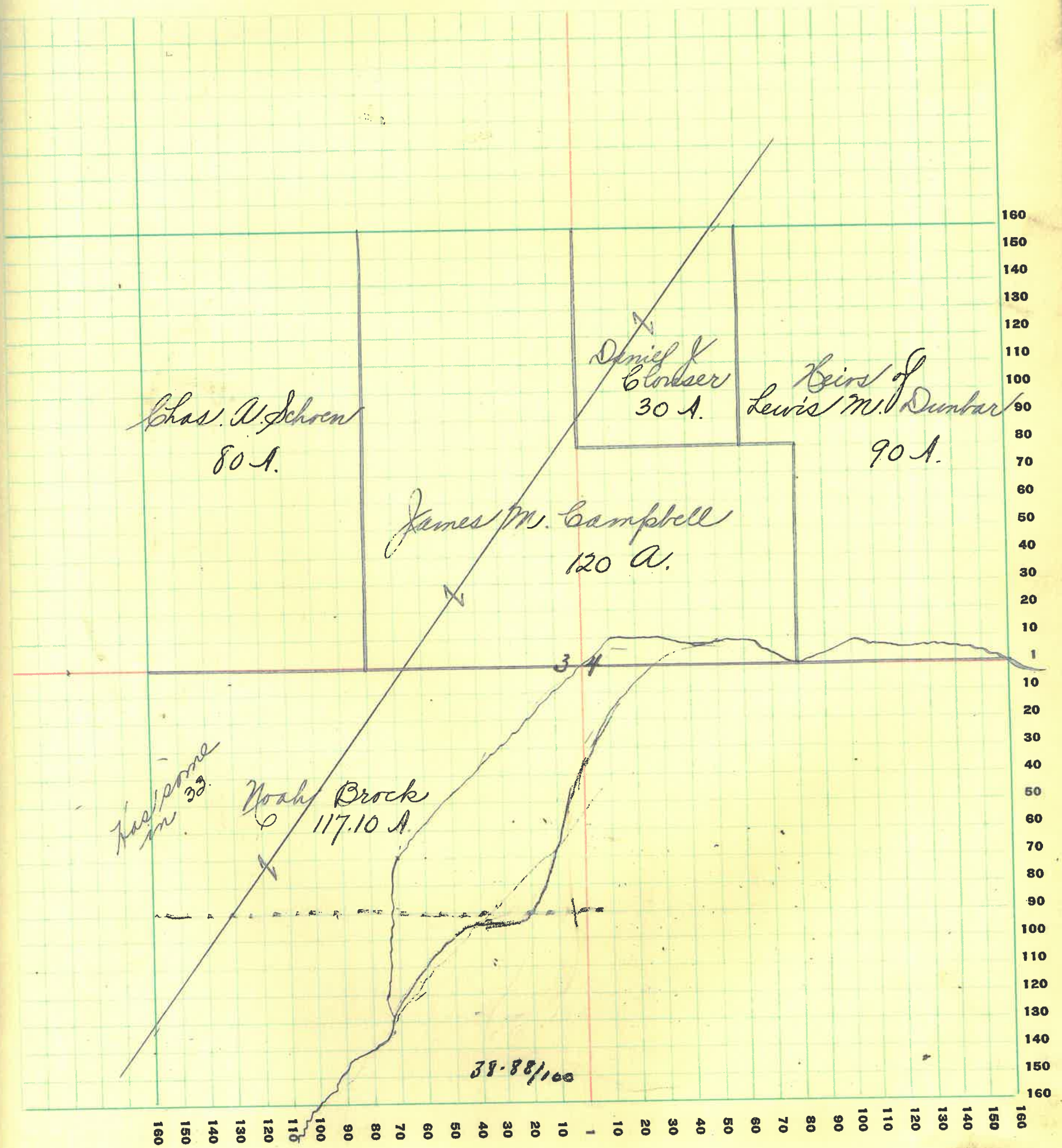
PT. WAYNE PLO. CO. PT. WAYNE, IND.

NAMES OF OWNERS	Number on Plat	DESCRIPTION	Section	Township	Range	Acres	Hundredths	Value of Lands	Value of Improvements	Value of Lands and Improvements
Brock, Noah		Pt SW ⁴	34	20	3	117	10	4700	900	5600
Campbell, James M.		Pt W ²	"	"	"	120		4800	600	5400
Blonser, Daniel J.		Pt NW ⁴ NE ⁴	"	"	"	30		1200	50	1250
Dunbar, Lewis M. ^(Heirs of)		Pt NE ⁴	"	"	"	90		4000	50	4050
Schoen, Chas. A.		W ² NW ⁴	"	"	"	80		4800	100	4900

SECTION No. Thirty Four

Congressional Township No. 20, R. 13

SCALE: Forty rods to an inch, or ten rods to a space, Congress Land, which is one mile square for a section.
Number of acres in this section, according to United States Survey, _____



MONTGOMERY COUNTY, INDIANA, 1928

Assessor's Plat-Book for Sugar Creek Township No. 20

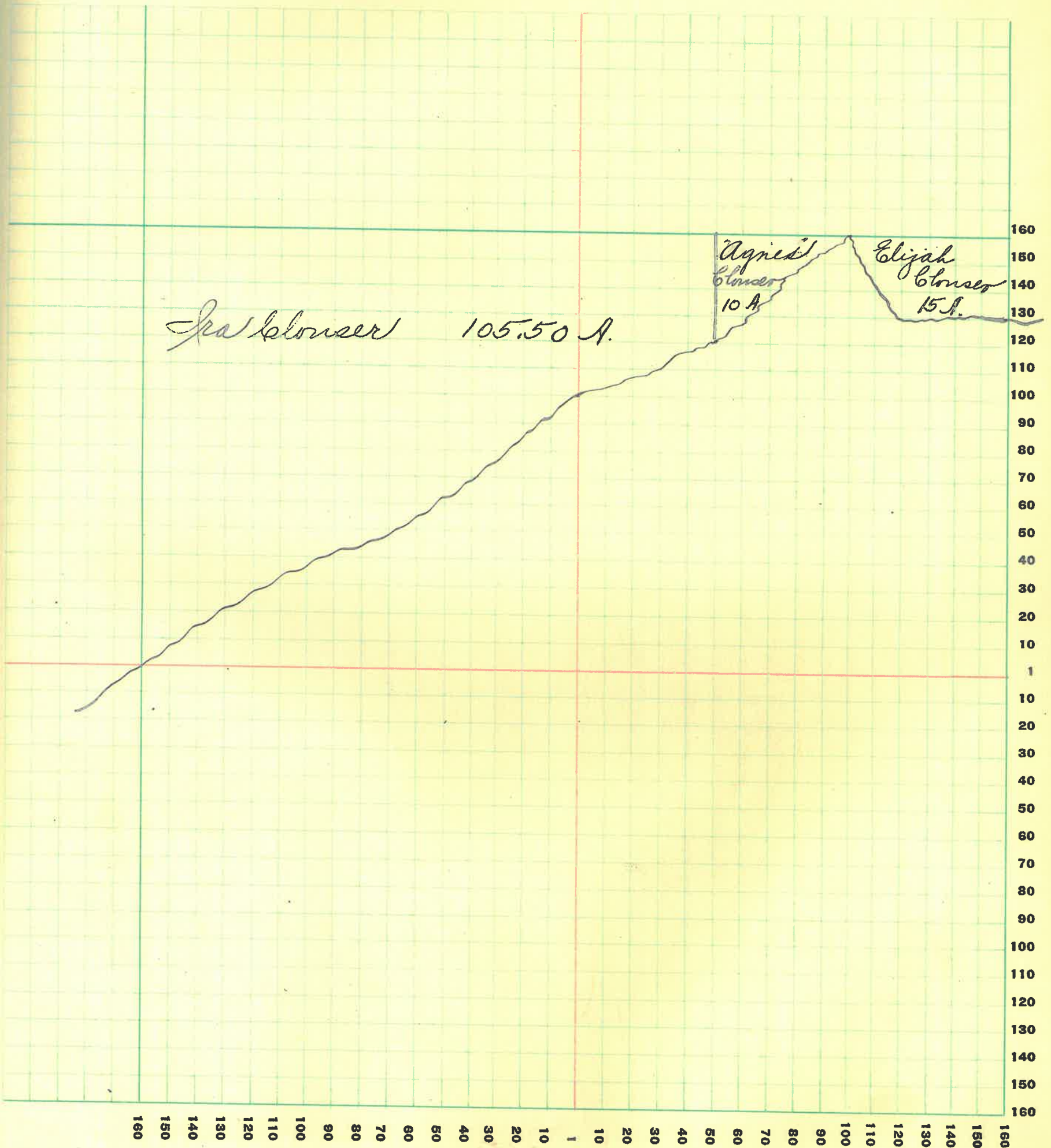
PT. WAYNE FIG. CO. PT. WAYNE, IND.

NAMES OF OWNERS	Number on Plat	DESCRIPTION	Section	Township	Range	Acres	Hundredths	Value of Lands	Value of Improvements	Value of Lands and Improvements
<i>Blonser, Agnes</i>		<i>Pl E²</i>	<i>35</i>	<i>20</i>	<i>3</i>	<i>10</i>		<i>500</i>		<i>500</i>
<i>Blonser, Elijah</i>		<i>Pl E²</i>	<i>"</i>	<i>"</i>	<i>"</i>	<i>15</i>		<i>600</i>		<i>600</i>
<i>Blonser, Ira</i>		<i>Pl W²</i>	<i>"</i>	<i>"</i>	<i>"</i>	<i>105</i>	<i>50</i>	<i>5275</i>	<i>450</i>	<i>5725</i>

SECTION No. Thirty Five

Congressional Township No. 20, R. 13

SCALE: Forty rods to an inch, or ten rods to a space, Congress Land, which is one mile square for a section.
Number of acres in this section, according to United States Survey, _____



30

SECTION No. Thirty Six

Congressional Township No. 20, R. 13

SCALE: Forty rods to an inch, or ten rods to a space, Congress Land, which is one mile square for a section.
Number of acres in this section, according to United States Survey, _____

