

ASSESSOR'S PLAT BOOK

1932

Sugar Creek Twp.

MONTGOMERY COUNTY

Assessor's Plat Book
Sugar Creek Township
Montgomery County,
Indiana

1932

Last Name	First Name	Page	Notes
Alkire	Isaac	39, 40	
Anderson	B	65, 66	
Anderson	Maggie	31, 32	
Anderson	Mary	31, 32	
Anderson	Ray	41, 42	
Anderson	Ray and Bessie	31, 32	
Anderson	Virginina	41, 42	
Anderson	Williard and Maggie	41, 42	
Anderson	Williard B	31, 32	
Booher	Mary J	45, 46	
Boohultz	A A and M	43, 44	
Boots	Allen C	7	
Boots	Allie	8	
Boots	George	31, 32	
Boots	George and J	17, 18	
Boots	Goldie	19, 20	
Bowen	John P	49, 50	
Bowers	Elivira	33, 34	
Bowers	Elizabeth	19, 20	
Bowers	Elvira	39, 40	
Bowers	Ina L	63, 64	
Bowers	J W and M	31, 32	
Bowers	Wm	17, 18, 19, 20	
Bowers School		43	
Bradburn	Harvey	25, 26	
Brasher	Mills C and G	13, 14, 33, 34 35, 36	
Brock	Noah	67, 68	
Bryan	Serena A	9, 10	
Bryant	Mahala	9, 10	
Bryant	Wm H and M	9, 10	
Bundy	Wm H	51, 52	Bowers
Burk	Mattie	53, 54	
Callahan	Melissa	71, 72	
Campbell	D C	17, 18, 19, 20	
Campbell	Jas M	67, 68	
Campbell	John W	29, 30	
Carr	Blanche	51, 52	
Carroll	Fred	63, 64	
Carroll	Maude	53, 54	
Carson	Virgie	65, 66	
Cartmill	J C	65, 66	
Casey	Donna Belle	7, 8	
Casey	Donna Belle Coyner	5, 6	
cemetery		36	
church		20, 38	
Clark	C T and Lydia A	5, 6	
Clark	Keith B "etal"	5, 6	
Clark	Lydia A	3, 4	
Clouser	Arthur D and Rosa E	51, 52	
Clouser	Chesley W	47, 48, 49, 50	
Clouser	Daniel J	53, 54, 67, 68	
Clouser	Elijah	51, 52, 69, 70	
Clouser	Grace	49, 50	
Clouser	Ira	51, 52, 69, 70	
Clouser	Martha A	45, 46, 47, 48	
Cochran	Henry C	61, 62	
Conrad	Albert E	1, 2	
Cook	Frank L	61, 62	
Cook	Grant	55, 56	
Cook	Lloyd	25, 26	
Cook	Wallace D and Georgia J	21, 22	
Cook	Wm C	65, 66	
Cook	Wm S and Alice	19, 20, 21, 22	
Corrie	James S	27, 28	
Cox	Lynn	41, 42	
Cox	Warner	57, 58	
Cox	Wm J	41, 42, 63, 64	
Coyle	June	45, 46	
Custer	Charles	57, 58, 59, 60	
Custer	Frank	57, 58, 59, 60	
Custer	Franklin A	61, 62, 63, 64	
Davis	Noah A	43, 44	
Deck	Geo W	49, 50, 51, 52	
Dicks	Bodley K	57, 58	
Dunbar	A L	29, 30	
Dunbar	Albert "etal"	31, 32	
Dunbar	Atlanta	1, 2	
Dunbar	C B	53, 54	
Dunbar	Frank and Elnora	31, 32	
Dunbar	Joseph E and Williard P	51, 52	
Dunbar	Lewis M	67, 68	heirs

Dunbar	Melissa	21, 22	
Dunbar	Robert M and M	53, 54	
Dunbar	Silas M	53, 54	
Dunbar	Silas M and Louisa	55, 56	
Dunbar	Williard and Jos	51, 52	Bowers
Dunbar	Wm T	1, 2	
Dykes	James E	47, 48	
Dykes	Samuel A	41, 42	
Elzie	Susanne	51, 52	Bowers
Evans	Wm H and M	11, 12	
Farmers and Merchants State Bank of Darlington, Ind.		63, 64	
Farmers Grain and Seed Co		45, 46	
Farmers Grain and Seed Co		51, 52	Bowers
Fisher	Levi	43, 44	
Fisher	Levi and Ortha	43, 44	
Fisher	Ray and Lois	45, 46	
Flannegan	John M	25, 26	
Fletcher	Jennie	9, 10	
Gray	Martin P	7, 8, 17, 18	
Gray	Perry G	13, 14	
Gray	Thos W	35, 36, 37, 38	
Grimes	Clarence	45, 46	
Haines	Geo A and C M	5, 6	
Halstead	John and Agnes	13, 14	
Hamilton	Flora	51, 52	Bowers
Hamilton	Walter, Ray and Ora	51, 52	
Hampton	Amanda	51, 52	
Hampton	Marshall	49, 50	
Harshbarger	Amanda	41, 42	
Hayes	David and Lydia C	25, 26	
Herbin	Wm A	23, 24	
Holloway	Margaret A	21, 22, 25, 26	
Holloway	Marion E	55, 56	
Holt	Roy A and Ethel	45, 46	
Horney	O P	11, 12	
Horney	Oliver P	29, 30	
Horney	Robert	17, 18	
Hughe	Robert	65, 66	
Hulvey	Minor F	55, 56	
Hutchinson	Wm	49, 50	
Independent Benefit and Pleasure Club		49, 50	
Irons	Charles	59, 60	
Irons	Chas E	37, 38, 61, 62	
Irwin	Jas W	19, 20	
Jackson	Eston and Achsa L	33, 34, 35, 36	
Jaques and Co		45, 46	
Jenkins	Dona Belle	3, 4	
Killen	Mary A	61, 62	
Kirk	Anna V	57, 58	
Kirk	Harley and Bertha	51, 52	
Kirk	Alden	51, 52	
Kirk	Luella M	45, 46, 53, 54	
Kirkpatrick	W W	11, 12	
Leas	Chas F	61, 62	
Lewis	Albert F	49, 50	
Lister	Flossie	51, 52	Bowers
Little	Emma E and Sarah M	55, 56, 65, 66	
Little	L M	55, 56	
Little	L W	57, 58	
Livingston	E E	9, 10	
Loveless	Adam	19, 20	
Loveless	Adam and E	21, 22	
Maguire	Harriet	61, 62	
Mahoy	George	39, 40	
Mahoy	Williard F	41, 42	
Martz	Ashley E	55, 56	
Martz	C N	61, 62	
McBee	Jas F	37, 38	
McBee	Martin Z	37, 38	
McBee	Wm J	37, 38	
McCabe	Chas M	1, 2, 3, 4, 23, 24	trustee
McCabe	Chas M	63, 64	
McIntyre	Edwin	65, 66	
McLaughlin	John and Agnes	1, 2	
McManama	John H	57, 58	
Miller	James S	37, 38	
Miller	Wm C	65, 66	
Mitchell	Qm	29, 30	
Moore	Rose	59, 60	
Morin	Wm T	15, 16	
Niven	Richard E	63, 64	
Ormsby	W O	19, 20	
Ormsby	Wm O	5, 6, 17, 18	
Paddock	John A	41, 42	
Paddock	Reid D	39, 40	
Peacock	Norman F and Nellie K	9, 10	
Peoples Cooperative Telephone Co		51, 52	Bowers
Peters	Joseph	15, 16	
Peterson	A J and V M	19, 20	
Peterson	Clifford V	13, 14, 37,, 38	

Peterson	Martha	19, 20	
Peterson	Mildred E and Marion P	39, 40	
Peterson	O M	19, 20	
Phebus	George	29, 30, 43, 44	
Pilcher	Benj A	59, 60	
Pittman	Louisa	59, 60, 61, 62	
Powers	Francis W	21, 22, 27, 28, 29, 30	
Price	Samuel H	13, 14, 15, 16	
Pyle	Luella D	1, 2	
Railroad		54	
Rakestraw	Anna	9, 10, 11, 12	
Reese	Lyman P	13, 14	
Rice	Joseph M	19, 20, 21, 22	
Riley	Laura	41, 42	
Rine	John E	29, 30, 31, 32	
Ritter	G	65, 66	
Robinson	John D	45, 46	
Royer	Cecil M	39, 40	
Royer	Clem W	39, 40	
Royer	Curtis R	11, 12	
Royer	Herbert W	39, 40	
Ryan	Thos M	23, 24	
Schoen	Walter A	53, 54, 55, 56, 65, 66, 67, 68	
school		44	
Seybold	Wilhelmina P	33, 34, 35, 36, 37, 38	
Shill	B F	51, 52	Bowers
Shill	Benj F	53, 54	
Shimer	Marie	51, 52	Bowers
Shumaker	Prime and J	29, 30	
Shumaker	Rueben	41, 42	
Smith	Hiram	61, 62	
Smith	Nellie D	1, 2	
Snellenbarger	Wm and P	45, 46	
Snyder	Royal E	65, 66	
Spratt	Marcus L	1, 2, 23, 24	
The Crawfordsville Trust Co		43, 44	
The Mutual Benefit Life Ins Co		15, 16, 33, 34	
Thompson	Elva A	61, 62	
Ticen	Florence	53, 54	
Tribbett	Wiley	37, 38	
Turnipseed	Martha	15, 16, 17, 18, 31, 32, 33, 34	
Turnipseed	Thos B	31, 32, 33, 34	
Vangilder	Otto	63, 64	
Waugh	Frank and Elnora	25, 26	
Waugh	John M	21, 22, 23, 24, 25, 26, 27, 28, 47, 48	
Wells	Harry	49, 50	
Welshimer	Elmer	13, 14	
Welshimer	Geo and O	13, 14	
Weshimer	Elmer B	11, 12	
Woods	Linnie F	9, 10	
Worth	John M	19, 20, 29, 30	
Yran	Thomas M	1, 2	

MONTGOMERY COUNTY, INDIANA, 1932

Assessor's Plat-Book for Sugar Creek

Township No. _____

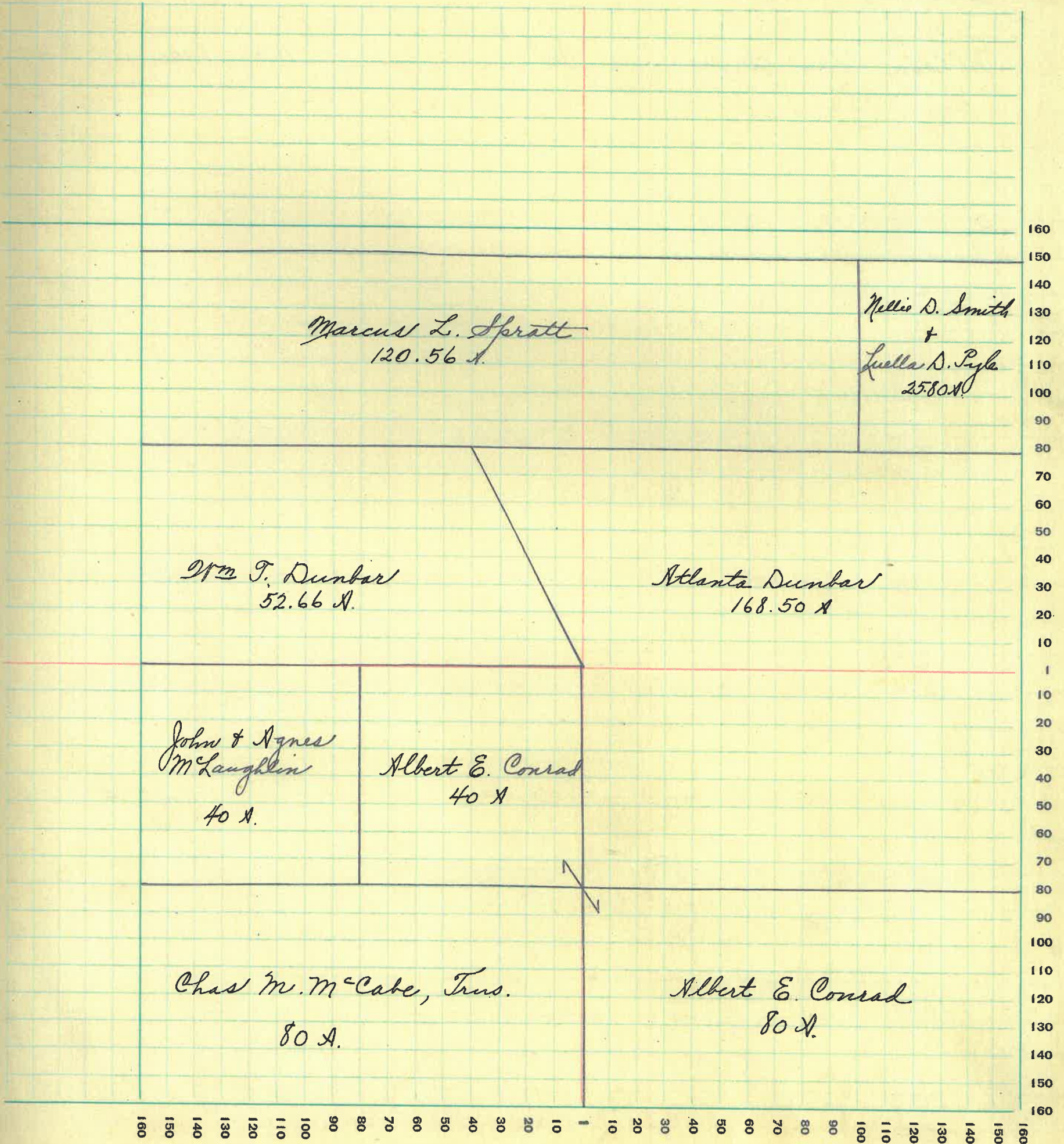
PT. WAYNE PDG. CO. PT. WAYNE, IND.

NAMES OF OWNERS	Number on Plat	DESCRIPTION	Section	Township	Range	Acres	Hundredths	Value of Lands	Value of Improvements	Value of Lands and Improvements
Conrad, Albert E.		Pt. S ²	1	20	3	120	6000	150	6150	
Dunbar, Atlanta J.		Pt. E ² Pt. NW ⁴	"	"	"	168.50	8425	700	9125	
Dunbar, Wm J.		Pt. NW ⁴	"	"	"	52.66	2635	200	2835	
Ryan, Thos. M. and McCabe, Chas M., Trus.		S ² SW ⁴	"	"	"	80	4000	200	4200	
McLaughlin, John & Agnes		NW ⁴ SW ⁴	"	"	"	40	2000		2000	
Smith, Nellie D. and Luella D. Pyle		Pt. NE ⁴	"	"	"	25.80	1290		1290	
Spratt, Marcus L.		Pt. N ²	"	"	"	120.56	6030	700	6730	

SECTION No. One

Congressional Township No. 20, R. 3

SCALE: Forty rods to an inch, or ten rods to a space, Congress Land, which is one mile square for a section.
Number of acres in this section, according to United States Survey, _____



MONTGOMERY COUNTY, INDIANA, 1932

Assessor's Plat-Book for Sugar Creek Township No. _____


PL. WAYNE FIG. CO. FT. WAYNE, IND.

NAMES OF OWNERS	Number on Plat	DESCRIPTION	Section	Township	Range	Acres	Hundredths	Value of Lands	Value of Improve-ments	Value of Lands and Improve-ments
Clark, Lydia N.		SW ⁴	2	20	3	160		8000		8000
Jenkins, Dona Belle		N ²	"	"	"	290	28	14515	200	14715
McCabe, Chas M., Jr		SE ⁴	"	"	"	160		8000		8000

SECTION No. Two

Congressional Township No. 20, R. 3

SCALE: Forty rods to an inch, or ten rods to a space, Congress Land, which is one mile square for a section.
Number of acres in this section, according to United States Survey, _____



MONTGOMERY COUNTY, INDIANA, 1932

Assessor's Plat-Book for Sugar Creek Township No. _____

PT. WAYNE REG. CO. PT. WAYNE, IND.


NAMES OF OWNERS	Number on Plat	DESCRIPTION	Section	Township	Range	Acres	Hundredths	Value of Lands	Value of Improvements	Value of Lands and Improvements
Casey, Donna Belle & Coyner		Pl. NW ⁴	3	20	3	134	24	6710		6710
Clark, C. T. & Lydia A.		Pl. S ²	"	"	"	63		3150	500	3650
Clark, Keith B., et al		Pl. E ^{1/2}	"	"	"	185		9250	2300	11550
Baines, Geo. A. & C. M.		Pl. E ² Pl. W ²	"	"	"	75		3750	900	4650
Ormsby, Wm O		Pl. SW ⁴	"	"	"	146		7300		7300

$$\begin{array}{r} 160 \\ 182 \\ \hline 342 \\ 63 \\ \hline 405 \end{array}$$

SECTION No. Three

Congressional Township No. 20, R. 3

SCALE: Forty rods to an inch, or ten rods to a space, Congress Land, which is one mile square for a section.
Number of acres in this section, according to United States Survey, _____



MONTGOMERY COUNTY, INDIANA, 1932

Assessor's Plat-Book for Sugar Creek Township No. _____


PT. WAYNE FIG. CO. PT. WAYNE, IND.

NAMES OF OWNERS	Number on Plat	DESCRIPTION	Section	Township	Range	Acres	Hundredths	Value of Lands	Value of Improvements	Value of Lands and Improvements
<i>Boots, Allen C.</i>		<i>Pt NW⁴</i>	<i>4</i>	<i>20</i>	<i>3</i>	<i>44</i>	<i>50</i>	<i>2225</i>	<i>400</i>	<i>2625</i>
<i>Casey, Donna Bell</i>		<i>Pt N²</i>	<i>"</i>	<i>"</i>	<i>"</i>	<i>24</i>	<i>50</i>	<i>12075</i>	<i>1000</i>	<i>13075</i>
<i>Gray, Martin P.</i>		<i>SE⁴</i>	<i>"</i>	<i>"</i>	<i>"</i>	<i>160</i>		<i>8000</i>	<i>2200</i>	<i>10200</i>
<i>Peacock, Norman F. and Nellie K.</i>		<i>S. N⁴</i>	<i>"</i>	<i>"</i>	<i>"</i>	<i>160</i>		<i>8000</i>	<i>1000</i>	<i>9000</i>

SECTION No. Four

Congressional Township No. 20, R. 3

SCALE: Forty rods to an inch, or ten rods to a space, Congress Land, which is one mile square for a section.
Number of acres in this section, according to United States Survey, _____



MONTGOMERY COUNTY, INDIANA, 1932

Assessor's Plat-Book for Sugar Creek Township No. _____


PT. WAYNE FIG. CO. PT. WAYNE, IND.

NAMES OF OWNERS	Number on Plat	DESCRIPTION	Section	Township	Range	Acres	Hundredths	Value of Lands	Value of Improvements	Value of Lands and Improvements
Bryan, Serena N.		Pt N ²	5	20	3	51	26	2305		2305
Bryant, Mahala		Pt N ²	"	"	"	51	26	2305		2305
Bryant, Wm H + M.		Pt N ²	"	"	"	18	16	815		815
Fletcher, Jennie		E ²	"	"	"	303	78	15190	1900	17090
Livingston, E. E.		Pt SW ⁴	"	"	"	79	50	3975	900	4875
Rakestraw, Anna		Pt N ²	"	"	"	27	51	1240	100	1340
Hoods, Linnie F.		PA N ²	"	"	"	74	48	3350		3350

SECTION No. Five

Congressional Township No. 20, R. 3

SCALE: Forty rods to an inch, or ten rods to a space, Congress Land, which is one mile square for a section.
Number of acres in this section, according to United States Survey, _____



MONTGOMERY COUNTY, INDIANA, 1932

Assessor's Plat-Book for Sugar Creek Township No. _____

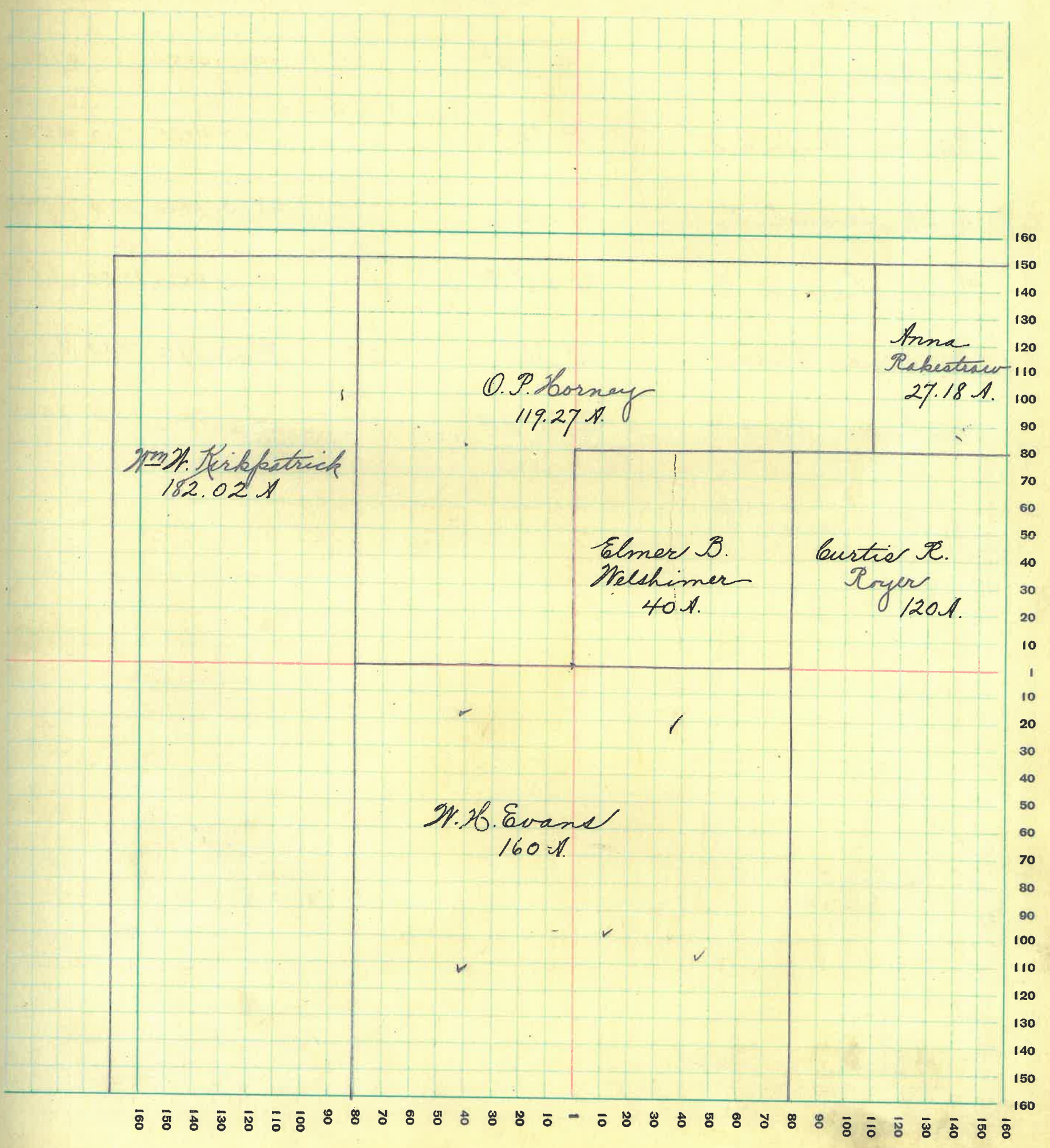
FT. WAYNE PLO. CO. FT. WAYNE, IND.

NAMES OF OWNERS	Number on Plat	DESCRIPTION	Section	Township	Range	Acres	Hundredths	Value of Lands	Value of Improve- ments	Value of Lands and Improve- ments
Evans, M. H.		E ² N ⁴ W ² SE ⁴	6	20	3	160	8000	1900	9900	
Horney, O. P.		Pt N ²	"	"	"	119	27	5370	600	5970
Kirkpatrick, W. W.		Pt N ²	"	"	"	182	02	9100	600	9700
Rakestraw, Anna		Pt N ² W ⁴	"	"	"	27	18	1225		1225
Poyer, Curtis R.		Pt E ²	"	"	"	120		5760	500	6260
Welshimer, Elmer B.		N ⁴ W ² E ⁴	"	"	"	40	2000	200	2200	

SECTION No. 24

Congressional Township No. 20, R. 3

SCALE: Forty rods to an inch, or ten rods to a space, Congress Land, which is one mile square for a section.
Number of acres in this section, according to United States Survey, _____



MONTGOMERY COUNTY, INDIANA, 1932

Assessor's Plat-Book for Sugar Creek Township No. _____

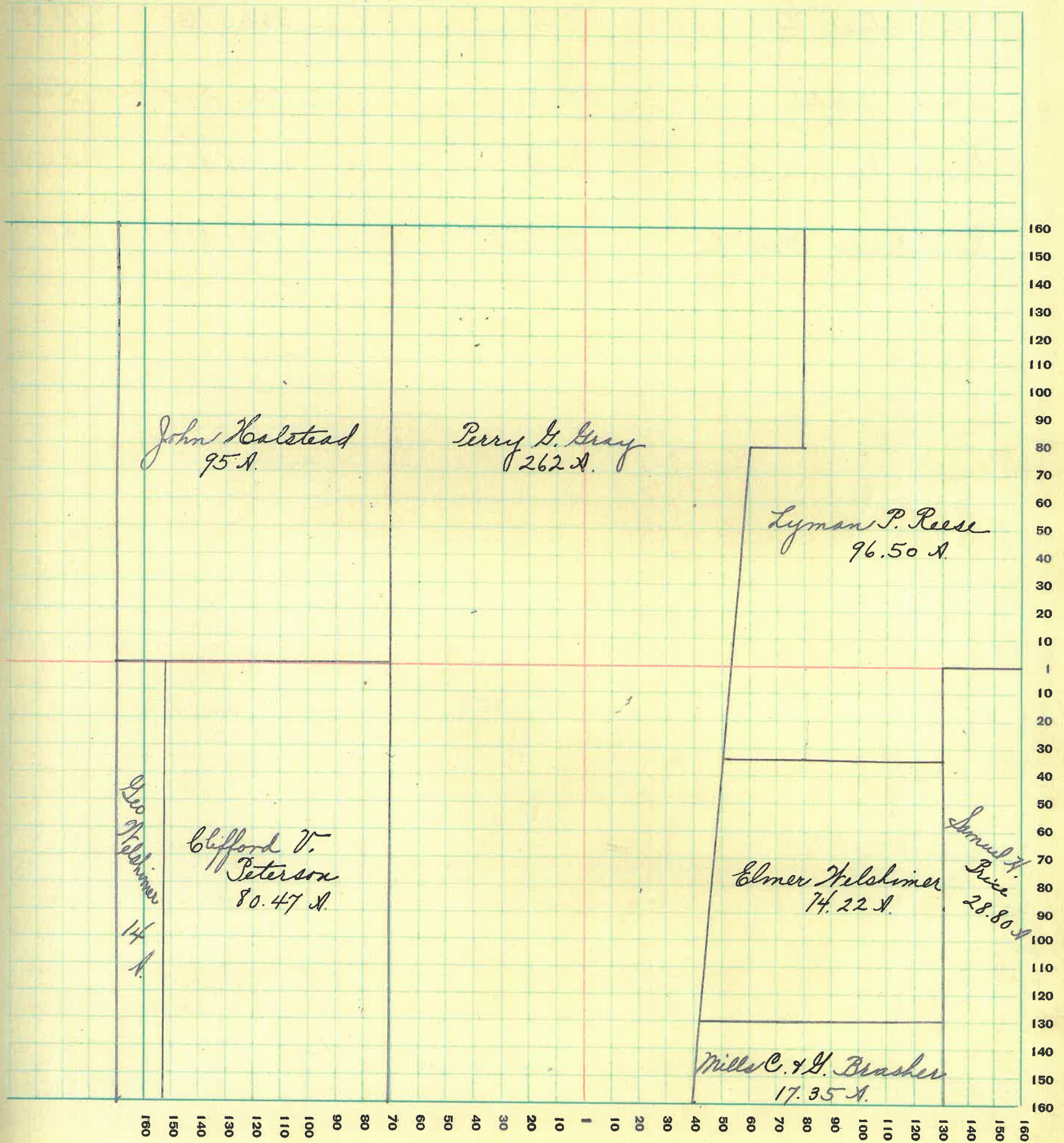
PT. WAYNE FIG. CO. PT. WAYNE, IND.

NAMES OF OWNERS	Number on Plat	DESCRIPTION	Section	Township	Range	Acres	Hundredths	Value of Lands	Value of Improvements	Value of Lands and Improvements
Brasher, Mills C. & G.		Pt SE ⁴	7	20	3	17	35	870		870
Gray, Perry G.		Pt N ² Pt S ²	"	"	"	262	13100	1900	15000	
Halstead, John		Pt NW ⁴	"	"	"	95	4750		4750	
Peterson, Clifford V.		Pt SW ⁴	"	"	"	8047	4025	500	4525	
Pice, Samuel H.		Pt SE ⁴	"	"	"	2880	1440	900	2340	
Reese, Lyman P.		Pt NE ⁴ Pt SE ⁴	"	"	"	9650	4825	1300	6125	
Welshimer, Elmer		Pt SE ⁴	"	"	"	7422	3710	1000	4710	
Welshimer, Geo. & O.		Pt N ² SW ⁴	"	"	"	14	700	100	800	

SECTION No. *Seven*

Congressional Township No. *20*, R. *3*

SCALE: Forty rods to an inch, or ten rods to a space, Congress Land, which is one mile square for a section.
Number of acres in this section, according to United States Survey, _____



MONTGOMERY COUNTY, INDIANA, 1932

Assessor's Plat-Book for Sugar Creek Township No. _____

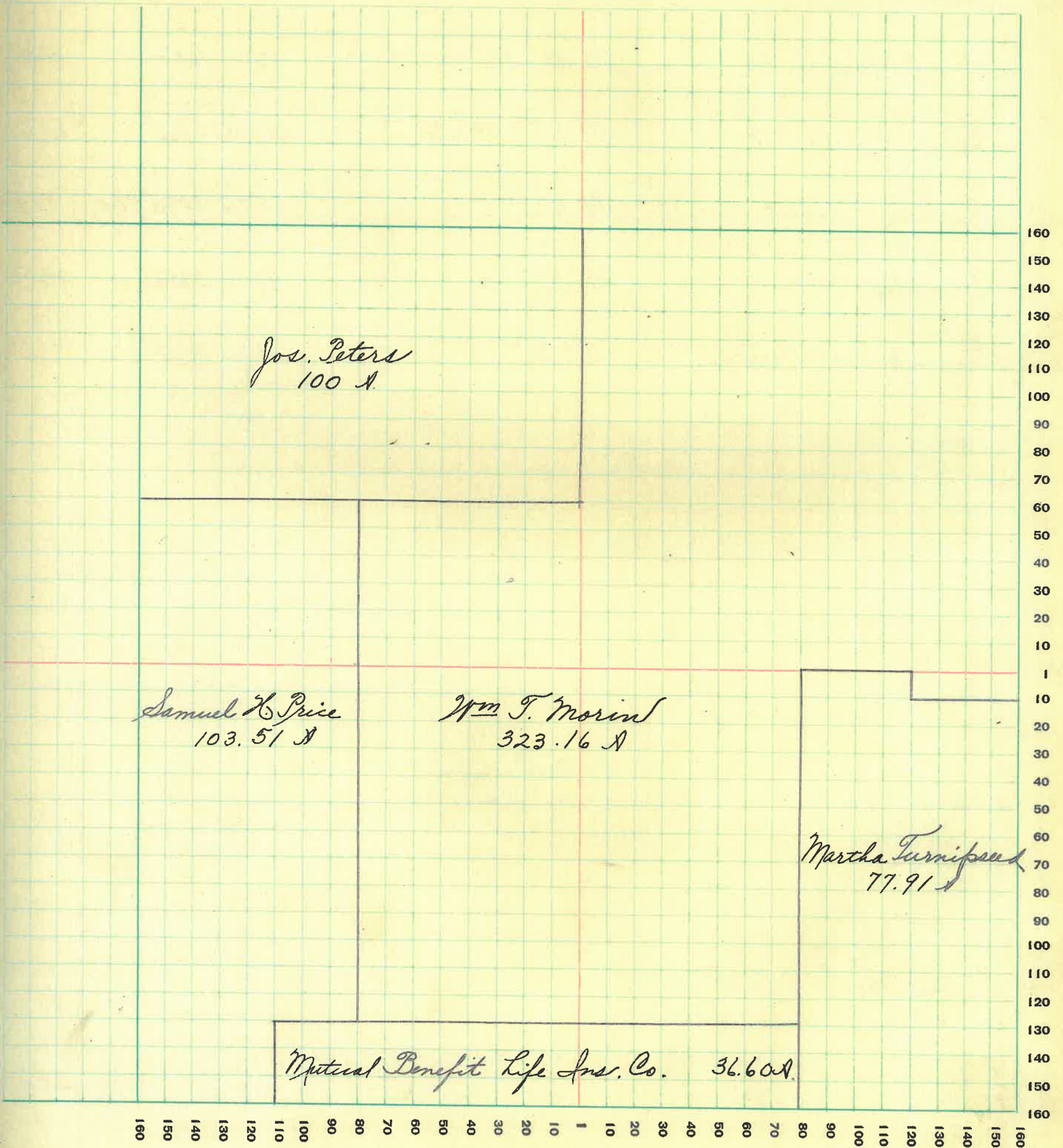
PT. WAYNE PLS. CO. - PT. WAYNE, IND.

NAMES OF OWNERS	Number on Plat	DESCRIPTION	Section	Township	Range	Acres	Hundredths	Value of Lands	Value of Improve-ments	Value of Lands and Improve-ments
Morim, Mrs. J.		Pl N ² 3 ² S ²	8	20	3	323	16	16160	3400	19560
The Mutual Benefit Life Ins. Co.		Pl S ²	"	"	"	36	60	1830		1830
Peters, Joseph		Pl NW ⁴	"	"	"	100		5000	600	5600
Price, Samuel H.		Pl N ²	"	"	"	103	51	5175		5175
Turnipseed, Martha		Pl E ² SE ⁴	"	"	"	77	91	3895		3895

SECTION No Eight

Congressional Township No. 20, R. 3

SCALE: Forty rods to an inch, or ten rods to a space, Congress Land, which is one mile square for a section.
Number of acres in this section, according to United States Survey, _____



MONTGOMERY COUNTY, INDIANA, 1932

Assessor's Plat-Book for Sugar Creek Township No. _____

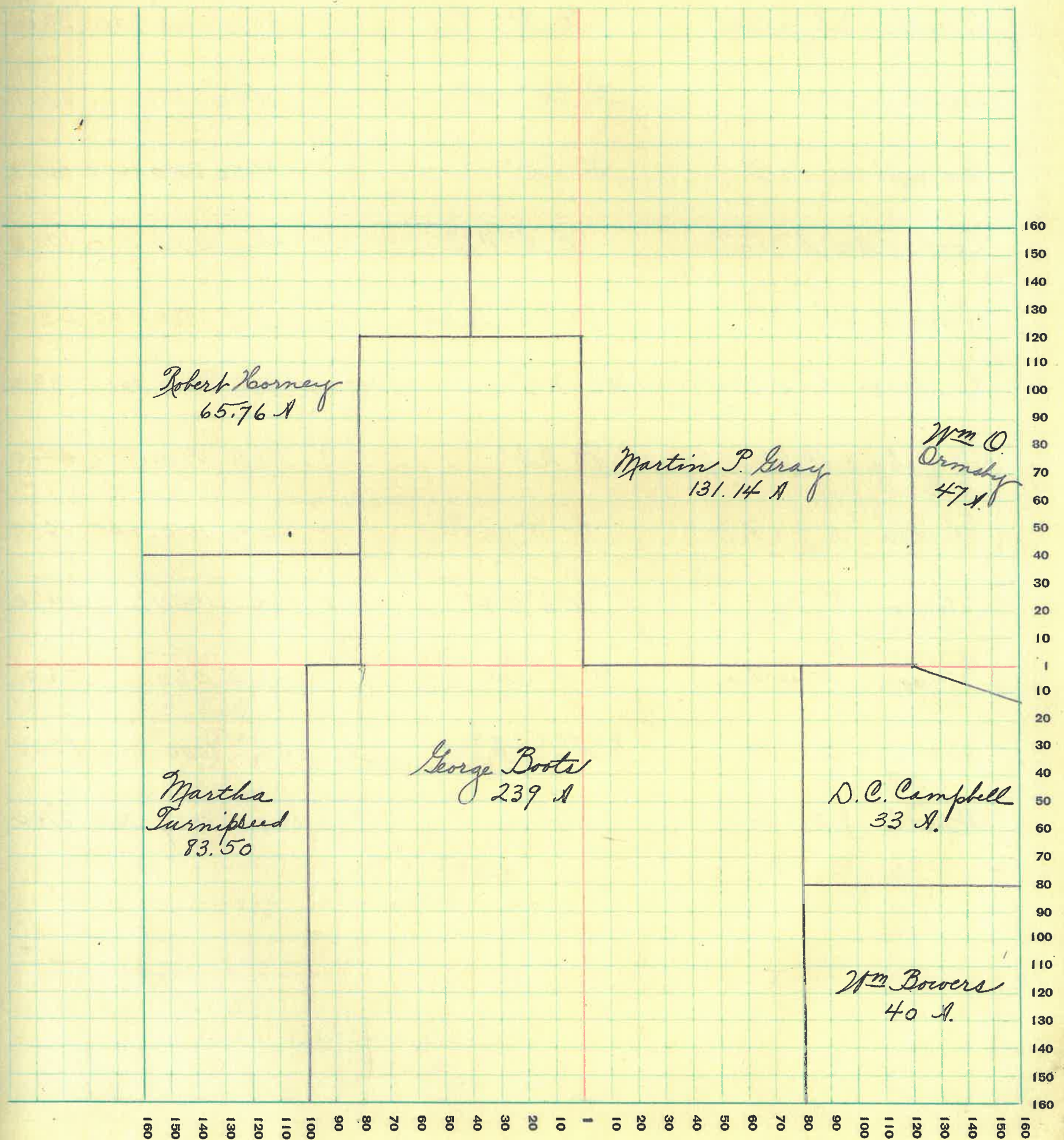
PT. WAYNE PLO. CO. PT. WAYNE, IND.

NAMES OF OWNERS	Number on Plat	DESCRIPTION	Section	Township	Range	Acres	Hundredths	Value of Lands	Value of Improvements	Value of Lands and Improvements
<i>Boots, George & J.</i>		<i>Pt N² Pt S²</i>	<i>9</i>	<i>20</i>	<i>3</i>	<i>239</i>		<i>11950</i>	<i>800</i>	<i>12750</i>
<i>Bowers, W^m</i>		<i>SE⁴ SE⁴</i>	<i>"</i>	<i>"</i>	<i>"</i>	<i>40</i>		<i>2000</i>	<i>200</i>	<i>2200</i>
<i>Campbell, D. C.</i>		<i>Pt NE⁴ SE⁴</i>	<i>"</i>	<i>"</i>	<i>"</i>	<i>33</i>		<i>1650</i>		<i>1650</i>
<i>Gray, Martin P.</i>		<i>Pt NE⁴ Pt NW⁴</i>	<i>"</i>	<i>"</i>	<i>"</i>	<i>13114</i>		<i>6560</i>		<i>6560</i>
<i>Horney, Robert</i>		<i>Pt NW⁴</i>	<i>"</i>	<i>"</i>	<i>"</i>	<i>6576</i>		<i>3290</i>	<i>700</i>	<i>3990</i>
<i>Ormsby, W^o.</i>		<i>Pt E²</i>	<i>"</i>	<i>"</i>	<i>"</i>	<i>47</i>		<i>2350</i>		<i>2350</i>
<i>Turnipsced, Martha</i>		<i>Pt N²</i>	<i>"</i>	<i>"</i>	<i>"</i>	<i>8350</i>		<i>4175</i>		<i>4175</i>

SECTION No. *Nine*

Congressional Township No. *40*, R. *3*

SCALE: Forty rods to an inch, or ten rods to a space, Congress Land, which is one mile square for a section.
Number of acres in this section, according to United States Survey, _____



MONTGOMERY COUNTY, INDIANA, 1932

Assessor's Plat-Book for Sugar Creek Township No. _____

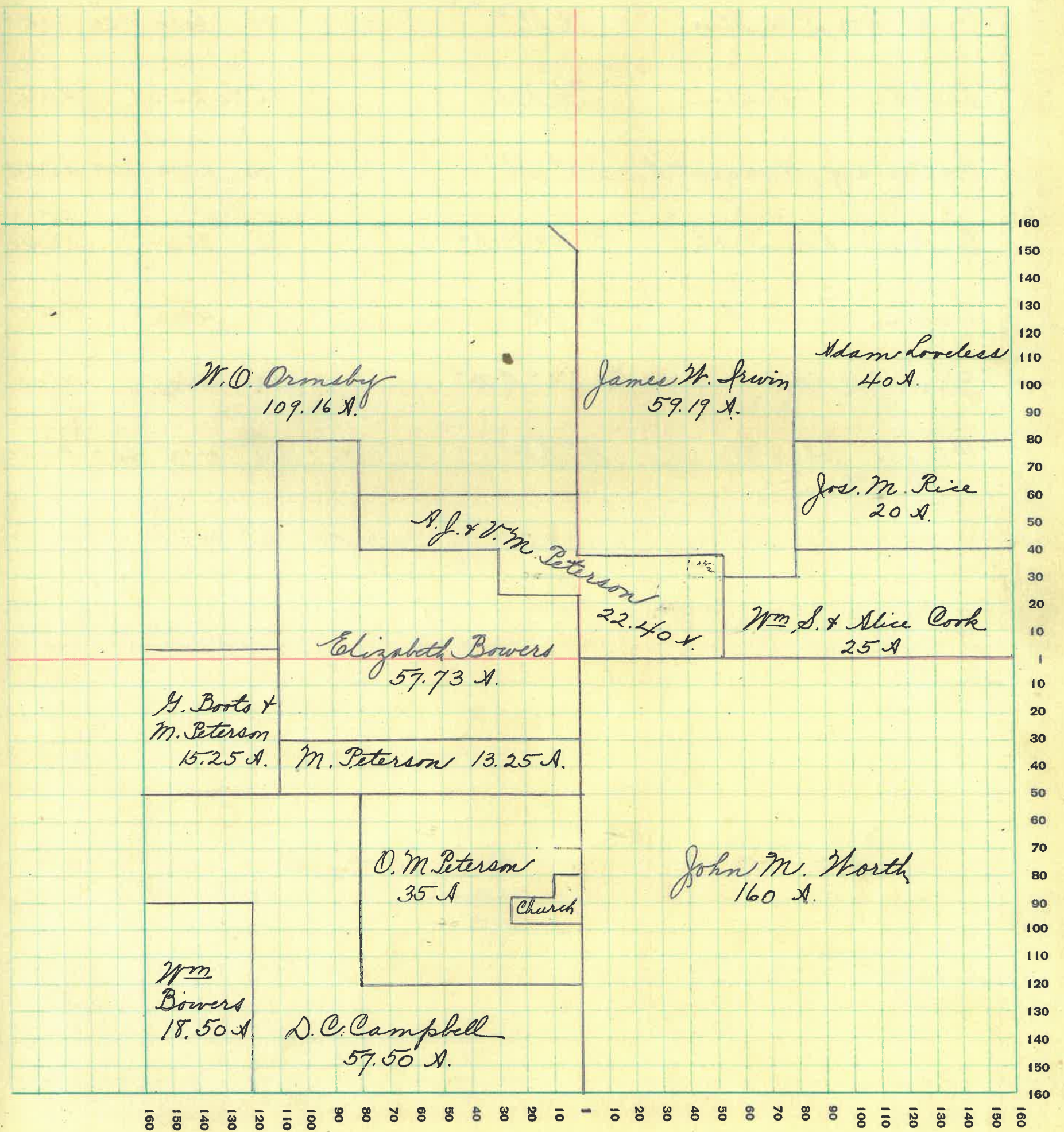
ST. WAYNE PTD. CO. ST. WAYNE, IND.

NAMES OF OWNERS	Number on Plat	DESCRIPTION	Section	Township	Range	Acres	Hundredths	Value of Lands	Value of Improvements	Value of Lands and Improvements
Boots, Goldie and Martha Peterson		Pt N ²	10	20	3	15.25	685		685	
Bowers, Elizabeth		Pt N ²	"	"	"	57.73	2600	700	3300	
Bowers, Wm		Pt SW ⁴ SW ⁴	"	"	"	18.50	775		775	
Campbell, D.C.		Pt SW ⁴	"	"	"	57.50	2590	1600	4190	
Cook, Wm S. and Alice		Pt S ² NE ⁴	"	"	"	25	1250	500	1750	
Erwin, Jas. W.		Pt NE ⁴ Pt NW ⁴	"	"	"	59.19	2960	400	3360	
Loveless, Adam		NE ⁴ NE ⁴	"	"	"	40	2000	1300	3300	
Ormsby, W. O.		Pt NW ⁴	"	"	"	109.16	5460	1000	6460	
Peterson, A. J. + V. M.		Pt N ²	"	"	"	22.40	1010	600	1610	
Peterson, O. M.		Pt E ² SW ⁴	"	"	"	35	1470		1470	
Peterson, Martha		Pt N ² SW ⁴	"	"	"	13.25	560		560	
Rice, Joseph M.		N ² SE ⁴ NE ⁴	"	"	"	20	1000	300	1300	
North, John M.		SE ⁴	"	"	"	160	8000	700	8700	

SECTION No. 20

Congressional Township No. 20, R. 13

SCALE: Forty rods to an inch, or ten rods to a space, Congress Land, which is one mile square for a section.
Number of acres in this section, according to United States Survey, _____



MONTGOMERY COUNTY, INDIANA, 1932

Assessor's Plat-Book for Sugar Creek Township No. _____


FT. WAYNE FIG. CO. FT. WAYNE, IND.

NAMES OF OWNERS	Number on Plat	DESCRIPTION	Section	Township	Range	Acres	Hundredths	Value of Lands	Value of Improvements	Value of Lands and Improvements
Cook, Wallace D. and Georgia J.		Pt N ²	11	20	3	168	8400	800	9200	
Cook, Wm S. and Alice		Pt SE ⁴	"	"	"	120	6000	1100	7100	
Dunbar, Melissa		Pt NN ⁴	"	"	"	5220	2610		2610	
Holloway, Margaret A.		SE ⁴ SE ⁴	"	"	"	40	2000	300	2300	
Loveless, Adam + E.		Pt N ² NE ⁴	"	"	"	72	3600		3600	
Powers, Francis W.		E ² SW ⁴	"	"	"	80	4000		4000	
Rice, Jos. M.		Pt SW ⁴ NN ⁴	"	"	"	28	1400		1400	
Naugh, John M.		N ² SW ⁴	"	"	"	80	4000	600	4600	

SECTION No *Eleven*

Congressional Township No. *20*, R. *13*

SCALE: Forty rods to an inch, or ten rods to a space, Congress Land, which is one mile square for a section.
Number of acres in this section, according to United States Survey, _____



MONTGOMERY COUNTY, INDIANA, 1932

Assessor's Plat-Book for Sugar Creek Township No. _____


FT. WAYNE FIG. CO. FT. WAYNE, IND.

NAMES OF OWNERS	Number on Plat	DESCRIPTION	Section	Township	Range	Acres	Hundredths	Value of Lands	Value of Improve- ments	Value of Lands and Improve- ments
Herbin, Wm A.		Pt SE ⁴	12	20	3	120	4320	600	4920	
{ Ryan, Phos M. and McCabe, Chas. M. Trus		NN ⁴	"	"	"	162.05	8100	1400	9500	
Spratt, Marcus L.		E ² SE ⁴	"	"	"	40	1800		1800	
Naugh, John M.		NE ⁴ + SW ⁴	"	"	"	319	15950	1000	16950	

SECTION No. *Twelve*

Congressional Township No. *20*, R. *3*

SCALE: Forty rods to an inch, or ten rods to a space, Congress Land, which is one mile square for a section.
Number of acres in this section, according to United States Survey, _____



MONTGOMERY COUNTY, INDIANA, 1932

Assessor's Plat-Book for Sugar Creek Township No. _____


PT. WAYNE FIG. CO. - PT. WAYNE, IND.

NAMES OF OWNERS	Number on Plat	DESCRIPTION	Section	Township	Range	Acres	Hundredths	Value of Lands	Value of Improve-ments	Value of Lands and Improve-ments
Brabburn, Harvey		Pt E ² SE ⁴	13	20	3	7750	3490	100	3590	
Cook, Lloyd		E ² NW ⁴	"	"	"	80	3200		3200	
Flannegan, John		Pt S ²	"	"	"	28	1260	150	1410	
Hayes, David and Lydia C.		Pt NE ⁴	"	"	"	10471	4710	1000	5710	
Holloway, Margaret A.		Pt S ²	"	"	"	8	240		240	
Wraugh, Frank and Elnora		Pt S ²	"	"	"	164	7380	2300	9680	
Wraugh, John M.		Pt N ² Pt S ²	"	"	"	180	8100		8100	

SECTION No. *Thirteen*

Congressional Township No. 20, R. 3

SCALE: Forty rods to an inch, or ten rods to a space, Congress Land, which is one mile square for a section.
Number of acres in this section, according to United States Survey, _____



MONTGOMERY COUNTY, INDIANA, 1932

Assessor's Plat-Book for Sugar Creek Township No. _____

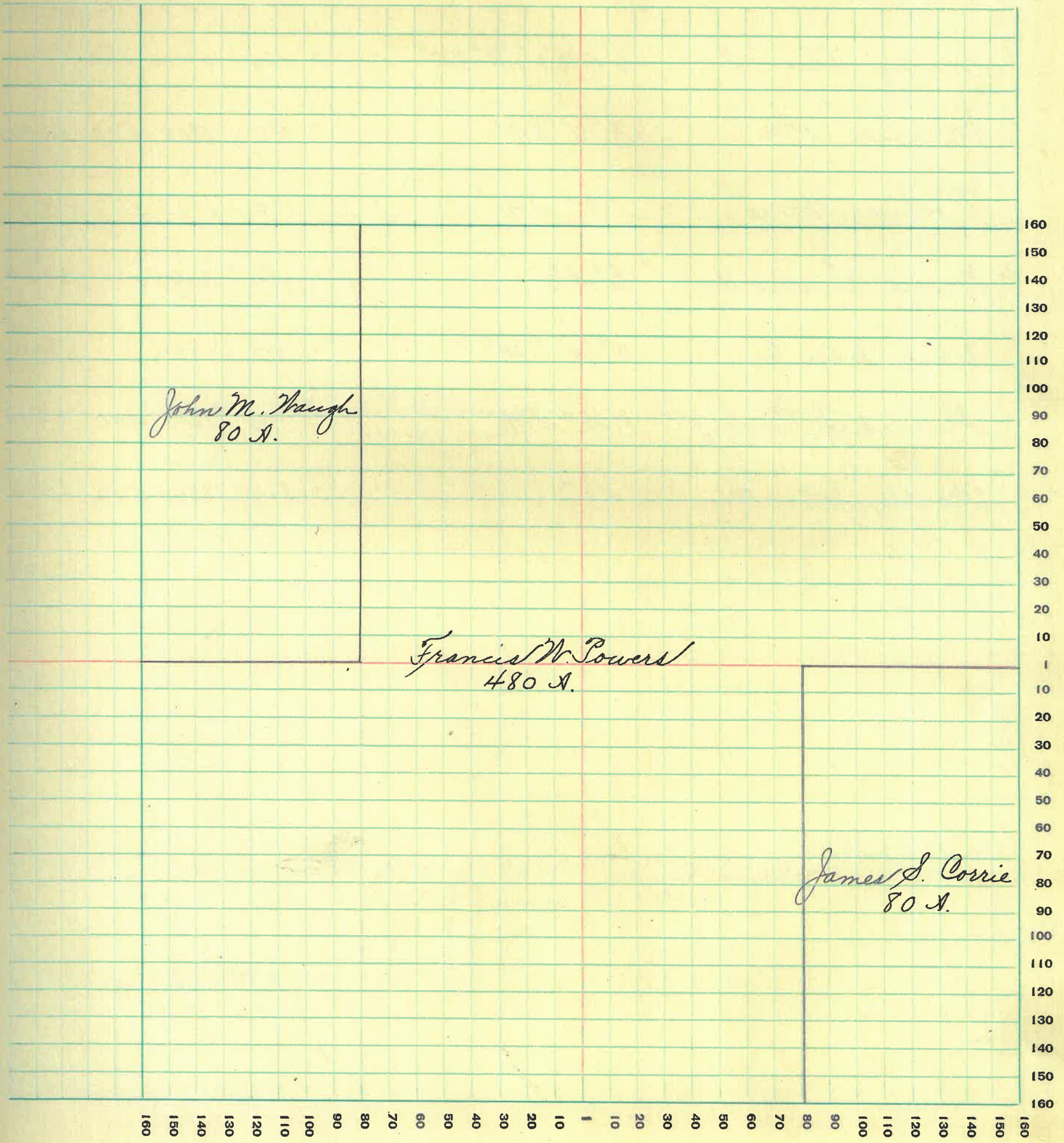
FT. WAYNE PLO. CO. FT. WAYNE, IND.

NAMES OF OWNERS	Number on Plat	DESCRIPTION	Section	Township	Range	Acres	Hundredths	Value of Lands	Value of Improvements	Value of Lands and Improvements
Corrie, James S.		E ² S ⁶	14	20	3	80	3600			3600
Powers, Francis W.		NE ⁴ SW ⁴ E ² NW ⁴ + N ² S ⁶	"	"	"	480	24000	3000		27000
Stauch, John M.		N ² NW ⁴	"	"	"	80	4000			4000

SECTION No. *Fourteen*

Congressional Township No. *20*, R. *13*

SCALE: Forty rods to an inch, or ten rods to a space, Congress Land, which is one mile square for a section.
Number of acres in this section, according to United States Survey, _____



MONTGOMERY COUNTY, INDIANA, 1932

Assessor's Plat-Book for Sugar Creek Township No. _____


FT. WAYNE PLO. CO., FT. WAYNE, IND.

NAMES OF OWNERS	Number on Plat	DESCRIPTION	Section	Township	Range	Acres	Hundredths	Value of Lands	Value of Improvements	Value of Lands and Improvements
Campbell, John W.		N ² SE ⁴	15	20	3	80	3600	150	3750	
Dunbar, A. L.		E ² E ² S ² N ⁴	"	"	"	40	1680		1680	
Horney, Oliver P.		E ² N ² N ⁴ + E ² N ² N ² N ⁴	"	"	"	120	5400	500	5900	
Mitchell, W ^m		N ² E ² S ² N ⁴	"	"	"	40	1800	500	2300	
Phoebus, George		S ² N ⁴ S ² N ⁴	"	"	"	40	1800	600	2400	
Powers, Francis W.		E ² SE ⁴	"	"	"	80	3360		3360	
Rine, John E.		N ² N ² N ² N ⁴	"	"	"	40	1800		1800	
Shumaker, Prime & J.		N ² N ⁴ S ² N ⁴	"	"	"	40	1800	400	2200	
North, John M.		NE ⁴	"	"	"	160	8000	500	8500	

SECTION No. *Fifteen*

Congressional Township No. *20*, R. *13*

SCALE: Forty rods to an inch, or ten rods to a space, Congress Land, which is one mile square for a section.
Number of acres in this section, according to United States Survey, _____



MONTGOMERY COUNTY, INDIANA, 1932

Assessor's Plat-Book for Sugar Creek Township No. _____

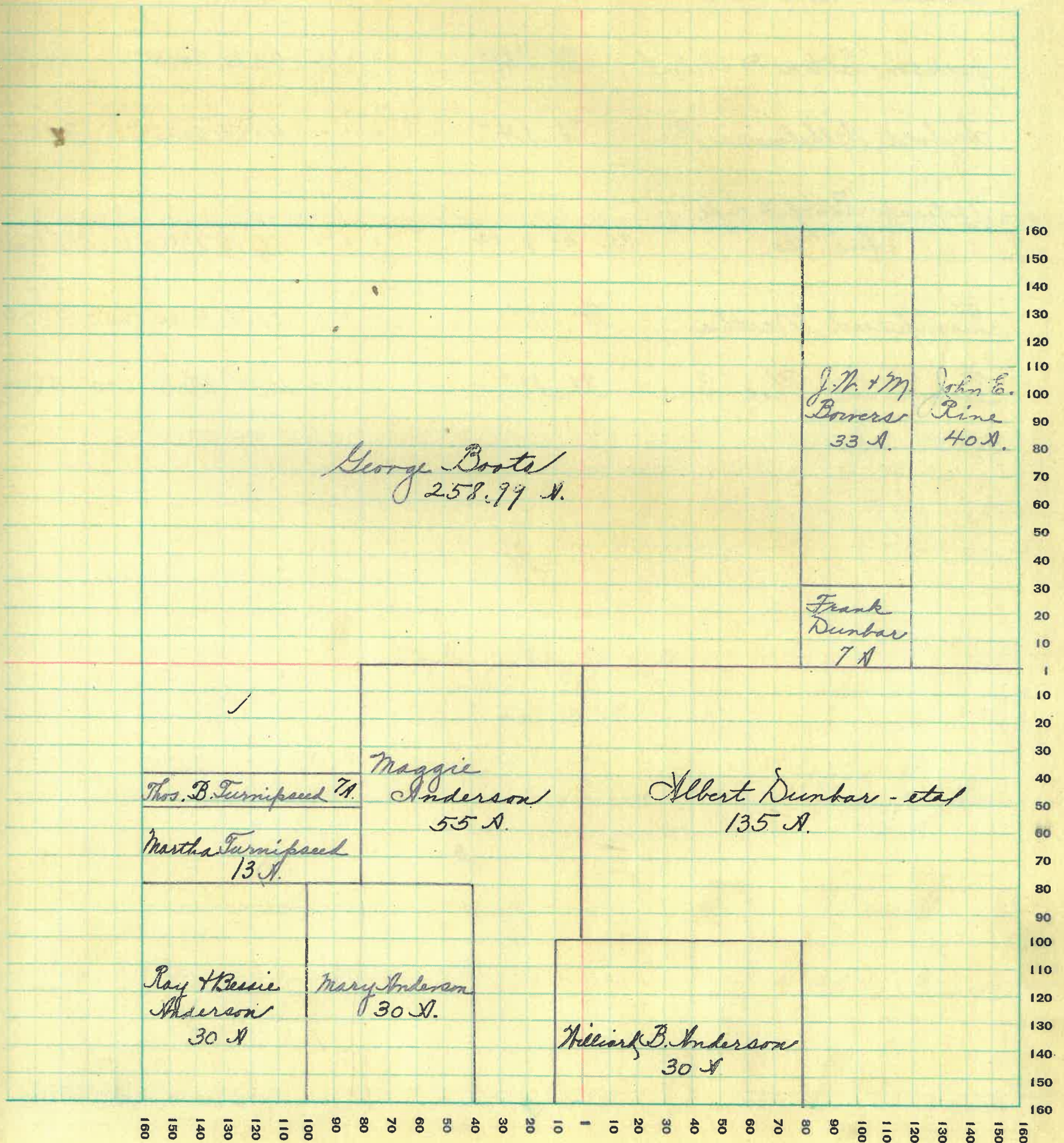
PT. WAYNE REG. CO. PT. WAYNE, IND.

NAMES OF OWNERS	Number on Plat	DESCRIPTION	Section	Township	Range	Acres	Hundredths	Value of Lands	Value of Improvements	Value of Lands and Improvements
Anderson, Ray and Bessie		Pt SW ⁴ SW ⁴	16	20	3	30		1350		1350
Anderson, Maggie		Pt SW ⁴	"	"	"	55		2475		2475
Anderson, Mary		Pt SW ⁴	"	"	"	30		1350		1350
Anderson, Williard B.		Pt S ²	"	"	"	30		1350	700	2050
Boots, George		Pt N ² - Pt SW ⁴	"	"	"	258	99	12750	3,000	15750
Bowers, J. W. and M.		Pt E ² NE ⁴	"	"	"	33		1485	350	1835
Dunbar, Albert et al		Pt SE ⁴	"	"	"	135		6075	1100	7175
Dunbar, Frank		Pt E ² NE ⁴	"	"	"	7		250	100	350
Rine, John E.		E ² E ² NE ⁴	"	"	"	40		1800	600	2400
Turnipseed, Martha		Pt NW ⁴ SW ⁴	"	"	"	13		650		650
Turnipseed, Thos. B.		Pt NW ⁴ SW ⁴	"	"	"	7		350		350

SECTION No. *Fifteen*

Congressional Township No. *20*, R. *3*

SCALE: Forty rods to an inch, or ten rods to a space, Congress Land, which is one mile square for a section.
Number of acres in this section, according to United States Survey, _____



MONTGOMERY COUNTY, INDIANA, 1932

Assessor's Plat-Book for Sugar Creek Township No. _____

PT. WAYNE PLS. CO. PT. WAYNE, IND.

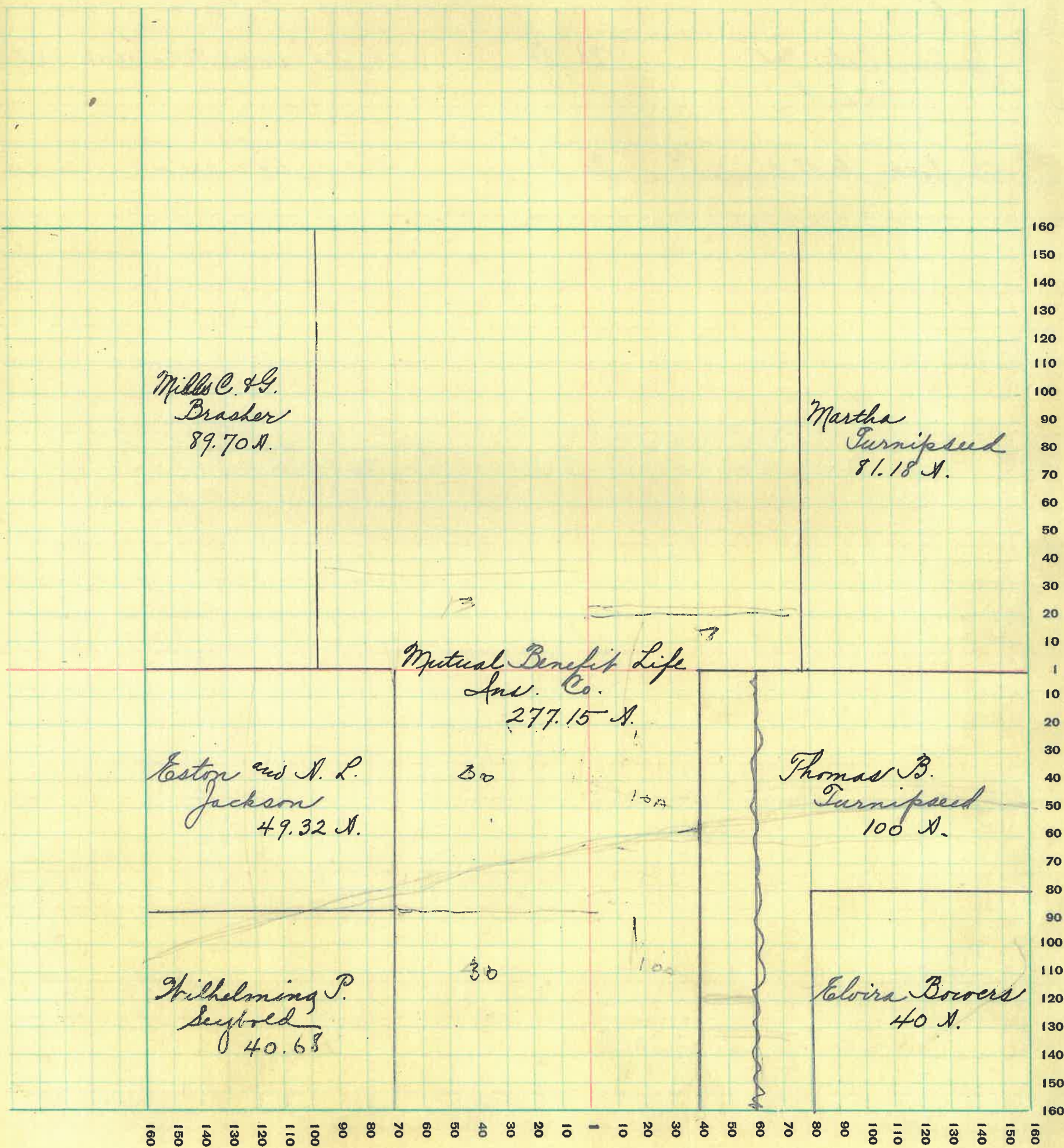
NAMES OF OWNERS	Number on Plat	DESCRIPTION	Section	Township	Range	Acres	Hundredths	Value of Lands	Value of Improvements	Value of Lands and Improvements
Bowers, Elvira		SE ⁴ SE ⁴	17	20	3	40	1800		1800	
Brasher, Mills C. & G.		Pt NW ⁴	"	"	"	89	70	4485	2500	6985
Jackson Eston & Schaefer		Pt SW ⁴	"	"	"	49	32	2465		2465
Seybold, Wilhelmina P.		Pt SE ⁴	"	"	"	40	68	2035		2035
The Mutual Benefit Life Ins. Co.		Pts. N ² + S ²	"	"	"	277	15	13860	1200	15060
Turnipseed, Martha		Pt NE ⁴	"	"	"	81	18	4060	1000	5060
Turnipseed, Thos. B.		Pt SE ⁴	"	"	"	100	5000	600		5600

SECTION No. *Seventeen*

Congressional Township No. *20*, R. *3*

SCALE: Forty rods to an inch, or ten rods to a space, Congress Land, which is one mile square for a section.
Number of acres in this section, according to United States Survey, _____

140
50
180
40



MONTGOMERY COUNTY, INDIANA, 1932

Assessor's Plat-Book for Sugar Creek Township No. _____


FT. WAYNE PLS. CO. FT. WAYNE, IND.

NAMES OF OWNERS	Number on Plat	DESCRIPTION	Section	Township	Range	Acres	Hundredths	Value of Lands	Value of Improvements	Value of Lands and Improvements
<i>Brasher, Mills S. & G.</i>		<i>Pl. E²</i>	<i>18</i>	<i>20</i>	<i>3</i>	<i>162</i>	<i>8100</i>	<i>100</i>	<i>8200</i>	
<i>Gray, Phos. M.</i>		<i>Pl. M²</i>	<i>"</i>	<i>"</i>	<i>"</i>	<i>304</i>	<i>2715215</i>	<i>3000</i>	<i>18215</i>	
<i>Jackson Estom and Aches L.</i>		<i>Pl. S²</i>	<i>"</i>	<i>"</i>	<i>"</i>	<i>111</i>	<i>425570</i>	<i>1500</i>	<i>7070</i>	
<i>Seybold, Wilhelmina P.</i>		<i>Pl. S²</i>	<i>"</i>	<i>"</i>	<i>"</i>	<i>53</i>	<i>2650</i>		<i>2650</i>	

SECTION No *Eighteen*

Congressional Township No. *20*, R. *3*

SCALE: Forty rods to an inch, or ten rods to a space, Congress Land, which is one mile square for a section.
Number of acres in this section, according to United States Survey, _____



MONTGOMERY COUNTY, INDIANA, 1932

Assessor's Plat-Book for Sugar Creek Township No. _____

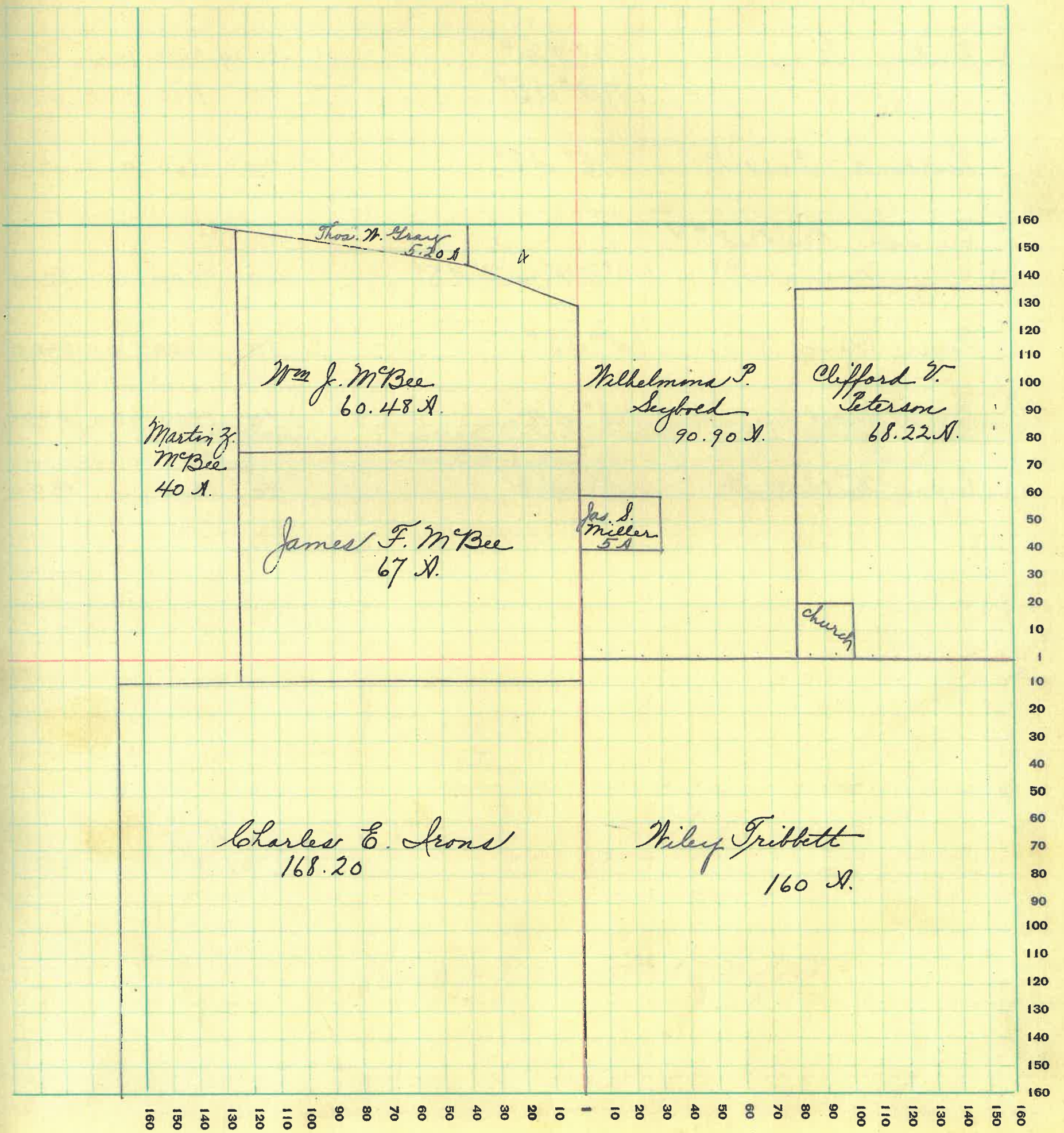
PT. WAYNE PLO. CO. PT. WAYNE, IND.

NAMES OF OWNERS	Number on Plat	DESCRIPTION	Section	Township	Range	Acres	Hundredths	Value of Lands	Value of Improvements	Value of Lands and Improvements
Gray, Phos. W.		Pl NW ⁴	19	20	3	520	260			260
Irons, Chas. E.		Pl SW ⁴	"	"	"	16820	7450	400		7850
Miller, James S.		Pl NE ⁴	"	"	"	5	250	250		500
McBee, Martin J.		Pl N ²	"	"	"	40	2000			2000
McBee, Wm J.		Pl N ²	"	"	"	6048	2720	500		3220
McBee, Jas F.		Pl N ²	"	"	"	67	2815			2815
Peterson, Clifford V.		Pl E ² NE ⁴	"	"	"	6822	3070			3070
Seyboed, Wilhelmina P.		Pl NE ⁴	"	"	"	9090	4090	2000		6090
Tribbett, Wiley		SE ⁴	"	"	"	160	6240	700		6940

SECTION No. *Nineteen*

Congressional Township No. *20*, R. *3*

SCALE: Forty rods to an inch, or ten rods to a space, Congress Land, which is one mile square for a section.
Number of acres in this section, according to United States Survey, _____



MONTGOMERY COUNTY, INDIANA, 1932

Assessor's Plat-Book for Sugar Creek Township No. _____


FT. WAYNE PLG. CO. FT. WAYNE, IND.

NAMES OF OWNERS	Number on Plat	DESCRIPTION	Section	Township	Range	Acres	Hundredths	Value of Lands	Value of Improvements	Value of Lands and Improvements
Alkire, Isaac		N ² N ² E ⁴	20	20	3	80	3600		3600	
Bowers, Elvira		E ² N ² E ⁴	"	"	"	80	3060	1100	4160	
Mahoy, George		N ² S ² E ⁴	"	"	"	80	143605	1500	5105	
Do		N ² E ⁴ S ² E ⁴	"	"	"	40	1800	500	2300	
Paddock, Reid D.		N ² E ⁴ S ² E ⁴	"	"	"	40	1800	400	2200	
Peterson, Mildred E. Marion P.		E ² N ² E ⁴ and N ² N ² E ⁴	"	"	"	160	7200		7200	
Royer, Clem W.		S ² S ² E ⁴	"	"	"	80	3600		3600	
Royer, Cecil M.		N ² E ⁴ S ² E ⁴	"	"	"	40	1800	600	2400	
Royer, Herbert W.		S ² E ⁴ S ² E ⁴	"	"	"	40	1800		1800	

SECTION No. *Twenty*

Congressional Township No. *20*, R. *13*

SCALE: Forty rods to an inch, or ten rods to a space, Congress Land, which is one mile square for a section.
Number of acres in this section, according to United States Survey, _____



MONTGOMERY COUNTY, INDIANA, 1932

Assessor's Plat-Book for Sugar Creek Township No. _____

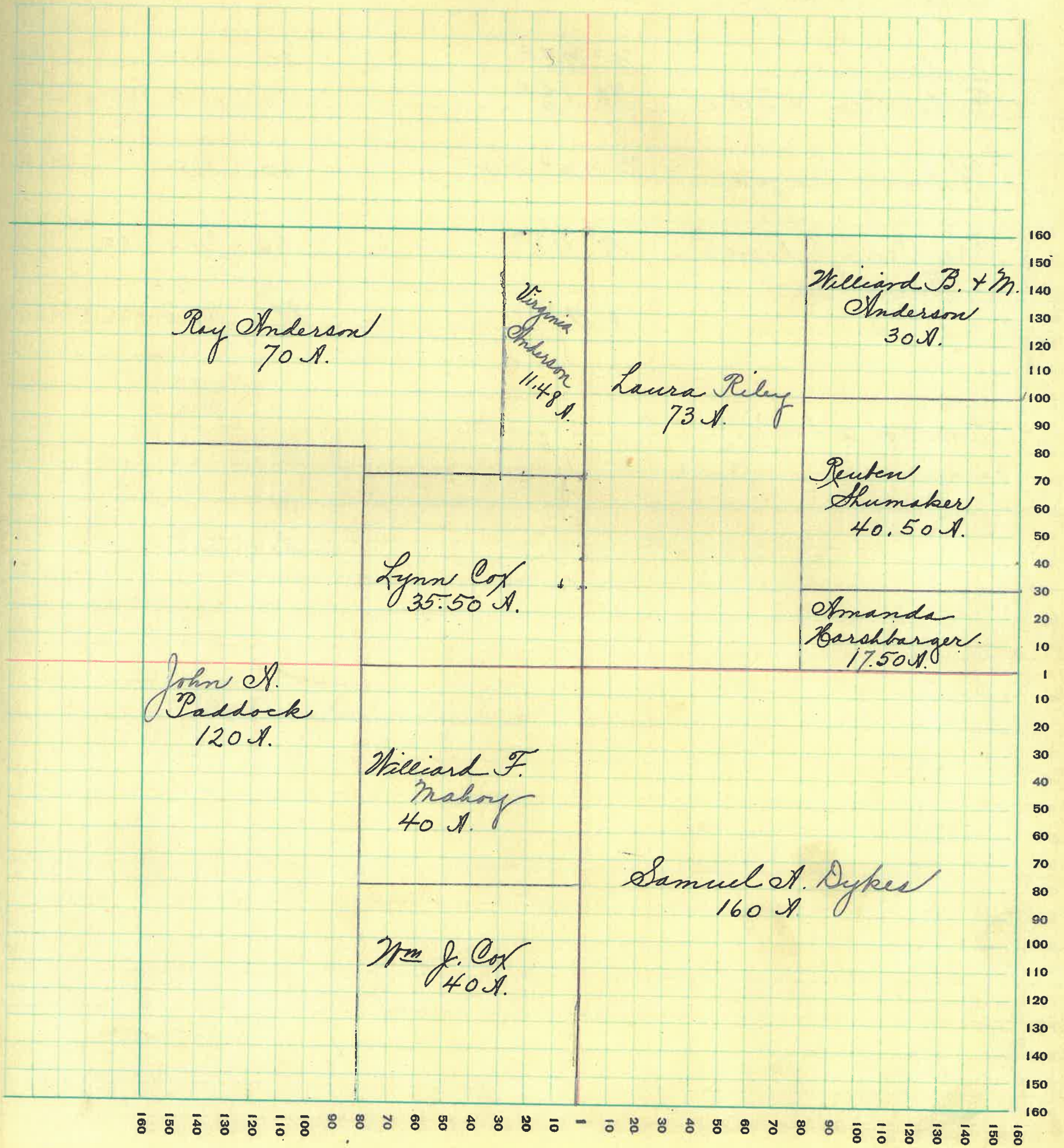
PT. WAYNE FIG. CO. PT. WAYNE, IND.

NAMES OF OWNERS	Number on Plat	DESCRIPTION	Section	Township	Range	Acres	Hundredths	Value of Lands	Value of Improvements	Value of Lands and Improvements
Anderson, Ray		Pt NW ⁴	21	20	3	70	3150	1000	4150	
Anderson, Virginia		Pt NW ⁴	"	"	"	11	48	515	515	
Anderson, Williard + Maggie		Pt N ² NE ⁴	"	"	"	30	1350		1350	
Cox, Lynn		Pt. SE ⁴ NW ⁴	"	"	"	35	50	1170	200	1370
Cox, Wm J.		SE ⁴ SW ⁴	"	"	"	40	1800		1800	
Dykes, Samuel A.		SE ⁴	"	"	"	160	6720	1000	7720	
Harshbarger, Amanda		Pt. NE ⁴	"	"	"	17	50	735	100	835
Mahoy, Williard F.		NE ⁴ SW ⁴	"	"	"	40	1800	700	2500	
Paddock, John A.		Pt N ²	"	"	"	120	5280	1200	6480	
Riley, Laura		Pt NE ⁴	"	"	"	73	3065	400	3465	
Shumaker, Reuben		Pt E ² NE ⁴	"	"	"	40	50	1820	600	2420

SECTION No. *Twenty One*

Congressional Township No. *20*, R. *3*

SCALE: Forty rods to an inch, or ten rods to a space, Congress Land, which is one mile square for a section.
Number of acres in this section, according to United States Survey, _____



MONTGOMERY COUNTY, INDIANA, 1932

Assessor's Plat-Book for Sugar Creek Township No. _____


PT. WAYNE FIG. CO. PT. WAYNE, IND.

NAMES OF OWNERS	Number on Plat	DESCRIPTION	Section	Township	Range	Acres	Hundredths	Value of Lands	Value of Improve-ments	Value of Lands and Improve-ments
<i>Boohully, A. A. + M.</i>		<i>Pt NW⁴ NW⁴</i>	<i>22</i>	<i>20</i>	<i>3</i>	<i>10</i>	<i>450</i>	<i>100</i>	<i>550</i>	
<i>Davis, Noah A.</i>		<i>SW⁴ NW⁴</i>	<i>"</i>	<i>"</i>	<i>"</i>	<i>40</i>	<i>1440</i>	<i>200</i>	<i>1640</i>	
<i>Fisher, Levi</i>		<i>N² NE⁴</i>	<i>"</i>	<i>"</i>	<i>"</i>	<i>80</i>	<i>2880</i>		<i>2880</i>	
<i>Fisher, Levi + Ortha</i>		<i>Pt SE⁴</i>	<i>"</i>	<i>"</i>	<i>"</i>	<i>158</i>	<i>7110</i>	<i>900</i>	<i>8010</i>	
<i>Phebus, George</i>		<i>Pt NW⁴ NW⁴</i>	<i>"</i>	<i>"</i>	<i>"</i>	<i>30</i>	<i>1350</i>		<i>1350</i>	
<i>The Crawfordsville Trust Co</i>		<i>E² NE⁴</i>	<i>"</i>	<i>"</i>	<i>"</i>	<i>80</i>	<i>3120</i>	<i>200</i>	<i>3320</i>	
<i>Do</i>		<i>Pt N²</i>	<i>"</i>	<i>"</i>	<i>"</i>	<i>240</i>	<i>10800</i>	<i>2500</i>	<i>13300</i>	
<i>Bowers School</i>	<i>1</i>									

SECTION No. *Twenty Two*

Congressional Township No. *20*, R. *3*

SCALE: Forty rods to an inch, or ten rods to a space, Congress Land, which is one mile square for a section.
Number of acres in this section, according to United States Survey, _____



MONTGOMERY COUNTY, INDIANA, 1932

Assessor's Plat-Book for Sugar Creek Township No. _____

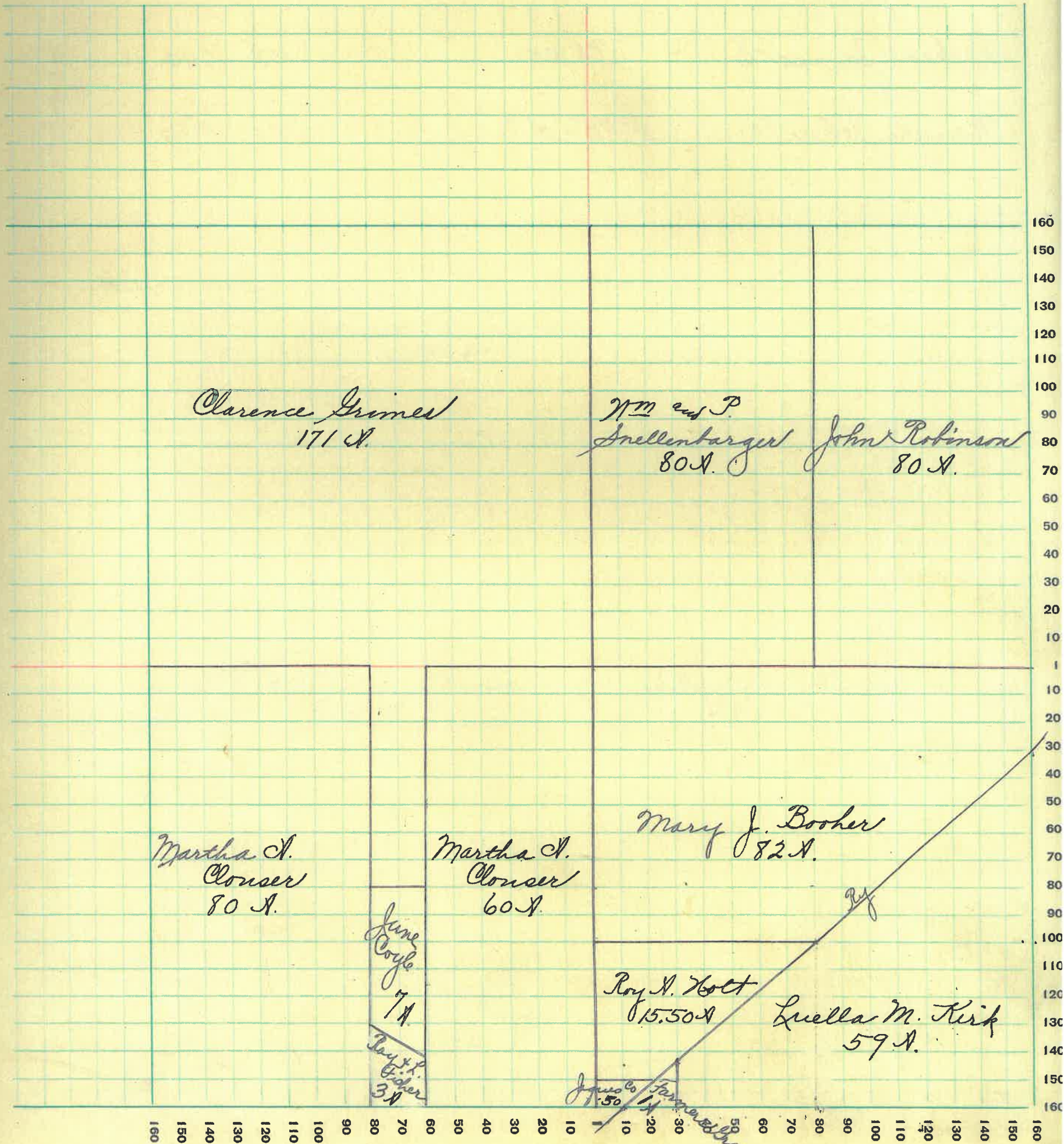
PT. WAYNE REG. CO. - PT. WAYNE, IND.

NAMES OF OWNERS	Number on Plat	DESCRIPTION	Section	Township	Range	Acres	Hundredths	Value of Lands	Value of Improvements	Value of Lands and Improvements
Booher, Mary J.		Pt SE ⁴	23	20	3	82	3445	700	4145	
Blouser, Martha A.		Pt SW ⁴	"	"	"	140	5880		5880	
Boyle, June		Pt SW ⁴	"	"	"	7	295	150	445	
Farmers Grain & Seed Co.		Pt SE ⁴	"	"	"	1	45		45	
Fisher, Ray & Lois		Pt SW ⁴	"	"	"	3	125	400	525	
Grimes, Clarence		Pt N ²	"	"	"	171	7180	700	7880	
Holt, Roy A. & Ethel		Pt SE ⁴	"	"	"	1550	650	300	950	
Jaguer & Co.		Pt SE ⁴	"	"	"	50	30	300	330	
Kirk, Luella M.		Pt SE ⁴	"	"	"	59	2340	700	3040	
Robinson, John D.		E ² N ² E ⁴	"	"	"	80	3600	1100	4700	
Snellenbarger, Wm. and P		N ² N ² E ⁴	"	"	"	80	3360	600	3960	

SECTION No. *Twenty Three*

Congressional Township No. *20*, R. *3*

SCALE: Forty rods to an inch, or ten rods to a space, Congress Land, which is one mile square for a section.
Number of acres in this section, according to United States Survey, _____



J. W. Co. 1.50 A. J. W. Co. 1.50 A. J. W. Co. 1.50 A.

MONTGOMERY COUNTY, INDIANA, 1932

Assessor's Plat-Book for Sugar Creek Township No. _____

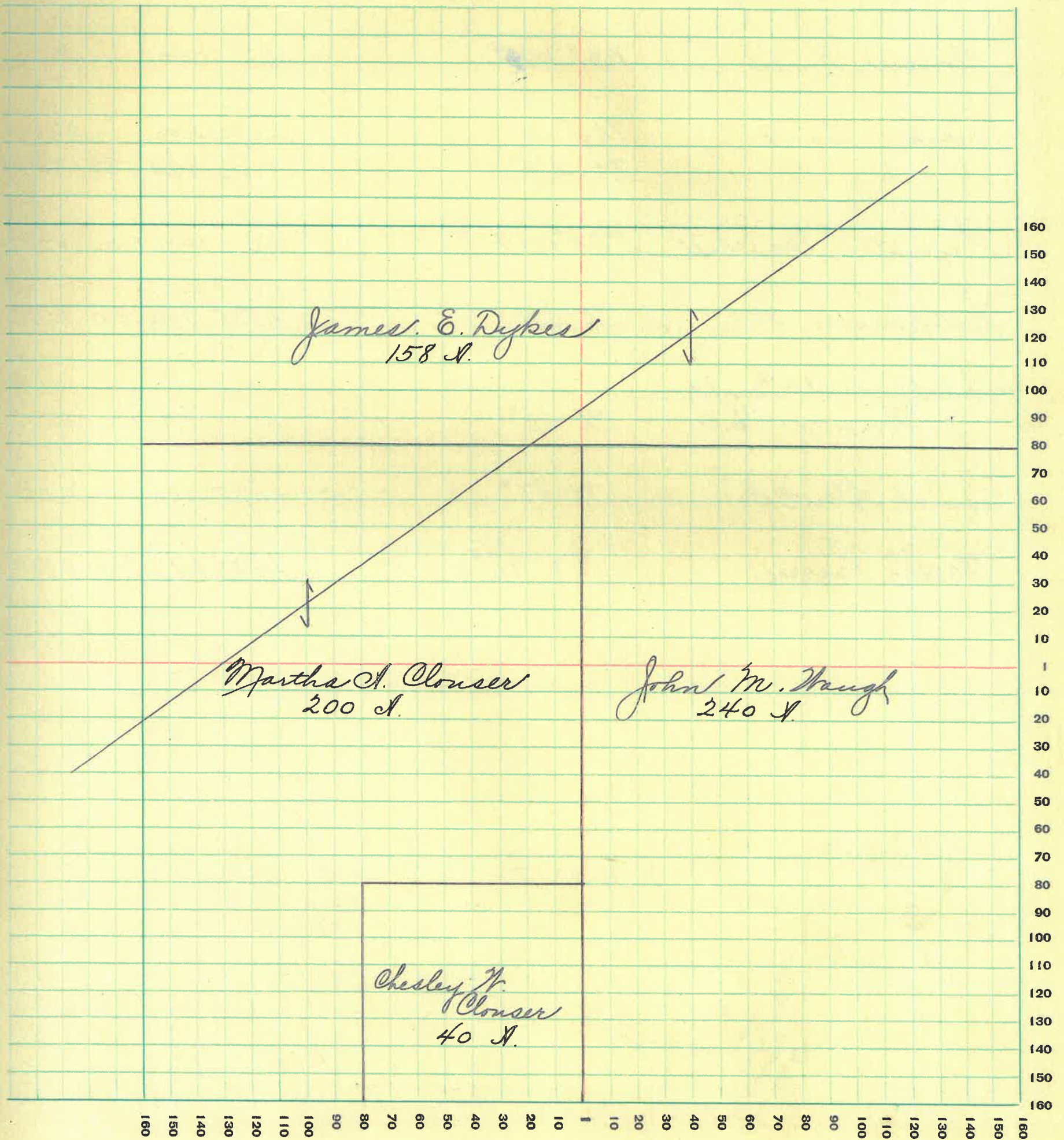
FT. WAYNE PUB. CO. FT. WAYNE, IND.

NAMES OF OWNERS	Number on Plat	DESCRIPTION	Section	Township	Range	Acres	Hundredths	Value of Lands	Value of Improvements	Value of Lands and Improvements
Clouser, Chesley W.		SE ⁴ SW ⁴	24	203		40		1640	350	1990
Clouser, Martha A.		S ² N ⁴ -N ² S ⁴ -NE ⁴ SW ⁴	"	"	"	200		8400	300	8700
Dykes, James E.		PA N ²	"	"	"	158		7110	1600	8710
Haugh, John M.		S ² NE ⁴ -SE ⁴	"	"	"	240		10800	1000	11800

SECTION No. *Twenty Four*

Congressional Township No. *20*, R. *3*

SCALE: Forty rods to an inch, or ten rods to a space, Congress Land, which is one mile square for a section.
Number of acres in this section, according to United States Survey, _____



MONTGOMERY COUNTY, INDIANA, 1932

Assessor's Plat-Book for Sugar Creek Township No. _____

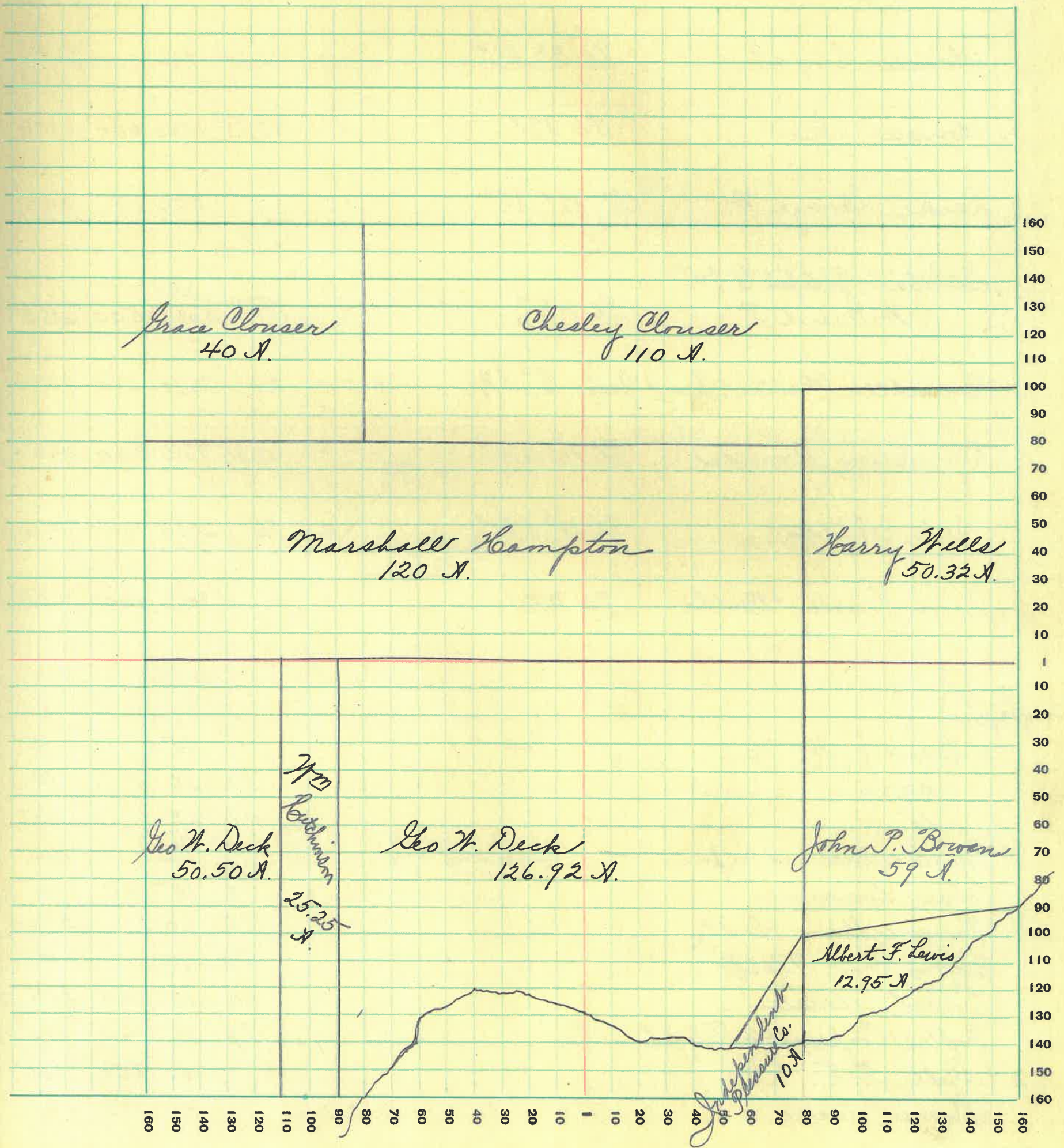
PT. WAYNE REG. CO. PT. WAYNE, IND.

NAMES OF OWNERS	Number on Plat	DESCRIPTION	Section	Township	Range	Acres	Hundredths	Value of Lands	Value of Improvements	Value of Lands and Improvements
Bowen, John P.		Pt E ² SE ⁴	25	20	3	59	1600	150	1750	
Clouser, Chesley		Pt N ²	"	"	"	110	4620		4620	
Clouser, Grace		NN ⁴ NN ⁴	"	"	"	40	1560		1560	
Deck, Geo W.		Pt S ²	"	"	"	126	92	3200	3200	
do		Pt SW ⁴	"	"	"	50	50	1520	550	2070
Hampton, Marshall		S ² NN ⁴ SW ⁴ NE ⁴	"	"	"	120	5400	1000	6400	
Hutchinson, Wm		Pt S. N ⁴	"	"	"	25	25	760	150	910
Independent Benefit & Pleasure Club		Pt SE ⁴	"	"	"	10	150		150	
Lewis, Albert F.		Pt SE ⁴	"	"	"	12	95	200	200	
Wells, Harry		Pt E ² NE ⁴	"	"	"	50	32	2115	800	2915

SECTION No. Twenty Five

Congressional Township No. 20, R. 3

SCALE: Forty rods to an inch, or ten rods to a space, Congress Land, which is one mile square for a section.
Number of acres in this section, according to United States Survey, _____



MONTGOMERY COUNTY, INDIANA, 1932

Assessor's Plat-Book for *Sugar Creek*

Township No. _____

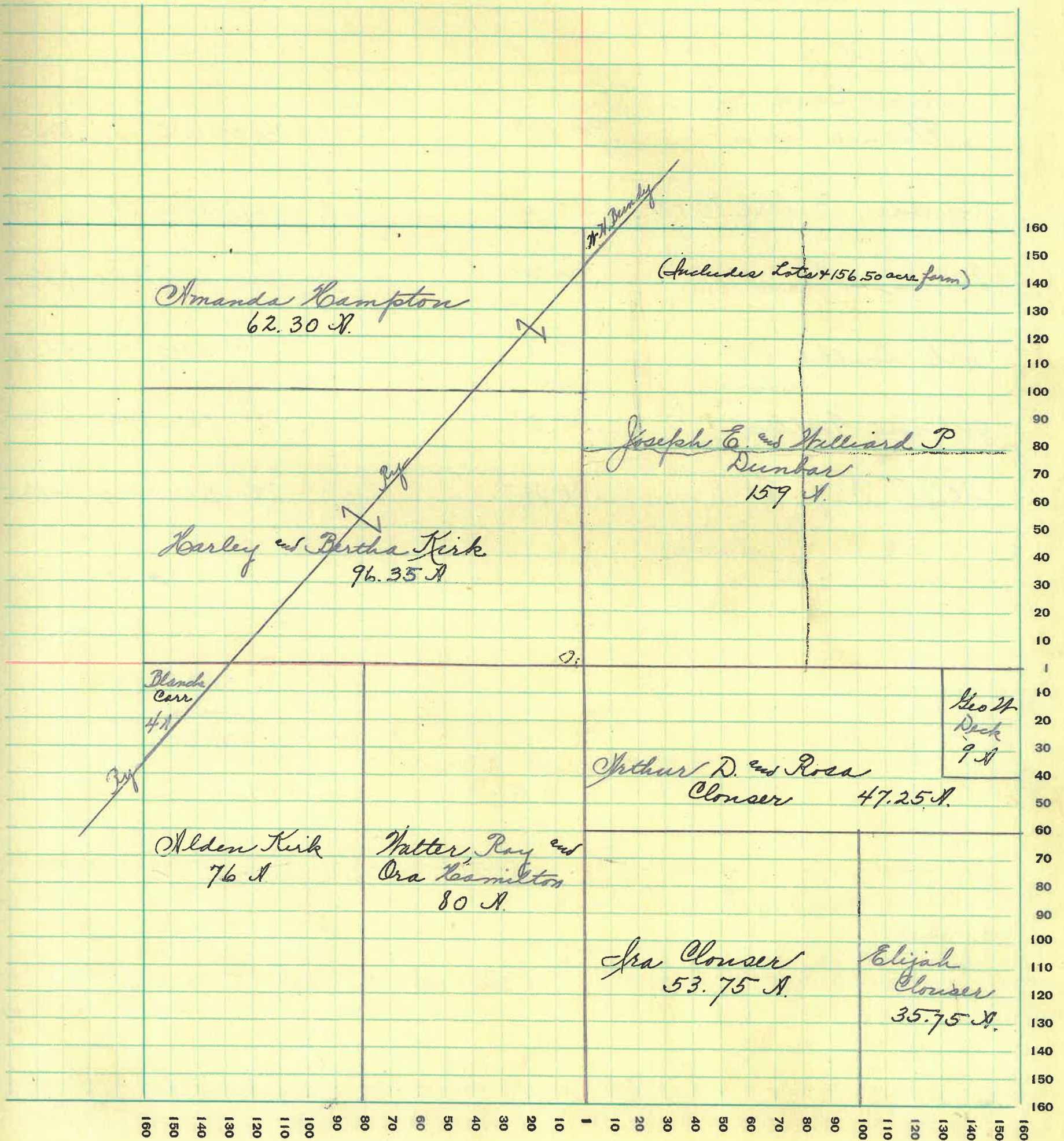
PT. WAYNE FIG. CO. PT. WAYNE, IND.

NAMES OF OWNERS	Number on Plat	DESCRIPTION	Section	Township	Range	Acres	Hundredths	Value of Lands	Value of Improvements	Value of Lands and Improvements
<i>Carr, Blanche</i>		<i>Pt NW⁴ SW⁴</i>	<i>26</i>	<i>20</i>	<i>3</i>	<i>4</i>		<i>150</i>		<i>150</i>
<i>Clouser, Arthur D. and Rosa E.</i>		<i>Pt SE⁴</i>	"	"	"	<i>57</i>	<i>75</i>	<i>1385</i>	<i>150</i>	<i>1535</i>
<i>Clouser, Elijah</i>		<i>Pt E² SE⁴</i>	"	"	"	<i>35</i>	<i>75</i>	<i>965</i>		<i>965</i>
<i>Clouser, Ira</i>		<i>Pt SE⁴</i>	"	"	"	<i>53</i>	<i>75</i>	<i>1550</i>	<i>600</i>	<i>2150</i>
<i>Deck, George W.</i>		<i>Pt NE⁴ SE⁴</i>	"	"	"	<i>9</i>		<i>300</i>		<i>300</i>
<i>Dunbar, Joseph E. and Williard P.</i>		<i>Pt NE⁴</i>	"	"	"	<i>15</i>	<i>9</i>	<i>5685</i>	<i>500</i>	<i>6185</i>
<i>Hamilton, Walter, Ray + Ora</i>		<i>E² SW⁴</i>	"	"	"	<i>80</i>		<i>2640</i>	<i>650</i>	<i>3290</i>
<i>Hampton, Amanda</i>		<i>Pt N² NW⁴</i>	"	"	"	<i>62</i>	<i>30</i>	<i>2365</i>	<i>300</i>	<i>2665</i>
<i>Kirk, Alden</i>		<i>Pt N² SW⁴</i>	"	"	"	<i>76</i>		<i>2510</i>	<i>1050</i>	<i>3560</i>
<i>Kirk, Harley + Bertha</i>		<i>Pt NW⁴</i>	"	"	"	<i>96</i>	<i>35</i>	<i>3470</i>	<i>1300</i>	<i>4770</i>
<i>Bowers:—</i>										
<i>Bundy, Wm H.</i>		<i>Lot # 1</i>	"	"	"	—		<i>15</i>		<i>15</i>
<i>do</i>								<i>10</i>	<i>10</i>	<i>10</i>
<i>do</i>								<i>.50</i>	<i>25</i>	<i>25</i>
<i>Dunbar, Williard and Jos.</i>		<i>lots 2 to 16 inc.</i>	"	"	"	—		<i>100</i>		<i>100</i>
<i>Elzie, Susanne</i>			"	"	"	<i>20</i>	<i>15</i>	<i>150</i>		<i>165</i>
<i>Farmers Grain & Seed Co</i>			"	"	"	<i>18</i>	<i>60</i>	<i>2500</i>		<i>2560</i>
<i>Hamilton, Flora</i>			"	"	"	<i>27</i>	<i>15</i>			<i>15</i>
<i>Lister, Flossie</i>			"	"	"	<i>20</i>	<i>15</i>	<i>100</i>		<i>165</i>
<i>Peoples Cooperative Telephone Co.</i>			"	"	"	<i>29</i>	<i>15</i>	<i>100</i>		<i>115</i>
<i>Shill, B.F.</i>			"	"	"	<i>1</i>		<i>45</i>	<i>100</i>	<i>145</i>
<i>Shimer, Marie</i>			"	"	"	<i>36</i>	<i>15</i>	<i>100</i>		<i>115</i>

SECTION No. *Twenty Six*

Congressional Township No. *20*, R. *3*

SCALE: Forty rods to an inch, or ten rods to a space, Congress Land, which is one mile square for a section.
Number of acres in this section, according to United States Survey, _____



MONTGOMERY COUNTY, INDIANA, 1932

Assessor's Plat-Book for Sugar Creek Township No. _____

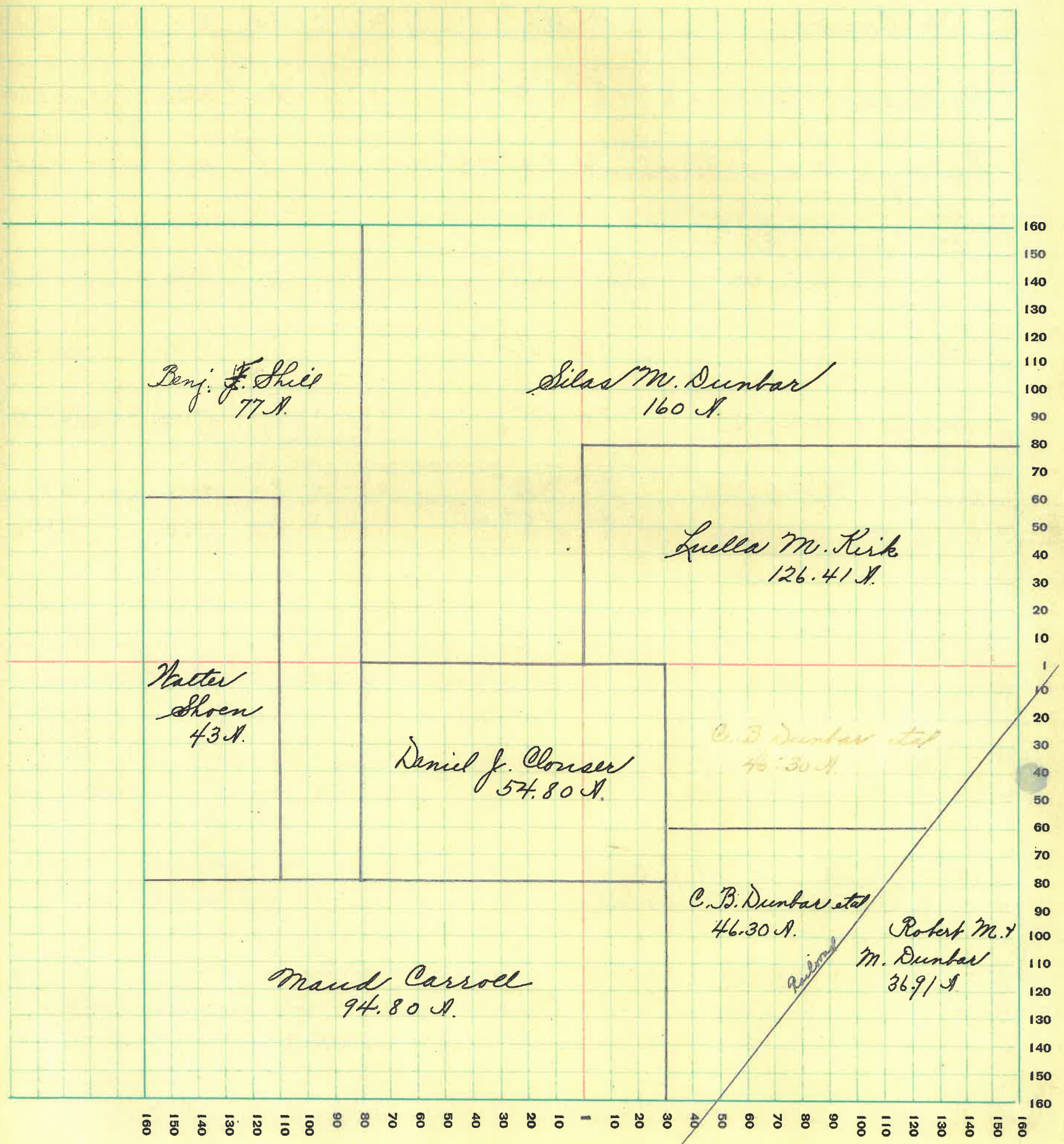
PT. WAYNE FIG. CO. - PT. WAYNE, IND.

NAMES OF OWNERS	Number on Plat	DESCRIPTION	Section	Township	Range	Acres	Hundredths	Value of Lands	Value of Improvements	Value of Lands and Improvements
Carroll, Maude		Pt S ²	27	20	3	9480	3700	900	4600	
Clouser, Daniel J.		Pt N ² S ²	"	"	"	5480	1645		1645	
Dunbar, C. B., Mattie Burk and Florence Tice		Pt SE ⁴	"	"	"	4630	1665		1665	
Dunbar, Robert M. & M.		Pt. SE ⁴	"	"	"	3691	1330	700	2030	
Dunbar, Silas M.		Pt N ²	"	"	"	160	6720	850	7570	
Kirk, Luella M.		Pt E ²	"	"	"	12641	5310	800	6110	
Schoen, Walter		Pt N ²	"	"	"	43	1800	1000	2800	
Shill, Benj. F.		Pt N ²	"	"	"	77	3235	900	4135	

SECTION No. *Twenty Seven*

Congressional Township No. *20*, R. *3*

SCALE: Forty rods to an inch, or ten rods to a space, Congress Land, which is one mile square for a section.
Number of acres in this section, according to United States Survey, _____



MONTGOMERY COUNTY, INDIANA, 1932

Assessor's Plat-Book for Sugar Creek Township No. _____


PT. WAYNE REG. CO. PT. WAYNE, IND.

NAMES OF OWNERS	Number on Plat	DESCRIPTION	Section	Township	Range	Acres	Hundredths	Value of Lands	Value of Improvements	Value of Lands and Improvements
Cook, Grant		Pt N ²	28	20	3	102	4285	1500	5785	
Dunbar, Silas M. and Louisa		N ² SE ⁴	"	"	"	80	3120	300	3420	
Holloway, Marion E.		E ² SW ⁴	"	"	"	80	3360	1000	4360	
Kulvey, Minor F.		Pt SW ⁴ NE ⁴	"	"	"	14	545	400	945	
Little, Emma E. and Sarah M.		S ² SW ⁴ SW ⁴	"	"	"	20	840	100	940	
Little, L. W.		Pt W ² SW ⁴	"	"	"	60	2520		2520	
Marty, Ashley E.		Pt NE ⁴	"	"	"	124	5210	900	6110	
Schoen Walter A		N ² NW ⁴	"	"	"	80	3360	600	3960	
Do		E ² SE ⁴	"	"	"	80	3360		3360	

SECTION No. Twenty Eight

Congressional Township No. 20, R. 3

SCALE: Forty rods to an inch, or ten rods to a space, Congress Land, which is one mile square for a section.
Number of acres in this section, according to United States Survey, _____



MONTGOMERY COUNTY, INDIANA, 1932

Assessor's Plat-Book for Sugar Creek Township No. _____

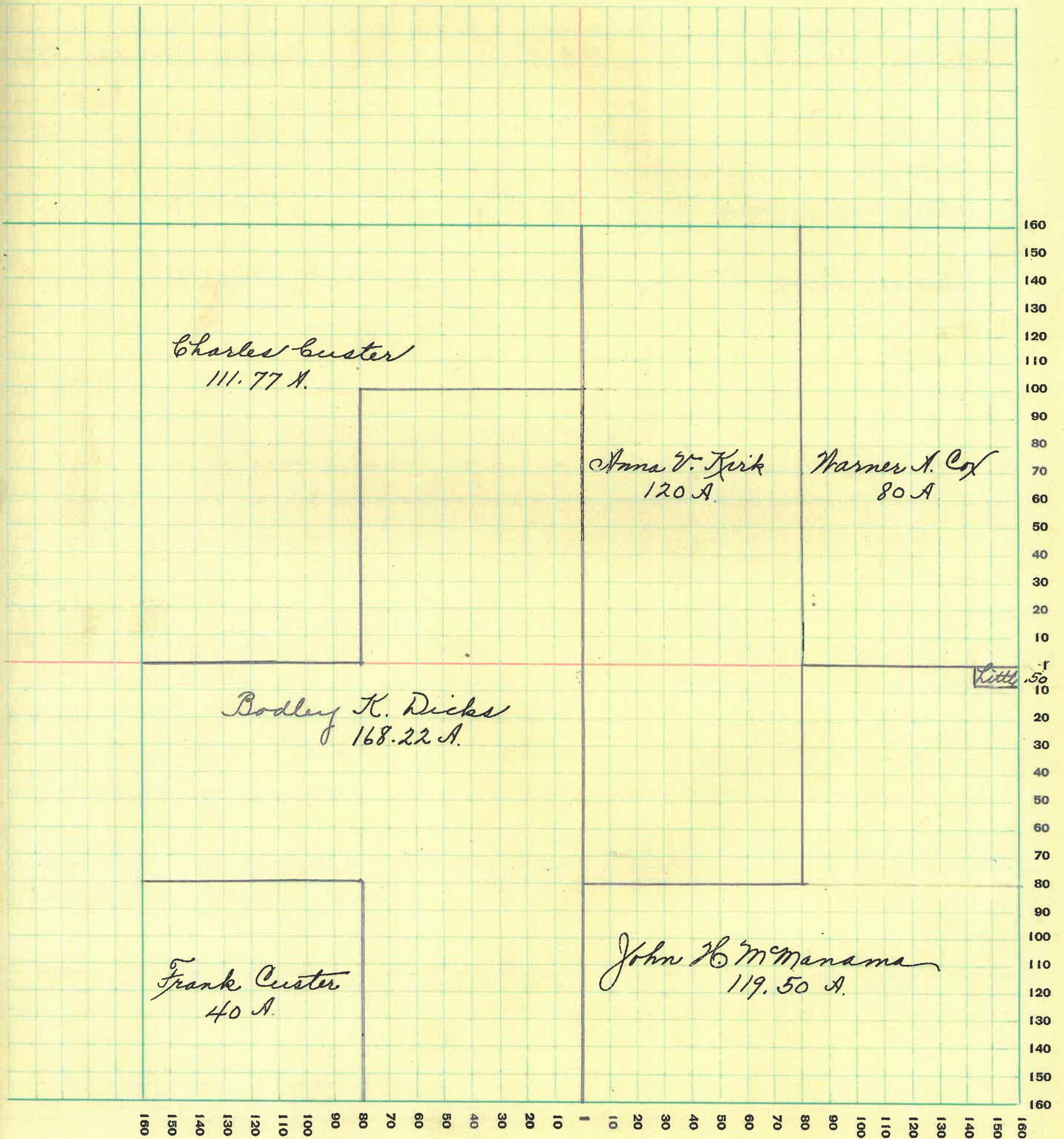
FT. WAYNE PLG. CO. FT. WAYNE, IND.

NAMES OF OWNERS	Number on Plat	DESCRIPTION	Section	Township	Range	Acres	Hundredths	Value of Lands	Value of Improvements	Value of Lands and Improvements
Cox, Warner		E ² NE ⁴	29	20	3	80	2720	100	2820	
Custer, Charles		Pl. NW ⁴	"	"	"	11177	4700	550	5250	
Custer, Frank		SW ⁴ SW ⁴	"	"	"	40	1680		1680	
Dicks, Bodley K.		Pl. N ²	"	"	"	16822	7065	700	7765	
Kirk, Anna V.		N ² NE ⁴ + NW ⁴ SE ⁴	"	"	"	120	5040	400	5440	
Little, L. W.		Pl. NE ⁴ SE ⁴	"	"	"	50	25		25	
McManama, John H.		Pl. SE ⁴	"	"	"	11950	5020	500	5520	

SECTION No. *Twenty Nine*

Congressional Township No. *20*, R. *3*

SCALE: Forty rods to an inch, or ten rods to a space, Congress Land, which is one mile square for a section.
Number of acres in this section, according to United States Survey, _____



MONTGOMERY COUNTY, INDIANA, 1932

Assessor's Plat-Book for Sugar Creek Township No. _____

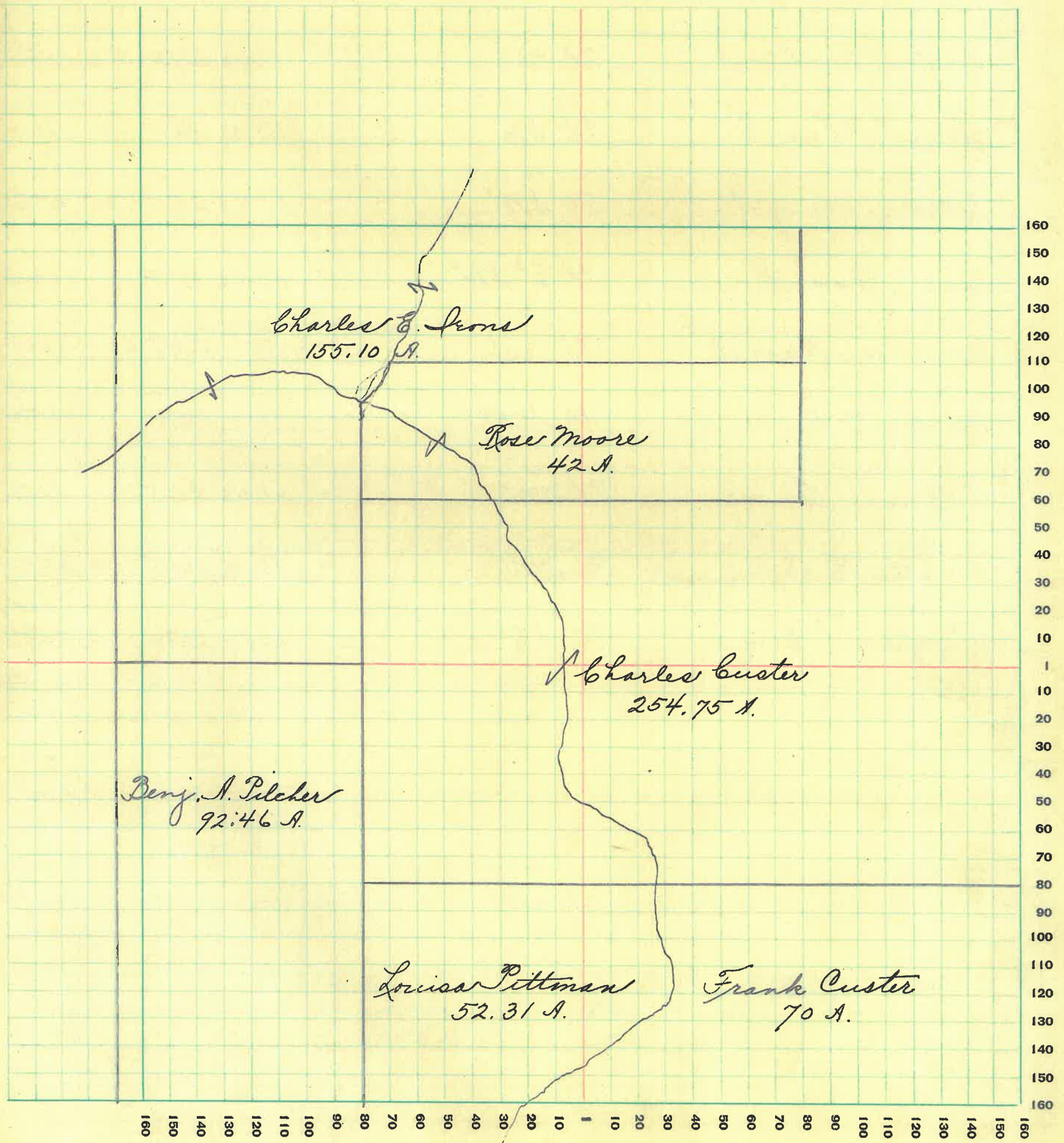
PT. WAYNE FIG. CO. - PT. WAYNE, IND.

NAMES OF OWNERS	Number on Plat	DESCRIPTION	Section	Township	Range	Acres	Hundredths	Value of Lands	Value of Improvements	Value of Lands and Improvements
Custer, Charles		Pt E ² Pt N ²	30	20	3	25475	9650	2250		11,900
Custer, Frank		Pt S ² S ²	"	"	"	70	2520	1150		3670
Irons, Charles		Pt N ²	"	"	"	15510	5585	400		5985
Moore, Rose		Pt N ²	"	"	"	42	1640	600		2240
Pittman, Louisa		Pt S ²	"	"	"	5231	1885	500		2385
Pilcher, Benj. N.		Pt S ² N ²	"	"	"	9246	3885			3885

SECTION No. *Thirty*

Congressional Township No. *20*, R. *3*

SCALE: Forty rods to an inch, or ten rods to a space, Congress Land, which is one mile square for a section.
Number of acres in this section, according to United States Survey, _____



MONTGOMERY COUNTY, INDIANA, 1932

Assessor's Plat-Book for Sugar Creek Township No. _____

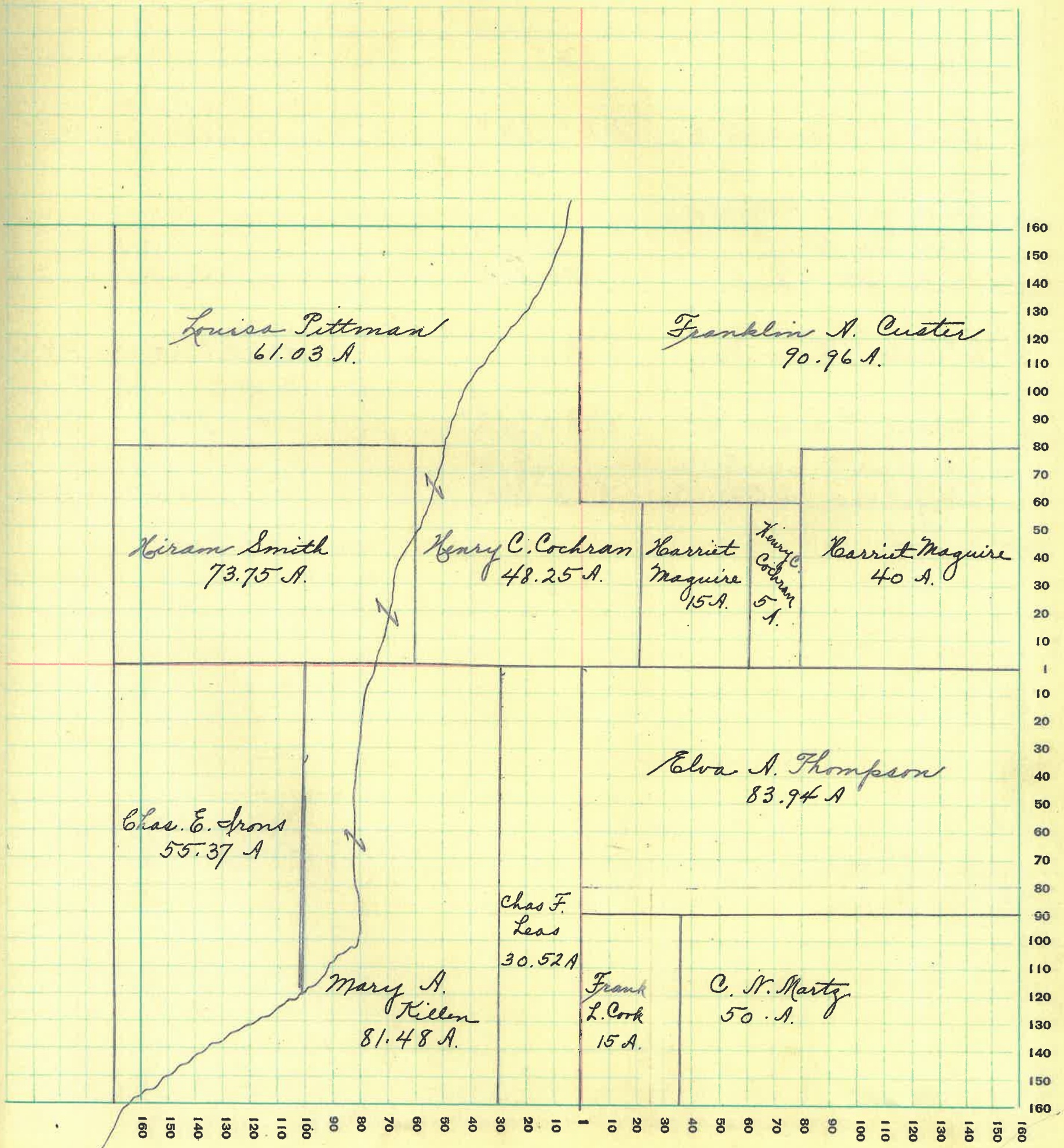
PT. WAYNE FIG. CO. PT. WAYNE, IND.

NAMES OF OWNERS	Number on Plat	DESCRIPTION	Section	Township	Range	Acres	Hundredths	Value of Lands	Value of Improvements	Value of Lands and Improvements
Cochran, Henry C.		Pt N ^w	31	20	3	53.25	1600	500	2100	
Cook, Frank L.		Pt SW ⁴ SE ⁴	"	"	"	15	525	400	925	
Custer, Franklin A.		Pt NE ⁴	"	"	"	90.96	3275	300	3575	
Frons, Chas. E.		Pt SW ⁴	"	"	"	55.37	1660		1660	
Killen, Mary A.		Pt SW ⁴	"	"	"	81.48	2035	500	2535	
Leas, Chas. F.		Pt E ² SW ⁴	"	"	"	30.52	1005		1005	
Maguire, Harriet		Pt. NE ⁴	"	"	"	55	2265	600	2865	
Marty, C. N.		Pt. S ² SE ⁴	"	"	"	50	1950		1950	
Pittman, Louisa		Pt NW ⁴	"	"	"	61.03	2015		2015	
Smith, Hiram		Pt NW ⁴	"	"	"	73.75	2655	900	3555	
Thompson, Elva A.		Pt SE ⁴	"	"	"	83.94	3020	800	3820	

SECTION No *Thirty One*

Congressional Township No. *20*, R. *3*

SCALE: Forty rods to an inch, or ten rods to a space, Congress Land, which is one mile square for a section.
Number of acres in this section, according to United States Survey, _____



MONTGOMERY COUNTY, INDIANA, 1932

Assessor's Plat-Book for Sugar Creek Township No. _____


PT. WAYNE PLS. CO. - PT. WAYNE, IND.

NAMES OF OWNERS	Number on Plat	DESCRIPTION	Section	Township	Range	Acres	Hundredths	Value of Lands	Value of Improvements	Value of Lands and Improvements
Bowers, Ana L.		N ² NE ⁴	32	20	3	80		3360		3360
Carroll, Fred		Pt NW ⁴	"	"	"	80		3360	600	3960
Cox, Wm J.		SW ⁴	"	"	"	170	30	7150	1400	8550
Custer, Franklin A		NN ⁴ NW ⁴	"	"	"	40		1680		1680
Farmers & Merchants State Bank of Darlington, Ind.		Pt SE ⁴	"	"	"	140		5640	600	6240
McCabe, Chas. M.		E ² NE ⁴	"	"	"	80		3360	100	3460
Niven, Richard E.		S ² SW ⁴ SE ⁴	"	"	"	20		780		780
Wangilder, Otto		E ² E ² NW ⁴	"	"	"	40		1680	300	1980

SECTION No *Thirty Two*

Congressional Township No. *20*, R. *3*

SCALE: Forty rods to an inch, or ten rods to a space, Congress Land, which is one mile square for a section.
Number of acres in this section, according to United States Survey, _____



MONTGOMERY COUNTY, INDIANA, 1932

Assessor's Plat-Book for Sugar Creek Township No. _____

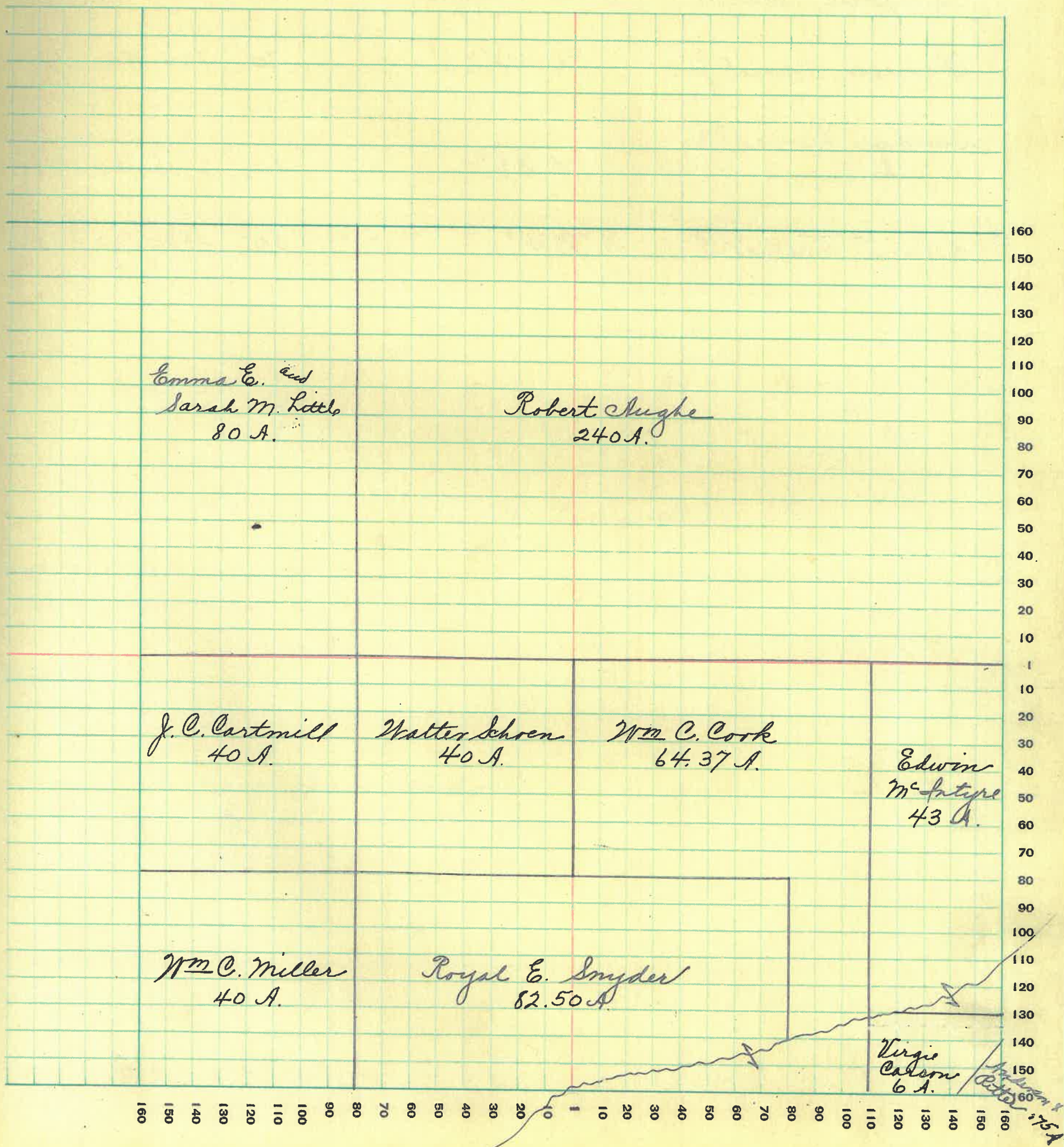
PT. WAYNE FIG. CO. PT. WAYNE, IND.

NAMES OF OWNERS	Number on Plat	DESCRIPTION	Section	Township	Range	Acres	Hundredths	Value of Lands	Value of Improvements	Value of Lands and Improvements
Anderson, B. ^{and} G. Ritter		Pt SE ⁴	33	20	3	75	25	75	100	
Mughe, Robert		NE ⁴ & E ² NW ⁴	"	"	"	240	10080	1300	11380	
Carson, Virgie		Pt SE ⁴	"	"	"	6	100		100	
Cook, Wm C.		Pt SE ⁴	"	"	"	64	37	1300	300	1600
Cartmill, J. C.		NW ⁴ SW ⁴	"	"	"	40	1080	600	1680	
Little, Emma E. ^{and} Sarah M.		N ² NW ⁴	"	"	"	80	3360	150	3510	
* Miller, Wm C.		SW ⁴ SW ⁴	"	"	"	40	800		800	
Schoen, Walter A.		NE ⁴ SW ⁴	"	"	"	40	1200		1200	
Snyder, Royal E.		Pt S ² S ²	"	"	"	82	58	1240		1240
* McAntyre, Edwin		Pt E ² SE ⁴	"	"	"	43	430	200	630	

SECTION No. *Thirty Three*

Congressional Township No. *20*, R. *3*

SCALE: Forty rods to an inch, or ten rods to a space, Congress Land, which is one mile square for a section.
Number of acres in this section, according to United States Survey, _____



60

MONTGOMERY COUNTY, INDIANA, 1932

Assessor's Plat-Book for Sugar Creek Township No. _____

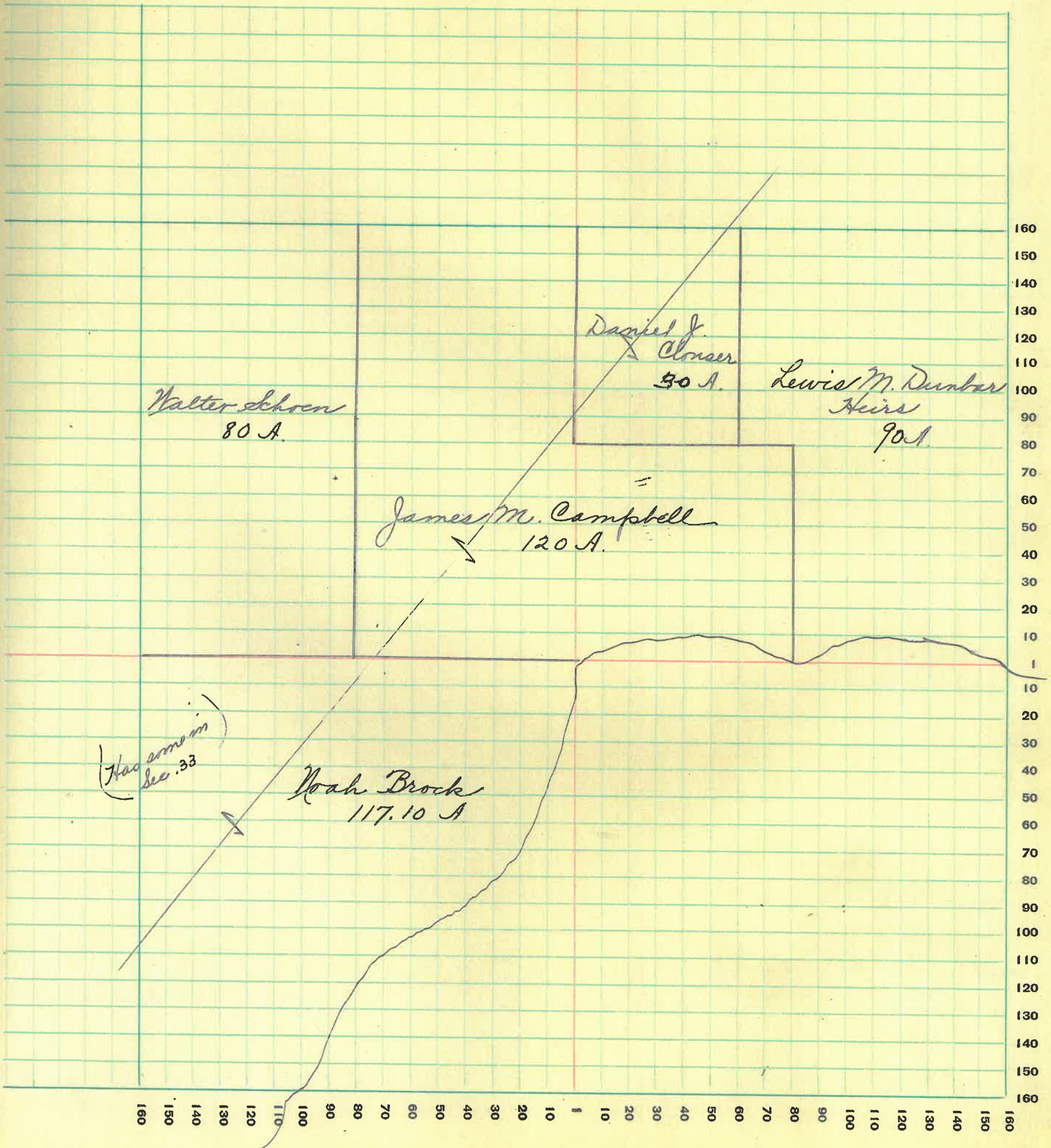
FT. WAYNE STD. CO. FT. WAYNE, IND.

NAMES OF OWNERS	Number on Plat	DESCRIPTION	Section	Township	Range	Acres	Hundredths	Value of Lands	Value of Improvements	Value of Lands and Improvements
Brock, Noah		Pt SW ⁴	34	20	3	117	10	2810	900	3710
Campbell, Jas. M.		E ² NW ⁴ + Pt NE ⁴	"	"	"	120		2880	600	3480
Clouser, Daniel J.		Pt NW ⁴ NE ⁴	"	"	"	30		720	50	770
Dunbar, Lewis M. Heirs		Pt NE ⁴	"	"	"	90		2430	50	2480
Schoen, Walter A.		N ² NW ⁴	"	"	"	80		2880	100	2980

SECTION No. *Thirty Four*

Congressional Township No. *20*, R. *3*

SCALE: Forty rods to an inch, or ten rods to a space, Congress Land, which is one mile square for a section.
Number of acres in this section, according to United States Survey, _____



MONTGOMERY COUNTY, INDIANA, 1932

Assessor's Plat-Book for Sugar Creek Township No. _____

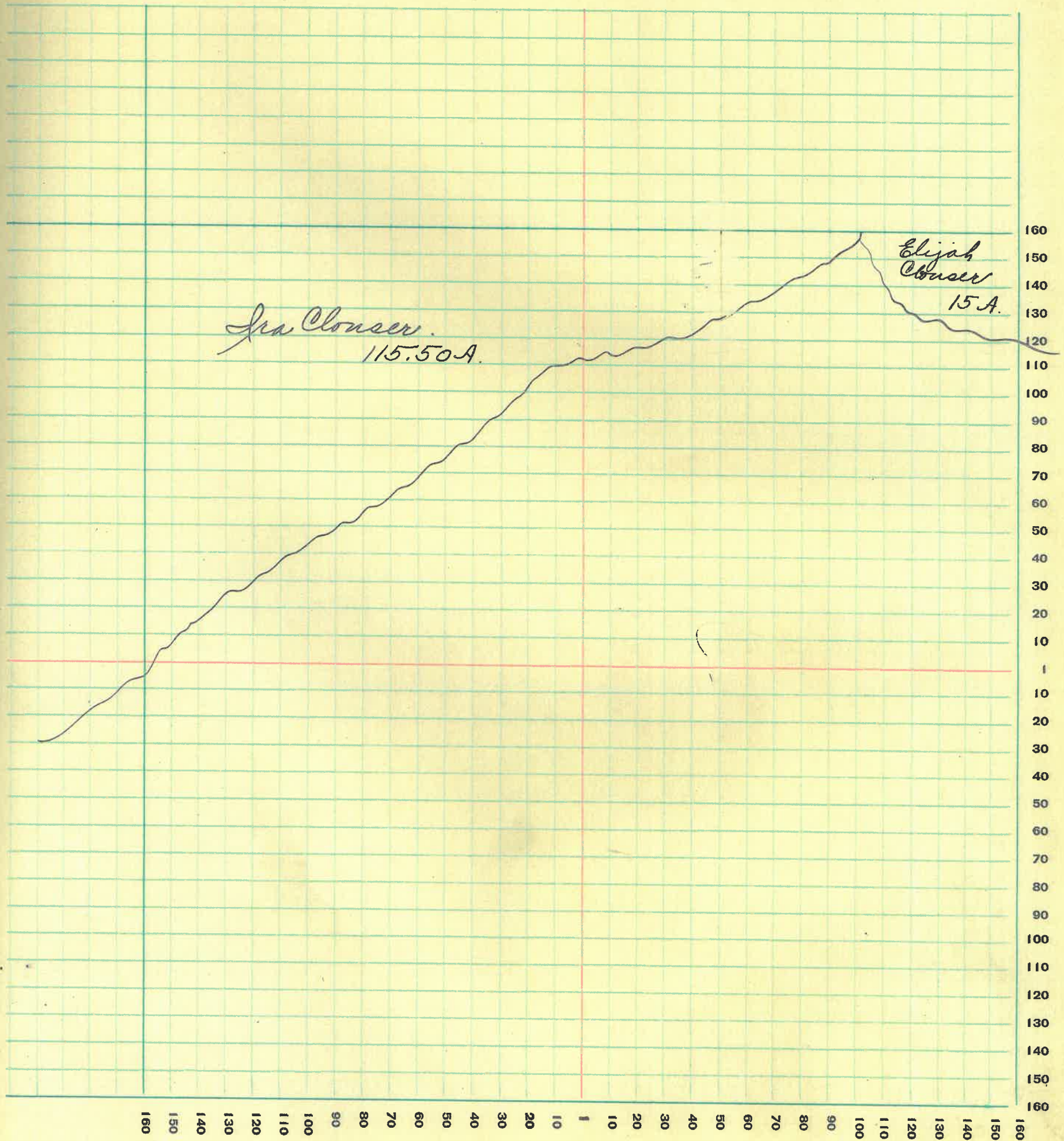
PL. WAYNE CO. IN. PL. WAYNE, IND.

NAMES OF OWNERS	Number on Plat	DESCRIPTION	Section	Township	Range	Acres	Hundredths	Value of Lands	Value of Improvements	Value of Lands and Improvements
Clouser, Elijah		Pt E ²	35	20	3	15	360			360
Clouser, Ira		Pt N ² + E ²	"	"	"	11550	3465	450		3915
		1								

SECTION No. *Thirty Five*

Congressional Township No. *20*, R. *3*

SCALE: Forty rods to an inch, or ten rods to a space, Congress Land, which is one mile square for a section.
Number of acres in this section, according to United States Survey, _____



SECTION No. *Thirty Six*

Congressional Township No. *20*, R. *3*

SCALE: Forty rods to an inch, or ten rods to a space, Congress Land, which is one mile square for a section.
Number of acres in this section, according to United States Survey, _____

