

Assessor's Plat Book.

*Union*

*Township*

*Montgomery*

*County*

1886.



Last Name	First Name	Page	Notes
Ackeman	Geo F	100, 101	
Allen	Charles	33	
Allen	Chas	61	
Allis	Rosa	9	
Ambrose	L C	109	
Anable	C W	106	
Armantrout	Anna C	50	
Armantrout	E P	50	
Armantrout	Eli F	47, 50	
Armantrout	Jno M	49	
Armantrout	Joe	47, 49	
Armantrout	Walker & Co	49	
Attica Road		121, 126	
Austin	Arch E & Anna C	105, 109	
Austin	S W	35, 86, 109	
Austin	Sam'l	34	
Baker	John G	38, 39	
Baldwin	Sarah	112	
Banister	Jane	9	
Barby	Peter	101	
Barley	Peter	102	
Barnes	Lucinda	107	
Barr	M H	107	
Barrett	Jas	53	
Bassett	D A	106	
Bayless		107	
Beal	Jonathan	125	
Beard	Thos J	7	
Beard		109	
Beckner	J W	78	heirs
Beckner	James	89	
Benner	R H G A D	57	
Berry	John E	43	
Billingsley	H M	58	
Binford	Caleb	100, 101	
Binford	David	90	heirs
Binford	Henry S	90	
Binford	Nettie	100, 101	
Binford	Sam'l	85, 103, 111	
Binford	Wm	103	heirs
Blair	Aaron H	16, 17	
Blair	Helen E	55	
Bollman	Jennetta	71, 75	
Bond & McLeur		7, 8	
Boos	James F	82	
Boots	J F	82	
Bowers	Alexander	47	
Boyland	G M	90	
Bracket	Nimrod	62	
Bradley	Dan B & Mary E	87	
Brady	Ellen	103	
Brassfield	George	17	
Brassfield	George and Nancy	16	
Bratton	Chas L	1, 2	
Breaks	Alvan	117	
Breaks	Amos G	122, 123	
Breaks	Calvan	122	
Breaks	Eliza	121	
Breaks	J R	96	
Breaks	James	124	
Breaks	John B	120, 121, 122, 123, 125	
Breaks	R Sr	116	
Breaks	Richard	120, 121	
Breaks	Thos	122	
Breaks	W H	113, 117, 118	
Brenton	Hiram	22, 23, 24, 25	
Britton	Everett L	126	
Britton	J N	49	
Britton	Jane	56	
Britton	Wm	65, 88	
Britton	Wm P	10, 55	
Britton & Glen		10	addition
Brown	Geo R	9	
Brown	Mary B	117, 118	
Brown	Solon H	118	
Brown	Wm H	73	
Brown	Wm M	28, 29	
Brown	Solon	113	
Brown & Milligan		107	
Bruner	M W	9	
Buck	John	7	
Buckner	Sam'l	78	

Buffington	Fannie	9	
Bunker	Harriet	73	
Burham	Sarah	9	
Burk	M J P & J M	101	
Burns	Paul H	7, 8	
Busenbark	Anna Laura	77	
Busenbark	Emmon	77	
Busenbark	James	67	
Busenbark	James H	60	
Busenbark	Sam'l L	55	
Busenbark	Sarah	71, 75	
Butcher	Amanda	82	
Butler	Mahon	101	
Byerly	Sarah	47	
Byers	A L	44	
Byers	Morgan	9	
Byrd	Ephriam	12, 13	
Byrd	John C and Mary	3, 4	
Byrd	Mary J	38, 39	
Byrd	T "etal"	39	
Byrd	Thomas	38, 39	
C W W		15	
Callahan	John	10	
Campbell	David	104	
Campbell	James	104, 109	
Campbell	Laura	85	
Campbell	Mary	85	
Campbell	Newton	110	
Canine	Geo W	5, 6	
Carney	Wm & Margaret	82	
Carpenter	Margaret	99	
Carr	Thomas	28, 29	
Carroll	Thos	82, 83	
Carson	W H	9	
Carver	Mary J	26, 27	
Casey	Tim J	55, 107	
Cash	Laura	70	
Catholic cemetery		106	
Catholic church		107	
Catterlin	Jacob	103, 104	
Catterlin	Oath	99	
Catterlin		8	
cemetery		37, 51, 87, 98, 100, 115	addition
Chadwich	Clara and Adelia	20, 21	
Chadwick	Dica	41	
Chadwick	Eli A	20, 21	
Chadwick	J T	20	
Chadwick	Jehu	20, 21, 41	
Chadwick	Jeremiah	21	
Chadwick	Pemina	20, 21	
Champion	Sarah	93	
Chenault	Ellen	97	
Chenault	Myer S	97	
Chesterson	George	27	
Chesterson	Jonathan F	38, 39	
Chesterson	Sarah J	38, 39	
Childers	John J	47, 49	
Childers	W R	49	
church		37, 39, 71, 72, 78, 82, 83, 86, 88, 90, 93, 101, 111, 115, 116	
City of C'ville		108	
Clark	Alvin	86	
Clark	John	92, 108	
Clark	Mary R	18, 19	
Clark	V W	102, 103, 112	
Cline	Sarah	100	
Clodfelter	M E	10	
Clodfelter	Mary M	10	
Clossin	A	28, 29	
Clossin	Finley R	28, 29	
Clossin	Hannah	28, 29	
Clouse	G W	79	
Cole		107	
Coleman	H J	34, 35	
Coleman	Henderson J	35	
Comer	Jas W	57	
Connor	Charlott	9	
Conrad	G W	78, 89	
Conrad	Geo W	88	
Conrad	James M	87	
Conrad	Jas M	88	
Coons	George W	67	
Coons	Jane A	67	
Coons	W S	71	
Cope	Zebulun	125	
Corn	Asa	43	
Couger & Petro		125	
Courtney	Mrs Lizzie G	65	
Cowan	J B	114	
Cowan	J N	114	
Cowan	James M	115	

Cowan	Peter G	124	
Cowan	Rebecca	115	
Cox	A T	90	
Cox	Abijah T	90	
Cox	Able	88, 89, 91	
Cox	Dan'l T	24, 25	
Cox	E H	89	
Crabbs	B F and Sallie	95	
Crabbs	Sallie E	94, 95	
Crawford	C M	126	
Crawford	Henry	10	
Crawfordsville		9, 10	
Creek Road		57	
Crouch	J B A	107	
Croy	Fred	83, 84	
Croy	Henry M	85	
Curtis	E B	26, 27	
Curtis		9	addition
Danville Pike Road		53	
Danville Road		9, 13, 15, 29, 45, 52	
Darlington Road		105	
Darnell	S C	50	
Darter	W M	9	
Davidson	David	52	
Davidson	David H	52	
Davidson	J N D	53	
Davidson	Jane	82	
Davidson	Jasper	53	
Davidson	Jasper A	53	
Davidson	Mary	82	
Davidson	Mary J	82	
Davidson	Salome E	52	
Davidson	Sam'l	82	
Davis	Clinton	36, 37	
Davis	Elizabeth	56	
Davis	Geo s	75	
Davis	Hannah	53	
Davis	Isaac	7	
Davis	Jams	73	
Davis	John L	69, 70	
Davis	Manning	76	
Davis	Mary E	53	
Davis	Thomas	32, 33	
Davis	Thos	34, 35	
Davis	Thos L	73	
Davis	Warren	34	
Davis	Wm J	74	
Davis	Manning	75	
Davis	Thomas	48	
Dawson	Wm H	89	
Debard	Franklin	62	
Deitrick	Martha V	80	
Demoret	Sam'l B	76	
Devan	Bridget	125	
Dice	C	27	
Dice	Christopher	3, 4, 18, 19	
Dice	Francis M	12, 13	
Dickerson		54	
Dodd	Marshall J	44	
Doherty	Fisher	55, 56	
Doherty	James	7, 8	
Douglas	Sam'l	63, 64	
Douglas	Sarah & Joseph	63	
Dowing	Nancy	105, 106	
Driver	Mary	87	
Dunn	J E	107	
Dunnington	R C and Amelia	81	
Dunns	N A	8	addition
Durham	Sarah	9	
Durham	W H	9	
Durham	Wm H	104	
Easley	Benj	75	
Edards	S E	9	
Edwards	C & R E	95	
Elbert		8	
Elliott	C and C	3	
Elliott	Catharine and Cornelius	4	
Elliott	Joab	10	
Elliott	M	94	
Elliott	Maria	95	
Elliott	Maria J	94	
Elmore	Appleton	87, 97, 106, 114	
Elmore	John	109	
Elmore	Lovia	109	
Eltzroth	C W	74	
Endeau	Mary J	124	
Engle	B W	74	
Engle	W	8	
Engle	W B	109	
Engle	Whilley	7, 8	



Engle	Mrs	109
Enoch	A P	102
Enoch	Abner P	99, 102, 112
Enoch	Darwin	99
Enoch	Geo A	92
Enoch	Rhoda	1, 2, 3, 4
Epperson	Rich	52
Epperson	Richard	51, 52
Epperson	W F	43
Ewing	Nancy	50
Fair Grounds		108
Fairview		8
Faust	Aaron	47, 50, 77
Faust	G B	49
Faust	Geo B	48
Faust	John W	48
Fields	Stephen	7, 8
First National Bank		9
Fisher	Peter	9
Fisher	W J	9, 45
Fisher	Wm J	44
Flanagan	Ella	92
Flanagan	Noah	79, 88
Flanagan	A B	91
Flanagan	Alfred B	100
Flanagan	Ella	91
Fletcher	Foster A and Mary C	75
Foreman	Carrie E	56
Forgy	S P	9
Foster	James	49
Foster	Mary J	49
Foust	Benj	111
Foust	John M	47
Foust	Joseph	3, 4
Fraley	Mary A	97
Francis	Elias M	119
Francis	Wm A & Clarence	119
Fullen	A J	95
Fullen	A J & T B	95
Fullen	B	95
Fullen	C M	95
Fullen	T B	95
Fullen	W H	118
Fullen Bros		119
Ferguson	Chas B	3, 4, 5, 6
Ferguson	J	8
Ferguson	John	7
Ferguson	John Jr	7, 8
Ferguson	Mary	12, 13
Ferguson	Nancy A	5, 6
Galey	Emily J	67
Galey	James M	70
Galey	John V	61
Galey	S S	68
Galey	Sam'l	67
Galey	Sam'l S	42, 67
Galey	Sarah	83
Galey	Sarah M	67
Galey	W S and S W	24, 25, 42
Gallagher	Ann	7, 8
Galloway	Andrew	18, 19, 112
Galloway	Andrew J	42
Galloway addition		109
Garfield		101
Garland	Luther	47
Gilkey	Alice	92
Gilkey	Dan'l	123, 124, 125, 126
Gilliland	Chas E	125
Gilliland	Ida M	124
Gilliland	Jas & Robt E	68
Gilliland	Jas E and Robt	61
Gilliland	S	47
Gilliland	Sam'l	32, 33, 34, 35, 36, 37, 43, 48, 61, 69
Gillis	David	89
Gillis	Emma	89
Glasser	C F	62
Goodbar	D	54
Goodbar		54
Gravel Road		97
Gray	Emma	116
Gray	Jasper N	5, 6
Gray	Robert	105
Gray	Sarah	126
Gray	Wm Jr	122, 127
Gregg	Sarah M	20, 21, 22, 23
Griest	Mary	101
Griffith	E C	26, 27, 40
Grimes	G W	112
Grimes	Geo W	1, 2
Grimes	Margaret	112



Grimes	Sarah E	8
Groenendyke	John B	117
Groenendyke	Sarah J	117
Groenendyke	Thomas B	117
Grubb	Joe	7, 8
Gunkle	C G	53
Gunkle	Geo	52
Gunkle	Philip	52
Gunkle		57
Guntle	Adam	14, 15, 28, 29
Guntle	Geo	53
Hall	H C	58
Hall	James H	58
Hall	Jas H	59
Hall	Joseph W	80
Hall	Kelley	30, 31
Hall	Kelly	36, 37
Hall	Nancy A	11
Hall	Sarah E	59
Hall	T M	79
Hardee	Curtis	77
Hardee	Jno A	64, 65, 66
Hardee	Lydia	65
Harding	Henry N	32, 33
Harding	Jno A	30, 31
Harding	Josiah	30, 31
Harlan	Mary C	49
Harper	Alexander	91
Harris	Rebecca	93
Harris	Richard	94
Harshbarger	Abram	115
Harshbarger	Isaac	115
Harshbarger	James	115
Hartley	Thos	1, 2
Hartman	William	9
Harwood	A J	72, 73
Harwood	R D	75
Harwood	Rosella	75
Hauk	John	53
Havercamp	Ida E	48
Hays	Amanda M	30, 31
Hays	Sam'l M	30, 31, 36, 37
Hemphill	Eveline	20, 21
Henderson	Sarah	113
Hendricks	Sarah	16, 17
Henry	William	14, 15
Hernley	Abram H	9
Herron	Rebecca	11
Hiatt	Mary	9
Himes	Daniel C	54
Himes	J T	44
Hipes	Wm	22, 23, 24, 25, 42, 54
Hitch	Jemima	80
Hitch	John S	80
Hitch	Orril J	80
Hitch	Wm H	81
Hoefgan	Julia	118
Hoff	Rachael	122
Hoffman	Jas R	91
Holden	C N	11
Hole	T J	92
Hole	Thos J	88, 91
Holmes	Edward	7, 8
Hornbeck	John A	56
Houlehan	Thos & Fannie	90
Houlehan	Thos J	91
Hovercamp	Ida E	49
Hughes	D W	81, 82
Hughes	E Mellissa E	82
Hughes	Elizabeth A	88
Hughes	Elsie	120
Hughes	Elsie A	123
Hughes	Henry	120
Hughes	Nancy E	81
Hunt	Wm B	119
Hutchinson	Catharine	40
Hutchinson	James	38, 39
Hutton	Emily	92
Hutton	G W	86
Hutton	Jacob	108
Hutton	James G & Paxton	99
Hutton	Mary E	80
Hutton	S M	92
Hutton	Sam'l M	99
Hutton	W G	93, 98
Hutton & Wray		86
I B & W RR		7, 8, 10, 17, 19, 21, 23, 55
Immel	Fred	101
Indiana Wire Fence Co		7, 8
Indianapolis Road		8

heirs



Inlow	Philip	55	
IOOF Cemetery		10	
<del>Irwin</del>	<del>Nancy</del>	78	
Irwin	Nancy A	79	
Jackman	Henry & Mary	94	
Jackman	Mary	94	
Jackman	Willis	79, 88	
Jacksoln	David C	120	
Jackson	Jas C	116	
Johnson	Emma	83	
Johnson	J	102	
Johnson	Joseph	102	
Johnson	Matilda	83	
Johnson	W W	20, 21	
Jones	Elizabeth A	118	
Jones	Harrison	92	
Jones	Ida C	118	
Jones	Isaac M & Catharine	71, 72	
Jones	J A	102	
Keefe	John	44	
Keener	Sarah	9	
Keller	Daniel A	65	
Kellison	Sam'l	87	
Kelser	Nathan	52	
Kelsey	Eva L "etal"	51	
Kelsey	Isaac T	88	
Kelsey	Mary A	50	
Kelsey	W L "etal"	77	
Kelsey	Wm	49, 50	
Kennedy	Eliza	111	
Kennedy	P S	10	
Kennedy	Peter S	67	
Kennedy		10	
Kenyon	Mary	105	addition
Keys	C T	49	
King	Daniel N	121	
Kostanzer	A	9	
L C SW RR		8	
L N A & C RR		15, 27, 29, 41, 44, 53, 95, 97	
Lane	Pat & Margaret	84	
Largent	Jonathan	86	
Larrick	Isaac	12, 13	
Lawton	Geo M	91	
Layne	Samuel M	74	
Layne	Wm M	74	
Lee	Alice C	96	
Lee	G W	102	
Lee	Mary Ann	9	
Lee	Morris J	107	
Lee	W L	95	
Lee	Wm L	84	
Lehr	Anna B	109	
Lehr	T	8	
Lehr	Tilman	7	
Lewellen	Canda	72	
Lewellen	John & Minerva	72	
Lewellen	Thos L	72, 73	
Lewis	James	9	
Line	Abbie Maria	3, 18	
Line	John	18, 19, 87	
Line	Joseph	79, 80	
Line	Maria	4, 19	
Linn	Joseph R	23	
Liter	Henry	60	
Liter	M A	94	
Liter	Martin H	61	
Liter	Mary	60	
Liter	N A	93, 98	
Locke	Josiah	65	
Lockridge	Thos R	102	
Lofland	A D	84, 95, 118, 119	
Lofland	Haverlo	84	
Lofland	Julia	84	
Long	A	110	
Long	Benjamin M	104	
Long	Calvan	101	
Long	David & Henry	94	
Long	Henry	94	
Long	James	50	
Long	Mary	55	
Long	Sam'l T	103	
Long	Wm	104	
Long	Wm S	102	
Long	B F	110	
Lowry	Hiram	98	
Luster	Thomas	53	
Luster	Thos	52	
Lye Creek		78, 89	
Lynch	Thomas	3, 4	
Lynch	Thomas	5, 6	



Lynn	Eliza	1, 2	
Lynn	Enoch	43	
Lynn	Joseph	20, 21	
Lynn	Joseph R	22	
M E cemetery		17	
M E Church		17, 117, 126	
Mace road		19	
Mack	James B	40	
Mahan	James	113	
Mangus	Wm	44, 45	
Manson	Caroline	26, 27	
Markley and Jones		7	
Martin	Arch	43	
Martin	Arch Jr	40	
Martin	Arch Sr	22, 23, 42	
Martin	David H	14, 15	
Martin	Isaac V	26, 27, 38, 39	
Martin	Levi	28, 29	
Martin	Peter J	55	
Martin	Wm	106	
Marts	J B & S	88, 89	
Marts	Jerome B & Sam'l	90	
Marts	Sam'l & Chauncey	85	
Mason	Thos L	16, 17	
Mason	Thos L and Frank B	16, 17, 18, 19	
Mason	Rachael	16, 17	
Masonic Cemetery		9	
Mastern	N and E	9	
Matrix	Laura	112	
Maxwell	J C	109	
Maxwell	M A H	10	
McCaffey		112	
McClamrock	A S	113	
McClamrock	James	113	
McClamrock	Lemuel	114	
McClamrock	Lew B	118	
McClamrock	M E	118	
McClamrock	Thomas	95	
McClamrock	Thos A	119	
McClelland	Alice	94	
McClelland	Fannie	94	
McClure	Alex	123	
McCollough	N N	111	
McCormack	Burrell E	24, 25	
McCormack	Hugh	3, 4	
McCormack	Hughy	93	
McCormack	Johnson	38, 39	
McCoy	Geo W	90	
McCullogh	Maxwell	111	
McDonald	Isabel	40	
McIntire	James	122, 127	
McIntire	Jas W	81	
McIntire	Jno S	80	
McIntire	Mary J	126	
McKinley	Sarah	122	
McKinsey	Mary E	59	
McLaughlin	Wm	22, 23, 41	
McLoed	Oliver	59, 62	
McMaken	J C	63, 64, 106	
McMullen	A J	45	
McMullen	Mary A	46	
McNearney	Daniel	8	
McNeeley	John A	12, 13	
Meyer	C	94	
Miller	Eva Maye	121	
Miller	J W	63	
Miller	J W and Margaret	66	
Miller	Jacob	110	
Miller	John W	121	
Miller	Nancy	121	
Milligan	J	106	
Milligan	Joe	7, 8, 10, 107	
Milligan	Joseph	9, 14, 15	
Milligan		8, 9	
Milligan & Brown		106	addition
Mills	C L	9	
Mills	Jenie	124	
Misener	Benj	111	
Mish	Joe	97	
Mitchell	Thos L	5, 6	
Money maker	Ida E	51	
Montgomery County		55, 105	
Montgomery County Poor Farm		106	
Moore	O F	50	
Morehouse	Florence	85	
Morgan	Mary	98	
Morgan	Nathaniel	98	
Morrison	C	89	
Morrison	Cornelius	89, 90	
Mote	Ann	112	



Mullen	Martha	7, 8	
Murry	Wm N	26, 27	
Myer	C L	95	
Myers	John W	57	
New Richmond Road		84, 95	
Newkirk	Massa A	1, 2	
Nichols	Cyrus	44	
Nichols	Jos L	44	
Nichols	Sam'l J	44	
Nicholson	A	97	
Nicholson	J	107	
Nolan	Harry, Frank, John	83	
Nolan	John	83	
Nutt	Aaron	59, 62, 63, 66	
Nutt	Annie	59	
Nutt	John	58, 59, 62, 63	
Nutt	Jonathan	56, 59, 60, 62	
Nutt	Sanford E	59, 62	
Oak Hill Cemetery Co		107	
O'Connor	Maurice	54	
O'Connor	Thos	8	
Offield Creek		63, 65, 70	
Ohio Street		108	
Oliver	Benjamin	14, 15	
Oliver	Jackson	45, 46	
Oliver	Lucy J	52	
Oppy	C J	126	
Owens	Lewis	41	
Owsley	W J	88	
Patton	Israel	86	
Paul	Geo W & Eva	96, 97	
Paxton	Nancy M	79	
Paxton	Wm	79	
Payton	Jas	9	
Payton	M C	9	
Pickerel	Asa	90	
Pickerel	Asa M	90	
Pitman	Fred and Adelia	14, 15	
Posey	Eliza A	112	
Potato Creek		79	
Pottengers addition		109	free gravel road
Powell	Elizabeth	24, 25	
Poynts	W R	48, 49, 69	
Price	Mary	107	
Pursell		13	
Purviance	Sam'l	12, 13	addition
Quick	A J	115	
Quick	Amos B	115	
Quick	E	116	
Quick	Nathan	114, 115, 116	
Quick	Stebbins	115	
Ramsey & Schultz		14, 15, 28, 29	
Rattle Snake Creek		65, 77	
Reed	Julia A	22, 23	
Reick	Henry	107	
Remley	Elizabeth	51	
Reynolds	R C	49	
Rice	W A	46, 47	
Rich	Isaac	78, 79	
Rich	J S	78, 79	
Rich	James S	78	
Rich	Lulu & Harriet	78	
Rich	Sam'l	78	
Rich	James S	79	
Richmond	Mariah	9	
Ripley Township		57, 64, 73	
Ristine	Benj T	10	
Roach	Sarah	9	
Robinson	Allen	105	
Robinson	James & William	46	
Robinson	Nettie	105	
Rountree	Dan W	28, 29	
Royalty	A J	55	
Ruddle	Pat	8	
Rush	Emma	71	
Rush	Jeptha	72, 74	
Rush	Martha	73	
Rush	Milton P	72	
Rush	Sarah	49	
Ryan	Mike	7, 8	
Sands	W	90	
Sappenfield	Sarah E	95, 119	
Sappenfield		9	
Saunders	James A	43	
Saxe	Eliza	91	
Schandorf	Emma	97	
Schandorf	Nicholas	97	
Schenck	Henry	123	
school		96	
school		111	

school house		11	
school house		15	no 17
school house		21	no 20
school house		41	no 19
school house		44	no 29
school house		45	no 30
school house		49	no 31
school house		50	no 33
school house		57	no 32
school house		63	no 23
school house		67	no 25
school house		69	no 26
school house		71	no 34
school house		98	no 35
school house		103	no 17
school house		109	
school house		121	no 16
school house		126	no 6
Scott	J B	40, 44	no 14
Scott	Jas B	41	
Sellers	Marshall H	112	
Sellers	Ora M	3, 4, 18, 19	
Sellers	Ruth	24, 25	
Sellers	Wm	24, 25	
Shahan	John	10	
Shanklin	A S	116	
Shanklin	Freddie	116	
Shannondale Road		109	
Shaver	Orlando	14, 15, 28, 29	
Shular	L H	17	
Shular	Lewis H	16	
Shumaker	George	78	
Shumaker	John	78	
Shunpike Road		13	
Sidner	M V	11	
Simms	Geo	83	
Simpson	A L	80, 81	
Slattery	T	106, 107	
Slattery	Thomas	106	
Slaven	Betty	108	
Sloan		10	
Smith	Amanda	107	heirs addition
Smith	E B	109	
Smith	Elias M	75	
Smith	Enoch B	5, 6, 110	
Smith	Geo W	55, 56	
Smith	Howard	55	
Smith	Jeanetta	49, 50	
Smith	John B	55	
Smith	John W	53	
Smith	M W	11	
Smith	Mary	91, 100	
Smith	Mary "etal"	100	
Smith	Nancy K and Vincent	5, 6	
Smith	Paden	73, 74, 76	
Smith	Robt A	49, 50	
Smith	Vincent W	5, 6	
Snder	David & Eliza	118	
Snyder	A D & M E	118	
Snyder	David	60	
Snyder	Jerre P	123, 124	
Snyder	John W	36, 37	
Snyder	R R	126	
Snyder	Red B	123	
Snyder	Redden B	123	
Snyder	Wm J & Mollie	125	
Snyder	Wm Jr	123	
southeastern turnpike		21	
Southwell	Mary	108	
Stafford	G W	105, 109	
Stafford	Geo W	18, 19, 24, 25	
Stafford	Lucinda	57, 62	
Stafford	Wm A	20, 21, 22, 23	
Stark	Thos C	83	
Stark	W R	113	
Stark	Wm R	83	
Steele	Amanda	123	
Steele	Lucy	34, 35	
Steele	Wm S	9	
Stine	John	120	
Stipe	Sebastian	7, 8	
Stitt	Mary T	105, 109	
Stonecipher	Wm H	96	
Stout	Ben F	127	
Stout	Joel	127	
Stout	John A	127	
Stout	Wilson	127	
Stover	Isaac	97, 106	
Stull	Ben F	79	
Stull	Lydia	79	



Stump	George	72	
Stump	John	71, 72	
Stump	John and Robt	71	
Stump	Robert	71	
Stump	Wm	72	
Sugar Creek		63, 64, 65, 88, 89, 92, 93	
Surface	Thomas	63	
Swain	Jemima	20, 21	
Swank	Jacob	124	
Swearingen	Mary J	106	
Swindler	Harley	66	
Swindler	Harley G	71	
Swindler	Jas H	66	
Swindler	Virginia A	70	
Swisher	Geo	87	
Swisher	Henry	111	
Switzer	John	126	
Switzer	John A	127	
T H & L RR		15, 37, 47, 49, 90, 100, 109	
Talbot	C	11	heirs
Tapp	George	93	
Tapp	Oscar	87	
Taylor	James	114	
Taylor	Thomas	114	
Terre Haute Pike		69, 76	
Terre Haute Road		11	
Terre Haute Road Gravel		33	
Thomas	Lydia A	90, 91	
Thomas	Rich D	97	
Thomas	Richard D	98	
Thompson	Amos	108, 121, 122	
Thompson	Cyrus	108	
Thompson	J W	81	
Thompson	Sarah	53	
Thompson	Walter	121	
Thompson	Walter A	121	
Thompson	Wm H	80	
Thomson	Alex	9	
Thornberry	Lucetta	10	
Tiffany	Elizabeth	7, 8	
Tilley	Lazarus	26, 27	
Tilley	Martha H	26, 27	
Tilney	Belle	10	
Tilney	Belle	55	
Tomlinson	Wm	96	
Tomlinson	Wm & Martha	107	
Townsley	Frank "etal"	80	
Townsley	J & H	105	
Trask	Joseph	92	
Truitt	Sarah	113	
Tyler	W S	49	
Vail	Abram	83	
Vail	James	83	
Vail	N B C	83	
Vanarsdall	Wesley	14, 15	
Vance	Amanda	95	
Vancleave	Ransom & Sarah	74	
Vandalia Road		101	
Vanhook	Jane	10	
Vannice	C	10	
Vanscoyoc	Godfrey	42	
Vanscoyoc	John	41	
Vanscoyoc	S M	42	
Vermillion	Woodford	51	
Wagner	Rebecca	49	
Wagon Road		8	
Wagon Road		21	
Wagon Road		63	
Wagon Road		71	
Wagon Road		90	
Wagon Road		102	
Wagon Road		106	
Walker	Emerine	20, 21	
Wallace	Margaret	107	
Walnut Fork		105	
Walton	Emily	82	
Walton	John	116	
Walton	S	116	
Ward	A	45	
Ward	Aarazon	45	
Ward	Saml	22, 23	
Warren	Chas	16, 17	
Warren	Chas W	14, 15	
Warren	Elijah A	26, 27	
Warren	Eljah	24, 25	
Warren	Frances	112	
Warren	Geo W	1, 2	
Warren	George	3, 4	
Wasson	J H	81	
Watson	Wm W	32, 33	

Way	EC H	50
Waynetown Gravel Road		126
Weeks	Morris	42
Weikle	W S	7, 8
Weir	Alexander	65
Weir	Henry	64
Weir	Henry	65
Weir	Henry	66
Weir	Jaes	66
Weir	Jas M	65
Weir	John	64
Weir	Saloma Ann	73
Welch	B F	91
Welch	Henry B	1, 2
Wert	Asher	97
Wert	Asher	98
West	T J	98
West	T J	105
White	Lavenda and W G	26, 27
White	Mary J	111
Whitsett	J B and E	13
Whitsett	J B and Elizabeth	12
Wilcox	Geo "etal"	81
Wilcox	Levi	56
Wilhite	E A	13
Wilhite	Eleazer A	12
Wilhite	M E	36, 37
Wilhite	Mary "etal"	34, 35
Wilhite	P D	14
Wilhite	P F	9
Wilhite	P F	12
Wilhite	P F	13
Wilhite	P F	15
Wilhite	P F	81
Wilhite	P F	82
Wilhite	Paschal F	76
Wilhite	P F	11
Wilhoit	Rolley O	30, 31
Wilkinson	Aaron	14, 15
Wilkinson	Aaron	38, 39
Wilkinson	Aaron	45
Wilkinson	James	77
Wilkinson	John	24, 25
Williams	Bryant	54
Williams	Isham	52
Willis	David	93
Willis	Mary	92
Wilson	Owen	40
Wilson	G	7, 8
Wilson	Isaac	8
Wingert	Jacob	43
Wingert	Jacob	46
Winter	Jonathan	78
Wiseheart	Samantha J	4
Wiseheart	Sam'l	111
Wolever	Emeline	80
Wolever	Pearson	80
Woodruff	David	112
Wray	Carson R	51
Wray	Cyrus C	86
Wray	Henry B	30, 31
Wray	James B	30, 31
Wray	Mary A	119
Wray	Sam'l	77
Wray	W C	49
Wray	W H	49
Wray	W J	49
Wray	Wm	119
Wycoff	Garret	119
Young	A L	5
Young	Arthur L	6
Young	Dexter	92
Young	Dexter	93
Young	John V	5, 6
Young	W C	7, 8
Yount	Danl	57
Yount	Danl	56
Yountsville & Alamo Pike		55, 56
Yountsville & Alamo Pike		57
Zellar	M	56
Zerface	George	36, 37
Zook	John W	119
Zook	John W	124
Zook	Sam'l C	56

trustee



FRANK O. MAXWELL

FRANK O. MAXWELL

FRANK O. MAXWELL

FRANK O. MAXWELL

FRANK O. MAXWELL

FRANK O. MAXWELL

FRANK O. MAXWELL

FRANK O. MAXWELL

FRANK O. MAXWELL

FRANK O. MAXWELL

FRANK O. MAXWELL

FRANK O. MAXWELL



NAMES OF OWNERS.	Number on Plat.	DESCRIPTION.	Section.	Township.	Range.	Acres.	Hundredths.	Value of Lands.	Value of Improve-ments.	Value of Lands and Improvements.
Newkirk Mass A		E 2 N E 1/4	1	18 4	81	12				
Mitch Henry B		E 2 W 2 N E 1/4	1	18 4	40	56				
Hartley Thos		W 2 W 2 N E 1/4	1	18 4	40	57				
Do		E 2 N W 1/4	1	18 4	81	60				
Do		Pt W 2 N W 1/4	1	18 4	10					
Genes Geo. W		Pt W 2 N W 1/4	1	18 4	20					
Brattow Chas D		E 2 S W 1/4	1	18 4	80					
Do		W 2 S E 1/4	1	18 4	80					
Enoch Rhoda		Pt W 2 N W 1/4	1	18 4	39					
Warren Geo. W		W 2 S W 1/4	1	18 4	80					
Do		Pt W 2 N W 1/4	1	18 4	10					
Eliza Lynn		E 2 S E 1/4	1	18 4	80					

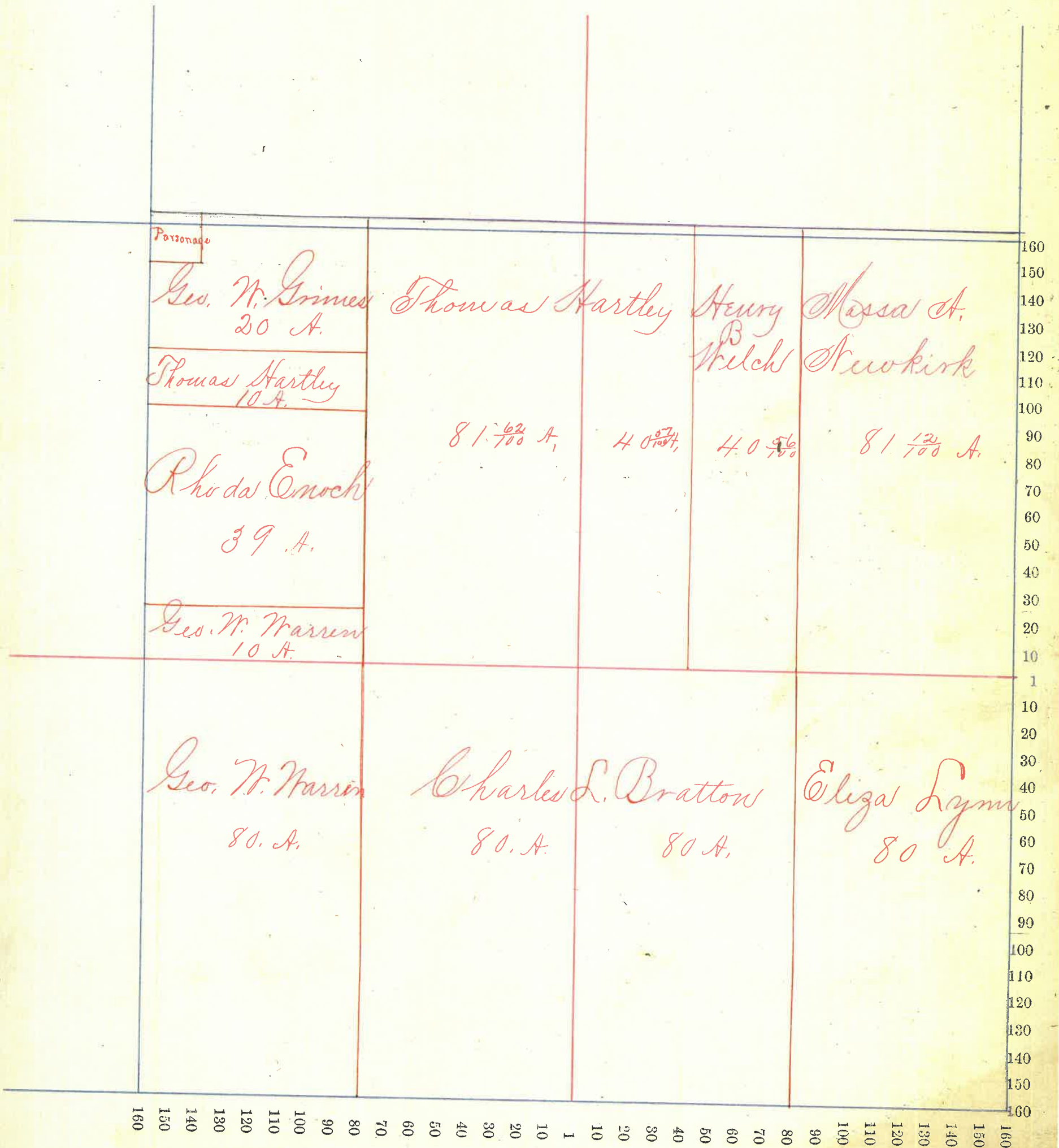


Section No. 1 \*

Congressional Township, No. 18 R. 4

SCALE:—Forty rods to an inch, or ten rods to a space, Congress Land, which is one mile square for a section.

Number of Acres in this section according to the UNITED STATES Survey 644.57





Assessor's Plat-Book for Union Township, No.

NAMES OF OWNERS.	Number on Plat.	DESCRIPTION.	Section.	Township.	Range.	Acres.	Hundredths.	Value of Lands.	Value of Improve-ments.	Value of Lands and Improvements.
Abner Enoch		E 2 NE 1/4	2	18	4	82	17			
Frost Joseph		W 2 NE 1/4	2	18	4	82	17			
Wisehart Sawant J. Sr		E 2 NE 1/4	2	18	4	28				
Byrd Jno. C. & Mary		S E 1/4 E 2 NE 1/4	2	18	4	53	76			
Rynck Thomas		W 2 NE 1/4	2	18	4	81	77			
Elliot C. & Ed C.		Pt W 2 SW 1/4	2	18	4	58	17			
Ferguson Chas B		Pt W 2 SW 1/4	2	18	4	20	92			
McCormack Hugh		North End E 2 SW 1/4	2	18	4	58				
Do		" " W 2 SE 1/4	"	"	"	52	50			
Rine Abbie Maria		South E 2 SW 1/4	2	18	4	26				
Sellers Ora M		South W 2 SE 1/4	2	18	4	27	50			
Dice Christopher		W 2 E 2 SE 1/4	2	18	4	40				
Warren George		E 2 E 2 SE 1/4	2	18	4	40				




Section No. 2 \*

Congressional Township, No. 18 R. 4

SCALE:—Forty rods to an inch, or ten rods to a space, Congress Land, which is one mile square for a section.

Number of Acres in this section according to the UNITED STATES Survey 647.87





NAMES OF OWNERS.	Number on Plat.	DESCRIPTION.	Section.	Township.	Range.	Acres.	Hundredths.	Value of Lands.	Value of Improve-ments.	Value of Lands and Improvements.
Lynch Thomas Do		E 2 N E fr Pt S end E 2 S E 4	3	18	4	81	20			
Mitchell Thos. L.		S end N 2 N E fr	3	18	4	31				
Gray Jasper A.		S end N 2 N E fr	3	18	4	49	20			
Smith Emock B.		N W fr	3	18	4	159	20			
Craine Geo. W.		N W 4 S W 4	3	18	4	39	50			
Ferguson Nancy A.		S W 4 S W 4	3	18	4	38				
Young A. L.		E 2 S W 4	3	18	4	80				
Young John V.		N 2 N 2 S E 4	3	18	4	40	07			
Smith Vincent		E 2 N 2 S E 4	3	18	4	40				
Smith Nancy M. and Vincent		Pt E 2 S E 4	3	18	4	65	77			
Ferguson Chas B.		Pt Eside S E 4	3	18	4	40	08			

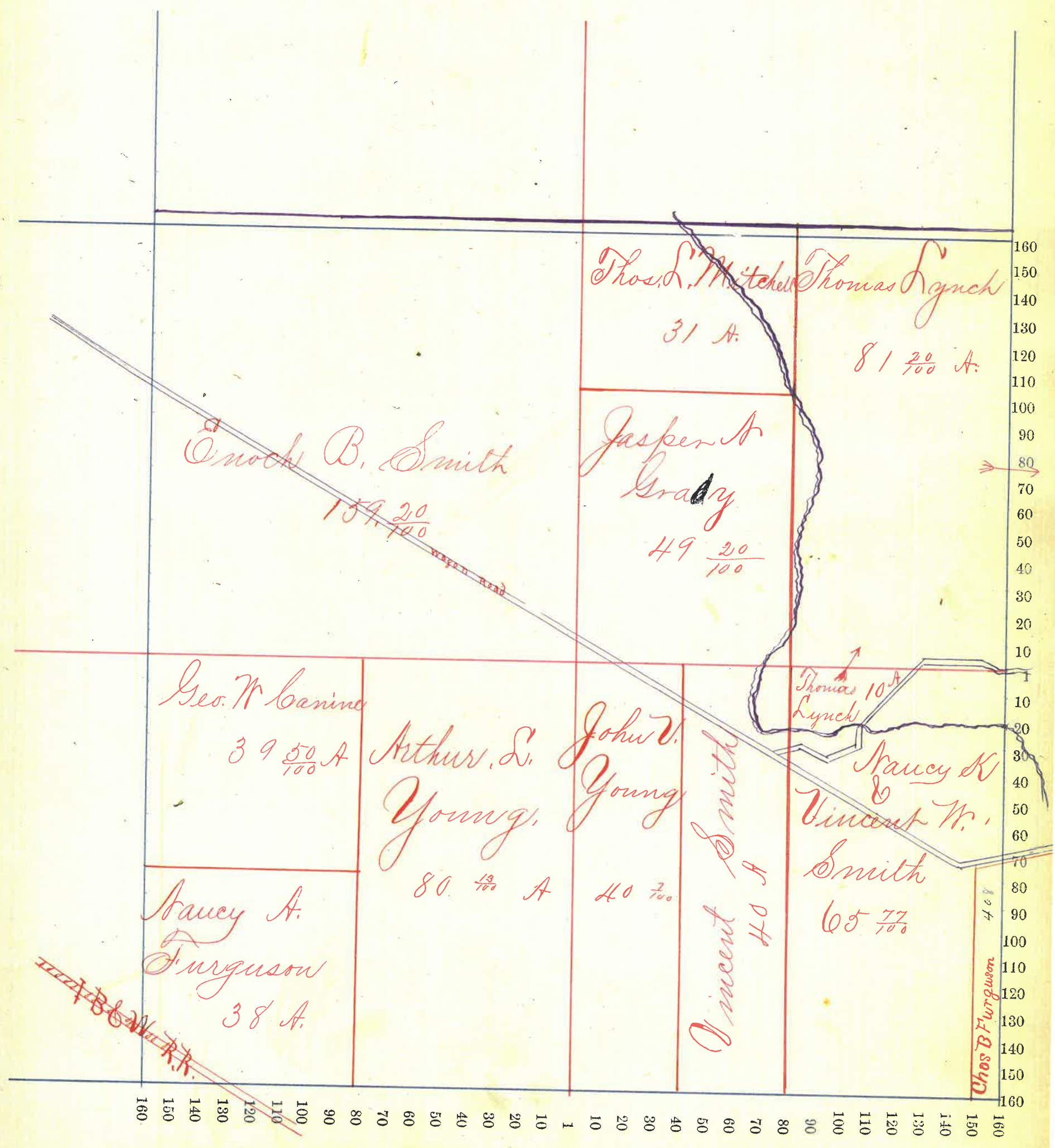


Section No. 3 X

Congressional Township, No. 18 R. 4

SCALE:—Forty rods to an inch, or ten rods to a space, Congress Land, which is one mile square for a section.

Number of Acres in this section according to the UNITED STATES Survey 644.80





Montgomery County, Indiana, 1886

Assessor's Plat-Book for Union Township, No.

NAMES OF OWNERS.	Number on Plat	DESCRIPTION.	Section.	Township.	Range.	Acres.	Hundredths.	Value of Lands.	Value of Improve-ments.	Value of Lands and Improvements.
Grubb Joe	lots	Secd E 2 N 4	4	18	4	27				
Davis Isaac		Secd E 2 N 4	4	18	4	53				
Do		Duress Add Lot 6	"	"	"	5				
Wilson & Trustees	1-17	A. A. Duress "								
Ferguson John		Plat E 2 S E 4	4	18	4	78				
Do	32	Catterlin Add Lot 32				2				
	33	Do	33			2				
	34	Do	34			2				
	35	Do	35			2				
	36	Do	36			2				
Ind. Wire Fence Co	5	Fairview	5							
	1,2,3,4,5,6,7,8	Catterlin Add				16				
Markley & Jones	3	Do								
Fields Stephen		E 2 S W 4	4	18	4	79	50			
Buck John	1	Do	4	18	4	51	71			
Dund & McLew		Pt Neud W 2 S W 4	4	18	4	12	32			
Martha Mullen	9	10,11,12 Catterlin Add				8				
Gallagher Ann	13	Pt 18 Pt 19 Do								
Milligan Joe		W 2 S W 4	4	18	4	65	79			
Do		Secd W 2 S E 4	4	18	4	3				
Do	4	Fairview				12				
	14,15,16	Catterlin Add				6				
Beard Thos J.		Do								
Burns Paul H	21,22,23,24,25,26,27,28,29,30,31	Pt W 2 S E 4	4	18	4	23	50			
Engle Whitley	37,38,39,40	Catterlin Add				8				
Sebastian Stipe		Pt W 2 S E 4	4	18	4	29	98			
Ferguson John Jr		Secor W 2 S E 4	4	18	4	7				
Holmes Edward		Pt Neud W 2 S E 4	"	"	"	6	20			
Hinkle A. S.		Secor W 2 S E 4	4	18	4	6	25			
Ryan Mike		Pt E side W 2 S E 4	"	"	"	3	45			
P. B. & W. R. R.		" E 2 S E 4	"	"	"	2	64			
Tiffany Elizabeth	2-3	A. A. Duress Add								
Lehr Tilman	3-4	Do				10				
Roberts James	7-8	Do				10				
Beard Thos J.	9-10	Do				10				
Young H. C.	11,12,13,14,15,16	Do				30				

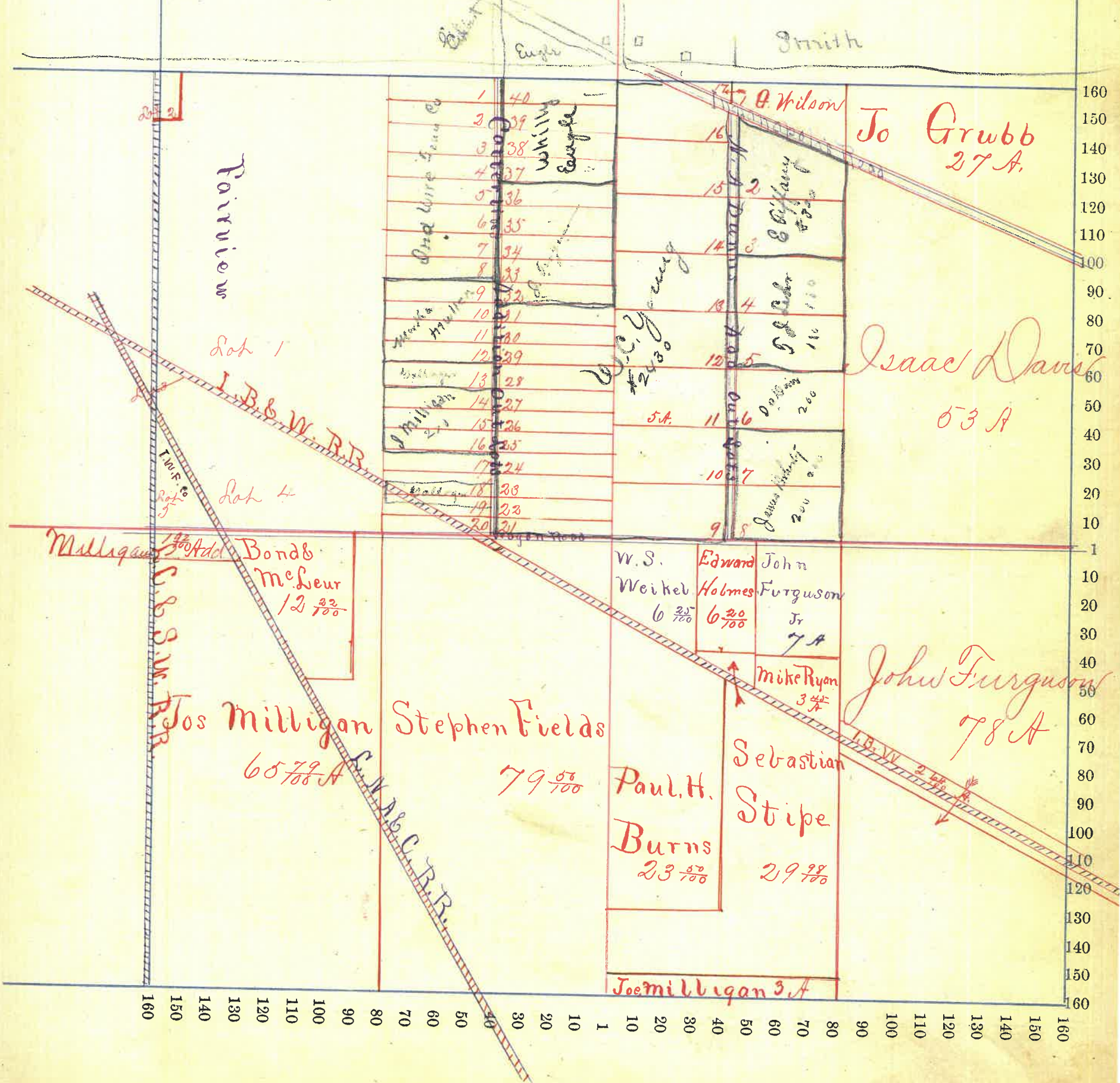


SCALE:—Forty rods to an inch, or ten rods to a space, Congress Land, which is one mile square for a section.

Number of Acres in this section according to the UNITED STATES Survey 641 10/100

Ruddle Pat #8 or 19 or 20 lot A  
Channon Thos #7 #20 Do  
McStearney L.A. #17 or 18

Sarah E. Gimes  
Lot 2 Fairview



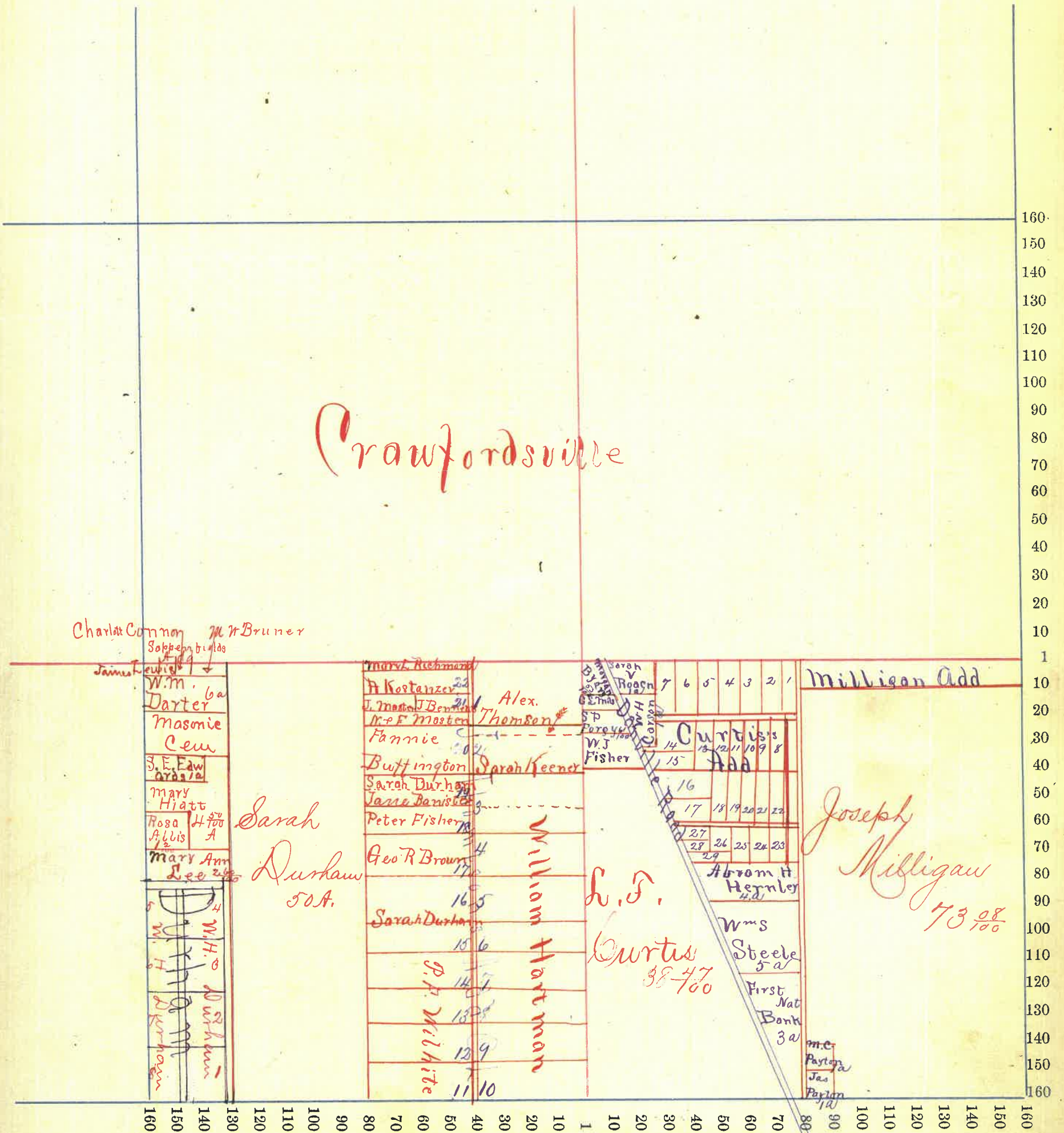


Section No. 5 X

Congressional Township, No. 18 R. 4

SCALE:—Forty rods to an inch, or ten rods to a space, Congress Land, which is one mile square for a section.

Number of Acres in this section according to the UNITED STATES Survey 685 70/100



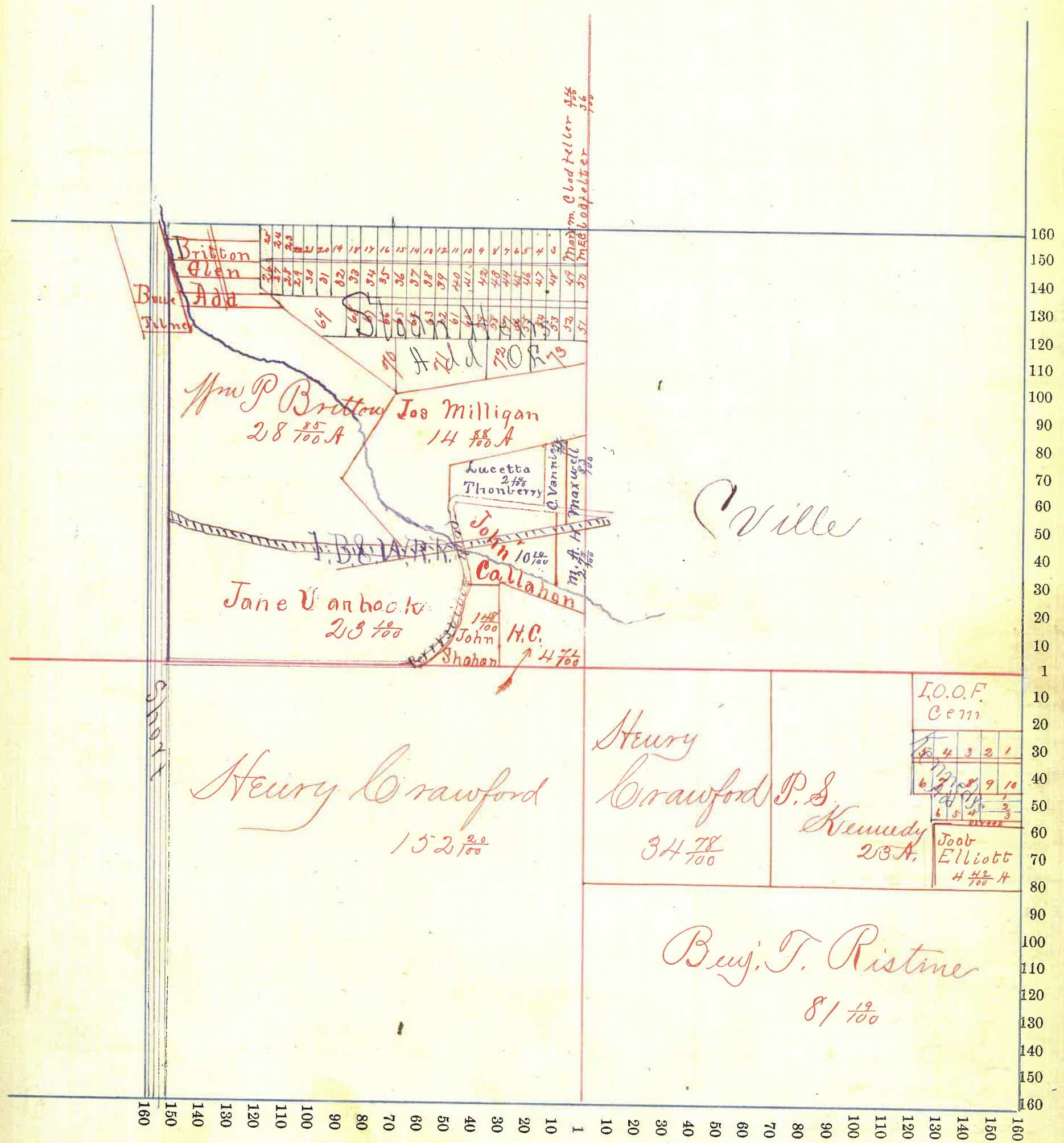


Section No. 6 \*

Congressional Township, No. 618 R. 4

SCALE:—Forty rods to an inch, or ten rods to a space, Congress Land, which is one mile square for a section.

Number of Acres in this section according to the UNITED STATES Survey 618 6






Section No. 7 \*

Congressional Township, No. 18 R. 4

SCALE:—Forty rods to an inch, or ten rods to a space, Congress Land, which is one mile square for a section.

Number of Acres in this section according to the UNITED STATES Survey.....



25  
134  
11



Montgomery

County, Indiana, 1886

Assessor's Plat-Book for Union Township, No.

NAMES OF OWNERS.	Number on Plat.	DESCRIPTION.	Section.	Township.	Range.	Acres.	Hundredths.	Value of Lands.	Value of Improve-ments.	Value of Lands and Improvements.
Wilhite P. F.		E Pt NE 1/4	8	18	4	140				
Do		E 1/2 SE 1/4	"	"	"	80				
Wilhite Cleager A.		Spt NE 1/4	8	18	4	62	75			
Do		Pursells Add Lot	1	"	"	2				
Do		Do	2	"	"	2				
Do		Do	3	"	"	2				
Do		Do	4	"	"	2				
Do		Do	5	"	"	2				
Do		Do	19	"	"	3	28			
Do		Do	20	"	"	3	49			
McCreeley John A.		Pursells Add Ch. 6	8	18	4	200				
Do		Do Lot 8	8	"	"	2				
Do		Do Lot 8	8	"	"	2				
Do		Do Lot 8	"	"	"	1	30			
Do		Do Lot 14				2	30			
Do		Do 15				2	68			
Do		Do 16				2	81			
Do		Do 17				2	98			
Do		Do 18				3	10			
Whitsett J. B. and Elizabeth		Pursells Add 1/2 Lot 8	8	18	4	1				
Do		Do 9	"	"	"	2				
Do		Do 10	"	"	"	2				
Do		Do 11	"	"	"					
Do		Do 12	"	"	"	3	80			
Do		Do 1/2 13	"	"	"	1	34			
Purviance Saul		Spt 1/2 NE 1/4	8	18	4	10				
Dice Francis M.		Pt 1/2 NE 1/4	8	18	4	157	67			
Isaac Larrick		SW 1/4	8	18	4	160				
Ephraim Byrd		Pt 1/2 SE 1/4	8	18	4	78				
Ferguson Mary		NE cor 1/2 SE 1/4	8	18	4	2				




Section No. 8 x

Congressional Township, No. \_\_\_\_\_ R. \_\_\_\_\_

SCALE:—Forty rods to an inch, or ten rods to a space, Congress Land, which is one mile square for a section.

Number of Acres in this section according to the UNITED STATES Survey \_\_\_\_\_





NAMES OF OWNERS.	Number on Plat.	DESCRIPTION.	Section.	Township.	Range.	Acres.	Hundredths.	Value of Lands.	Value of Improve-ments.	Value of Lands and Improvements.
Henry William	E 2	NE 1/4	9	18	4	79	50			
Harrew Chas. H.	Pt N 2	NE 1/4	9	18	4	55				
Do	NE corner	N 1/4	"	"	"	5				
Milkusow Aaron	Pt E 2	N 1/4	9	18	4	75				
Do	S corner	N 1/4	9	18	4	5				
Milhite P F	N 2	N 1/4	9	18	4	80				
Martin David H.	Pt	S 1/4	9	18	4	97	32			
Pitman Fred 2d	}	Pt N 2	S 1/4	9	18	4	35			
Adelia										
Rausey 2d Schultz	Pt	SE 1/4	9	18	4	15				
Oliver Benjamin	Pt	SE 1/4	9	18	4	12				
Nauersdall Wesley	Pt N 2	EE 1/4	9	18	4	73	30			
Shaver Orlando	S corner	SE 1/4 SE 1/4	9	18	4	16				
Gentle Adams		NE 1/4 SE 1/4	9	18	4	40				
Do		NE corner N 2 SE 1/4	"	"	"	6	70			
Do		E side SE 1/4 SE 1/4	"	"	"	24				
Milgram Joseph	N 2	N 1/4 NE 1/4	9	18	4	20				

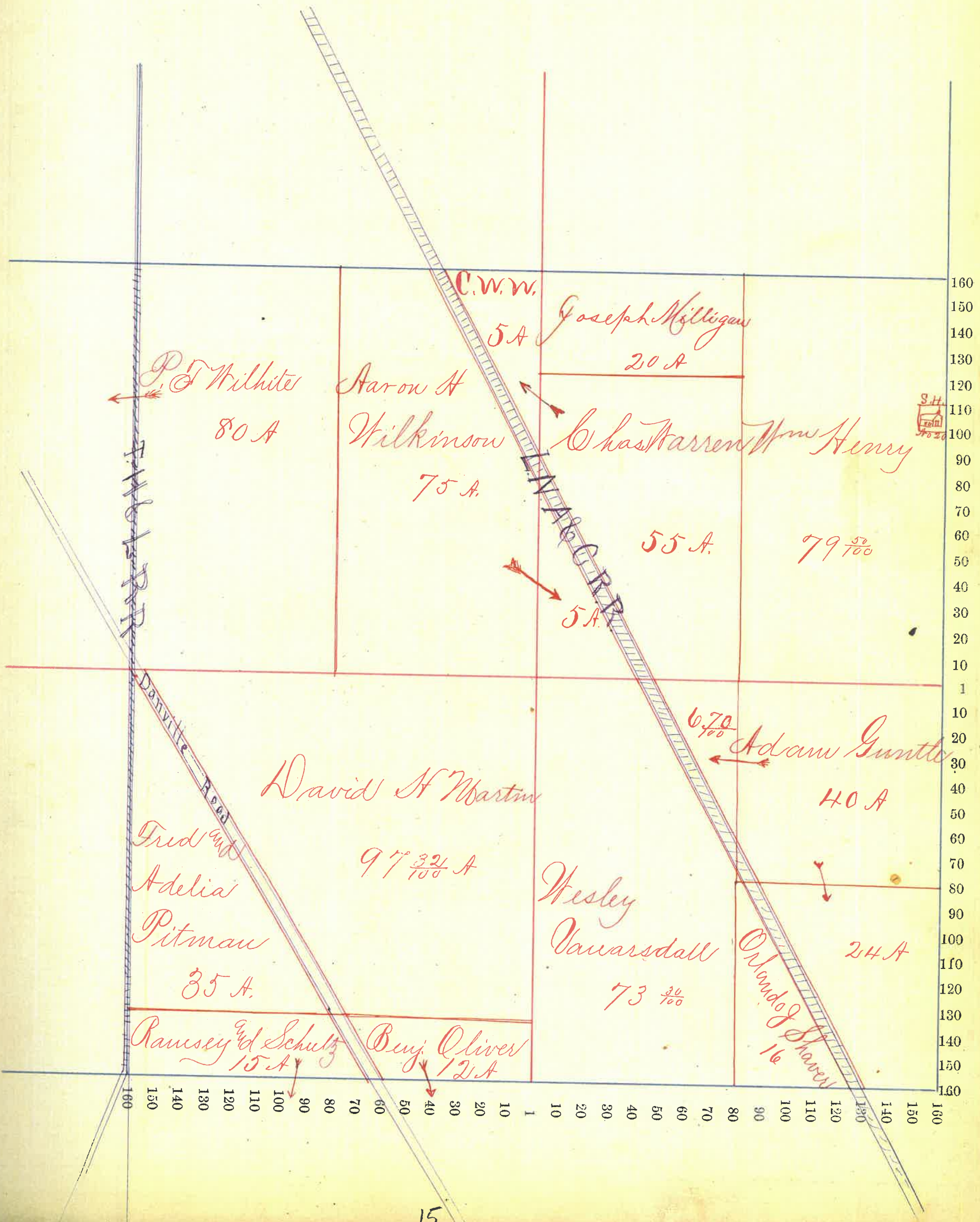


Section No. 9 x

Congressional Township, No. \_\_\_\_\_ R. \_\_\_\_\_

SCALE:—Forty rods to an inch, or ten rods to a space, Congress Land, which is one mile square for a section.

Number of Acres in this section according to the UNITED STATES Survey \_\_\_\_\_





Montgomery County, Indiana, 1886

Assessor's Plat-Book for Union Township, No.

NAMES OF OWNERS.	Number on Plat.	DESCRIPTION.	Section.	Township.	Range.	Acres.	Hundredths.	Value of Lands.	Value of Improve-ments.	Value of Lands and Improve-ments.
Mason Rachael		Pt N <sup>2</sup> NE <sup>4</sup>	10	18	4	34	07			
Mason Thos D and Frank B		{ Pt N <sup>2</sup> NE <sup>4</sup>	10	18	4	46	32			
Mason Thos D.		Pt S <sup>2</sup> NE <sup>4</sup>	10	18	4	60	98			
Hendricks Sarah		Cont S <sup>2</sup> NE <sup>4</sup>	10	18	4	16	80			
Aaron H Blair		Pt NW <sup>4</sup>	10	18	4	155				
Brassfield George and Nancy		N <sup>2</sup> SW <sup>4</sup>	10	18	4	80				
Shular Lewis H.		E <sup>2</sup> SW <sup>4</sup>	10	18	4	80				
Warren Chas.		SE <sup>4</sup>	10	18	4	160				




Section No. 10 x

Congressional Township, No. \_\_\_\_\_ R. \_\_\_\_\_

SCALE:—Forty rods to an inch, or ten rods to a space, Congress Land, which is one mile square for a section.

Number of Acres in this section according to the UNITED STATES Survey \_\_\_\_\_





Montgomery

County, Indiana, 1886

Assessor's Plat-Book for Union Township, No.

NAMES OF OWNERS.	Number on Plat.	DESCRIPTION.	Section.	Township.	Range.	Acres.	Hundredths.	Value of Lands.	Value of Improve-ments.	Value of Lands and Improvements.
Sellers Ora M.		Pt Aend NE 4	11	18	4	4	94			
Dice Christopher Pt		NE 4	11	18	4	135				
Line John Dr		SE cor NE 4 E 2 SE 4	11	18	4	19	25			
Line Abbie Maria E 2		NW 4	11	18	4	80				
Masow Thos L and Frank		Aend N 2 NW 4	11	18	4	21	75			
Stafford Geo. W.		N 2 SW 4	11	18	4	79	25			
Galloway Andrew		E 2 SW 4	11	18	4	80				
Clark Mary R		N 2 SE 4	11	18	4	80				




Section No. 11

Congressional Township, No. \_\_\_\_\_ R. \_\_\_\_\_

SCALE:—Forty rods to an inch, or ten rods to a space, Congress Land, which is one mile square for a section.

Number of Acres in this section according to the UNITED STATES Survey \_\_\_\_\_





Assessor's Plat-Book for Union Township, No.

NAMES OF OWNERS.	Number on Plat.	DESCRIPTION.	Section.	Township.	Range.	Acres.	Hundredths.	Value of Lands.	Value of Improve-ments.	Value of Lands and Improvements.
Johnson W. W.		W pt E 2 NE 4	12	18	4	61				
Walker Emerine		Secd E 2 NE 4	12	18	4	28	27			
Do		Pt E side N 2 NE 4								
Newphill Eveline		E side N 2 NE 4	12	18	4	15	32			
Do		Secd N 2 NE 4	12	18	4					
Do		N End N 2 SE 4								
Do		SE cor E 2 SW 4								
Duncan Jennie		W pt N 2 NE 4	12	18	4	37	08			
Chadwick Jehu		E pt E 2 N 2 NE 4	12	18	4	40				
Do		Pt N end E 2 SW 4								
Chadwick Eli A.		P N 2, 1/2 Pt E 2 NW 4	12	18	4	44				
Do		Pt N end E 2 SW 4								
Chadwick Penina		W pt N 2 N 2 NE 4	12	18	4	74				
Chadwick J. T.		W pt SE 4	12	18	4	87				
Do		E pt SE 4	"	"	"	69	83			
Do		Pt N side SE 4	"	"	"	1	37			
Do		Pt SE cor N 2 NE 4	"	"	"	72				
Lynn Joseph		SE cor SW 4	12	18	4	1	20			
Stafford Wm A		Pt SE 4	12	18	4	93	00			
Chadwick Chara		Pt E 2 SE 4	12	18	4	49	57			
and Adelia										
Gray Sarah W		E side SE 4	12	18	4	70	13			

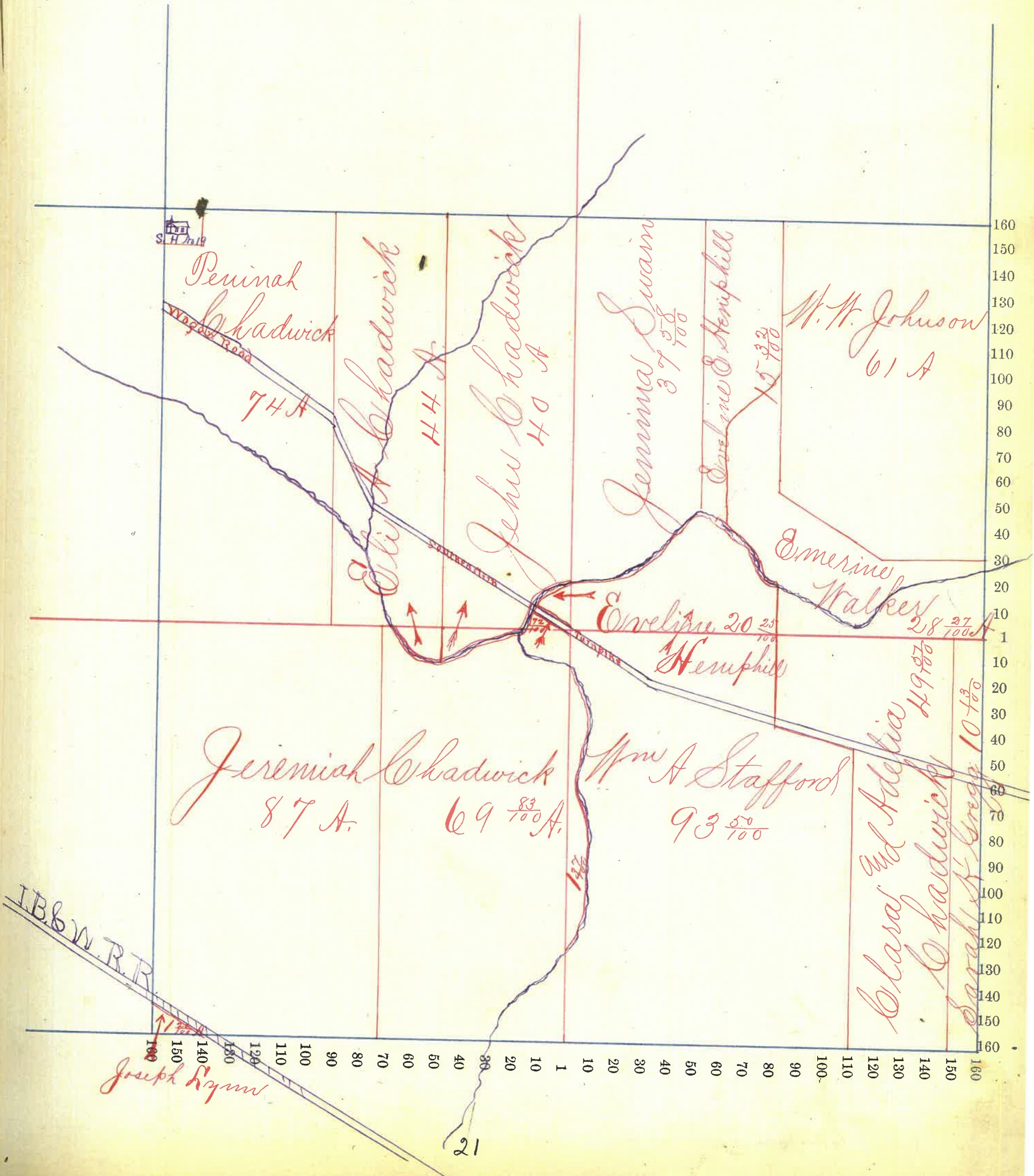


Section No. 12 \*

Congressional Township, No. \_\_\_\_\_ R. \_\_\_\_\_

SCALE:—Forty rods to an inch, or ten rods to a space, Congress Land, which is one mile square for a section.

Number of Acres in this section according to the UNITED STATES Survey \_\_\_\_\_





Montgomery County, Indiana, 1886

Assessor's Plat-Book for Union Township, No.

NAMES OF OWNERS.	Number on Plat.	DESCRIPTION.	Section.	Township.	Range.	Acres.	Hundredths.	Value of Lands.	Value of Improve-ments.	Value of Lands and Improvements.
Sarah M Gregg Do		E 2 N E 4 Spt 712 N E 4	13	18	4	80				
Stepford Wm A		Acnd 712 N E 4	13	18	4	10				
Hipes Wm		Pt 712 N E 4	13	18	4	20				
Lynn Joseph R		A 21 A 77 4	13	18	4	80				
Reed Julia A		A 21 S 21 A 77 4	13	18	4	40				
Hard Saul		S 21 S 21 A 77 4	13	18	4	40				
McLaughlin Wm		Acnd S 11 4	13	18	4	52				
Brewlow Hiram		Spt S 11 4	13	18	4	108				
Martin Arch. Sr		S E 4	13	18	4	160				




Section No. 13

Congressional Township, No. \_\_\_\_\_ R. \_\_\_\_\_

SCALE:—Forty rods to an inch, or ten rods to a space, Congress Land, which is one mile square for a section.

Number of Acres in this section according to the UNITED STATES Survey \_\_\_\_\_





Montgomery County, Indiana, 188

Assessor's Plat-Book for Union Township, No.

NAMES OF OWNERS.	Number on Plat.	DESCRIPTION.	Section.	Township.	Range.	Acres.	Hundredths.	Value of Lands.	Value of Improve-ments.	Value of Lands and Improvements.
Wm Nipes		Eside E <sup>2</sup> NE <sup>4</sup>	14	18	4	26	66			
Wm Sellers		Pt W <sup>2</sup> NE <sup>4</sup>	14	18	4	66	83			
Do		W <sup>2</sup> E <sup>2</sup> NE <sup>4</sup>	14	18	4	53	34			
Sellers Ruth		W side W <sup>2</sup> NE <sup>4</sup>	14	18	4	13	42			
Do		E <sup>2</sup> E <sup>2</sup> NW <sup>4</sup>	14	"	"	40				
Wilkinson John		W <sup>2</sup> E <sup>2</sup> NW <sup>4</sup>	14	18	4	40				
Stafford Geo. W.		Acres W <sup>2</sup> NW <sup>4</sup>	14	18	4	20				
Cox Daniel		Pt Eside NW <sup>4</sup>	14	18	4	40				
Warren Elijah		Pt W side NW <sup>4</sup>	14	18	4	20				
Powell Elizabeth		W <sup>2</sup> SW <sup>4</sup>	14	18	4	80				
McCormack Burrell C.		E <sup>2</sup> SW <sup>4</sup>	14	18	4	80				
Brenton Mirans		N Pt SE <sup>4</sup>	14	18	4	74				
Galey W. S. & S. W.		S Pt SE <sup>4</sup>	14	18	4	86				




Section No. 14 x

Congressional Township, No. \_\_\_\_\_ R. \_\_\_\_\_

SCALE:—Forty rods to an inch, or ten rods to a space, Congress Land, which is one mile square for a section.

Number of Acres in this section according to the UNITED STATES Survey.....



Montgomery

County, Indiana, 1886

Assessor's Plat-Book for Union Township, No.

NAMES OF OWNERS.	Number on Plat.	DESCRIPTION.	Section.	Township.	Range.	Acres.	Hundredths.	Value of Lands.	Value of Improve-ments.	Value of Lands and Improve-ments.
Carver Mary J		N E cor E <sup>2</sup> N E <sup>4</sup>	15	18	4	1				
Warren Elijah A		Pt E <sup>2</sup> N E <sup>4</sup>	15	18	4	79				
Martin Isaac V		N <sup>2</sup> N E <sup>4</sup>	15	18	4	80				
Curtis E. B.		E <sup>2</sup> N W <sup>4</sup>	15	18	4	80				
White Lavenda and W. G.		N <sup>2</sup> N W <sup>4</sup>	15	18	4	80				
Marsow Caroline		N. W. pt S W <sup>4</sup>	15	18	4	58	41			
Griffith E. C.		Sec 4 S W <sup>4</sup>	15	18	4	50				
Tilley Rogers		Sec 4 E <sup>2</sup> S W <sup>4</sup>	15	18	4	14	40			
Tilley Martha A		Pt E <sup>2</sup> S W <sup>4</sup>	15	18	4	25	04			
Merry Mrs A		Pt E <sup>2</sup> S W <sup>4</sup>	15	18	4	9	84			




Section No. 15<sup>x</sup>

Congressional Township, No. 18 R. 4

SCALE:—Forty rods to an inch, or ten rods to a space, Congress Land, which is one mile square for a section.

Number of Acres in this section according to the UNITED STATES Survey



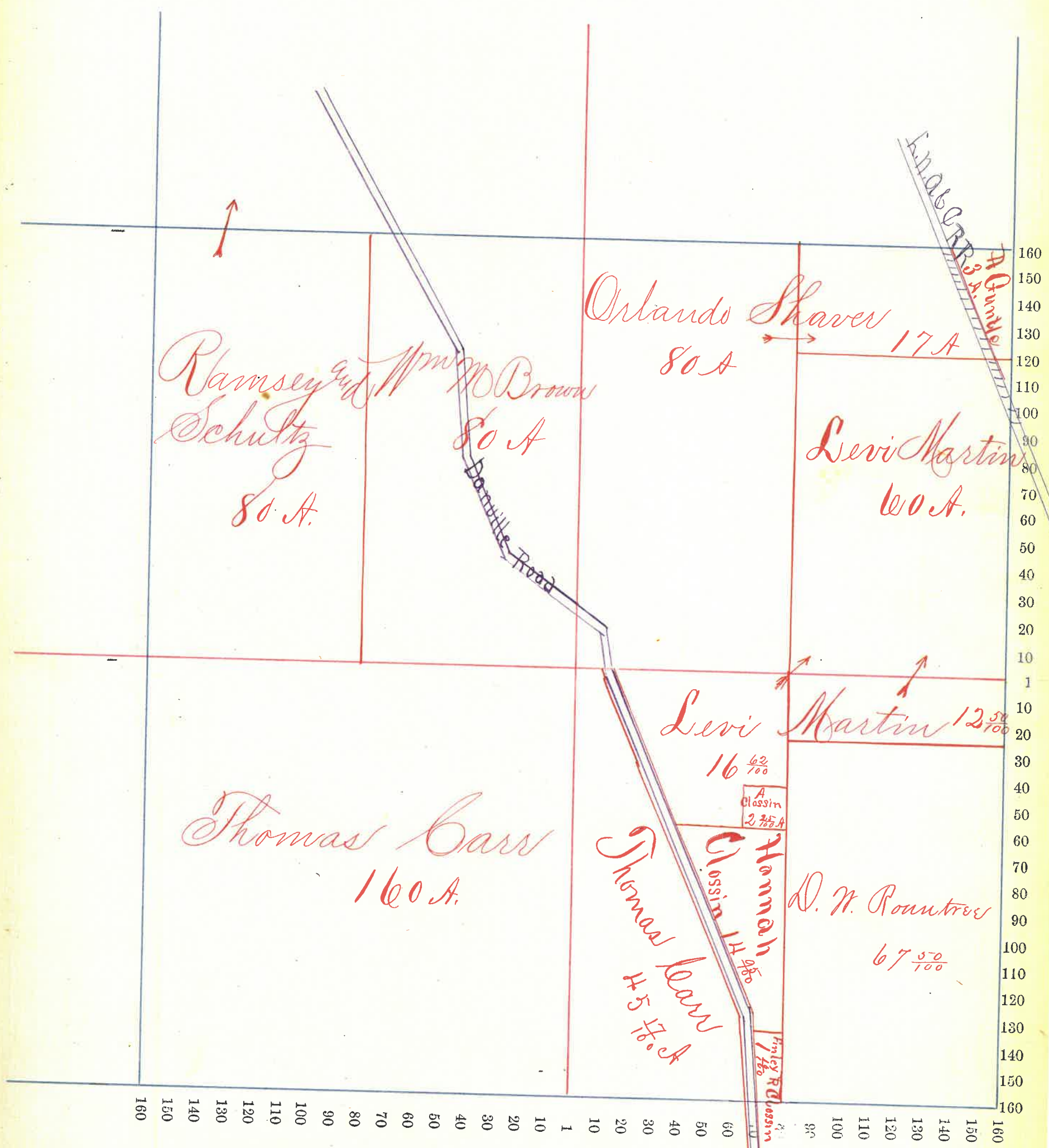
NAMES OF OWNERS.	Number on Plat.	DESCRIPTION.	Section.	Township.	Range.	Acres.	Hundredths.	Value of Lands.	Value of Improve-ments.	Value of Lands and Improvements.
Gentle Adam		NE Cor NE 4	16	18	4	3				
Shaver Orlando		Pt S end E 2 NE 4	16	18	4	17				
Do		N 2 NE 4	"	"	"	80				
Brown Wm M		N 2 N 4	16	18	4	80				
Ramsey Ed Schultz		N 2 N 4	16	18	4	80				
Garr Thomas		S 2 N 4	16	18	4	160				
Do		Pt N 2 SE 4	16	18	4	45	17			
Klossin Hannah		Pt E side N 2 SE 4	16	18	4	14	95			
Klossin Finley R		Pt E side N 2 SE 4	16	18	4	1	10			
Klossin A.		Pt E side N 2 SE 4	16	18	4	2	25			
Levi Martin		S end E 2 NE 4	16	18	4	60				
Do		N " E 2 SE 4	16	18	4	12	00			
Do		NE Cor N 2 SE 4	16	18	4	16	62			
Rountree Daw M		S pt E 2 SE 4	16	18	4	67	50			



Section No. 16 x

Congressional Township, No. \_\_\_\_\_ R. \_\_\_\_\_

SCALE:—Forty rods to an inch, or ten rods to a space, Congress Land, which is one mile square for a section.  
Number of Acres in this section according to the UNITED STATES Survey \_\_\_\_\_



Montgomery County, Indiana, 1886

Assessor's Plat-Book for Union Township, No.

NAMES OF OWNERS.	Number on Plat.	DESCRIPTION.	Section.	Township	Range.	Acres.	Hundredths.	Value of Lands.	Value of Improve-ments.	Value of Lands and Improvements.
Wilhoit Colley D		E 2 NE 4	17	18	4	80				
Harding Josiah D		S end N 2 NE 4	17	18	4	46	67			
		S end N 2 NE 4	17	18	4	73	33			
Harding Jos A D		S end N 2 NE 4	17	18	4	33	33			
		S end N 2 NE 4	17	18	4	67	67			
Aray Henry B		N 2 SW 4	17	18	4	80				
Aray Amanda M		N 2 E 2 SW 4	17	18	4	40				
Aray Saul M		E 2 E 2 SW 4	17	18	4	40				
Aray James B		N 2 SE 4	17	18	4	80				
Hall Kelley		E 2 SE 4	17	18	4	80				

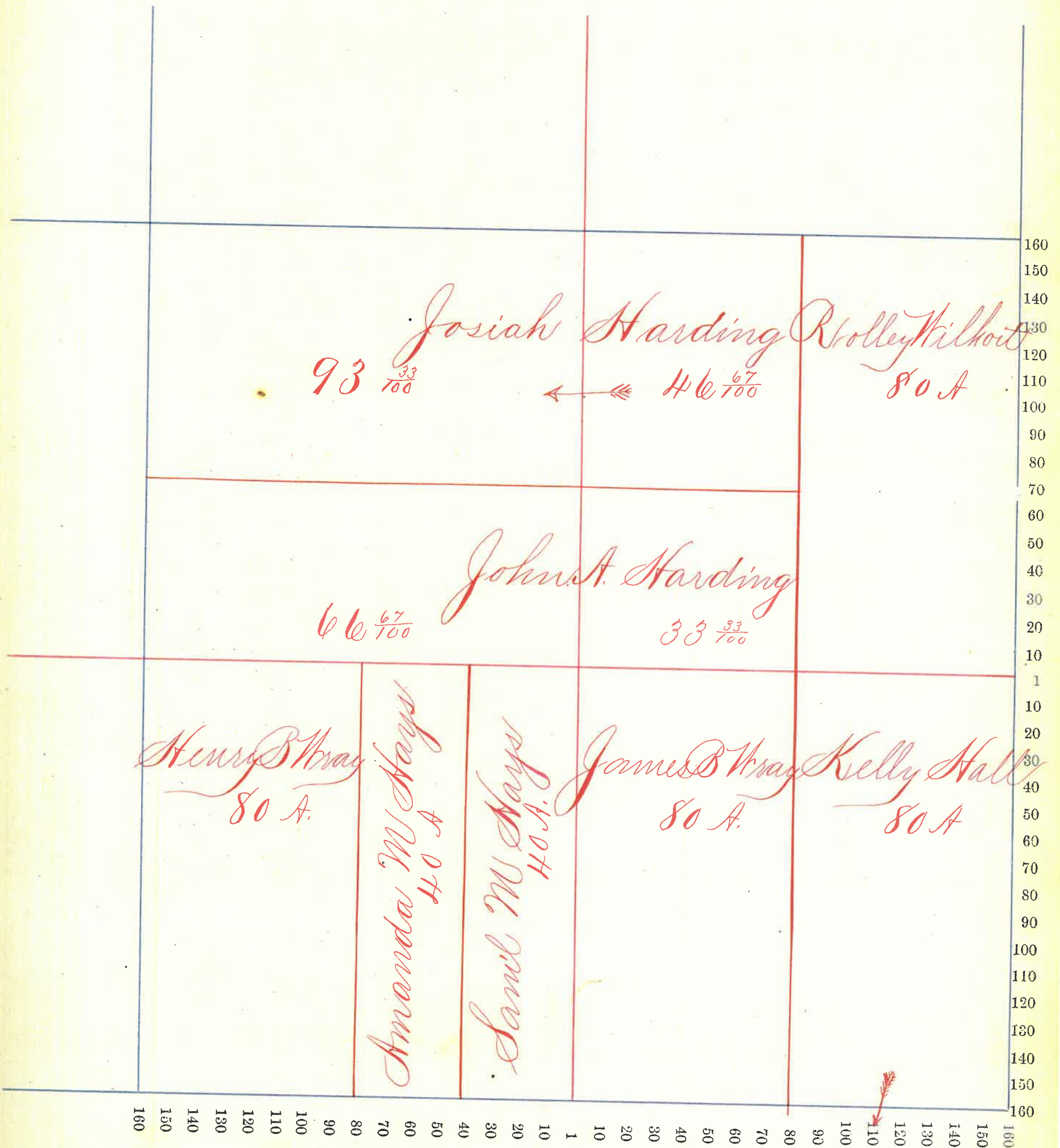


Section No. 17 \*

Congressional Township, No. \_\_\_\_\_ R. \_\_\_\_\_

SCALE:—Forty rods to an inch, or ten rods to a space, Congress Land, which is one mile square for a section.

Number of Acres in this section according to the UNITED STATES Survey \_\_\_\_\_



NAMES OF OWNERS.	Number on Plat.	DESCRIPTION.	Section.	Township.	Range.	Acres.	Hundredths.	Value of Lands.	Value of Improve-ments.	Value of Lands and Improvements.
Harding Henry W		Ept NE 4	18	18	4	100				
Katson Am W		Pt. NW NE 4	18	18	4	60				
Do		E. Pt NW NE 4	18	18	4	93	00			
Gilliland Saml		Pt. NW NE 4	18	18	4	58	65			
Allen Chas W		S 1/4	18	18	4	150	34			
Davis Thomas		SE 4	18	18	4	160				

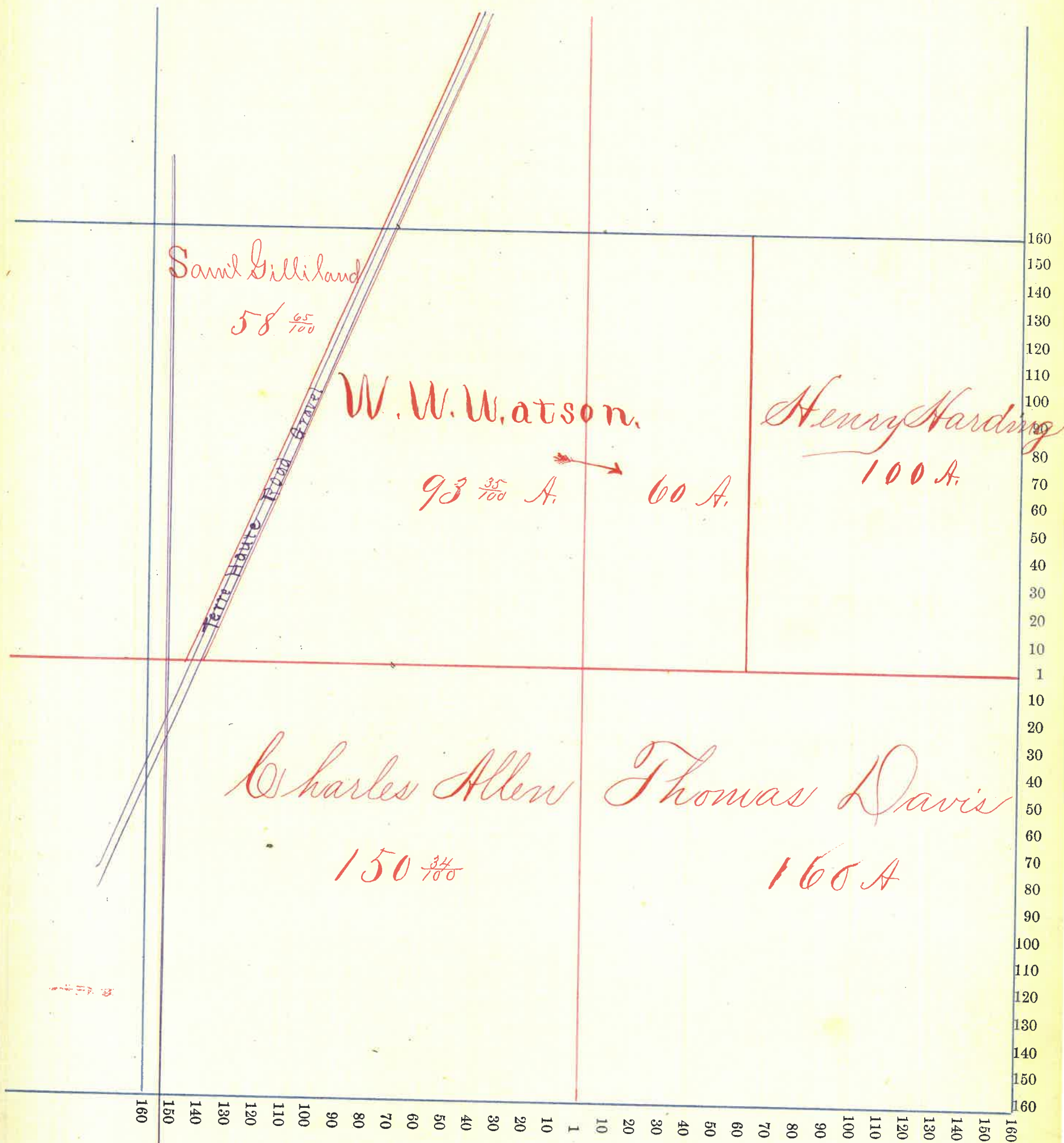


Section No. 18 †

Congressional Township, No. 18 R. 4

SCALE:—Forty rods to an inch, or ten rods to a space, Congress Land, which is one mile square for a section.

Number of Acres in this section according to the UNITED STATES Survey.....



Montgomery

County, Indiana, 1886

Assessor's Plat-Book for Union Township, No.

NAMES OF OWNERS.	Number on Plat.	DESCRIPTION.	Section.	Township.	Range.	Acres.	Hundredths.	Value of Lands.	Value of Improve-ments.	Value of Lands and Improvements.
Austin Saul Jr.		Acad E 2 NE 4	19	18	4	19	25			
Do		72 " " "	"	"	"	80				
Do		E 2 NW 4	"	"	"	75	56			
Do		Pt 72 " " "	"	"	"	13	56			
Steele Lucy		Pt E 2 NE 4	19	18	4	22				
Hilkie Mary Etal		Pt E 2 NE 4	19	18	4	29	75			
Gilliland Saul		Acad E 2 NE 4	19	18	4	9	50			
Do		NE pt SE 4	"	"	"	45				
Coleman H. J.		Pt 72 NW 4	19	18	4	62				
Do		" 72 SW 4	19	18	4	74	25			
Davis Warren		SE Cor NW 4	19	18	4	1	50			
Davis Thos		E 2 SW 4	19	18	4	75	28			
Do		7 pt SE 4	19	"	"	110				

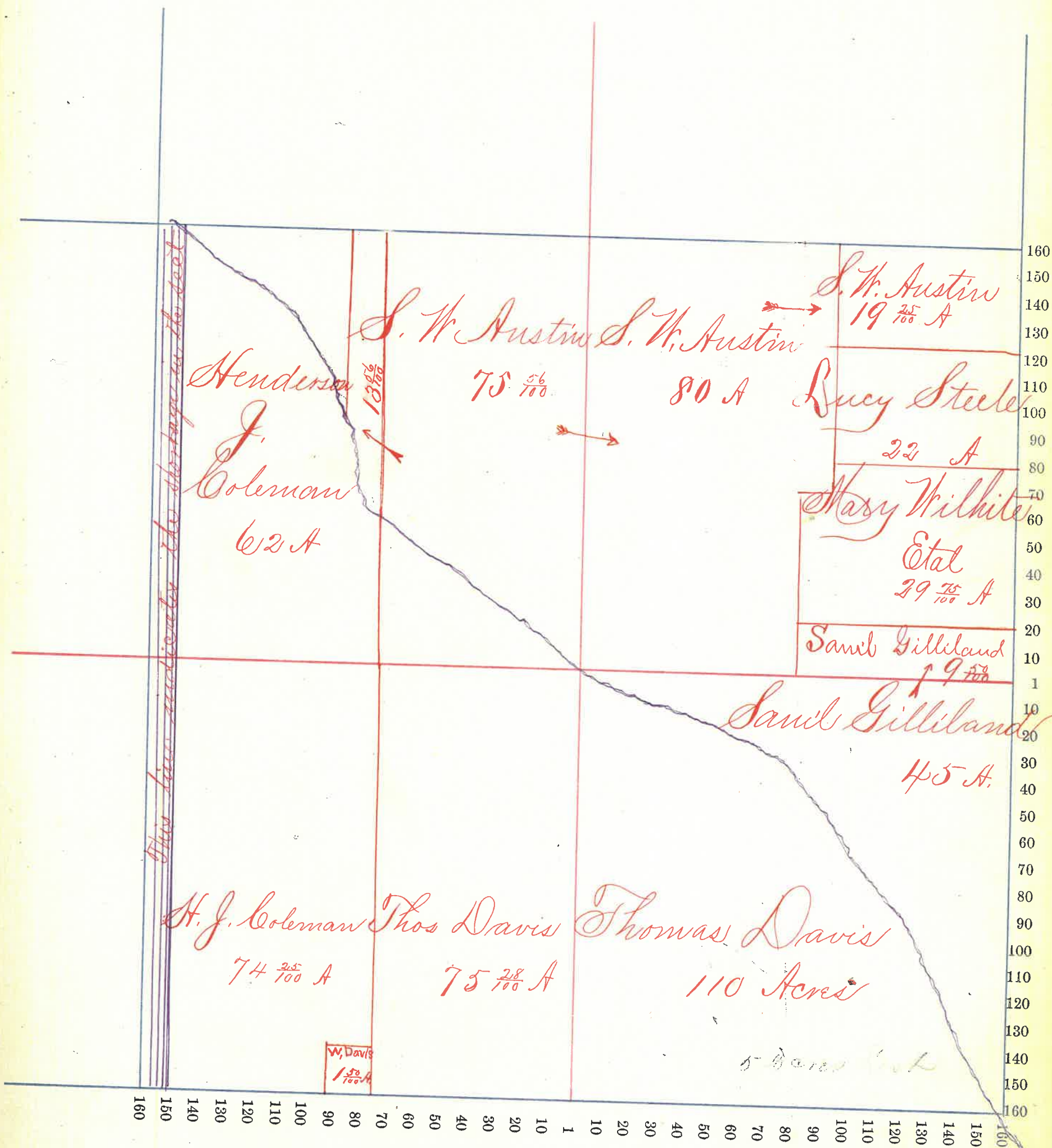


Section No. 19 \*

Congressional Township, No. 18 R. 4

SCALE:—Forty rods to an inch, or ten rods to a space, Congress Land, which is one mile square for a section.

Number of Acres in this section according to the UNITED STATES Survey



Montgomery County, Indiana, 1886

Assessor's Plat-Book for Union Township, No.

NAMES OF OWNERS.	Number on Plat.	DESCRIPTION.	Section.	Township.	Range.	Acres.	Hundredths.	Value of Lands.	Value of Improve-ments.	Value of Lands and Improvements.
Davis Clinton		Pt E 21 N E 4	20	18	4	74	11			
Hall Kelly		Pt E 21 N E 4	"	"	"	5	89			
Snyder John W		N 21 N E 4	"	"	"	80				
Hays Saml M		E 21 N 7 4	"	"	"	80				
Wilhite M. E.		Pt N 21 N 7 4	"	"	"	70				
Wilhite										
Gilliland Saml		Secd N 21 N 7 4	"	"	"	9				
Do		N 21 S 7 4	"	"	"	80				
Do		E 21 S 7 4	"	"	"	80				
Do		Pt N 21 S 7 4	"	"	"	33				
Jerface George		Pt N 21 S E 4	"	"	"	43	75			
Do		E 21 S E 4	"	"	"	80				




Section No. 20

Congressional Township, No. 18 R. 4

SCALE:—Forty rods to an inch, or ten rods to a space, Congress Land, which is one mile square for a section.

Number of Acres in this section according to the UNITED STATES Survey 640



Montgomery

County, Indiana, 1886

Assessor's Plat-Book for Union Township, No.

NAMES OF OWNERS.	Number on Plat.	DESCRIPTION.	Section.	Township.	Range.	Acres.	Hundredths.	Value of Lands.	Value of Improve-ments.	Value of Lands and Improvements.
Martin Isaac Do	2	Pt E 2 N E 4	21	18	4	79	58			
		N 2 N E 4	"	"	"	80				
Byrd Mary, J. Do	2	Pt E 2 N 7 1/4	"	"	"	78				
		S 2 N 2 S 7 1/4	"	"	"	40				
Baker John, G.	2	N 2 N 7 1/4	"	"	"	80				
Byrd Thomas Do	2	Pt N 2 N 2 S 1 1/4	"	3	"	38	61			
		Secor E 2 N 7 1/4	"	"	"	2				
Chesterson Sarah, J.	2	N 2 Secor S 7 1/4	"	"	"	1	39			
Chesterson Jonathan F	2	S 2 S 7 1/4	"	"	"	80				
Hutchinson James	2	Pt N 2 E 3 1/2	"	"	"	40				
McCormack Johnson	2	Pt N 2 S E 4	"	"	"	19	80			
Milkinson Aaron Do	2	Pt N 2 S E 4	"	"	"	20	75			
		E 2 S E 4	"	"	"	80				




Section No. 21

Congressional Township, No. 18 R. H

SCALE:—Forty rods to an inch, or ten rods to a space, Congress Land, which is one mile square for a section.

Number of Acres in this section according to the UNITED STATES Survey 640




Section No. 22

Congressional Township, No. 18 R. 4

SCALE:—Forty rods to an inch, or ten rods to a space, Congress Land, which is one mile square for a section.

Number of Acres in this section according to the UNITED STATES Survey






Section No. 23 v

Congressional Township, No. 18 R. 4

SCALE:—Forty rods to an inch, or ten rods to a space, Congress Land, which is one mile square for a section.

Number of Acres in this section according to the UNITED STATES Survey 640




E. N. A. C. R. R.

Section No. 24 ✓

Congressional Township, No. 18 R. 4

SCALE:—Forty rods to an inch, or ten rods to a space, Congress Land, which is one mile square for a section.

Number of Acres in this section according to the UNITED STATES Survey.....






Section No. 25 ✓

Congressional Township, No. 18 R. 4

SCALE:—Forty rods to an inch, or ten rods to a space, Congress Land, which is one mile square for a section.

Number of Acres in this section according to the UNITED STATES Survey 640

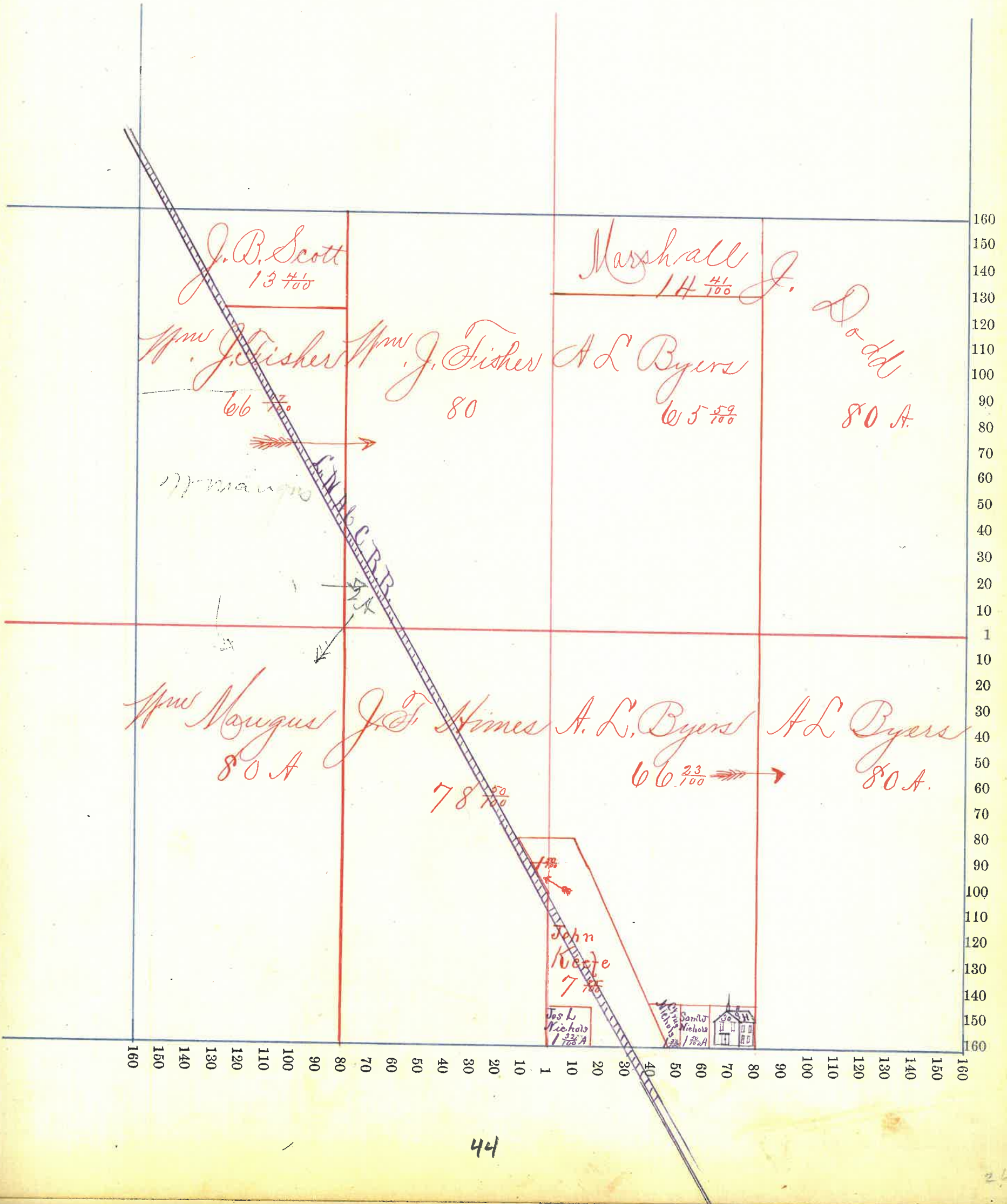


Section No. 216 ✓

Congressional Township, No. 18 R. 4

SCALE:—Forty rods to an inch, or ten rods to a space, Congress Land, which is one mile square for a section.

Number of Acres in this section according to the UNITED STATES Survey 640



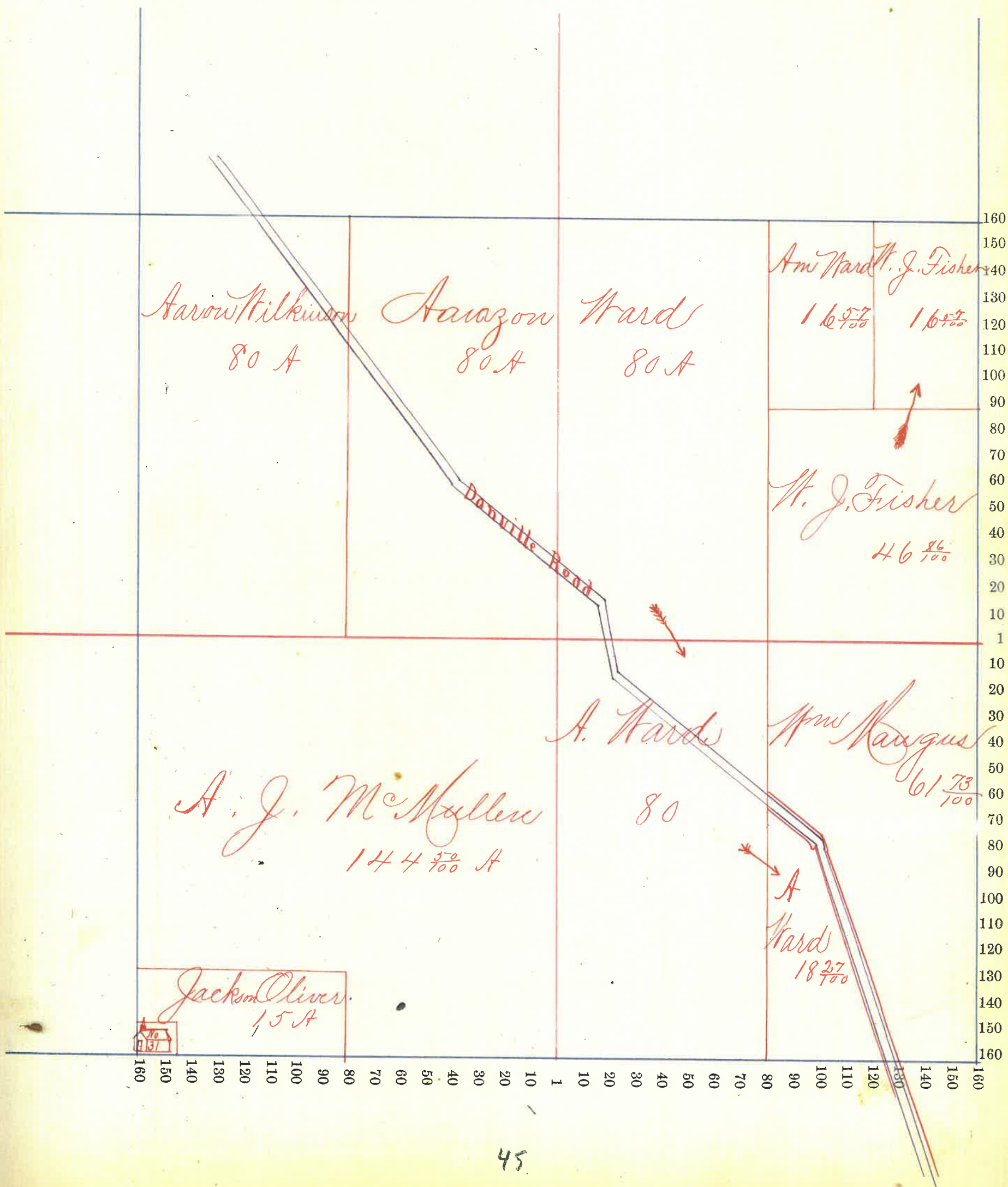


Section No. 27 ✓

Congressional Township, No. 18 R. H

SCALE:—Forty rods to an inch, or ten rods to a space, Congress Land, which is one mile square for a section.

Number of Acres in this section according to the UNITED STATES Survey 640




Section No. 28 ✓

Congressional Township, No. 18 R. H

SCALE:—Forty rods to an inch, or ten rods to a space, Congress Land, which is one mile square for a section.

Number of Acres in this section according to the UNITED STATES Survey. 640






Section No. 29 ✓

Congressional Township, No. 18 R. 4

SCALE:—Forty rods to an inch, or ten rods to a space, Congress Land, which is one mile square for a section.

Number of Acres in this section according to the UNITED STATES Survey 640



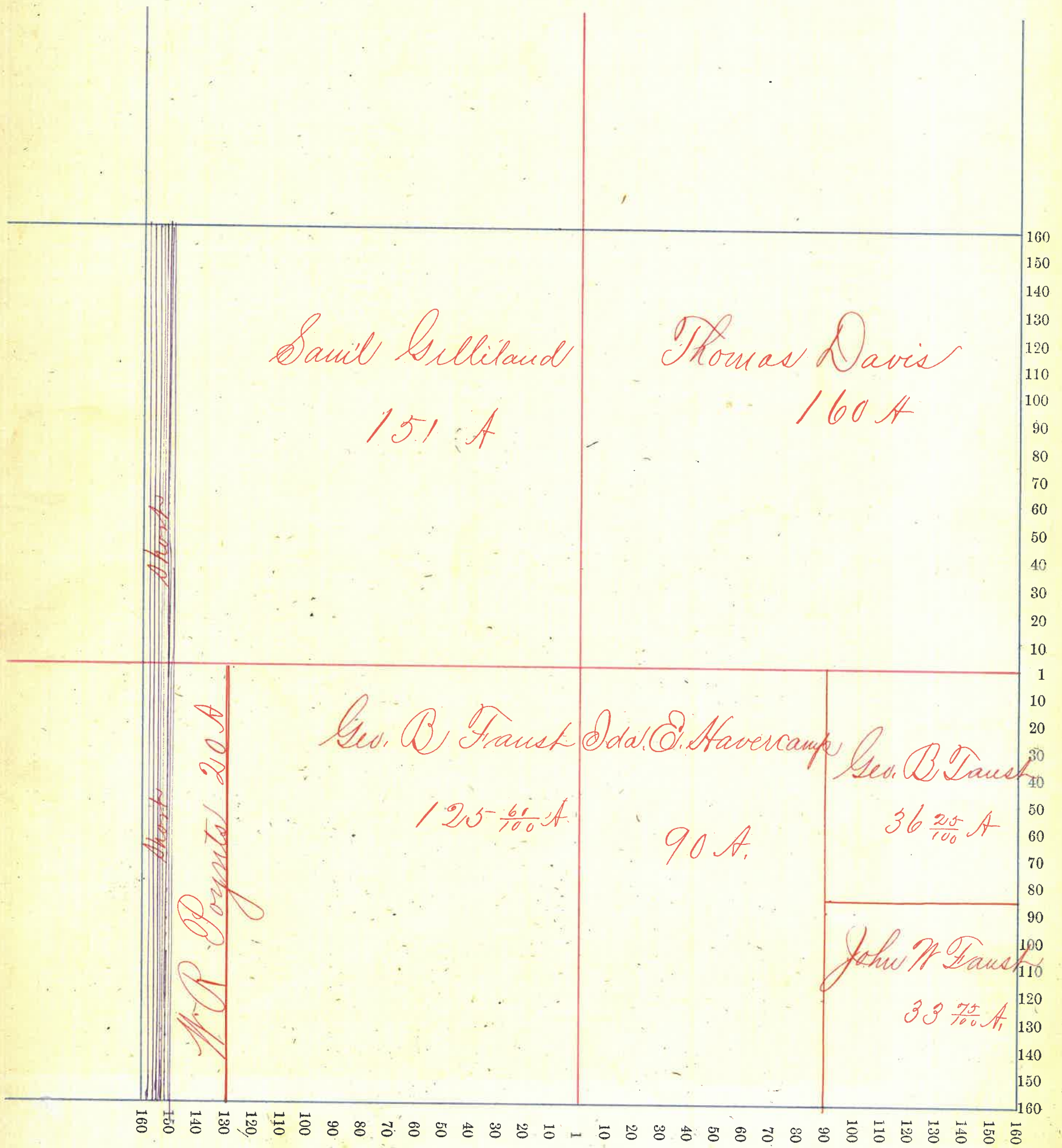


Section No. 31 ✓

Congressional Township, No. 18 R. 4

SCALE:—Forty rods to an inch, or ten rods to a space, Congress Land, which is one mile square for a section.

Number of Acres in this section according to the UNITED STATES Survey 6 121  $\frac{16}{100}$



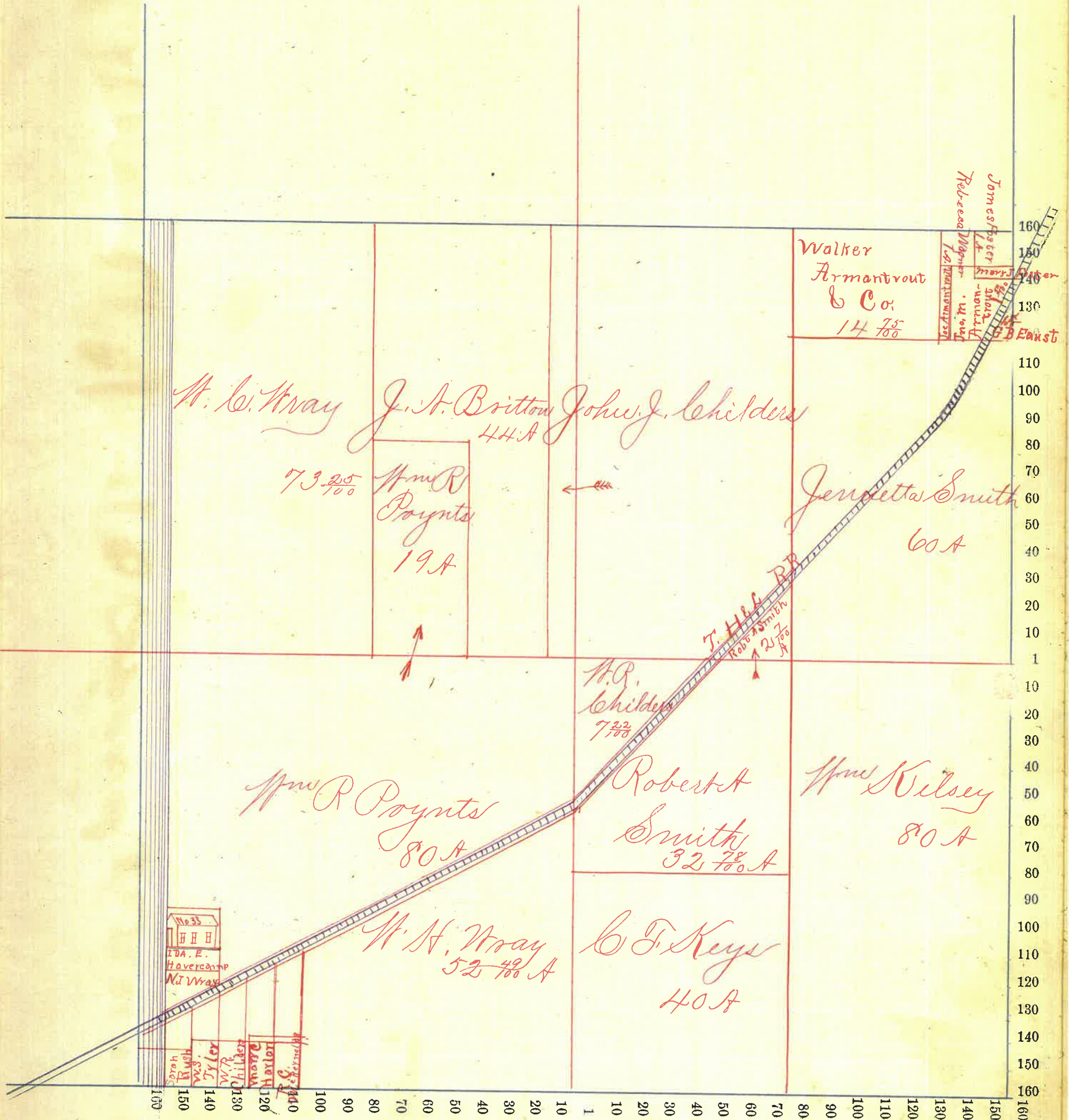


Section No. 31 †

Congressional Township No. 18, R. 4

Scale—Forty rods to an inch, or ten rods to a space, Congress Land, which is one mile square for a section.

Number of acres in this section, according to the United States Survey,.....



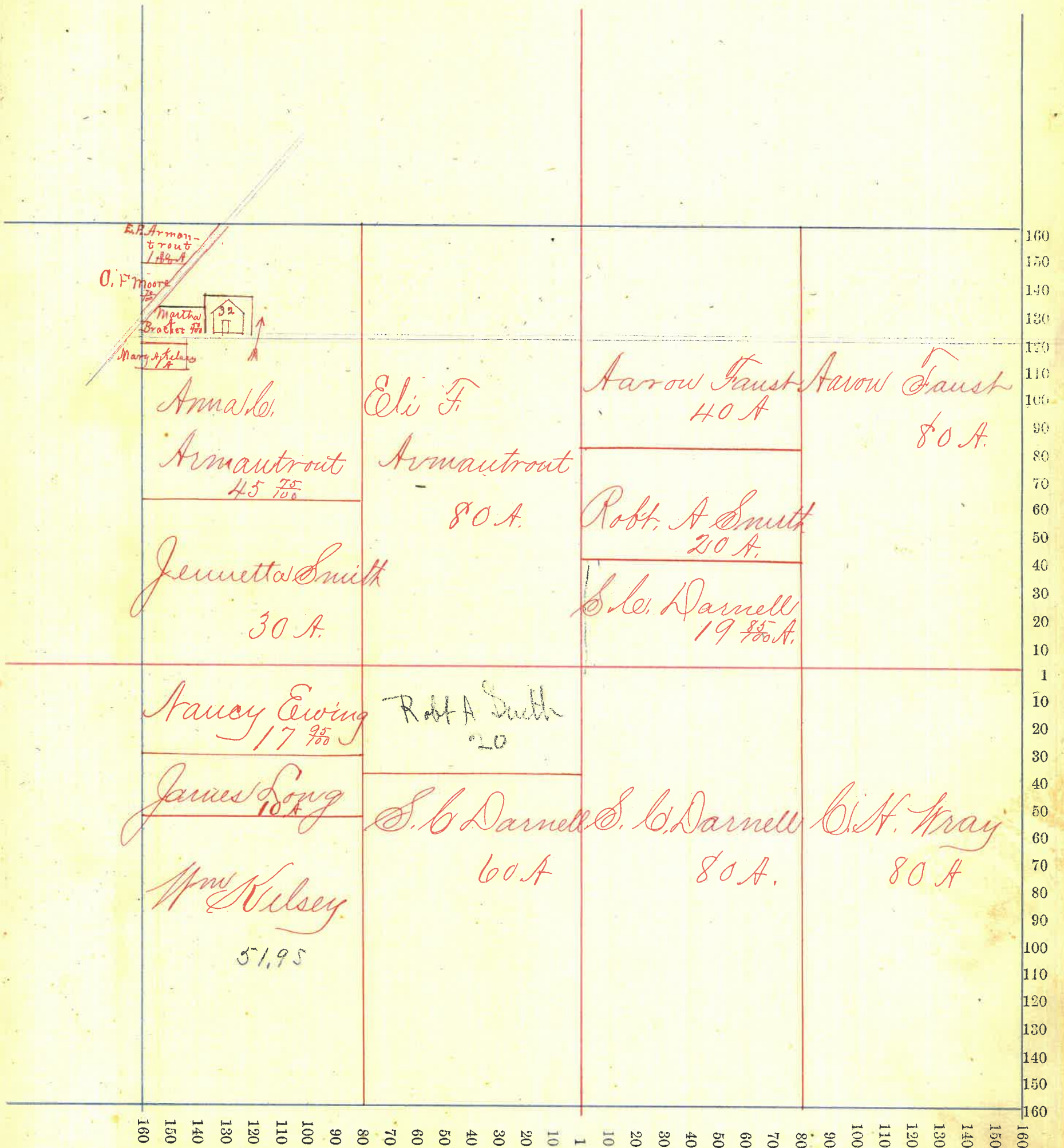


Section No. 321

Congressional Township, No. 18 R. 45

SCALE:—Forty rods to an inch, or ten rods to a space, Congress Land, which is one mile square for a section.

Number of Acres in this section according to the UNITED STATES Survey \_\_\_\_\_



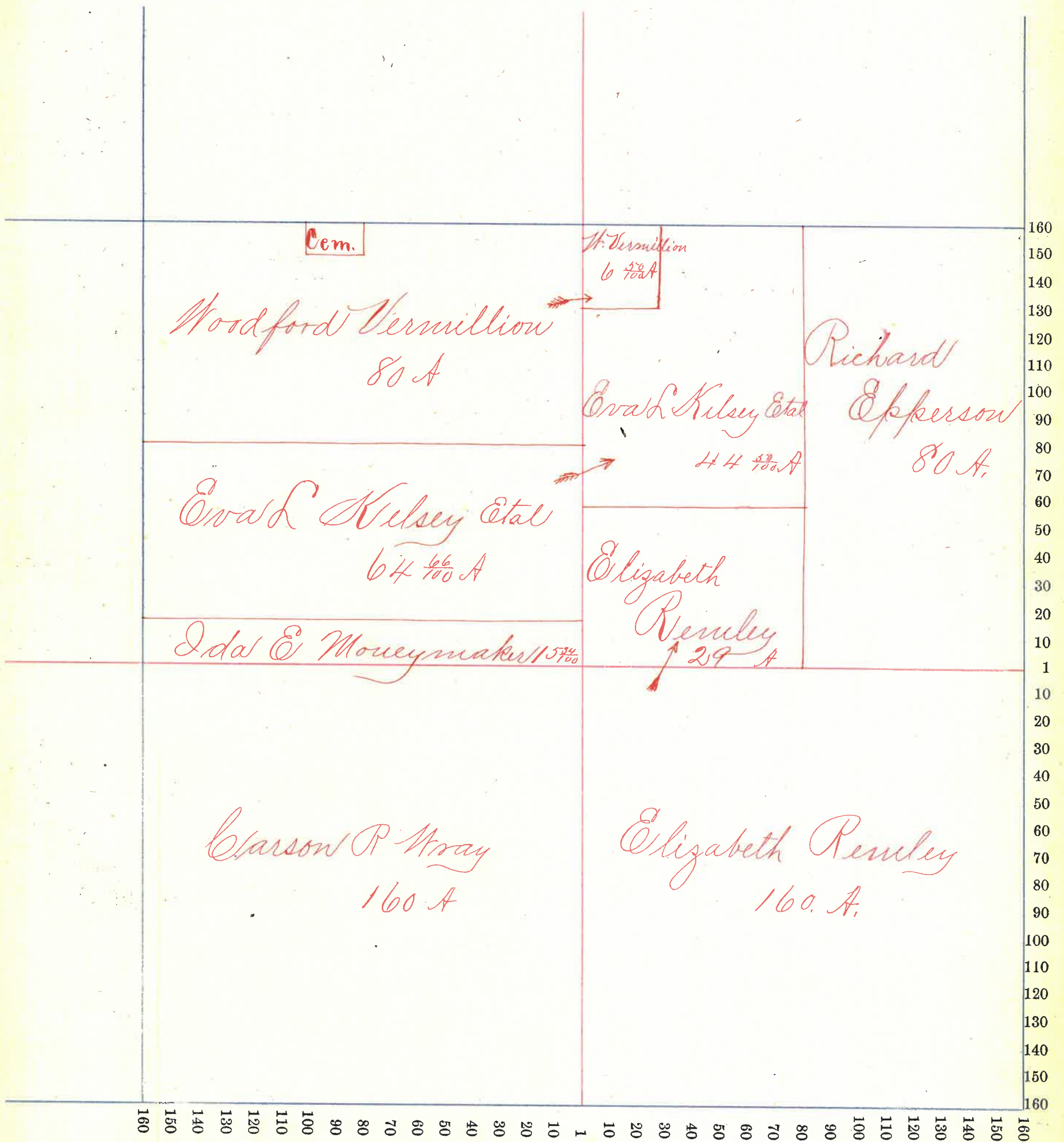


Section No. 33 X

Congressional Township, No. 18 R. 4

SCALE:—Forty rods to an inch, or ten rods to a space, Congress Land, which is one mile square for a section.

Number of Acres in this section according to the UNITED STATES Survey 640




Section No. 34 \*

Congressional Township, No. 18 R. 4

SCALE:—Forty rods to an inch, or ten rods to a space, Congress Land, which is one mile square for a section.

Number of Acres in this section according to the UNITED STATES Survey






Section No. 35 X

Congressional Township, No. 18 R. H

SCALE:—Forty rods to an inch, or ten rods to a space, Congress Land, which is one mile square for a section.

Number of Acres in this section according to the UNITED STATES Survey



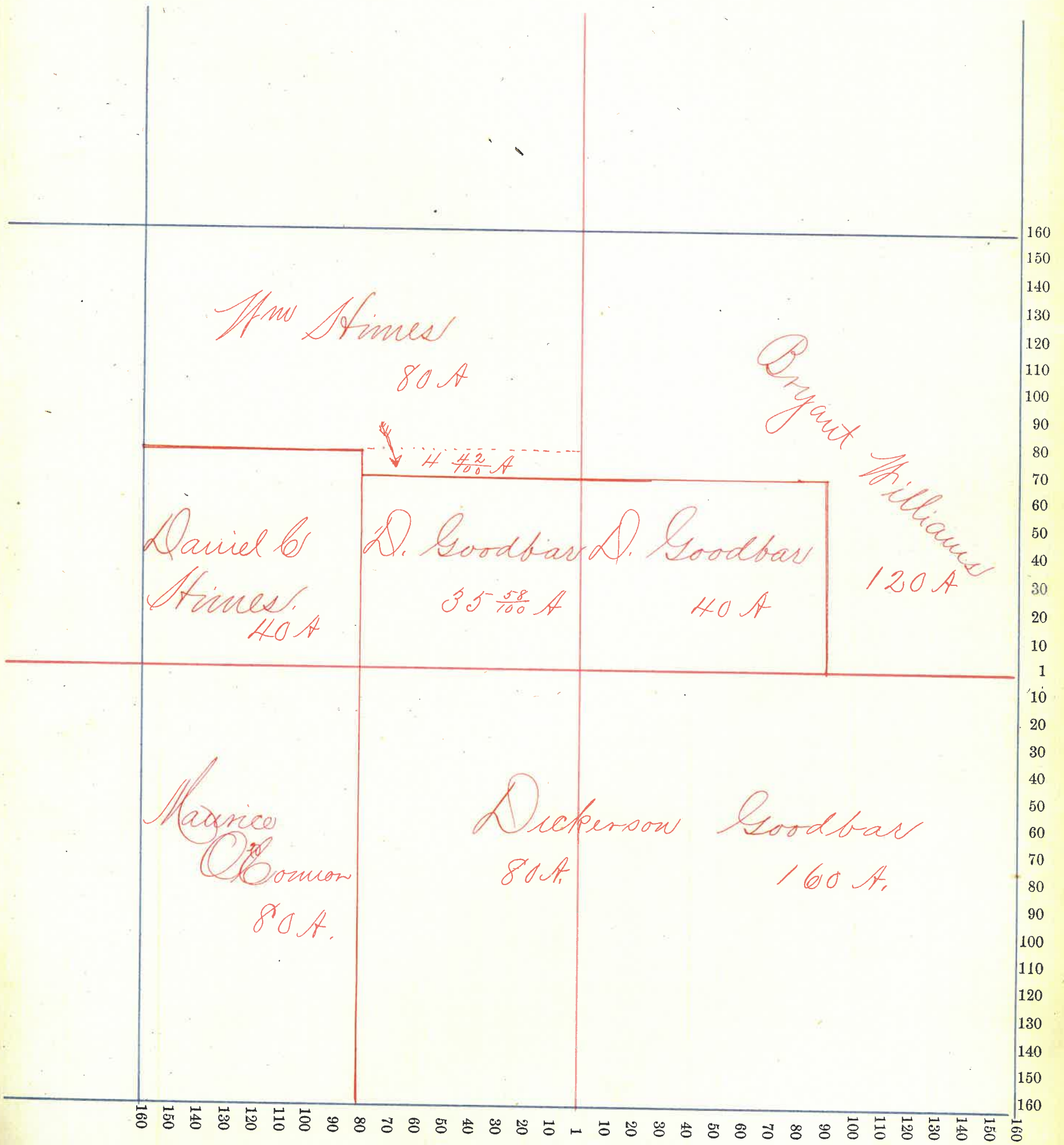


Section No. 36 +

Congressional Township, No. 18 R. 4

SCALE:—Forty rods to an inch, or ten rods to a space, Congress Land, which is one mile square for a section.

Number of Acres in this section according to the UNITED STATES Survey 640



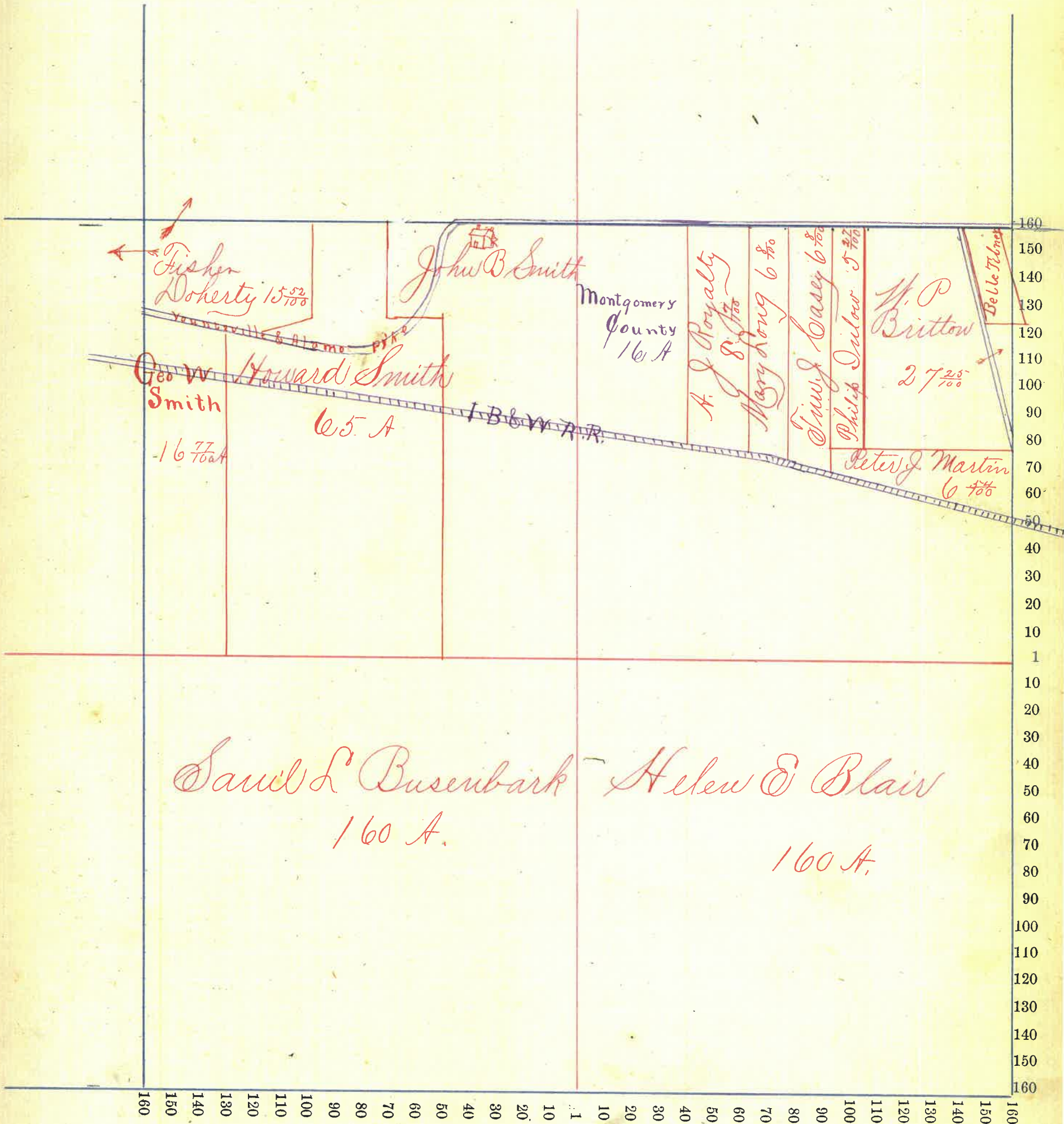


Section No. 1

Congressional Township, No. 18 R. 5

SCALE:—Forty rods to an inch, or ten rods to a space, Congress Land, which is one mile square for a section.

Number of Acres in this section according to the UNITED STATES Survey



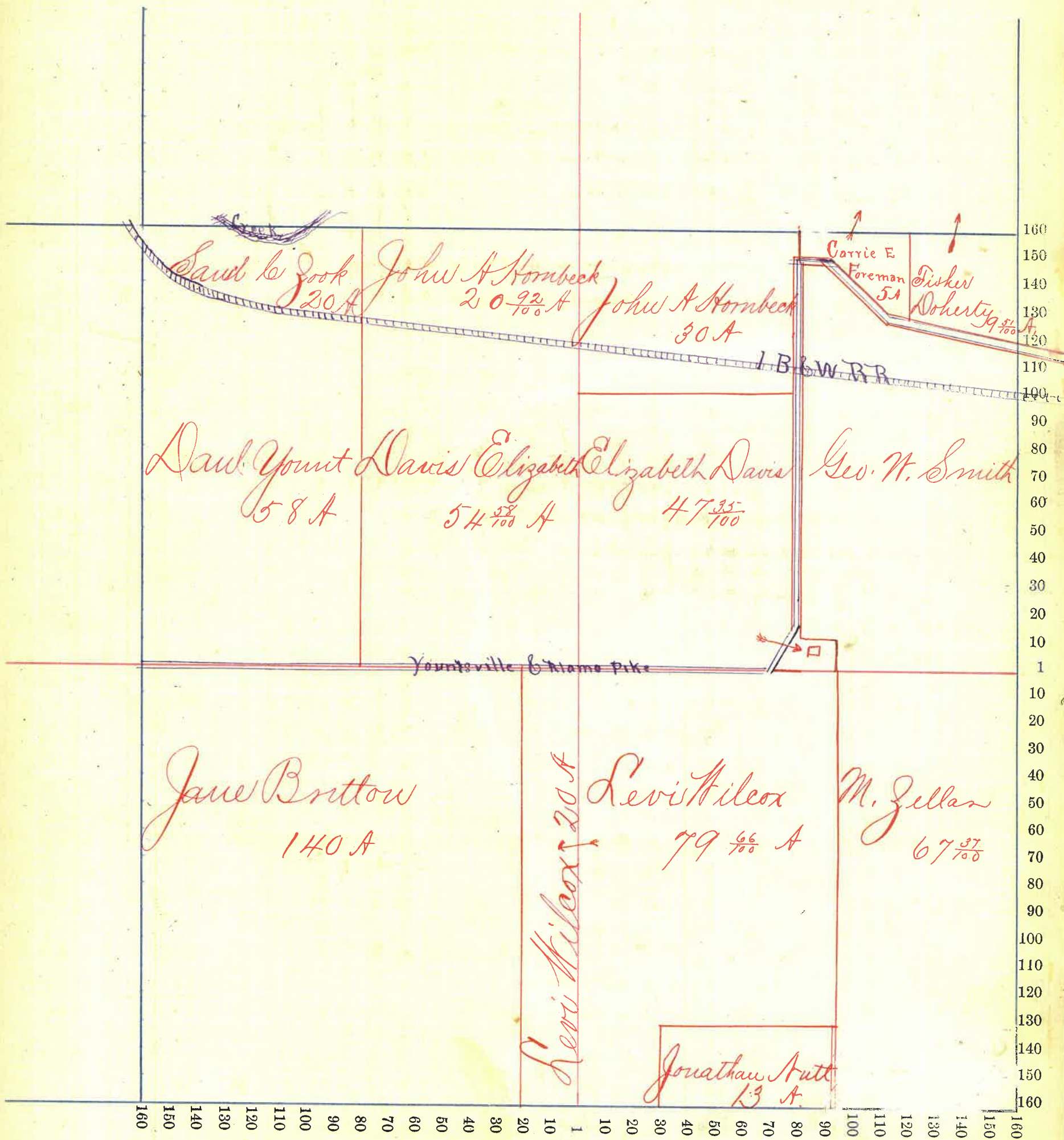


Section No. 2<sup>\*</sup>

Congressional Township, No. 18 R. 5

SCALE:—Forty rods to an inch, or ten rods to a space, Congress Land, which is one mile square for a section.

Number of Acres in this section according to the UNITED STATES Survey 635.69



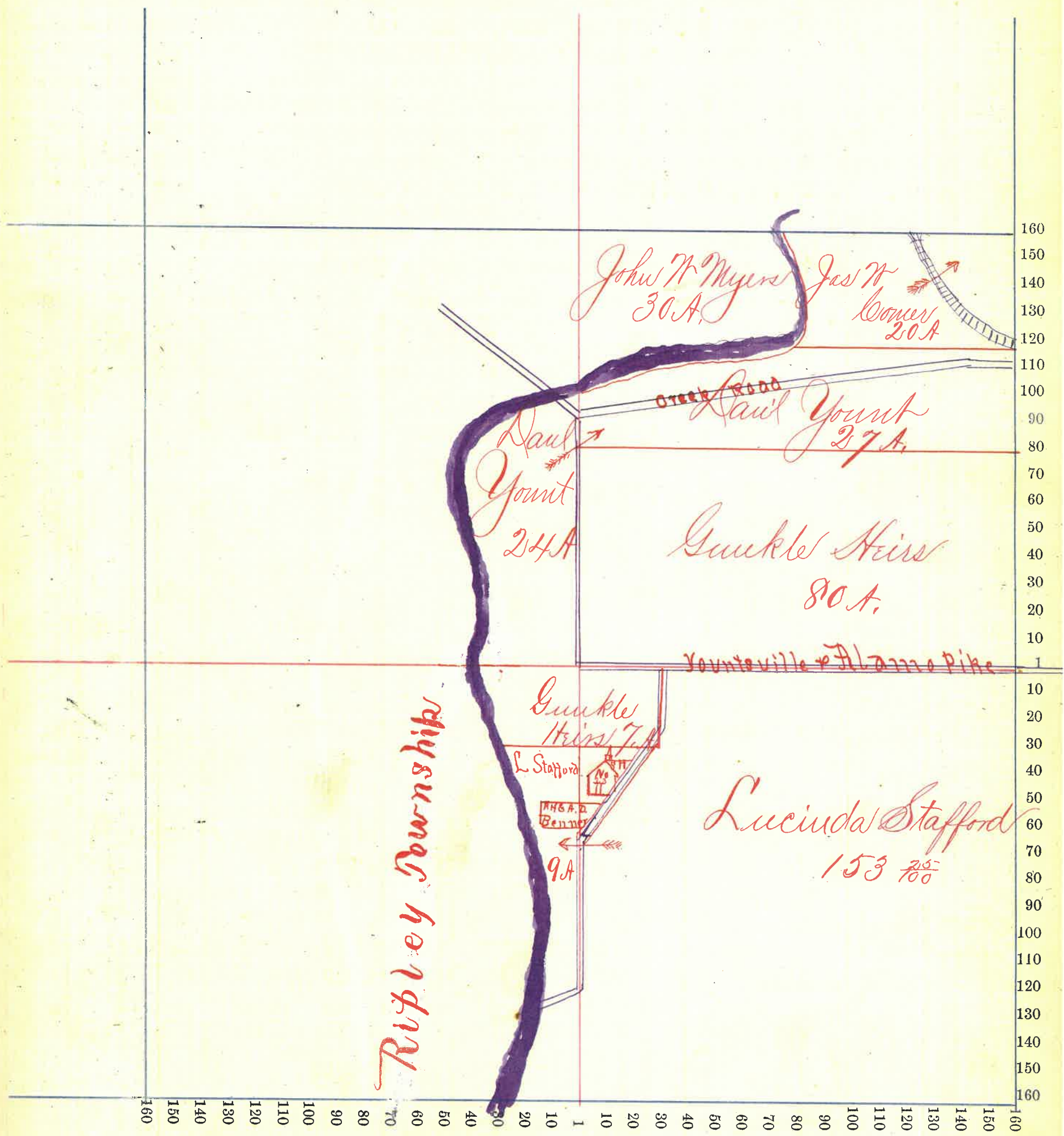


Section No. 3<sup>x</sup>

Congressional Township, No. 18 R. 5

SCALE:—Forty rods to an inch, or ten rods to a space, Congress Land, which is one mile square for a section.

Number of Acres in this section according to the UNITED STATES Survey 637.60






Section No. 10 x

Congressional Township, No. 18 R. 5

SCALE:—Forty rods to an inch, or ten rods to a space, Congress Land, which is one mile square for a section.

Number of Acres in this section according to the UNITED STATES Survey






Section No. 11<sup>x</sup>

Congressional Township, No. 18 R. 5

SCALE:—Forty rods to an inch, or ten rods to a space, Congress Land, which is one mile square for a section.

Number of Acres in this section according to the UNITED STATES Survey

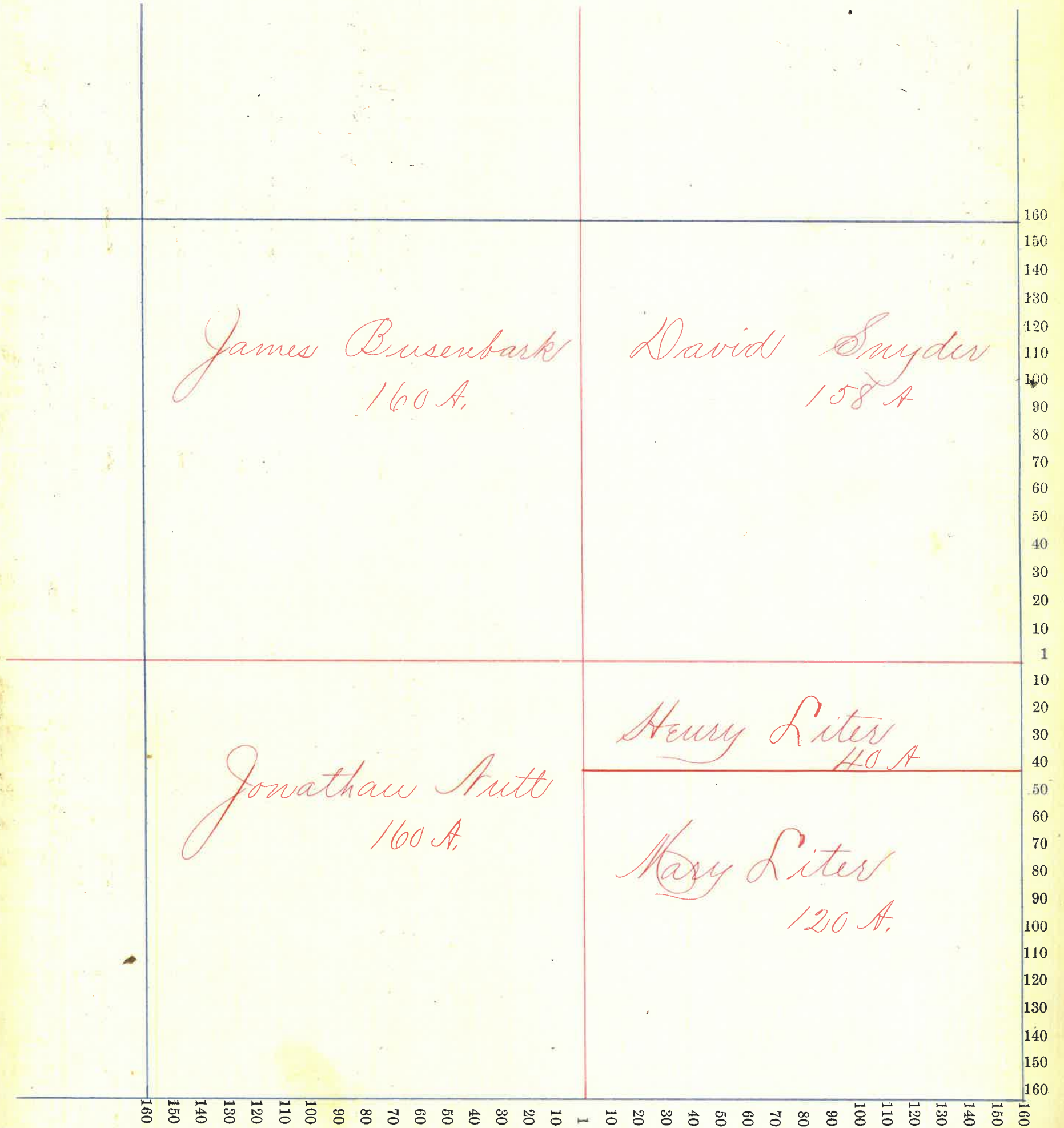


Section No. 12

Congressional Township, No. 18 R. 5

SCALE:—Forty rods to an inch, or ten rods to a space, Congress Land, which is one mile square for a section.

Number of Acres in this section according to the UNITED STATES Survey.....



60

10

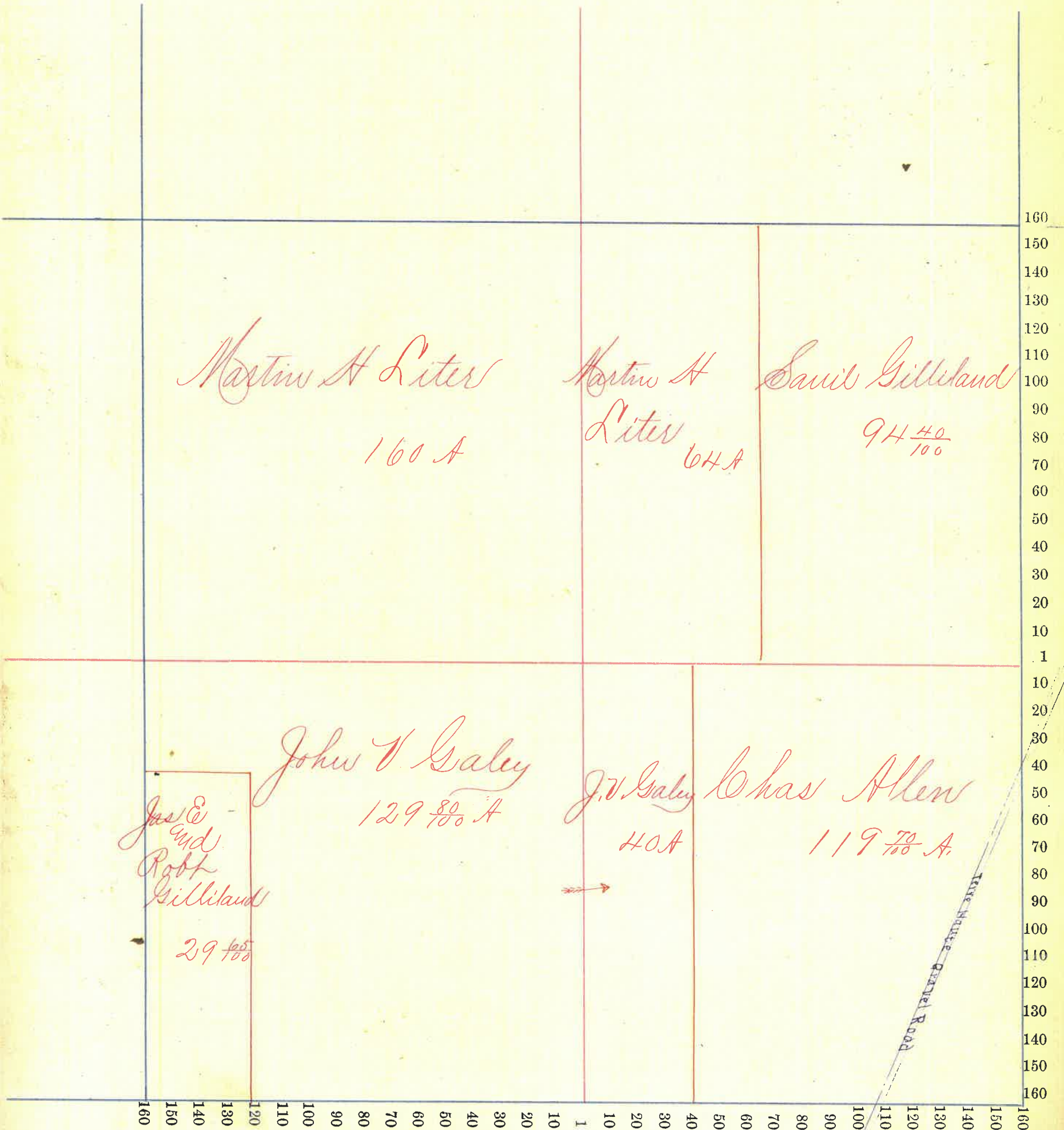


Section No. 13

Congressional Township, No. 18 R. 5

SCALE:—Forty rods to an inch, or ten rods to a space, Congress Land, which is one mile square for a section.

Number of Acres in this section according to the UNITED STATES Survey.....



Martin H Lites  
160 A

Martin H Lites  
64 A

Saml Gilliland  
94  $\frac{40}{100}$  A

John V Galey  
129  $\frac{80}{100}$  A

J.V. Galey  
40 A

Chas Allen  
119  $\frac{78}{100}$  A

Jas E  
and  
Robt  
Gilliland  
29  $\frac{65}{100}$  A

TINKER HOUSE GRANT ROAD

41




Section No. 14 X

Congressional Township, No. 18 R. 5

SCALE:—Forty rods to an inch, or ten rods to a space, Congress Land, which is one mile square for a section.

Number of Acres in this section according to the UNITED STATES Survey.....






Section No. 15 X

Congressional Township, No. 18 R. 5

SCALE:—Forty rods to an inch, or ten rods to a space, Congress Land, which is one mile square for a section.

Number of Acres in this section according to the UNITED STATES Survey






Section No. 16 X

Congressional Township, No. 18 R. 5

SCALE:—Forty rods to an inch, or ten rods to a space, Congress Land, which is one mile square for a section.

Number of Acres in this section according to the UNITED STATES Survey.....



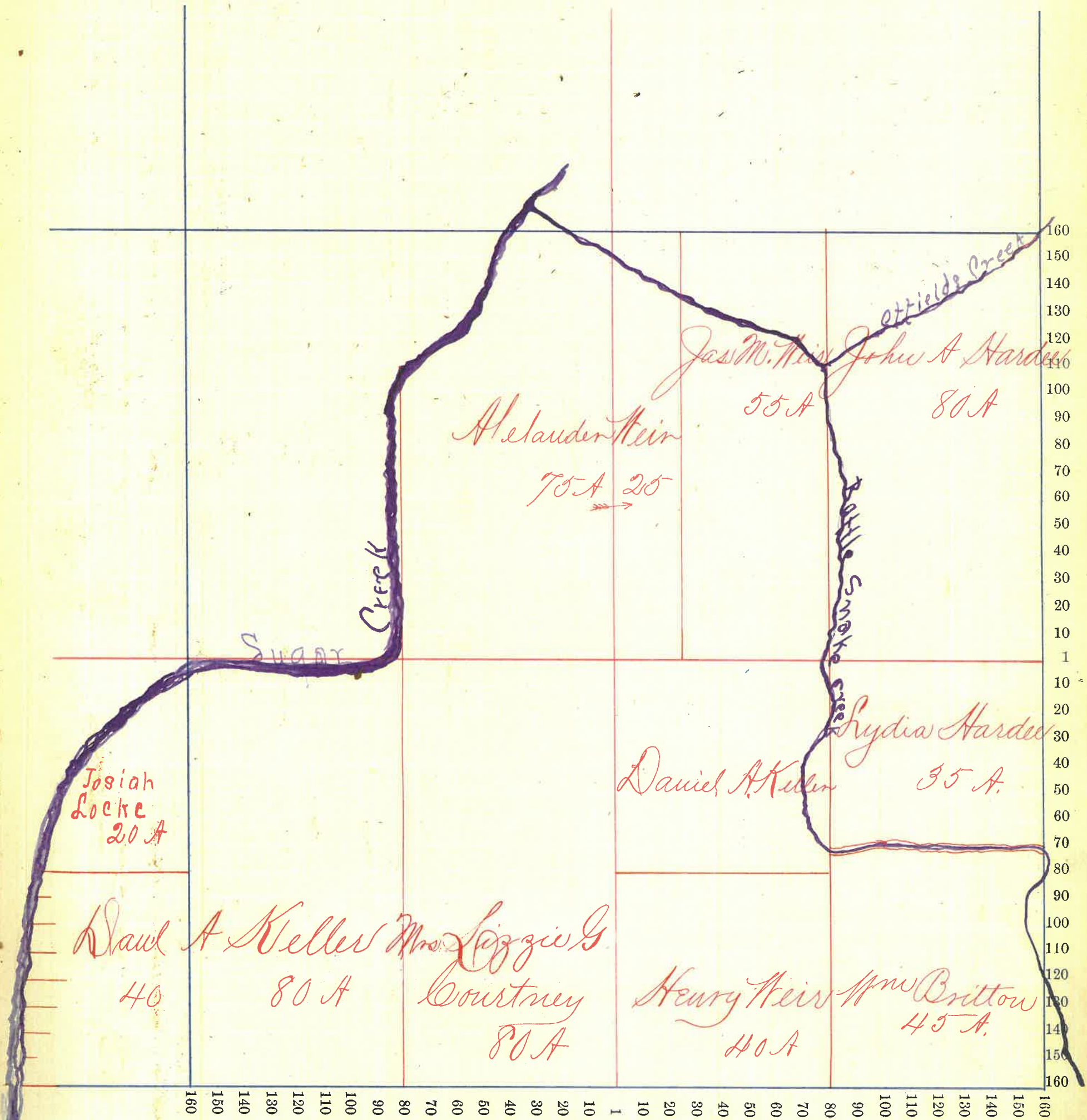


Section No. 21 & 20 +

Congressional Township, No. 18 R. 5

SCALE:—Forty rods to an inch, or ten rods to a space, Congress Land, which is one mile square for a section.

Number of Acres in this section according to the UNITED STATES Survey



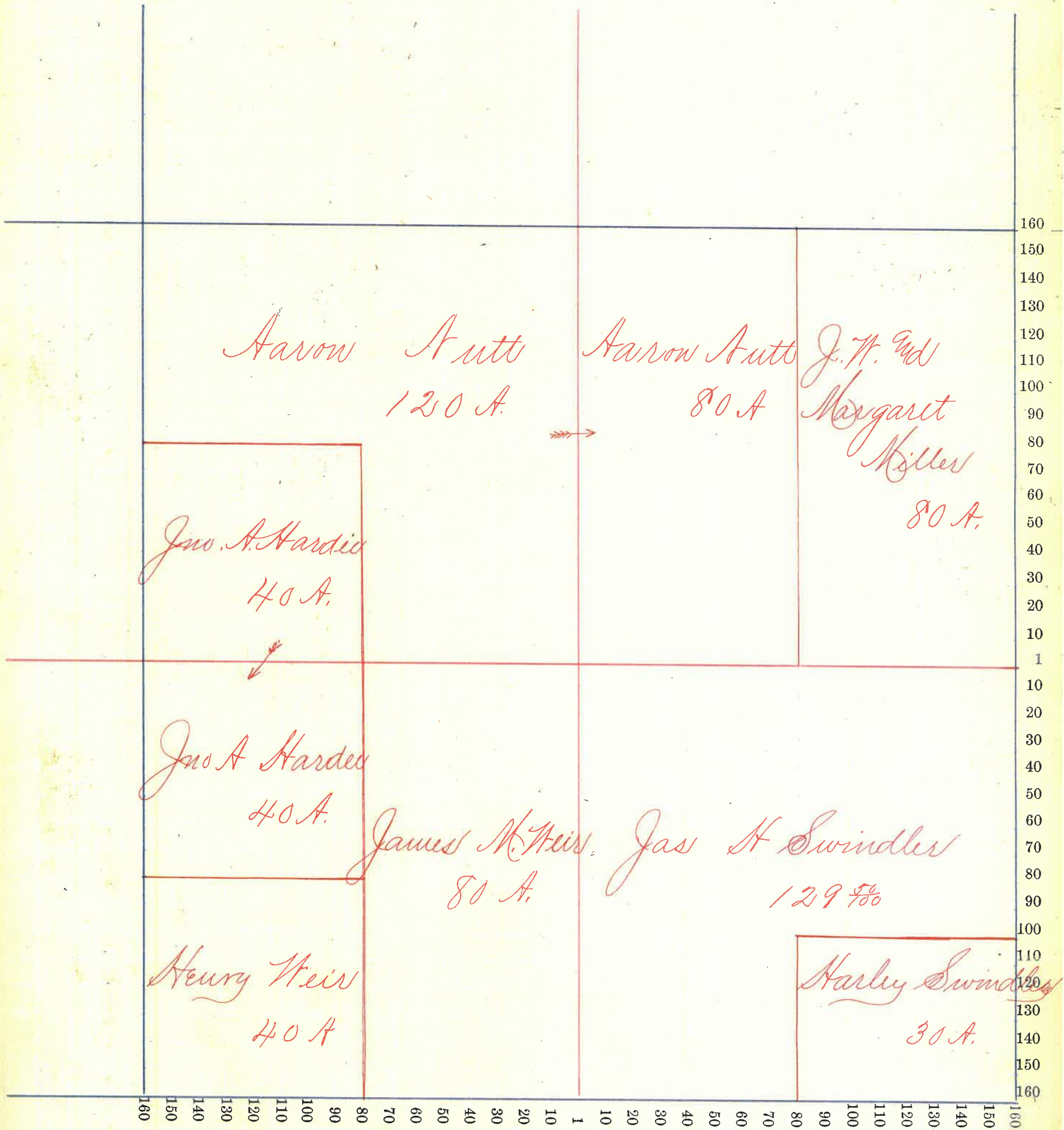


Section No. 22

Congressional Township, No. 18 R. 5

SCALE:—Forty rods to an inch, or ten rods to a space, Congress Land, which is one mile square for a section.

Number of Acres in this section according to the UNITED STATES Survey






Section No. 23  $\uparrow$

Congressional Township, No. 18 R. 5

SCALE:—Forty rods to an inch, or ten rods to a space, Congress Land, which is one mile square for a section.

Number of Acres in this section according to the UNITED STATES Survey.....



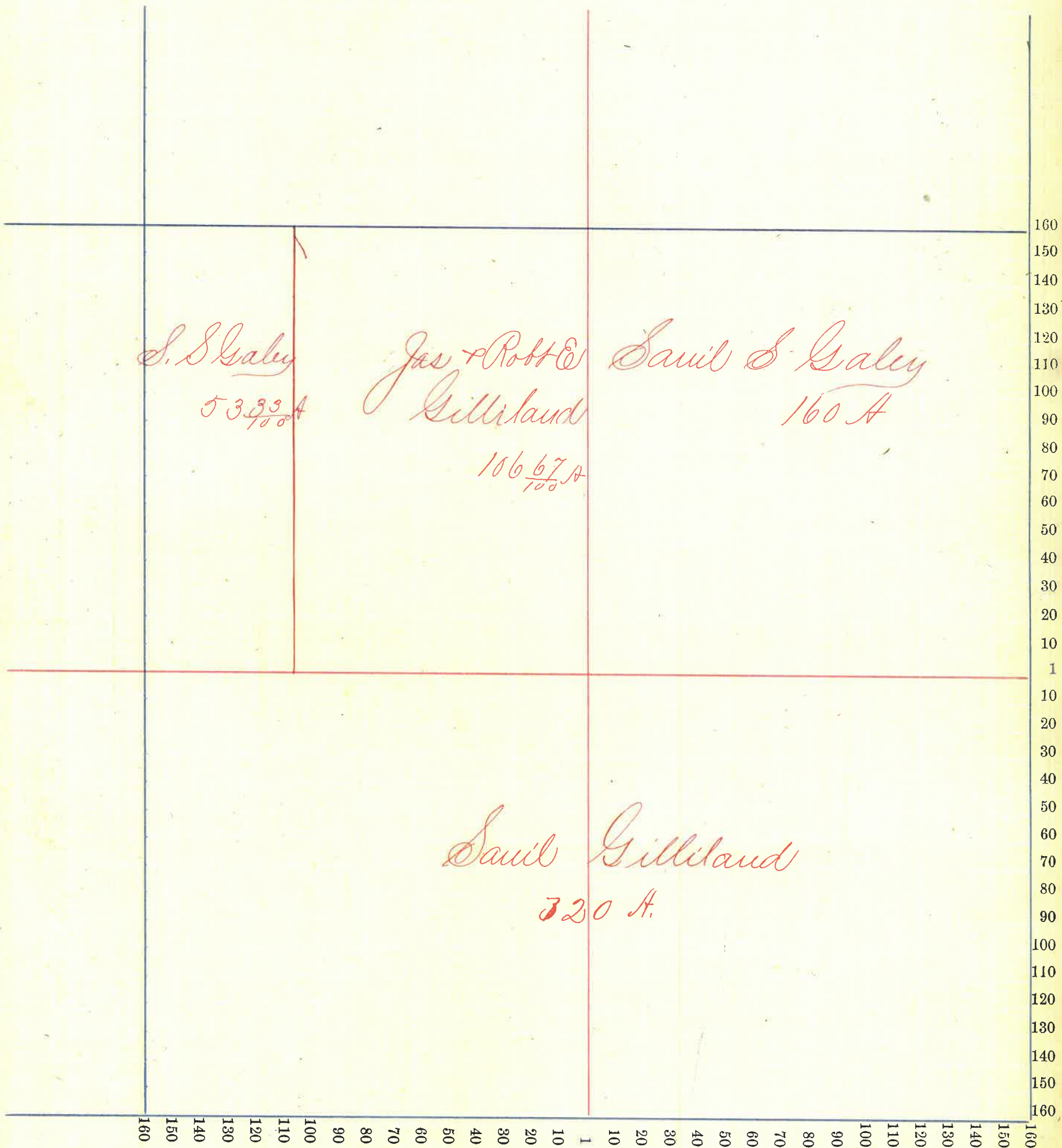


Section No. 24

Congressional Township, No. 18 R. 5

SCALE:—Forty rods to an inch, or ten rods to a space, Congress Land, which is one mile square for a section.

Number of Acres in this section according to the UNITED STATES Survey.....






Section No. 25

Congressional Township, No. 18 R. 5

SCALE:—Forty rods to an inch, or ten rods to a space, Congress Land, which is one mile square for a section.

Number of Acres in this section according to the UNITED STATES Survey



69

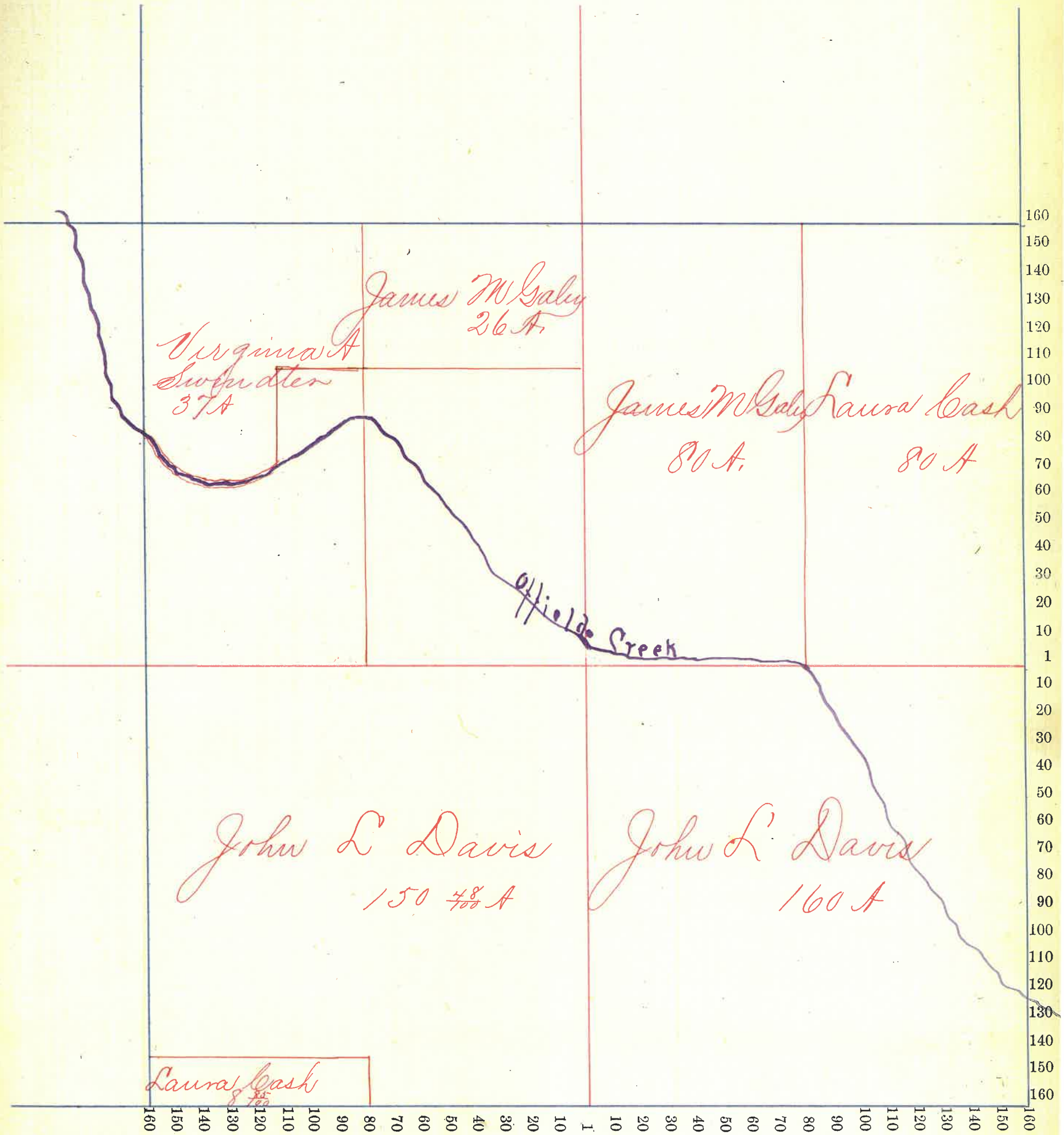


Section No. 26 \*

Congressional Township, No. 18 R. 5

SCALE:—Forty rods to an inch, or ten rods to a space, Congress Land, which is one mile square for a section.

Number of Acres in this section according to the UNITED STATES Survey.....






Section No. 27

Congressional Township, No. 18 R. 5

SCALE:—Forty rods to an inch, or ten rods to a space, Congress Land, which is one mile square for a section.

Number of Acres in this section according to the UNITED STATES Survey






Section No. 28

Congressional Township, No. 18 R. 5

SCALE:—Forty rods to an inch, or ten rods to a space, Congress Land, which is one mile square for a section.

Number of Acres in this section according to the UNITED STATES Survey



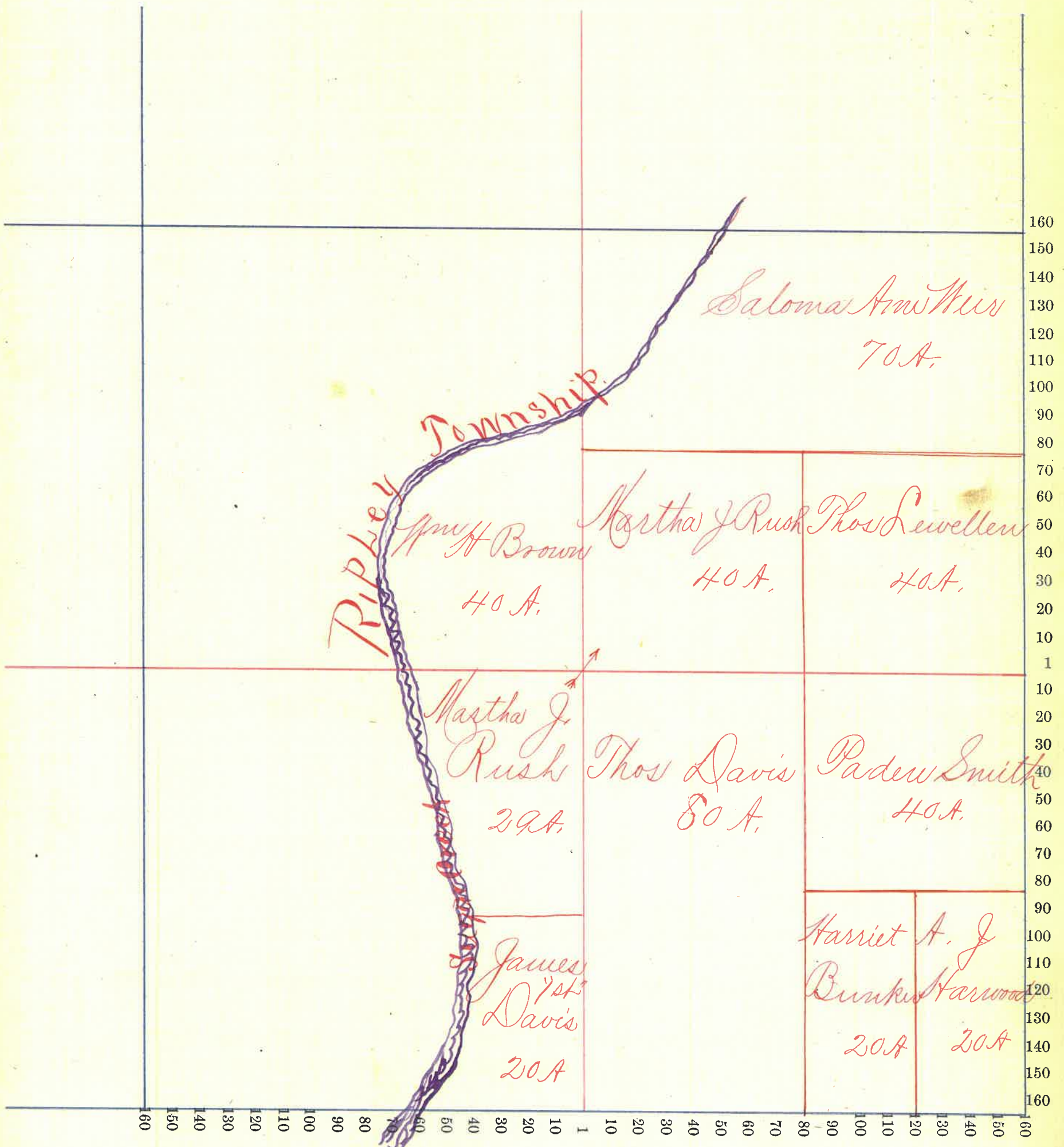


Section No. 29 \*

Congressional Township, No. 18 R. 5

SCALE:—Forty rods to an inch, or ten rods to a space, Congress Land, which is one mile square for a section.

Number of Acres in this section according to the UNITED STATES Survey.....



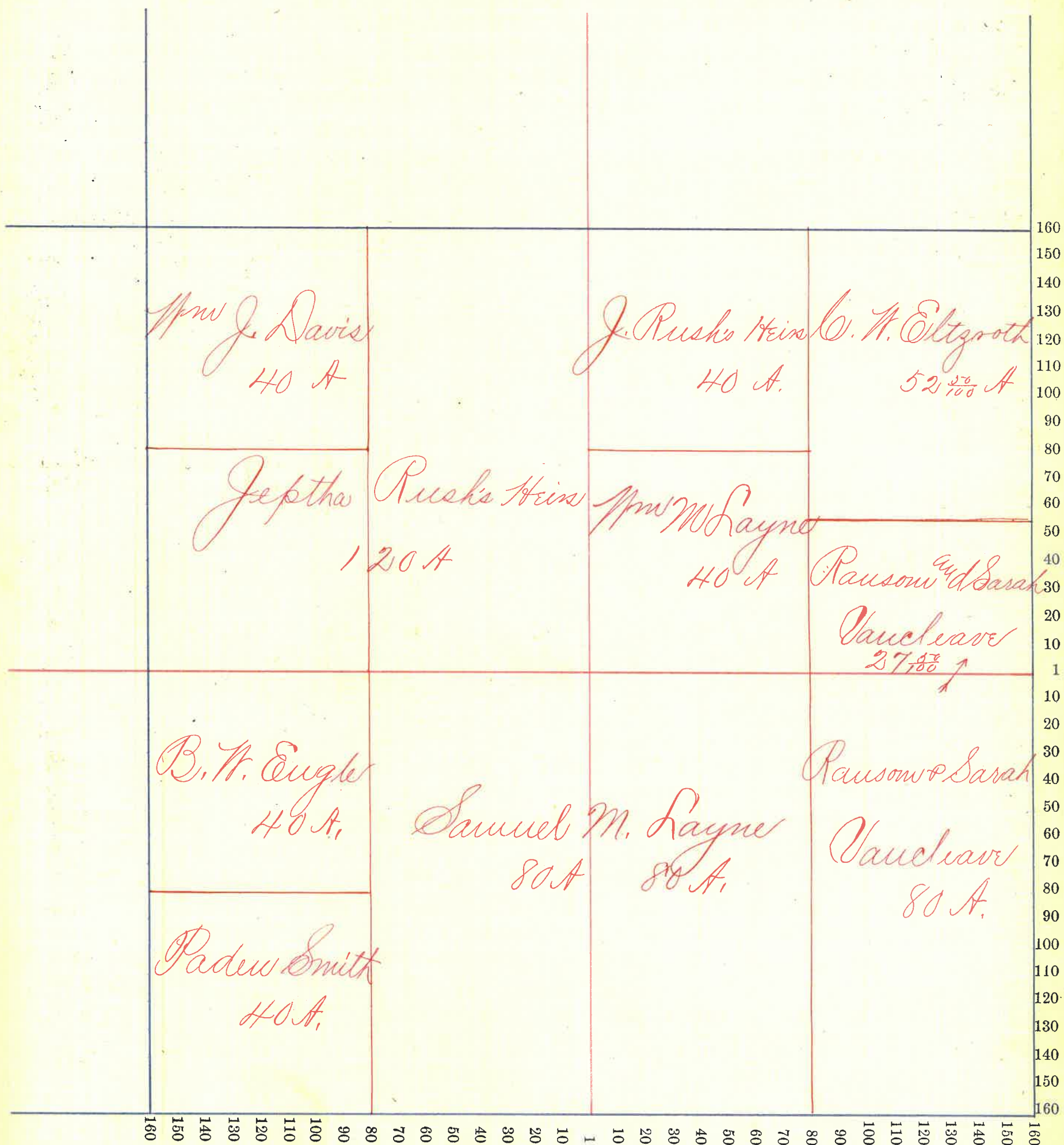


Section No. 33

Congressional Township, No. 18 R. 5

SCALE:—Forty rods to an inch, or ten rods to a space, Congress Land, which is one mile square for a section.

Number of Acres in this section according to the UNITED STATES Survey.....



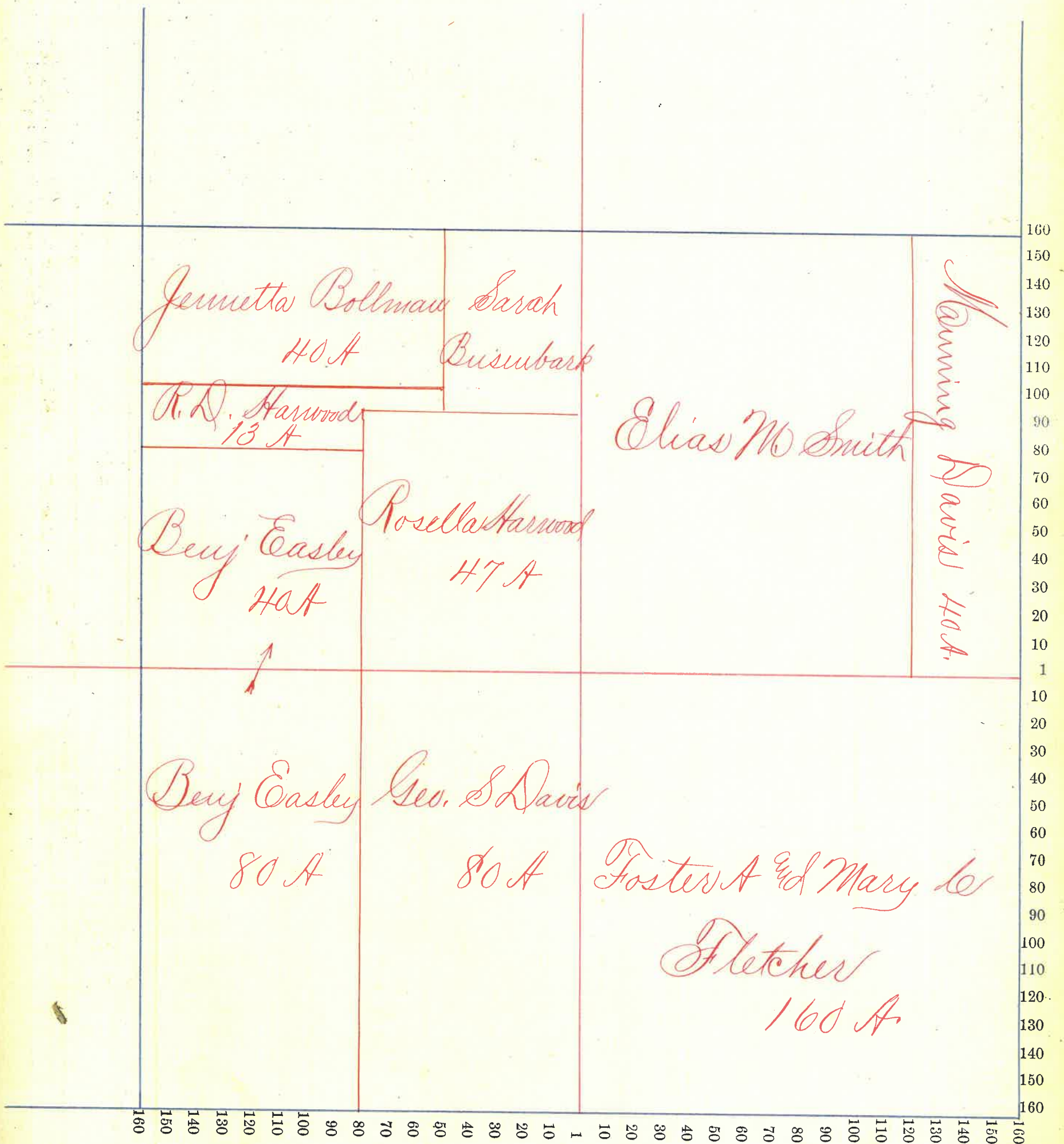


Section No. 34 +

Congressional Township, No. 18 R. 5

SCALE:—Forty rods to an inch, or ten rods to a space, Congress Land, which is one mile square for a section.

Number of Acres in this section according to the UNITED STATES Survey.....



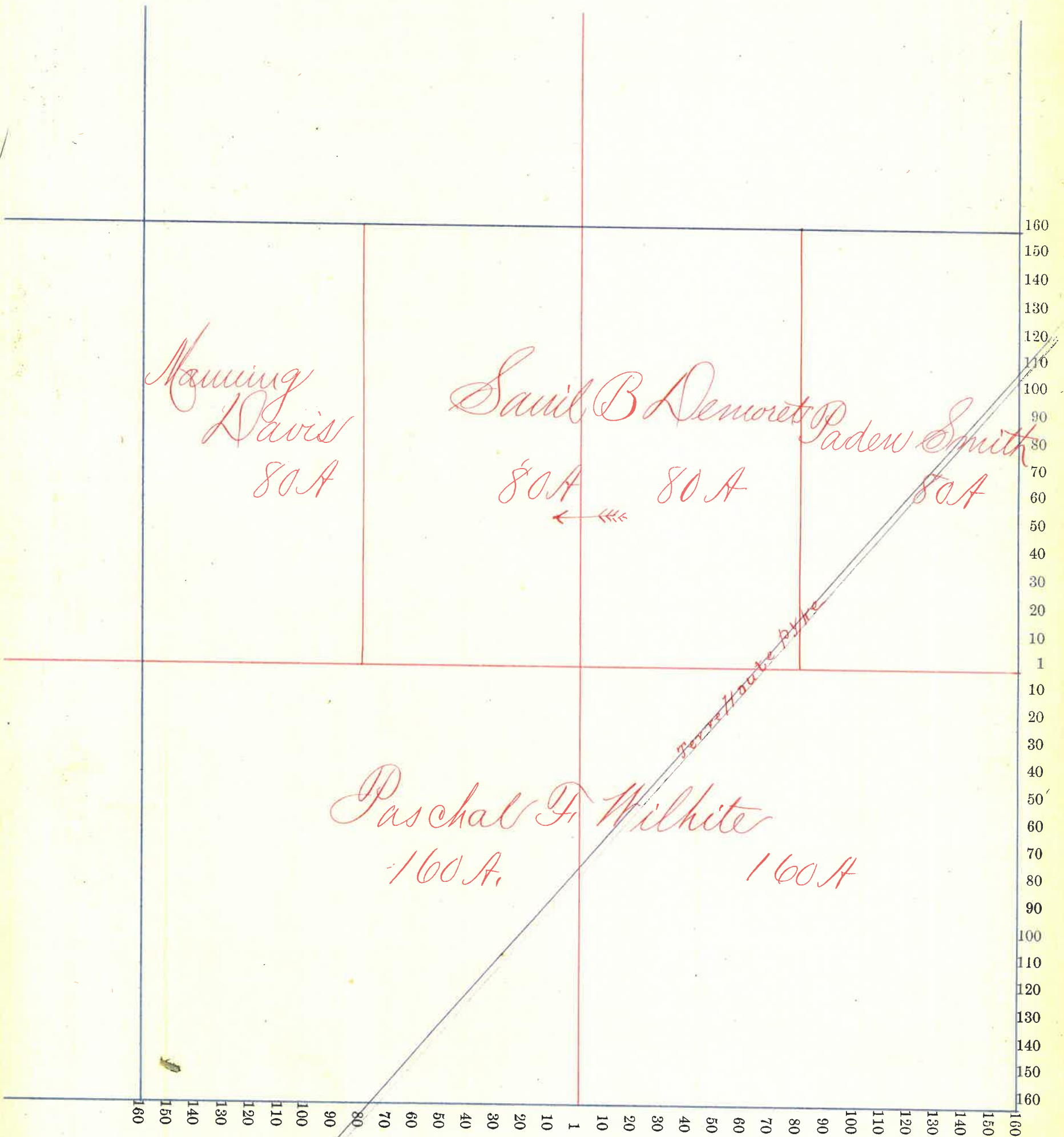


Section No. 35 X

Congressional Township, No. 18 R. 5

SCALE:—Forty rods to an inch, or ten rods to a space, Congress Land, which is one mile square for a section.

Number of Acres in this section according to the UNITED STATES Survey.....



76




Section No. 36

Congressional Township, No. 18 R. 5

SCALE:—Forty rods to an inch, or ten rods to a space, Congress Land, which is one mile square for a section.

Number of Acres in this section according to the UNITED STATES Survey.....



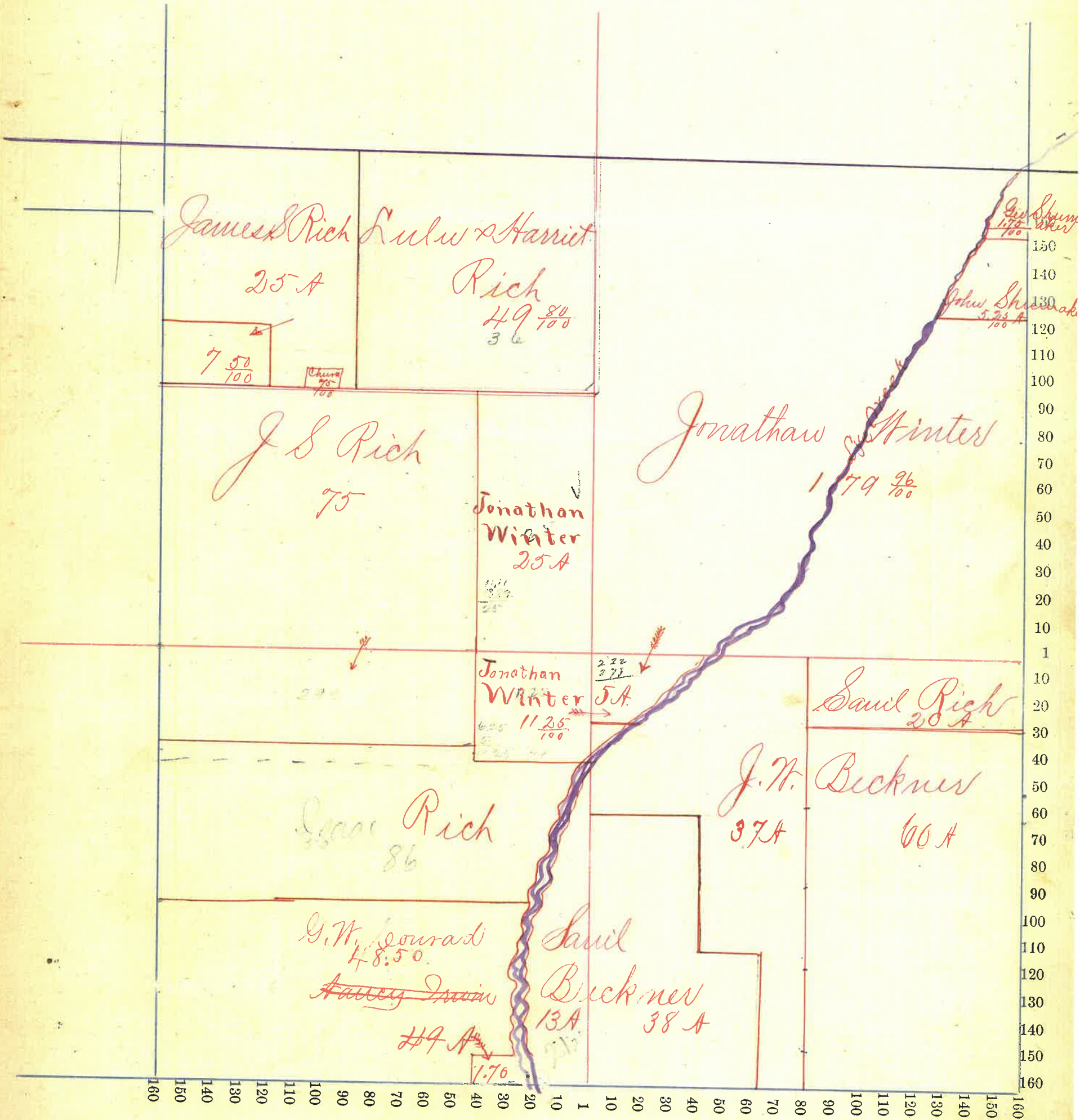


Section No. 1 +

Congressional Township, No. 19 R. H

SCALE:—Forty rods to an inch, or ten rods to a space, Congress Land, which is one mile square for a section.

Number of Acres in this section according to the UNITED STATES Survey



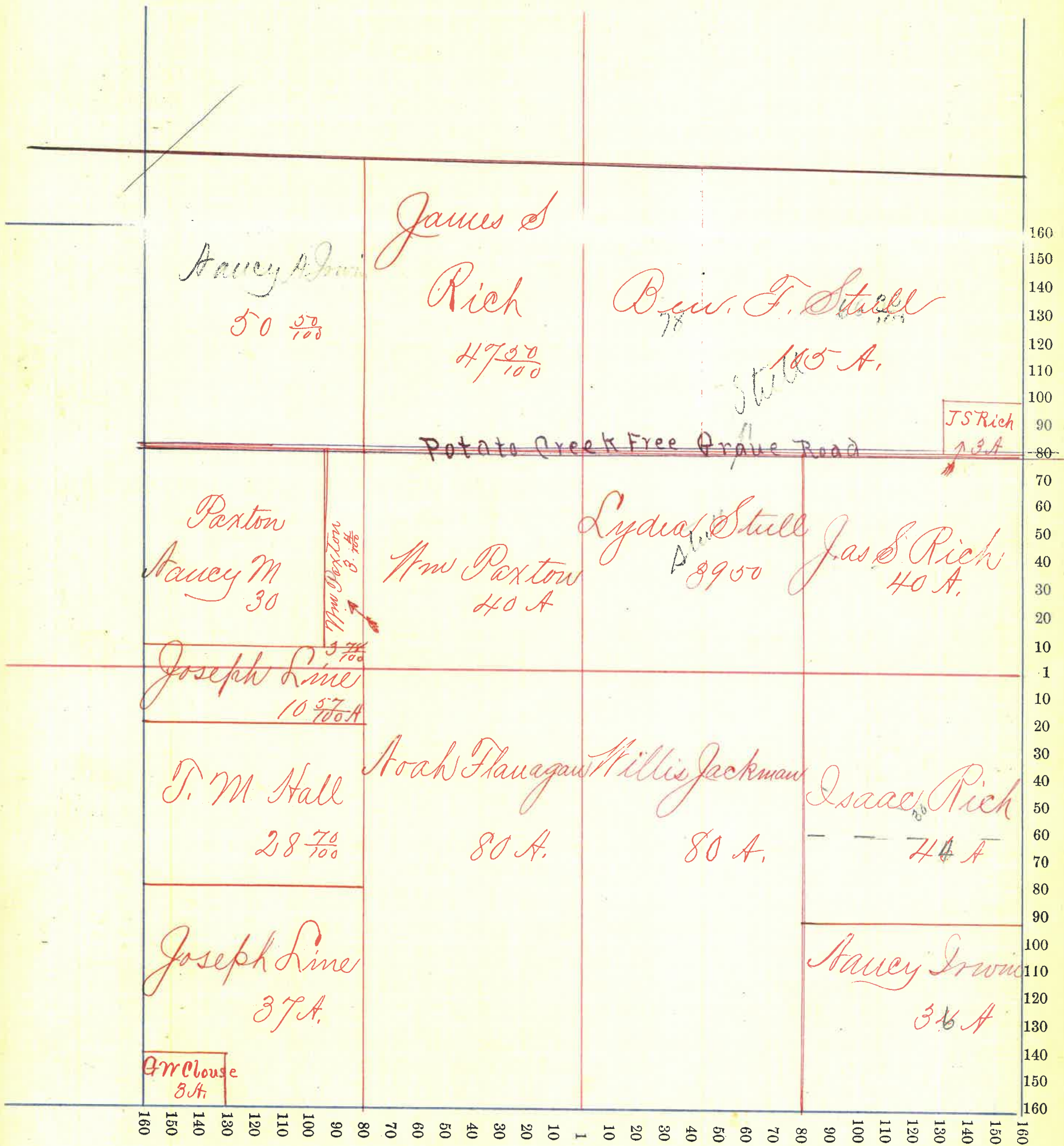


Section No. 2

Congressional Township, No. 19 R. 4

SCALE:—Forty rods to an inch, or ten rods to a space, Congress Land, which is one mile square for a section.

Number of Acres in this section according to the UNITED STATES Survey



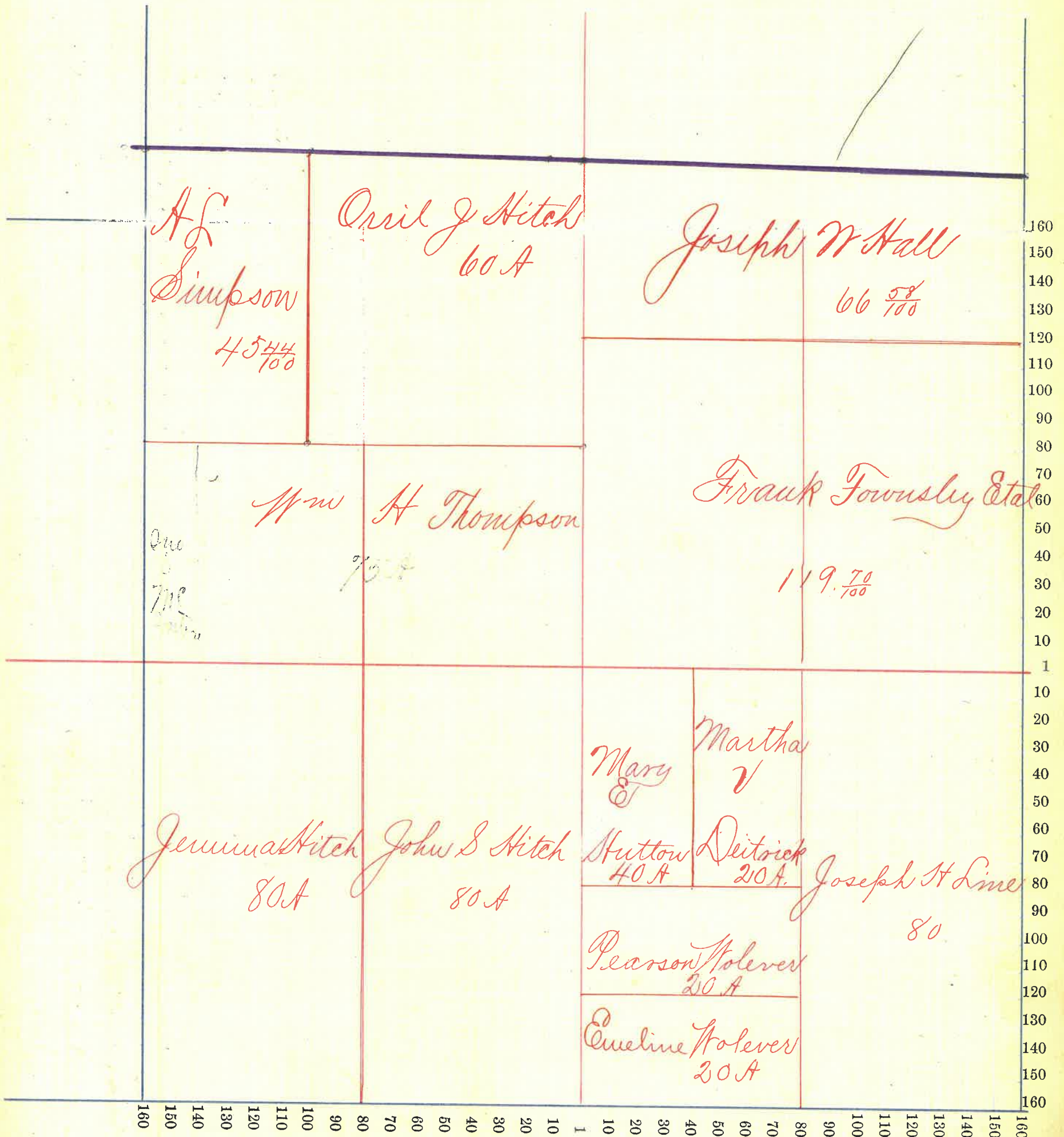


Section No. 3

Congressional Township, No. 19 R. 4

SCALE:—Forty rods to an inch, or ten rods to a space, Congress Land, which is one mile square for a section.

Number of Acres in this section according to the UNITED STATES Survey






Section No. 4\*

Congressional Township, No. 19 R. 4

SCALE:—Forty rods to an inch, or ten rods to a space, Congress Land, which is one mile square for a section.

Number of Acres in this section according to the UNITED STATES Survey.....



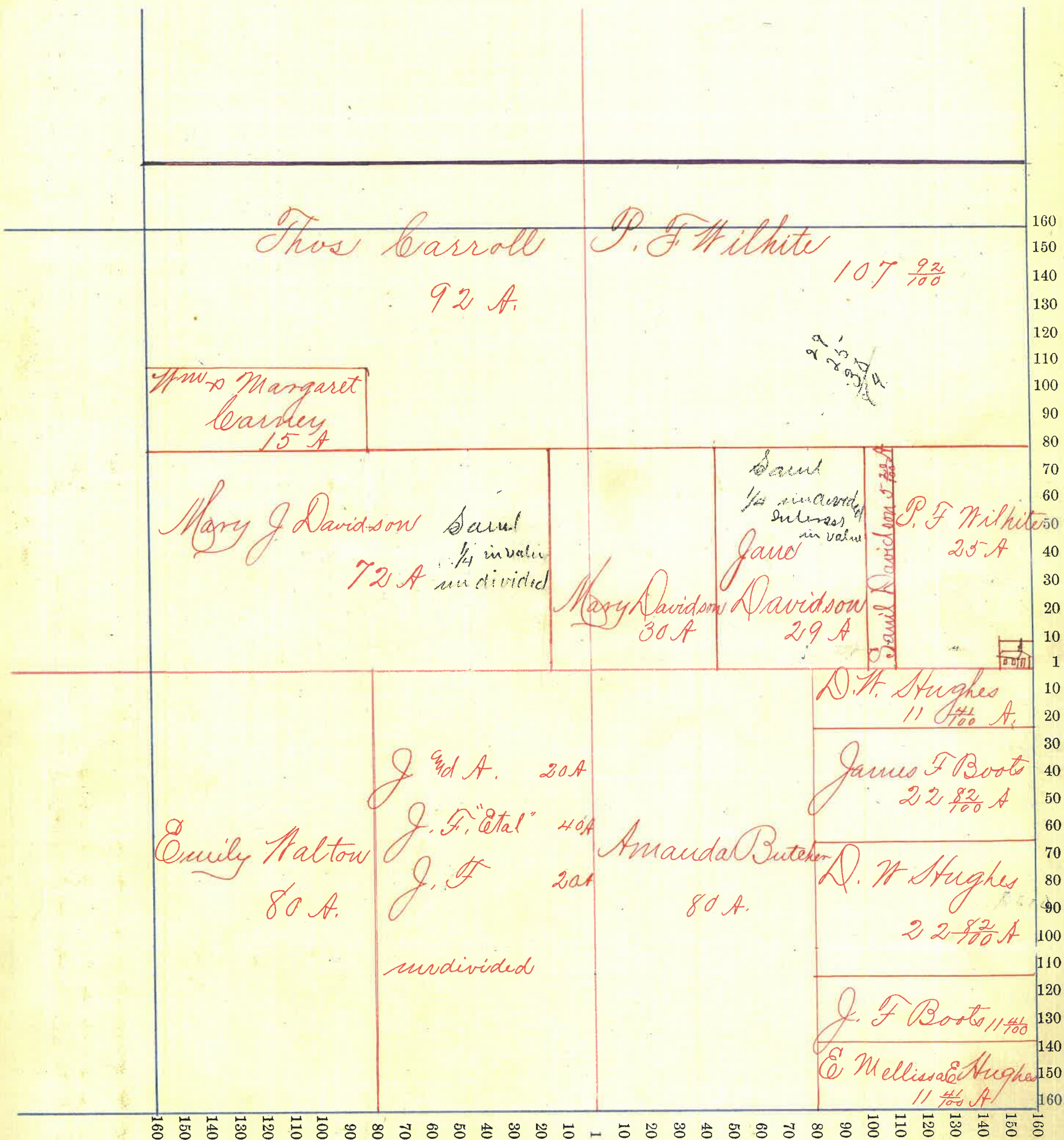


Section No. 5 x

Congressional Township, No. 19 R. 4

SCALE:—Forty rods to an inch, or ten rods to a space, Congress Land, which is one mile square for a section.

Number of Acres in this section according to the UNITED STATES Survey



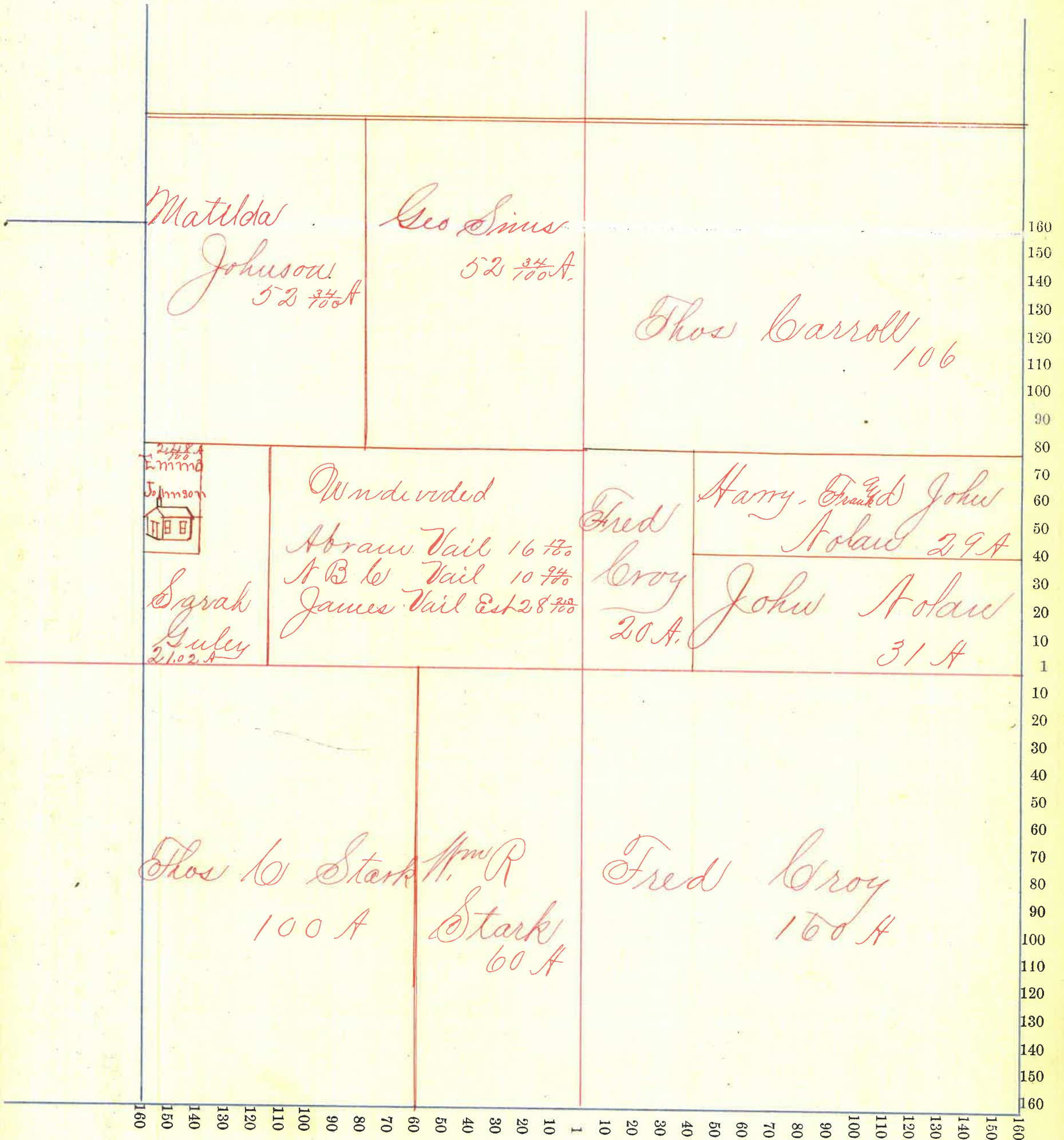


Section No. 6 x

Congressional Township, No. 19 R. 4

SCALE:—Forty rods to an inch, or ten rods to a space, Congress Land, which is one mile square for a section.

Number of Acres in this section according to the UNITED STATES Survey 690.17



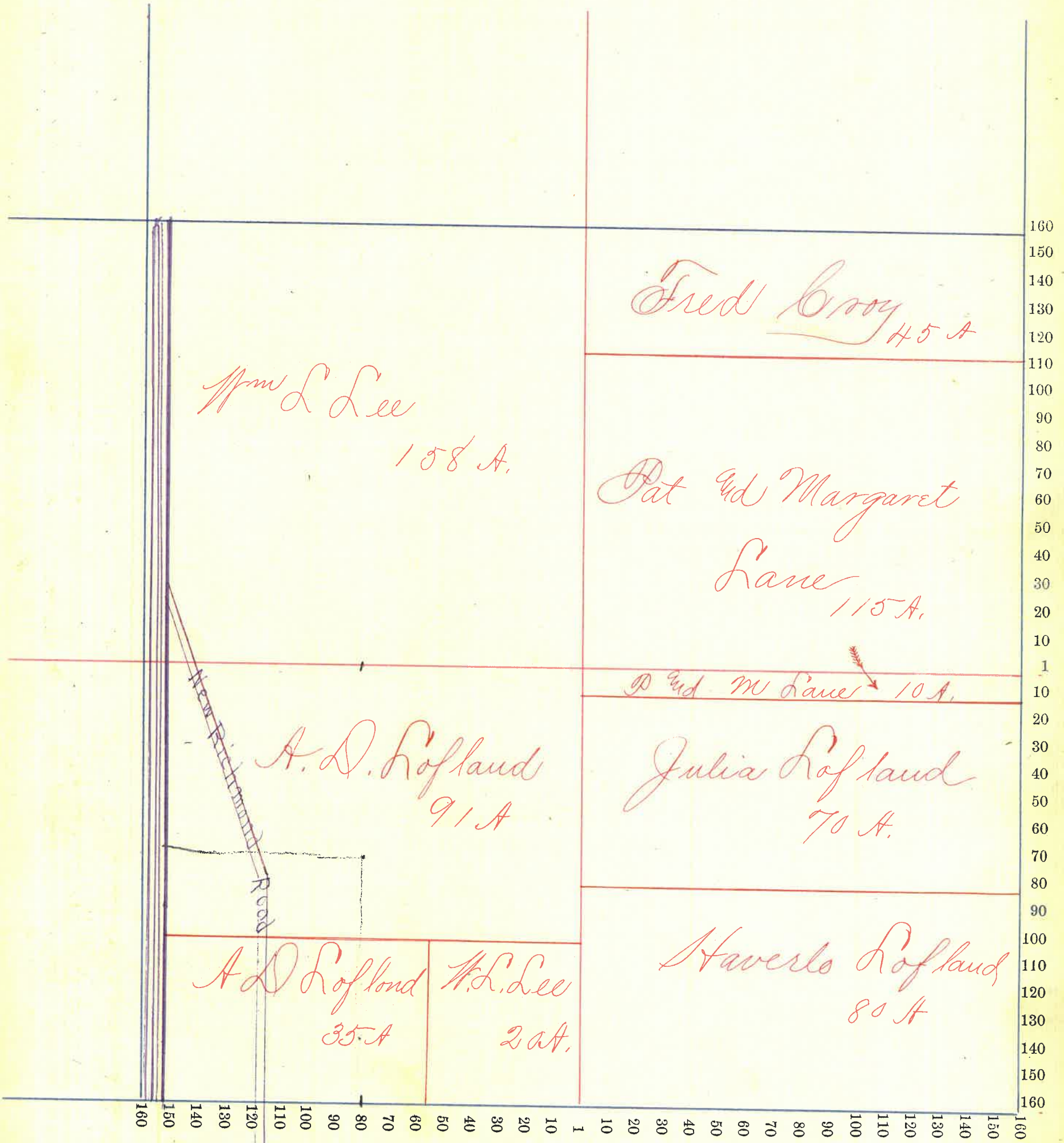


Section No. 7<sup>x</sup>

Congressional Township, No. 19 R. 4

SCALE:—Forty rods to an inch, or ten rods to a space, Congress Land, which is one mile square for a section.

Number of Acres in this section according to the UNITED STATES Survey 631 <sup>29</sup>/<sub>100</sub>



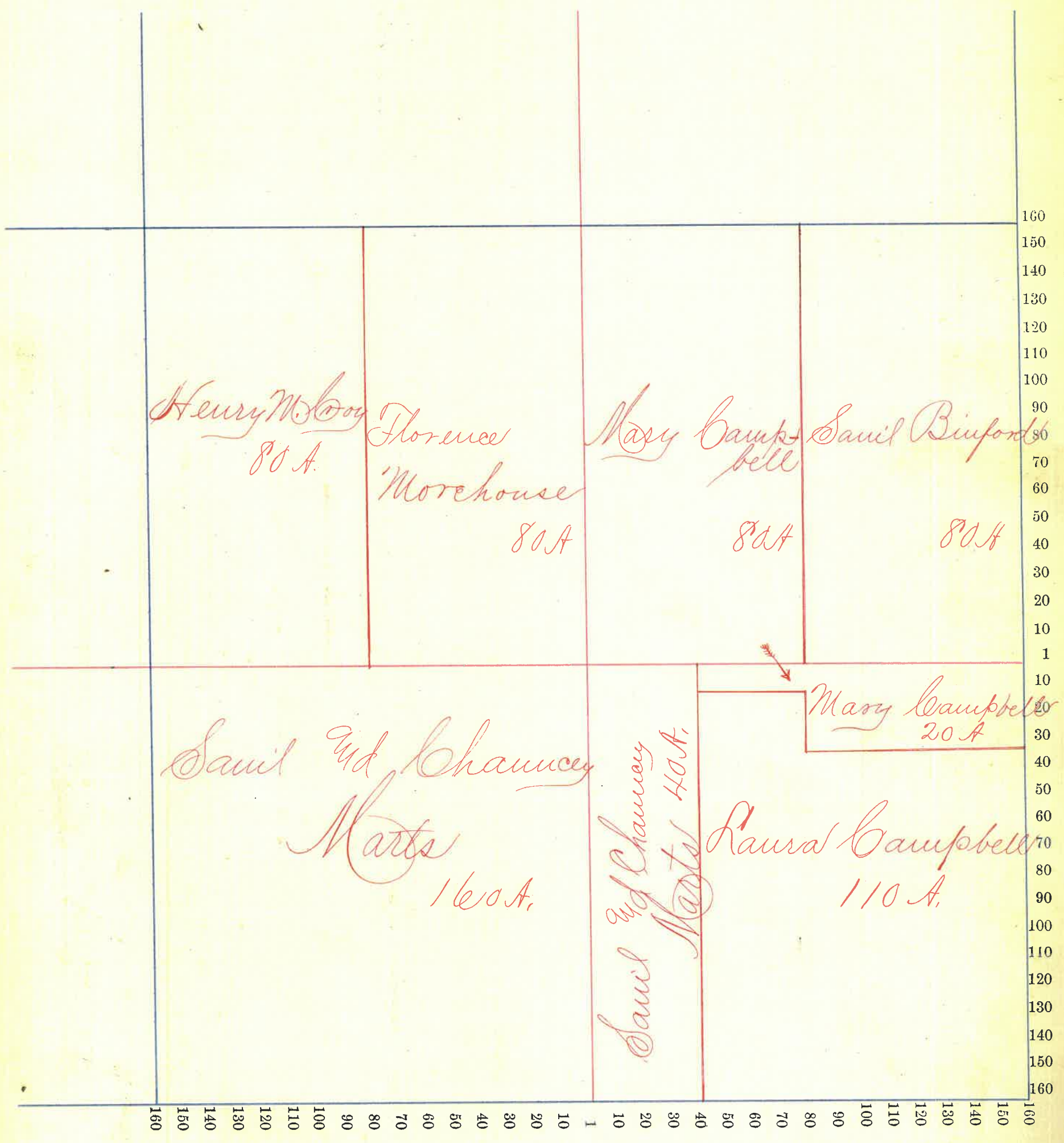


Section No. 8\*

Congressional Township, No. 19 R. 4

SCALE:—Forty rods to an inch, or ten rods to a space, Congress Land, which is one mile square for a section.

Number of Acres in this section according to the UNITED STATES Survey 640 A



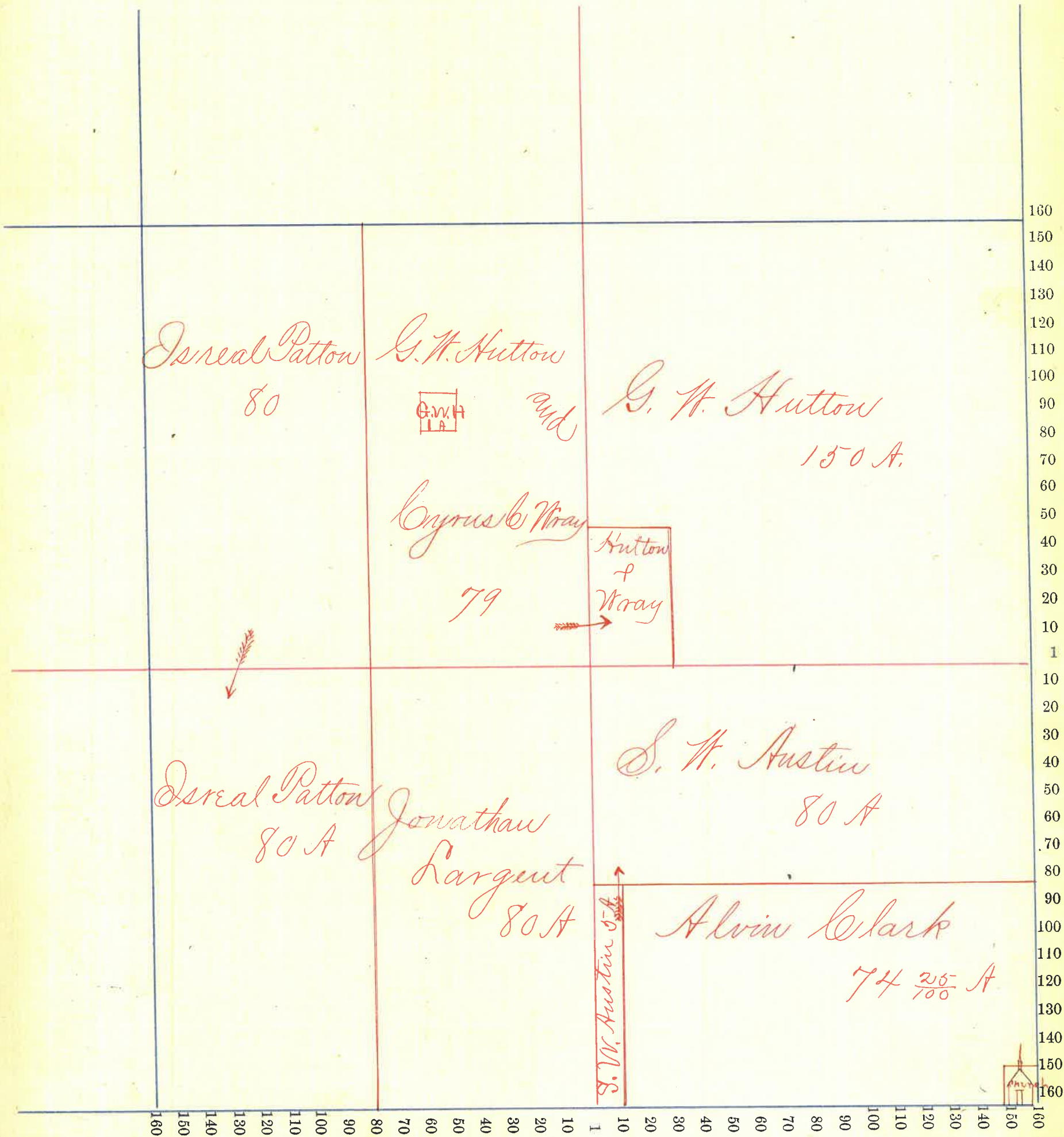


Section No. 9

Congressional Township, No. 19 R. 4

SCALE:—Forty rods to an inch, or ten rods to a space, Congress Land, which is one mile square for a section.

Number of Acres in this section according to the UNITED STATES Survey.....






Section No. 10<sup>n</sup>

Congressional Township, No. 19 R. 4

SCALE:—Forty rods to an inch, or ten rods to a space, Congress Land, which is one mile square for a section.

Number of Acres in this section according to the UNITED STATES Survey 640



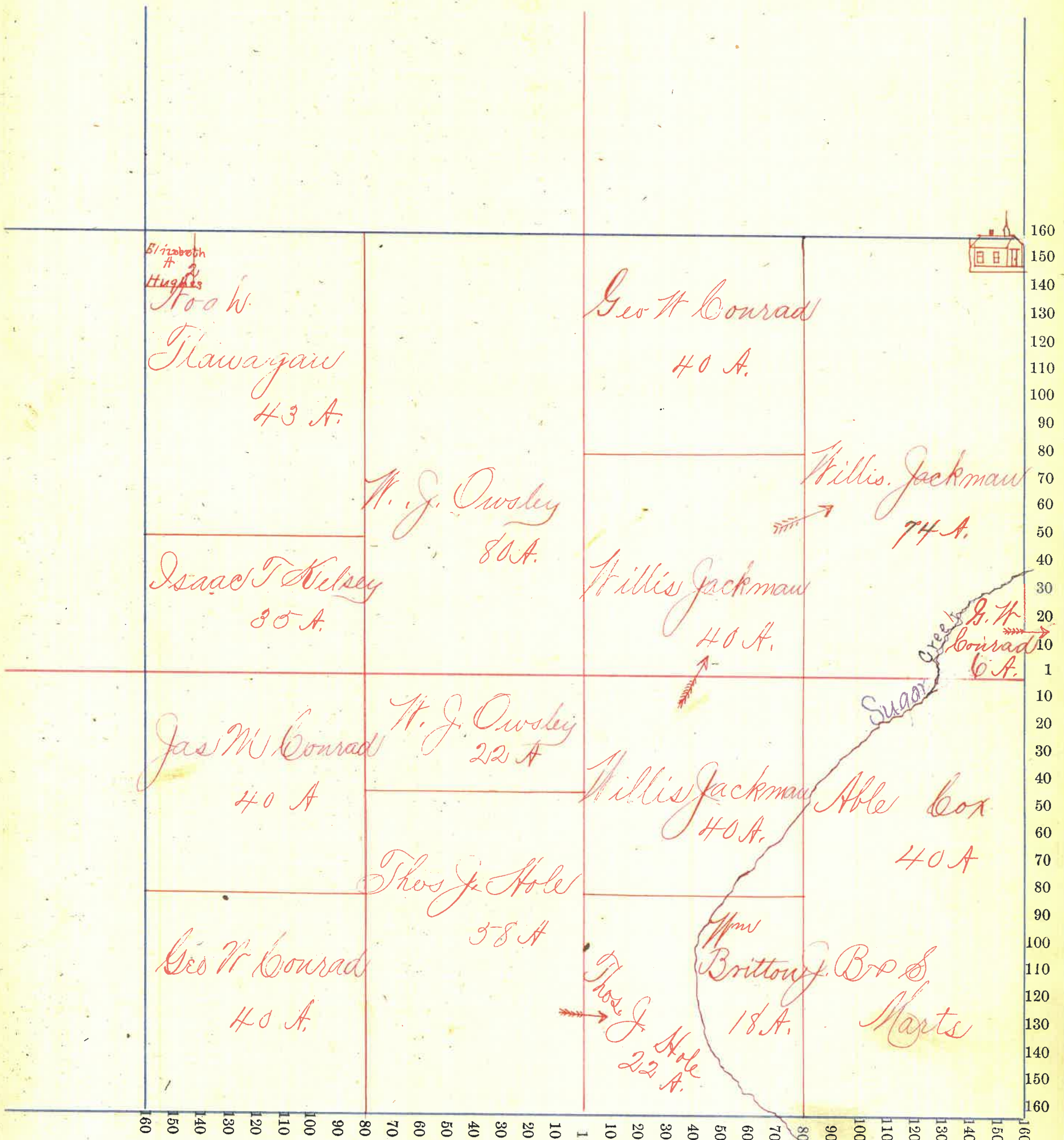


Section No. 11

Congressional Township, No. 19 R. 4

SCALE:—Forty rods to an inch, or ten rods to a space, Congress Land, which is one mile square for a section.

Number of Acres in this section according to the UNITED STATES Survey



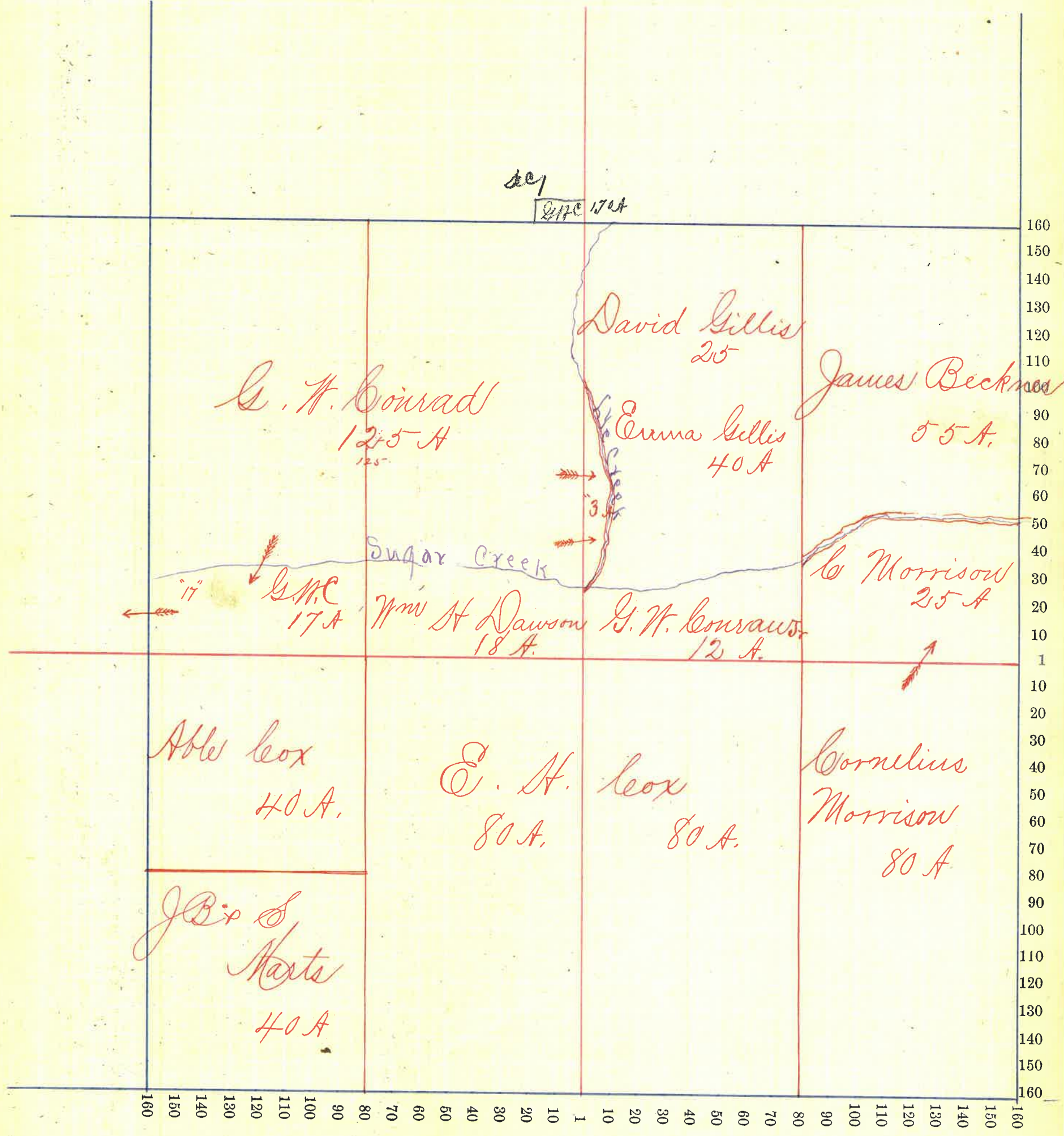


Section No. 12 x

Congressional Township, No. 19 R. 4

SCALE:—Forty rods to an inch, or ten rods to a space, Congress Land, which is one mile square for a section.

Number of Acres in this section according to the UNITED STATES Survey.....






Section No. 13 x

Congressional Township, No. 19 R. 4

SCALE:—Forty rods to an inch, or ten rods to a space, Congress Land, which is one mile square for a section.

Number of Acres in this section according to the UNITED STATES Survey






Section No. 14 x

Congressional Township, No. 19 R. H

SCALE:—Forty rods to an inch, or ten rods to a space, Congress Land, which is one mile square for a section.

Number of Acres in this section according to the UNITED STATES Survey.....



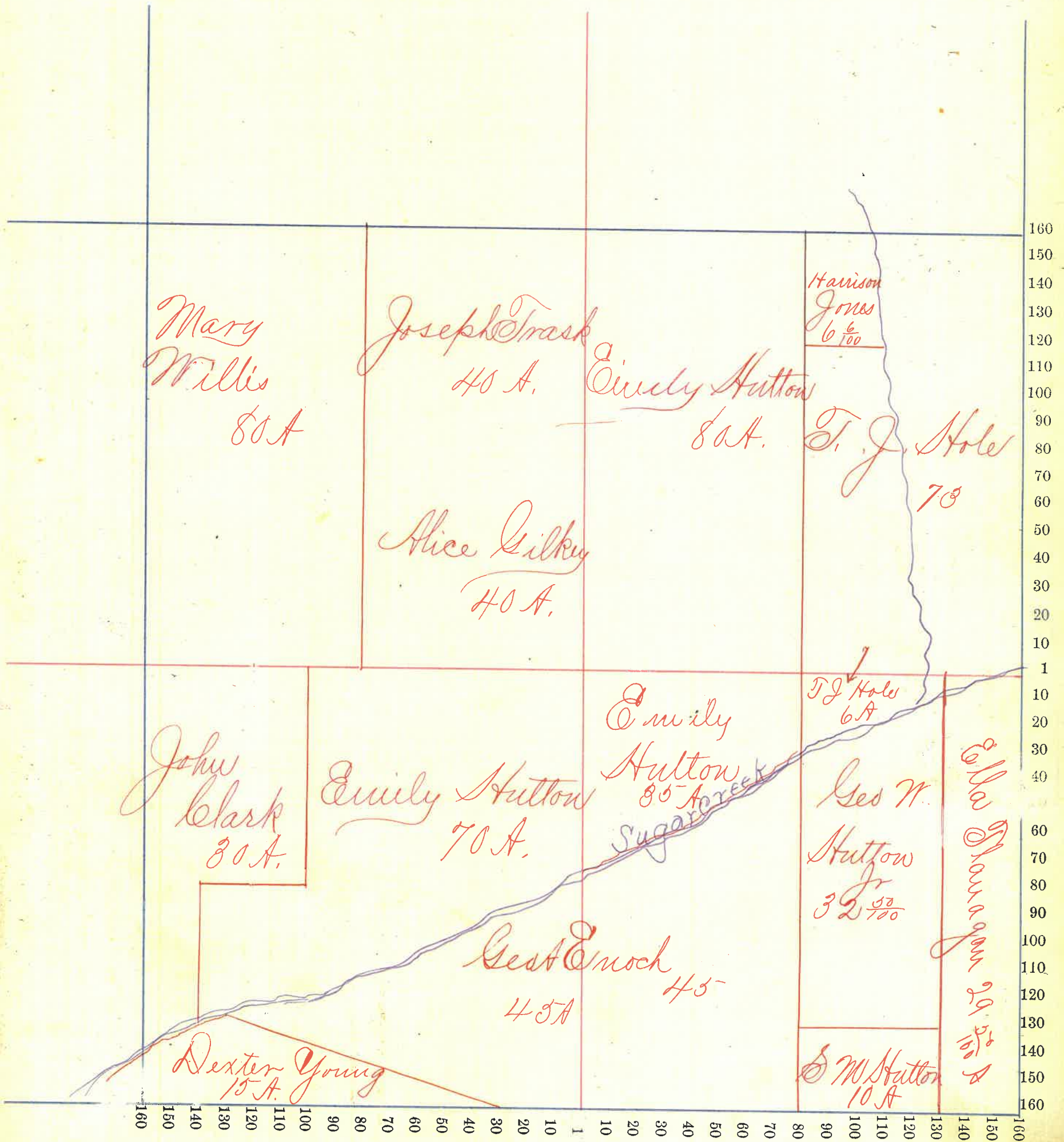


Section No. 15

Congressional Township, No. 19 R. H

SCALE:—Forty rods to an inch, or ten rods to a space, Congress Land, which is one mile square for a section.

Number of Acres in this section according to the UNITED STATES Survey






Section No. 16

Congressional Township, No. 19 R. 4

SCALE:—Forty rods to an inch, or ten rods to a space, Congress Land, which is one mile square for a section.

Number of Acres in this section according to the UNITED STATES Survey 640



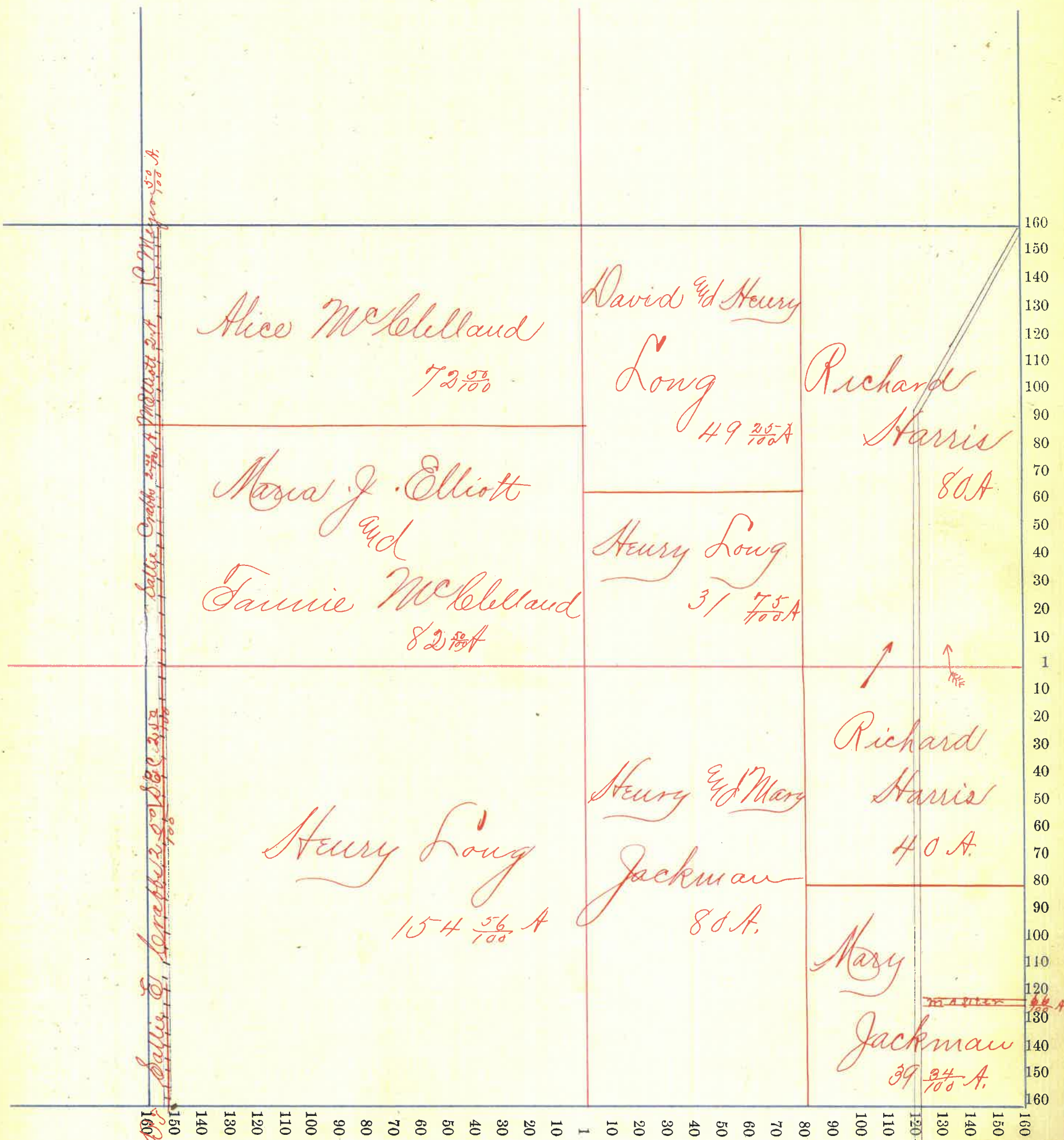


Section No. 17

Congressional Township, No. 19 R. 4

SCALE:—Forty rods to an inch, or ten rods to a space, Congress Land, which is one mile square for a section.

Number of Acres in this section according to the UNITED STATES Survey 640



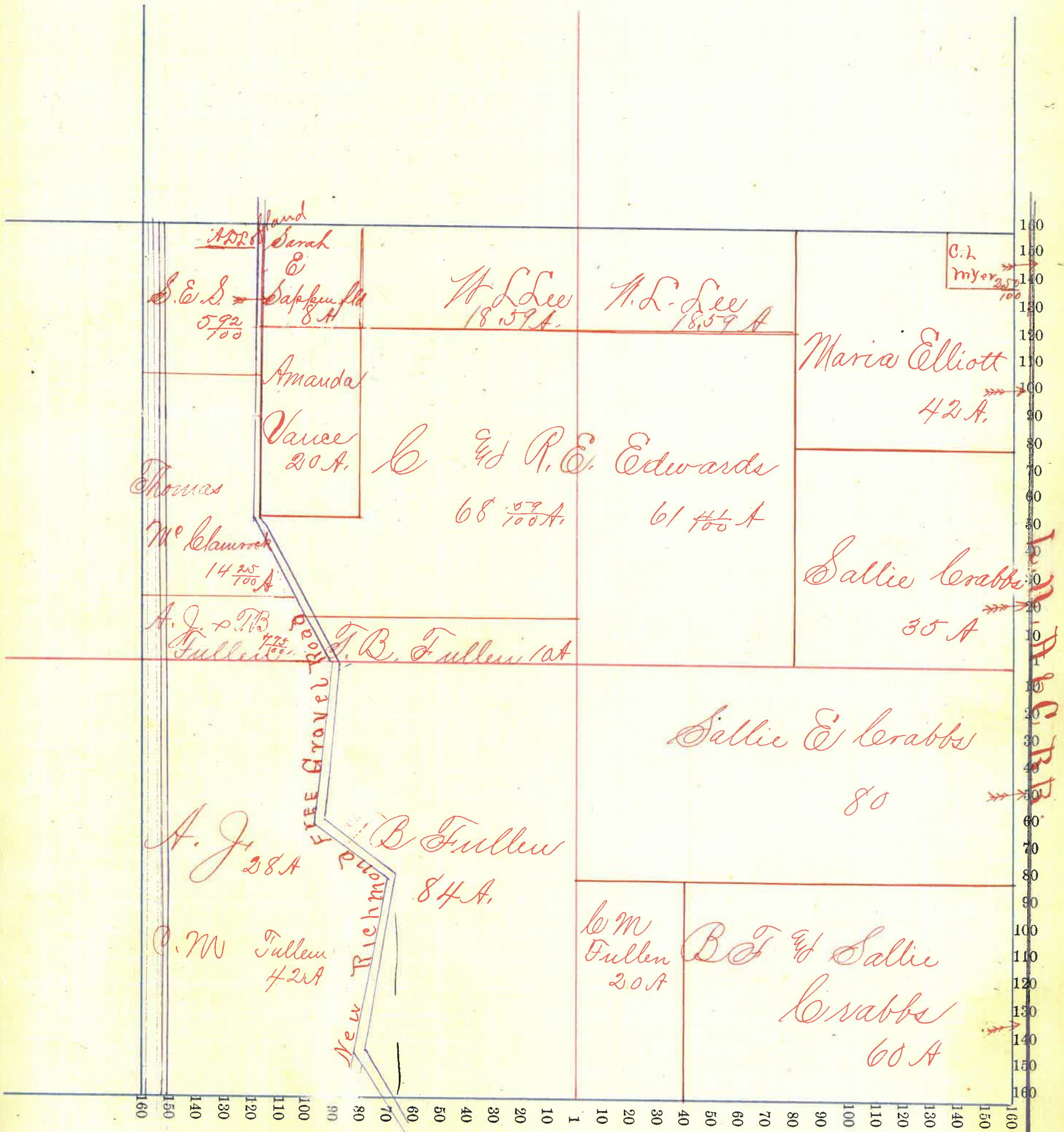


Section No. 18 X

Congressional Township, No. 19 R. 4

SCALE:—Forty rods to an inch, or ten rods to a space, Congress Land, which is one mile square for a section.

Number of Acres in this section according to the UNITED STATES Survey 628 <sup>66</sup>/<sub>100</sub>



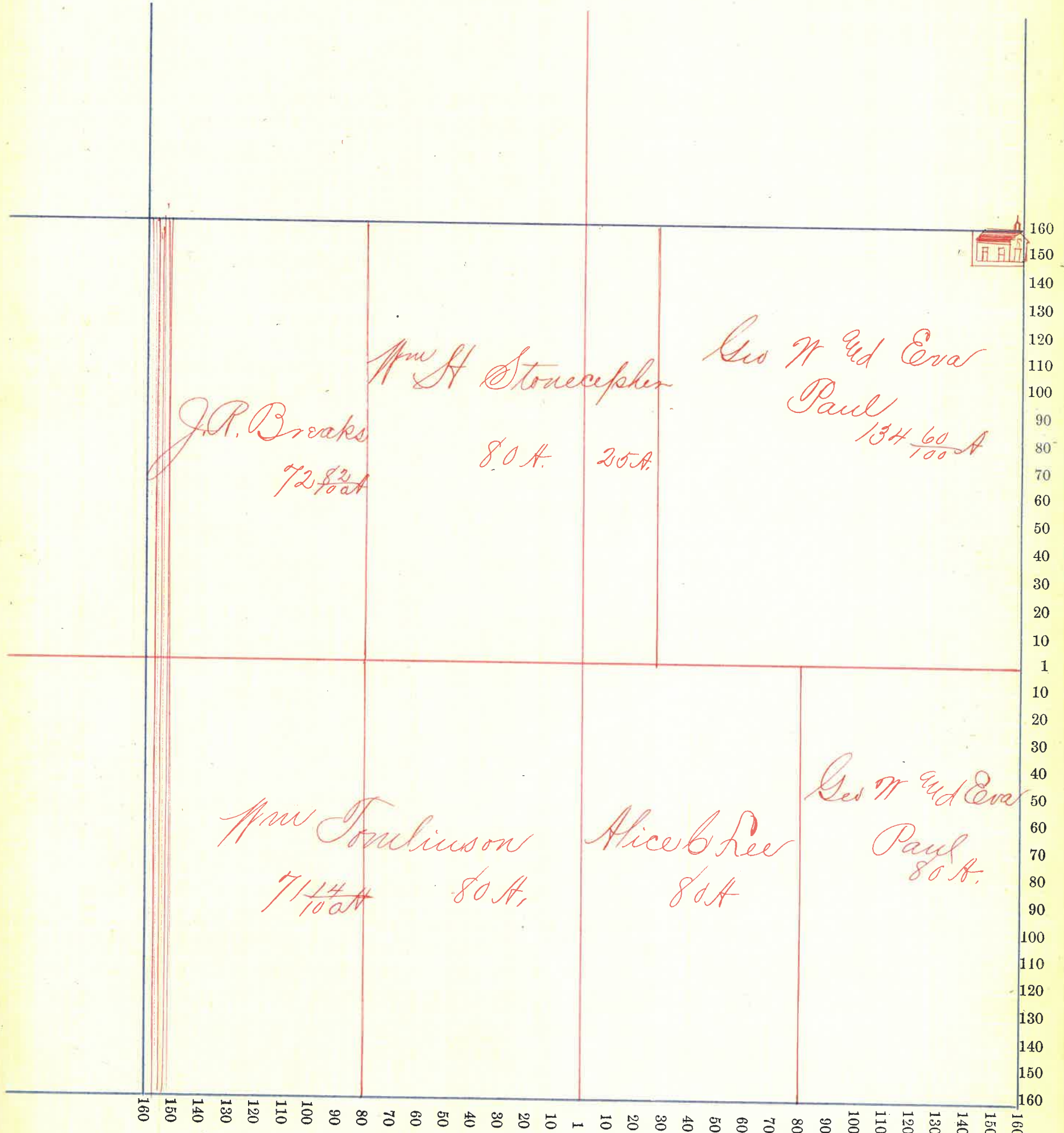


Section No. 19

Congressional Township, No. 19 R. 4

SCALE:—Forty rods to an inch, or ten rods to a space, Congress Land, which is one mile square for a section.

Number of Acres in this section according to the UNITED STATES Survey 6213.94





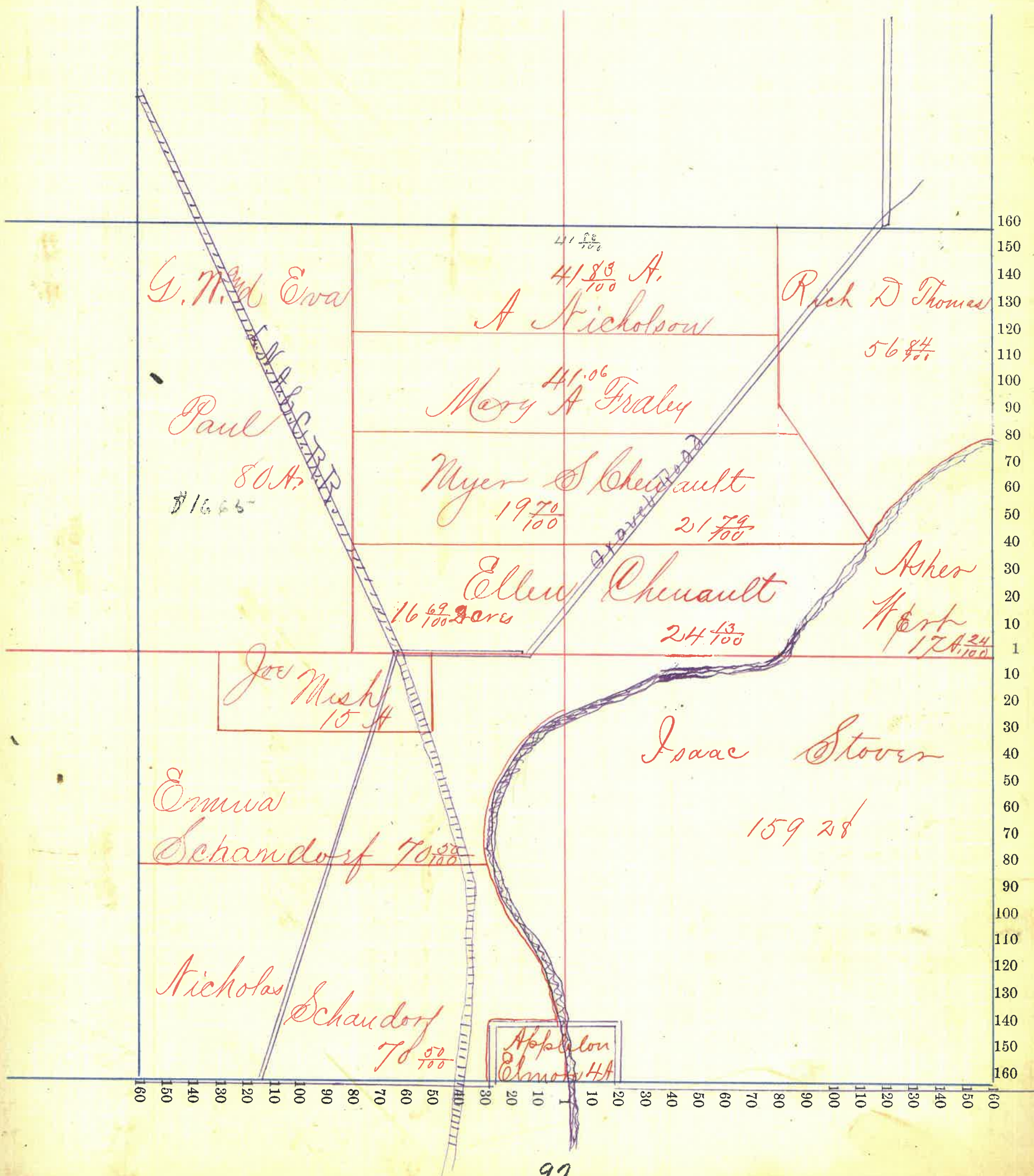
Section No. 20

Congressional Township, No. 19 R. 4

SCALE:—Forty rods to an inch, or ten rods to a space, Congress Land, which is one mile square for a section.

Number of Acres in this section according to the UNITED STATES Survey 640

00/17-85






Section No. 21A

Congressional Township, No. 19 R. 4

SCALE:—Forty rods to an inch, or ten rods to a space, Congress Land, which is one mile square for a section.

Number of Acres in this section according to the UNITED STATES Survey 640



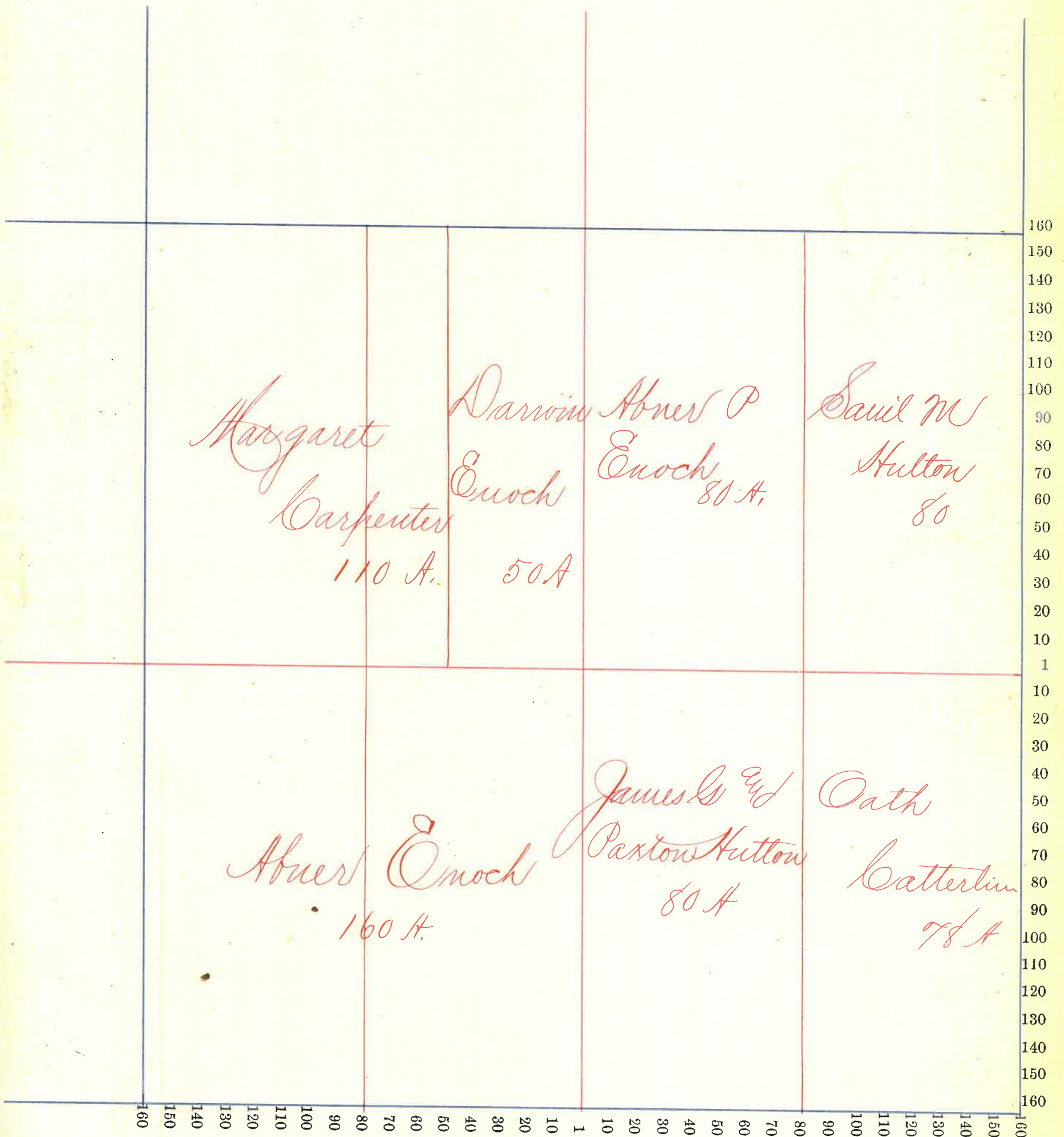


Section No. 22 +

Congressional Township, No. 19 R. 4

SCALE:—Forty rods to an inch, or ten rods to a space, Congress Land, which is one mile square for a section.

Number of Acres in this section according to the UNITED STATES Survey 640






Section No. 23 X

Congressional Township, No. 19 R. 4

SCALE:—Forty rods to an inch, or ten rods to a space, Congress Land, which is one mile square for a section.

Number of Acres in this section according to the UNITED STATES Survey 640



100




Section No. 24

Congressional Township, No. 19 R. 4

SCALE:—Forty rods to an inch, or ten rods to a space, Congress Land, which is one mile square for a section.

Number of Acres in this section according to the UNITED STATES Survey 640






Section No. 25

Congressional Township, No. 19 R. 4

SCALE:—Forty rods to an inch, or ten rods to a space, Congress Land, which is one mile square for a section.

Number of Acres in this section according to the UNITED STATES Survey 640



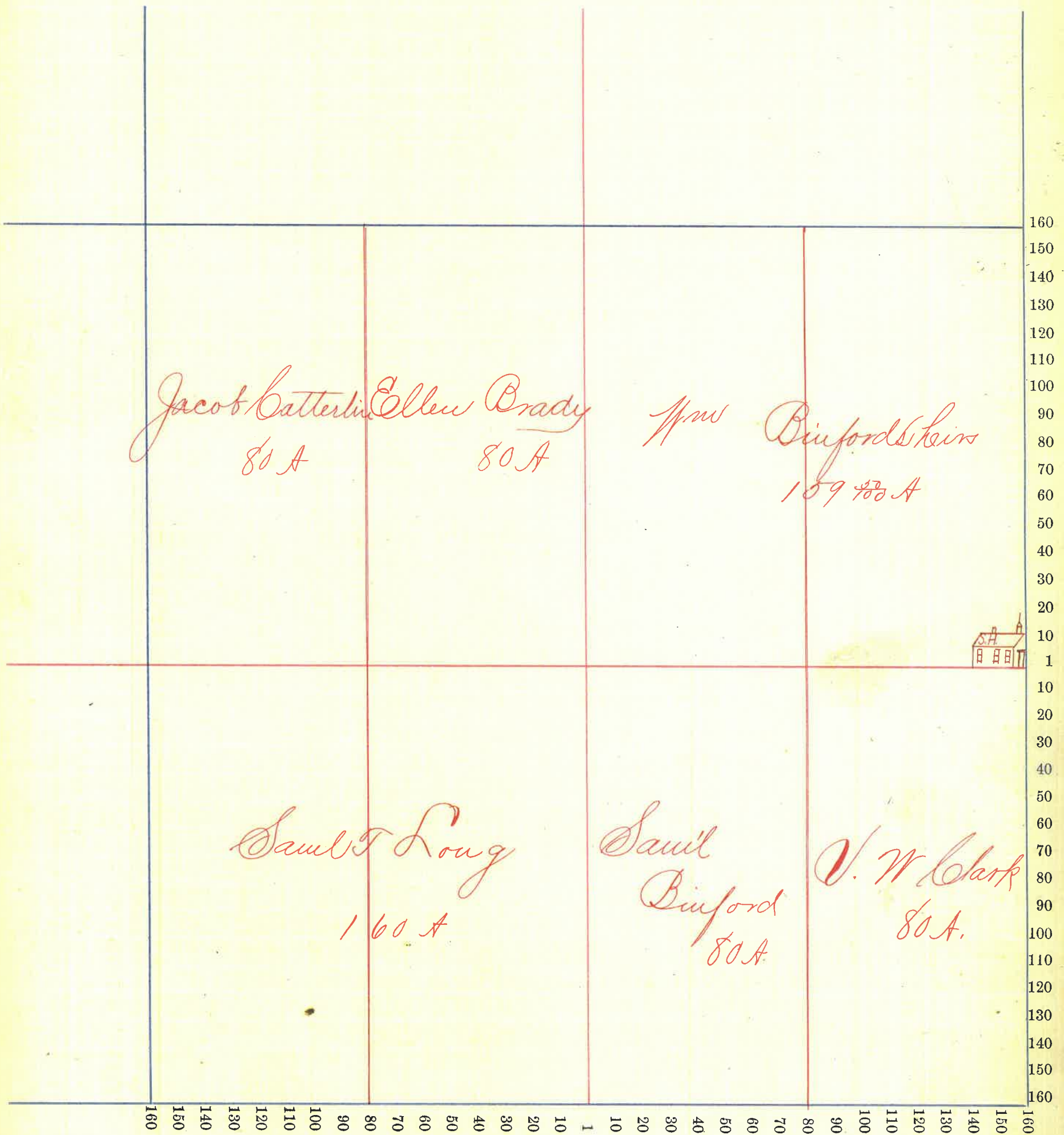


Section No. 26

Congressional Township, No. 19 R. 4

SCALE:—Forty rods to an inch, or ten rods to a space, Congress Land, which is one mile square for a section.

Number of Acres in this section according to the UNITED STATES Survey 640






Section No. 27

Congressional Township, No. 19 R. 4

SCALE:—Forty rods to an inch, or ten rods to a space, Congress Land, which is one mile square for a section.

Number of Acres in this section according to the UNITED STATES Survey 640



104

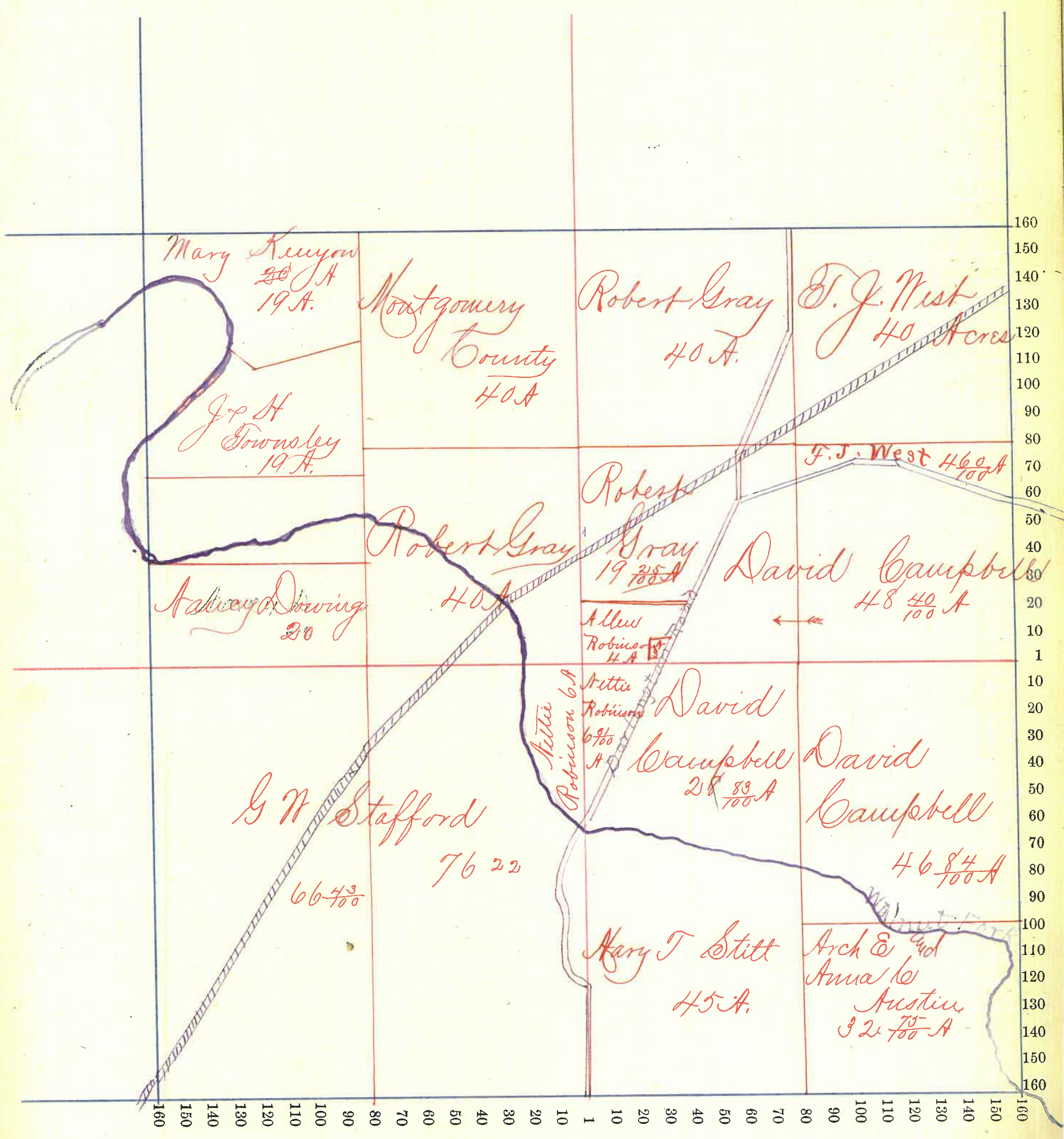


Section No. 287

Congressional Township, No. 19 R. 4

SCALE:—Forty rods to an inch, or ten rods to a space, Congress Land, which is one mile square for a section.

Number of Acres in this section according to the UNITED STATES Survey 640



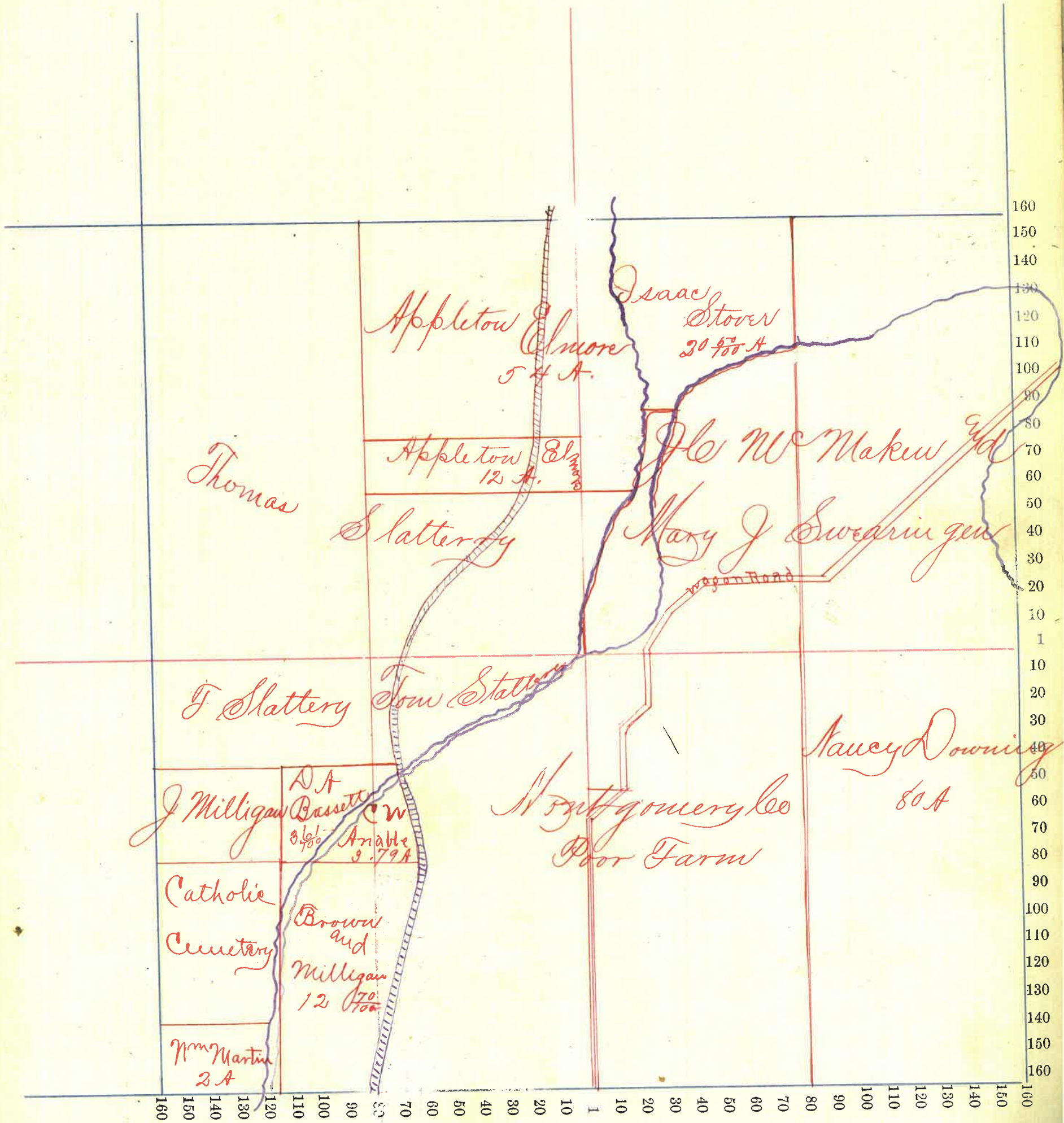


Section No. 29

Congressional Township, No. 19 R. 4

SCALE:—Forty rods to an inch, or ten rods to a space, Congress Land, which is one mile square for a section.

Number of Acres in this section according to the UNITED STATES Survey 640



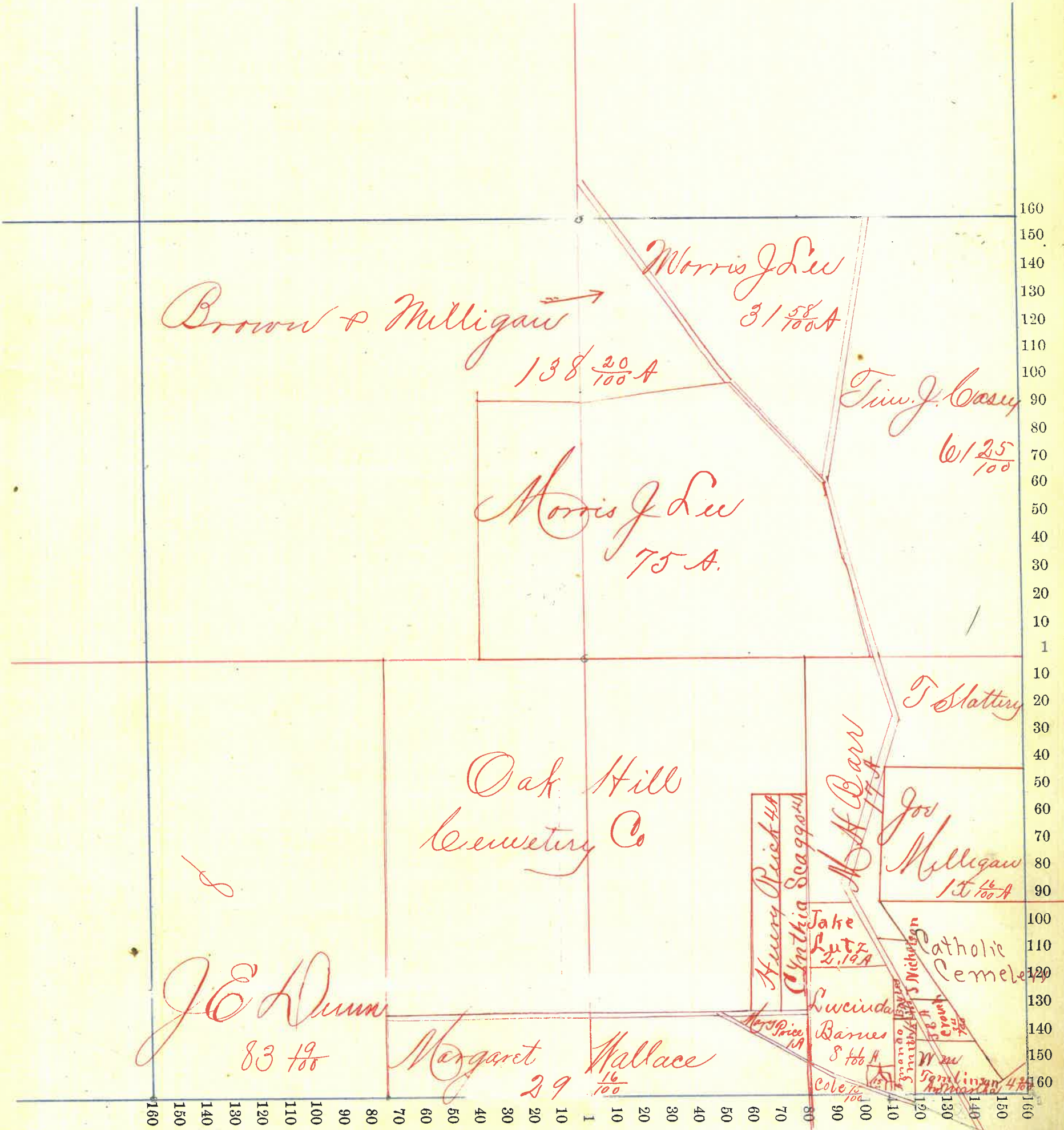


Section No. 30 x

Congressional Township, No. R.

SCALE:—Forty rods to an inch, or ten rods to a space, Congress Land, which is one mile square for a section.

Number of Acres in this section according to the UNITED STATES Survey



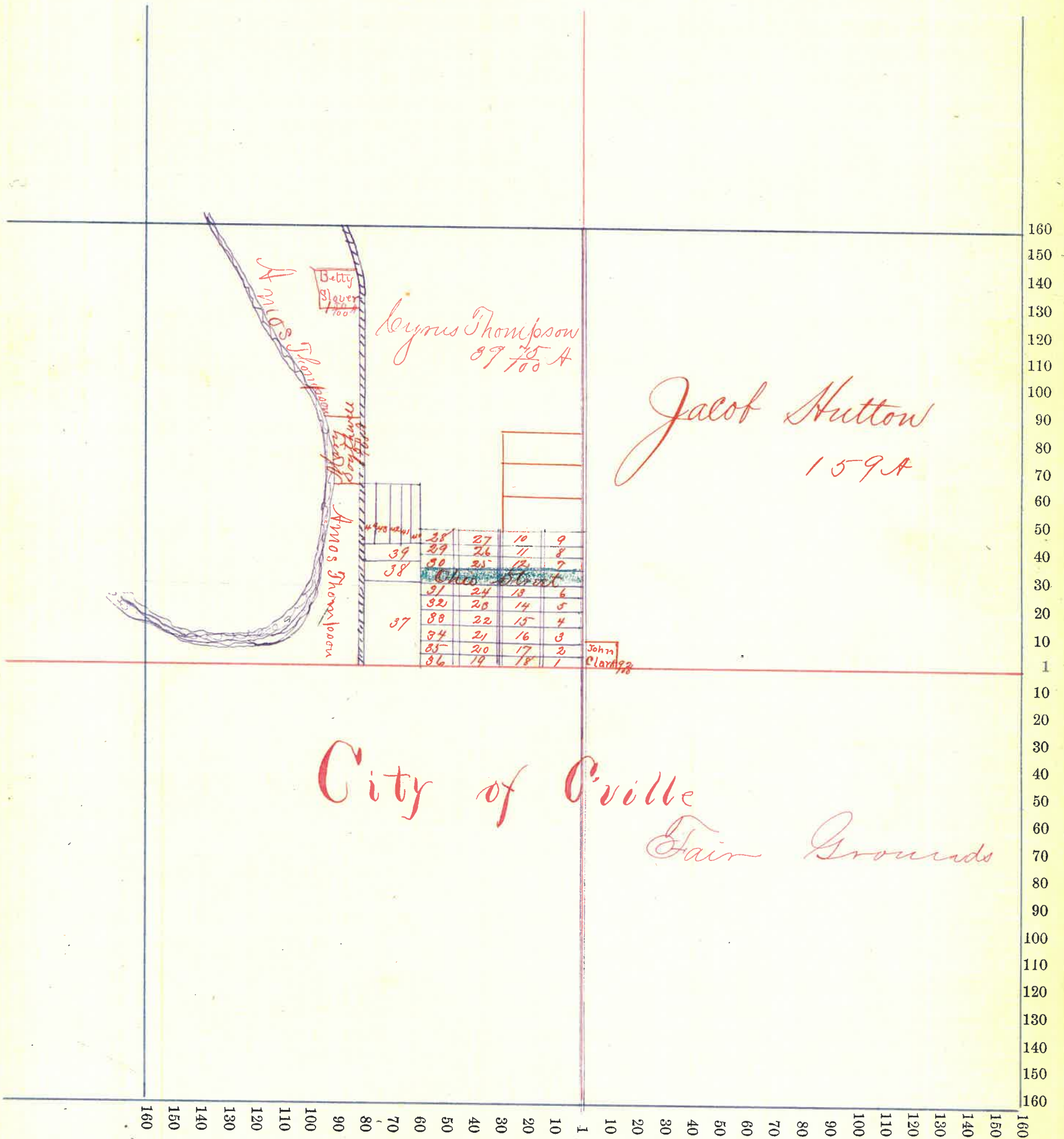


Section No. 32X

Congressional Township, No. 17 R. H

SCALE:—Forty rods to an inch, or ten rods to a space, Congress Land, which is one mile square for a section.

Number of Acres in this section according to the UNITED STATES Survey.....



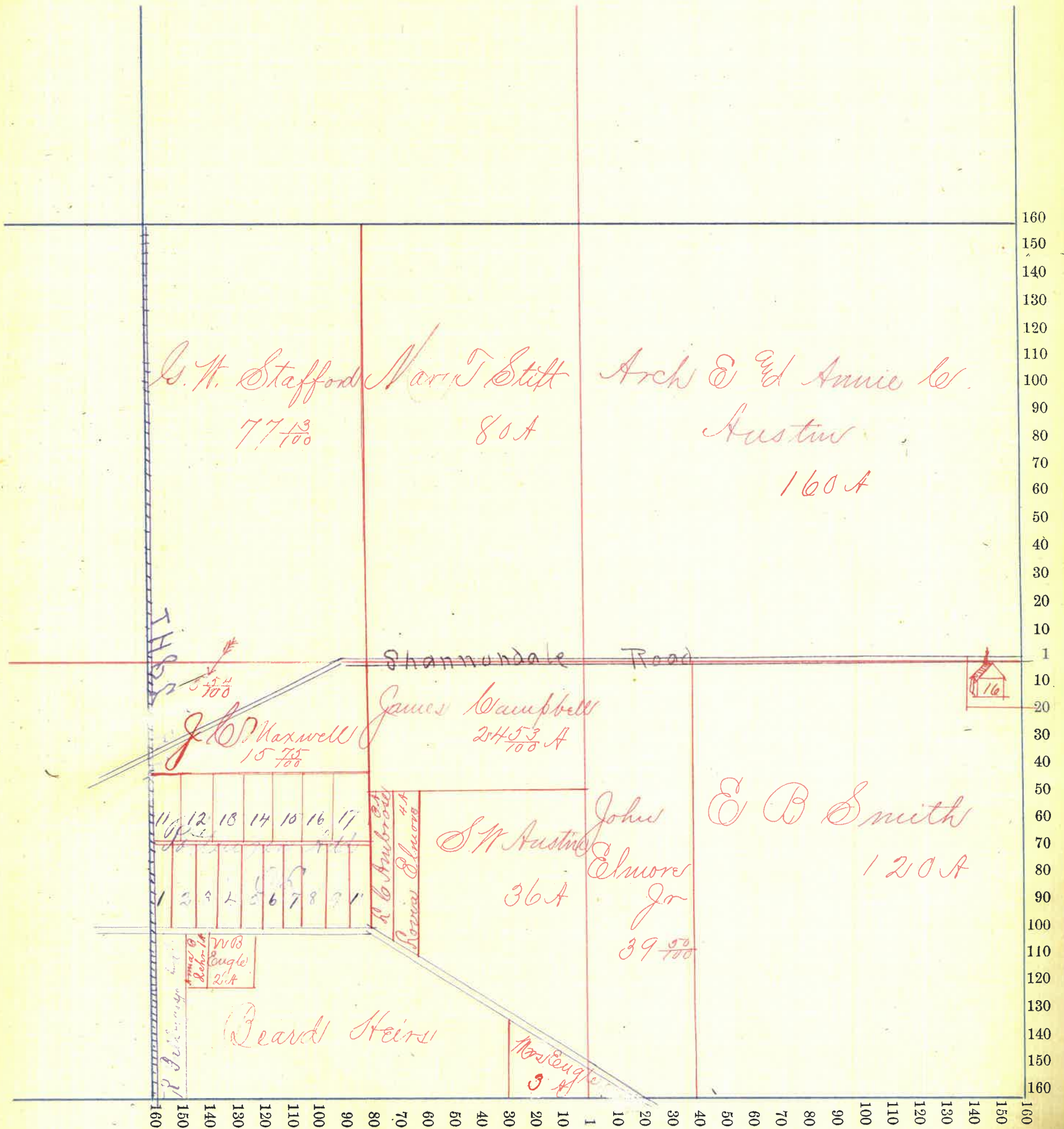


Section No. 33

Congressional Township, No. 19 R. H

SCALE:—Forty rods to an inch, or ten rods to a space, Congress Land, which is one mile square for a section.

Number of Acres in this section according to the UNITED STATES Survey 640 A






Section No. 34<sup>+</sup>

Congressional Township, No. 19 R. H

SCALE:—Forty rods to an inch, or ten rods to a space, Congress Land, which is one mile square for a section.

Number of Acres in this section according to the UNITED STATES Survey 640






Section No. 35+

Congressional Township, No. 19 R. 4

SCALE:—Forty rods to an inch, or ten rods to a space, Congress Land, which is one mile square for a section.

Number of Acres in this section according to the UNITED STATES Survey 640



111

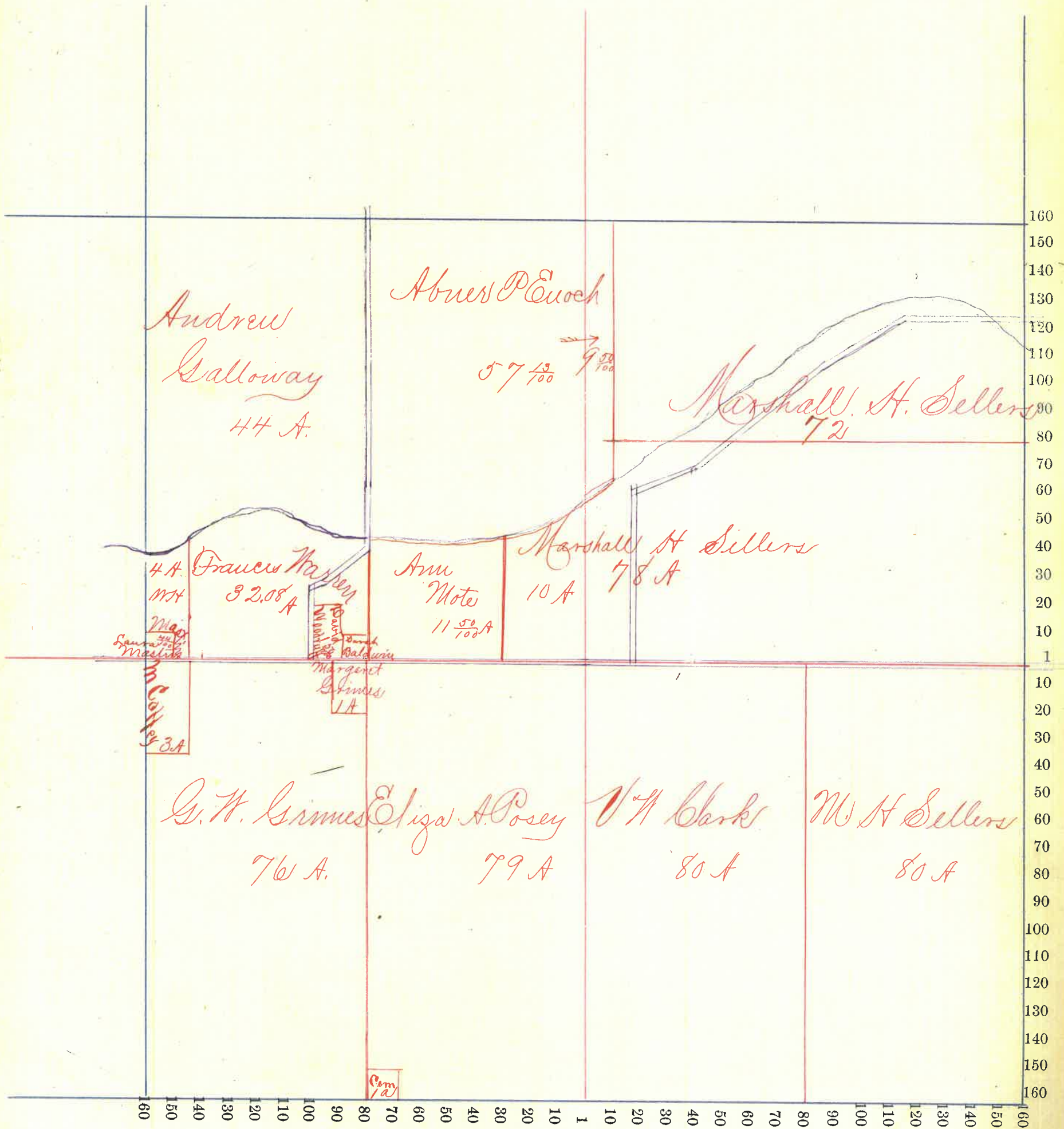


Section No. 36 X

Congressional Township, No. 19 R. 4

SCALE:—Forty rods to an inch, or ten rods to a space, Congress Land, which is one mile square for a section.

Number of Acres in this section according to the UNITED STATES Survey 640






Section No. 1 X

Congressional Township, No. 19 R. 5

SCALE:—Forty rods to an inch, or ten rods to a space, Congress Land, which is one mile square for a section.

Number of Acres in this section according to the UNITED STATES Survey 699 <sup>10</sup>/<sub>100</sub>






Section No. 21 X

Congressional Township, No. 19 R. 5

SCALE:—Forty rods to an inch, or ten rods to a space, Congress Land, which is one mile square for a section.

Number of Acres in this section according to the UNITED STATES Survey 707 <sup>43</sup>/<sub>100</sub>



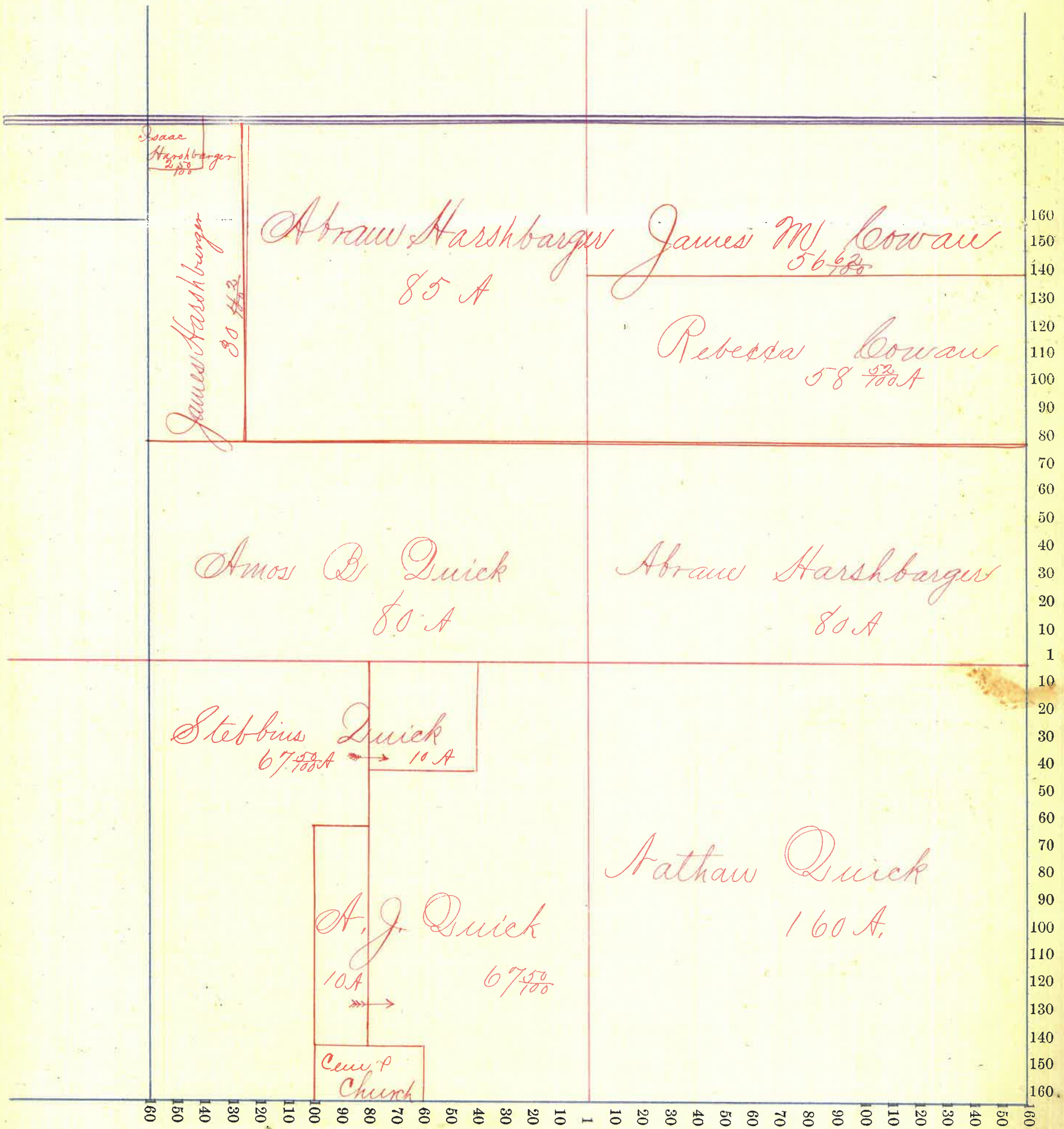


Section No. 3 +

Congressional Township, No. 19 R. 5

SCALE:—Forty rods to an inch, or ten rods to a space, Congress Land, which is one mile square for a section.

Number of Acres in this section according to the UNITED STATES Survey 712 ~~706~~






Section No. 10 \*

Congressional Township, No. 19 R. 5

SCALE:—Forty rods to an inch, or ten rods to a space, Congress Land, which is one mile square for a section.

Number of Acres in this section according to the UNITED STATES Survey.....






Section No. 11

Congressional Township, No. 19 R. 5

SCALE:—Forty rods to an inch, or ten rods to a space, Congress Land, which is one mile square for a section.

Number of Acres in this section according to the UNITED STATES Survey






Section No. 12

Congressional Township, No. 19 R. 5

SCALE:—Forty rods to an inch, or ten rods to a space, Congress Land, which is one mile square for a section.

Number of Acres in this section according to the UNITED STATES Survey



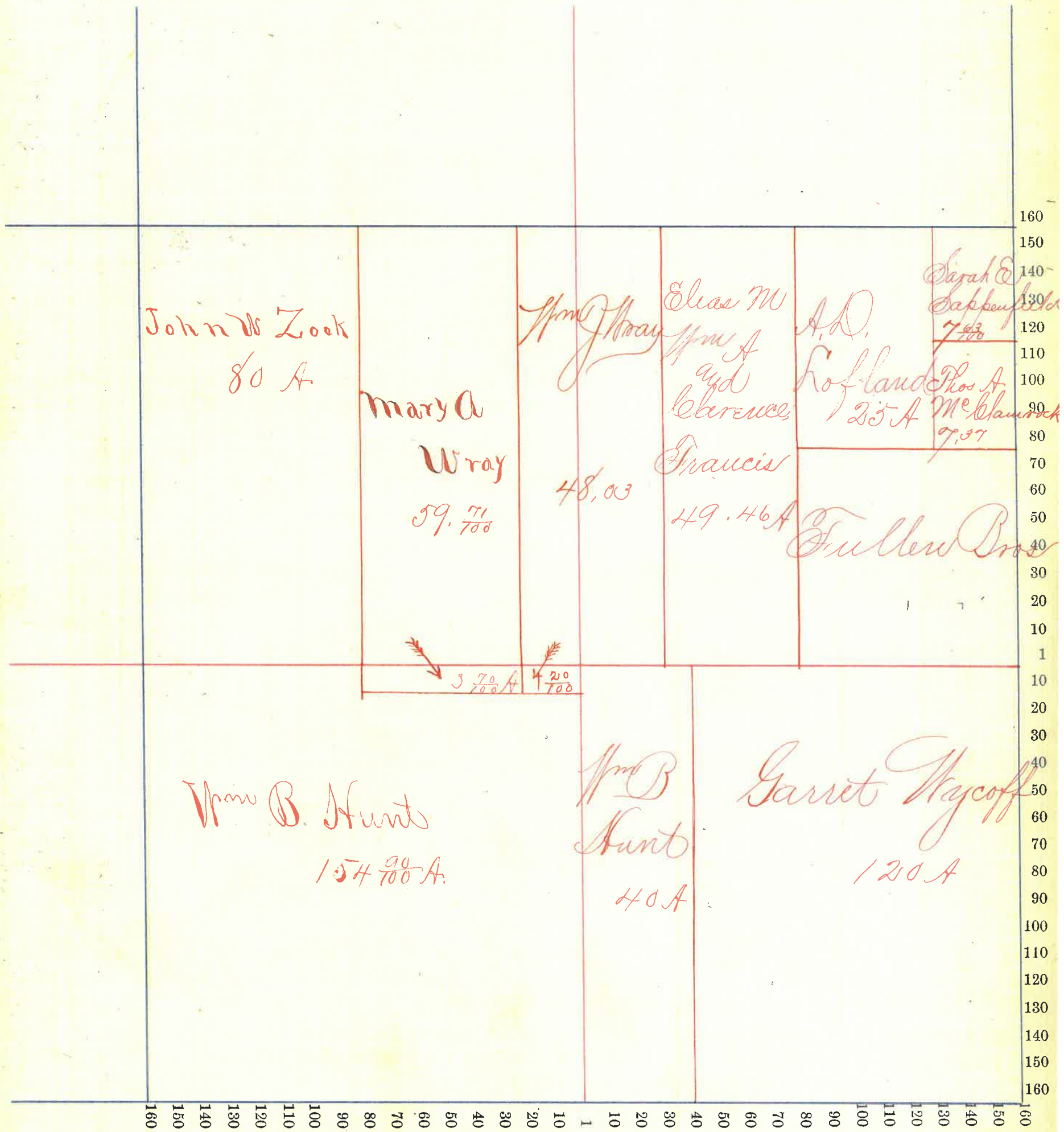


Section No. 13

Congressional Township, No. 19 R. 5 N

SCALE:—Forty rods to an inch, or ten rods to a space, Congress Land, which is one mile square for a section.

Number of Acres in this section according to the UNITED STATES Survey.....






Section No. 14 \*

Congressional Township, No. 19 R. 5

SCALE:—Forty rods to an inch, or ten rods to a space, Congress Land, which is one mile square for a section.

Number of Acres in this section according to the UNITED STATES Survey 640



120

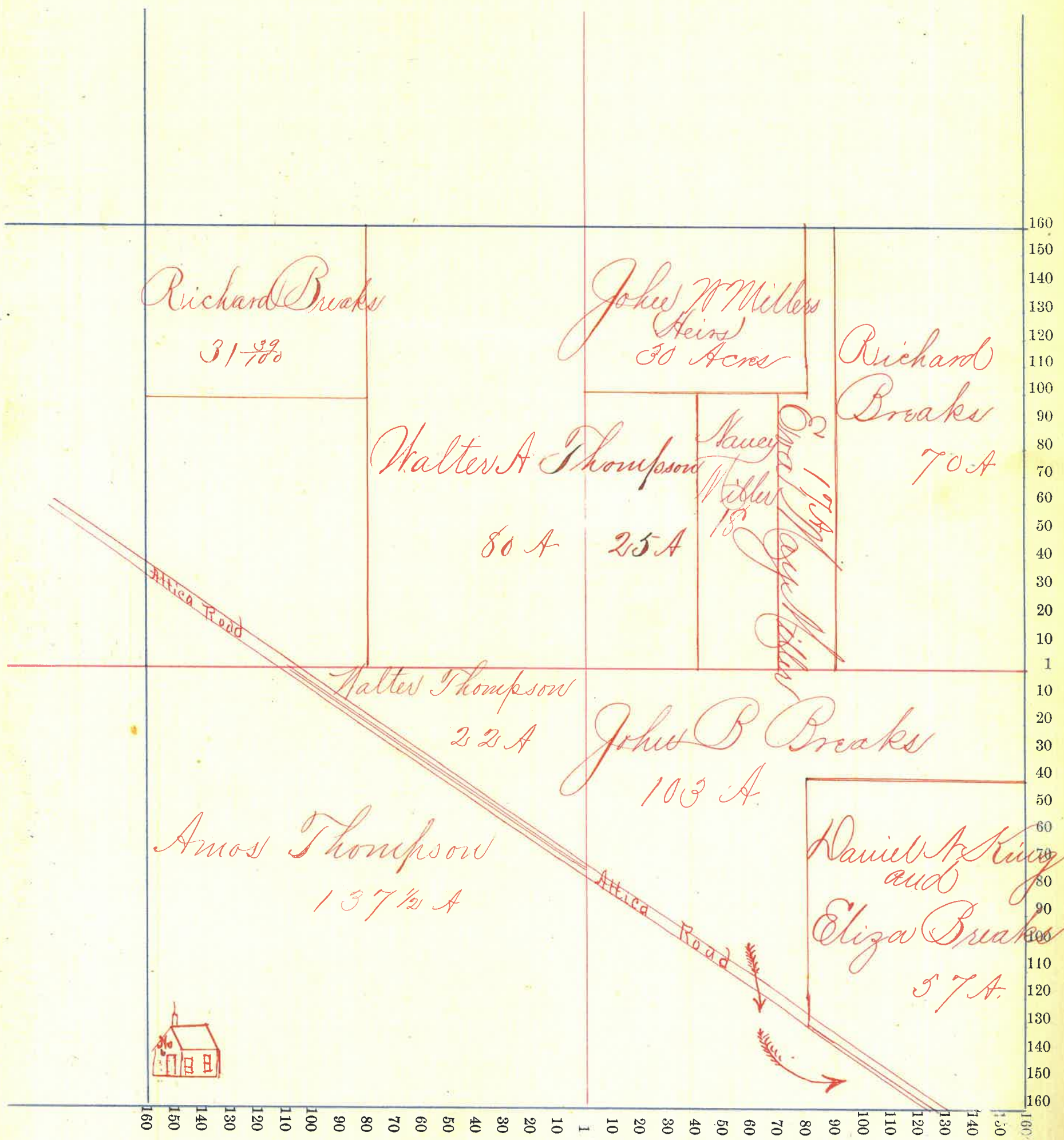


Section No. 15

Congressional Township, No. 19 R. 5

SCALE:—Forty rods to an inch, or ten rods to a space, Congress Land, which is one mile square for a section.

Number of Acres in this section according to the UNITED STATES Survey 640






Section No. 22

Congressional Township, No. 19 R. 5

SCALE:—Forty rods to an inch, or ten rods to a space, Congress Land, which is one mile square for a section.

Number of Acres in this section according to the UNITED STATES Survey 640






Section No. 23

Congressional Township, No. 19 R. 5

SCALE:—Forty rods to an inch, or ten rods to a space, Congress Land, which is one mile square for a section.

Number of Acres in this section according to the UNITED STATES Survey 640






Section No. 247

Congressional Township, No. 19 R. 5

SCALE:—Forty rods to an inch, or ten rods to a space, Congress Land, which is one mile square for a section.

Number of Acres in this section according to the UNITED STATES Survey 640



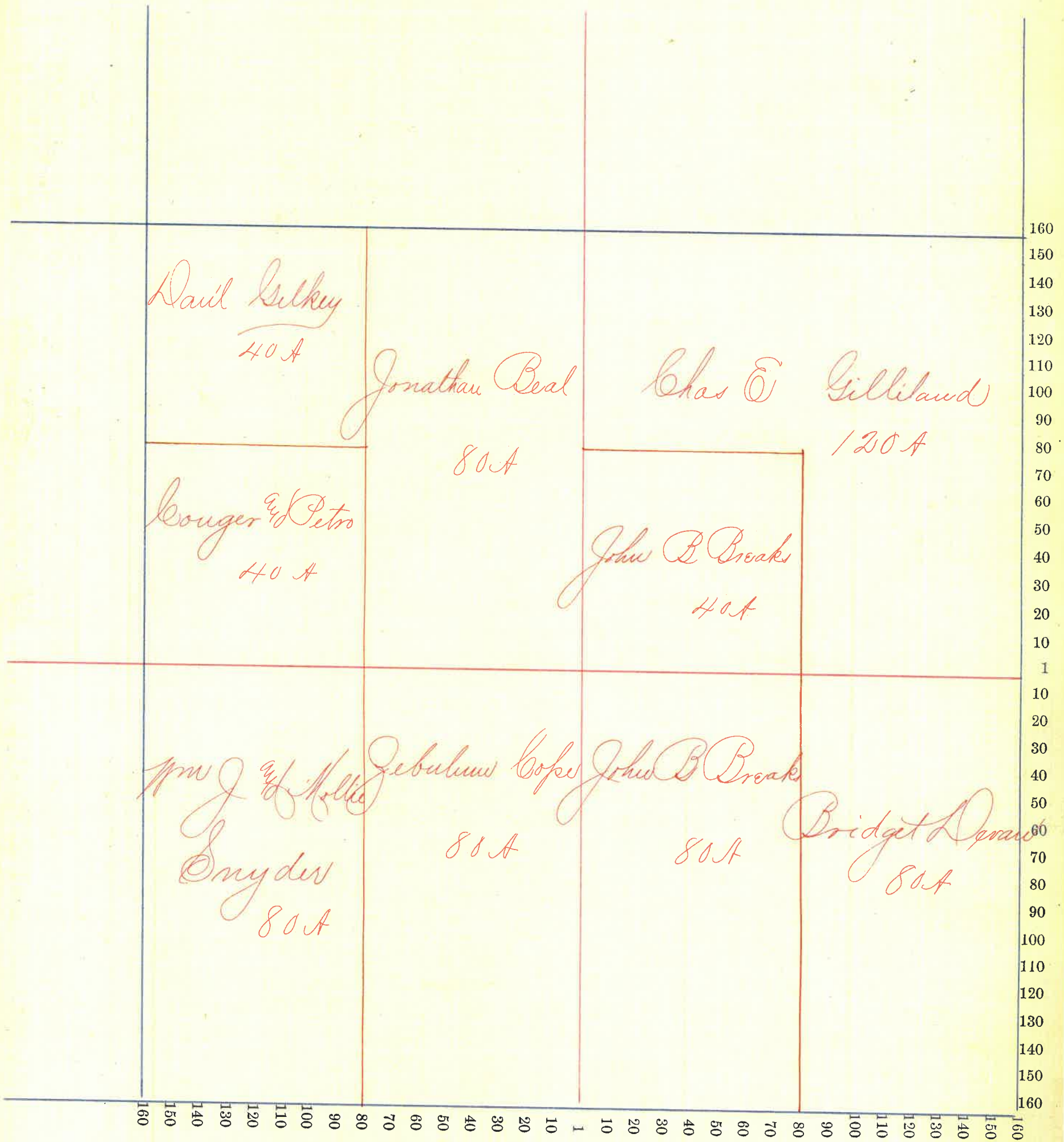


Section No. 25 +

Congressional Township, No. 19 R. 5

SCALE:—Forty rods to an inch, or ten rods to a space, Congress Land, which is one mile square for a section.

Number of Acres in this section according to the UNITED STATES Survey 640






Section No. 26

Congressional Township, No. 19 R. 5

SCALE:—Forty rods to an inch, or ten rods to a space, Congress Land, which is one mile square for a section.

Number of Acres in this section according to the UNITED STATES Survey 640





Section No. 27

Congressional Township, No. 19 R. 5

SCALE:—Forty rods to an inch, or ten rods to a space, Congress Land, which is one mile square for a section.

Number of Acres in this section according to the UNITED STATES Survey 640

