

ASSESSOR'S PLAT BOOK.

*Union Township,  
Montgomery County,  
1886*

Last Name	First Name	Page #	Notes
1st Nat Bank		87	
Allen	Charles	18, 43	
Anable	Mary	87	
Armantrout	Anna C	32	
Armantrout	E.F.	29, 32	
Armantrout	Joseph	29, 31	
Corn	Asa	25	
Attica Road		103, 108	
Austin	S.W.	19, 67	
Backett	M.A.	32	
Baker	John G	21	
Barns	Lucinda	88	
Barr	Susan	88	
Barrett	Jas	35	
Bassett	D	87	
Beal	Johnathan	107	
Benny	John E	25	
Billingsley	H.N.	40	
Binford	Samuel	66	
Blair	Helen E	37	
Blowan	J.B.	96	
Bollman	D.C.	53	
Bollman	Jeannette	53, 56	
Boots	J.F.	63	
Boraker	Daniel	110	
Boraker	Lydia E	111	
Bowers	Alexander	29	
Bracket	Nimrod	44	
Breaks	Alvin	99	
Breaks	Amos G	104, 105	
Breaks	Calvin	104	
Breaks	Eliza	103	
Breaks	Harrison	59, 99	
Breaks	J.R.	77	
Breaks	James	106	
Breaks	John B	102, 103, 104, 105, 107	
Breaks	Richard	98, 102, 103	
Breaks	Richard Jr	98	
Breaks	Thomas	104	
Breaks	W.H.	95, 99, 100	
Britton	Everett L	108	
Britton	J.N.	31	
Britton	Jane	38	
Britton	William	47	
Britton	Wm P	37	
Broden	H.S.	112	
Brown	J.S.	88	
Brown	Mary B	99, 100	
Brown	Solon	59, 95, 100	
Brown	William M	16	
Brown	Wm H	54	
Buckels	Harriet	54	
Burner	R.H. & A.D.	39	
Busenbark	Amia Laura	58	
Busenbark	Emmons	58	
Busenbark	James	42, 49	
Busenbark	Samuel L	37	
Busenbark	Sarah	53, 56	
Butcher	Amanda	63	
Byerly	Sarah E	29	
Byers	A.L.	26	
Byrd	Ephraim	8	
Byrd	Mary J	21	
Byrd	Thomas	21	et al
C		53, 98	
Campbell	Laura	66	
Campbell	Mary	66	
Carney	William & Margaret	63	
Carroll	Thomas	16, 63, 64	
Casey	Timothy	37, 88	
Cash	Laura	52	
Catholic Cemetery		87, 88	
Cemetery		20	
Chadwick	Dicey	23	
Chadwick	John	23	

Champion	Sarah	74	
Chesterson	Jonathan F	21	
Chesterson	S.J	21	
Childers	John J	29, 31	
Childers	W.R.	31	
Church		111	
Church Cemetery		97	
Clark	Alvin	67	
Clore	Johnson	112	
Clossin	A	16	
Clossin	B.C.	16	
Clossin	F.R.	16	
Clossin	Hannah	16	
Coleman	H.J.	19	
Comer	James W	39, 111	
Coons	George W	49	
Coons	Jane A	49	
Coons	W.S.	53	
Cope	Seno W & Zebulum	111	
Cope	Zebulum	107, 111, 112	
Cougar & Peters		107	
Couger	Ira	111	
Courtney	Lizzie G	47	
Cowan	J.N.	96, 97	
Cowan	Peter G	106	
Cowan	Renecca E	97	
Crabbs	Sallie E	76	
Crabbs	Sallie E & B.F.	75, 76	
Crawford	C.M.	108, 110, 111	
Croy	Fred	64, 65	
D	Mary J	113	(Davidson)
Darnell	S.C.	32	
Davidson	David H	34	
Davidson	J & A	63	
Davidson	J.N.	35	
Davidson	Jane	63	
Davidson	John F	63	
Davidson	Mary J	63	
Davidson	Salome E	34	
Davidson	Samuel	63	
Davis	Clinton	20	
Davis	Elizabeth	38	
Davis	George S	56	
Davis	Hannah	35	
Davis	James	54	
Davis	John L	51, 52	
Davis	Manning	56, 57	
Davis	Mary E	35	
Davis	Thomas	18, 19, 30, 54	
Davis	W	19	
Davis	Wm Jack	55	
Debard	Franklin	44	
Demoret	Samuel B	57	
Devan	Bridget & Mike	112	
Devan	Bridget	107	
Dice	F.M.	8	
Dodd	Marshall J	26	
Doherty	Fisher	37, 38, 111, 112	Cope written on 112
Douglas	Elizabeth	110	
Douglas	Jeremiah	45	
Douglas	Joseph & Wife	45	
Douglas	Samuel & Wife	45, 46	
Downing	Nancy	87	
Dunn	J.E.	88	
Dunnington	R.C. & Amelia	62	
Easley	Benjamin	56	
Edwards	C & R.E.	76	
Elliott	Maria J	75, 76	
Elmore	Appleton	87, 96	
Elsroth	C.W.	55	
Epperson	Richard	33, 34	
Epperson	W.F.	25	
Eudean	Mary J	106	
Ewing	Nancy	32	
Faust	Aaron	29, 32, 58	
Faust	George B	30	

Faust	John W	29, 30	
Ferguson	M.F.	8	
Fisher	William J.	26, 27	
Fletcher	Foster A & Mary C	56	
Fletcher		7	
Foreinam	Carrie E	111	
Foster		31	
Frances	Elias M & Wm A & Clarence	101	
Fullen	C.W.	76	
Fullen	J.W.	100	
Fullen	T.B.	76	
Fullen Bros		101	
Fuller	A.J. & T.B.	76	
Galey	Emma J	49	
Galey	James M	52	
Galey	John V	43	
Galey	Samuel S	24, 49, 50	
Galey	Sarah M	49	
Galey	Wm S & S.S.W.	24	
Galloway	Andrew	24	
Garland	Luther	29	
Garvey	John	110	
Giley	Sarah J	64	
Gilkey	Daniel	105	
Gilkey	Daniel Sr	106, 107, 108	
Gilliland	Chas E	107	
Gilliland	Ida	106	
Gilliland	James & Robert	43, 50	
Gilliland	Samuel	18, 19, 20, 25, 29, 30, 43, 50, 51	
Glasser	C & F	44	
Goodbar	Dickerson	36	
Gravel Road		108	
Gray	E	98	
Gray	Sarah	108	
Gray	Wm Jr	104, 109	
Grays M.E. Church		108	
Griffith	Ephram C	22	
Groenendyke	John	99	
Groenendyke	Sarah J	99	
Groenendyke	Thomas	99	
Gunkle	Adam	9, 16	
Gunkle	C.G.	35	
Gunkle	George	34, 35	
Gunkle	Philip	34	
Gunkle		39, 110	Heirs
Hall	Henry C	40	
Hall	James H	40, 41, 112	
Hall	Kelley	17	
Hall	Sarah E	41	
Hardee	Curtis	58	
Hardee	John A	46, 47, 48	
Hardee	Lydia	47	
Harding	Henry	18	
Harding	John A	17	
Harding	Josiah	17	
Harris	Richard	74, 75	
Harshbarger	Abraham	97	
Harshbarger	Isaac	97	
Harshbarger	James	97	
Harwood	A.J.	54	
Harwood	R.D.	56	
Harwood	Resalie	56	
Havercamp	Ida	30, 31	
Hays	Amanda M	17	
Hays	Samuel W	17, 20	
Henderson	Sarah	95	
Herron	Rebecca	7	
Himes	David C	36	
Himes	J.F.	26	
Himes	William	36	
Hipes	William	24	
Hitch	William	62	
Hoelgan	Julia	100	
Hoff	Rachael	104	
Holden	C.N.	7	
Hornbeck	John A	38	

Hughes	D.W.	62, 63	
Hughes	Ella C	63	
Hughes	Elsie A	102, 105	
Hughes	Henry	102	
Hughes	Nancy	62	
Hunks	John	35	
Hunt	Wm B	101	
Hutchinson	Catherine	22	
Hutchinson	James	21	
Hutton	G.W.	67	
Hutton	W.G.	74	
Hycoff	Garret	101	
IB&W RR		37	
Inlow	Philip	37	
Jackman	Henry & Mary	75	
Jackman	Mary	75	
Jackson	David C	102	
Jackson	James C	98	
Jackson	John C	109	
Johnson	Emma	64	
Johnson	Matilda	64	
Jones	Elizabeth A	100	
Jones	Ida C	100	
Jones	Isaac M & Catherine	53	
Jones	Nolan	114	
Keller	Daniel	47	
Kelsey	Eva L	33	et al
Kelsey	W.L.	58	et al
Kelsey	William	31, 32	
Kennedy	Peter S	49	
Kesler	N.G.	34	
Keys	C.F.	31	
King	Daniel N	103	
Komer	James W	110	
Lane	P.M.	65	
Largent	Jonathan	67	
Larrick	Isaac N	8	
Layne	Wm M	55	
Lee	Alice C	77	
Lee	M.J.	88	
Lee	W.L.	65, 76	
Lewellen	Thomas	54	
Linn	Enoch	25	
Liter	Henry	42	
Liter	M.A.	74	
Liter	Martin H	43	
Liter	Mary	42	
Locke	Josiah	47	
Lofland	A.D.	65, 76	
Lofland	Alfred	101	
Lofland	Hivilo	65	
Lofland	Julia	65	
Long	D.H.	75	
Long	Henry	75	
Long	James	32	
Long	Mary	37	
Luster	Thomas	34, 35	
Lutz	J	88	
Mack	James B	22	
Mahan	James	59, 95	
Mangus	Wm J	26, 27	
Marrim	B & R	112	
Martin	Archibald Jr	22, 24, 25	
Martin	David H	9	
Martin	Isaac V	21	
Martin	Levi	16	
Martin	Peter J	37	
Martin	W	87, 88	
Marts	Samuel & Chauncy	66	
Masson	J.N.	62	
McClamroch	A.S.	59, 95	
McClamrock	James	59, 95	
McClamrock	Lemuel	96, 100	
McClamrock	Thos A	76, 101	
McClelland	Alice	75	
McClelland	Fannie	75	

McCormic	Hugh	74	
McCormick	Johnson	21	
McCroy	Henry	66	
McDonald	Isabel	22	
McIntire	James	104	
McIntire	Mary J	108	
McIntire	William	62	
McKinley	Sarah A	104	
McKinsey	Mary E	41	
McLaughlin	William	23	
McLoed	Oliver	41, 44	
McMaken	J.C.	45, 46, 87	
McMullen	A.J.	27	
McMullen	M.A.	28	
McNeely	John A	8	
Meyers	John W	39	Ripley Twnshp
Miller	Elizabeth	111	
Miller	Eva May	103	
Miller	J.W. & Margaret	48	
Miller	J.W. & Wife	45	
Miller	John M	111	
Miller	John W	103	Heirs
Miller	Nancy	103	
Milligan	J	9, 87, 88	
Mills	Jennie	106	
Mimis	John	110	
Moneymaker	Ida E	33	
Montgomery County		37, 87	
Moore	C	32	
Morehouse	Florence	66	
Myer	C	76	
New Market		58	
No of acres in Township 18 R4	22921.46	115	
No of acres in Township 18 R5	13596.11	115	
No of acres in Township 19 R4	23468.22	115	
No of acres in Township 19 R5	11719.30	115	
No of acres in Township outside of city	70752.11	115	
No of acres occupied by city of Crawfordsville	953.30	115	
Nolan	Harry & Frank	64	
Nolan	John	64	
Nutt	Aaron	41, 44, 45, 48	
Nutt	Johnathan	38, 40, 41, 42, 44, 45	
Nutt	Sanford E	41, 44	
Oak Hill Cemetery		9, 88	
O'Connor	Maurice	36	
Oliver	Ben.	9	
Oliver	Jackson	27, 28	
Oliver	L.J.	34	
Oppy	C.J.	108	
Owen	Lewis	23	
Paine	Catharine	111	
Patton	Isreal	67	
Paul	G.W. & E.L.	77, 78	
Payne	George W	111	
Pitman	Fred & Adelia	9	
Poynts	W.R.	30, 31, 51	
Price	Mary	88	
Quick	A.J.	97	
Quick	Amos	97	
Quick	E	98	
Quick	Nathan	96, 97, 98, 99	
Quick	Stebbins	97	
Ramsey	A.F.	9, 16	
Reich	Henry	88	
Remley	David & Sarah	112	
Remley	Elizabeth	33	
Remley	James	111	
Remley	John	38, 111	
Rice	W.A.	28, 29	
Rich	J.S.	114	
Rich	J.S. & Lula	114	
Richardson	Joel T	110	
Right of Way	John C	64	
Robinson	James & William	28	
Rountree	D.W.	16	
Royalty	A.J.	37	

Rush	Emma	53	
Rush	Martha J	54	
Rusk	Jeptha	55	Heirs
S.H.		7, 21, 23, 31, 32, 38, 39, 45, 53, 63, 64, 74, 110, 112	
Sanders	James A	25	
Sappenfield	Sarah E	101	
Savil	Purviance	8	
Schenck	Henry	105	
Schenck	Mary	112	
School No 14		108	
School No 6		103	
Schultz	J	9, 16	
Scott	J.B.	22, 23, 26	
Shanklin	A.S.	98	
Shanklin	F	98	
Shanklin	John W	110	
Shaver	Orlando	9, 16	
Sidener	Martin V	7	
Simpson	Alfred	62	
Sims	George	64	
Skaggs	Cynthia	88	
Slattery	Thomas	87, 88	
Smith	Amanda	88	
Smith	Elias M	56	
Smith	Geo N	37, 38	
Smith	Howard & Laura	37	
Smith	Jeannette	31, 32	
Smith	John B & Jennie	37	
Smith	John W	35	
Smith	M.W.	7	
Smith	Paden	54, 55, 57	
Smith	Robert A	31, 32	
Snyder	A.D.	100	
Snyder	A.D. & M.E.	100	
Snyder	D.J. & Eliza	100	
Snyder	David	42	
Snyder	Jeremiah	105	
Snyder	Jerre	105, 106	
Snyder	John W	20	
Snyder	Redden B	105, 108	
Snyder	Wm J	105	
Snyder	Wm J & Molly	107	
Stafford	Lucinda	39, 44	
Starks	Thomas C	64	
Starks	W.R.	95	
Starks	William R	64	
Steele	Amanda	105	
Steele	Lucy A	19	
Stephens	Robert H & Eliza M	52	
Stine	John	102	
Stonecipher	W.H.	77	
Stoner	Isaac	87	
Stout	Ben F	109	
Stout	Joel	109	
Stout	John A	109, 110	
Stout	Wilson	109, 110	
Stump	John	53	
Stump	John & Robert	53	
Stump	Robert	53	
Surface	Thomas & Wife	45	
Swank	Jacob	106	
Swearingen	Mary J	87	
Swindler	Harley	48, 53	
Swindler	Jas H	48	
Swindler	Virginia	52	
Switzer	John A	108, 109	
Talbot	Courtney	7	
Talbot	H.H.	7	
Tapp	George	74	
Tarris	David	110	
Tarris	Wm	110	
Taylor	James	96	
Taylor	Thomas	96	
Thomas	Amis	103	
Thomas	Brook & Eveline	110	
Thompson	Amos	103, 104, 110	

Thompson	J.W.P.	62	
Thompson	Sarah	35	
Thompson	Walter A	103	
Tilney	B.W.D.	112	
Tilney	Bill	37	
Tolbert	Kennedy	112	
Tomlinson	Martha	88	
Tomlinson	William	77, 88	
Torman	Carrie E	38	
Truett	Sarah	95	
Vail	Abraham A	64	
Vail	James	64	Estate
Vail	N.B.C.	64	
Vance	Amanda	76	
Vancleave	Ransom & Sarah	55	
Vandarsdall	Wesley	9	
Vanhook	Jane, Martha & Frank	37	
VanLeiven	A	112	
Vanscoyoc	Godfrey	24	
Vanscoyoc	John	23	
Vanscoyoc	S.M.	24	
Vermillion	Woodford	33	
Wagner		31	
Walker, Armantrout & Co.		31	
Wallace	Margaret	88	
Walters	Emily	63	
Walton	John	98	
Walton	Sanford	98	
Ward	A	27	
Warren	C	9	
Watson	William W	18	
Weir	Alexander	47	
Weir	Henry	46, 47, 48	
Weir	James M	47, 48	
Weir	John	46	
Weir	Saloma Ann	54	
Whitsett	J.B. & E	8	
Wilcox	George	62	et al
Wilcox	Levi	38	
Wilhelm	Samuel	111	
Wilhite	E.A.	8	
Wilhite	Mary E	19, 20	et al
Wilhite	P.T.	113	
Wilhite	Paschal F	8, 9, 57, 62, 63	
Wilhite		7	
Wilhoit	Roley O	17	
Wilkinson	Aaron	9, 21, 27	
Wilkinson	James	58	
Wilks	Maurice	24	
William	Henry	9	
Williams	Bryan	36	
Williams	Isham	34	
Willis	David	74	
Wilson	J.J.	58	
Wilson	Owen	22	
Wingert	Jacob	25, 28	
Wray	C.H.	32	
Wray	Carson R	33	
Wray	Cyrus	67	
Wray	Henry B	17	
Wray	James B	17	
Wray	Mary A	101	
Wray	N.I.	31	
Wray	Samuel	58	
Wray	W.C.	31	
Wray	W.H.	31	
Wray	Wm J	101	
Young	Dexter	74	
Yount	Daniel	38, 39	
Zeller	Michael	38	
Zervis	George	20	
Zook	John W	101, 106	
Zook	Saul C	38	



W. B. Burford  
MANUFACTURER  
OF  
**BLANK BOOKS**  
LITHOGRAPHIC  
AND  
**TYPE PRINTER**  
Indianapolis, Ind.


We have on file  
a sample leaf and  
full description of this  
**BOOK**

When you wish a  
duplicate order by this  
**NUMBER**  
3270

Section No. 1

Congressional Township No. 18, R. 4

Scale—Forty rods to an inch, or ten rods to a space, Congress Land, which is one mile square for a section.  
Number of acres in this section, according to the United States Survey, 644 57




1

Section No. 2

Congressional Township No. 18, R. 4

Scale—Forty rods to an inch, or ten rods to a space, Congress Land, which is one mile square for a section.

Number of acres in this section, according to the United States Survey, 647.87




2

Section No. 3

Congressional Township No. 18, R. 4

Scale—Forty rods to an inch, or ten rods to a space, Congress Land, which is one mile square for a section.  
Number of acres in this section, according to the United States Survey, 644.80




3

Section No. 4

) Congressional Township No. 18, R. 7

Scale—Forty rods to an inch, or ten rods to a space, Congress Land, which is one mile square for a section.

Number of acres in this section, according to the United States Survey, 641.10

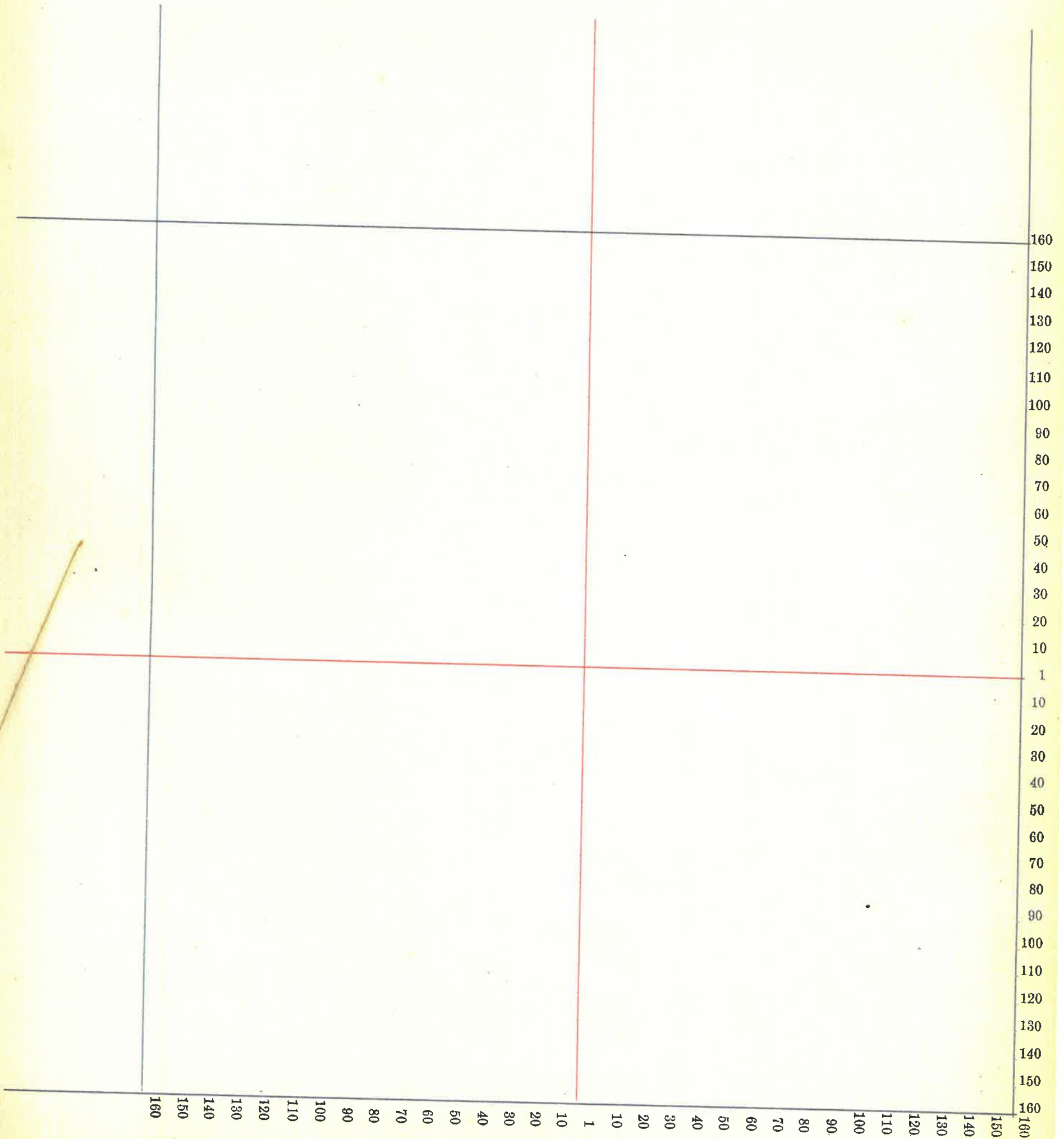


4

Section No. 5

Congressional Township No. 18, R. 4

Scale—Forty rods to an inch, or ten rods to a space, Congress Land, which is one mile square for a section.  
Number of acres in this section, according to the United States Survey, 685.70




5

Section No. 6

Congressional Township No. 18, R. 4

Scale—Forty rods to an inch, or ten rods to a space, Congress Land, which is one mile square for a section.

Number of acres in this section, according to the United States Survey, 618.62



6



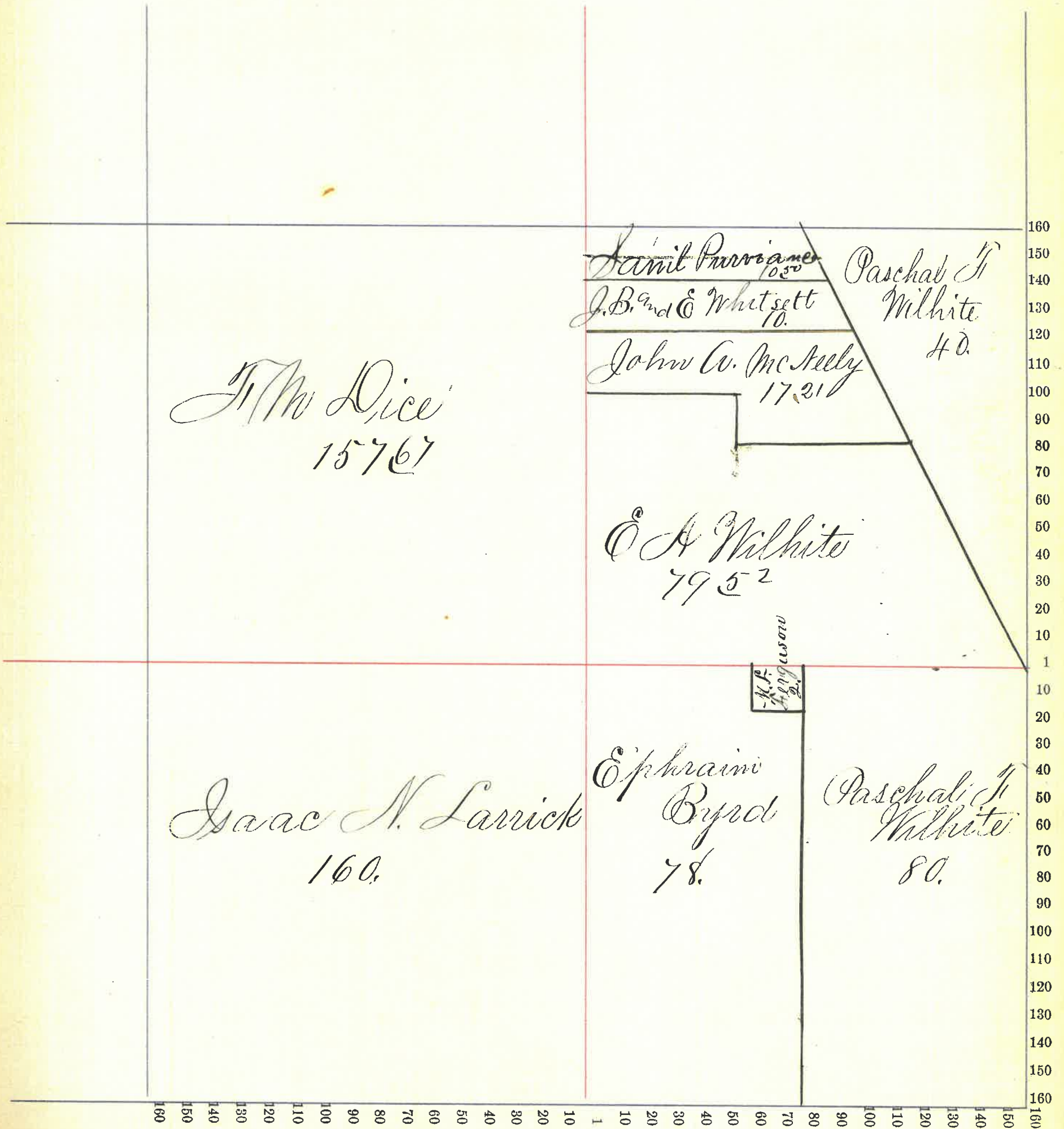


Section No. 8

Congressional Township No. 18, R. 4

Scale—Forty rods to an inch, or ten rods to a space, Congress Land, which is one mile square for a section.

Number of acres in this section, according to the United States Survey, 640

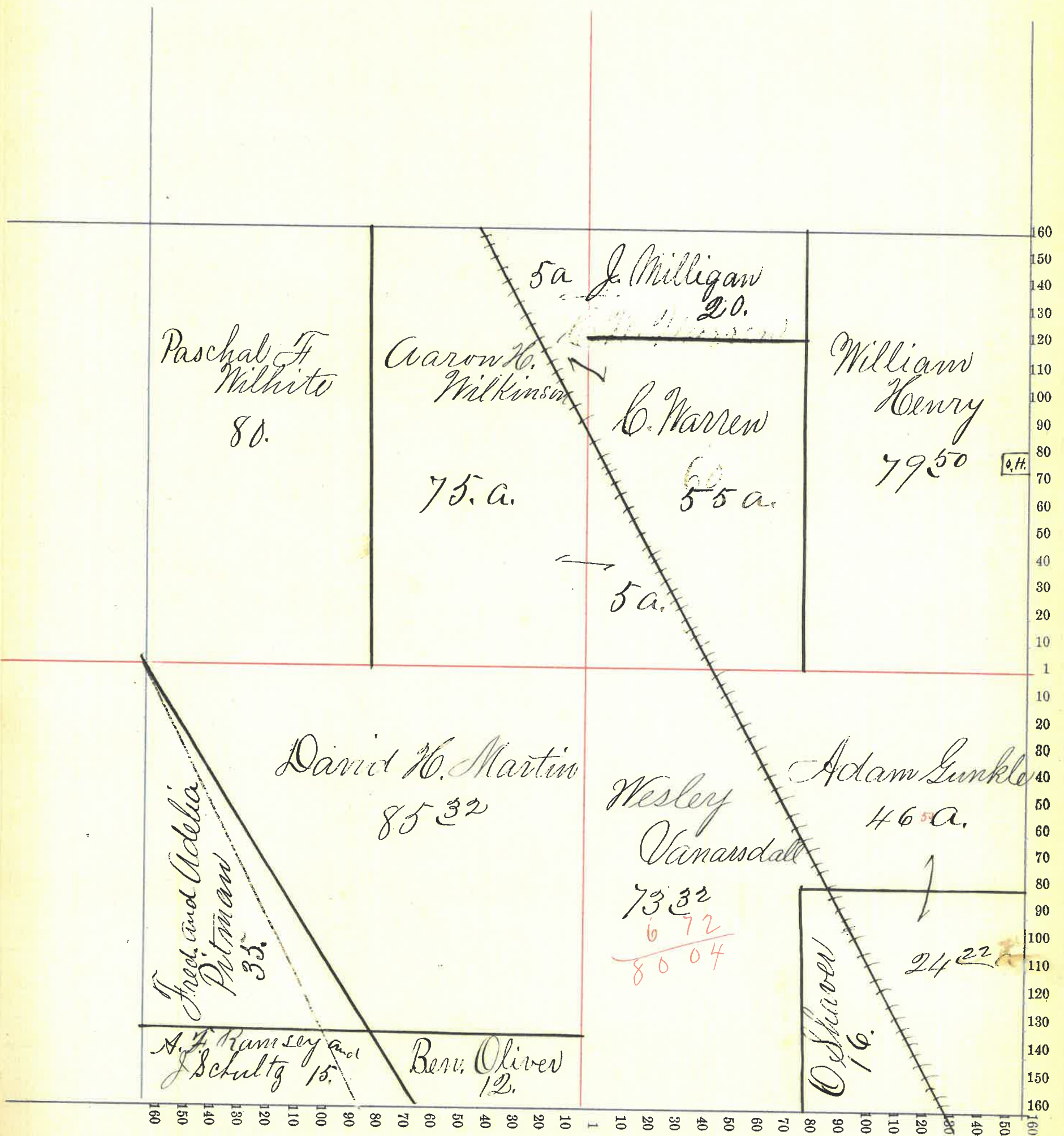


Section No. 9

Congressional Township No. 18, R. 4

Scale—Forty rods to an inch, or ten rods to a space, Congress Land, which is one mile square for a section.

Number of acres in this section, according to the United States Survey, 640.




Section No. 10

Congressional Township No. 18, R. 4

Scale—Forty rods to an inch, or ten rods to a space, Congress Land, which is one mile square for a section.

Number of acres in this section, according to the United States Survey, 640.




10

Section No. 11

Congressional Township No. 18, R. 4

Scale—Forty rods to an inch, or ten rods to a space, Congress Land, which is one mile square for a section.  
Number of acres in this section, according to the United States Survey, 640.




11

Section No. 12

Congressional Township No. 18, R. 4

Scale—Forty rods to an inch, or ten rods to a space, Congress Land, which is one mile square for a section.

Number of acres in this section, according to the United States Survey, 640.




12

Section No. 13

Congressional Township No. 18, R. 4

Scale—Forty rods to an inch, or ten rods to a space, Congress Land, which is one mile square for a section.  
Number of acres in this section, according to the United States Survey, 640.




13

Section No. 14

Congressional Township No. 18, R. 4

Scale—Forty rods to an inch, or ten rods to a space, Congress Land, which is one mile square for a section.

Number of acres in this section, according to the United States Survey, 640.




14

Section No. 15

Congressional Township No. 18, R. 7

Scale—Forty rods to an inch, or ten rods to a space, Congress Land, which is one mile square for a section.  
Number of acres in this section, according to the United States Survey, 640



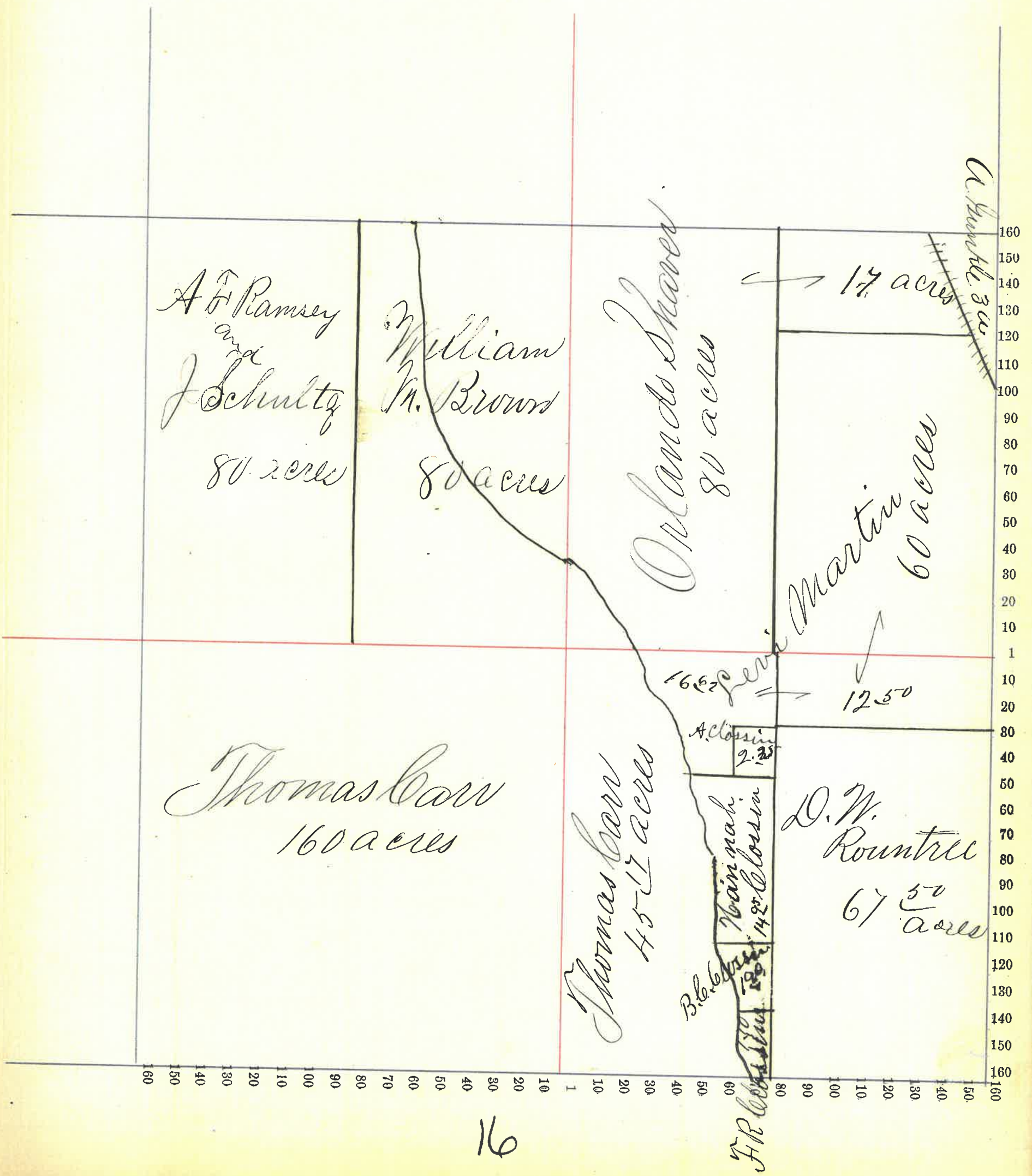
15



Section No. 16

Congressional Township No. 18, R. 4

Scale—Forty rods to an inch, or ten rods to a space, Congress Land, which is one mile square for a section.  
Number of acres in this section, according to the United States Survey, 640

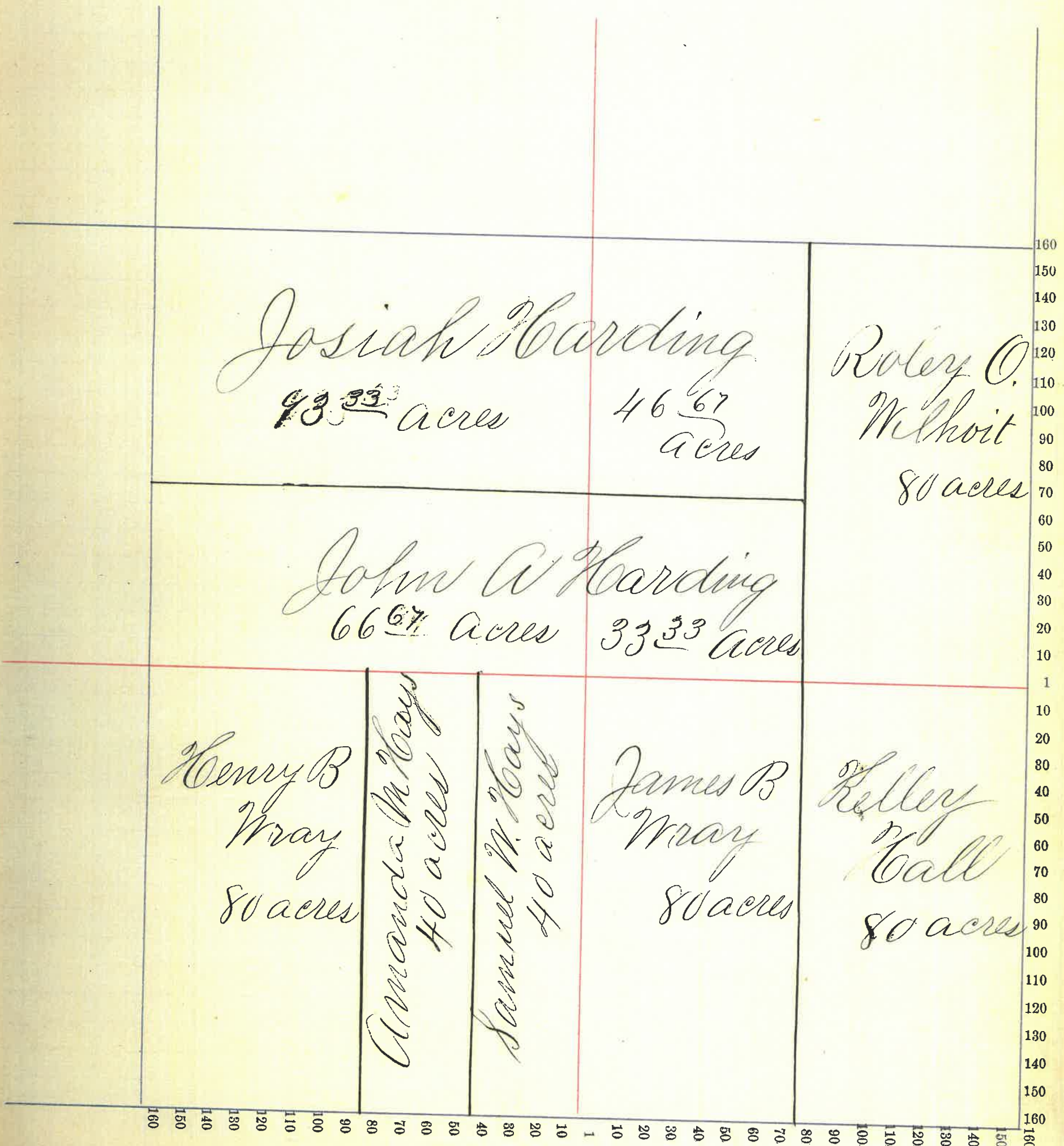


Section No. 17

Congressional Township No. 18, R. 4

Scale—Forty rods to an inch, or ten rods to a space, Congress Land, which is one mile square for a section.


Number of acres in this section, according to the United States Survey, 640.



Section No. 18

Congressional Township No. 18, R. 4

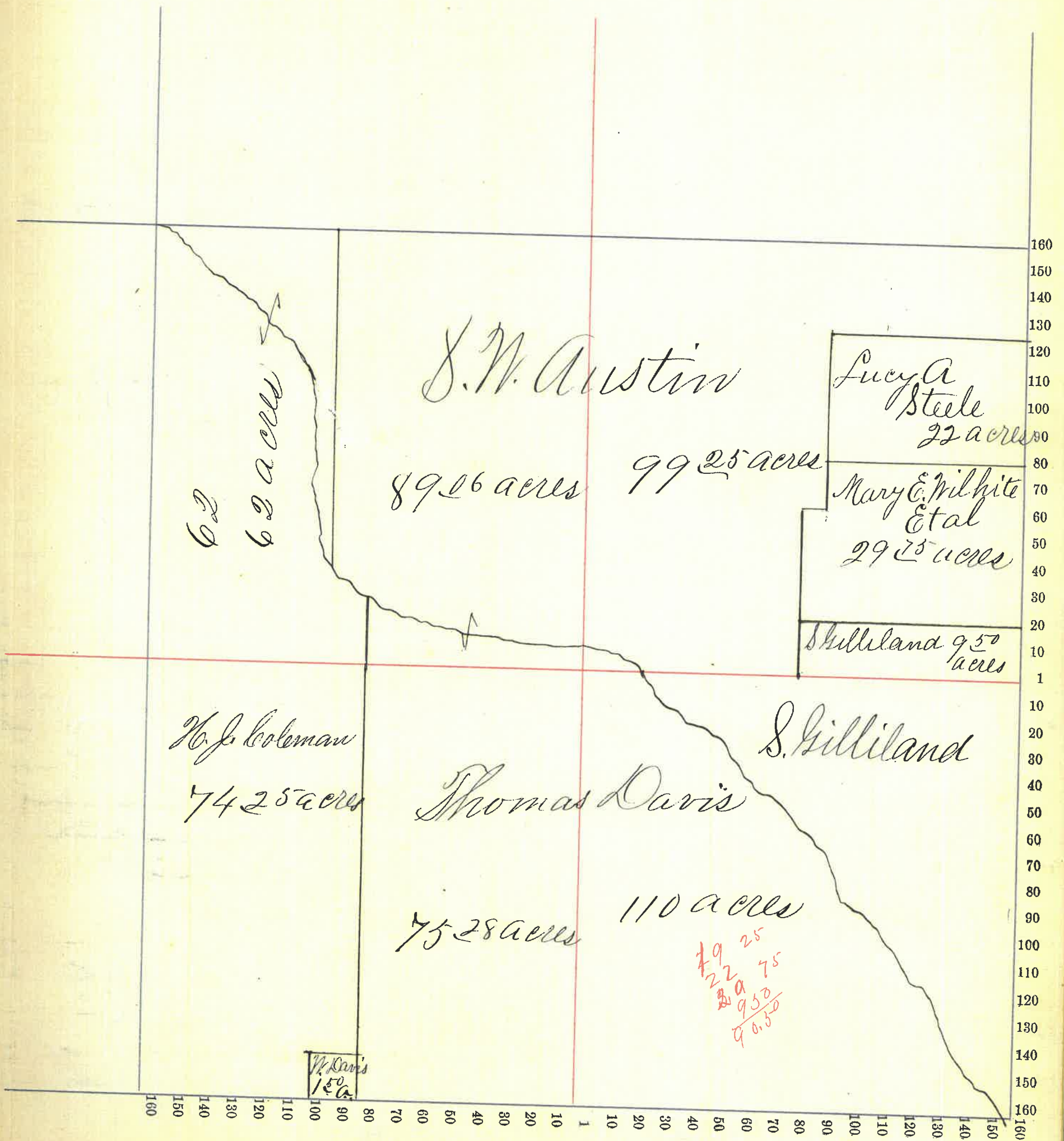
Scale—Forty rods to an inch, or ten rods to a space, Congress Land, which is one mile square for a section.  
Number of acres in this section, according to the United States Survey, 619.60



Section No. 19

Congressional Township No. 18, R. 4

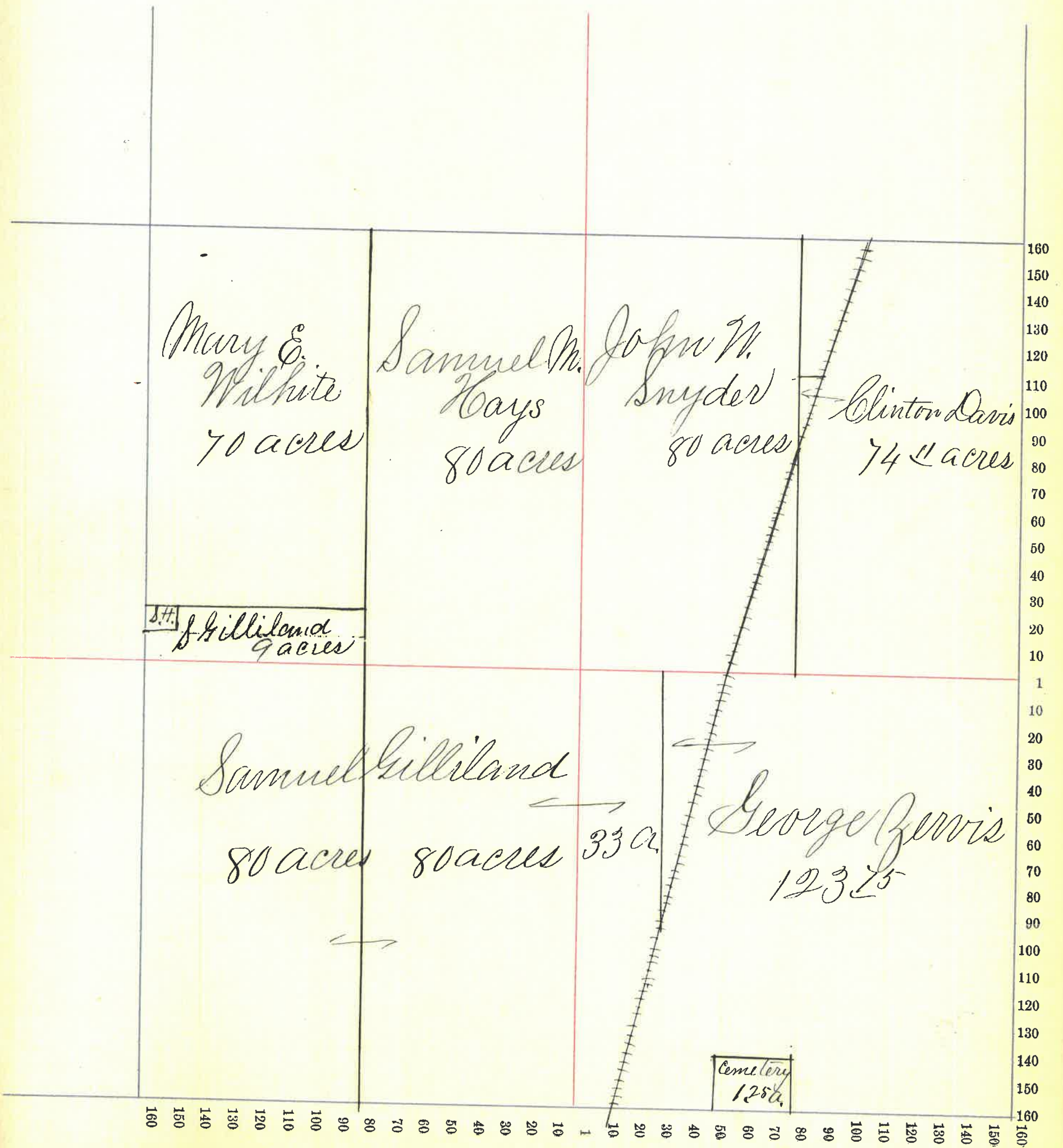
Scale—Forty rods to an inch, or ten rods to a space, Congress Land, which is one mile square for a section.  
Number of acres in this section, according to the United States Survey, 621.68



Section No. 20

Congressional Township No. 18, R. 4


Scale—Forty rods to an inch, or ten rods to a space, Congress Land, which is one mile square for a section.  
Number of acres in this section, according to the United States Survey, 640.



Section No. 21

Congressional Township No. 18, R. 4

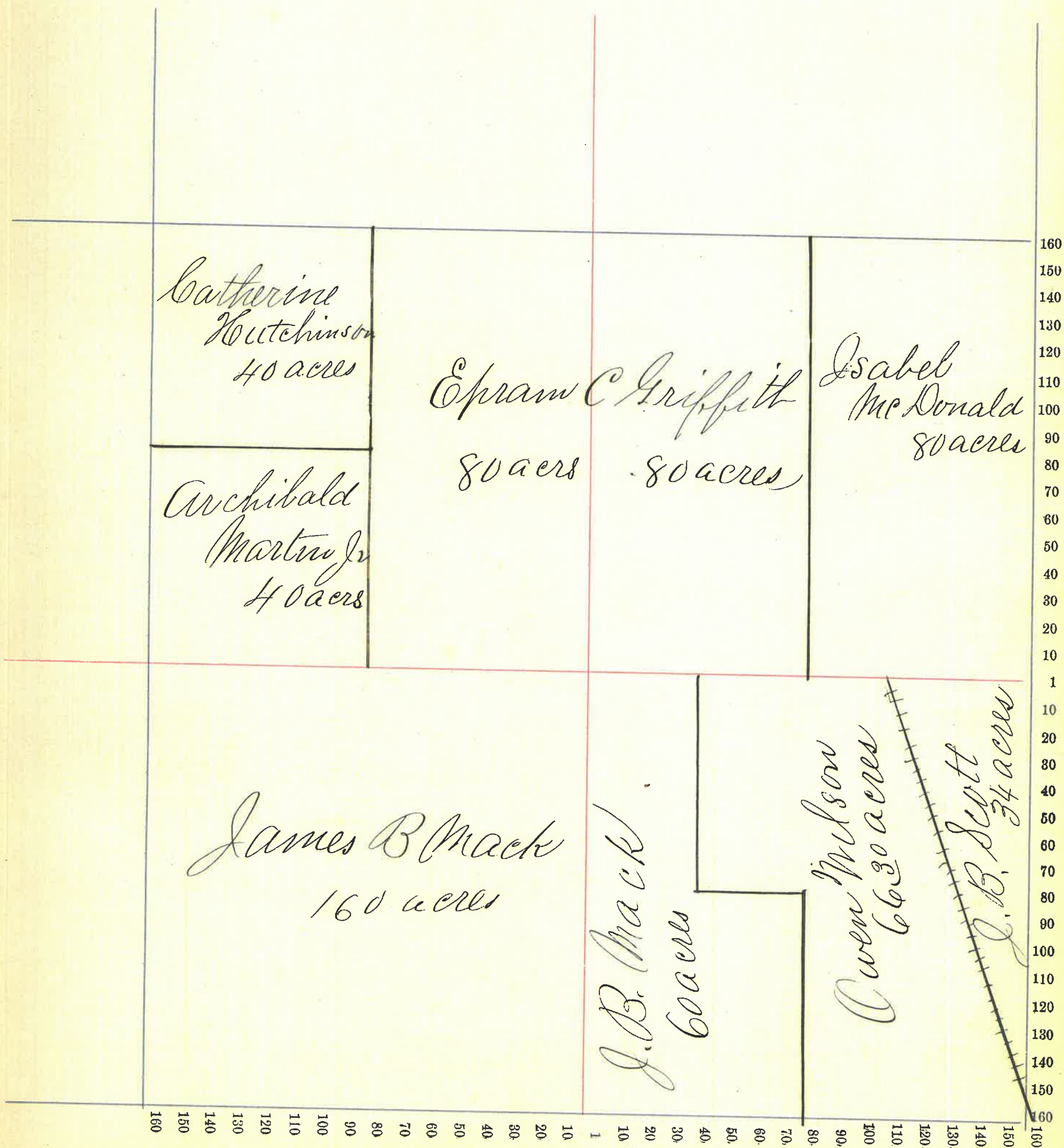
Scale—Forty rods to an inch, or ten rods to a space, Congress Land, which is one mile square for a section.  
Number of acres in this section, according to the United States Survey, 640.



Section No. 22

Congressional Township No. 18, R. 4


Scale—Forty rods to an inch, or ten rods to a space, Congress Land, which is one mile square for a section.  
Number of acres in this section, according to the United States Survey, 640.



Section No. 23

Congressional Township No. 18, R. 4

Scale—Forty rods to an inch, or ten rods to a space, Congress Land, which is one mile square for a section.  
Number of acres in this section, according to the United States Survey, 640






Section No. 24

Congressional Township No. 18, R. 4

Scale—Forty rods to an inch, or ten rods to a space, Congress Land, which is one mile square for a section.  
Number of acres in this section, according to the United States Survey, 640.




Section No. 25

Congressional Township No. 18, R. 4

Scale—Forty rods to an inch, or ten rods to a space, Congress Land, which is one mile square for a section.

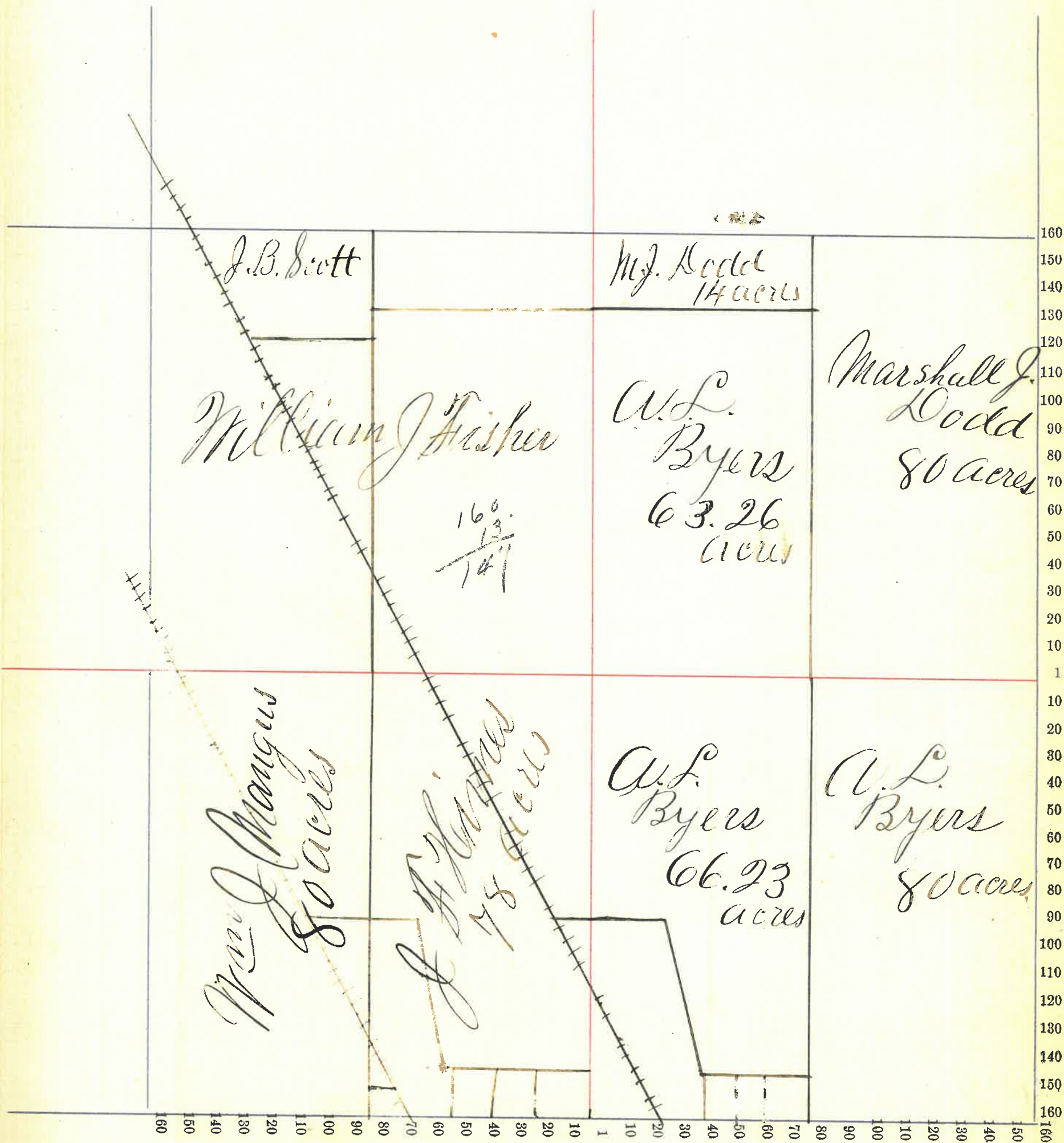
Number of acres in this section, according to the United States Survey, 640



Section No. 26

Congressional Township No. 18, R. 4

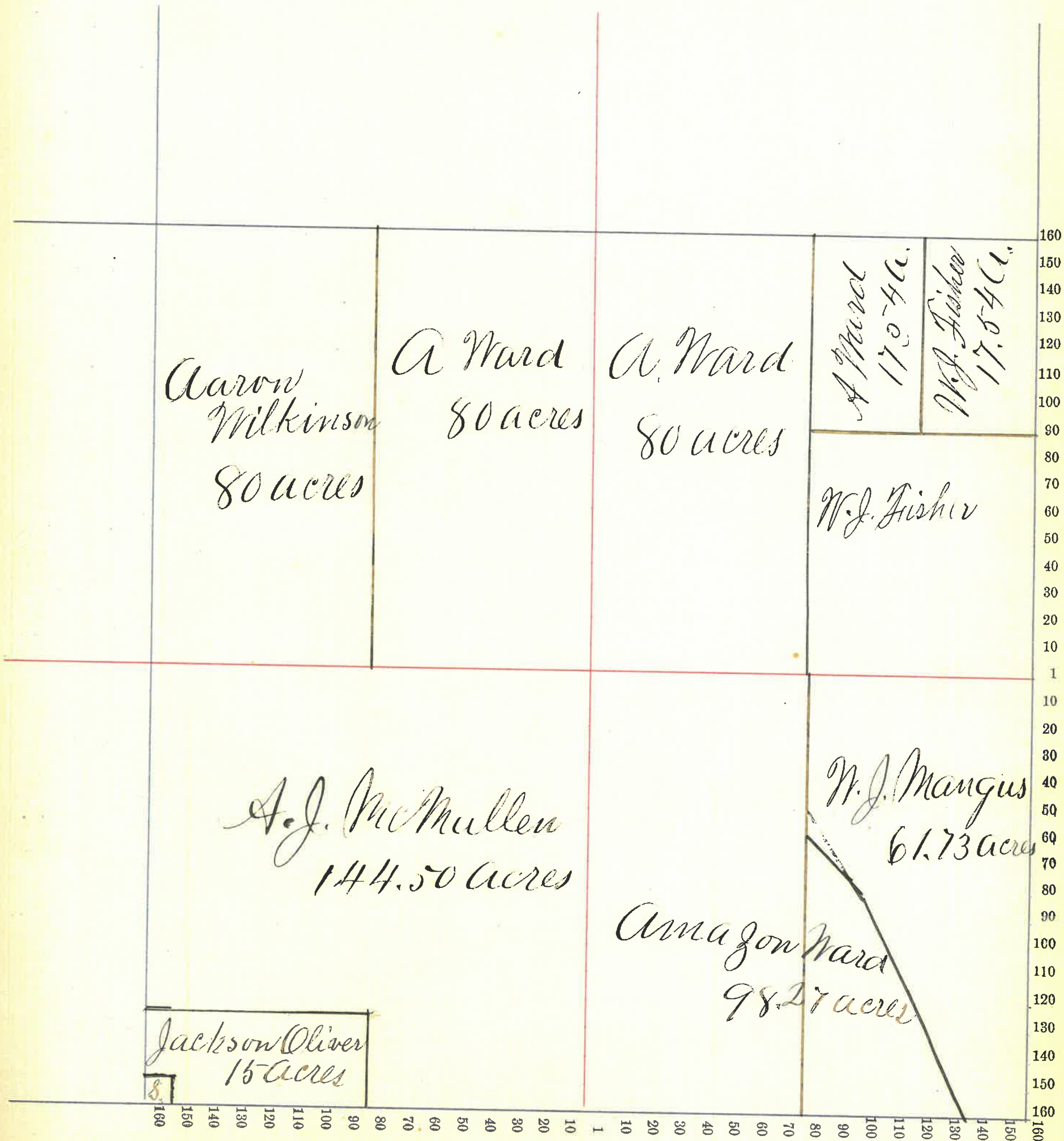
Scale—Forty rods to an inch, or ten rods to a space, Congress Land, which is one mile square for a section.  
Number of acres in this section, according to the United States Survey, 640.



Section No. 27

Congressional Township No. 18, R. 4


Scale—Forty rods to an inch, or ten rods to a space, Congress Land, which is one mile square for a section.  
Number of acres in this section, according to the United States Survey, 640.



Section No. 28

Congressional Township No. 18, R. 4

Scale—Forty rods to an inch, or ten rods to a space, Congress Land, which is one mile square for a section.  
Number of acres in this section, according to the United States Survey, 640.

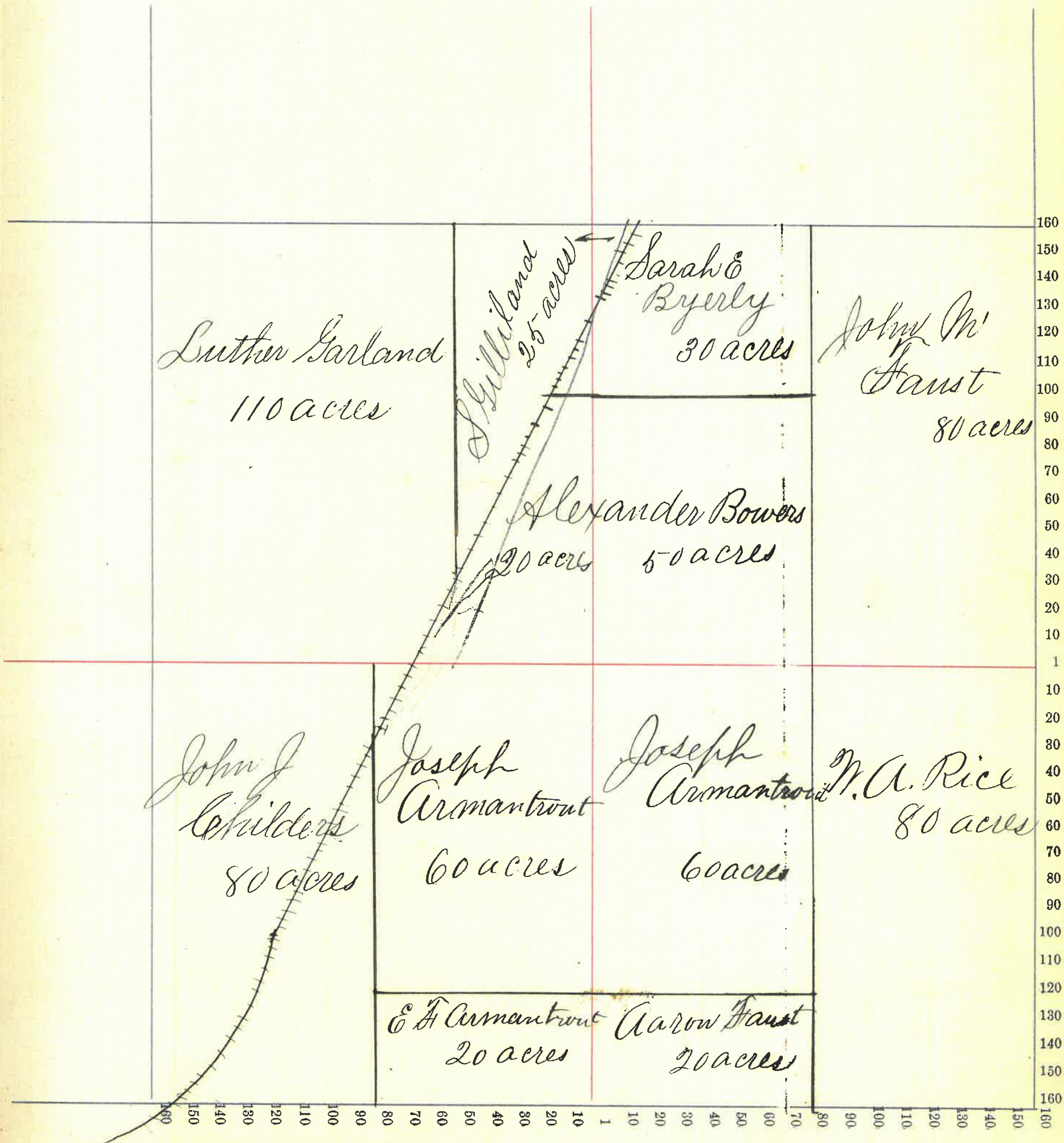


Section No. 29

Congressional Township No. 18, R. 4

Scale—Forty rods to an inch, or ten rods to a space, Congress Land, which is one mile square for a section.

Number of acres in this section, according to the United States Survey, 640.




Section No. 30

Congressional Township No. 18, R. 4

Scale—Forty rods to an inch, or ten rods to a space, Congress Land, which is one mile square for a section.


Number of acres in this section, according to the United States Survey, 612.16



Section No. 31

Congressional Township No. 18, R. H

Scale—Forty rods to an inch, or ten rods to a space, Congress Land, which is one mile square for a section. *Section*  
Number of acres in this section, according to the United States Survey, 611.76



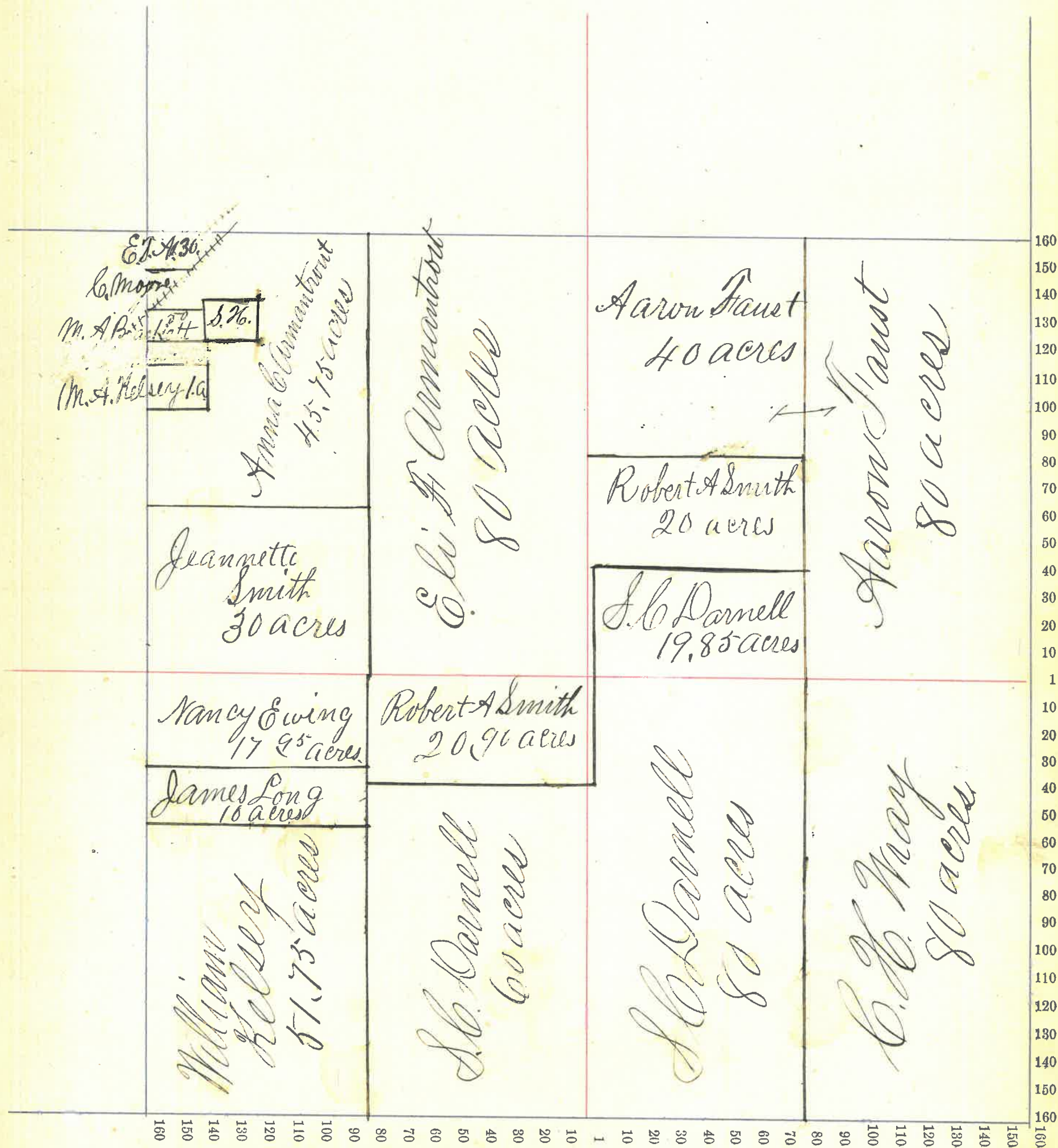


Section No. 32

Congressional Township No. 18, R. 4

Scale—Forty rods to an inch, or ten rods to a space, Congress Land, which is one mile square for a section.

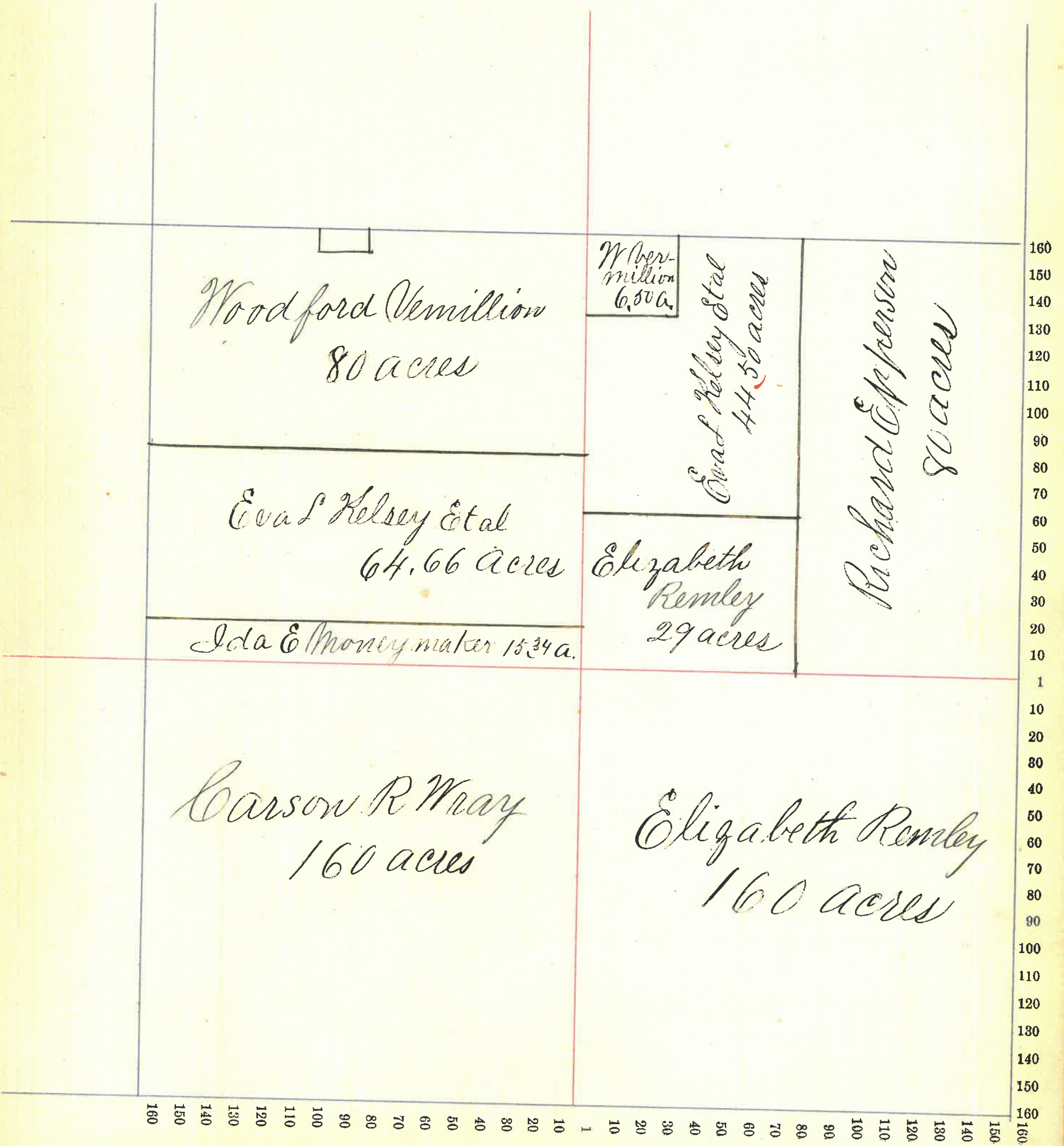
Number of acres in this section, according to the United States Survey, 640



Section No. 33

Congressional Township No. 18, R. 4


Scale—Forty rods to an inch, or ten rods to a space, Congress Land, which is one mile square for a section.  
Number of acres in this section, according to the United States Survey, 640,



Section No. 34

Congressional Township No. 18, R. 4

Scale—Forty rods to an inch, or ten rods to a space, Congress Land, which is one mile square for a section.  
 Number of acres in this section, according to the United States Survey, 6140.



6140 / 1 = 34

Section No. 35

Congressional Township No. 18, R. 4

Scale—Forty rods to an inch, or ten rods to a space, Congress Land, which is one mile square for a section.

Number of acres in this section, according to the United States Survey, 640.




Section No. 36

Congressional Township No. 18, R. 4

Scale—Forty rods to an inch, or ten rods to a space, Congress Land, which is one mile square for a section.


Number of acres in this section, according to the United States Survey, 640.



Section No. 1

Congressional Township No. 18, R. 5


Scale—Forty rods to an inch, or ten rods to a space, Congress Land, which is one mile square for a section.  
Number of acres in this section, according to the United States Survey, 626.29



Section No. 2

Congressional Township No. 18, R. 5

Scale—Forty rods to an inch, or ten rods to a space, Congress Land, which is one mile square for a section.  
Number of acres in this section, according to the United States Survey, 635.69

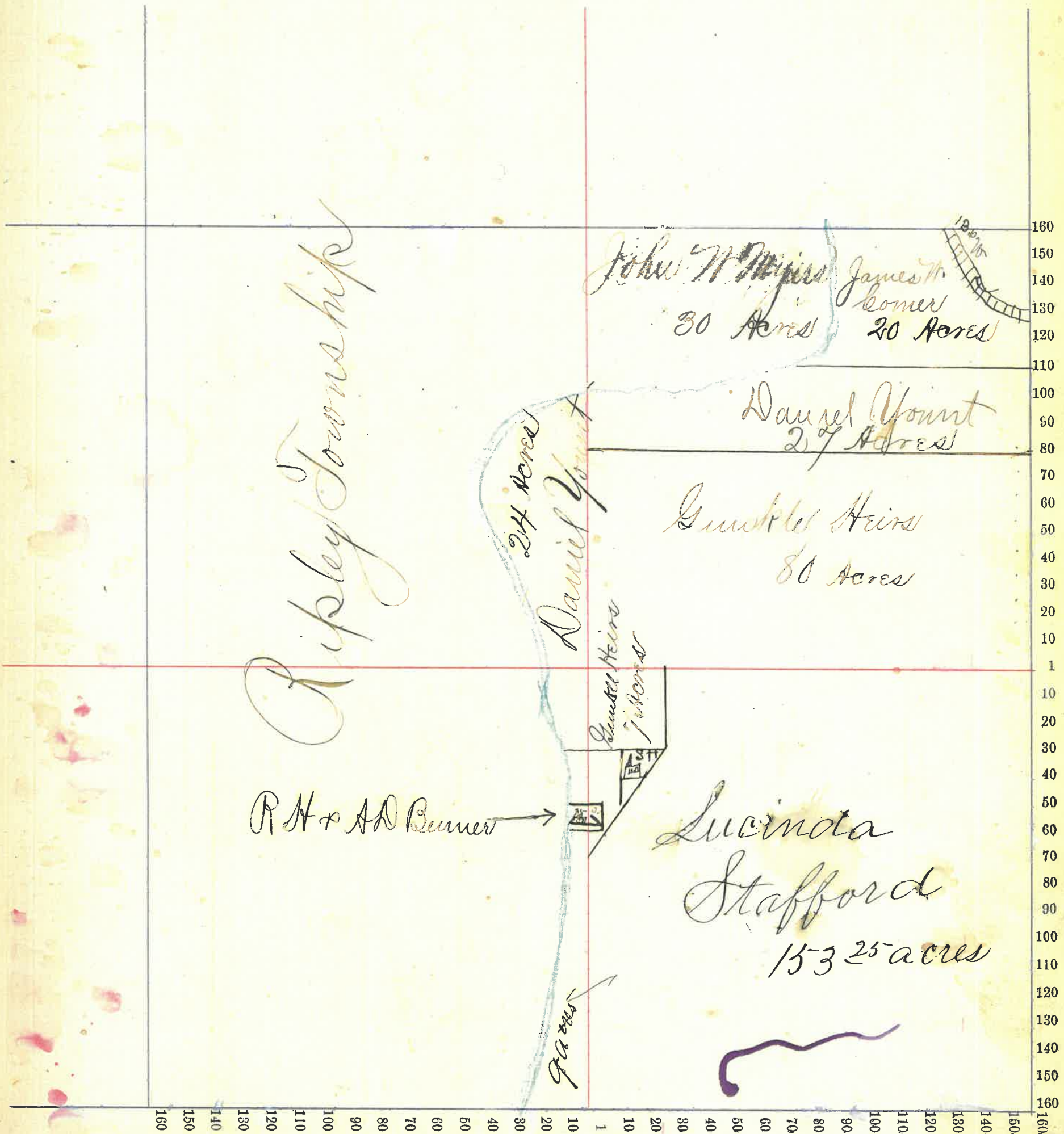


Section No. 3

Congressional Township No. 18, R. 5

Scale—Forty rods to an inch, or ten rods to a space, Congress Land, which is one mile square for a section.

Number of acres in this section, according to the United States Survey, 607.00



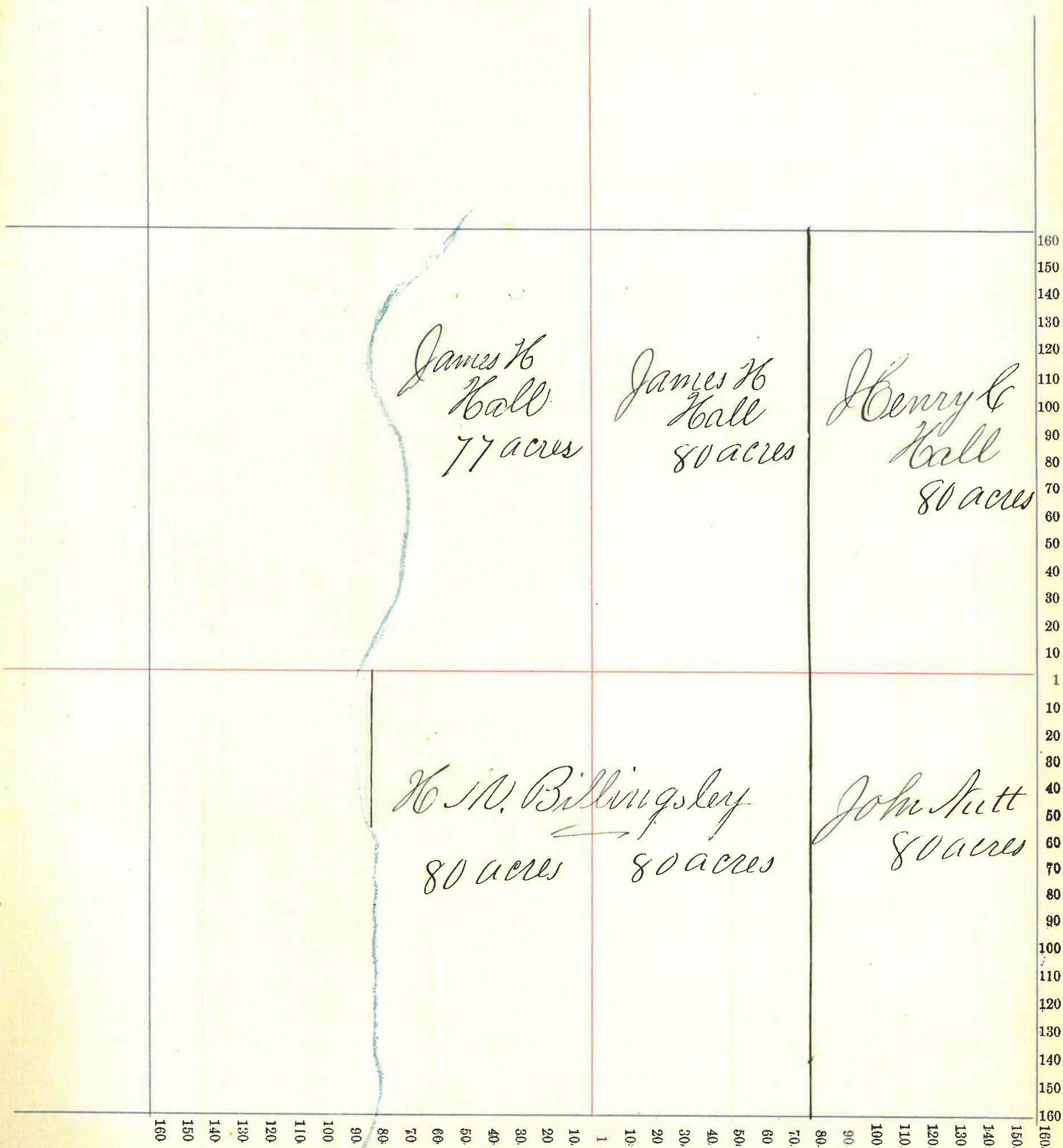


Section No. 10

Congressional Township No. 18, R. 5

Scale—Forty rods to an inch, or ten rods to a space, Congress Land, which is one mile square for a section.

Number of acres in this section, according to the United States Survey, 40.




40

Section No. 11

Congressional Township No. 18, R. 5

Scale—Forty rods to an inch, or ten rods to a space, Congress Land, which is one mile square for a section.  
Number of acres in this section, according to the United States Survey, 640.

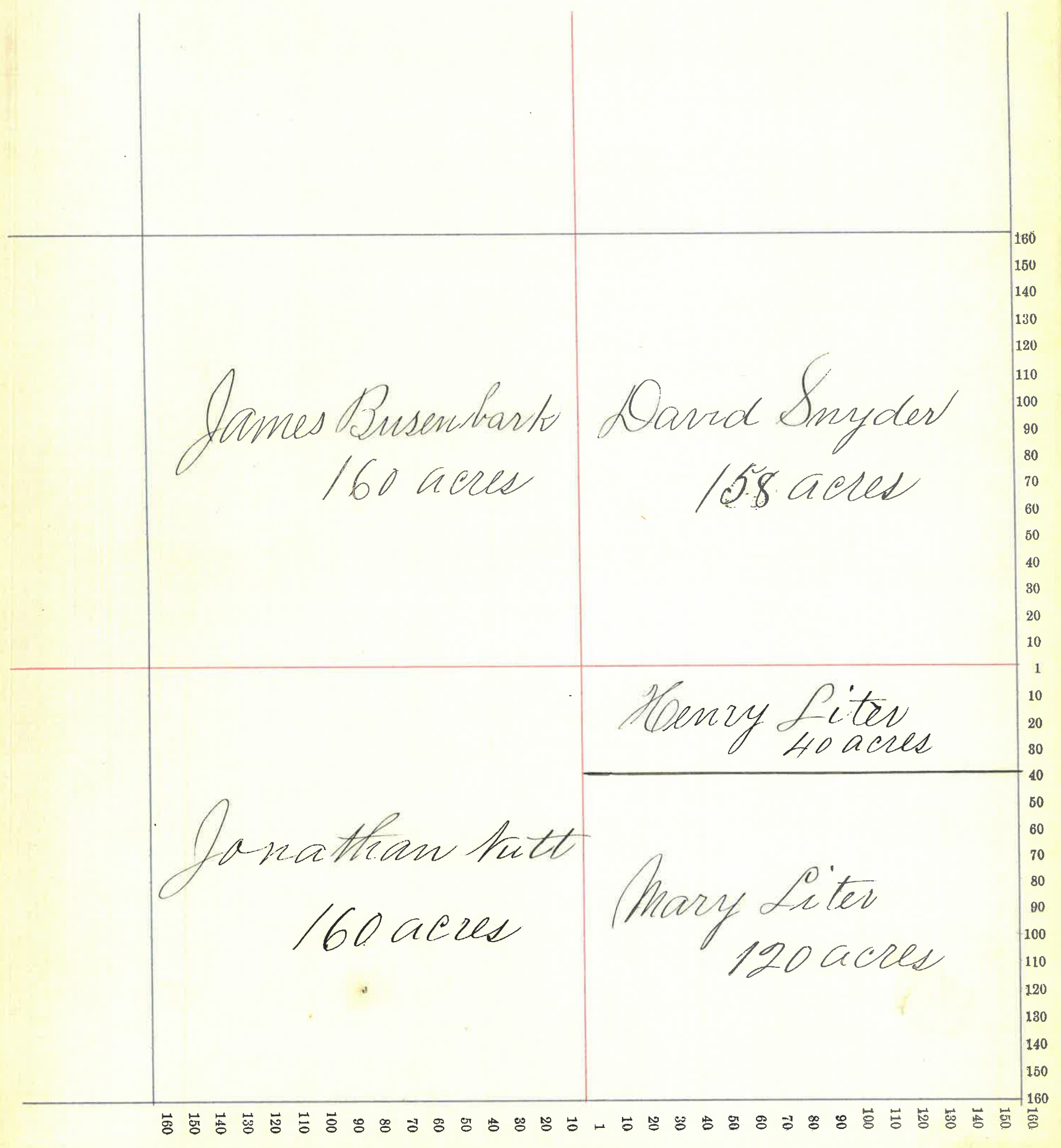


Section No. 12

Congressional Township No. 18, R. 5

Scale—Forty rods to an inch, or ten rods to a space, Congress Land, which is one mile square for a section.


Number of acres in this section, according to the United States Survey, 640.



Section No. 13

Congressional Township No. 18, R. 5

Scale—Forty rods to an inch, or ten rods to a space, Congress Land, which is one mile square for a section.  
Number of acres in this section, according to the United States Survey, 640.




Section No. 14

Congressional Township No. 18, R. 5

Scale—Forty rods to an inch, or ten rods to a space, Congress Land, which is one mile square for a section.

Number of acres in this section, according to the United States Survey, 640

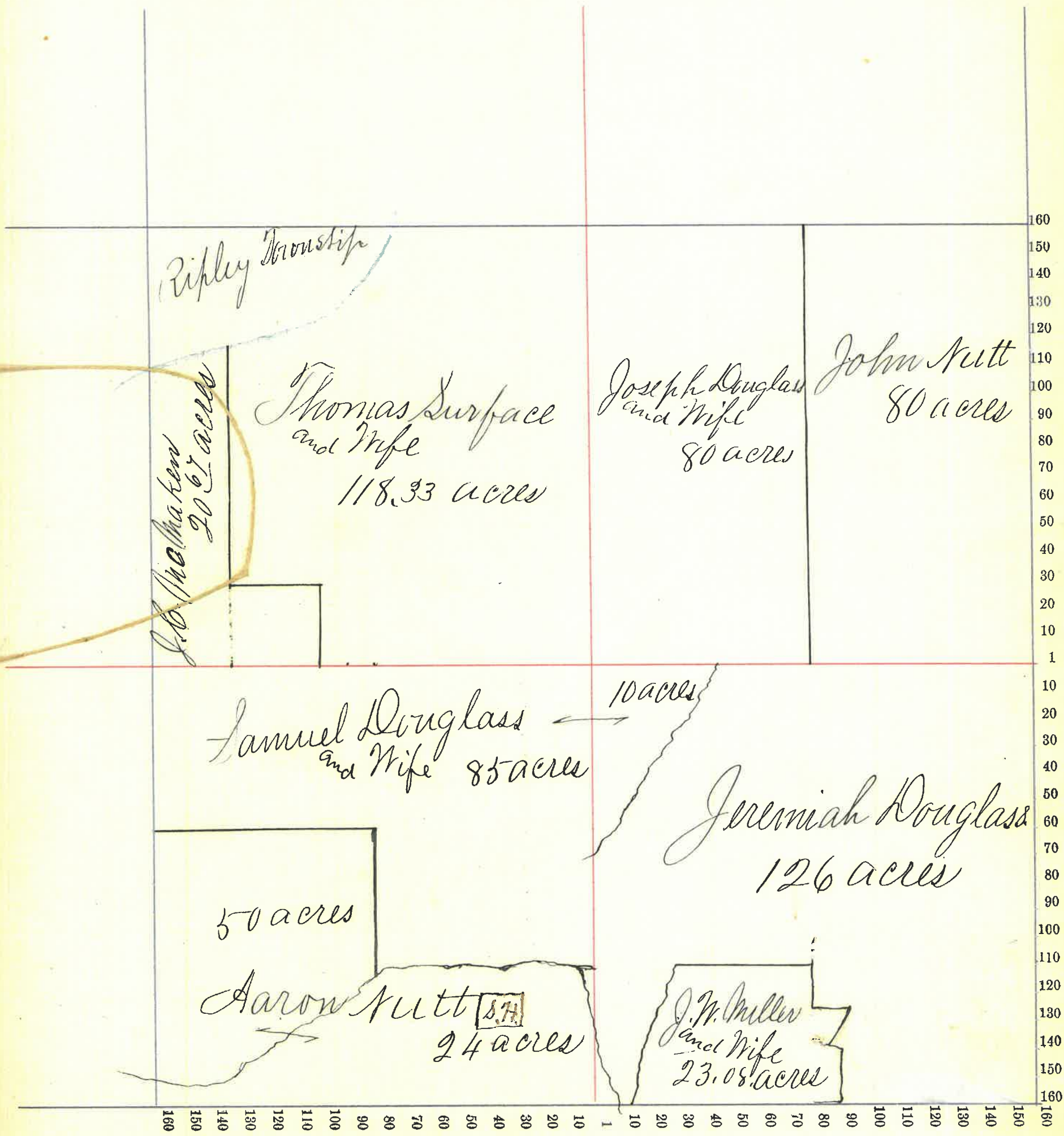


Section No. 15

Congressional Township No. 18, R. 5

Scale—Forty rods to an inch, or ten rods to a space, Congress Land, which is one mile square for a section.


Number of acres in this section, according to the United States Survey, 640



Section No. 16

Congressional Township No. 18, R. 5

Scale—Forty rods to an inch, or ten rods to a space, Congress Land, which is one mile square for a section.  
Number of acres in this section, according to the United States Survey, 640




46

Section No. 21

Congressional Township No. 18, R. 5

Scale—Forty rods to an inch, or ten rods to a space, Congress Land, which is one mile square for a section.

Number of acres in this section, according to the United States Survey, 640






Section No. 22

Congressional Township No. 18, R. 5

Scale—Forty rods to an inch, or ten rods to a space, Congress Land, which is one mile square for a section.


Number of acres in this section, according to the United States Survey, 640.



Section No. 23

Congressional Township No. 18, R. 5

Scale—Forty rods to an inch, or ten rods to a space, Congress Land, which is one mile square for a section.  
Number of acres in this section, according to the United States Survey, 640.

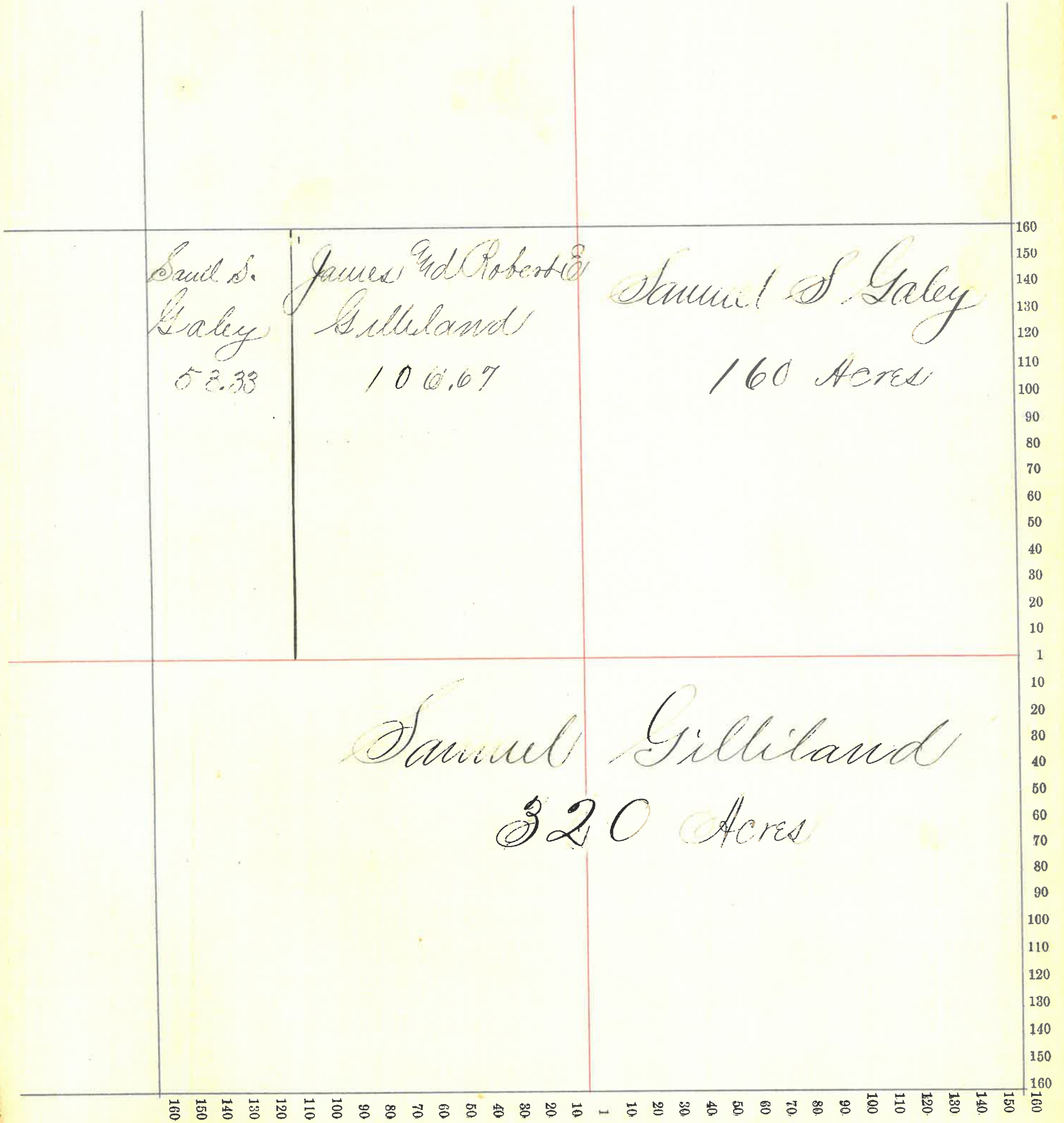


Section No. 24

Congressional Township No. 18, R. 5

Scale—Forty rods to an inch, or ten rods to a space, Congress Land, which is one mile square for a section.


Number of acres in this section, according to the United States Survey, 640



Section No. 25

Congressional Township No. 18, R. 5

Scale—Forty rods to an inch, or ten rods to a space, Congress Land, which is one mile square for a section.  
Number of acres in this section, according to the United States Survey, 640

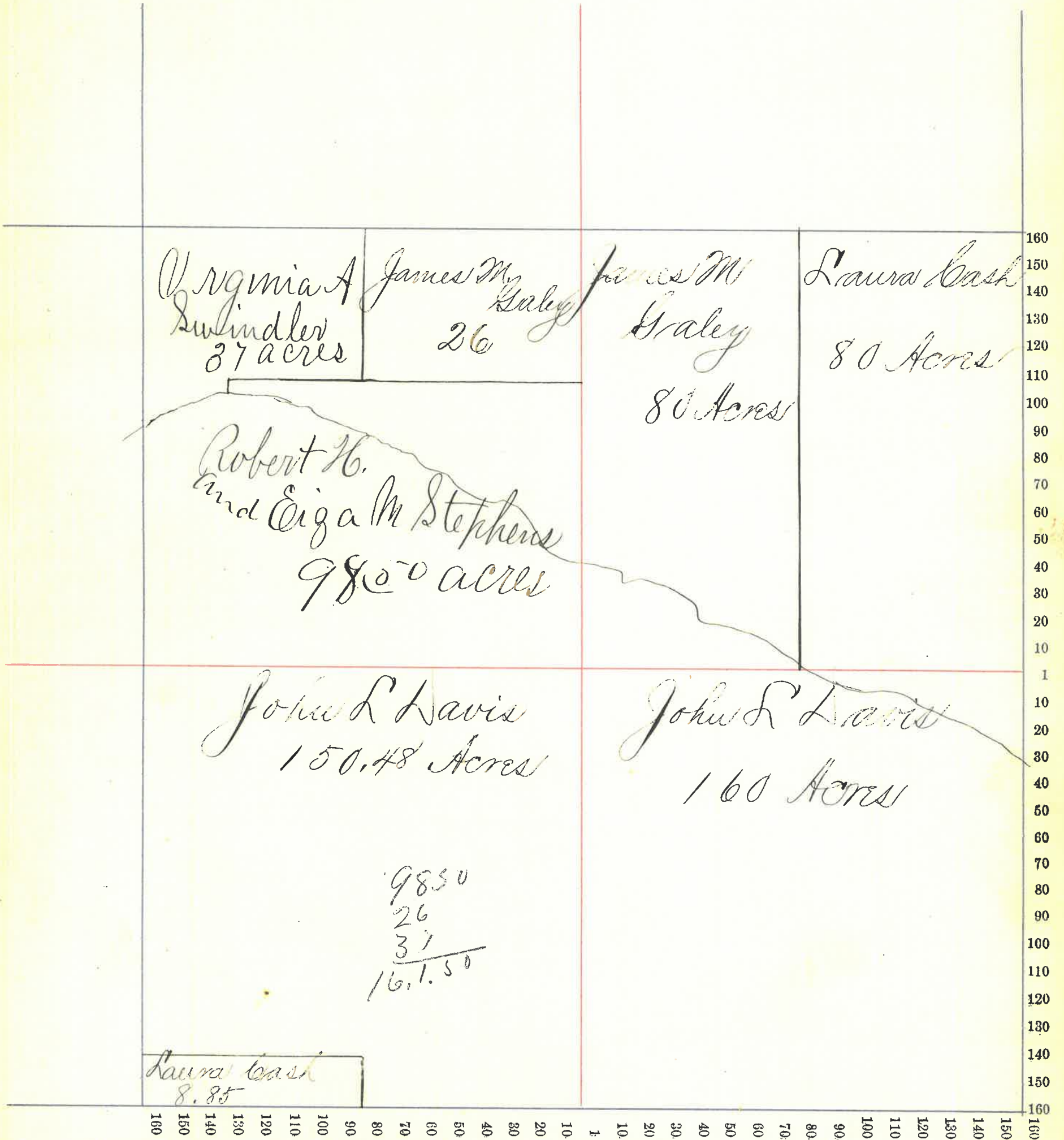


Section No. 26

Congressional Township No. 18, R. 5

Scale—Forty rods to an inch, or ten rods to a space, Congress Land, which is one mile square for a section.

Number of acres in this section, according to the United States Survey, 640.




9850  
26  
37  
-----  
161.50

Section No. 27

Congressional Township No. 18, R. 5

Scale—Forty rods to an inch, or ten rods to a space, Congress Land, which is one mile square for a section.

Number of acres in this section, according to the United States Survey, 640.

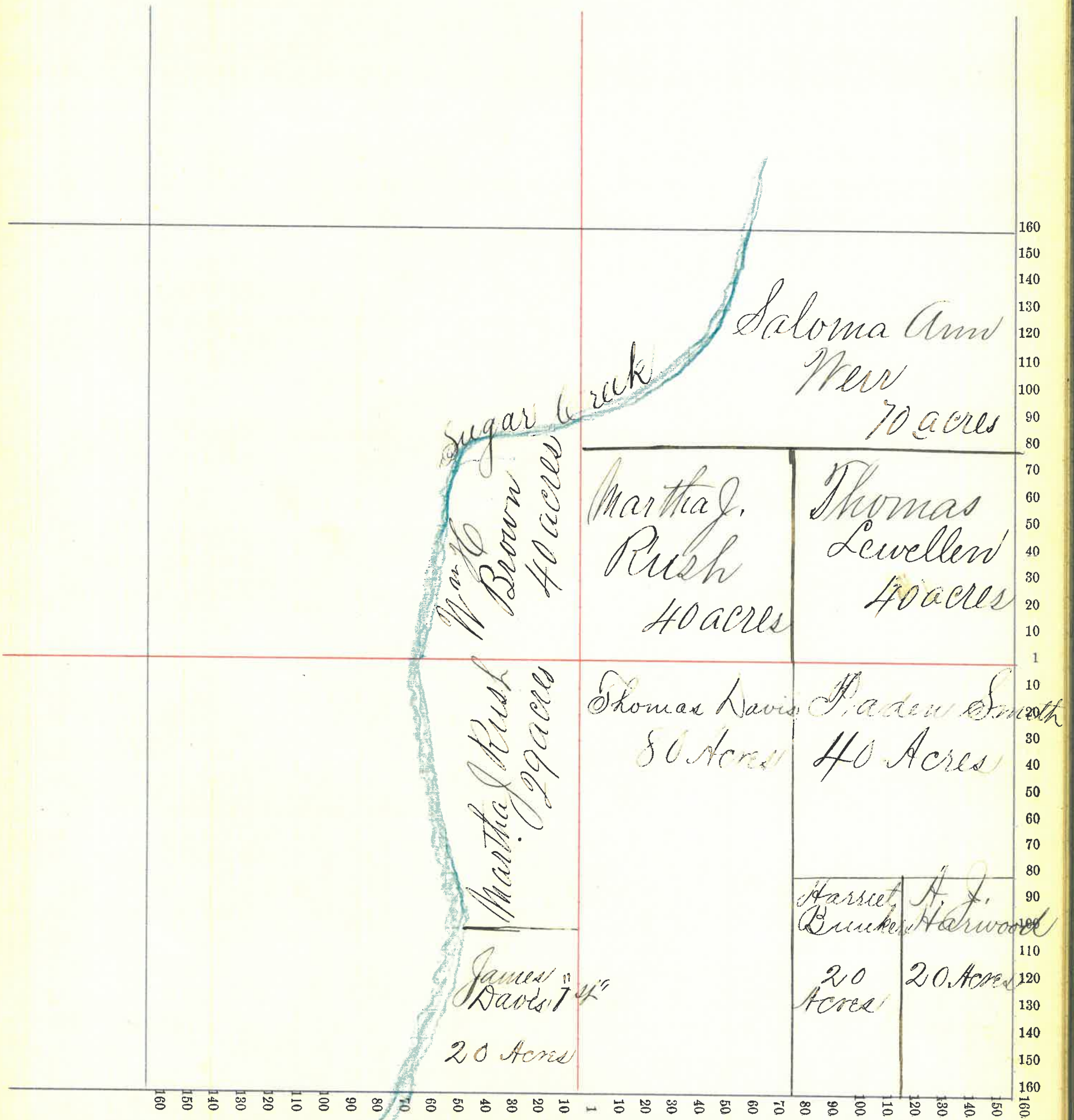


Section No. 29

Congressional Township No. 18, R. 5

Scale—Forty rods to an inch, or ten rods to a space, Congress Land, which is one mile square for a section.


Number of acres in this section, according to the United States Survey, 640.



Section No. 33

Congressional Township No. 18, R. 5

Scale—Forty rods to an inch, or ten rods to a space, Congress Land, which is one mile square for a section.  
 Number of acres in this section, according to the United States Survey, 640






Section No. 34

Congressional Township No. 18, R. 5

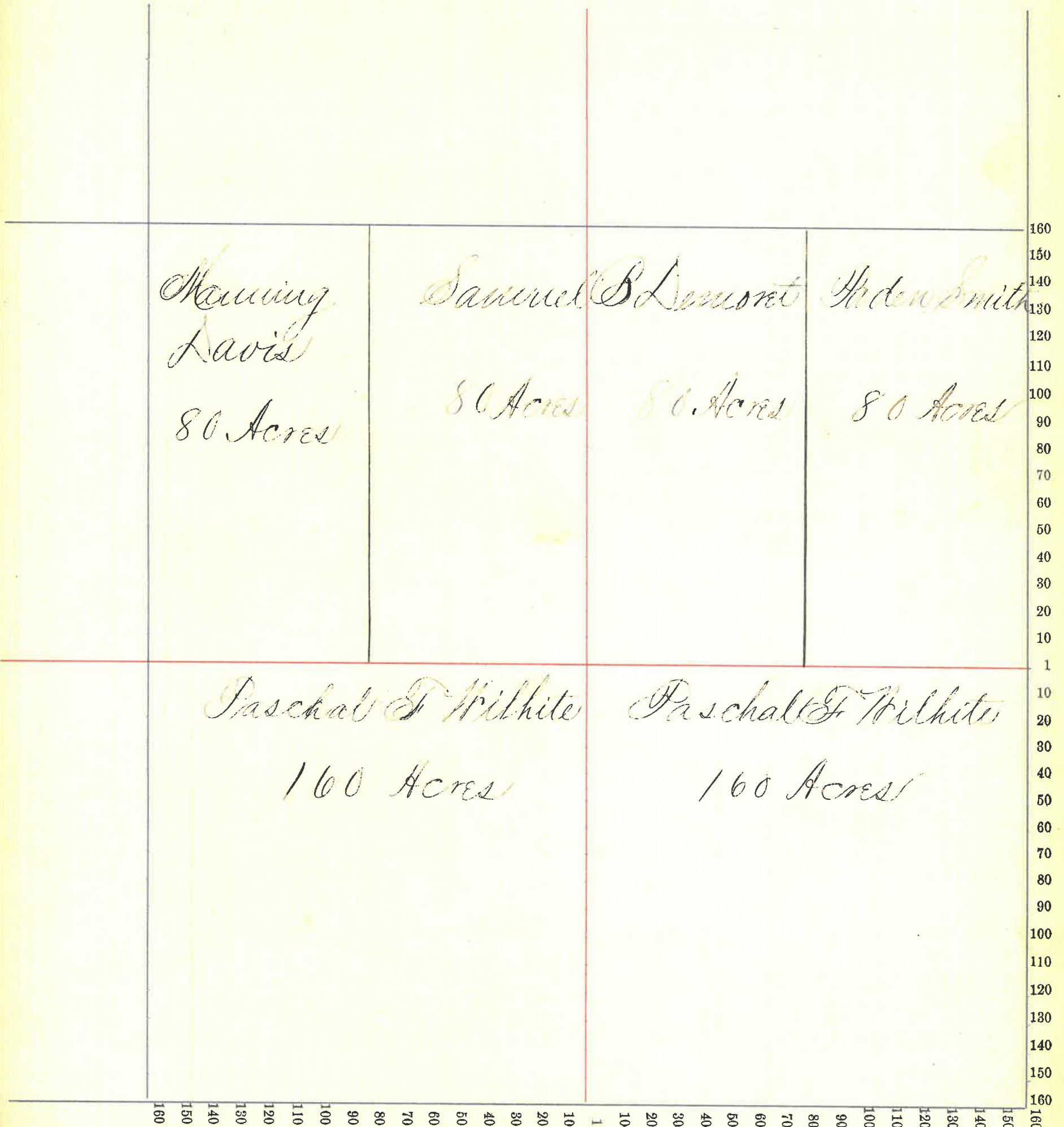
Scale—Forty rods to an inch, or ten rods to a space, Congress Land, which is one mile square for a section.  
Number of acres in this section, according to the United States Survey, 640.



Section No. 35

Congressional Township No. 18, R. 5

Scale—Forty rods to an inch, or ten rods to a space, Congress Land, which is one mile square for a section.  
Number of acres in this section, according to the United States Survey, 640

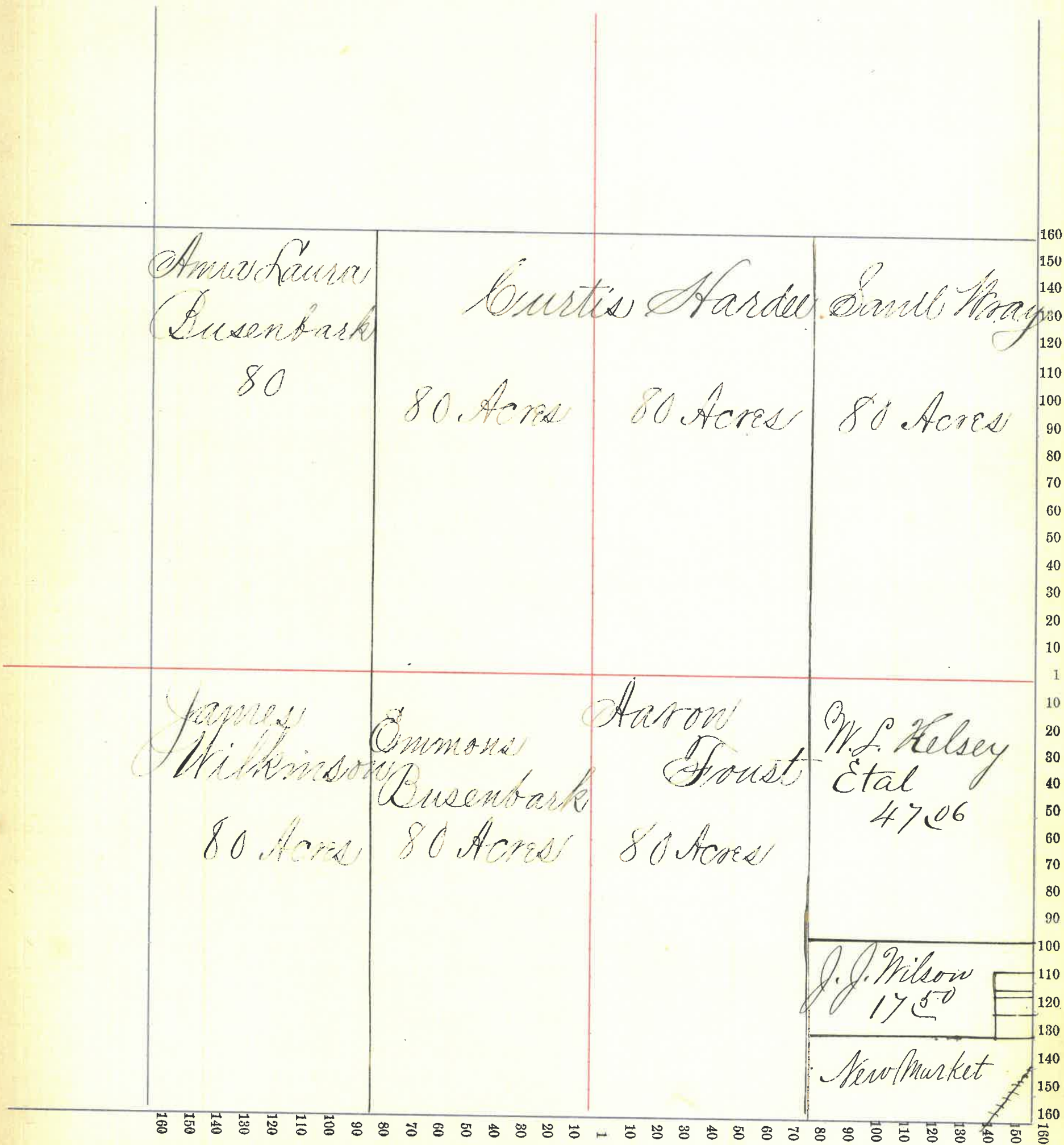


Section No. 36

Congressional Township No. 18, R. 5

Scale—Forty rods to an inch, or ten rods to a space, Congress Land, which is one mile square for a section.


Number of acres in this section, according to the United States Survey, 640.



Section No. 7

Congressional Township No. 19, R. 4

Scale—Forty rods to an inch, or ten rods to a space, Congress Land, which is one mile square for a section.  
Number of acres in this section, according to the United States Survey, 683.06




Section No. 2

Congressional Township No. 19, R. 4

Scale—Forty rods to an inch, or ten rods to a space, Congress Land, which is one mile square for a section.

Number of acres in this section, according to the United States Survey, 687.51




60

Section No. 9

Congressional Township No. 19, R. 4

Scale—Forty rods to an inch, or ten rods to a space, Congress Land, which is one mile square for a section.

Number of acres in this section, according to the United States Survey, 69.53




61

Section No. 4

Congressional Township No. 19, R. 4

Scale—Forty rods to an inch, or ten rods to a space, Congress Land, which is one mile square for a section.  
Number of acres in this section, according to the United States Survey, 687.44

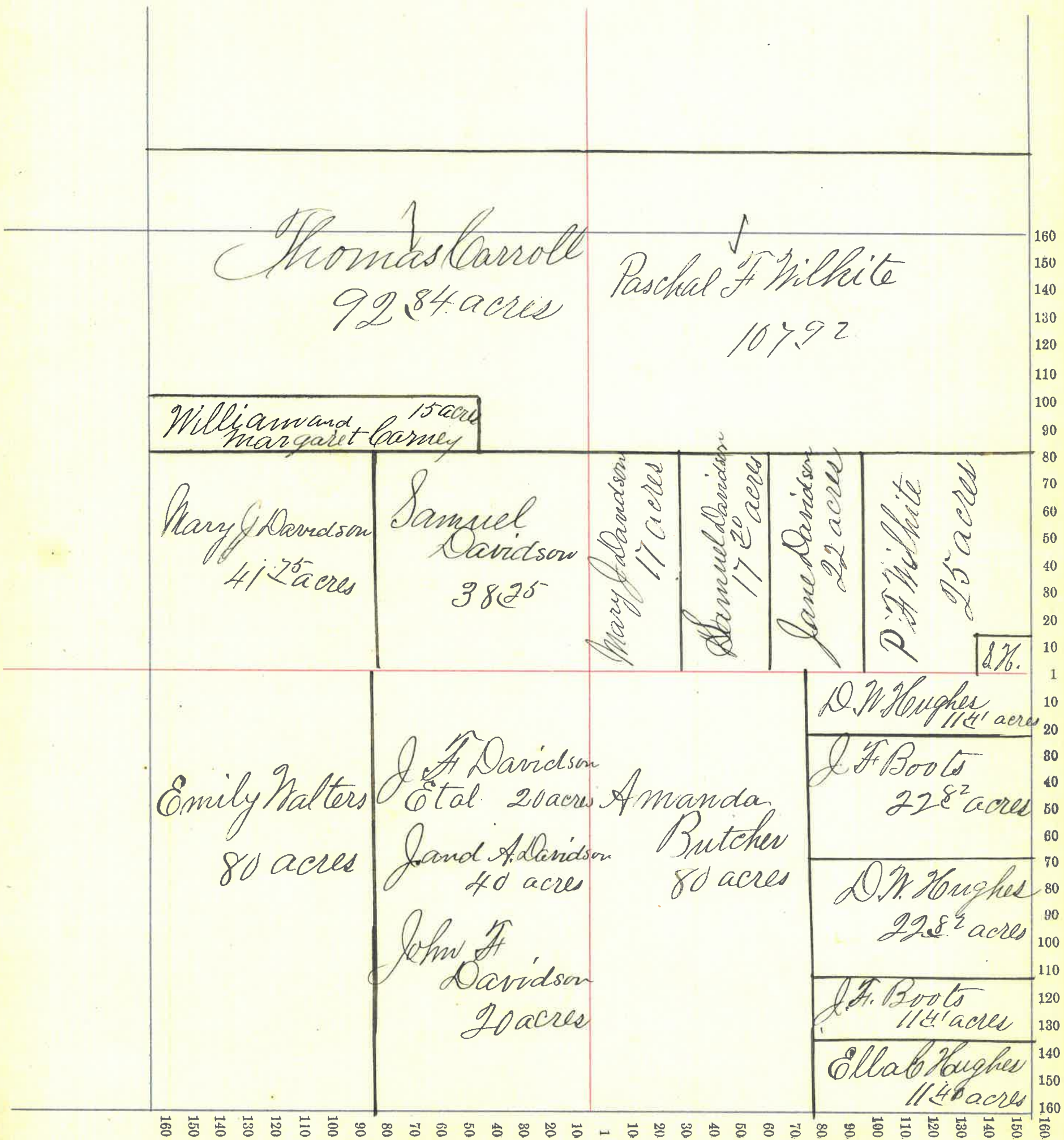


Section No. 5

Congressional Township No. 19, R. 4

Scale—Forty rods to an inch, or ten rods to a space, Congress Land, which is one mile square for a section.

Number of acres in this section, according to the United States Survey, 695.38

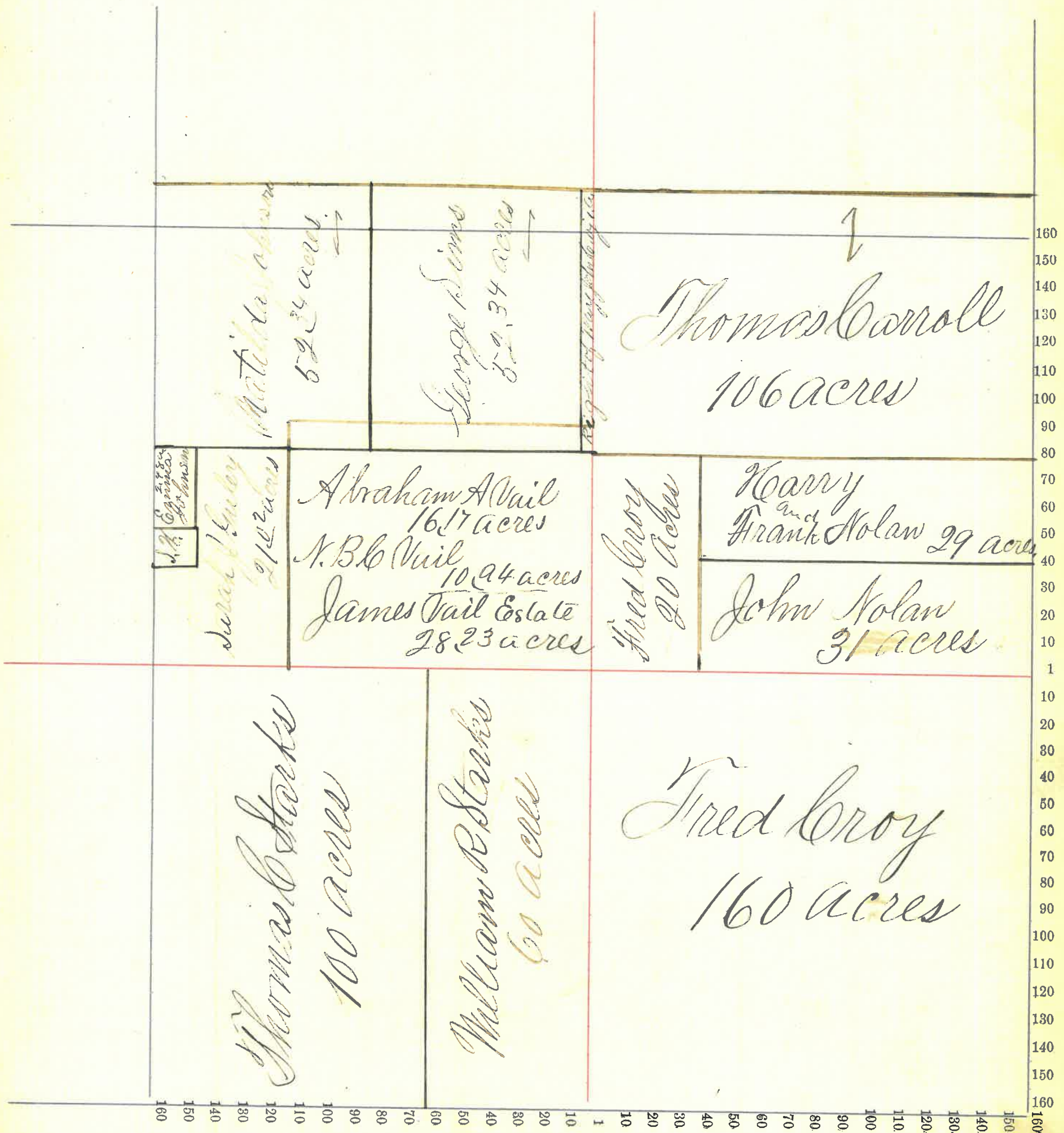




Section No. 6

Congressional Township No. 19, R. 4

Scale—Forty rods to an inch, or ten rods to a space, Congress Land, which is one mile square for a section.  
Number of acres in this section, according to the United States Survey, 690.17




Section No. 7

Congressional Township No. 19, R. 4

Scale—Forty rods to an inch, or ten rods to a space, Congress Land, which is one mile square for a section.

Number of acres in this section, according to the United States Survey, 631.29



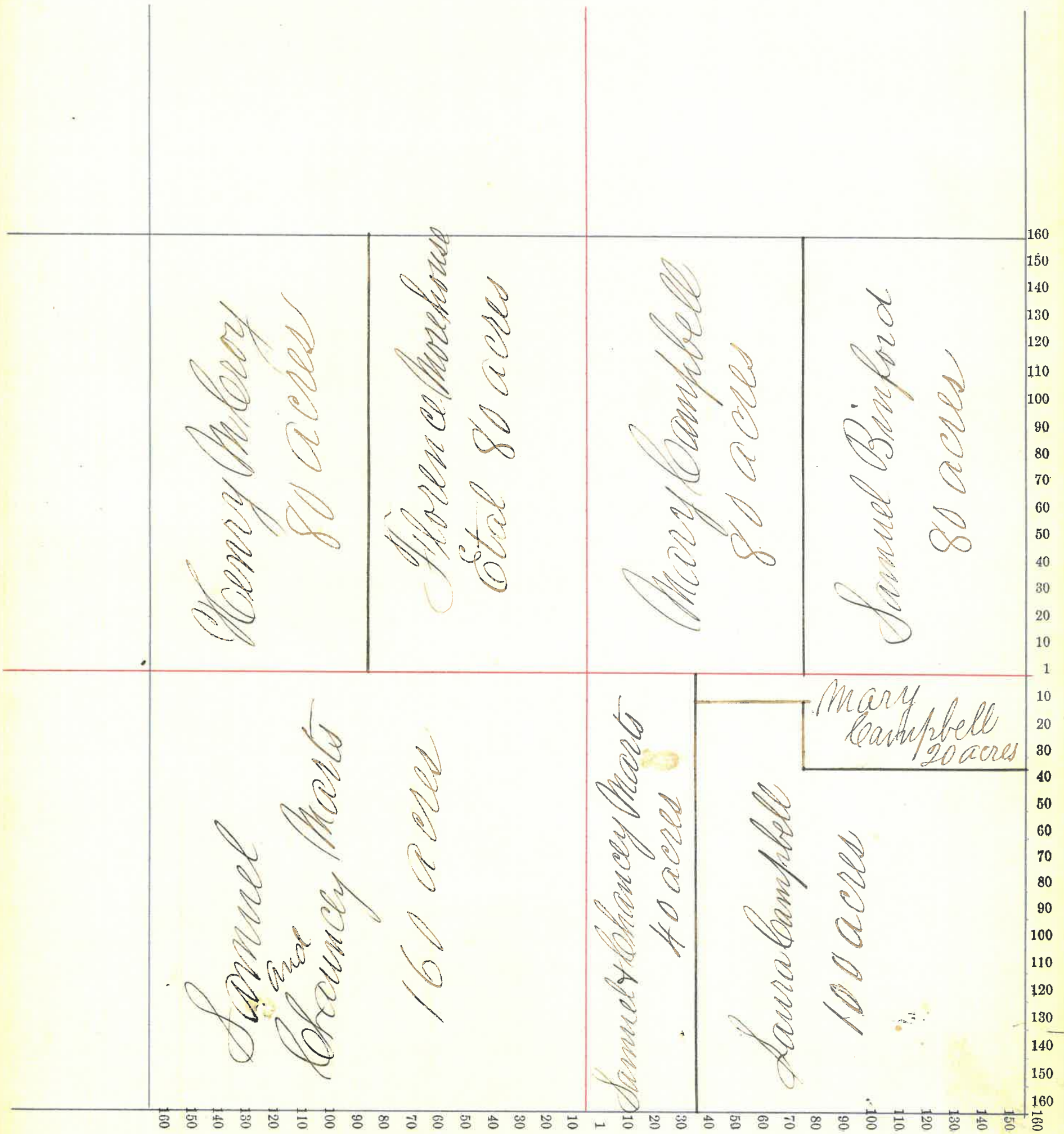
65

Section No. 8

Congressional Township No. 19, R. 4

Scale—Forty rods to an inch, or ten rods to a space, Congress Land, which is one mile square for a section.

Number of acres in this section, according to the United States Survey, 640




Section No. 9

Congressional Township No. 19, R. 4

Scale—Forty rods to an inch, or ten rods to a space, Congress Land, which is one mile square for a section.

Number of acres in this section, according to the United States Survey, 646.




Section No. 70

Congressional Township No. 19, R. 4

Scale—Forty rods to an inch, or ten rods to a space, Congress Land, which is one mile square for a section.

Number of acres in this section, according to the United States Survey, 640.




68

Section No. 77

Congressional Township No. 19, R. 4

Scale—Forty rods to an inch, or ten rods to a space, Congress Land, which is one mile square for a section.

Number of acres in this section, according to the United States Survey, 640.




69

Section No. 12

Congressional Township No. 19, R. 4

Scale—Forty rods to an inch, or ten rods to a space, Congress Land, which is one mile square for a section.  
Number of acres in this section, according to the United States Survey, 670




Section No. 13

Congressional Township No. 19, R. 4

Scale—Forty rods to an inch, or ten rods to a space, Congress Land, which is one mile square for a section.

Number of acres in this section, according to the United States Survey, 640




71



Section No. 14

Congressional Township No. 19, R. 4

Scale—Forty rods to an inch, or ten rods to a space, Congress Land, which is one mile square for a section.  
Number of acres in this section, according to the United States Survey, 640.




72

Section No. 73

Congressional Township No. 19, R. 4

Scale—Forty rods to an inch, or ten rods to a space, Congress Land, which is one mile square for a section.

Number of acres in this section, according to the United States Survey, 640

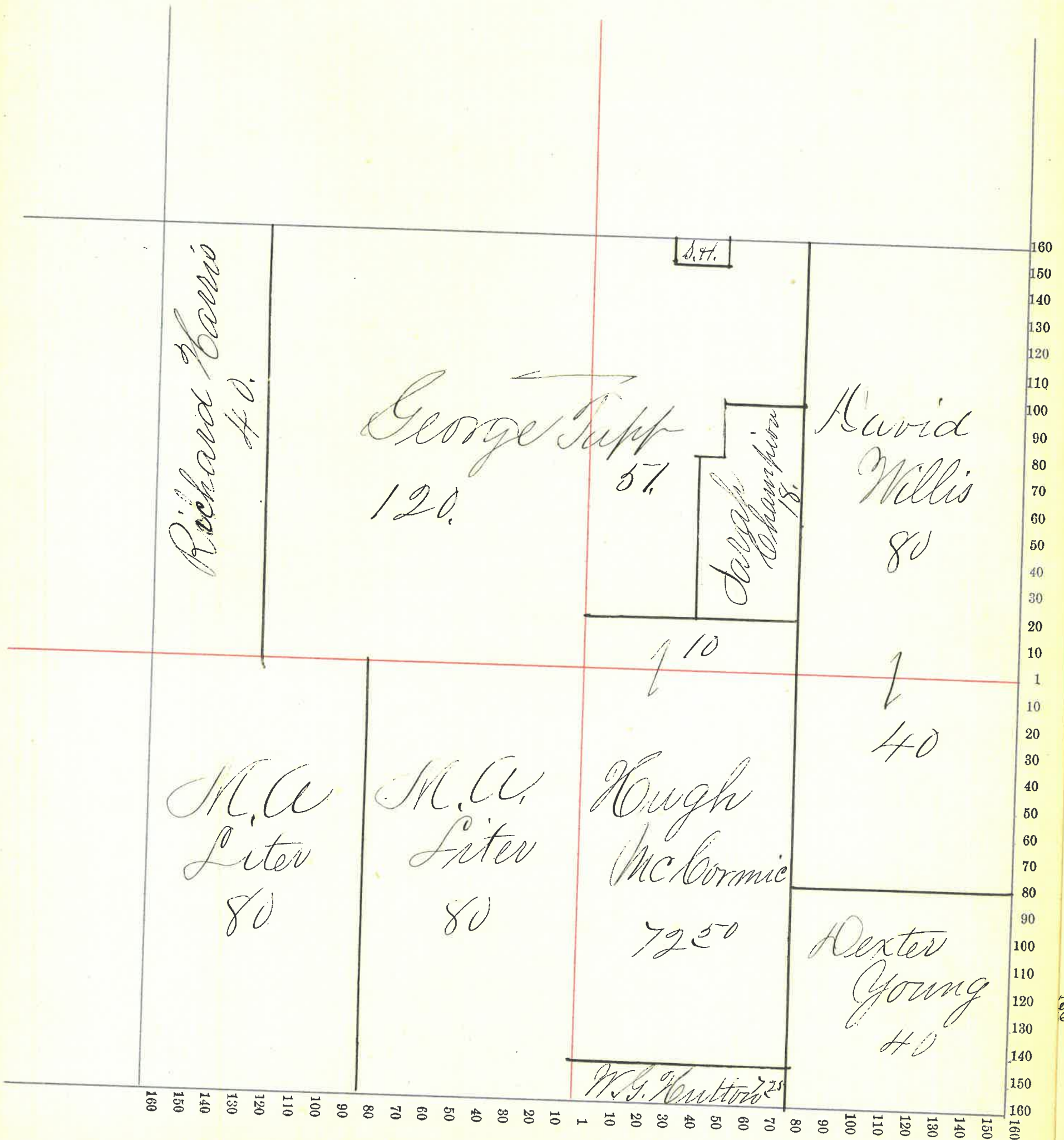


73

Section No. 16

Congressional Township No. 19, R. 4

Scale—Forty rods to an inch, or ten rods to a space, Congress Land, which is one mile square for a section.  
Number of acres in this section, according to the United States Survey, 640.

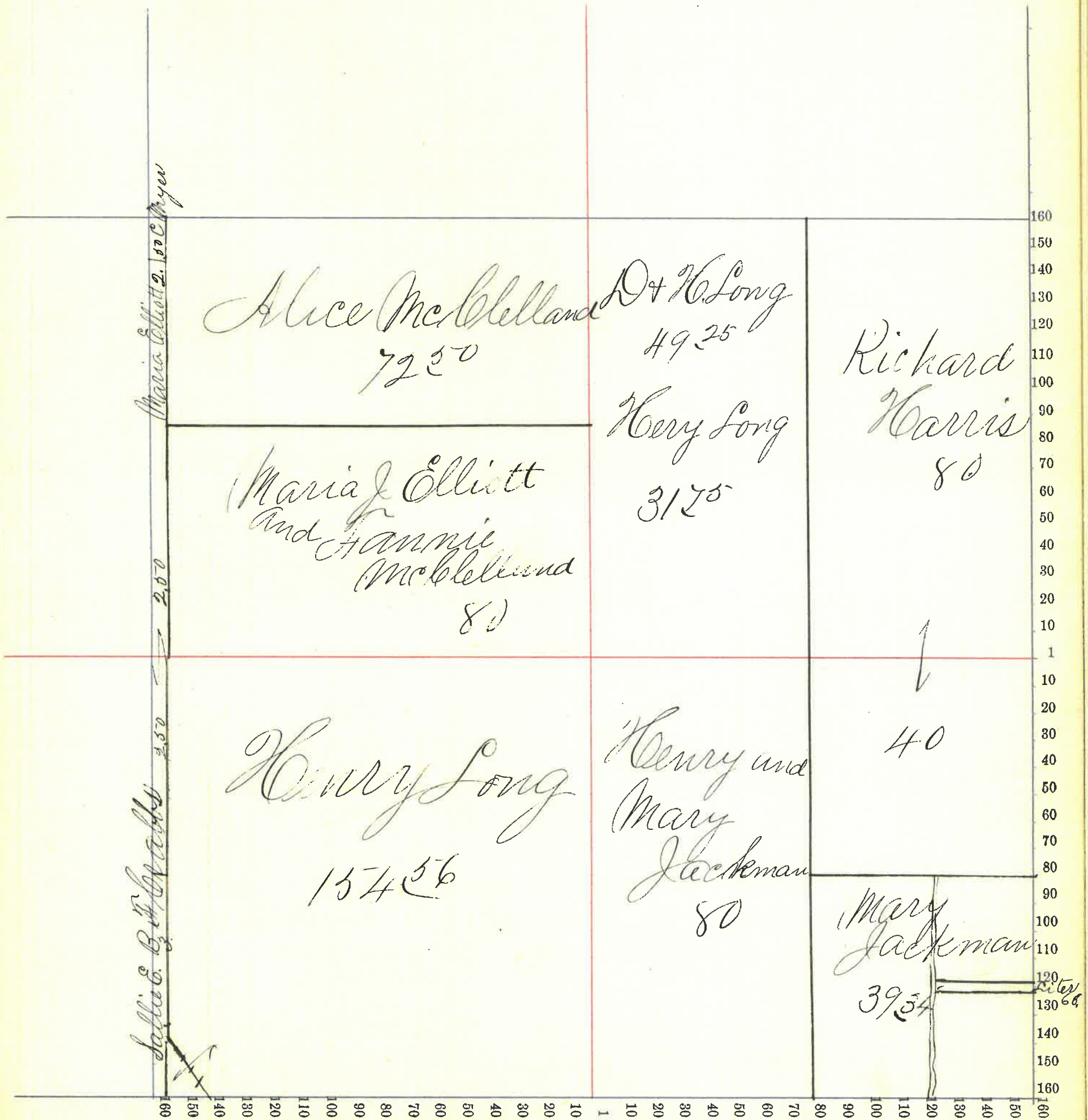


Section No. 17

Congressional Township No. 19, R. 4

Scale—Forty rods to an inch, or ten rods to a space, Congress Land, which is one mile square for a section.

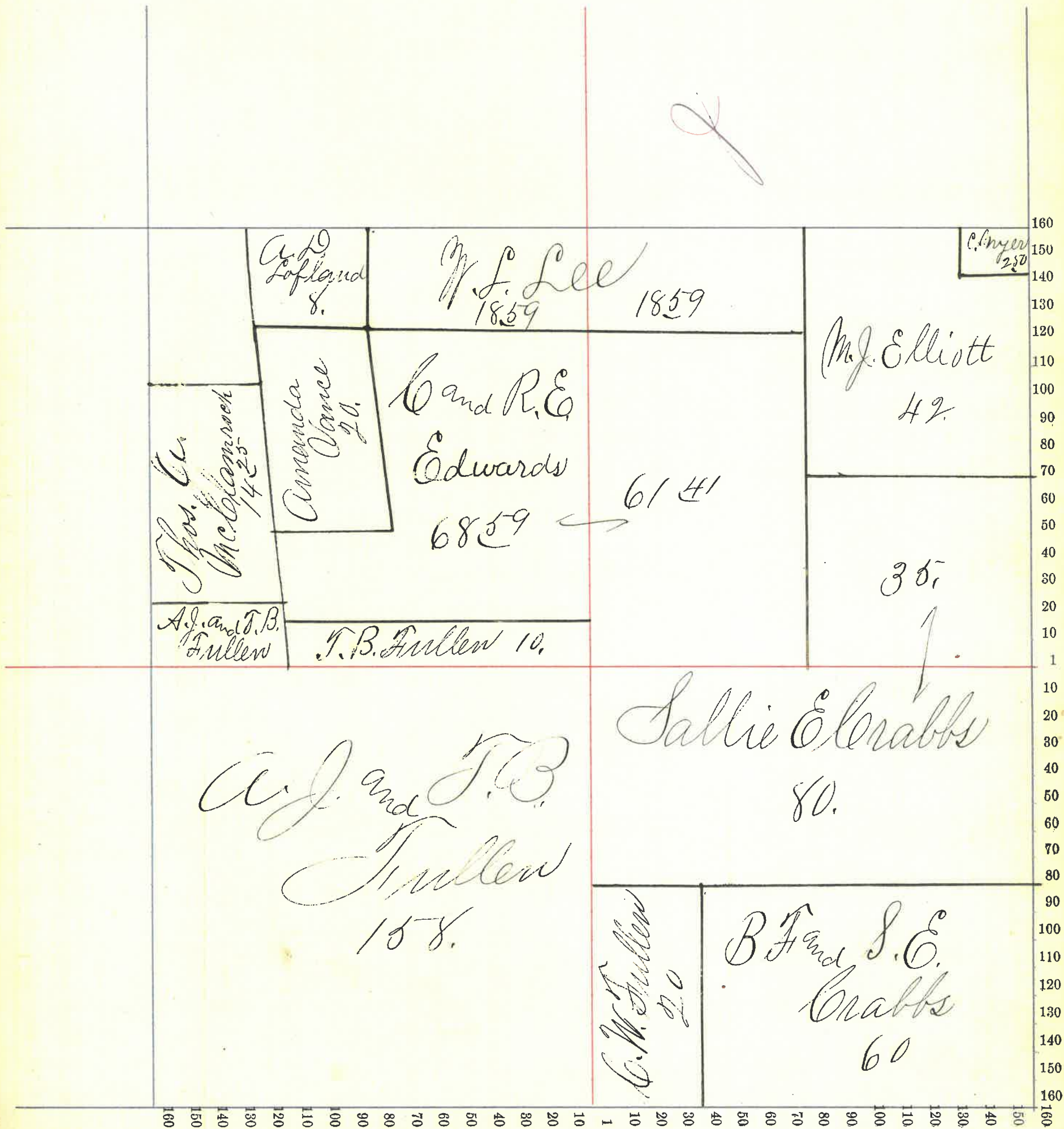
Number of acres in this section, according to the United States Survey, 640



Section No. 18

Congressional Township No. 19, R. 4

Scale—Forty rods to an inch, or ten rods to a space, Congress Land, which is one mile square for a section.  
Number of acres in this section, according to the United States Survey, 628.66




Section No. 19

Congressional Township No. 19, R. 4

Scale—Forty rods to an inch, or ten rods to a space, Congress Land, which is one mile square for a section.

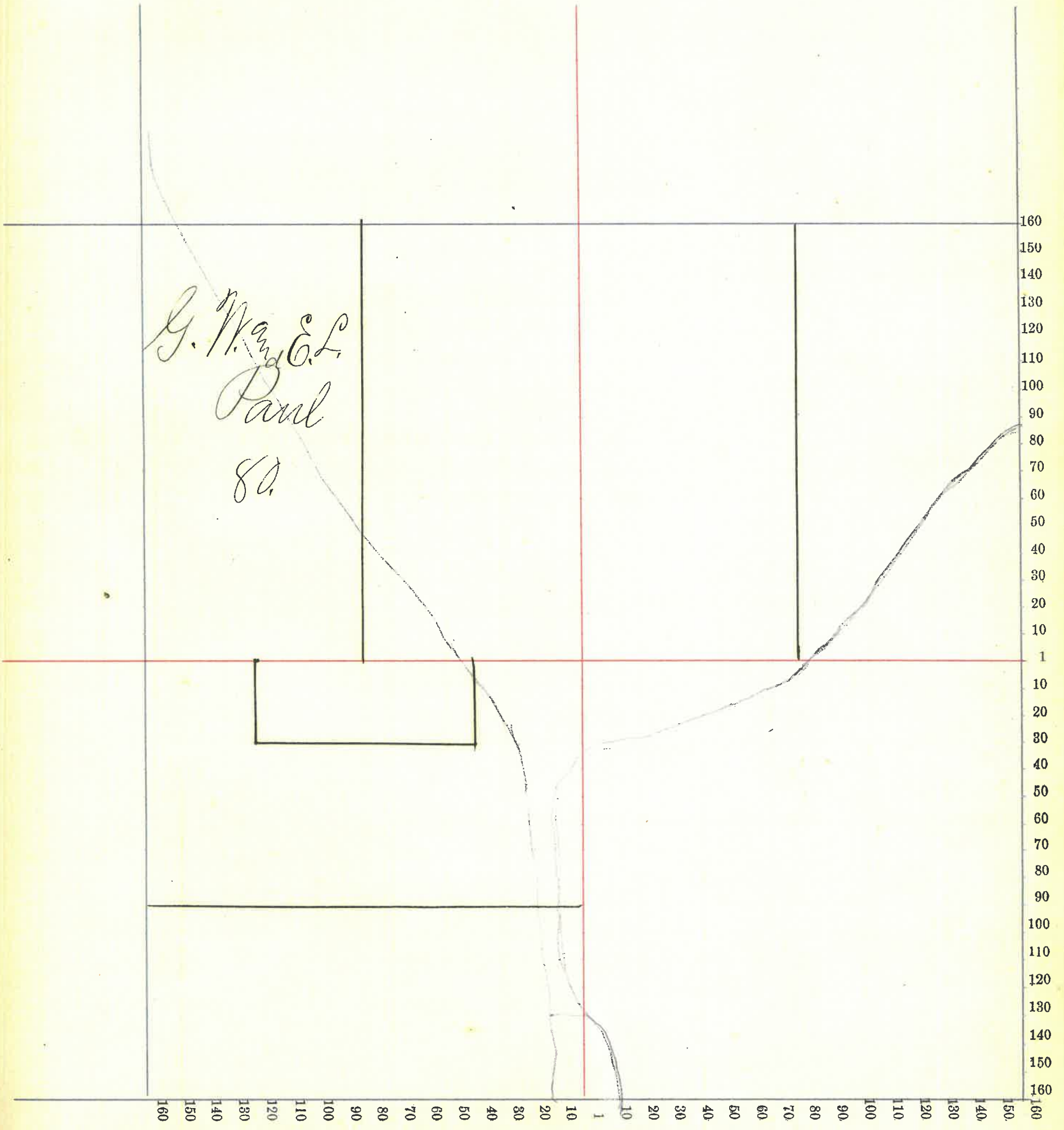
Number of acres in this section, according to the United States Survey, 623.94



Section No. 20

Congressional Township No. 19, R. 4

Scale—Forty rods to an inch, or ten rods to a space, Congress Land, which is one mile square for a section.  
Number of acres in this section, according to the United States Survey, 640.




78

Section No. 21

Congressional Township No. 19, R. 4

Scale—Forty rods to an inch, or ten rods to a space, Congress Land, which is one mile square for a section.

Number of acres in this section, according to the United States Survey, 640.




79



Section No. 22

Congressional Township No. 19, R. 4

Scale—Forty rods to an inch, or ten rods to a space, Congress Land, which is one mile square for a section.  
Number of acres in this section, according to the United States Survey, 640




80

Section No. 23

Congressional Township No. 19, R. 4

Scale—Forty rods to an inch, or ten rods to a space, Congress Land, which is one mile square for a section.  
Number of acres in this section, according to the United States Survey, 640.




81

Section No. 24

Congressional Township No. 19, R. 4

Scale—Forty rods to an inch, or ten rods to a space, Congress Land, which is one mile square for a section.

Number of acres in this section, according to the United States Survey, 640.




82

Section No. 25

Congressional Township No. 19, R. 4

Scale—Forty rods to an inch, or ten rods to a space, Congress Land, which is one mile square for a section.  
Number of acres in this section, according to the United States Survey, 640




83

Section No. 26

Congressional Township No. 19, R. 4

Scale—Forty rods to an inch, or ten rods to a space, Congress Land, which is one mile square for a section.  
Number of acres in this section, according to the United States Survey, 640




84

Section No. 27

Congressional Township No. 19, R. 4

Scale—Forty rods to an inch, or ten rods to a space, Congress Land, which is one mile square for a section.

Number of acres in this section, according to the United States Survey, 640




Section No. 28

Congressional Township No. 19, R. 4

Scale—Forty rods to an inch, or ten rods to a space, Congress Land, which is one mile square for a section.

Number of acres in this section, according to the United States Survey, 640.

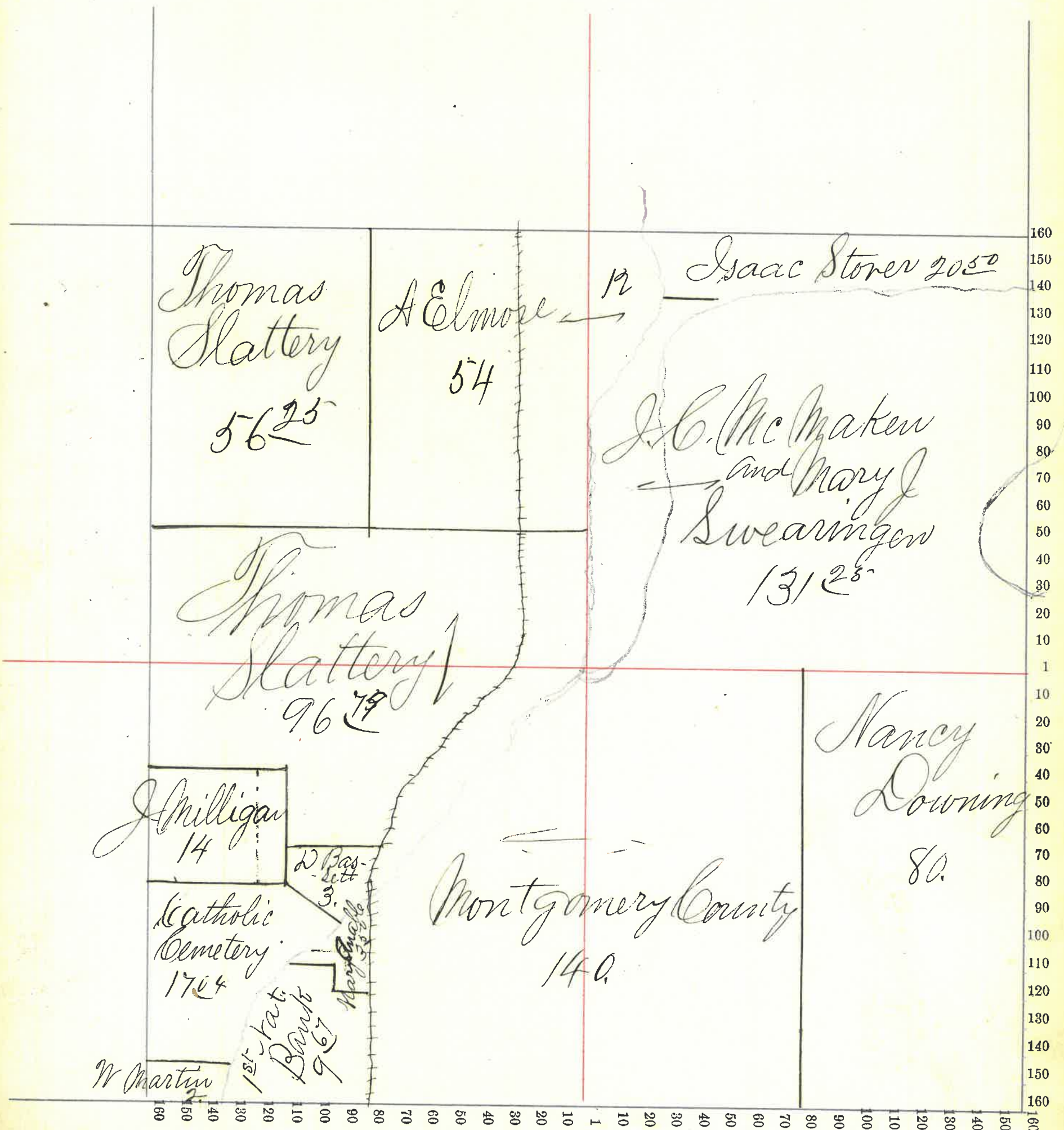


86

Section No. 29

Congressional Township No. 19, R. H

Scale—Forty rods to an inch, or ten rods to a space, Congress Land, which is one mile square for a section.  
Number of acres in this section, according to the United States Survey, 640



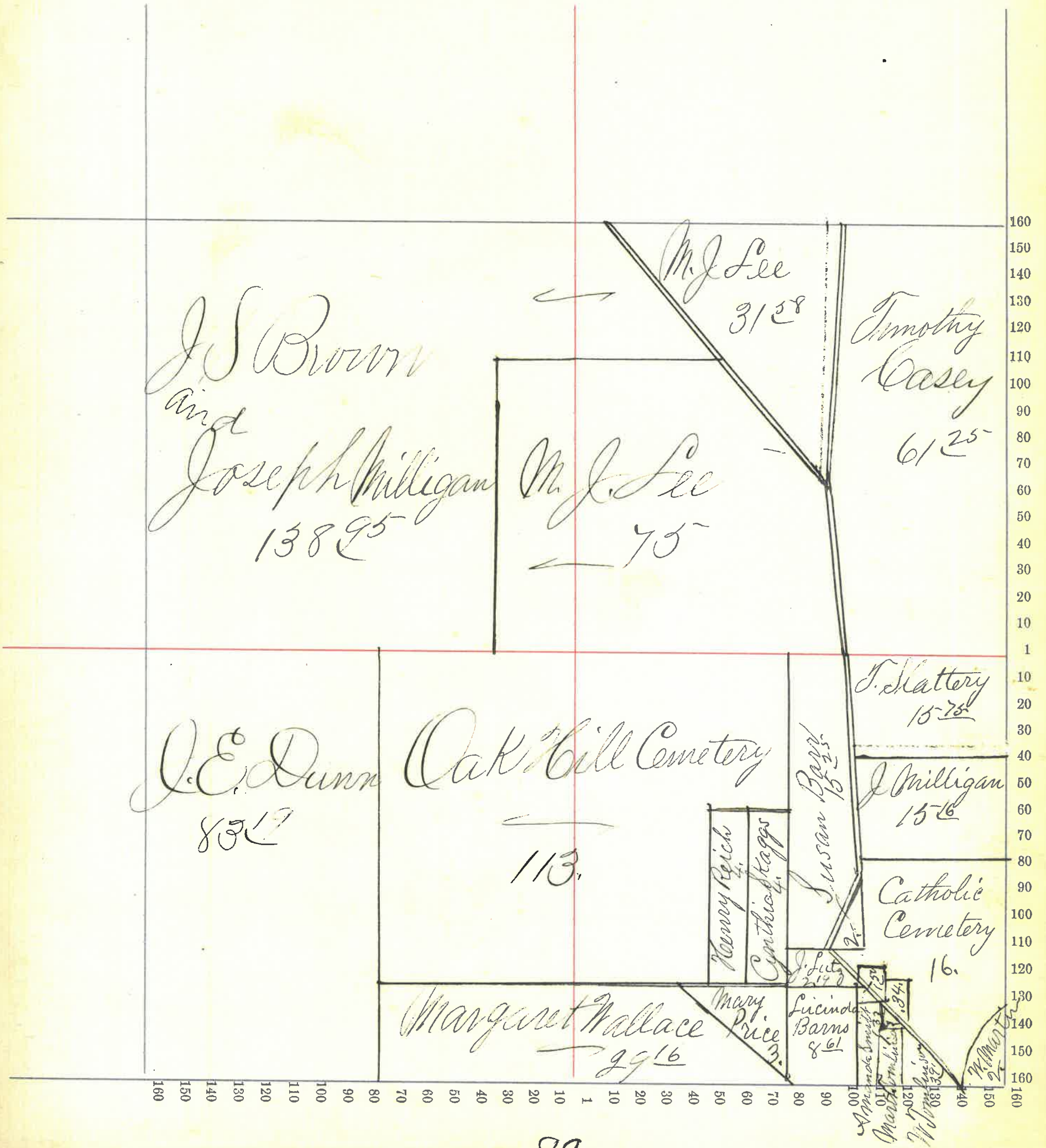


Section No. 30

Congressional Township No. 19, R. 4

Scale—Forty rods to an inch, or ten rods to a space, Congress Land, which is one mile square for a section.

Number of acres in this section, according to the United States Survey, 621.74




Section No. 31

Congressional Township No. 19, R. 4

Scale—Forty rods to an inch, or ten rods to a space, Congress Land, which is one mile square for a section.

Number of acres in this section, according to the United States Survey, 623.76



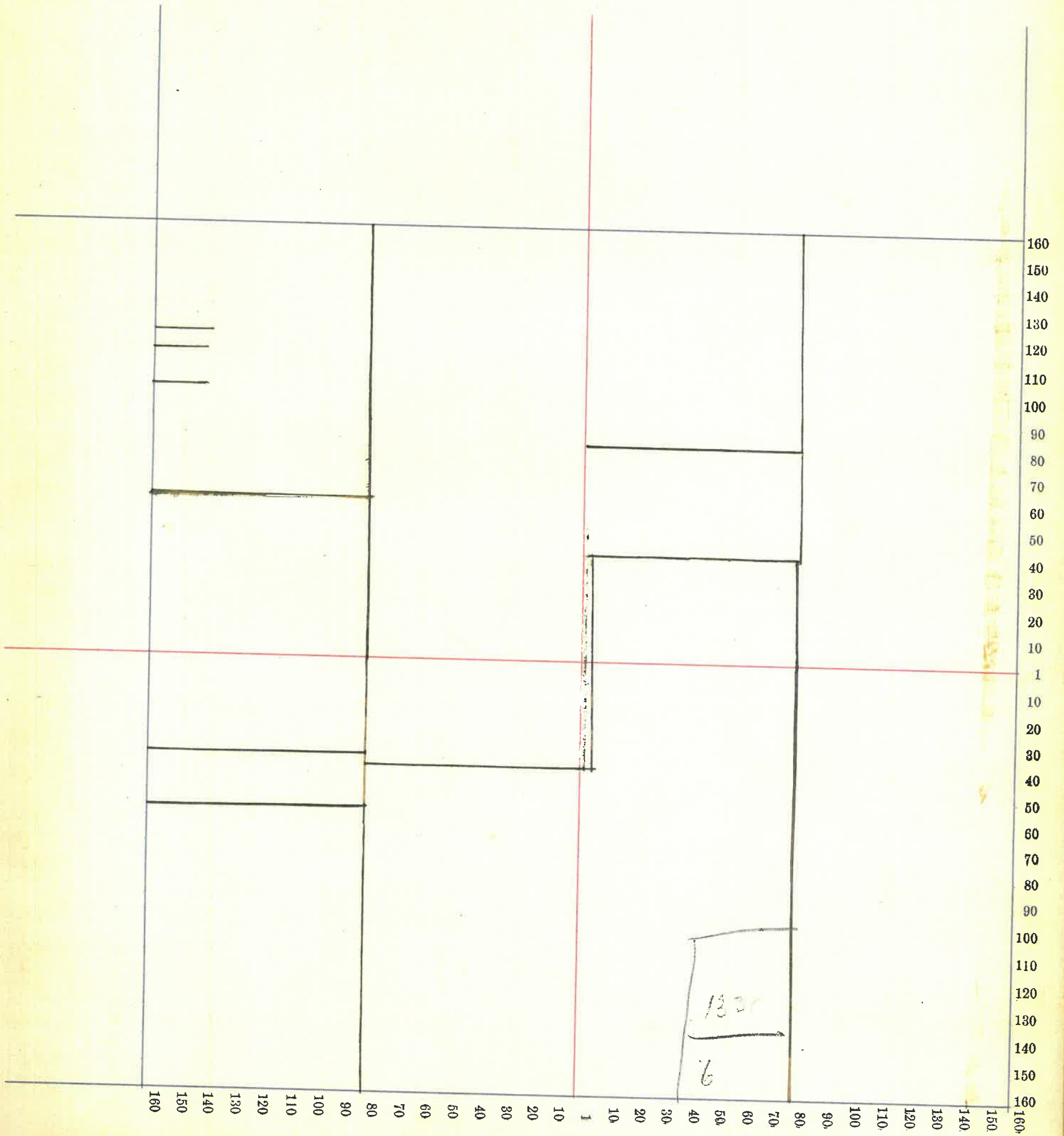
Arac  
Johnston  
27

5700  
9650 Hunter

Section No. 32

Congressional Township No. 19, R. 4

Scale—Forty rods to an inch, or ten rods to a space, Congress Land, which is one mile square for a section.  
Number of acres in this section, according to the United States Survey, 640.




90

Section No. 33

Congressional Township No. 19, R. 4

Scale—Forty rods to an inch, or ten rods to a space, Congress Land, which is one mile square for a section.

Number of acres in this section, according to the United States Survey, 640.




91

Section No. 34

Congressional Township No. 19, R. 4

Scale—Forty rods to an inch, or ten rods to a space, Congress Land, which is one mile square for a section.

Number of acres in this section, according to the United States Survey, 640




92

Section No. 35

Congressional Township No. 19, R. 4

Scale--Forty rods to an inch, or ten rods to a space, Congress Land, which is one mile square for a section.

Number of acres in this section, according to the United States Survey, 640




93

Section No. 36

Congressional Township No. 19, R. 4

Scale—Forty rods to an inch, or ten rods to a space, Congress Land, which is one mile square for a section.

Number of acres in this section, according to the United States Survey, 640.




94

Section No. 7

Congressional Township No. 19, R. 5

Scale—Forty rods to an inch, or ten rods to a space, Congress Land, which is one mile square for a section.

Number of acres in this section, according to the United States Survey, 699.10



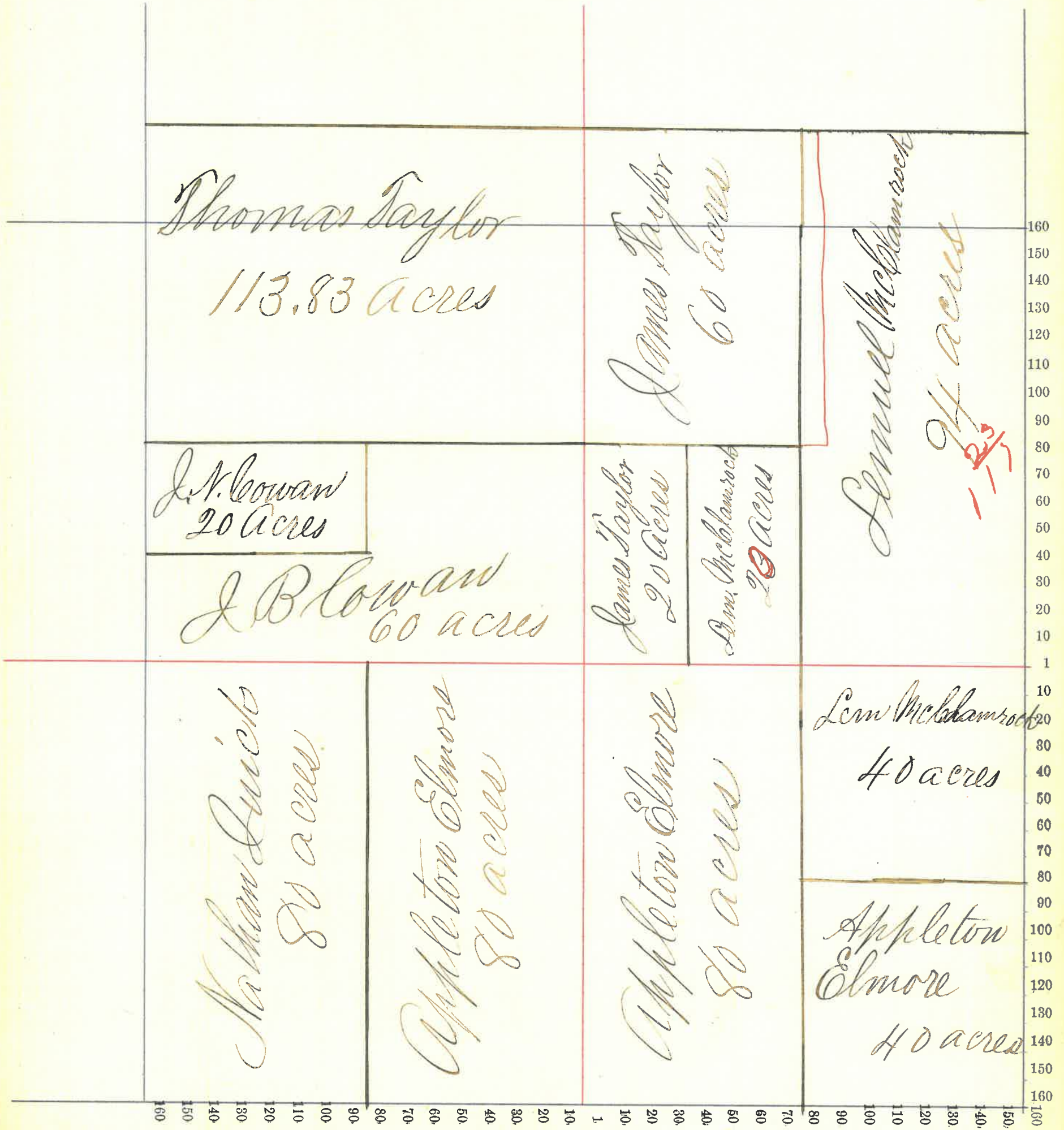


Section No. 2

Congressional Township No. 19, R. 5

Scale—Forty rods to an inch, or ten rods to a space, Congress Land, which is one mile square for a section.

Number of acres in this section, according to the United States Survey, 107.43

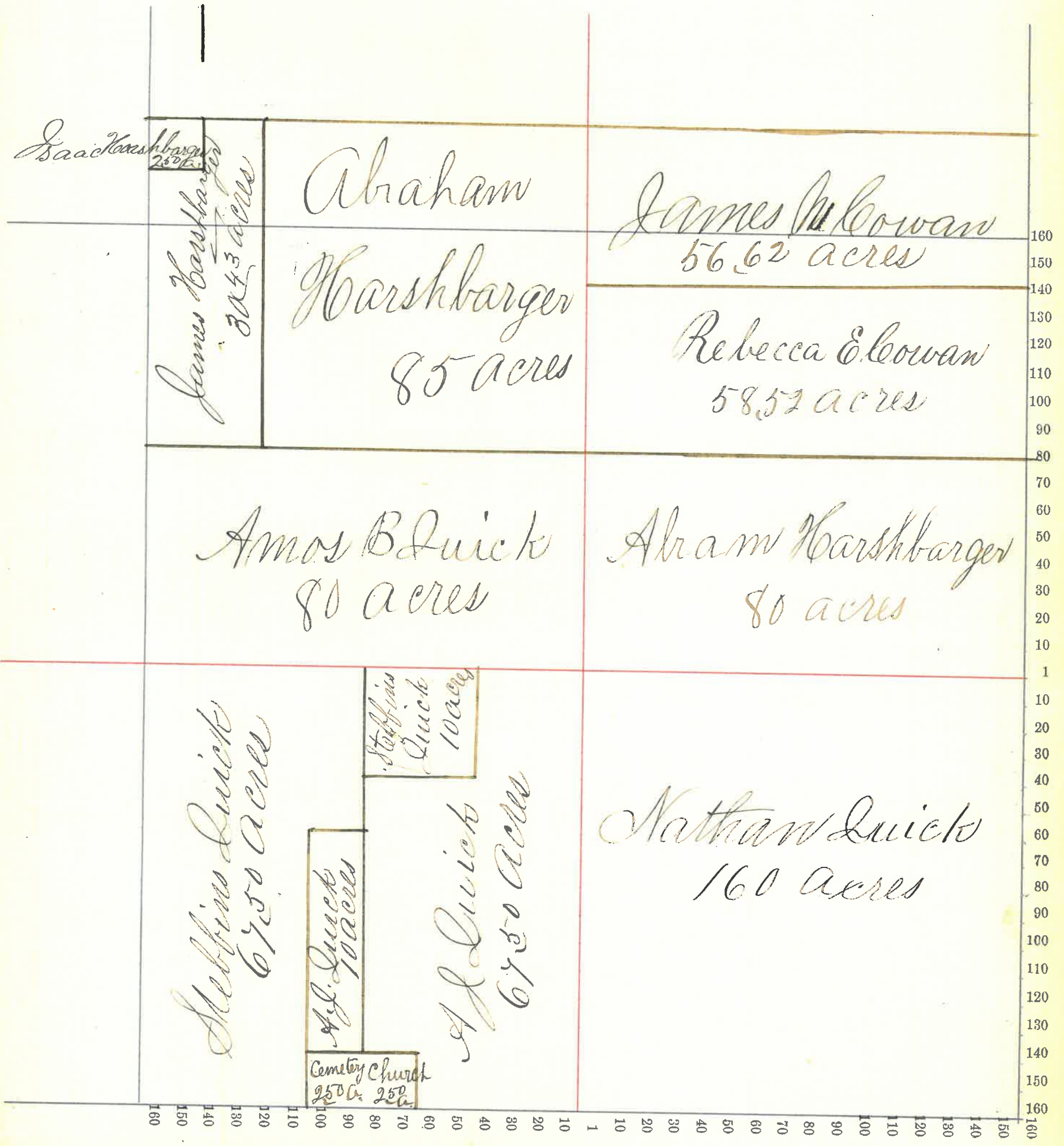


Section No. 3

Congressional Township No. 19, R. 5

Scale—Forty rods to an inch, or ten rods to a space, Congress Land, which is one mile square for a section.


Number of acres in this section, according to the United States Survey, 112.77



Section No. 10

Congressional Township No. 19, R. 5

Scale—Forty rods to an inch, or ten rods to a space, Congress Land, which is one mile square for a section.  
Number of acres in this section, according to the United States Survey, 640

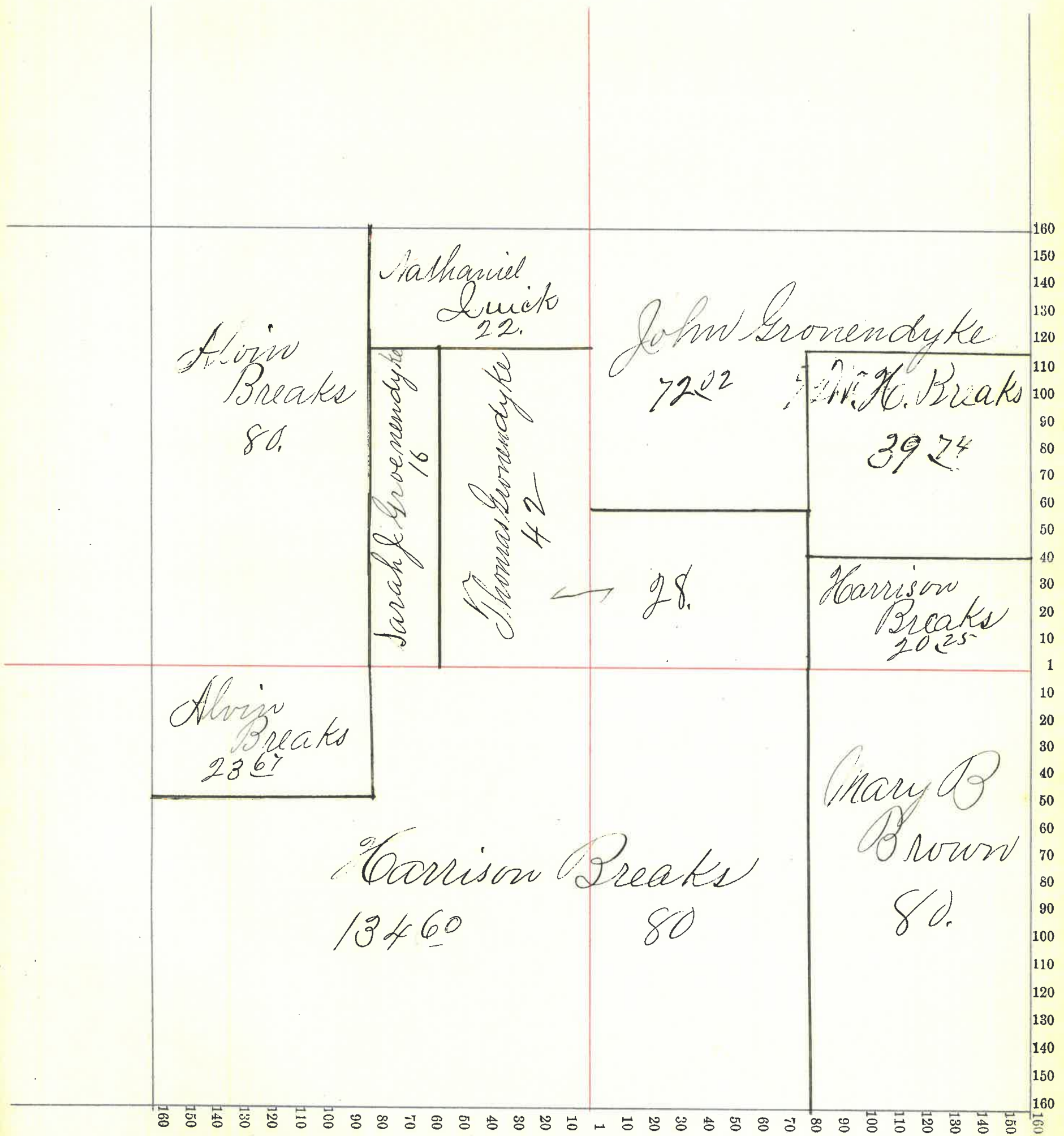


Section No. 17

Congressional Township No. 19, R. 5

Scale—Forty rods to an inch, or ten rods to a space, Congress Land, which is one mile square for a section.


Number of acres in this section, according to the United States Survey, 040.



Section No. 12

Congressional Township No. 19, R. 5

Scale—Forty rods to an inch, or ten rods to a space, Congress Land, which is one mile square for a section.  
Number of acres in this section, according to the United States Survey, 640.



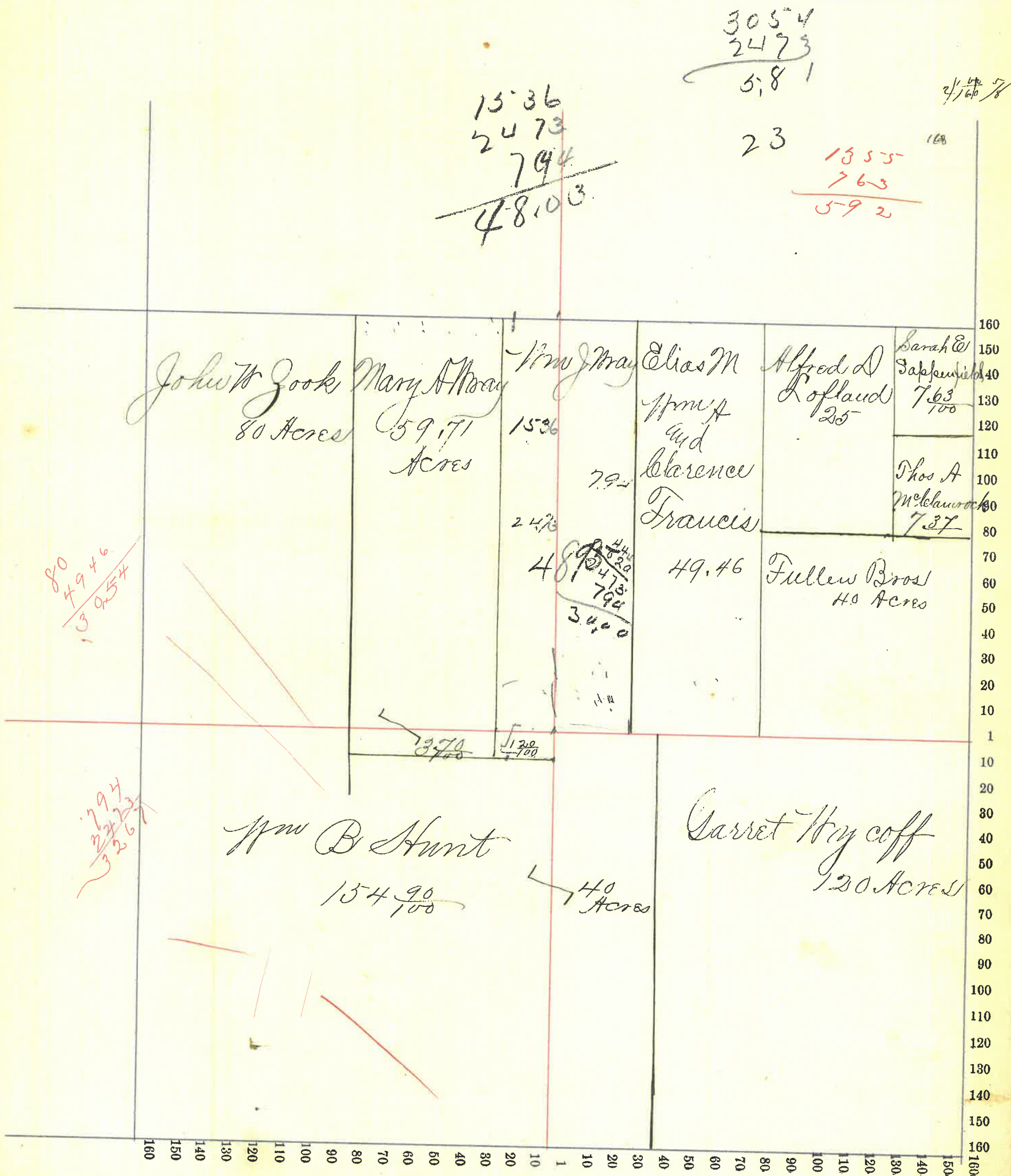
100

Section No. 13

Congressional Township No. 19, R. 5

Scale—Forty rods to an inch, or ten rods to a space, Congress Land, which is one mile square for a section.


Number of acres in this section, according to the United States Survey, 640



Section No. 74

Congressional Township No. 19, R. 5

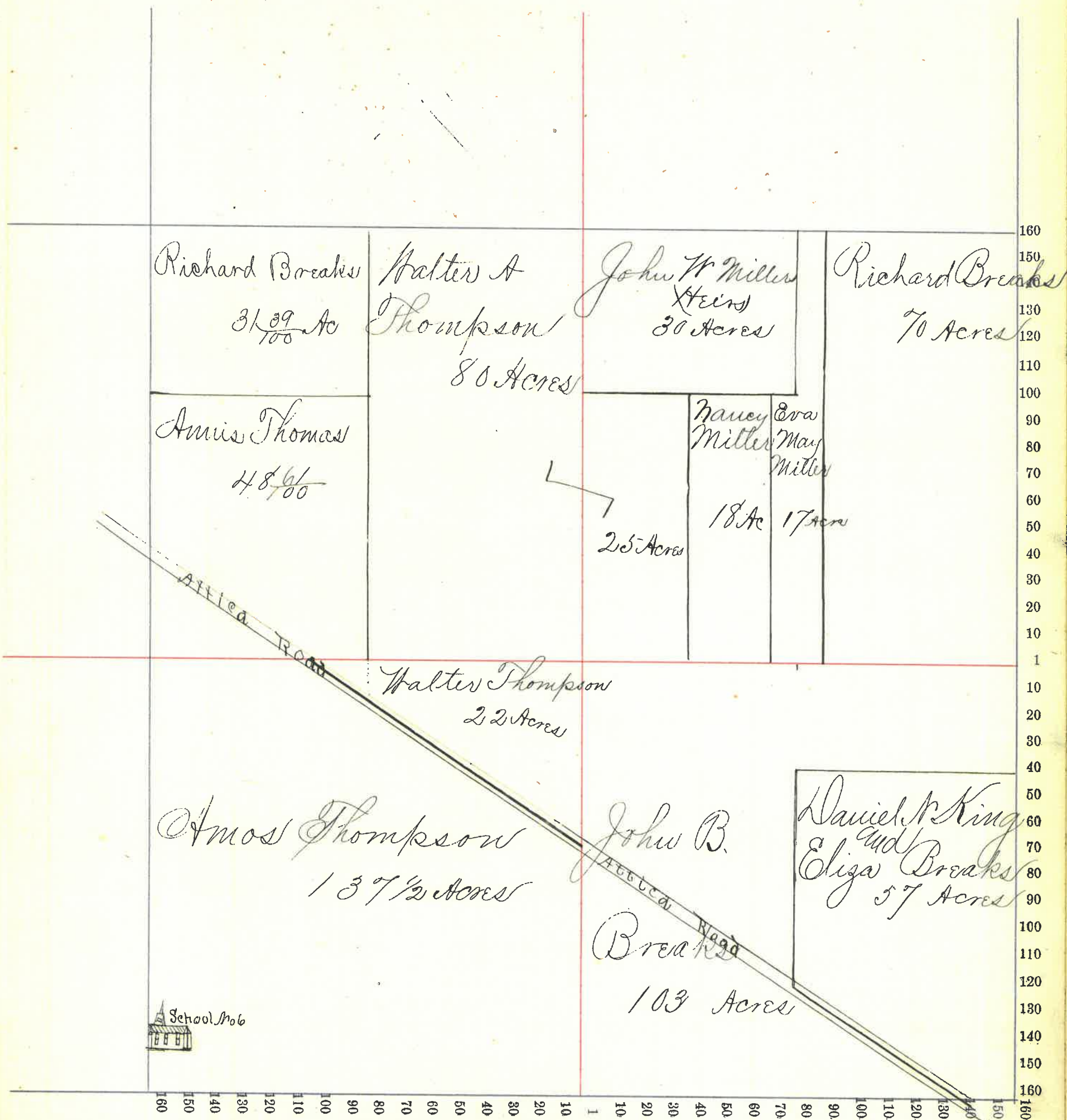
Scale—Forty rods to an inch, or ten rods to a space, Congress Land, which is one mile square for a section.  
Number of acres in this section, according to the United States Survey, 640



Section No. 75

Congressional Township No. 19, R. 5

Scale—Forty rods to an inch, or ten rods to a space, Congress Land, which is one mile square for a section.  
Number of acres in this section, according to the United States Survey, 640



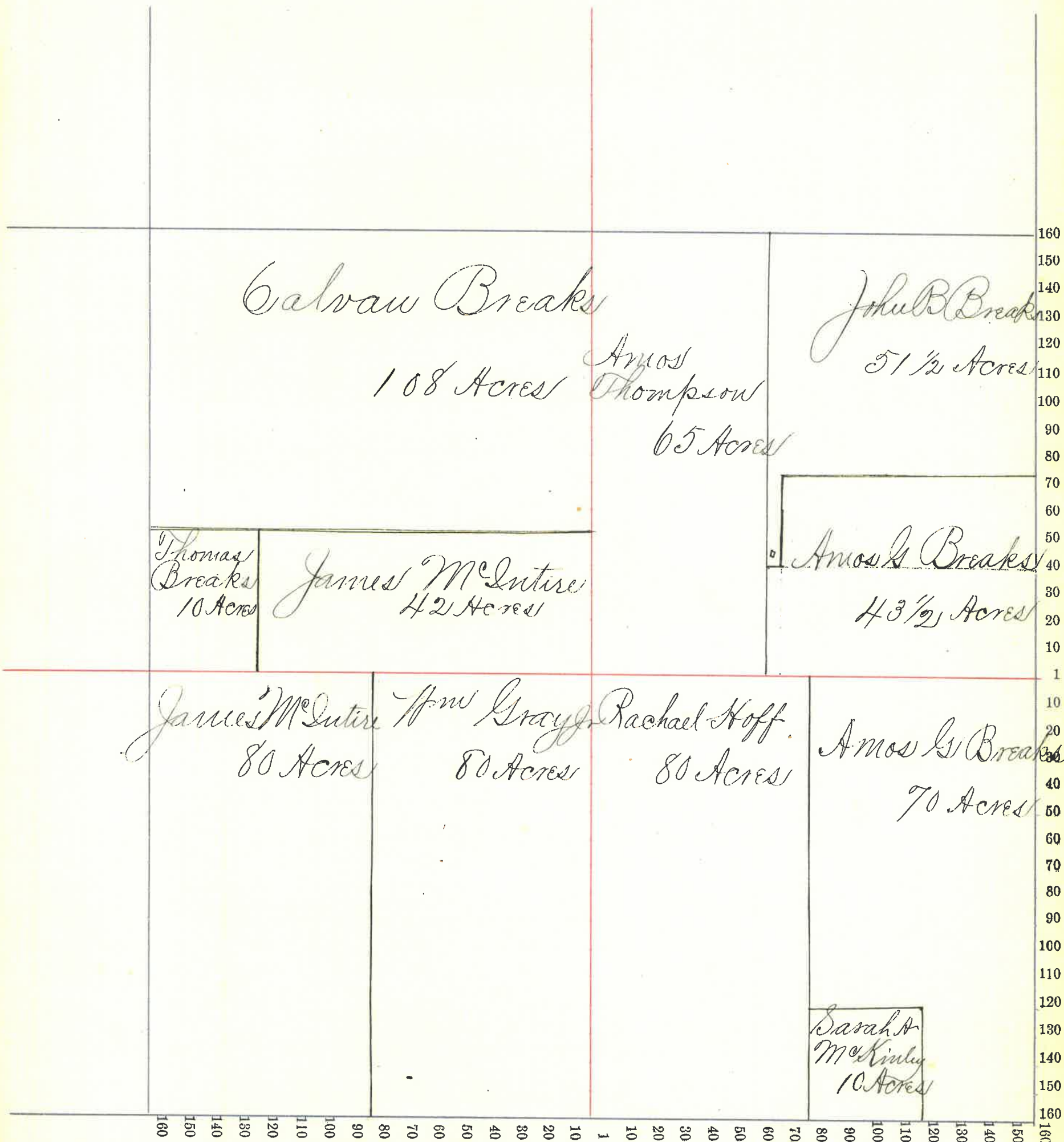


Section No. 22

Congressional Township No. 19, R. 5

Scale—Forty rods to an inch, or ten rods to a space, Congress Land, which is one mile square for a section.

Number of acres in this section, according to the United States Survey, 640.

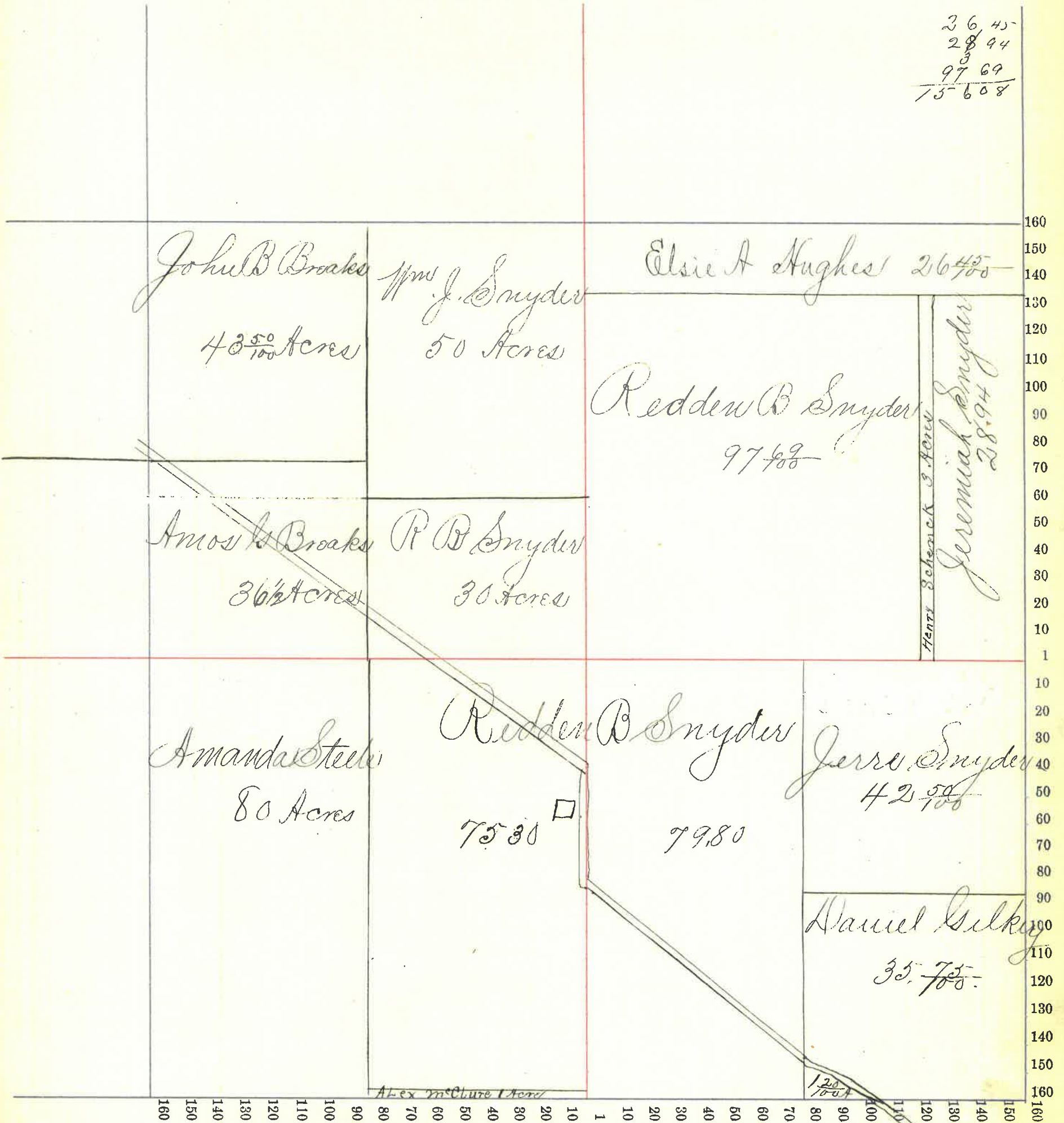


Section No. 23

Congressional Township No. 19, R. 5

Scale—Forty rods to an inch, or ten rods to a space, Congress Land, which is one mile square for a section.

Number of acres in this section, according to the United States Survey, 640.

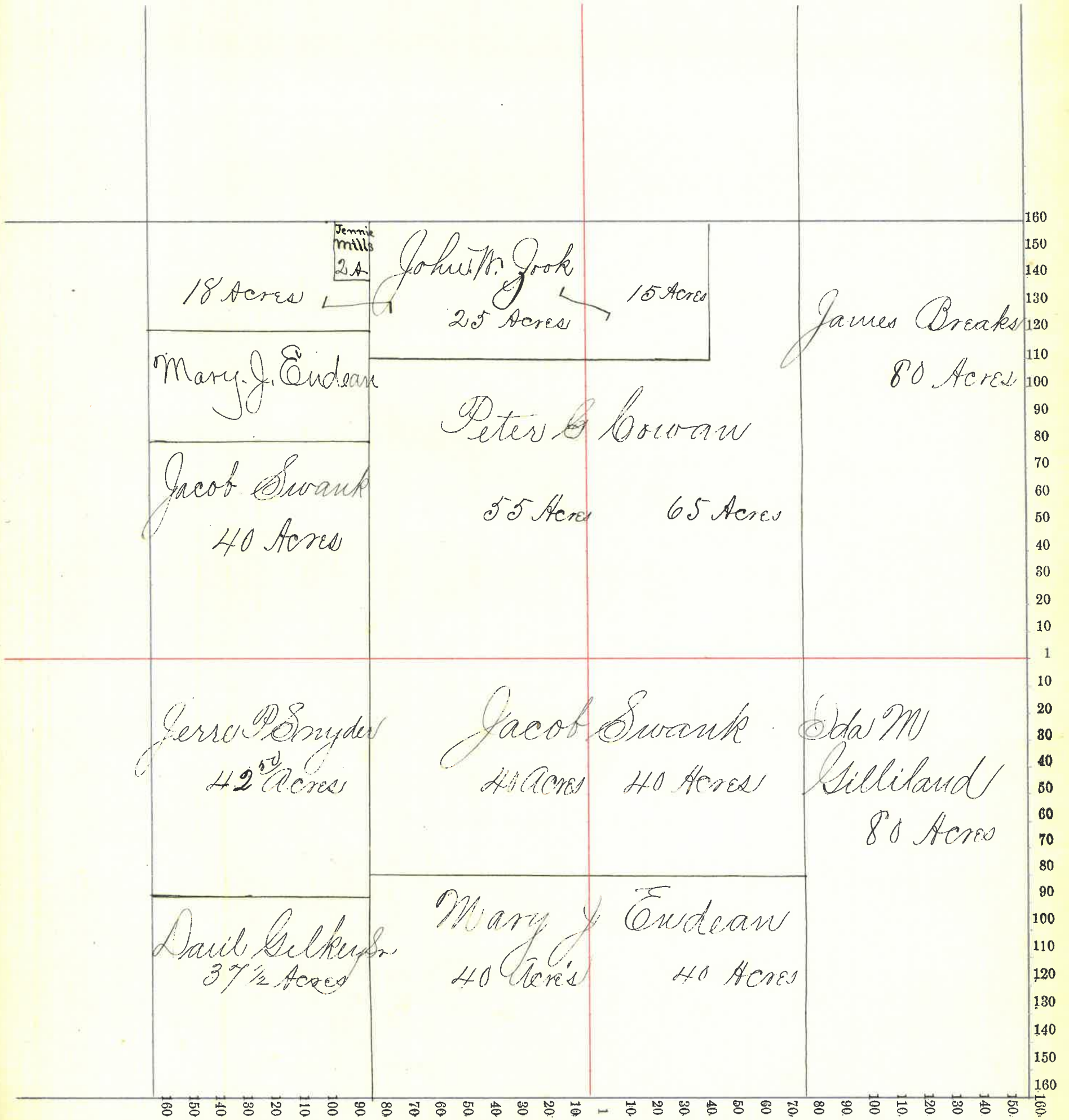


Section No. 24

Congressional Township No. 19, R. 5

Scale—Forty rods to an inch, or ten rods to a space, Congress Land, which is one mile square for a section.

Number of acres in this section, according to the United States Survey, 640

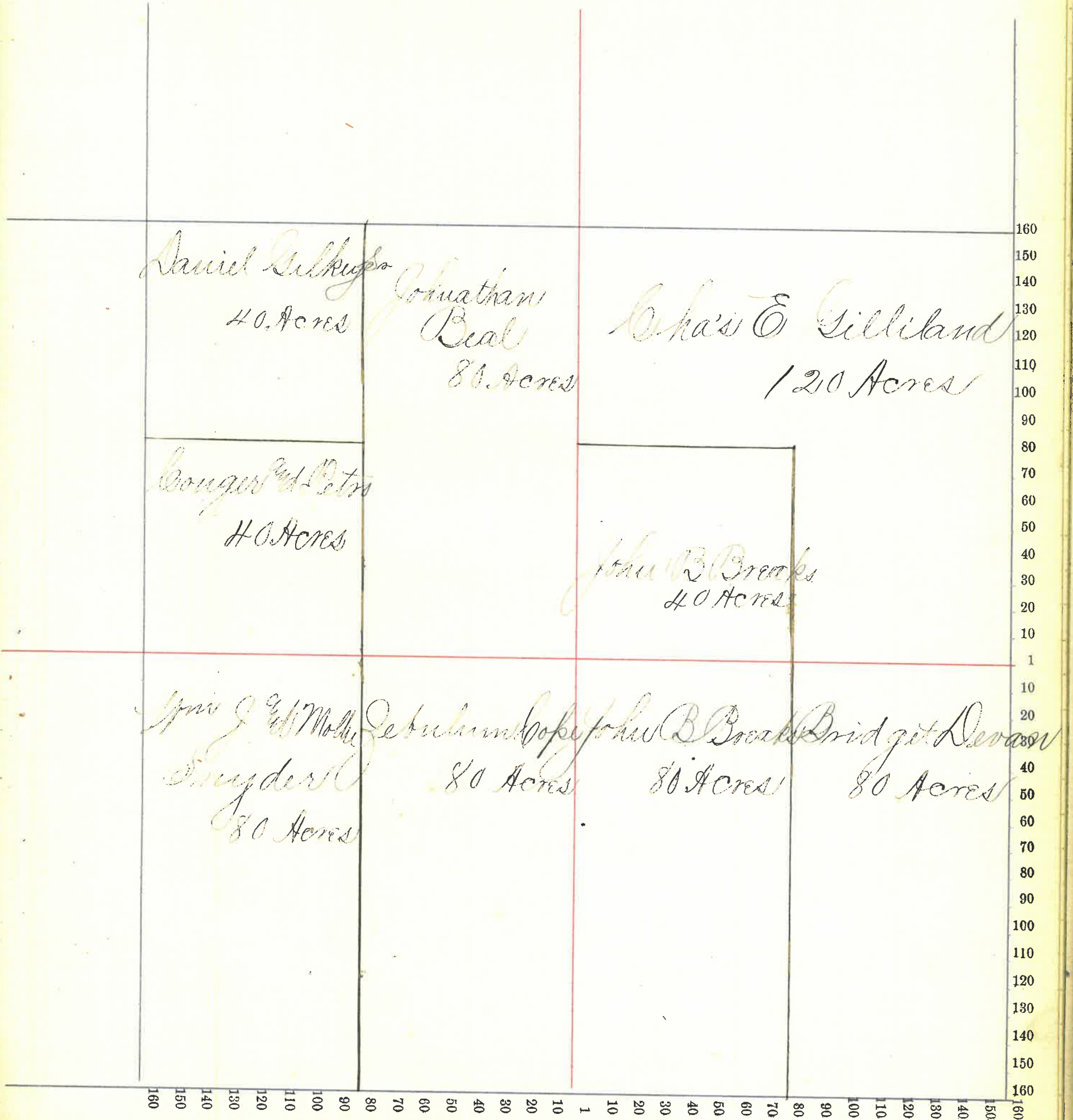


Section No. 25

Congressional Township No. 19, R. 5

Scale—Forty rods to an inch, or ten rods to a space, Congress Land, which is one mile square for a section.

Number of acres in this section, according to the United States Survey, 640.

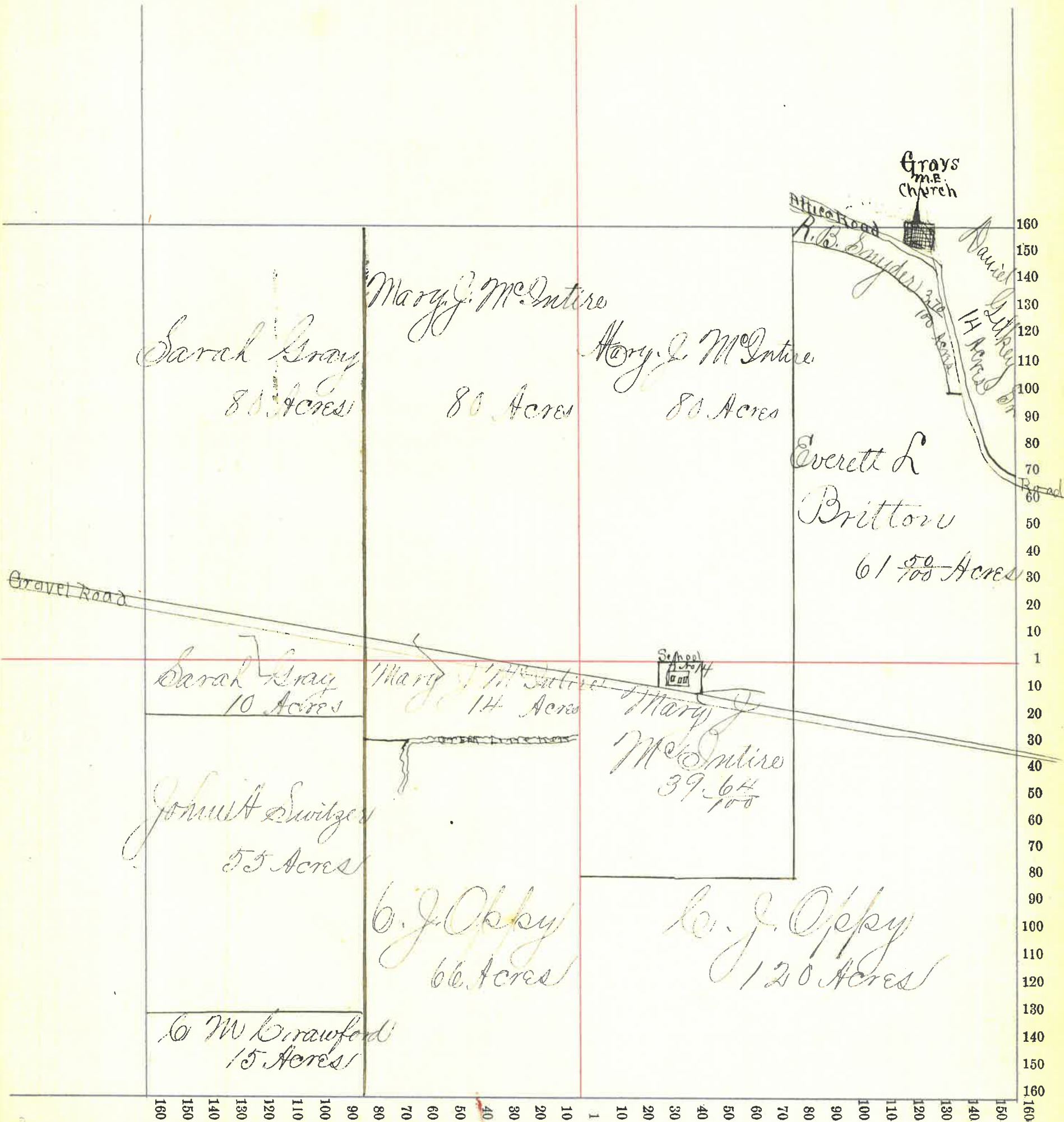


Section No. 26

Congressional Township No. 19, R. 5

Scale—Forty rods to an inch, or ten rods to a space, Congress Land, which is one mile square for a section.

Number of acres in this section, according to the United States Survey, 640.

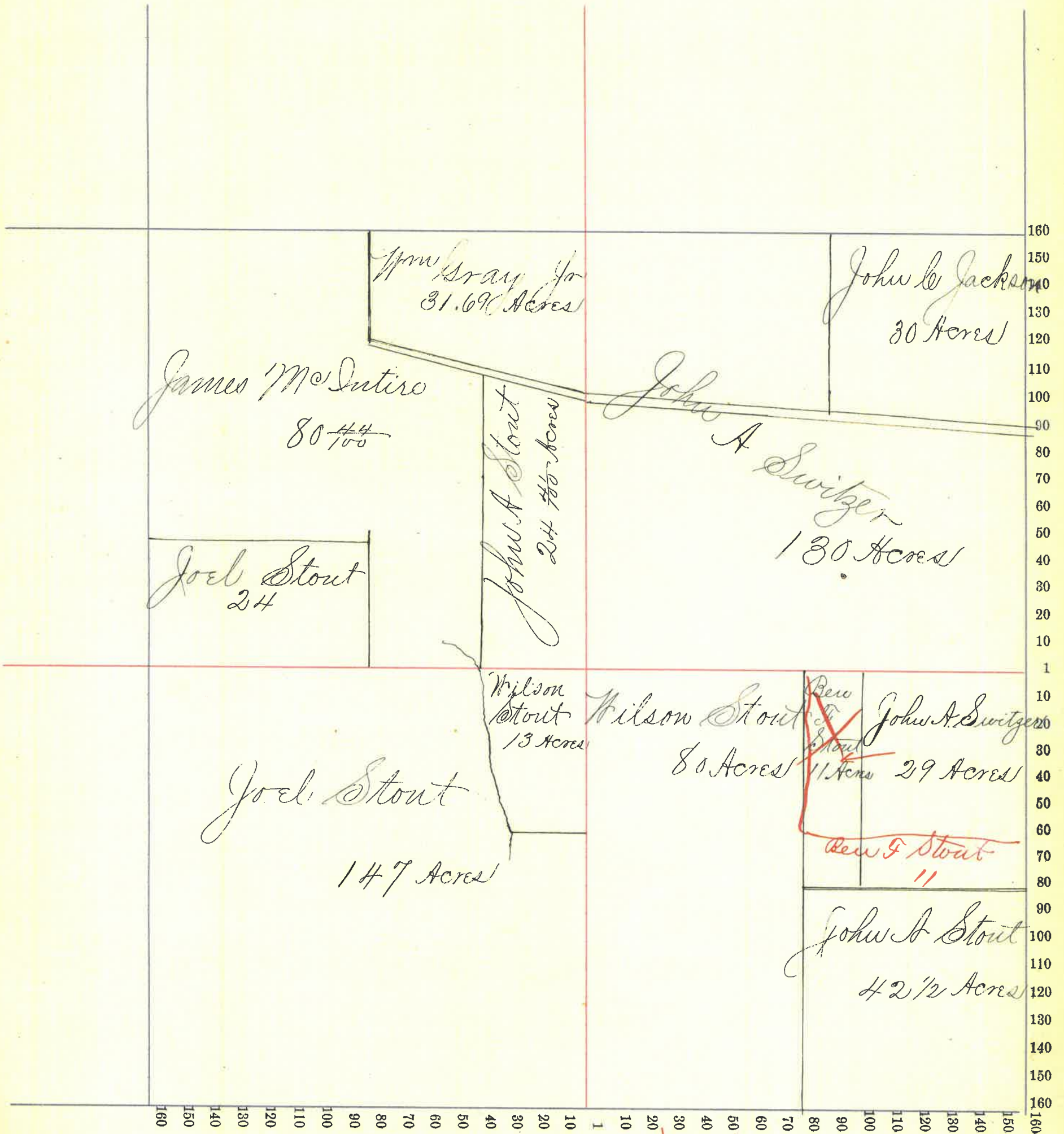


Section No. 27

Congressional Township No. 19, R. 5

Scale—Forty rods to an inch, or ten rods to a space, Congress Land, which is one mile square for a section.

Number of acres in this section, according to the United States Survey, 640.



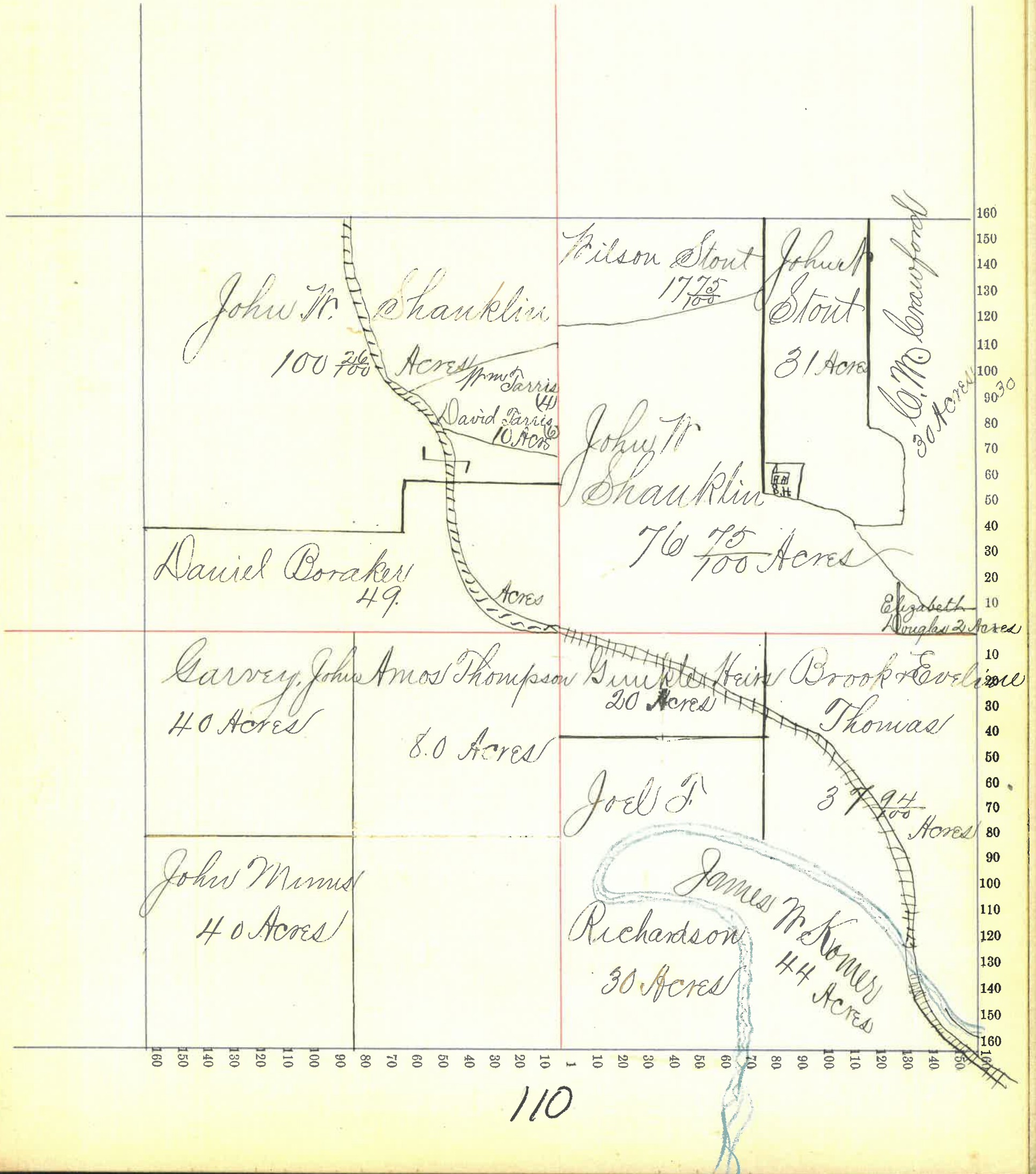
109

Section No. 34

Congressional Township No. 19, R. 5

Scale—Forty rods to an inch, or ten rods to a space, Congress Land, which is one mile square for a section.

Number of acres in this section, according to the United States Survey, 640

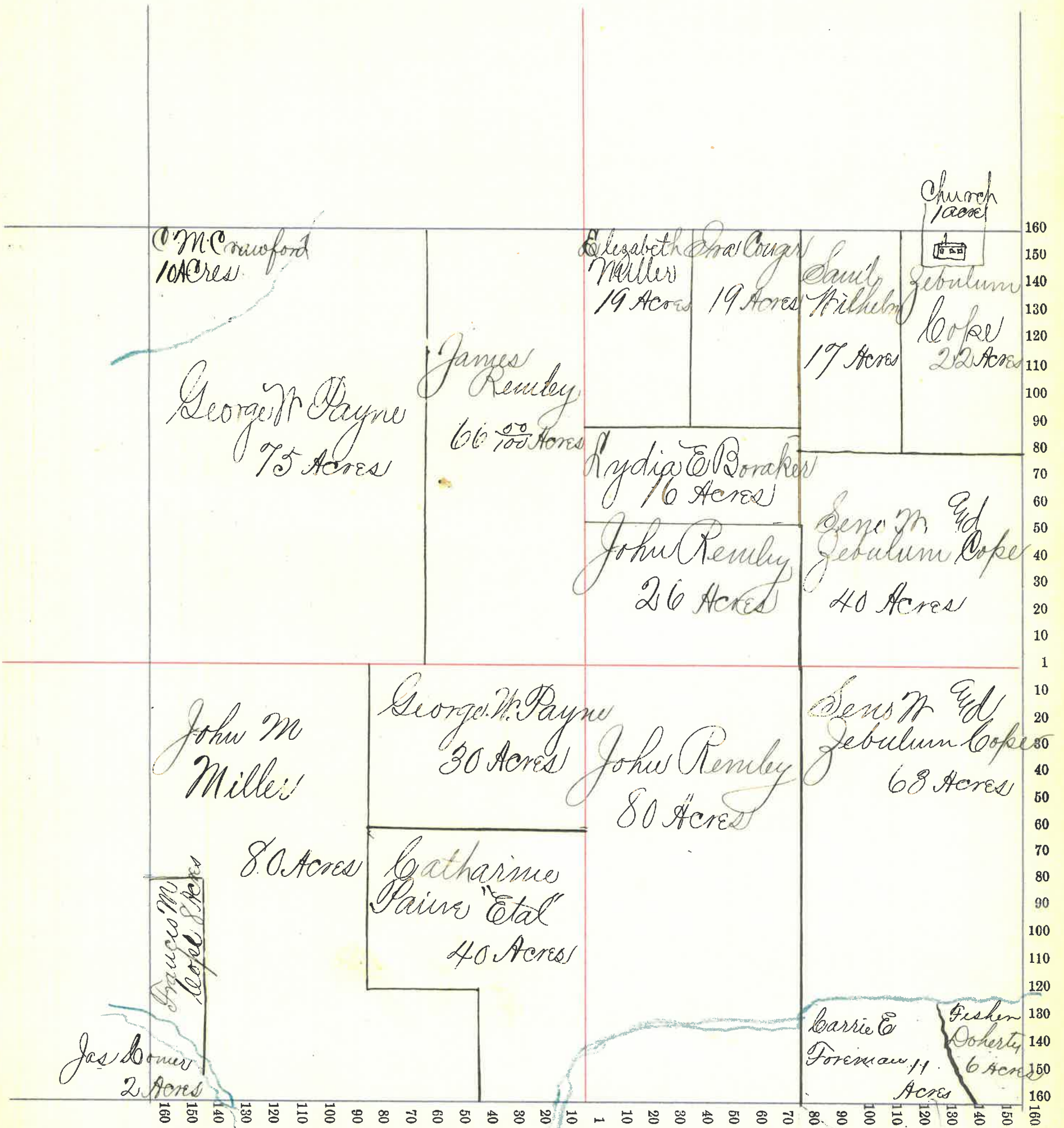


Section No. 35

Congressional Township No. 19, R. 35

Scale—Forty rods to an inch, or ten rods to a space, Congress Land, which is one mile square for a section.

Number of acres in this section, according to the United States Survey, 640



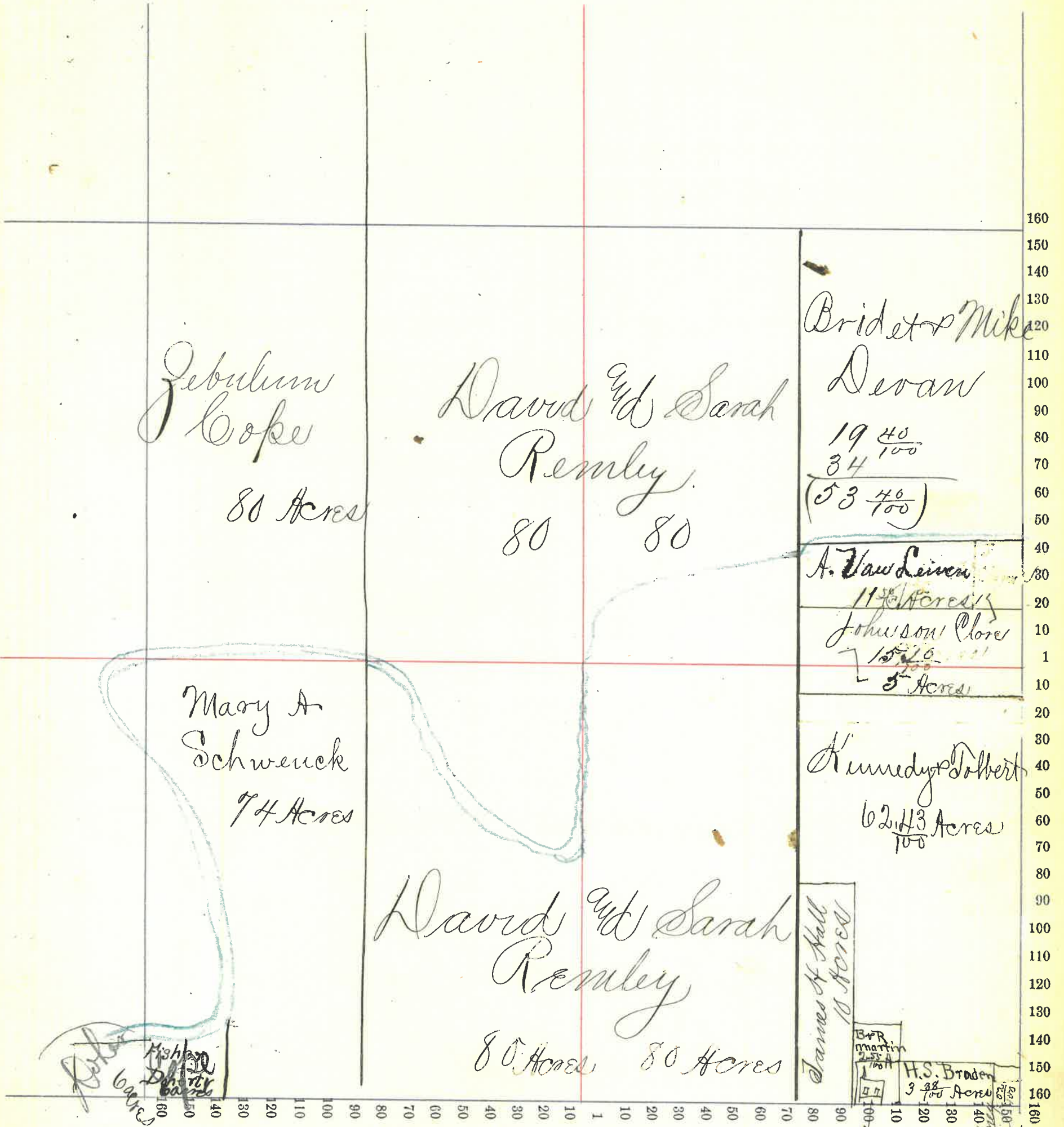
111



Section No. 36

Congressional Township No. 19, R. 5

Scale—Forty rods to an inch, or ten rods to a space, Congress Land, which is one mile square for a section.  
Number of acres in this section, according to the United States Survey, 640

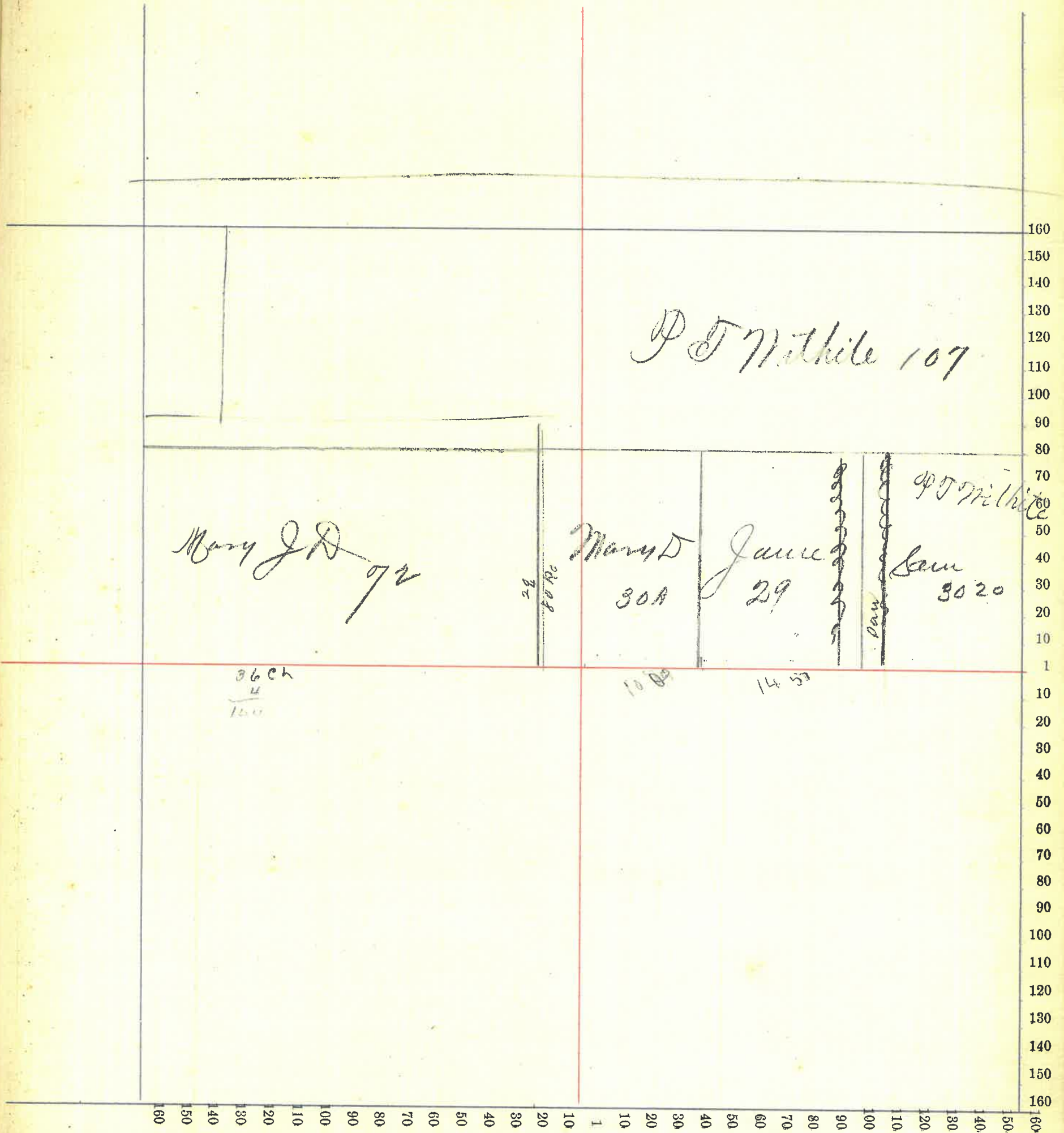


Section No. 5

Congressional Township No. \_\_\_\_\_, R. \_\_\_\_\_

Scale—Forty rods to an inch, or ten rods to a space, Congress Land, which is one mile square for a section.

Number of acres in this section, according to the United States Survey, \_\_\_\_\_

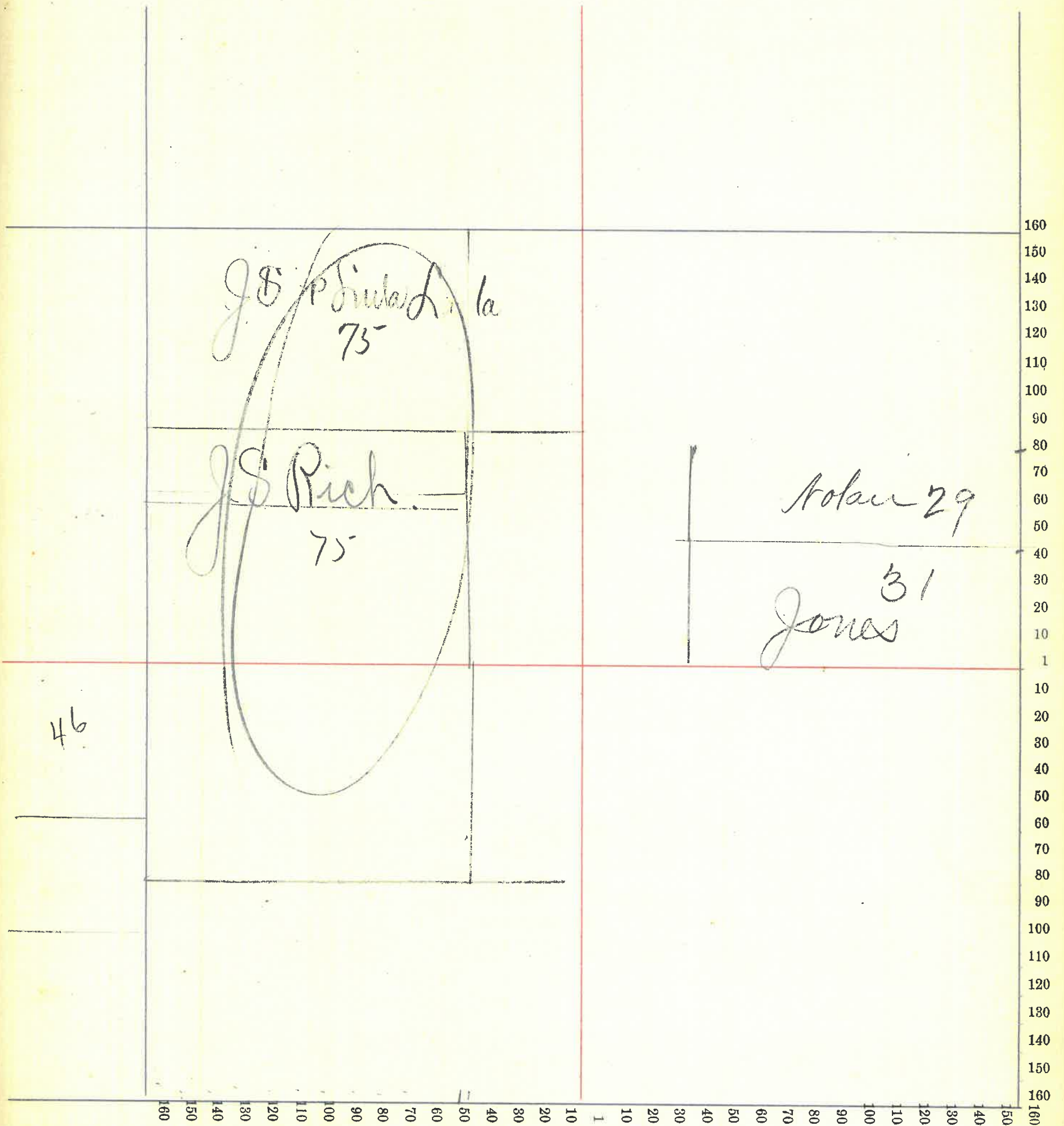


Section No. \_\_\_\_\_

Congressional Township No. 6, R. \_\_\_\_\_

Scale—Forty rods to an inch, or ten rods to a space, Congress Land, which is one mile square for a section.

Number of acres in this section, according to the United States Survey, \_\_\_\_\_



No. of acres in Township 18 R. 4 22921.46

No. of acres in Township 18 R. 5 13596.11

No. acres in Township 19 R. 4 23468.44

No. acres in Township 19 R. 5 11719.30

No. of acres occupied by city of Crawfordsville 953.30

No. of acres in Township outside of city 7075.11

