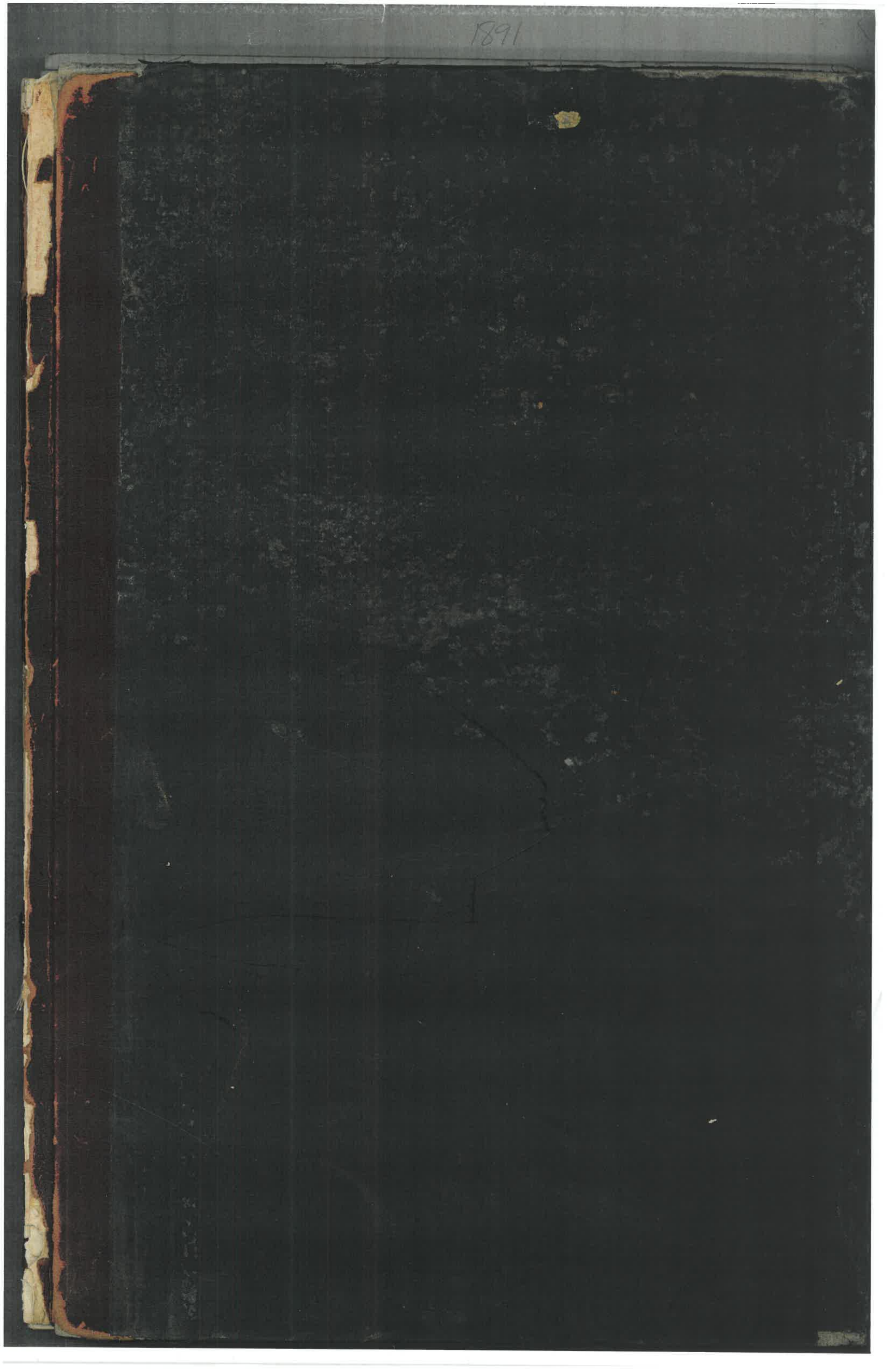


Assessor's Plat Book
Ripley Township
Montgomery County,
Indiana

1891

1891



Last Name	First Name	Page	Notes
1st National Bank		10	
Abney	Louisa J	177, 178	
Ackerman	Geo F	163, 164, 165, 166	
Alfrey	H	8	
Allen	Moses	123, 124	
Ambrose	Louis C	180, 181	
Ames	Ida May	188, 189	
Annable	Chas	177, 178	
Annable	Chas W	175, 176	
Appleton		158	
Armentrout	Anna C	63	
Armentrout	Eli	57, 58, 63, 64	
Armentrout	Joseph	57, 58	
Armentrout & Childers		62	
Attica Road		205, 209, 213	
Austin	Annie and Arch	173, 174	
Austin	Arch E and Annie	180, 181	
Austin	S W	180, 181	
Austin	Saml W	37, 38	
Austin	Samuel W	135, 136	
Avenue		70	Whitesville
Baker	John G	41, 42	
Bannister	Elizabeth	9	
Bannister		10	
Barley	Peter	167, 168	
Barley	Peter A	165, 166	
Barnes	Lucinda	177, 178	
Barnhart	Martha J	119, 120	
Barr	Martha S	177, 178	
Barrett	Jasper N	69, 70	
Beal	Jonathan	212, 213	
Beard	Sol	180, 181	
Beard	Thos	180, 181	
Beckner	James	119, 120	
Beckner	James B	141, 142	
Beckner	Saml	119, 120	
Bennett	Agnes E	186, 187	
Bennett	Jane	9	
Bennett		10	
Berry	John E	49, 50	
Berry	Mattie M	111, 112	
Big Pond		203	
Biggs	W H	212, 213	
Billingsley	H M	79, 80	
Binford	David	143, 144	
Binford	Henry	143, 144	
Binford	Saml	133, 134, 169, 170, 184, 185	
Binford	Wm	169, 170	heirs
Birchfield		179	
Black Creek		132, 154, 211, 213, 215, 219	
Blair	Aaron H	19, 20	
Blair	Helen E	73, 74	
Bob Finch Gravel Road		2	
Bollman	D C	105, 106	
Boots	James F	127, 128	
Boraker	D	219	
Boraker	George	220, 221	
Boraker	Walker W "etal"	220, 221	
Bowers	Alex	57, 58, 63, 64	
Boyland	Geo M	143, 144	
Brach	Sarah	9	
Brackett	Nimrod	87, 88	
Braden	H S	222	
Bradley	Dan B & Mary E	137, 138	
Brady	Ellen	169, 170	
Branch		217, 219	
Brassfield	Geo and Nancy	19, 20	
Bratton	Chas L	1, 2	
Bratton	Chas M	51, 52	
Breaks	Alvin	194, 195, 196, 197, 200, 201	
Breaks	Amos G	206, 207, 208, 209	
Breaks	Calvin	206, 207	
Breaks	Dan	218	
Breaks	James R	210, 211, 212, 213	
Breaks	John B	202, 203, 208, 209, 212, 213	
Breaks	John B	206, 207	

Breaks	Luther Z	202, 203, 204, 205, 206, 207, 208, 209	
Breaks	Richard	194, 195, 204, 205	
Breaks	Richard Jr	202, 203, 204, 205	
Breaks	Thos	206, 207	
Breaks	W H	188, 189, 196, 197, 198, 199	
Brenard	R H	77, 78	
Bridge		4, 176	
Britton	Everett L	214, 215	
Britton	Geo W	75, 76	
Britton	Jane	75	
Britton	Jasper N	61, 62	
Britton	William P	13, 14, 73, 74	
Britton	Wm	93, 94	
Britton Glen addition		12	
Brookshire	E V	91, 92	
Brookshire	E Vorhees	89, 90	
Brown	John S	7	
Brown	Solon H	188, 189, 198, 199	
Brown	Wm M	31, 32	
Brown	J S	175, 176	
Brown and Milligan		177, 178	
Bruner	M W	9, 75, 76	
Bruner		10	
Buck	John	7	
Buck	Jos	8	
Burns	Paul	7, 8	
Busenbark	Anna Laura	117, 118	
Busenbark	Emmons	117, 118	
Busenbark	James	83, 84, 97, 98	
Busenbark	Laura	99, 100, 115, 116	
Busenbark	Saml L	73, 74	
Busenbark	Sarah	105, 106, 113, 114	
Butcher	Amanda	127, 128	
Butcher		179	
Butler	Mahlon	165, 166	
Butler	U M	179	
Byerly	Sarah E	57, 58	
Byers	Alex L	51, 52	
Byers		179	
Byrd	James F	41, 42	
Byrd	John C and Mary	3, 4	
Callahan	D	11, 12	
Callahan	J	11	
Campbell	David	171, 172, 173, 174	
Campbell	James	171, 172, 180, 181	
Campbell	Mary	133, 134	
Campbell	Newton	171, 172, 182, 183	
Canine	Geo W	5, 6	
Cannine	John	87, 88	
Carnes Creek		108, 116	
Carney	Wm and Margaret	127, 128	
Carpenter	Mary J	161, 162	
Carr	W Bruce	31, 32	
Carroll	Michael	127, 128	
Carroll	Thomas	129, 130	
Cart road		58	
Carver	Mary J	29, 30	
Casey	Timothy J	73, 74, 177, 178	
Cash	Laura	103, 104	
Catholic Cemetery		176, 178	
Catterlin	Oth	161, 162	
Catterlin	Jacob	169, 170, 171, 172	
cemetery		40, 138, 160, 162, 164, 187, 193	
Chadwick	Dicey	45, 46	
Chadwick	Eli A	23, 24	
Chadwick	J F	23, 24	
Chadwick	Jehu	23, 24, 45, 46	
Chadwick	Peniah	23, 24	
Champion	Sarah	149, 150	
Chas Edwards Free Gravel Road		26, 28, 30, 46, 48	
Chesterson	Geo	29, 30	
Chesterson	James H	31, 32	
Chesterson	Jonathan and Sarah	41, 42	
Childers	John J	57, 58, 61, 62	
Childers	Wm	61	
church		40, 48, 106, 120, 136, 166, 185, 193, 197, 215, 221	
Citizen's National Bank		91, 92, 93, 94, 95, 96	
Clark	Alvin	135, 136, 179	
Clark	J	179	

Clark	Jackson	21, 22	
Clark	John	147, 148	
Clark	T	179	
Clark	Vint W	167, 168, 186, 187	
Clark	Wm W	169, 170	
Clements	Andrew S	19, 20, 21, 22	
Clodfelter	M E	11	
Clodfelter	N J	218, 219	
Clore	Johnson	222	
Clossin	Benjamin	31, 32	
Clossin	Hannah P	31, 32	
Clotfelter	Mary M	11	
Coffee	Minerva	186, 187	
Cole	Eleazer	177, 178	
Coleman	H J	38	
Coleman	Susan E	37	
Comer	Charlotte	9	
Comer	Jas W	77, 78, 218, 219, 220, 221	
Comer		10	
Concord Gravel		178	
Conrad	Geo W	139, 140	
Conrad	Geo W Jr	119, 120, 141, 142	
Conrad	Geo W Sr	119, 120, 141, 142	
Conrad	James	137, 138	
Coons	Geo W	115, 116	
Coons	James M	97, 98	
Coons	Jane A	97, 98	
Coons	Jas M and Sallie	180, 181	
Coons	W S	105, 106	
Cope	A	222	
Cope	Absolom	220, 221	
Cope	Grant	222	
Cope	Malinda	212, 213	
Cope	Seno	222	
Coppage	L J	179	
Coppage		179	
Corn	Asa	50	
Cougar	Ira	220, 221	
Country Road		4, 6, 8, 16, 18, 32, 38, 178	
County Poor House		176	
County Road		14, 102, 104, 183, 195, 209, 213	
Covington Road		213	
Cowan	James B	190, 191	
Cowan	James N	192, 193	
Cowan	John	190, 191	
Cowan	Peter G	210, 211, 216, 217, 218, 219	
Cowan	Rebecca E	192, 193	
Cox	A M	145, 146	
Cox	Abel	139, 140, 141, 142	
Cox	Abijah T	143, 144	
Cox	E A	141, 142	
Crabbs	Sallie E	151, 152, 153, 154	
Crabbs	Tellie C and Etta P	151, 152, 153, 154	
Crawford	C M	119, 120, 121, 122, 214, 215, 218, 219, 220, 221	
Crawford	Henry	11, 12	
Crawfordsville		12	
creek		106	
Crouch	Julia and Amanda	177, 178	
Croy	Ford	129, 130	
Croy	Fred	131, 132	
Croy	Mattie	133, 134	
Croy	Prince A	129, 130	
Curtis	E B	9	
Curtis	Elkanah B	29, 30	
Curtis	Lorenzo	9	
Curtis	S	10	
Danville Road		10, 16, 18, 32, 42, 44, 54, 70	
Darnell	Dulcinia	63, 64	
Darter	Stinsey	75, 76	
Davidson	David H	67, 68	
Davidson	J T "etal"	127, 128	
Davidson	Jane	127, 128	
Davidson	Jasper N	69, 70	
Davidson	John F	127, 128	
Davidson	Mary J	127, 128	
Davidson	Salome E	67, 68	
Davidson	Saml	127, 128	
Davidson	Thomas A	45, 46	
Davis	Angeline	115, 116	

Davis	Angie F	133, 134	
Davis	Caleb	35, 36	
Davis	Elizabeth	218	
Davis	Hannah M	69, 70	
Davis	Isaac	7, 8	
Davis	James	109, 110	"the fist"
Davis	John L	101, 102, 103, 104	
Davis	Manning	113, 114, 115, 116	
Davis	Thomas	35, 36, 37, 38, 59, 60	
Davis	Thos	109, 110	
Davis	Warren	37, 38, 222	
Davis	Caleb	85, 86	
Davisson	J and A	127, 128	
Day	Casey	9	
Debard	Franklin	87, 88	
Deitrich	Martha	123, 124	
Demoret	Elizabeth	220, 221	
Demoret	Margaret	111, 112	
Demoret	Saml B	115, 116	
Detchon	Sarah J	200, 201	
Devan	James and Michael F	208, 209, 210, 211	
Devan	Michael	222	
Devan	Michael F	212, 213	
Devil's Back Bone		176	
Dewey	Geo	194, 195	
Dice	Chris	21	
Dice	Christopher	3, 4, 29, 30	
Dice	F M	15, 16	
Dirt Road		2, 20, 48, 128, 130, 134, 160, 189	
Doherty	James	8	
Donahue	Jerre	151, 152, 177, 178	
Douglass	J S and Sarah	89, 90	
Douglass	Jeremiah	89, 90	
Downing	Nancy	173, 174, 175, 176	
Doyle	Viola	1	
Driver	Geo	137, 138	
Driver	Mary	137, 138	
Dry Branch		12, 14	
Dunn	J E	177, 178	
Dunnington	R C and Amelia	125, 126	
Durham	Sarah	9	
Durham	W H	9, 93, 94	
Durham	Wm H	171, 172	
Durham Street		10	
Durrell	Alice J	180, 181	
Easley	Benj	113, 114	
Edwards	Curtis and R E	153, 154	
Elliott	C	22	
Elliott	Catherine & Thos W	3, 4	
Elliott	Joab	11, 12	
Elliott	Mariah	151, 152, 153, 154	
Ellis	Rosa	9	
Ellis		10	
Elmore	Appleton	175, 176, 190, 191	
Elmore	John	180, 181	
Elmore	Laura	180, 181	
Elmore		158	
Elrod	Pricilla	212, 213	
Elzroth	C W	6	
Elzroth	Chas	3, 4	
Endean	Mary J	210, 211	
Engle	B W	111, 112	
Engle	W B	180, 181	
Engle	Whillie	180, 181	
Engle	Whillie B	7, 8	
Enoch	Abner	161, 162, 167, 168, 186, 187	
Enoch	Dannie S	180, 181	
Enoch	Geo	147, 148, 161, 162	
Enoch	Rhoda	1, 2, 3, 4	
Epperson	R	44	
Epperson	W T	49, 50	
Everett	Jonathan	155, 156, 210, 211	
Everson	James	7	
Everson		8	
Ewing	Nancy	64	
Fall	Sarah A	143, 144, 145, 146	
Farris	S L	218, 219	
Farris	W	218, 219	
Faust	Aaron	57, 58, 63, 64, 117	
Faust	Geo B	59, 60	

Faust	John M	57, 58	
Ferguson	John	8	Catterlins addition
Ferguson	John Jr	7	
Ferguson	John T	7	
Ferguson	Mary L	15, 16	
Ferguson	Nancy A	7	
Ferguson		8	
Fields	Stephen	7, 8	
First National Bank		9, 63, 64, 157, 158	
Fish		179	
Fisher	Wm J	9, 51, 52, 53, 54	
Fisher		10	
Fisk	C H and Stroh	179	
Flannegan	Ella	147, 148	
Flannegan	Noah	121, 122, 139, 140	
Flannigan	Alfred B	163, 164	
Flanningan	A B	145, 146	
Flanningan	Ella	145, 146	
Fletcher	F A and Mary C	113, 114	
Foust	Benj	184, 185	
Foust	Joseph	3, 4	
Fraley	Mary A	157, 158	
Fraley	Saml L	157, 158	
Free Gravel Road		24, 160, 176, 205	
Fruitt	Sarah E	188, 189	
Fullen	A J and F B	153, 154	
Fullen	C M	200, 201	
Fullen	Chas M	153, 154	
Fullen	John W	198, 199	
Fullen	S J and T B	200, 201	
Fullen	Thos B	153, 154	
Gacgler	H C	179	
Galey	Elizabeth	180, 181	
Galey	Emily J	97, 98	
Galey	Francis S	73, 74	
Galey	James M	25, 26	
Galey	James Marshall	103, 104	
Galey	John V	85, 86	
Galey	Saml S	97, 98, 99, 100	
Galey	Saml T	97, 98	
Galey	Samuel S	47, 48	
Galey	Sarah J	129, 130	
Galey	Sarah M	97, 98	
Galey	W S and S M	27, 28, 47, 48	
Gallager	Ann	8	Catterlins addition
Gallagher	Ann	7	
Galloway	Andrew	21, 22, 47, 48, 186, 187	
Galloway	Eliza	180, 181	
Galloway	Mary E	186, 187	
Garvey	John W	218, 219	
Gilbert	Demas	180, 181	
Giles	David	141, 142	
Giles	Emma	141, 142	
Gilkey	Alice	147, 148	
Gilkey	Mary D	208, 209, 210, 211, 212, 213, 214, 215	
Gilliland	Chas E	204, 205	
Gilliland	Henry E	99, 100	
Gilliland	Ida May	204, 205	
Gilliland	James B	101, 102	
Gilliland	James E and Robert	85, 86	
Gilliland	Jas and Robert	99, 100	
Gilliland	Lydia J	35, 36, 85, 86	
Gilliland	Sam'l	59, 60	heirs
Gilliland	Wm	37, 38, 39, 40	
Glasser	C and F	87, 88	
Goben	John L	39, 40	
Goodbar	Dickerson	71, 72	
Gott	Saml	180, 181	
Grant Avenue		10	
Gravel Road		12, 22, 24, 44, 64, 70, 114, 116, 126, 134, 140, 150, 156, 158, 162, 174, 181, 189	
Graves	Martin C	65, 66	
Graves	Martin C	67, 68	
Gray	Jasper N and Mary J	5, 6	
Gray	Robert	173, 174	
Gray	Sarah	214, 215	
Gray	Sarah T	206, 207	
Gray	William T	206, 207	
Gray	Wm	216, 217	

Greach	Wm	179	
Greencastle Road		14, 16, 34, 36, 40, 58	
Gregg	Sarah M	23, 24	
Griest	Edwin	165, 166	
Griffith	Ephraim C	29, 30, 43, 44	
Grimes	Alice	15, 16	
Grimes	Geo R and S E		
Grimes	Geo W	1, 2, 186, 187	
Grimes	Virgil M	186, 187	
Groendyke	James C	196, 197	
Groendyke	John	200, 201	
Groendyke	John B	153, 154	
Grubb	Jos	8	
Grubb	William	93, 94, 95, 96	
Guntle	Adam	17, 18	
Guntle	C W "etal"	77, 78	
Guntle	Christian	69, 70	
Guntle	Geo	67, 68, 69, 70	
Guntle	George	78	
Guntle	Harriet	77, 78	
Guntle	M & EC	9	
Guntle	Philip	67, 68	
Guntle	Seno M	77, 78	
Guntle		10, 32	
Guthrie	F	179	
Hall	H C	79, 80	
Hall	James H	222	
Hall	James H Sr	79, 80	
Hall	Joseph W	123, 124	
Hall	Kelly	33, 34, 39, 40	
Hall	Sarah E	81, 82	
Hall	T M	121, 122	
Hall	Thomas	73	
Hallam	James M	163, 164	
Hanks	John	69, 70	
Hardee	Curtis	117, 118	
Hardee	Isabella	15, 16	
Harding	Henry	35, 36, 57, 58	
Harding	John A	33, 34	
Harding	Josiah	33, 34	
Harlan	Alice	179	
Harlan	W T	180, 181	
Harper	Alex	145, 146	
Harris	Richard	149, 150, 151, 152	
Harshbarger	Abram	192, 193	
Harshbarger	Isaac	192, 193	
Harshbarger	James	192, 193	
Hartley	Pauline M	21, 22	
Hartman		10	
Hartman addition		10	
Hartmen	Wm	9	
Harwood	A J	107, 108, 109, 110	
Harwood	R D	113, 114	
Harwood	Rosella	113, 114	
Hastday		179	
Havercamp	Ida E	59, 60, 113, 114	
Hays	Amanda M	33, 34	
Hays	Mark	33, 34	
Hays	Sam'l M	33, 34	
Head of Offiel's Creek		44	
Hemphill	Eveline	23, 24	
Henry	Wm	17, 18	
Hensley	S	9	
Hernley		10	
Herr	Curtis and Francis	111, 112	
Hiatt	Mary	9, 10	
Hickman	WH	17, 18	
Himes	Geo M	65, 66	
Himes	Wm	71, 72	
Hines	Danl	71, 72	
Hipes	Wm	25, 26, 47, 48	
Hitch	Eliza	123, 124	
Hitch	Jemima	123, 124	
Hitch	John S	123, 124	
Hitch	Wm H	125, 126	
Hoefgan	Julia	196, 197, 198, 199	
Hoff	Rachel	206, 207	
Holden	C N	13, 14	
Hole	David	123, 124	
Hole	T J	147, 148	

Hole	Thomas J	139, 140, 145, 146	
Hollingsworth	John M	163, 164, 165, 166	
Holloway	Betty	179	
Holmes	E	7, 8	
Horn	J L	197	
Hornbeck	John A	75, 76	
Horney	Peter	121, 122	
Hostanzer	A	10	
Hovey	Mary	175, 176	
Hughes	D W	125, 126	
Hughes	David W	127, 128	
Hughes	Elsie A	208, 209	
Hughes	Henry L	202, 203	
Hughes	Mellissa E	127, 128	
Hunt	William B	200, 201	
Hutchison	James	41, 42	
Hutton	Emily	147, 148	
Hutton	G W	135, 136	
Hutton	Geo	135, 136	
Hutton	Geo W Jr	147, 148	
Hutton	Jacob	179	
Hutton	James G	161, 162	
Hutton	Mary E	123, 124	
Hutton	S M	147, 148	
Hutton	Saml	161, 162	
Hutton	W G	149, 150, 159, 160	
Imel	Frederick	165, 166	
Imsinger	Mary J	173	
Indiana Fence Co		8	
Indiana Wire Fence Co		7	H Alfrey
Indianapolis Road		4, 6	
Iron Bridge		174	
Irwin	Isaac	119, 120	
Irwin	Margaret	121, 122	
Irwin	Mary E	121, 122	
Irwin	Saml G	186, 187	Dr
J Line Gravel		18	
Jackman	Mary E	151, 152	
Jackman	Willis	121, 122, 139, 140	
Jackson	David C	202, 203	
Jackson	John C and C M	194, 195	
John Line Free Gravel Road		22	
Johnson	Emma	129, 130	
Johnson	James B	141, 142	
Johnson	Joseph	167, 168	
Johnson	Matilda	129, 130	
Johnston	W W	23, 24	
Jones	Benj F	182, 183	
Jones	Elizabeth	198, 199	
Jones	Harrison	147, 148	
Jones	Ida C	198, 199	
Jones	Isaac & Catherine	105, 106	
Jones	Isaac and Sarah C	107, 108	
Jones	Jonas A	167, 168	
Jones	Mary E	222	
Keefe	Thomas	51, 52	
Keeney	Sarah J	9	
Keeney		10	
Keller	Dan A	93, 94	
Kellison	Saml	137, 138	
Kelsey	Chas E	65, 66	
Kelsey	Cinderella	65, 66	
Kelsey	Ema S	37, 38	
Kelsey	Eva L	65, 66	
Kelsey	Mary E	65, 66	
Kelsey	Richard A	65, 66	
Kelsey	Wm	61, 62, 63, 64	
Kennedy	Elijah	184, 185	
Kennedy	Peter S	11, 12, 97, 98	
Kerr	Mary A	129, 130	
Kesler	Nathan G	67, 68	
Kessler Gravel Road		56	
Keys	C F	61, 62	
King	Daniel N	212, 213	
Kostanzer	Anthony	9	
L N A & C RR		18, 30, 32, 44, 46, 52, 70, 128, 134, 152, 158, 176	
Lafayette Pike		178	
Lane	Pat and Margaret	131, 132	
Largent	Jonathan	135, 136	

Larrick	Isaac	15, 16	
Larrick	John A	15, 16	
Lawson	Taswell	31, 32	
Lawson	Taswell W	17, 18	
Lawton	Geo M	145, 146	
Lee	Alice C	155, 156	
Lee	Ann	9, 10	
Lee	Geo W	167, 168	
Lee	Maurice J	177, 178	
Lee	W L	131, 132, 179	
Lehr	T J	7, 8	
Lehr	T J and Annie Bell	180, 181	
Line	Abbie and Mariah	22	
Line	Abbie M	1, 2	
Line	John	1, 2, 21, 22	
Line	Joseph	121, 122, 123, 124	
Line	Mariah and Abbie	3, 4	
Line	Joseph	137, 138	
Linn	A & M	21	
Linn	Joseph R	25, 26	
Liter	Martin H	85, 86	
Liter	Mary	83, 84	undivided
Liter	Matthias	159, 160	
Liter	Matthias A	149, 150, 151, 152	
LLewellyn	Canda and Fannie	107, 108	
LLewellyn	Fannie	107, 108	
LLewellyn	Thos	107, 108	
Locke	Josiah	93, 94	
Lockridge	Thos R	167, 168	
Lofland	A D	153, 154, 198, 199, 200, 201	
Lofland	Alfred D	131, 132	
Lofland	Haverlo	131, 132	
Lofland	Julia	131, 132	
Long	Amanda	182, 183	
Long	Ben M	171, 172	
Long	Calvin	165, 166	
Long	Henry	151, 152	
Long	James	63, 64	
Long	Luther	133, 134	
Long	Mary	73, 74	
Long	Saml	169, 170	
Long	Sarah E	117, 118	
Long	Wm	171, 172	
Long	Wm S	167, 168	
Long Trestle		174	
Lookabill	Alfred	73, 74	
Lue Creek Ditch		126	
Luster	T B & S F	9, 69	
Luster	Thos	67, 68, 69, 70	
Luster	W B	69, 70	
Luster		10	
Lutz	Margaret	177, 178	
Lye Creek Ditch		132	
Lynch	Thomas	3, 4, 5, 6	
Lynn	Eliza	1, 2	
Lynn	Enoch T	49, 50	
M E Church		20	
Mack	James B	43, 44	
Mack	James B "etal"	45, 46	
Mahan	James	188, 189	
Malsbary		8	
Malsberry	Jasper N	7	
Mangus	W J	51, 52, 53, 54	
Mangus	Wm & Nancy	51, 52	
Manson	Caroline	29, 30	
Martin	Arch	49, 50	
Martin	Arch Jr	43, 44	
Martin	Arch Sr	25, 26, 47, 48	
Martin	David H	17, 18	
Martin	Isaac N	41, 42	
Martin	Isaac V	29, 30	
Martin	Levi	31, 32	
Martz	Chauncey	133, 134	
Martz	Jerome	141, 142	
Martz	Jerome B	139, 140, 143, 144	
Martz	Samuel	133, 134	
Mason	Thomas L & Frank B	19, 20, 21, 22	
Mason	Elizabeth	19, 20	
Masonic Cemetery		10	
Mastin	Jonas	9	

Mastin	Laura E	186, 187	
Mastin	Nancy	9	
Mastin	Wm H	186, 187	
Mastin		10	
Maxwell	John C	180, 181	heirs
Maxwell	M N	11, 12	
May		10	
McCarty	Honora	9	
Mcclamrock	A S	188, 189	
Mcclamrock	Alice	188, 189	
Mcclamrock	Belle	188, 189	
Mcclamrock	Hannah	188, 189	
Mcclamrock	Lemuel B	131, 132, 190, 191	
Mcclamrock	S B	198, 199	
Mcclamrock	Thomas	200, 201	
McClamrock	Thos A	153, 154	
Mcclamrock	Wm B	188, 189	
McClelland	Alice	151, 152	
McClure	Alex	208, 209	
McClure	C	8	
McClure	Cicero	7	
McCollough	Maxwell	184, 185	
McCormack	Burrell	27, 28	
McCormack	Hugh	3, 4	
McCormack	Johnson	41, 42	
McCormick	Hugh	149, 150	
McCoy	Geo M	143, 144	
McDonald	Isabella	43, 44	
McEntyre	James W	125, 126	
Mcentyre	Jas	216, 217	
McEntyre	Mary	214, 215	
McGilliard		179	
McGrigg	Lewis E and Eunice	7	
McIntyre	Jas	206	
McKinley	Sarah	206, 207	
McKinsey	Mary E	81, 82	
McLeod	Oliver	81, 82, 87, 88	
McMakein	Jos	173, 174	
McMakin	Jno C	89, 90	
McMakin	Jos	175, 176	
McMakin	Jos C	91, 92	
McMullen	Andrew J	53, 54	
McMurray	Ephraim	29, 30	
McMurray	W N	27, 28	
McNeeley	John A	15, 16	
Mcneeley		179	
McNirney	Dani	7	
McNirney		8	
Mill Street		10, 70	Whitesville
Miller	Eva May	204, 205	
Miller	Frank	220, 221	
Miller	Jacob	182, 183	
Miller	John W	204, 205	heirs
Miller	John W and Margaret	89, 90, 95, 96	
Miller	Nancy	204, 205	
Milligan	Jno	7, 177, 178	
Milligan	Jos	9	
Milligan	Jos	11, 12, 17, 18, 175, 176	
Milligan	Joseph	7, 8	Catterlins addition
Milligan's 2nd addition		10	
Mills	E	9	
Mills	Geo L	9	
Mills	Jennie	210, 211	
Mills		10	
Milner	Susan A	165, 166	
Mish	Jno		
Misner	Benj J	184, 185, 186, 187	
Mitchell	Thos	5, 6	
Moffett and May		9	
Montgomery County Poor Farm		176	
Montgomery Co		74, 173, 174	
Moorehouse	Florence	133, 134	
Moorehouse	Katie D	133, 134	
Morris	Jacob	11, 12	
Morris	M I	218, 219	
Morrison	Alfred	141, 142	
Morrison	Cornelius	143, 144	
Morrow	Elizabeth	188, 189	
Mote	Ann	186, 187	
Mulligan	Florence	9	

Mulligan		10	
Mullen	Martha	7	
Myers	Chas L	151, 152, 153, 154	
Myers	Jas A	9	
Myers	John W	77, 78, 218, 219	
Myers	N Eli	173, 174	
Myers		10	
New Richmond Free Gravel Road		132, 154	
New Richmond Road		178	
Newlin	Jemima	186, 187	
Nicholls	Cyrus	51, 52	
Nicholls	Francis	51, 52	
Nicholls	Saml J	51, 52	
Nickell	Annie R	65, 66	
Nolan	Harry Frank and J	129, 130	
Nolan	John A	129, 130	
Norris	J	11	
Nutt	Aaron	81, 82, 87, 88, 89, 90, 95, 96	
Nutt	Annie	81, 82	
Nutt	John	79, 80, 81, 82, 87, 88, 89, 90	
Nutt	Jonathan	75, 76, 81, 82, 83, 84, 87, 88	
Nutt	Sanford	81, 82, 87, 88	Sanford Nutt should have but 66.06
Nutt	Sanford & Anna	73, 74	
O I & W RR		6, 8, 20, 22, 24, 26, 74, 76, 217	
O'Conner	Mary and Maurice	71, 72	
Oak Hill Cemetery		178	
Odd Fellows Cemetery		12, 88, 94, 104	
Offiel's Creek		36, 38, 56, 86, 90	
Oliver	Ben	17, 18	
Oliver	Jackson	53, 54, 55, 56	
Oliver	Lucy	67, 68	
open ditch		154	
Oppy	Christopher J	214, 215	
Osgood	E C	139, 140	
Osgood	Jas M	139	
Overcoat Road		168, 170, 172	
Owens	Lewis	45, 46	
Pair	Rufus	10	
Parkerson	Elizabeth	109, 110	
Patton	Israel	135, 136	
Paxton	Nancy	121, 122	
Paxton	Nancy M	121, 122	
Paxton	Wm	121, 122	
Payne	Geo W	220, 221	
Payton		10	
Peterson	Sam'l	55, 56	
Petro	Elizabeth	212, 213	
Petro	Leonard	121, 122	
Pickerell	Asa M	143, 144	
Pine	Michael	137, 138	
Pitman	Fred and Adelia	17, 18	
Posey	Eliza A	186, 187	
Powell	Elizabeth	27, 28	
Powell	Elmer E	23, 24	
Poyntz	W R	59, 60	
Poyntz	William R	61, 62, 65, 66	
Poyntz	Wm R	101, 102	
Price	Mary	177, 178	
Pubic Road		68, 152, 166, 205	
Pursell's addition		16	
Purviance	Saml W	15, 16	
Quick	Amos B	192, 193	
Quick	Elizabeth	194, 195	
Quick	Nathan	190, 191, 194, 195	
Quick	Nathaniel	192, 193, 196, 197	
Quillen	Thomas	222	
Rattle Snake Creek		62, 102, 104, 118	
Reed	Julia A	25, 26	
Reick	Henry	177, 178	
Remley	D H	222	
Remley	Elizabeth	220, 221	
Remley	Elizabeth A	65, 66	
Remley	James	220, 221	
Remley	John H	180, 181	
Remley		76	
Rice	W A	55, 56, 57, 58	
Rich	Lulu B	119, 120	
Richmond	Mary	10	
Richmond	Mary B	9	

Ripley Township		78, 80, 92, 94, 110	
Ristine	Ben T	11, 12	
Ristine	H H	9, 10	
Ristine & Kennedy		151, 152	
Rittinger	D P	69	
Roach		10	
Road		4, 26, 30, 34, 36, 40, 42, 44, 46, 58, 66, 68, 72, 78, 80, 82, 84, 86, 88, 90, 94, 98, 100, 106, 108, 110, 112, 118, 120, 122, 124, 130, 138, 140, 142, 144, 146, 148, 154, 156, 168, 174, 178, 181, 187, 191, 193, 197, 199, 201, 203, 207, 211, 215, 217, 219, 221	
Road Granted		96	
Road to Troutman's Mill		76	
road viewed and granted		98	
Roberts	Mary	75, 76	
Roberts	Mary C	73, 74	
Robinson	Allen	173, 174	
Robinson	Fannie		
Robinson	James and William	55, 56	
Robinson	Nettie	173, 174	
Rosebro	Fred "etal"	177, 178	
Royalty	Mary	103, 104	
Ruddle	Patrick	7	
Ruddle		8	
Rush	C and W W	111, 112	
Rush	Emma	105, 106	
Rush	Martha J	109, 110	
Rush	W M	107, 108, 111, 112	
Rusk	T	62	
Sanders	James	194, 195	Guardian Shanklin Pt
Sanders	James A	71, 72	
Sanders	Jas A	49, 50	
Sands	Wm and Mary	143, 144	
Saxe	Eliza	145, 146	
Sayers	Mary J	180, 181	
Schenck	Henry	208, 209	
Schenck	Mary A	222	
Schleppy	Rollin E	196, 197	
school		14, 18, 24, 42, 46, 52, 54, 62, 64, 78, 82, 90, 98, 102, 106, 128, 130, 138, 140, 150, 160, 164, 170, 178, 181, 185, 197, 201, 205	
Scott	John H	180, 181	
Seller	O	22	
Seller	Ora M	3, 4	
Seller	Ruth	27, 28	
Seller	William	27, 28	
Sellers	Marshall H	186, 187	
Shanklin	John W	218, 219, 220, 221	
Shannondale Road		183, 187	
Shean	John	11, 12	
Shendorf	Nicholas	157, 158	
Sheppard	Sarah	9, 10	
Shular	Lewis H	19, 20	
Shular	Saml	177, 178	
Shults	John M	17, 18, 31, 32	
Shumaker	John "etal"	119, 120	
Shun Pike		16	
Sidener	Margaret C	13, 14	
Sillivan		179	
Simms	Geo	129, 130	
Simpson	A L	124, 125, 126	
Slattery	Thomas	175, 176, 177, 178, 179	
Sloan	John	11, 12	
Sloan's heir addition		12	
Smith	Adelia	145, 146	
Smith	Allen B	145, 146	
Smith	Amanda	177, 178	
Smith	Elias M	113, 114	
Smith	Enoch B	5, 6, 180, 181, 182, 183	
Smith	Fred C	180, 181	
Smith	Geo		
Smith	Geo W	73, 74, 75, 76	
Smith	Hannah	31	
Smith	Howard W and Laura M	73, 74	
Smith	Jennetta	61, 62, 63, 64	
Smith	John W	69, 70	
Smith	Joseph	7	
Smith	Lydia A	73, 74	
Smith	M W	13, 14	

Smith	Mary	145, 146, 163, 164	
Smith	Mary "etal"	163, 164	
Smith	Mary E	49, 50, 99, 100	
Smith	Nancy K	5	
Smith	Robt A	61, 62, 63, 64	
Smith	Vincent	5, 6	
Smith	W H and W T Harlan	21, 22	
Smith	Wm H	186, 187	
Snyder	Abraham M	39, 40	
Snyder	David	83, 84	
Snyder	David & Elizabeth	198, 199, 200, 201	
Snyder	Fannie	212, 213	
Snyder	Frank L	180, 181	
Snyder	John W	39, 40	
Snyder	Redden B	208, 209, 214, 215	
Snyder	W H	220, 221	
Snyder	W H and Mary D	212, 213	
Southwell	Mary	179	
Spring Branch		178, 201, 203	
Springer	John	175, 176	
Stafford	Geo W	21, 22, 27, 28, 173, 174, 180, 181	
Stafford	Lucinda	77, 78	
Stafford	W A	23, 24, 25, 26	
Stafford	W A and B A	23, 24	
Stamper	Sarah	31, 32	
Stark	Thomas C	129, 130	
Steele	Amanda J	208, 209	
Steele	Lucy	37, 38	
Steele	Wm	9, 10	
Stendorf	Emma	157, 158	
Stillwell	Amanda	65, 66	
Stine	John	202, 203	
Stipe	S S	7	
Stipes	Stephen	8	
Stipes	Wm	27, 28	
Stitt	Mary J	173, 174	
Stonecipher	Wm	155, 156	
store		32	
Stott	Mary	180, 181	
Stout	Benj	216, 217, 218, 219	
Stout	John N	216, 217	
Stout	Josephine	180, 181	
Stout	Oscar	217	
Stover	Isaac	157, 158, 175, 176	
Stover		179	
Stull	Lydia	121, 122	
Stump	John	105, 106, 107, 108	
Stump	Martha	108	
Stump	Robert Sr	105, 106	
Stump	Robert W	105, 106	
Stump	Wm		
Stump	Wm "etal"		
Sugar Creek		76, 78, 80, 90, 92, 94, 110, 120, 140, 142, 146, 150, 158, 160, 176, 179, 219	
Surface	Thos and Mary	89, 90	
Swain	Jemima J	23, 24	
Swank	Jacob	210, 211	
Swearingen	M T	174	
Swearingen	Mary J	175, 176	
Swindler	Harley G	95, 96, 105, 106	
Swindler	James H	95, 96	
Swindler	Mary J	109, 110	
Swindler	Virginia A	103, 104	
Swisher	David	137, 138	
Swisher	Henry J	184, 185	
Switzer	J and B	206, 207	
Switzer	John A	214, 215, 216, 217	
Switzer	John and Benton	216, 217	
T H & L RR		8, 34, 58, 62, 144, 162, 164, 166, 174, 181	
Talbott	Courtney	13, 14	
Talbott	H H	13, 14	undivided
Talbott	H H and Kennedy	222	
Tapp	Geo W	149, 150	
Tapp	Oscar	137, 138	
Taylor	James	190, 191	
Taylor	Thomas	190, 191	
Terre Haute Road		14, 36, 86, 100, 102, 116	
TH & I RR		18	
Thomas	Brook	218, 219	
Thomas	Cassius and B M	186, 187	

Thomas	Lydia A	143, 144	
Thomas	Richard D	157, 158, 159, 160	
Thomas	Saml B and M B	175, 176	
Thompson	Alex	9, 10	
Thompson	Cyrus	175, 176	
Thompson	Hannah	73, 74	
Thompson	J W	125, 126	
Thompson	Saml P	139, 140	
Thompson	Sarah	69, 70	
Thompson	Walter A	194, 195, 204, 205	
Thompson	Walter A and Cyrus	204, 205	
Thompson	Walter and C C	206, 207	
Thompson		179	
Thompson Hillside addition		179	Belongs in Crawfordsville
Thomson	Cyrus	179	
Thornberry	L E	11, 12	
Tiffany	E	7, 8	
Tile Mill		178	
Tilley	Martha A	29, 30	
Tilney	Bella	12, 73, 74	
Tinley	Wm D	222	
Tomlinson	Wm	155, 156, 177, 178	
Townsley	Jere and hattie	173, 174	
Townsley	Peter	139, 140	
Trash	Joseph	147, 148	
Trestle work		12	
Trout	David L	13, 14	
Utterback	Albert J	192, 193	
Vail	Abram	129, 130	estate; undivided
Vail	James	129, 130	estate; undivided
Vanarsdall	Wesley	17, 18	
Vanarsdall	Wm	155, 156, 157, 158	
Vance	Amanda	153, 154	
Vanceave	Ransom and Sarah	111, 112	
Vanceave	Anthony	222	
Vanceave	Cynthia	9	
Vanceave	Elizabeth	9	
Vanceave	Jos W	61	
Vanceave	Nancy J	59, 60	
Vanceave		10	
Vanceave	Jennie	180, 181	
Vangundy	Ella and S P	145, 146	
Vanhook	Jane	73, 74	
Vanhook	Martha A and F P	11, 12, 73, 74	
Vannice	James C	11, 12	
Vanscoyoc	Godfrey	47, 48	
Vanscoyoc	John	45, 46	
Vaugrudy	Ella and Simon P	143, 144	
Vermillion	Woodford	65, 66	
Viers	Mary H	220, 221	
Voris	Ezra C	43, 44, 45, 46, 51, 52	
Walker	Eunice	23, 24	
Walnut Fork		4, 6, 24, 172, 175, 185, 187	
Walters	Emily	127, 128	
Walton	Santford	194, 195	
Ward	Amazon	53, 54	
Ward	Oscar	45, 46	
Ward	Saml	25, 26	
Ward	Saml J	9	
Warren	Charles	17, 18, 19, 20	
Warren	Elijah	27, 28	
Warren	Elijah A	29, 30	
Warren	Esley A	186, 187	
Warren	Geo	3, 4	
Warren	Geo W	1, 2	
Watson	Rosanna	83, 84	undivided
Watson	Silas	186, 187	
Watson	W W	35, 36	
Watts	Martha M	184, 185	
Waugh and Johnson		180, 181	
Weeks	Mark	51, 52	
Weeks	Morris	47, 48	
Weikel	John B	83, 84	undivided
Weikle	W S	7, 8	
Weir	Alex Sr	91, 92, 93, 94	
Weir	James M	93, 94, 95, 96	
Weir	John	91, 92	
Weir	Saloma A	109, 110	

Weir	Saloma A "etal"	109, 110	
Welch	Ben F	145, 146	
Welch	Julia A	1, 2	
Welever	Emeline	123, 124	
Welever	Pearson	123, 124	
Wert	Asher	157, 158, 159, 160	
West	Matilda	149, 150	
West	Thos J	159, 160, 173, 174	
White	L C & W G	29, 30	
White	Mary J	184, 185	
Whitesville		70	
Wilcox	John	125, 126	
Wilcox	Levi	75, 76	
Wilhite	E A	15, 16	
Wilhite	Francis S	180, 181	
Wilhite	Mary "etal"	37, 38, 39, 40	
Wilhite	P F	15, 16, 18	
Wilhite	Paschal F	9, 13, 14, 17, 115, 116, 125, 126, 127, 128	
Wilhoit	Rolley	33, 34	
Wilkinson	Aaron	41, 42	
Wilkinson	Aaron H	53, 54	
Wilkinson	Anna H	17, 18	
Wilkinson	James	117, 118	
Wilkinson	James W	43, 44	
Wilkinson	John	27, 28	
Williams	Isham	67, 68	
Willis	David	147, 148, 149, 150	
Williams	Bryant	71, 72	
Wilson	Alex	125, 126	
Wilson	G T	7, 8	
Wilson	Lucinda A	117, 118	
Wingert	Jacob	49, 50, 55, 56	
Wingert	W P	45, 46	
Winters	Jonathan	119, 120	
Wiseheart	Samantha J	3, 4, 184, 185	
Wizroth	C W	5	
Wolever	Mary J	218, 219	
Woodworth	Emmett and Nettie J	43, 44	
Wray	Cyrus C	135, 136	
Wray	D	64	
Wray	David	63, 64	
Wray	Henry B	33, 34	
Wray	Martha	49	
Wray	Martha E	57, 58, 101, 102	
Wray	Mary Jane	33, 34	
Wray	Sam'l	117, 118	
Wray	Scott	118	
Wray	W C	61, 62	
Wray	W H	61, 62	
Wray	Wm Scott	117	
Wren	J F	69, 70	
Wright & Cook		7, 8	
Wycoff	Garrett	200, 201	
Young	Alice	147, 148	
Young	Alonso	6	
Young	Arthur L	5, 6	
Young	John	5	
Young	Sarah	5, 6	
Young	W C	7, 8	
Yount	Dan	75, 76, 77, 78	
Yountsville Gravel Road		74, 78	
Yountsville Road		74, 76	
Zachary	Alvin	6	
Zachary	John	5	
Zachary	John	6	
Zachary	John	3	
Zackary	K G	21, 22	
Zeller	M	75, 76, 175, 176	
Zook	Albert	200, 201, 210, 211	
Zook	Chas	200, 201	
Zook	Cora	210, 211	
Zook	Harry	210, 211	
Zook	Myra	200, 201, 210, 211	
Zook	Oscar	200, 201, 210, 211	
Zook	Saml C	75, 76	
Zook	Thos and Emma	216, 217	

Montgomery County, Indiana, 1891.

Assessor's Plat Book for Union Township, No. _____

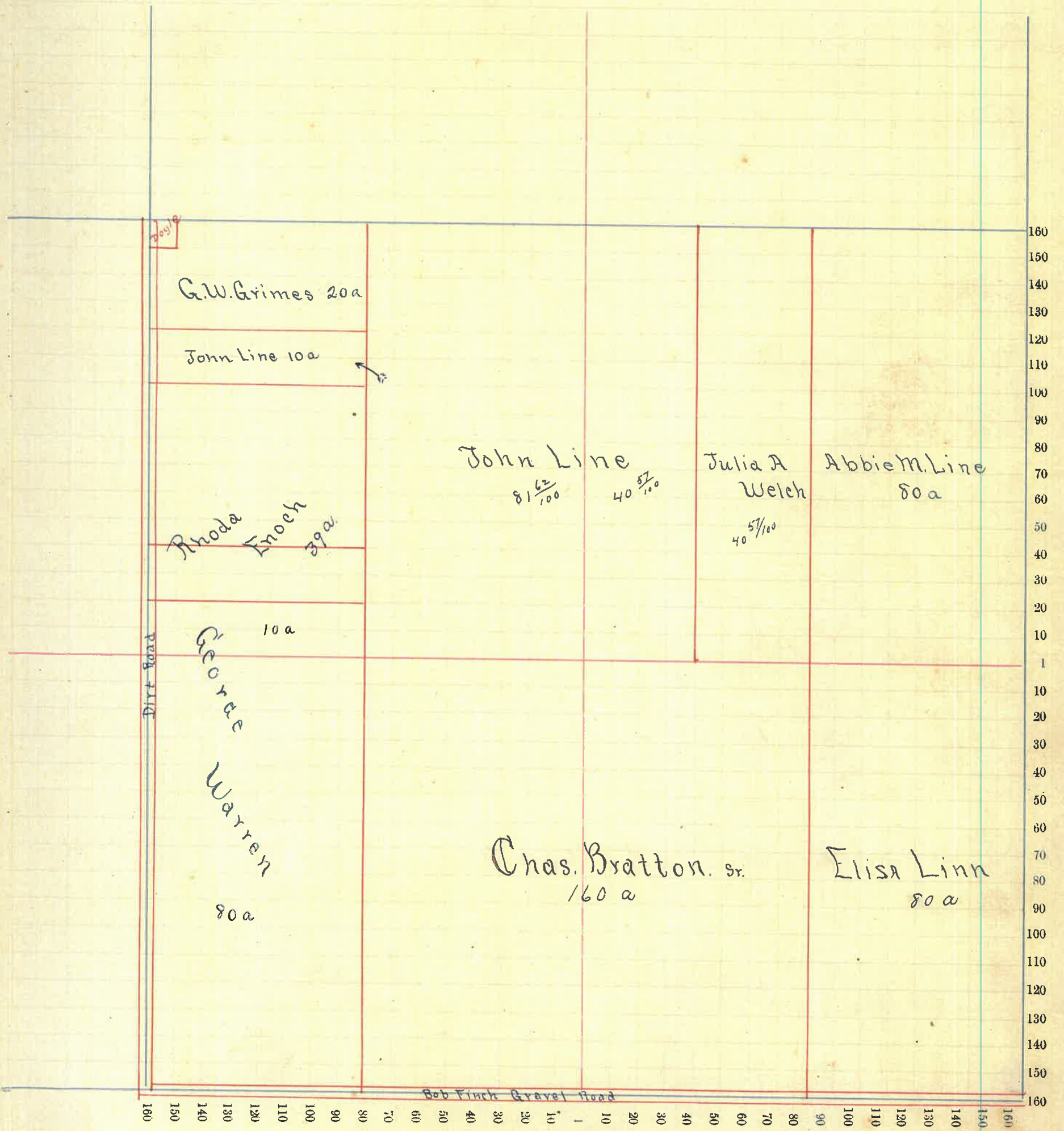
NAMES OF OWNERS.	Number on Plat.	DESCRIPTION.	Section.	Township.	Range.	Acres.	Hundredths.	Value of Lands.	Value of Improvements.	Value of Lands and Improvements.
John Linn		W ² W ² NE ⁴	1	18	4	40	57	1600		
"		SE ² NE ⁴				81	62	3200		
"		Q ⁴ W ² NW ⁴				10		400	1200	6440
Rhoda Euclid		Q ⁴ W ² NW ⁴				39		1600		
Geo W Warrum		W ² SE ⁴				80		3200		
"		Q ⁴ W ² NW ⁴				10		300	200	3700
Geo W Grimes		Q ⁴ W ² NW ⁴				20		900		
Viola Doyle		Q ⁴ W ² NW ⁴				2		100	50	150
Abbie M. Linn		SE ² NE ⁴				81	12	2895	165	3060
Julia W Welch		W ² NE ⁴				40	56	1400	100	1500
Chas S. Bratten		W ² SE ⁴				80		2850	1200	
		SE ² SW ⁴				80		2850		7000
Eliza Lynn		SE ² SE ⁴				80		3200	300	3500

Section No. 7

Congressional Township No. 18, R. 4

SCALE: - Forty rods to an inch, or ten rods to a space, Congress Land, which is one mile square for a section.

X



Montgomery County, Indiana, 1891.

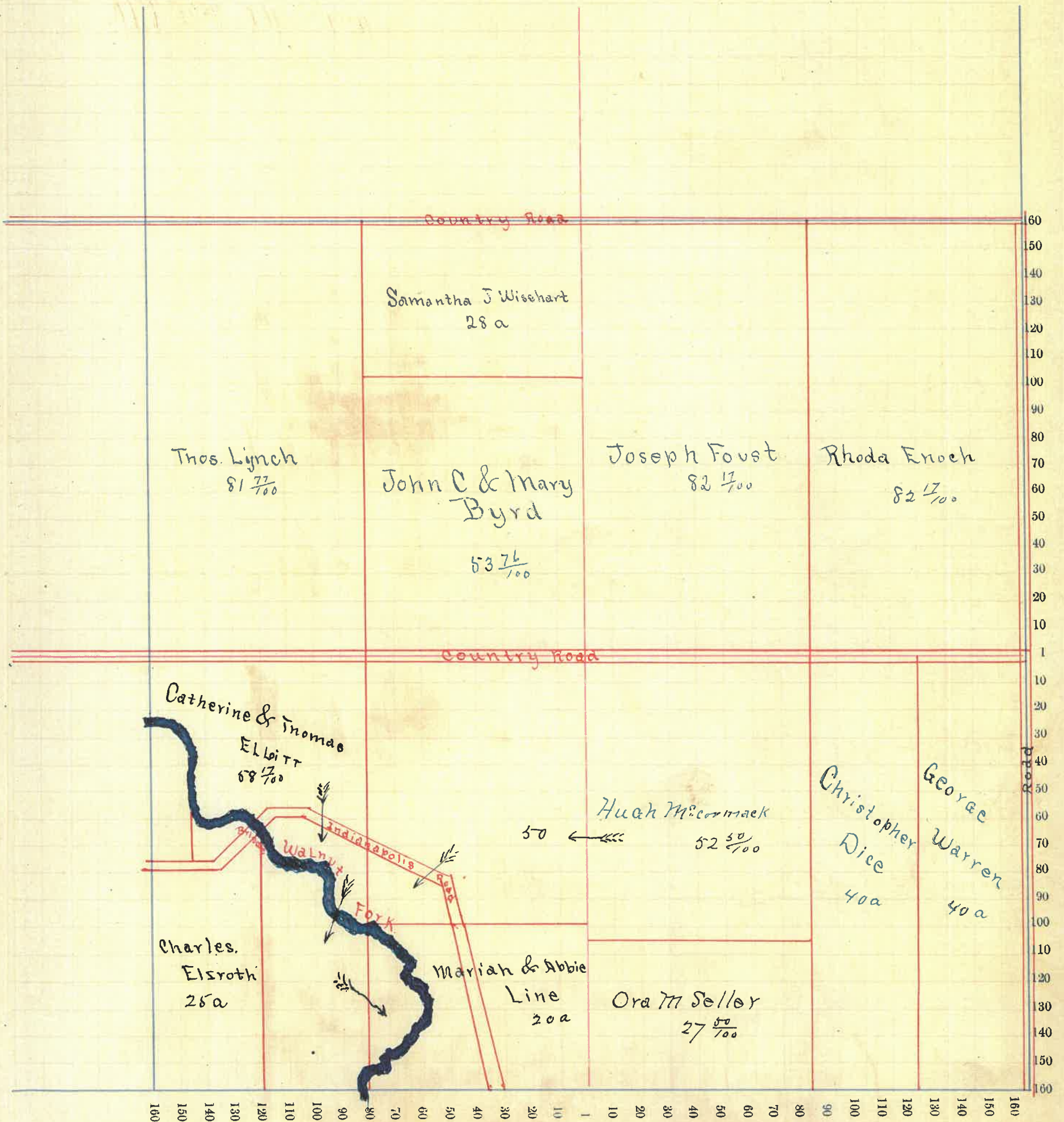
Assessor's Plat Book for Union Township, No. _____

NAMES OF OWNERS.	Number on Plat.	DESCRIPTION.	Section.	Township.	Range.	Acres.	Hundredths.	Value of Lands.	Value of Improvements.	Value of Lands and Improvements.
Chas Elzinski		Qt W ² SW ⁴	2	18	4	25	92	1000	400	1400
Catherine ^{Ex} Thos W Elliott		Pt W ² SW ⁴				68	17	1660	300	1960
Hugh M ^c Comack		Pt E ² S W				50		1200	600	
"		Pt W ² S E				52	50	1400		3200
Mariah ^{Ex} Abbie Sims		Pt E ² SW ⁴				26		700	500	1200
Ora M. Siller		Pt W ² S E ²				27	50	1000	50	1050
Christopher Dice		Pt E ² S E ²				40		1600		
Geo Warren		Pt E ² S E				38	92	1400	1000	2400
Rhoda Enoch		Pt E ² NE				82	17	3500	500	4000
Joseph Forest		W ² NE ⁴				82	17	3100	700	3800
Samantha J Wischert		Pt E ² NW ⁴				28		800		
Josiah ^{Ex} Mary Byrd		Pt E ² NW ⁴				68	76	1700	300	2000
Thos Lynch		W ² NW ⁴				81	77	2500		
John Zachary Belongs to 2/18/94		Pt W² SW				1	28	75	25	100

Section No. 2.

Congressional Township No. 18, R. 4

SCALE:—Forty rods to an inch, or ten rods to a space, Congress Land, which is one mile square for a section.



Montgomery County, Indiana, 1891.

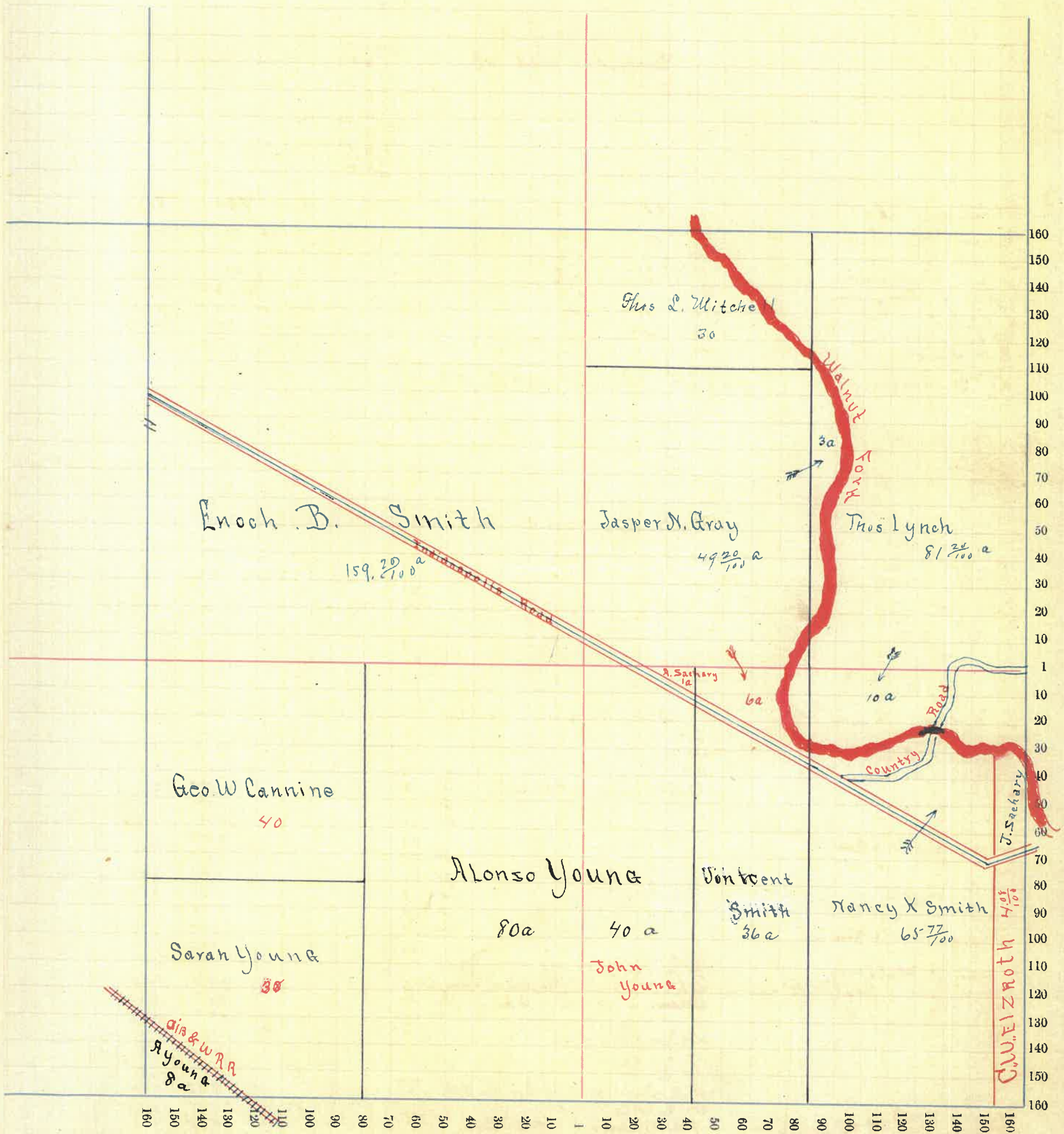
Assessor's Plat Book for Union Township, No. _____

NAMES OF OWNERS.	Number on Plat.	DESCRIPTION.	Section.	Township.	Range.	Acres.	Hundredths.	Value of Lands.	Value of Improvements.	Value of Lands and Improvements.
Thomas Lynch	Q	8 ² NE	3	18	4	81	20	2400	300	
"	"	" SE ⁴				10		200		
Eurock B Smith		NR ⁴				159	20	8000		
Jasper N ⁴ Mary J Gray	Q	SE				6		150		
"	Q	NE				52	20	2200	400	
Phos Mitchell	Q	8 ² NE				31		900	300	
Geo W Canine		NR ⁴ of SW ⁴				40		1800	600	
Sarah Young	Q	NR ² SW ⁴				30		1200		
John Young	Q	8 ² SE				40		1300		
Arthur L Young		NR ² SW				80		3200	800	
"	Q	"				8		320		
Vincent Smith	Q	E ² NR ² SE ⁴				34		1000	50	1050
Nancy K Smith	Q	E ² SE				65	77	2400	200	
C. W. Elzroth	Q	SE				4	08	160	300	
John Zachary	Q	NR ² SW ⁴				128		75	25	
Alvin Zachary	Q	NR ² SE				1		50	100	

Section No. 3

Congressional Township No. 18, R. 4

SCALE:— Forty rods to an inch, or ten rods to a space, Congress Land, which is one mile square for a section.



Montgomery County, Indiana, 1891.

Assessor's Plat Book for Union Township, No. _____

NAMES OF OWNERS.	Number on Plat.	DESCRIPTION.	Section.	Township.	Range.	Acres.	Hundredths.	Value of Lands.	Value of Improvements.	Value of Lands and Improvements.
Louise Curtis		Q St	5	18	4	38	47	4000	400	
Sarah Durham		Q 1st Dr				50		4000		
"		Thompsons add. @ S. Q 19.						800		
"		" " " 18						500		
"		" " " 16						600		
W H Durham		C.P. Durhams add.	1					250		
"		" " "	2					250		
"		" " "	3					250		
"		" " "	4					250		
"		" " "	5					250		
"		" " "	6					250		
"		" " "	7					250		
"		" " "	8					250	3000	
"		" " "	9					250	400	
"		" " "	10					250		
W. Hartman.		J. Thompsons add @ S.	3					200		
"		" " "	4					600		
"		" " "	5					500		
"		" " "	6					500		
"		" " "	7					500		
"		" " "	8					500		
"		" " "	9					500		
"		" " "	10					500		
Paschal D. Millhite		" " "	11					400		
"		" " "	12					400		
"		" " "	13					400		
"		" " "	14					400		
Ann Lee		Q 1st Dr	5	18	4	2	60	600	1000	
Ana Ellis		Q 1st Dr	5	18	4	1	02	300	600	
Mary Liato		Q 1st Dr	5	18	4	6	50	1100	1000	
H C Ristine		Q 1st Dr	5	18	4	6	00	1500	1200	
M W Bruner		Q 1st Dr	5	18	4	1	50	300		
Charlitt Conner		Q 1st Dr	5	18	4	0	9	50		
Miffitt May		@ S Poppenfields add	3					200	350	
"		" " "	2					150	350	
Casey Day		J Thompsons add	Q 17					250	15	
Barrett Homer		" " "	Q 17					250	700	
Louisa M'Carthy		" " "	18					600	350	
Elizabeth Vandean		" " "	19					100	250	
Cynthia Vandean		" " "	Q 19					100	250	
Elizabeth Bannister		" " "	Q 5					125	25	
Sarah Sheppard		" " "	"			19		900	1100	
James Martin		" " "	"			20		75		
Flora Mulligan		" " "	Q 21					100	400	
Fancy Martin		" " "	Q 21					150	250	
Jane Bennett		" " "	"			21		100	200	
Anthony Hestinger		" " "	"			22		500	50	
Mary B Richmond		Q E.E. Dr	5	18	4	2		220	100	
Sarah J. Henry		" " "	Q 2					600		
Alex Thompson		Q E. M. Prun.	Q 3					700	2000	
"		" " "	Q 3					200	250	
"		Highland. Thompsons add. @ S. Pls 2, 3, 5, 6, 7, 8, 9, 10, 11, 12, 13, 14, 15, 16, 17, 18, 19.	5-18-4					84	200	250
"		" " "	1					150	300	
"		" " "	1					150		
Jas a. Myers.		J Thompsons add. @ S. Q 5	5	18	4			20	150	30
Geo L Mills		Q 1st Dr	5	18	4			60	400	1000
Ed. Mills		Q 1st Dr	5	18	4			75		
W J. Fisher		J Thompsons add	4					150	3000	
Sam J. Ward.		Q 1st Dr & E.	5	18	4			225		
E.B. Curtis		E B Curtis add. Highland	4					200	1000	
"		" " "	15					200		
"		" " "	13					250		
"		" " "	14					250		
"		" " "	15					250		
"		" " "	16					250		
"		" " "	17					250		
"		" " "	18					250		
"		" " "	19					250		
"		" " "	20					250		
"		" " "	21					250		
"		" " "	22					250		
Jos. Milligan		J. Milligans First add @ S.	3, 6, 7, 8, 9, 11.					1200		
"		" " "	22, 23, 24, 25, 26, 27, 28					600		
"		" " "	29, 30, 31, 32, 33, 34, 35, 36, 37, 38					675		
"		" " "	39, 40, 41, 42, 43, 44, 45, 46, 47, 48, 49					725		
"		" " "	50, 51, 52, 53, 54, 55, 56, 57, 58					725		
"		" " "	59, 60					225		
"		" " "	46					150	200	
"		Q 1st Dr	5	18	4			300	900	
"		" " "	5	18	4			190		
"		" " "	5	18	4			400	450	
"		" " "	5	18	4			400	400	
"		" " "	5	18	4			550	400	
"		" " "	5	18	4			300		

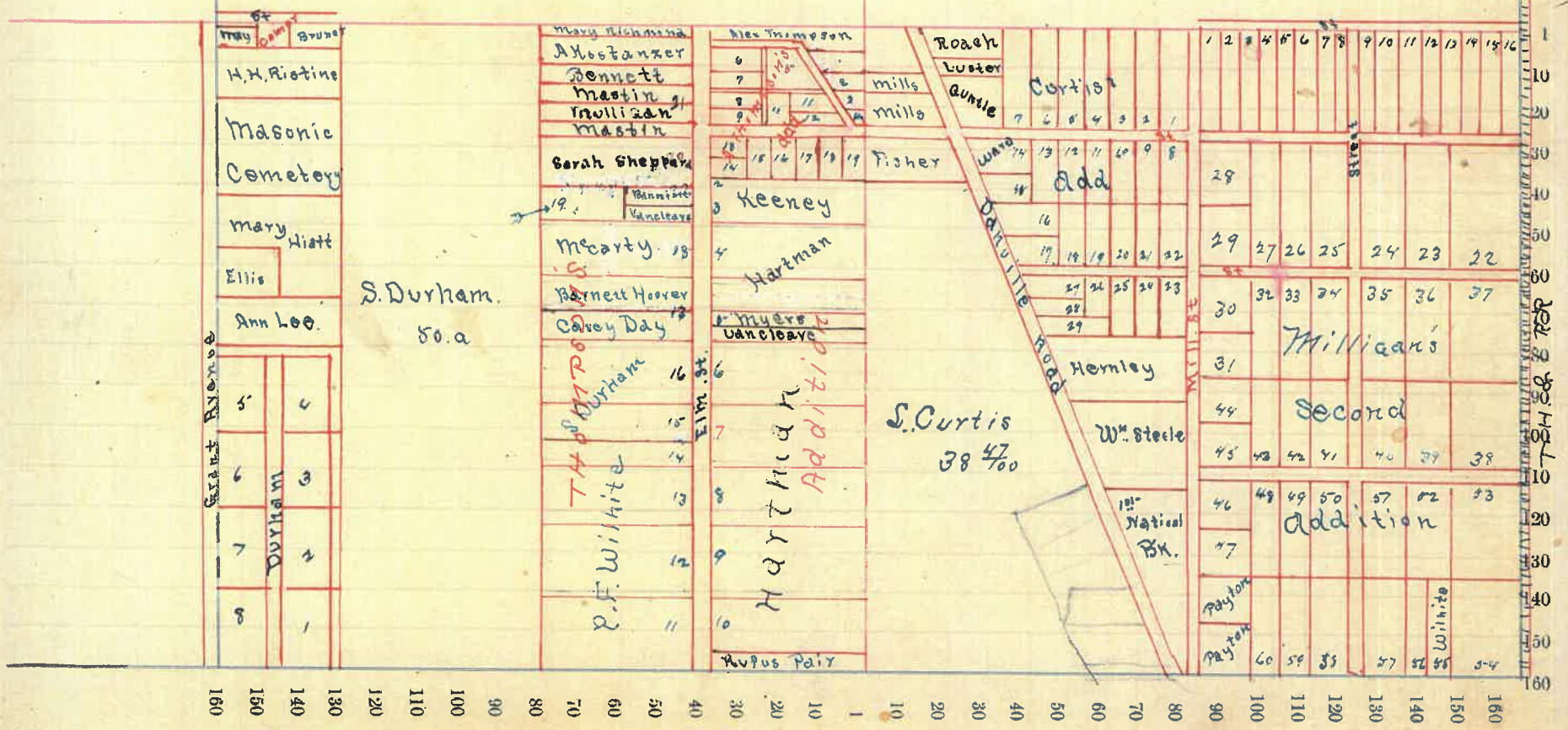
Section No. 5

Congressional Township No. 18, R. 4

SCALE:—Forty rods to an inch, or ten rods to a space, Congress Land, which is one mile square for a section.

X

Crawfordville



Montgomery County, Indiana, 1891.

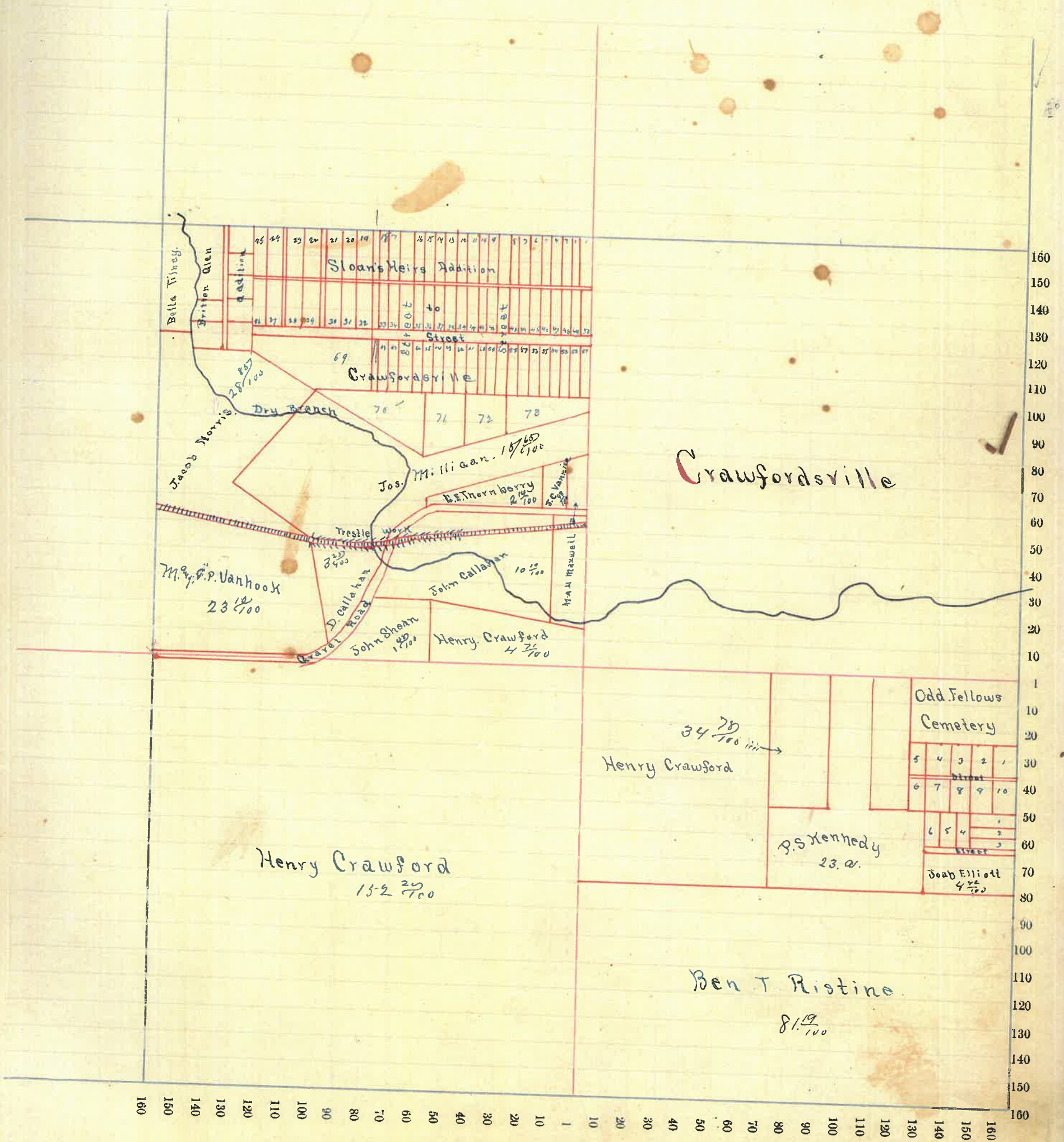
Assessor's Plat Book for Union Township, No. _____

NAMES OF OWNERS.	Number on Plat.	DESCRIPTION.	Section.	Township.	Range.	Acres.	Hundredths.	Value of Lands.	Value of Improvements.	Value of Lands and Improvements.
John Slaw		Q ^t M ^r	6	18 ⁿ		4 06	570			
John Sheaw		" "				1 48	100	200		
Martha ^{E. P.} Kank		Q ^t M ^r				23 10	1880			
James C. Vanice		Q ^t E M ^r				78	150	150		
D. E. Thornberry		Q ^t " M ^r				2 14	150	200		
J. Amis		Q ^t M ^r				28 85	2000			
M. A. Maxwell		Q ^t				3 58	250	350		
Jos. Milligan		Q ^t M ^r				15 65	400	800		
Jos. Elliott		Q ^t Q ^e				4 42	700	570		
Ben D. Pristin		Q ^t Q ^e				87 19	6300	1000		
O. S. Kennedy		Q ^t Q ^e				23 1	1070	1200		
Mary M. Clodfelter		Q ^t M ^r				34	275	400		
M. E. Clodfelter		Q ^t M ^r				36	300	600		
D. Callahan		Q ^t M ^r				32 5	150	250		
J. Callahan		Q ^t M ^r				10 10	570	300		
Henry Crawford		Q ^t M ^r				152 20	11000	250		
" "		" M ^r				47 1	300			
" "		" Q ^e				34 78	2430			

Section No. 6

Congressional Township No. 18, R. 4

SCALE:—Forty rods to an inch, or ten rods to a space, Congress Land, which is one mile square for a section.



Montgomery County, Indiana, 1891.

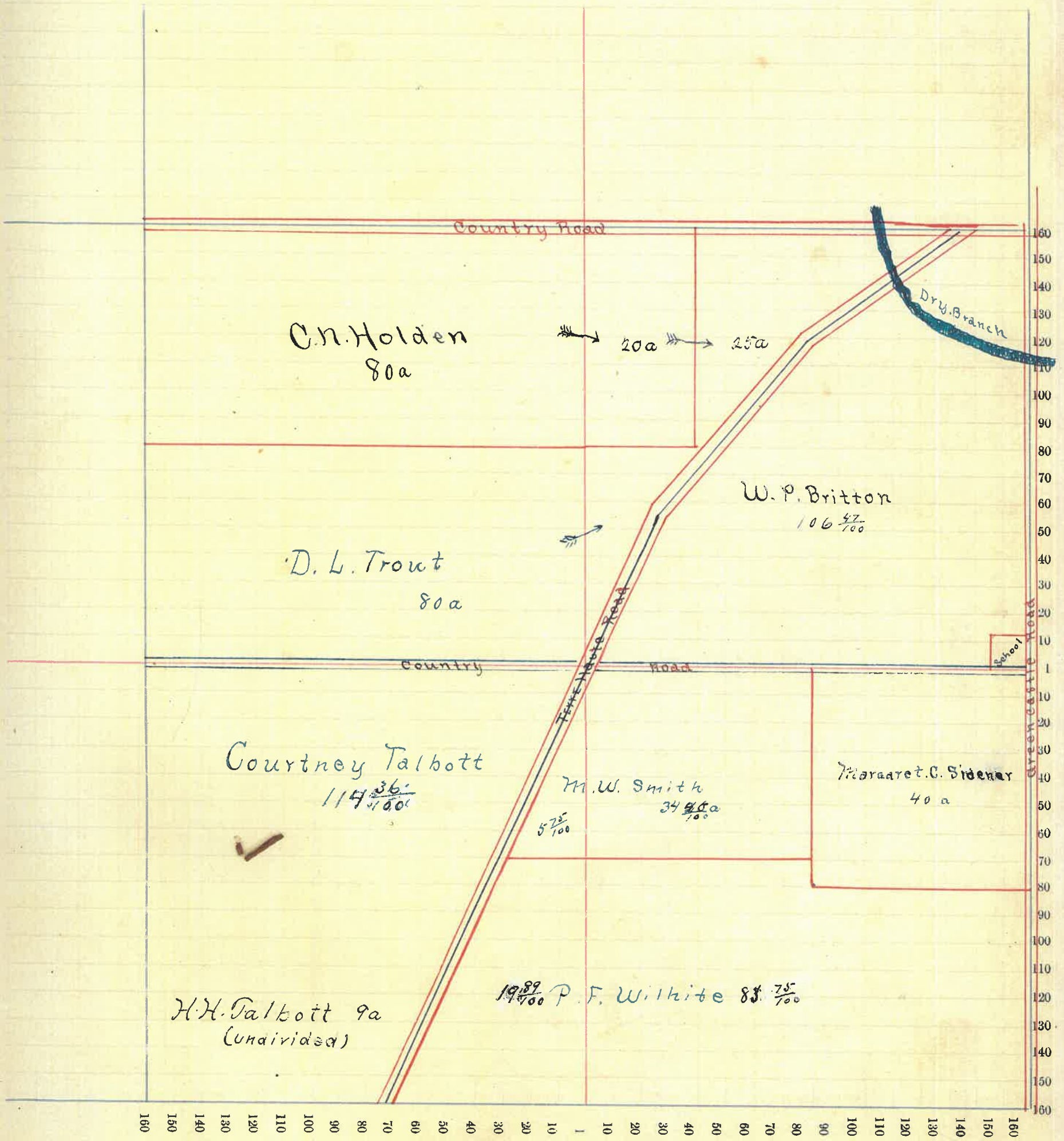
Assessor's Plat Book for Union Township, No. _____

NAMES OF OWNERS.	Number on Plat.	DESCRIPTION.	Section.	Township.	Range.	Acres.	Hundredths.	Value of Lands.	Value of Improvements.	Value of Lands and Improvements.
Paschal F. Brillite " "	Pt "	SE SW	7	18	4	85	75	5100		
						19	89	1200		
David L. Trout	Pt	N ²				80	32	6900	900	6800
M. W. Smith "	Pt	SW ⁴ SE ⁴				5	75	345		
						34	75	2035	400	2800
Siderus Margaret C.	Pt	N ⁶ SE ⁴				39	75	2300	600	2900
C. N. Holden	Pt					12	503	8000	1250	9250
Courtney Talbot	Pt	SW ⁴				14	36	6200	800	7000
W. D. Brinson	Pt	N ²				11	47	7000	7500	8500
H. H. Talbot	Pt	SW ⁴				9	530			

Section No. 7

Congressional Township No. 18, R. 4

SCALE: - Forty rods to an inch, or ten rods to a space, Congress Land, which is one mile square for a section.



Montgomery County, Indiana, 1891.

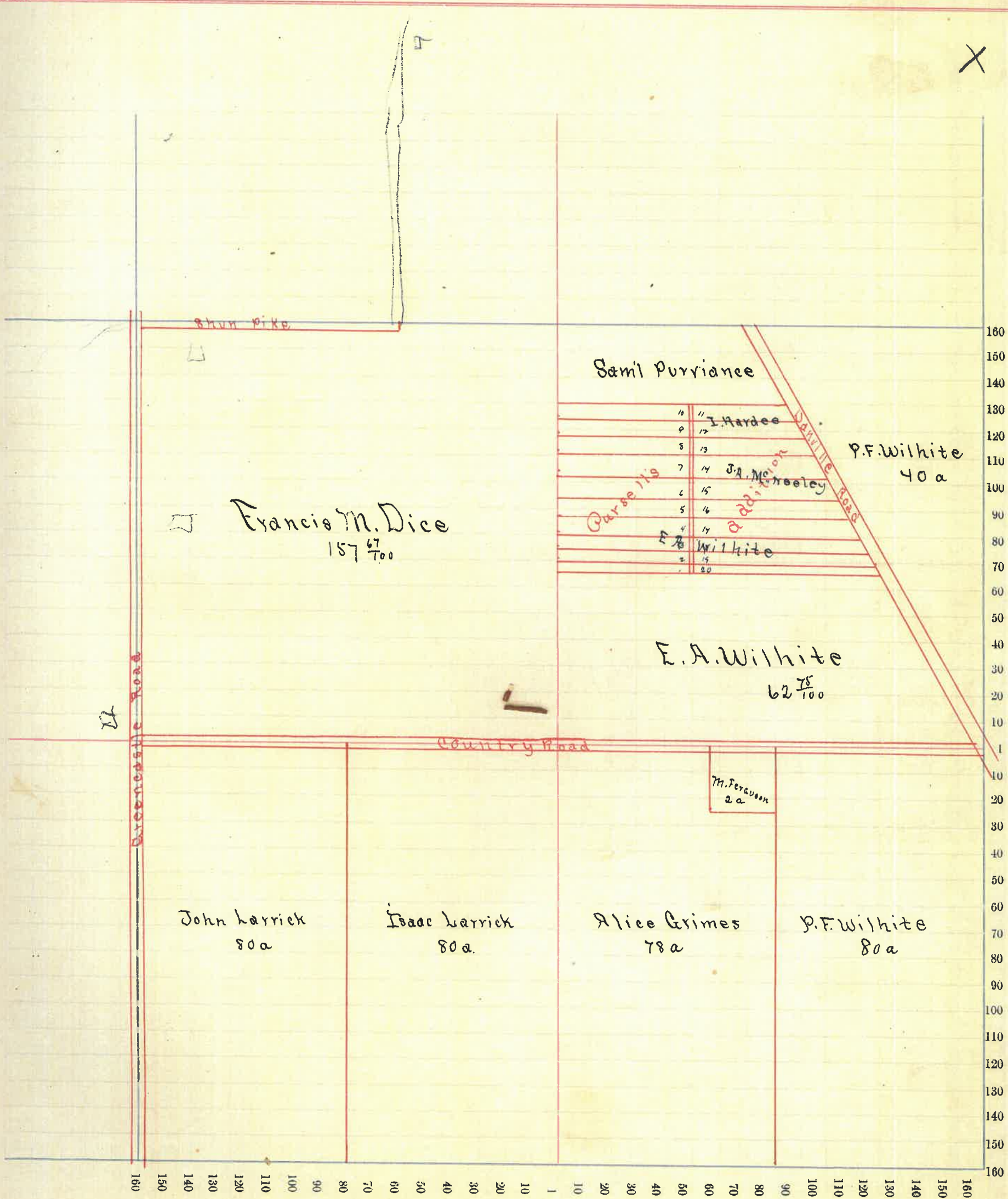
Assessor's Plat Book for Union Township, No. _____

NAMES OF OWNERS.	Number on Plat.	DESCRIPTION.	Section.	Township.	Range.	Acres.	Hundredths.	Value of Lands.	Value of Improvements.	Value of Lands and Improvements.
F M Dice		Pt NW	8	18	4	157	67	9500	3500	13000
John A Mc Keeley		Pursells O.L.	6					150		
"		"	7					150		
"		"	8					75		
"		"	12					75		
"		"	13					150		
"		"	14					150		
"		"	15					150		
"		"	16					150		
"		"	17					150	100	1200
John Samick		W ² SW ⁴				80		4000	400	4600
Isaac Samick		E ² SW ⁴				80		4000		
Alice Grimes		Pt W ² SE				78		3000	600	3600
O. F. Dilhite		E ² SE				80		3500	500	4000
		Pt NW				40		2000	600	2600
E A Willhite		Pt NE				62	75	3200	1000	3800
"		Pursells O.L.	1					100		
"		"	2					100		
"		"	3					100		
"		"	4					100		
"		"	5					100		
"		"	6					100		
"		"	18					100		
"		"	19					100		4000
Loatilla Harder		"	9					175		
"		"	10					175		
"		"	11					200		
"		"	12					75	500	1200
"		"	8					75		
Sam W Purman		Pt NE				10	50	625		
Mary L Ferguson		Pt W ² SW ⁴				120		200		320

Section No. 8

Congressional Township No. 18, R. 4

SCALE: - Forty rods to an inch, or ten rods to a space, Congress Land, which is one mile square for a section.



Montgomery County, Indiana, 1891.

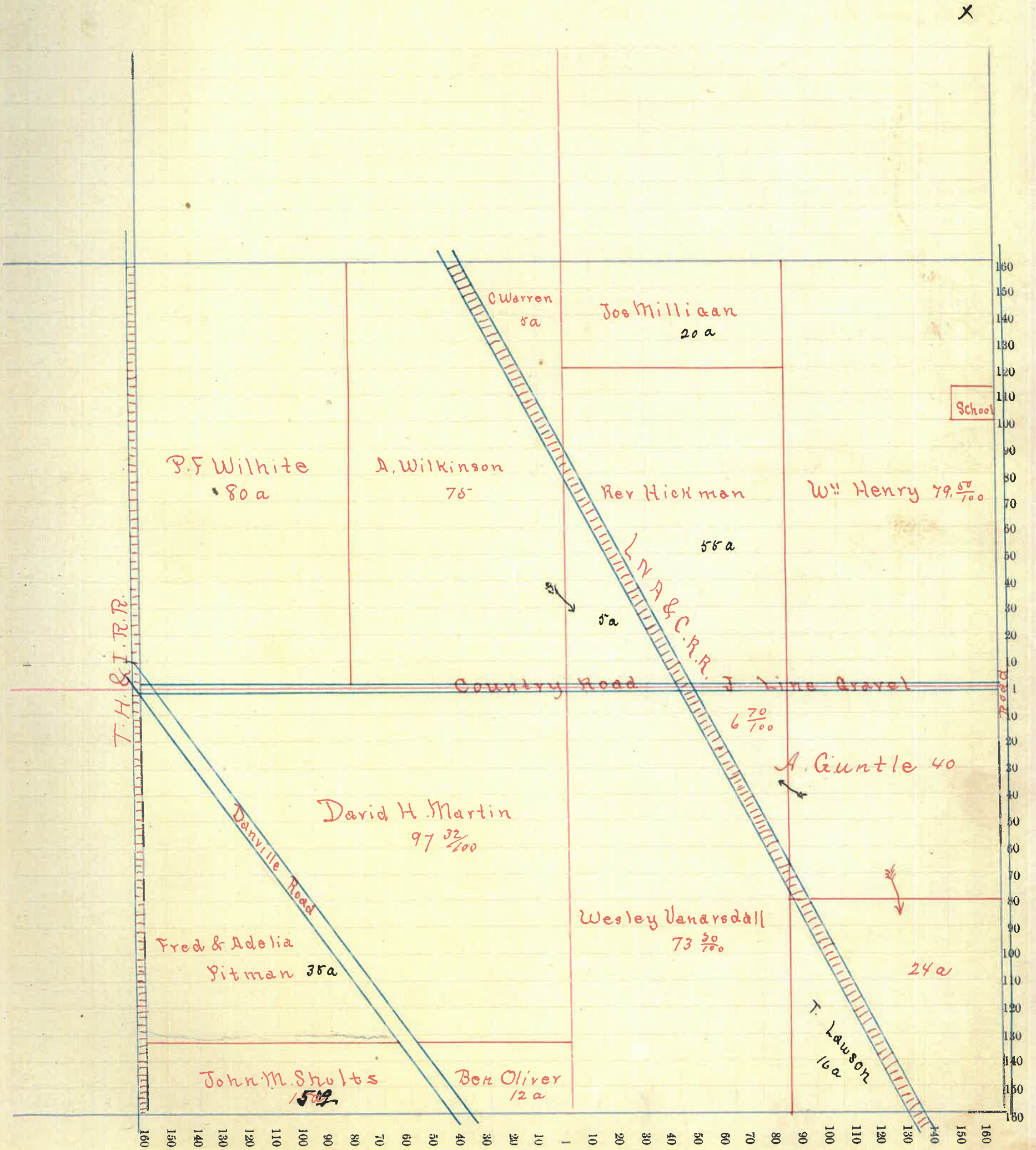
Assessor's Plat Book for Union Township, No. _____

NAMES OF OWNERS.	Number on Plat.	DESCRIPTION.	Section.	Township.	Range.	Acres.	Hundredths.	Value of Lands.	Value of Improvements.	Value of Lands and Improvements.
W H Hickman		Pl NE	9	18	4	52		2225	250	2475
Geo Milligan		Pl NE				20		900		
Geo Henry		Pl E ² NE				79	50	3600	300	3900
Sam H Wilkins		Pl N ² W ² NE				80		4000	800	4800
Paschal F Wilkitt		Pl NW				80		4400		
David H Martin		Pl SW ⁴				97	32	5700	700	5800
Fred & Adelia Pitman		Pl E - SW ⁴				35		1400	400	1800
Ben Oliver		Pl SW				12		720	500	1220
John M Stultz		Pl SW ⁴				15	09	900		
Wesley Vauersdall		Pl SE				73	80	3400	100	3500
Adam Guntle		Pl SE ⁴				70	70	3100	400	3500
Samuel W Lawton		Pl SE				16		640		
Charles Tramm		Pl NW ⁴				5		300		

Section No. 9

Congressional Township No. 18, R. 4

SCALE:—Forty rods to an inch, or ten rods to a space, Congress Land, which is one mile square for a section.



Montgomery County, Indiana, 1891.

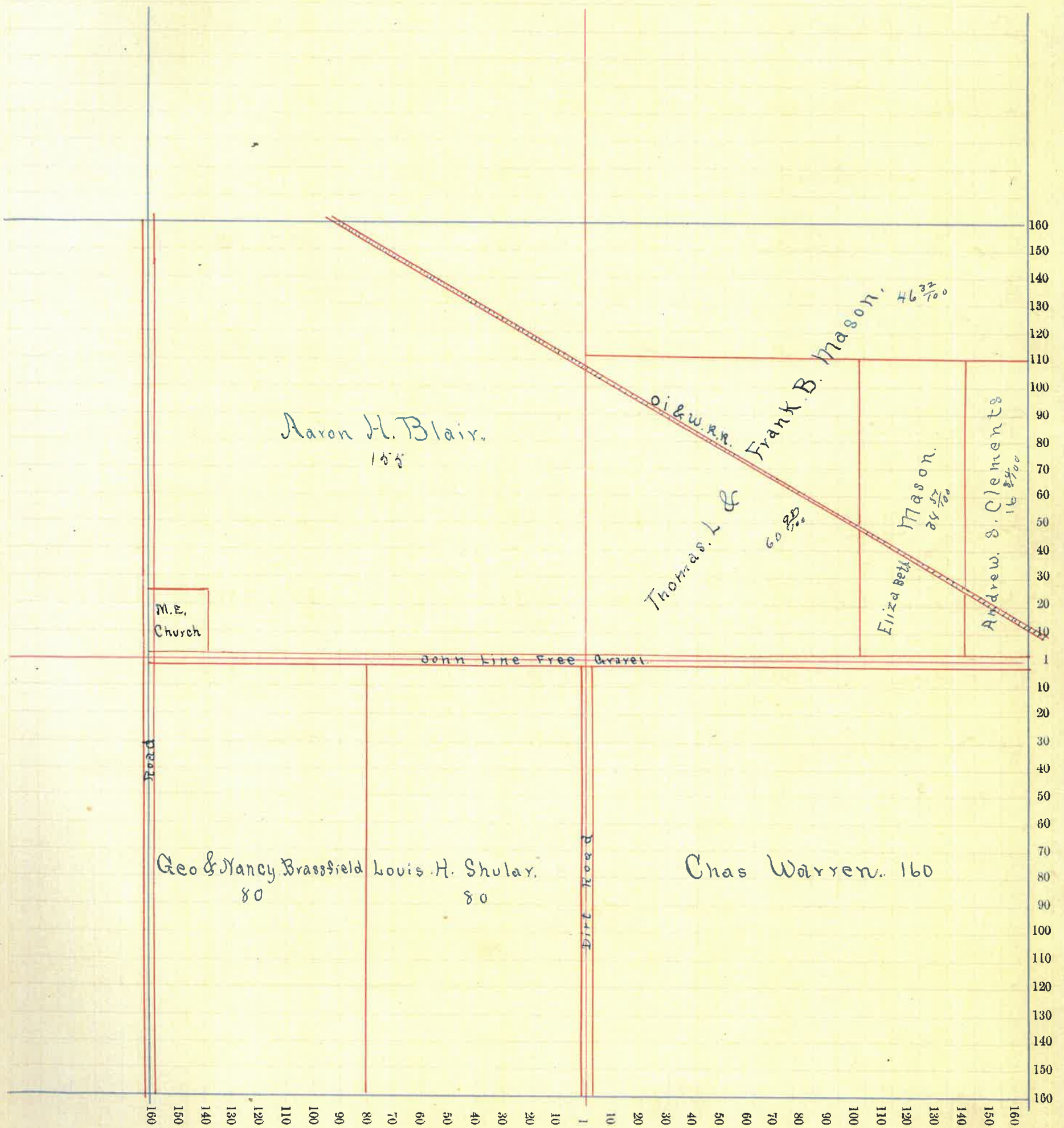
Assessor's Plat Book for Union Township, No. _____

NAMES OF OWNERS.	Number on Plat.	DESCRIPTION.	Section.	Township.	Range.	Acres.	Hundredths.	Value of Lands.	Value of Improvements.	Value of Lands and Improvements.
Elizabeth Masou		Qt E ² NE	10	18	4	34	57	1400		
Thomas L ^y Frank B Masou		Qt NE				107	30	4200	800	
Lewis H Shular		E ² SW				80		3300	400	
Geo ^y Nancy Brassfield		Qt SW				80		3100	500	
Chas Warren		D.E.				160		7500	1000	
A.H. Blais		Qt SW				155		7500	1000	
Andrew S Clements.		Qt NE				16	80	645	300	

Section No. 10.

Congressional Township No. 18., R. 4.

SCALE:—Forty rods to an inch, or ten rods to a space, Congress Land, which is one mile square for a section.



Montgomery County, Indiana, 1891.

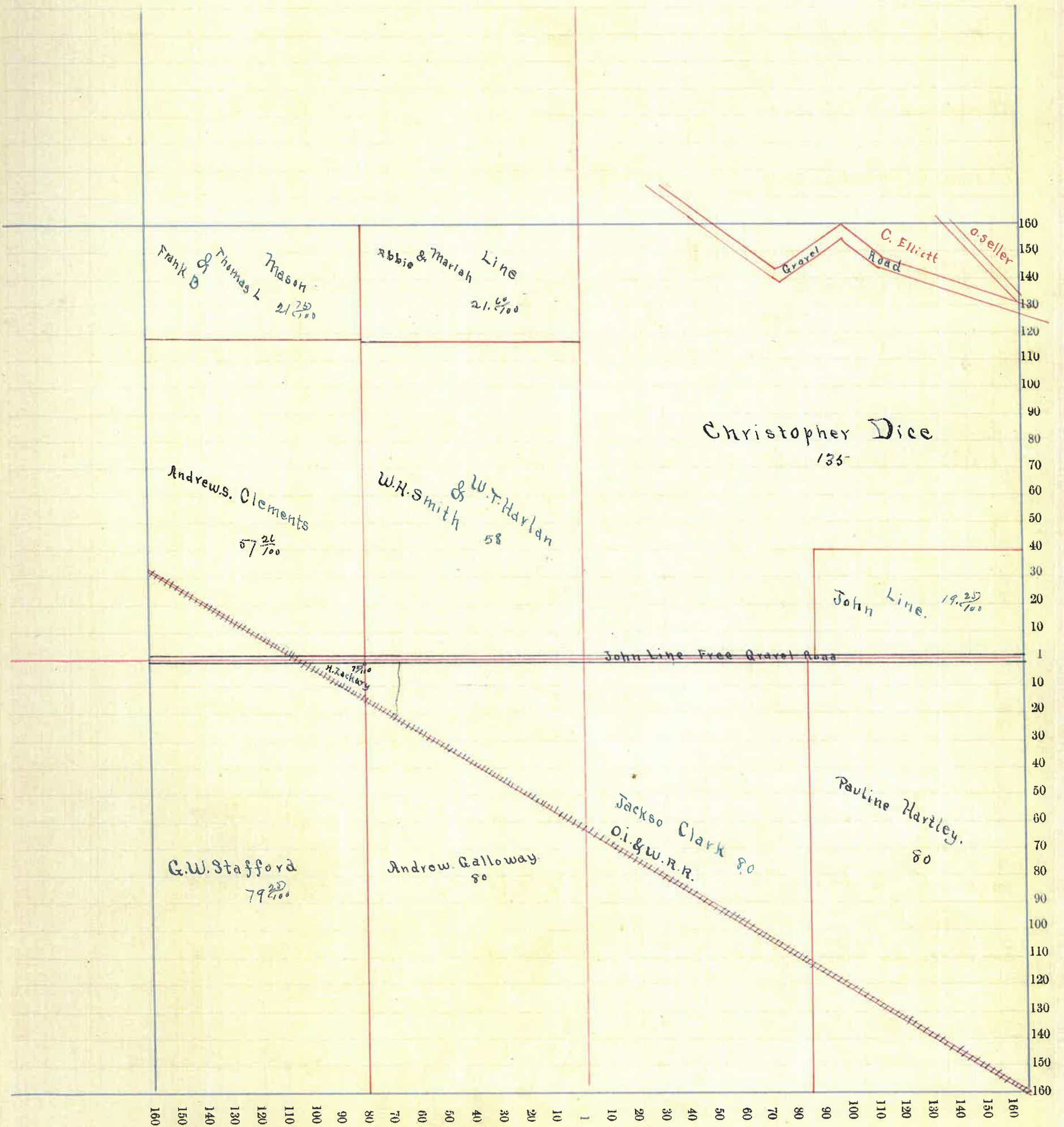
Assessor's Plat Book for Union Township, No. _____

NAMES OF OWNERS.	Number on Plat.	DESCRIPTION.	Section.	Township.	Range.	Acres.	Hundredths.	Value of Lands.	Value of Improvements.	Value of Lands and Improvements.
Andrew S Clements		At NW NW	11	1874		56	26	2300	600	
Thomas L & F B Mason		" " "				21	75	750		
Andrew Galloway		E ² SW				80		2700	400	
H. G. Zackary		At NW SW					75	25	100	
Geo W Stafford		At NW SW				79	25	2500	200	
W A Smith & W T Holland		At E NW				58	60	2300		
Chris Dice		At NW				135		5200	600	
John Linn		At E NE				19	25	5700		
Jackson Clark		At SE				80		2800	400	
Pauline M Harty		E ² SE				81		2800	350	
Amey M. Linn.		At NW				21	60	700		

Section No. 11

Congressional Township No. 18, R. 4

SCALE:—Forty rods to an inch, or ten rods to a space, Congress Land, which is one mile square for a section.



Montgomery County, Indiana, 1891.

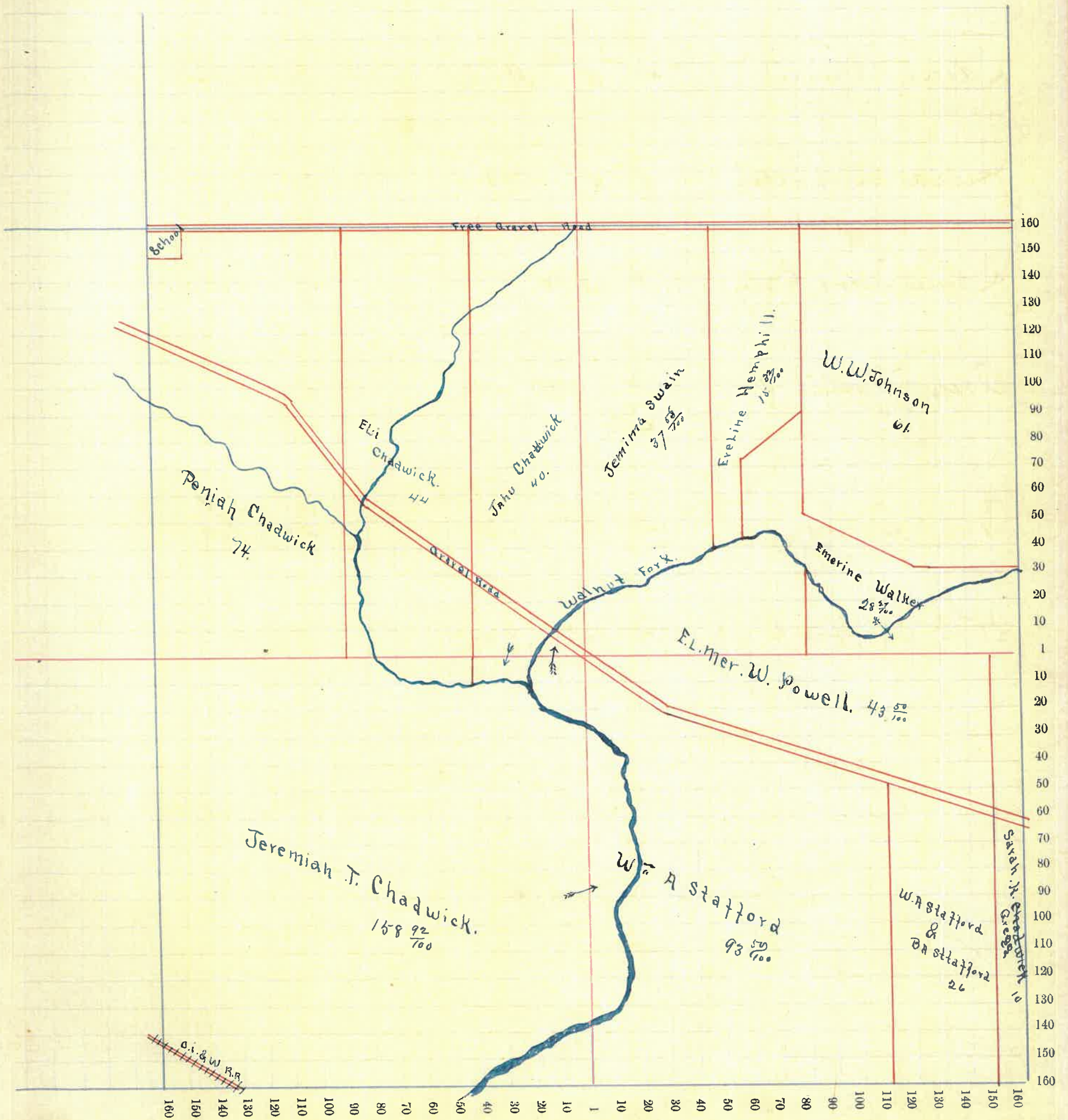
Assessor's Plat Book for Union Township, No. _____

NAMES OF OWNERS.	Number on Plat.	DESCRIPTION.	Section.	Township.	Range.	Acres.	Hundredths.	Value of Lands.	Value of Improvements.	Value of Lands and Improvements.
W. A. & B. A. Stafford		Q E ² SE	12	18	4	26	26	800		
W. A. Stafford		Q SE				93	50	2700	500	
Eumenie Walker		Q NE				28	27	800	300	
Peneiah Chadwick		Q NW NW				74		2300	400	
J. F. Chadwick		Q NW				158	92	5800	1200	
"		Q NW								
"		Q SE								
John Chadwick		Q E NW				40		1200		
Eli A. Chadwick		Q NW				44		1300		
Sarah M. Emgg		Q E ² SE				10	13	350		
W. W. Johnston		Q NE				61	2	2300		
Jessie J. Brain		Q NW ² NE				37	58	1200		
Emilie E. Humphill		Q NW NE				15	32	500		
Elihu E. Powell		Q NE				43	50	1300	500	
		Q SE								

Section No. 12

Congressional Township No. 18, R. 4

SCALE:—Forty rods to an inch, or ten rods to a space, Congress Land, which is one mile square for a section.



Montgomery County, Indiana, 1891.

Assessor's Plat Book for Union Township, No. _____

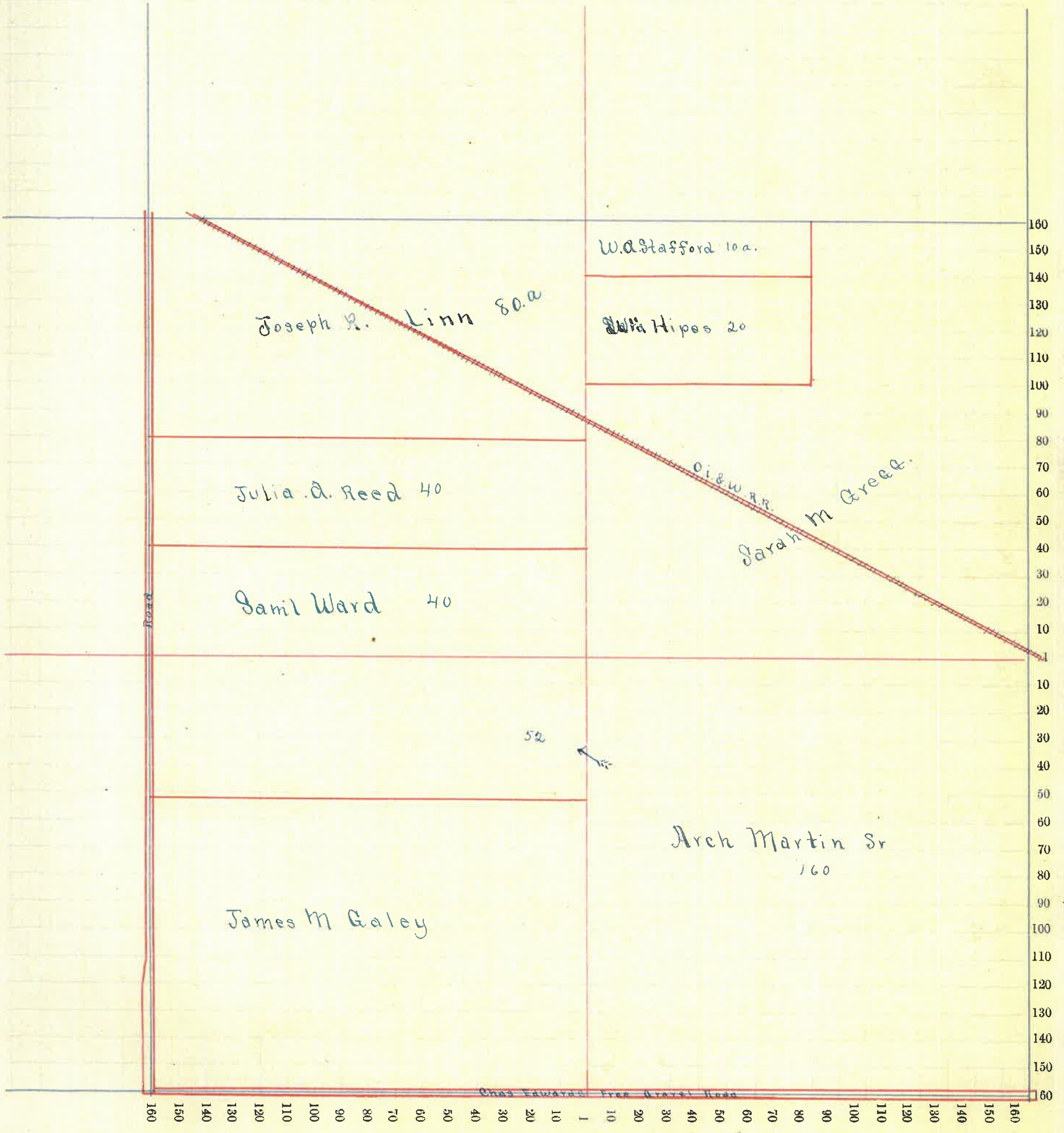
NAMES OF OWNERS.	Number on Plat.	DESCRIPTION.	Section.	Township.	Range.	Acres.	Hundredths.	Value of Lands.	Value of Improve-ments.	Value of Lands and Improvements.
Joseph R Linn		Q ^t M ^r	13	184		76	42	2600	600	
Saul Ward		S ^r S ^r M ^r				40		1550		
Julia A Reed		N ^r S ^r M ^r				40		1500		
James Wm Galy		Q ^t M ^r				108		3570	250	
Arch Martin Sr.		Q ^t M ^r				52	}	8000	200	
"		S ^r E ^r				160				
Wm Hoifus		Q ^t M ^r N ^e				20		700		
W.A. Stafford		Q ^t M ^r N ^e				10		350		

Section No. 13.

Congressional Township No. 18., R. 4.

SCALE: - Forty rods to an inch, or ten rods to a space, Congress Land, which is one mile square for a section.

X



Montgomery County, Indiana, 1891.

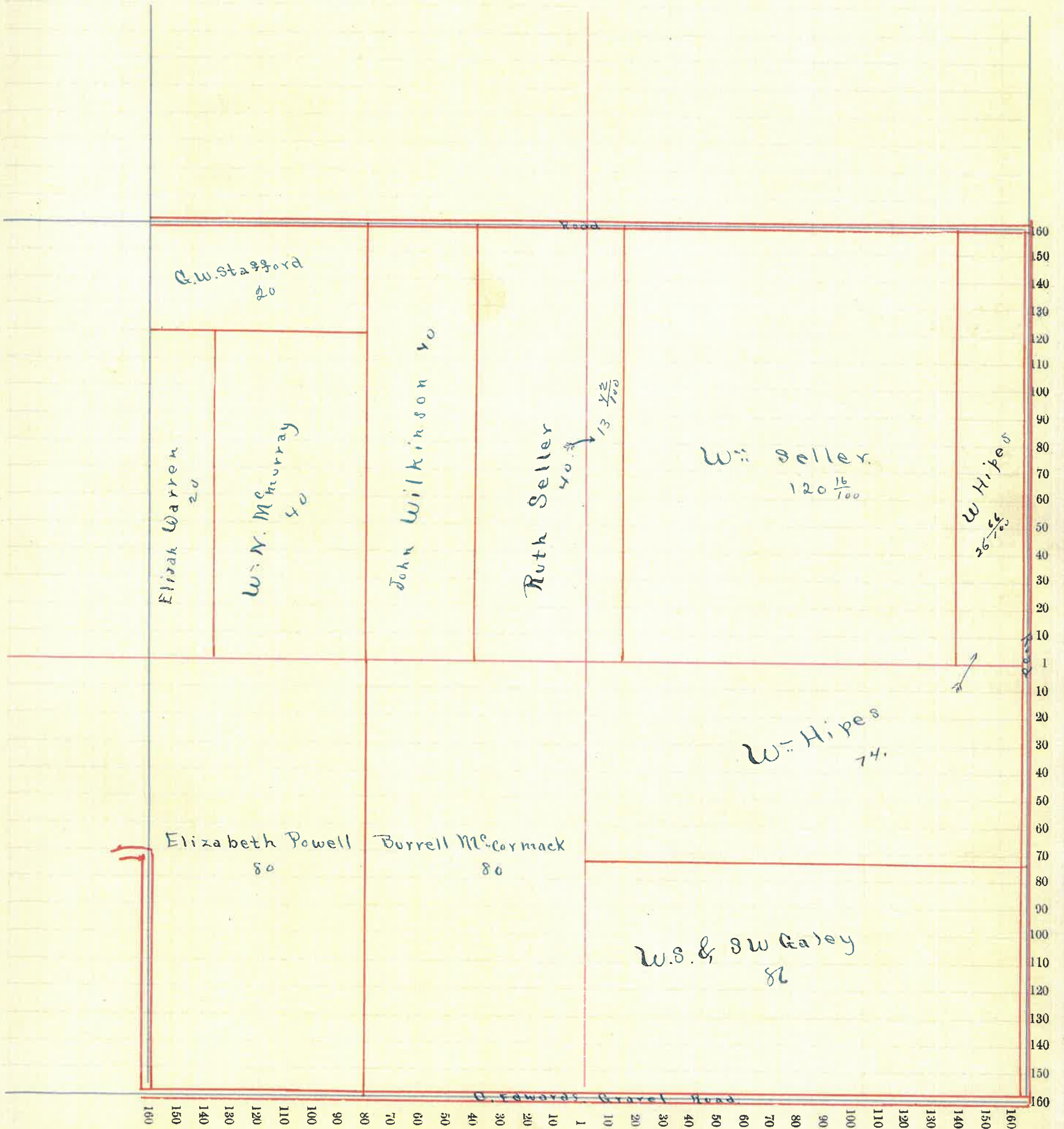
Assessor's Plat Book for Union Township, No. _____

NAMES OF OWNERS.	Number on Plat.	DESCRIPTION.	Section.	Township.	Range.	Acres.	Hundredths.	Value of Lands.	Value of Improvements.	Value of Lands and Improvements.
Geo Stafford		P ^r N ^r W ^r	14	18	4	20		600		
Ruth Keller		P ^t E ² W ^r				40		} 1800		
"		P ^t N ^r N ^e				13 42				
John Wilkerson		P ^t E ² W ^r				40		1220		
Elizabeth Warren		P ^t N ^r W ^r				20		600		
W. N. Mc Murray		P ^t N ^r W ^r				40		1200	150	
Elizabeth Powell		N ^r E ^r W ^r				80		2800	500	
Burrell Mc Conide		E ² E ^r				80		2900	400	
DS ² Geo Orr Galey		P ^t E ² E ^r				86		3000	800	
R ^h Keller		P ^t N ^e				120 16		4200	250	
W ^m Hipes		P ^t N ^e				26 66		} 4000	100	
		P ^t E ²				74				

Section No. 74

Congressional Township No. 18, R. 4

SCALE:—Forty rods to an inch, or ten rods to a space, Congress Land, which is one mile square for a section.



Montgomery County, Indiana, 1891.

Assessor's Plat Book for Union Township, No. _____

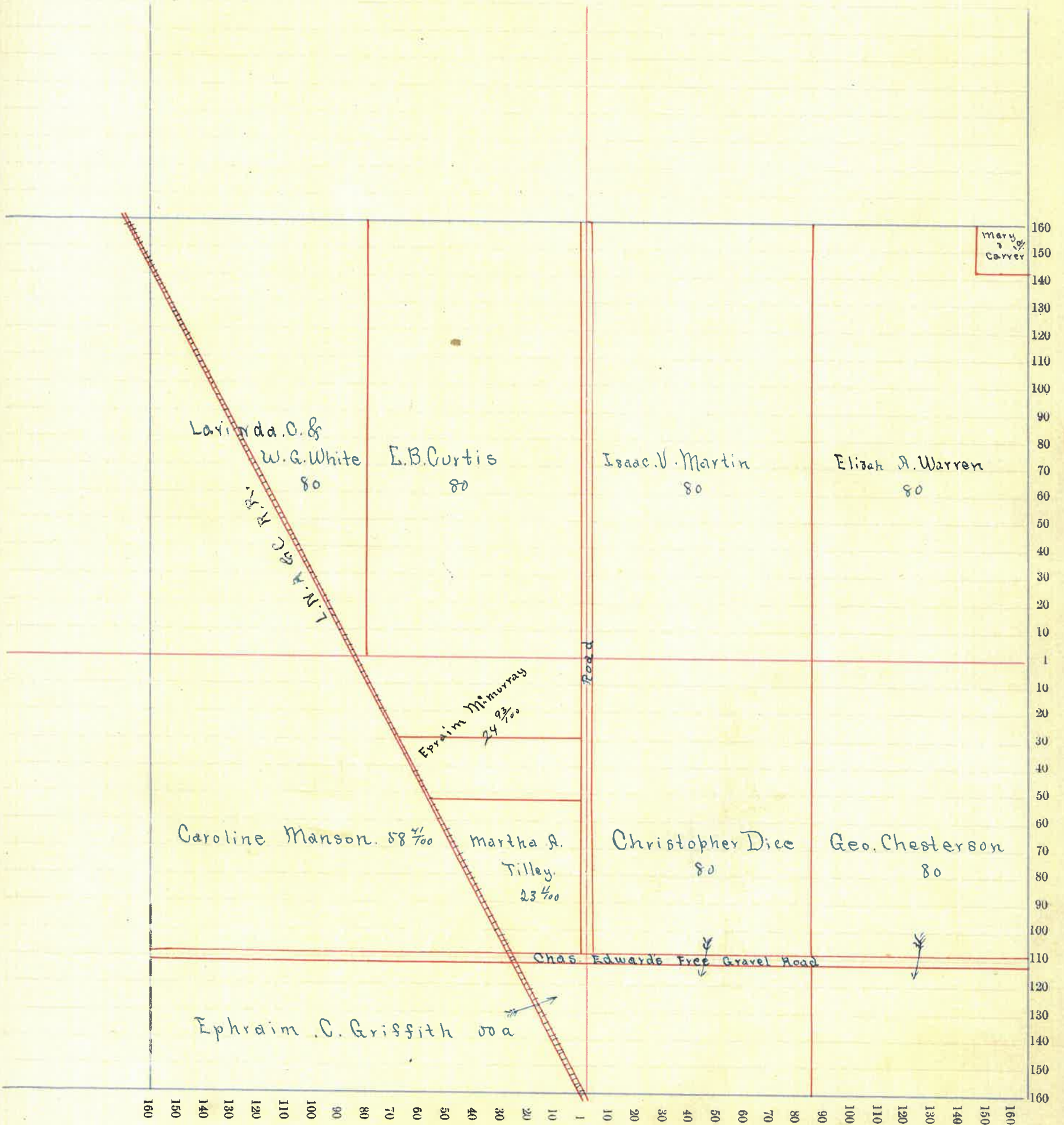
NAMES OF OWNERS.	Number on Plat.	DESCRIPTION.	Section.	Township.	Range.	Acres.	Hundredths.	Value of Lands.	Value of Improvements.	Value of Lands and Improvements.
Ephraim C. Griffith		Qt SW.	15	18	4	60		2000	400	
Mary J. Carns		Qt E ² Mo.	15	18	4	1		40	70	
Elijah W. Warren		Qt E ² No				79		3000	60	
Isaac V. Martin		W ² No				80		3100		
Martha A. Dilley		Qt SW				23	11	700	100	
D. C. & W. G. White		W ² No				80		2800	500	
Caroline Mansou		Qt SW				58	41	2300		
Elkanah B. Curtis		E ² No				80		3200	100	
Geo. Chesterson		E ² SE				80		3400	500	
Christopher Dice		W ² SE.				80		3300	300	
Ephraim M. Murray		2 E ² No				24	93	900	75	

Section No. 75

Congressional Township No. 18, R. 4

SCALE:—Forty rods to an inch, or ten rods to a space, Congress Land, which is one mile square for a section.

X



Montgomery County, Indiana, 1891.

Assessor's Plat Book for _____ Township, No. _____

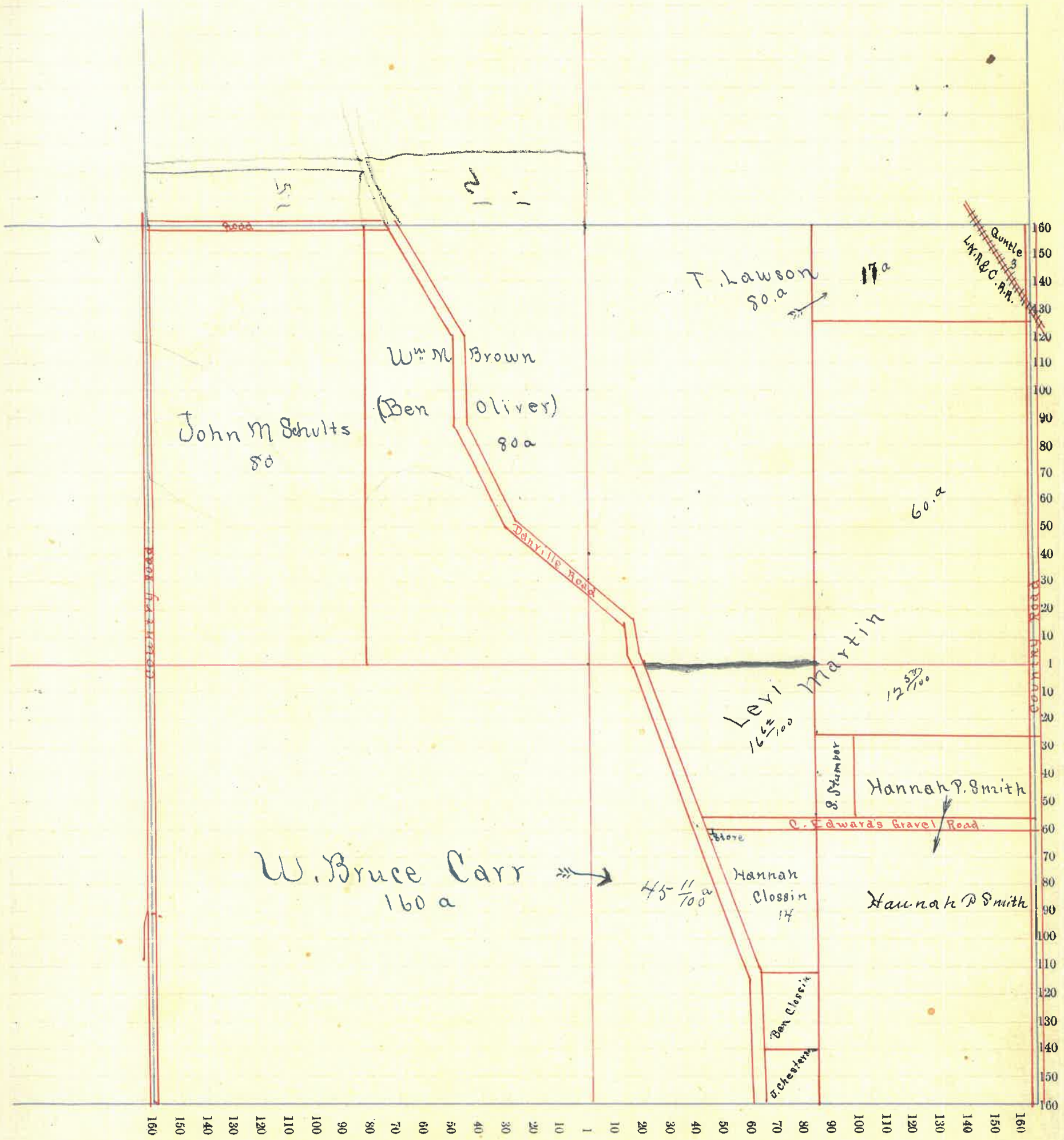
NAMES OF OWNERS.	Number on Plat.	DESCRIPTION.	Section.	Township.	Range.	Acres.	Hundredths.	Value of Lands.	Value of Improvements.	Value of Lands and Improvements.
Leri Martin		Q4 E ² SE	16	18	4	12	50	560		
" "		Q4 N ² SE				16	62	850	500	
" "		Q4 E ² NE				60		2700		4710
Hannah Smith		Q4 E ² SE				67	50	3100	500	3600
John M Shultz		W ² NW				80		8200	300	3500
Sarah Stauffer		Q4 E ² SE ⁴				2	25	150	150	300
W. B. Carr		SE ⁴				160		6600	400	
" "		Q4 E ² SE ⁴				45	17	2000		9000
James H Chesterson		Q4 W ² SE ⁴				1	10	60	250	310
Benzamin C Crossin		Q4 N ² SE ⁴				1	90	110	275	385
Hannah Crossin		Q4 N ² SE ⁴				14		700	100	800
W. M. Brown		E ^{1/2} NW				80		4000		
Thaswell Lawson		W ² NE				80		4100	600	
		Q4 E ² NE				17		800		5500

Section No. 16

Congressional Township No. 18, R. 4

SCALE:—Forty rods to an inch, or ten rods to a space, Congress Land, which is one mile square for a section.

X



Montgomery County, Indiana, 1891.

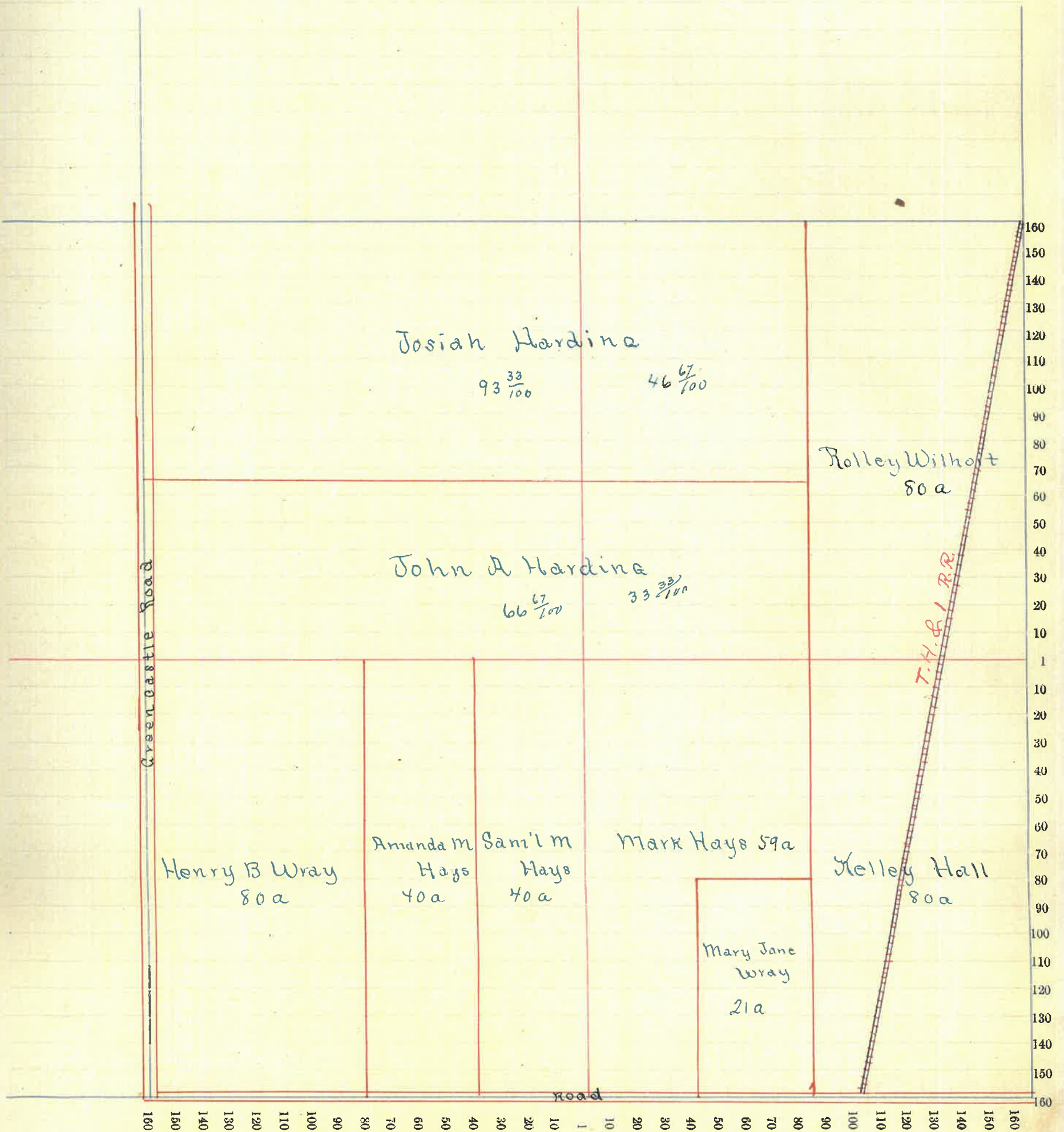
Assessor's Plat Book for Union Township, No. _____

NAMES OF OWNERS.	Number on Plat.	DESCRIPTION.	Section.	Township.	Range.	Acres.	Hundredths.	Value of Lands.	Value of Improvements.	Value of Lands and Improvements.
Josiah Harding		Qt NW 4	17	18	4	93.33	4000	900		
" "		Qt NE 4				46.67	1600			6500
John A. Harding		Qt NW 4				66.67	2600	500		
		Qt NE 4				33.33	1500			4600
Orley Wilhrit		E ² NE				80	2300			
Mary J. Wray		Qt W ² SE				21	600	280		850
Henry B. Wray		W ² SW ⁴				80	2800	300		3500
Kelly Hall		E ² SE ²				80	2400	400		2800
Mark Hays		Qt W ² SE ⁴				59	1800			2300
Saml M Hays		E ² E ² SW ⁴				40	1500	100		1600
Amasa M Hays		W ² E ² SW ⁴				40	1600	250		1850

Section No. 17

Congressional Township No. 18, R. 4

SCALE:— Forty rods to an inch, or ten rods to a space, Congress Land, which is one mile square for a section.



Montgomery County, Indiana, 1891.

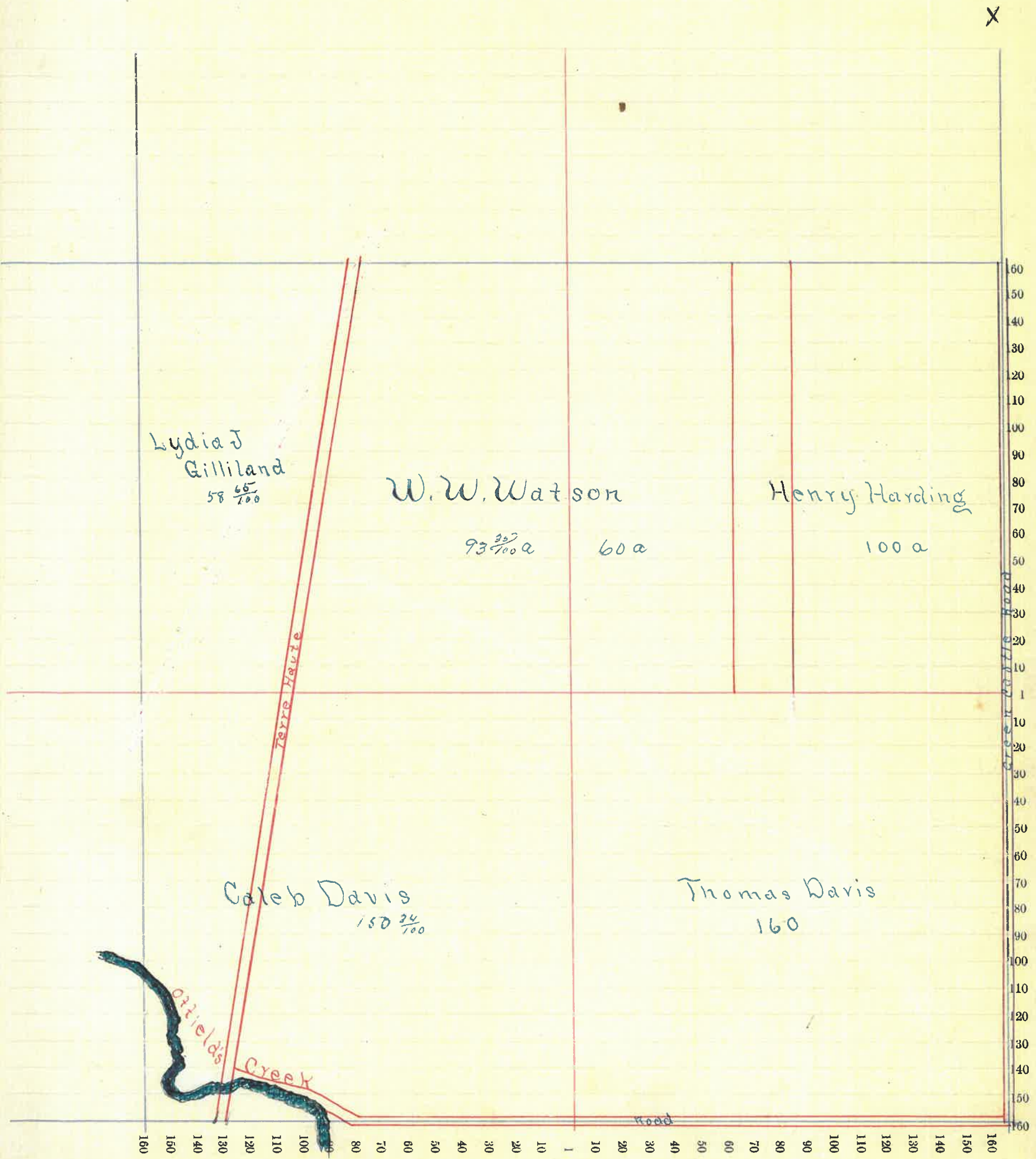
Assessor's Plat Book for Union Township, No. _____

NAMES OF OWNERS.	Number on Plat.	DESCRIPTION.	Section.	Township.	Range.	Acres.	Hundredths.	Value of Lands.	Value of Improvements.	Value of Lands and Improvements.
Sydia J Gilliland		Qt NW NW	18	18	4	58 65	3500	700	4200	
Thomas Davis		SE ⁴				160	6700	500	7200	
Calb Davis		Qt SW ⁴				150 34	6300	300	6600	
W W Waters		Qt NW ⁴				93 35	4200	1300	5500	
" "		Qt NE ⁴				60	2300		2300	
Henry Harding		Qt NE				100	4500		4500	

Section No. 18.

Congressional Township No. 18., R. 4

SCALE:—Forty rods to an inch, or ten rods to a space, Congress Land, which is one mile square for a section.



Montgomery County, Indiana, 1891.

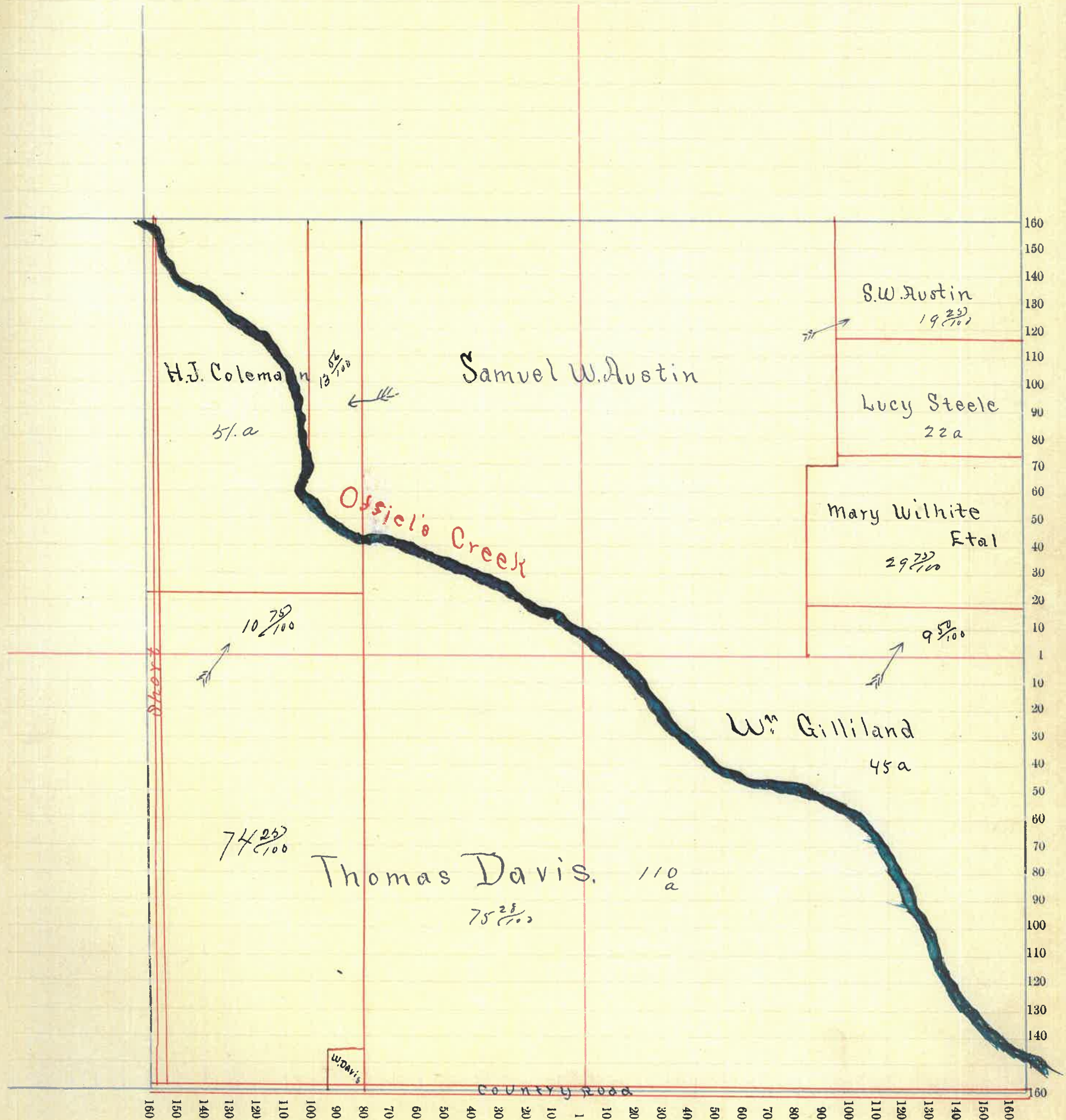
Assessor's Plat Book for Union Township, No. _____

NAMES OF OWNERS.	Number on Plat.	DESCRIPTION.	Section.	Township.	Range.	Acres.	Hundredths.	Value of Lands.	Value of Improvements.	Value of Lands and Improvements.
Emma S Kelsey Aug Susan E Colman		Q4 N ² W ⁴	19	18	4	57		1500	100	1600
Warrin Davis		Q SW ⁴				1.50		60	50	110
Thomas Davis		Q4 SE ⁴				110		3600	700	
" "		Q4 SW ⁴				149.53		4640		
" "		Q4 N ² W ⁴				10.75		350	300	650
Wm Gilliland		Q4 SE ⁴				45		1675	800	2800
" "		Q4 NE ⁴				9.50		375		
Mary Wilkili Etal		Q4 E ² NE ⁴				29.75		1040		
Lucy Steele		Q4 E ² NE ⁴				22		770		
Sauil W Austin		Q4 NW ⁴				89.12		2495		
" "		" NE ⁴				99.25		3170	700	3870

Section No. 19

Congressional Township No. 18, R. 4

SCALE:—Forty rods to an inch, or ten rods to a space, Congress Land, which is one mile square for a section.



Montgomery County, Indiana, 1891.

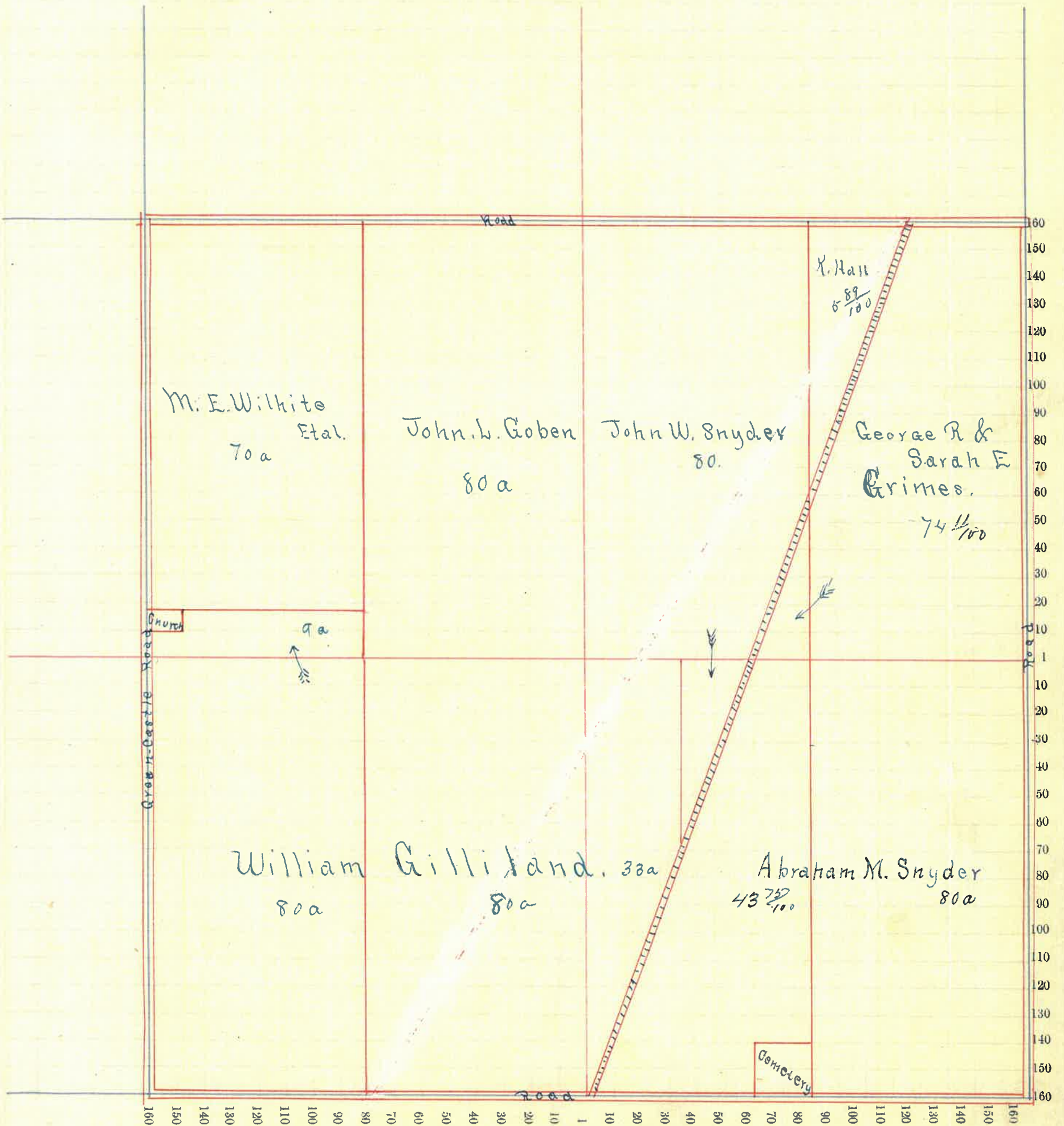
Assessor's Plat Book for Union Township, No. _____

NAMES OF OWNERS.	Number on Plat.	DESCRIPTION.	Section.	Township.	Range.	Acres.	Hundredths.	Value of Lands.	Value of Improvements.	Value of Lands and Improvements.
Wm Gilliland		Pl N ^w SE	20	18	4	33		1200		
"		Pl N ^w NW				9		350		
"		SW				160		6300	200	8150
Geo B ^{Aug} S E Grimes		Pl N ³				75	11	2300	500	2800
John Snyder		Pl N ^E 4 ⁹ Pl N ^W SE ⁴				85	60	2850	400	3250
Abraham M Snyder		Pl SE				112	75	3800	600	4400
John L Grew		Pl N ^E 4				80		2600	400	3000
Mary E White-etal		Pl N ^W NW				70		2300	300	2600
Kelley Hall		Pl E ² N ⁶				5	89	150		

Section No. 20.

Congressional Township No. 18., R. 4.

SCALE:—Forty rods to an inch, or ten rods to a space, Congress Land, which is one mile square for a section.



Montgomery County, Indiana, 1891.

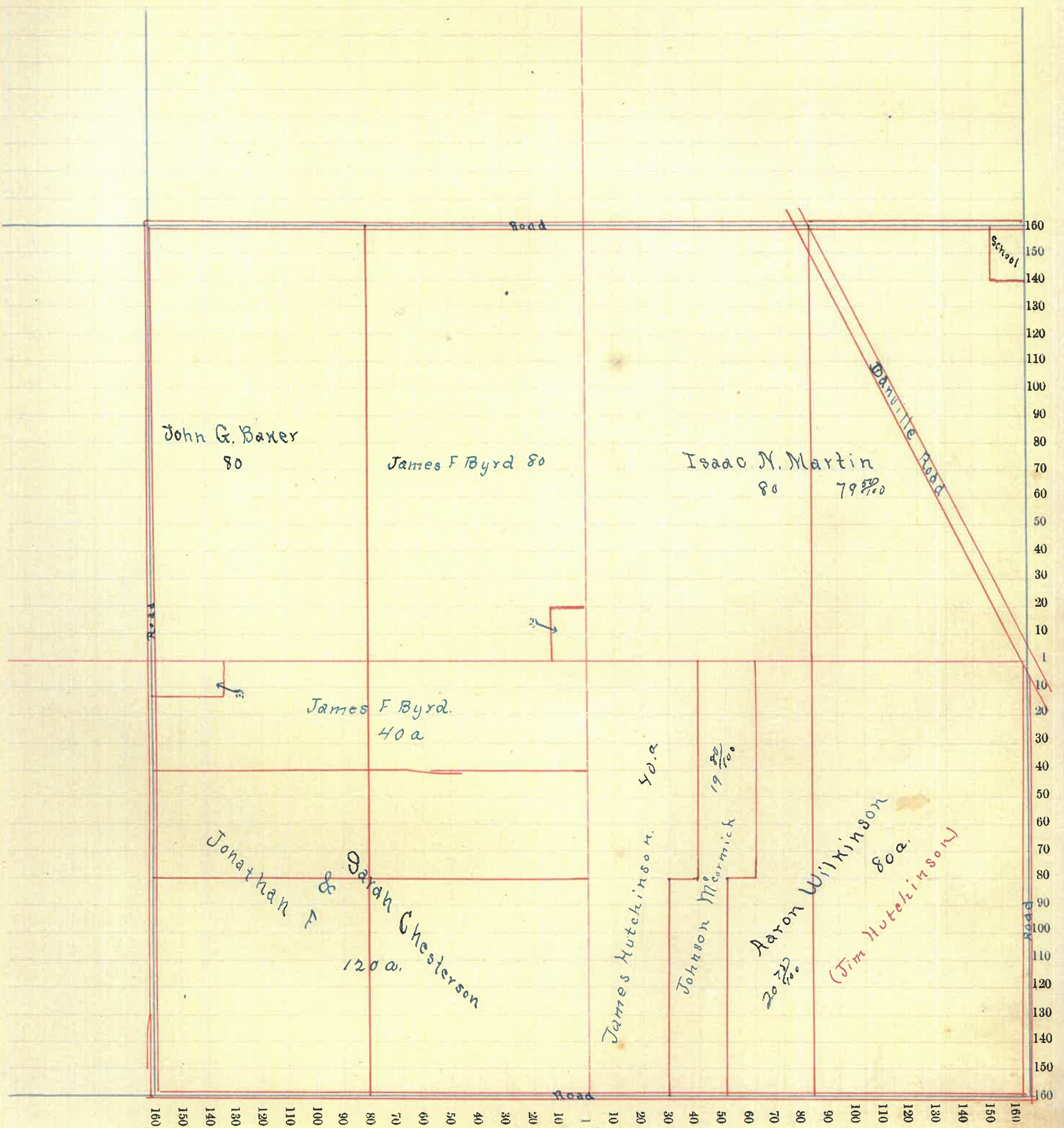
Assessor's Plat Book for Union Township, No. _____

NAMES OF OWNERS.	Number on Plat.	DESCRIPTION.	Section.	Township.	Range.	Acres.	Hundredths.	Value of Lands.	Value of Improvements.	Value of Lands and Improvements.
Jonathan & Sarah Chesterson		Q SW	21	18	4	120		3400	350	
James Hutchinson		Q N ² SE				40		1200	200	
Johnson M ^c Conrack		Q SE				19	80	800	180	
Aarn Wilkerson		Q SE				100	75	3500	1200	
Isaac Martin		Q N ² E				159	50	5700	700	
John G. Baker		N ² W				80		2500	250	
James F. Byrd		Q E ² W Q SW				80		2500		
						40		1300	350	

Section No. 21

Congressional Township No. 18, R. 4

SCALE:—Forty rods to an inch, or ten rods to a space, Congress Land, which is one mile square for a section.



Montgomery County, Indiana, 1891.

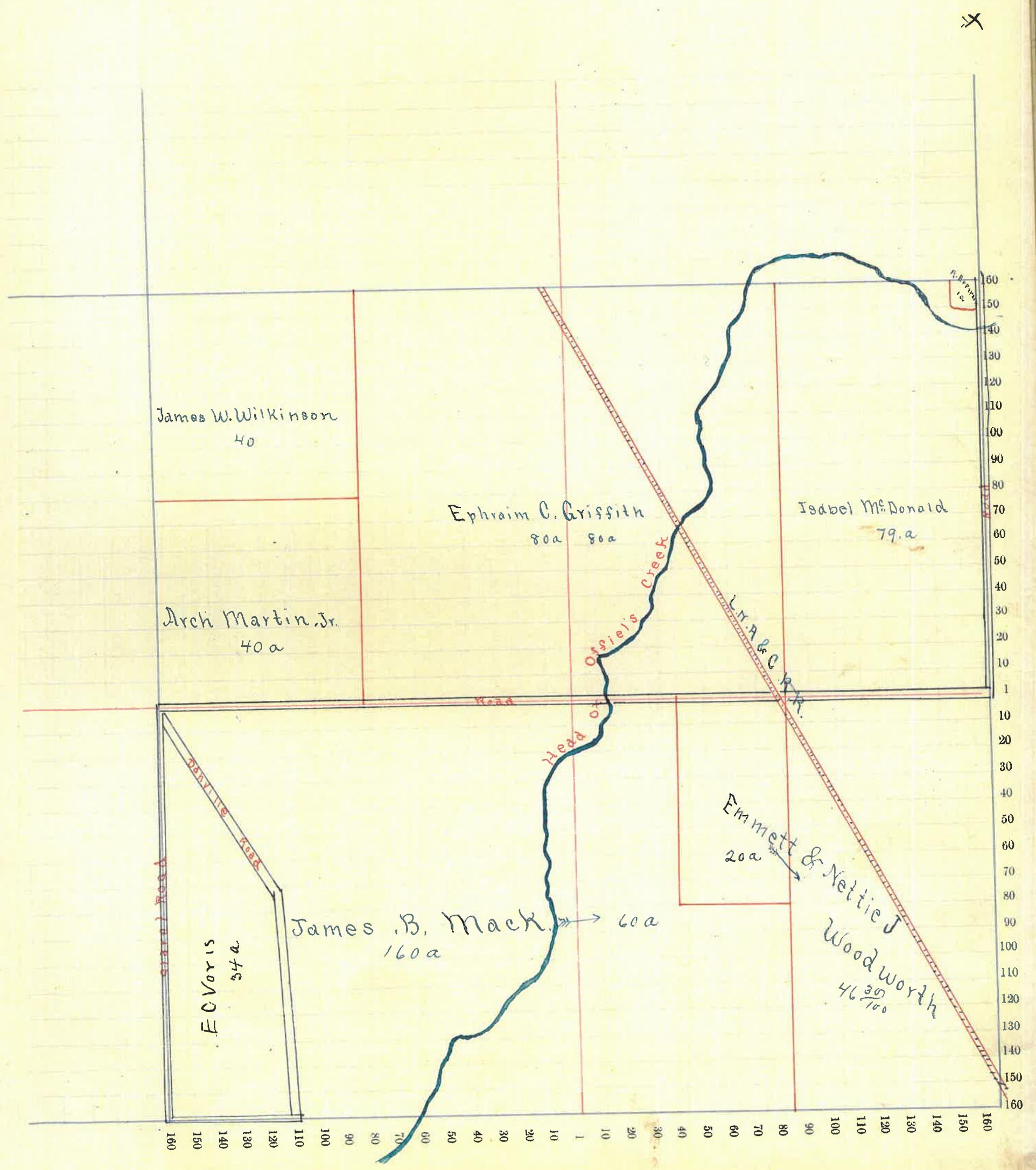
Assessor's Plat Book for Union Township, No. _____

NAMES OF OWNERS.	Number on Plat.	DESCRIPTION.	Section.	Township.	Range.	Acres.	Hundredths.	Value of Lands.	Value of Improve-ments.	Value of Lands and Improvements.
Emmett & Artie J Woodworth		Plat SE	22	18	4	66	30	2250	350	
James B. Mack.		SW				160		6000	1500	
" "		Plat NW SE				60		2300		
Arch Martin Jr.		SW NW				40		1600	150	
James W. Wilkinson		NW NW				40		1800		
Isabella M. Donald		Plat E ² NE				79		2600	250	
Erasmus C. Griffith		NW NE				80		3200	400	
" "		E ² NW				81		3200		
Leona C. Voris		Plat SE ⁴				34		1200		

Section No. 22

Congressional Township No. 18, R. 4

SCALE:—Forty rods to an inch, or ten rods to a space, Congress Land, which is one mile square for a section.



Montgomery County, Indiana, 1891.

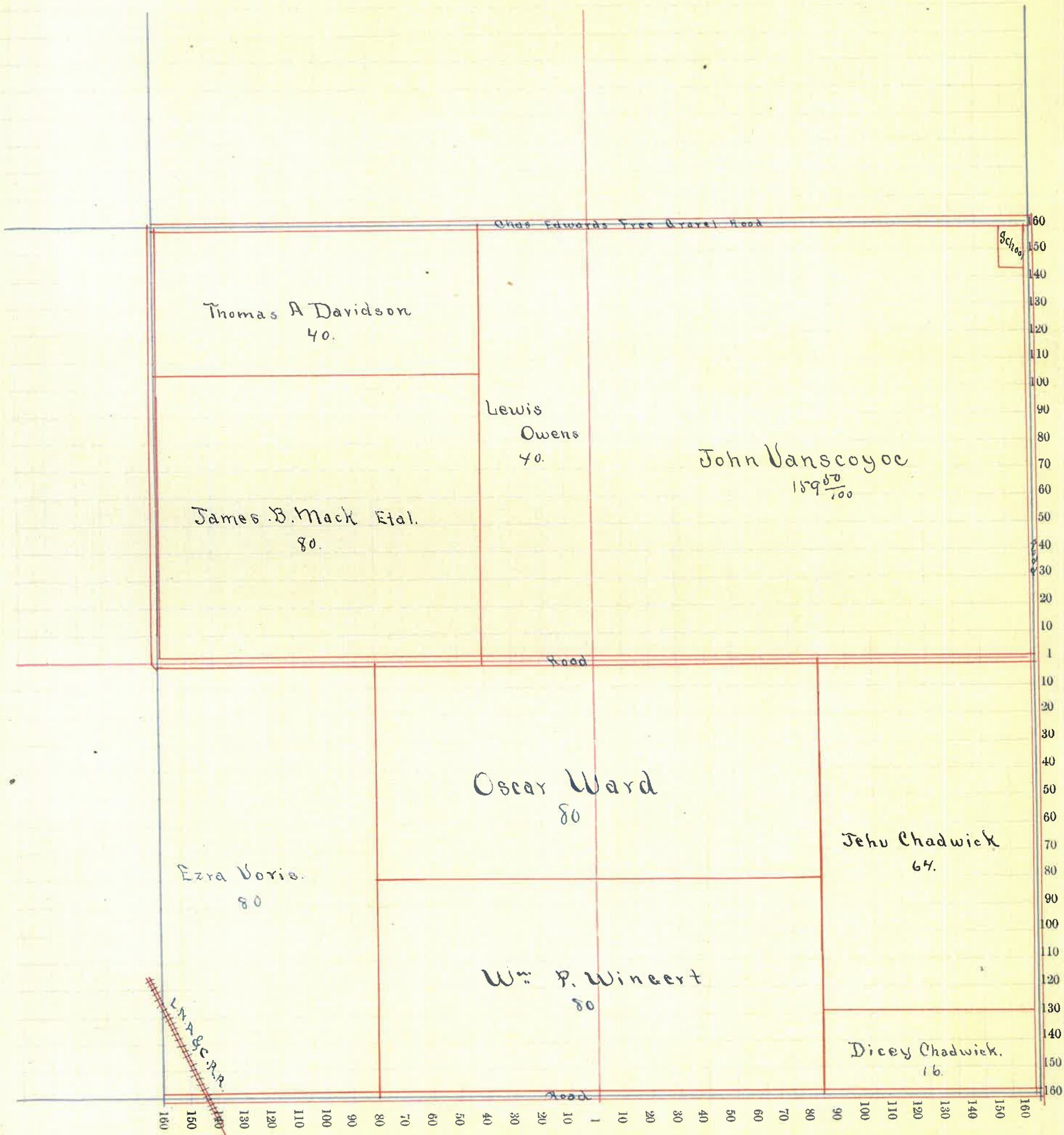
Assessor's Plat Book for Union Township, No. _____

NAMES OF OWNERS.	Number on Plat.	DESCRIPTION.	Section.	Township.	Range.	Acres.	Hundredths.	Value of Lands.	Value of Improvements.	Value of Lands and Improvements.
Thomas A Davidson		Q ¹ M ¹	23	18	4	40		1500		
James B Mack Etal		Q ¹ M ¹				80		3000	250	
Oscar Ward		N ² E ¹				40	}	2750		
"		M ¹ E ¹				40				
Wm P. Huigert		E ¹ E ¹				40	}	2830	70	
"		E ¹ E ¹				40				
Dicy Chadwick		Q ¹ E ¹ E ¹				16		575		
John Chadwick		Q ¹ E ² E ¹				64		2350	250	
Lewis W. Amos		Q ¹ E ² M ¹				40		1440	400	
Ezra C. Norris		M ¹ E ¹				80		3000		
John Vaucroyre		Q ¹ N ¹				159	50	5900	300	

Section No. 23.

Congressional Township No. 18, R. 4.

SCALE:—Forty rods to an inch, or ten rods to a space, Congress Land, which is one mile square for a section.



Montgomery County, Indiana, 1891.

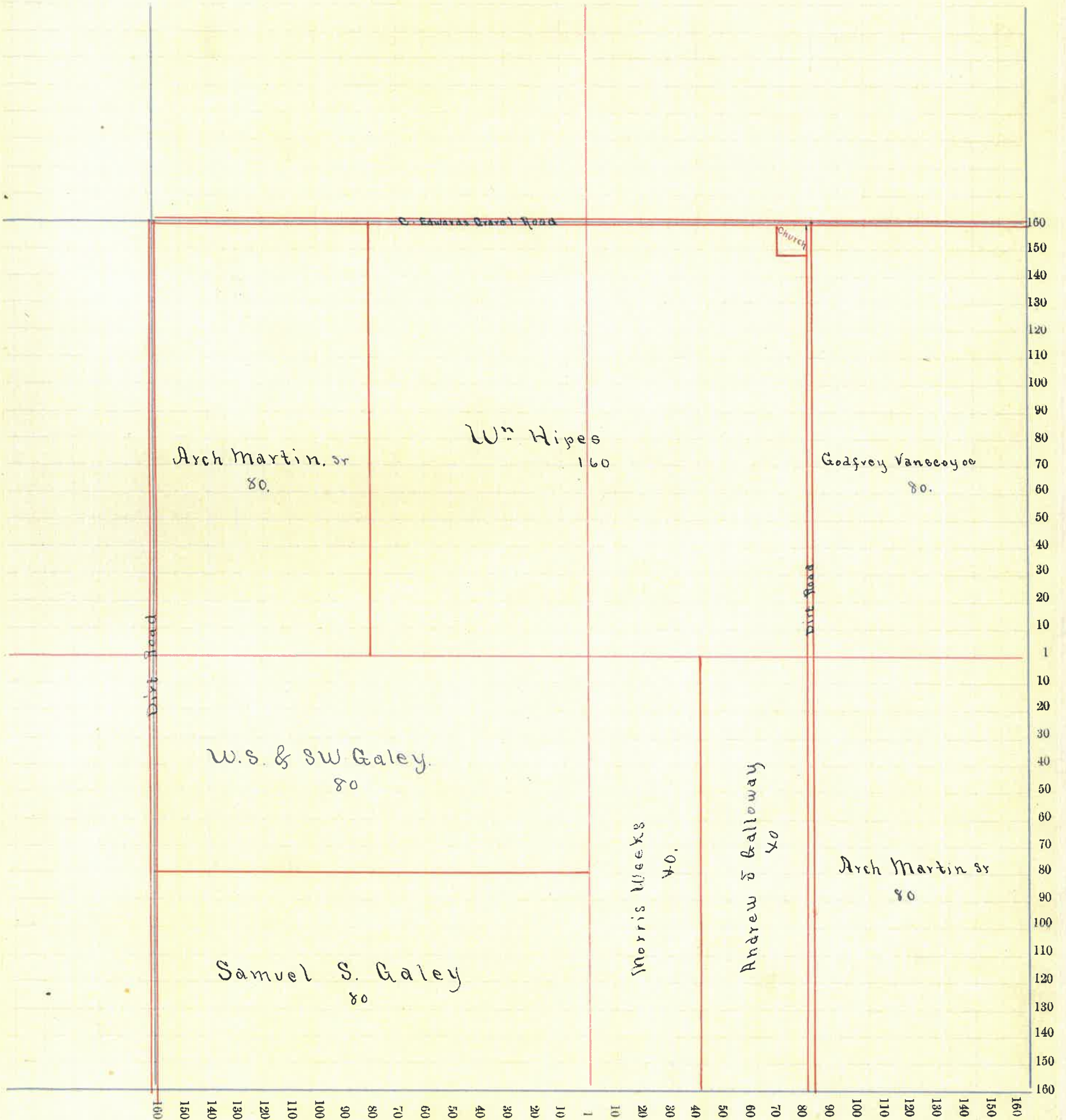
Assessor's Plat Book for Union Township, No. _____

NAMES OF OWNERS.	Number on Plat.	DESCRIPTION.	Section.	Township.	Range.	Acres.	Hundredths.	Value of Lands.	Value of Improvements.	Value of Lands and Improvements.
Godfrey Vauseyoc		E ² N ² W	24	18	4	80		3000	600	
Morris Weeks		N ² W ² S ² E				40		1500	100	
Andrew Galloway		E ² W ² S ² W				40		1500		
Samuel S Galey		S ² W ²				80		3100		
W ² S ² G ² S ² W ² Galey		N ² W ²				80		3100	600	
Arch Martin Sr.		N ² W ²				80		3200	400	
" "		E ² S ² W				80		3100	200	
W ² Heipes		E ² W ²				80		3000		
		N ² N ² W				80		3000	1000	

Section No. 24.

Congressional Township No. 18., R. 4.

SCALE: - Forty rods to an inch, or ten rods to a space, Congress Land, which is one mile square for a section.



Montgomery County, Indiana, 1891.

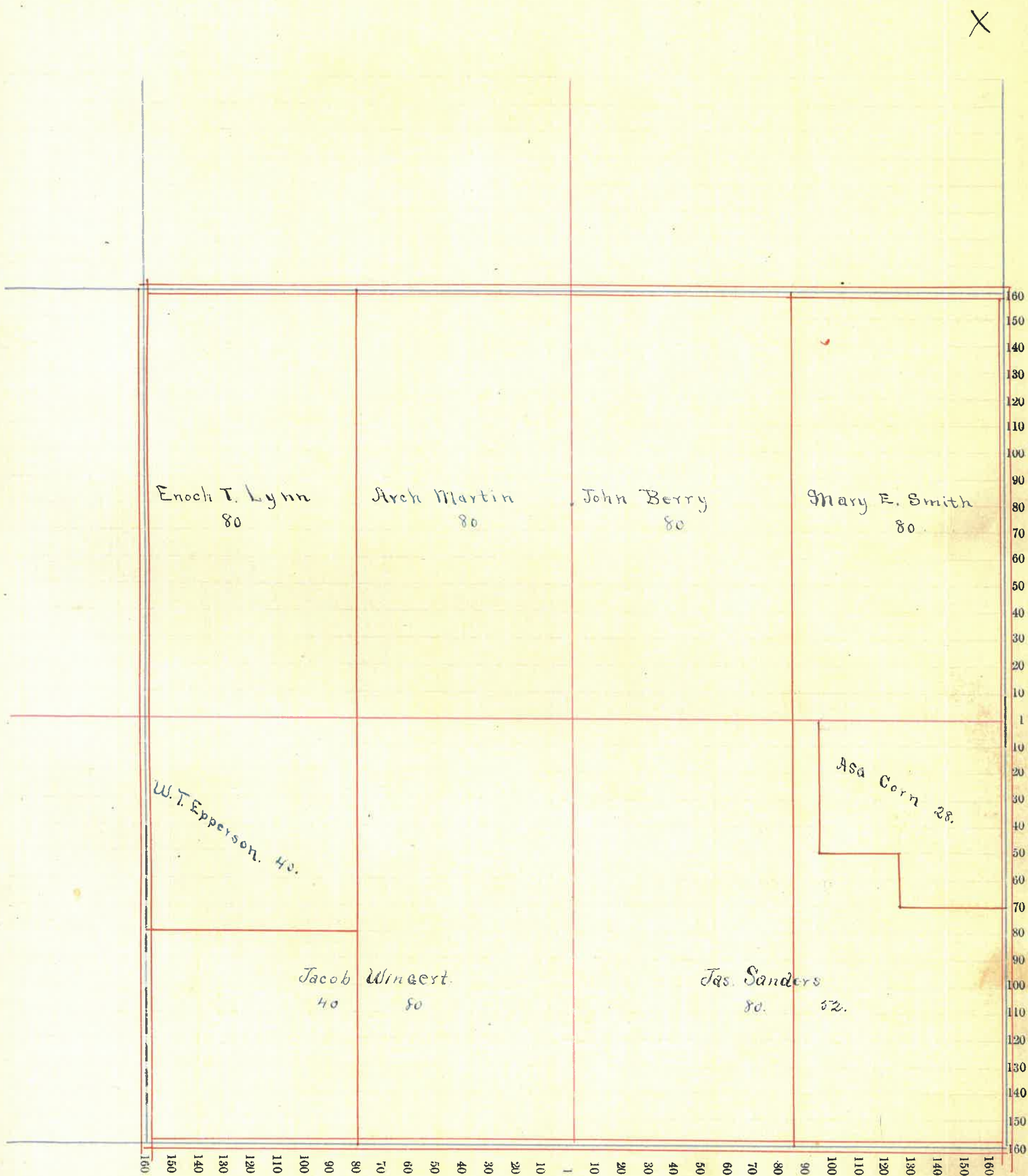
Assessor's Plat Book for Union Township, No. _____

NAMES OF OWNERS.	Number on Plat.	DESCRIPTION.	Section.	Township.	Range.	Acres.	Hundredths.	Value of Lands.	Value of Improvements.	Value of Lands and Improvements.
Martha C. Tracy		W. 30. 8. 4	25	18	4	80		2000	500	2500
George D. Lyman		W ⁿ NW	25	18	4	80		3000	300	
Arch Martin		E ² NW				80		3200	400	
John E. Berry		W ⁿ NE				80		3100	350	
Mary E. Smith		E ² NE				80		3000	500	
W. J. Epperson		SW SW				40		1500	200	
Jacob Wingert		SW SW				40		1500	900	
" "		E ² SW				80		3000		
Geo. A. Sanders		W ⁿ SE				80		3000		
		Q ⁺ E ² "				52		1900	300	

Section No. 25

Congressional Township No. 18, R. 4

SCALE:—Forty rods to an inch, or ten rods to a space, Congress Land, which is one mile square for a section.



Montgomery County, Indiana, 1891.

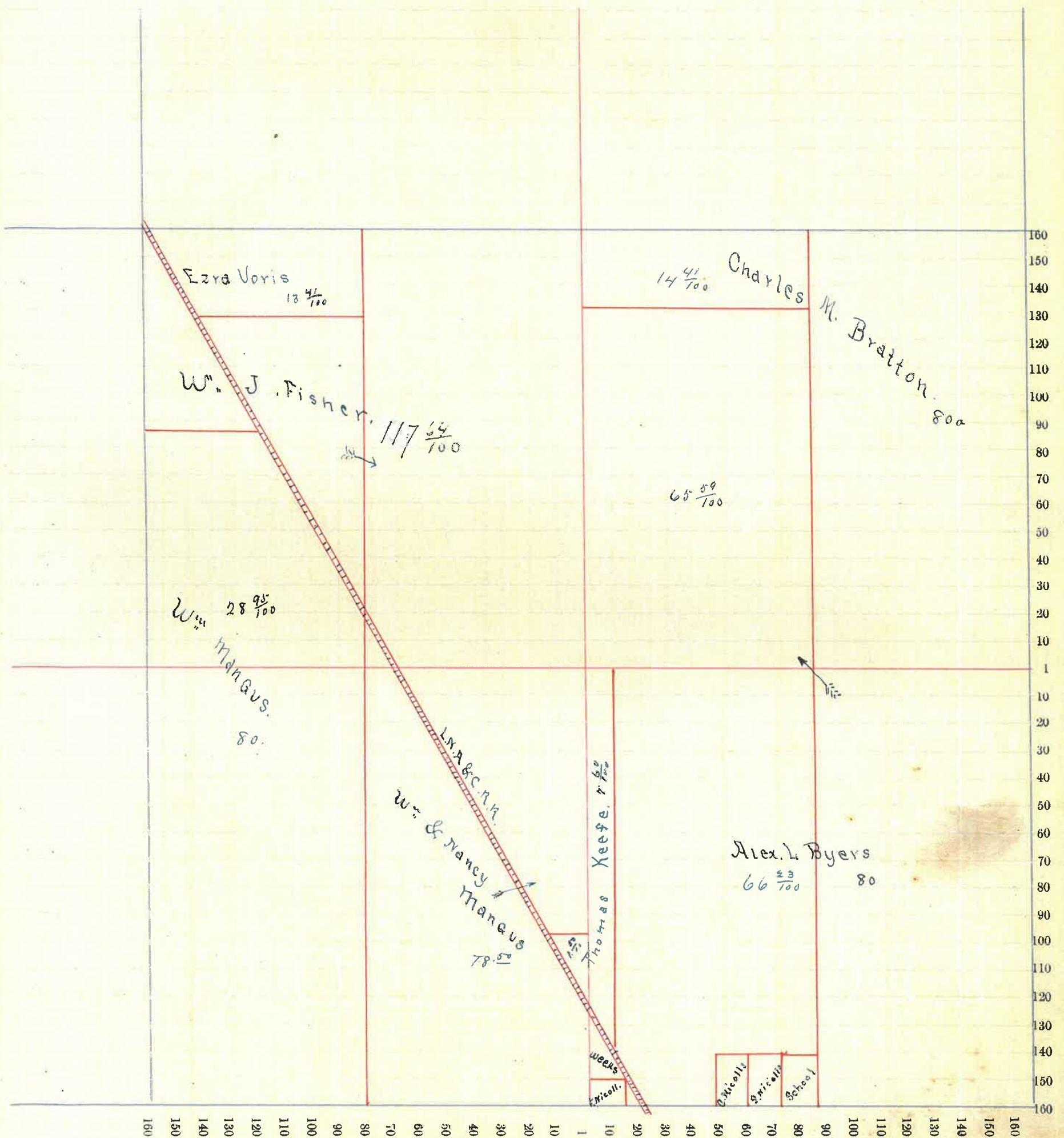
Assessor's Plat Book for Union Township, No. _____

NAMES OF OWNERS.	Number on Plat.	DESCRIPTION.	Section.	Township.	Range.	Acres.	Hundredths.	Value of Lands.	Value of Improvements.	Value of Lands and Improvements.
Francis Nicolls		Qt Srr DE	26	18	4	1 32	50	200		
Cyrus Nicolls		" " "				1 50	60	100		
Samuel J. Nicholls		" " "				1 50	60	125		
Markus mks		" " "				2 45	100	350		
Thomas Keefe		Qt Srr				1 50	300	50		
" "		Qt DE				7 60				
W. & Nancy Mangus		Qt E Srr				7 85	2700			
Chas M Boatman		Qt NE				9 4 1/2	3500	5000		
Ezra Voris		Qt NW: NW				13 4 1/2	450			
Wm J Fisher		Qt NW				11 7 6 1/2	3800	700		
W. J. Mangus		NW SW.				80	4000	700		
" "		Qt NW				28 95				
Alex S Byers		Qt NE				63 26	2200			
" "		Qt NW DE				66 23	2300			
" "		" 8 th SE.				80	2800	800		
" "		" "								

Section No. 26

Congressional Township No. 18, R. 4

SCALE:—Forty rods to an inch, or ten rods to a space, Congress Land, which is one mile square for a section.



Montgomery County, Indiana, 1891.

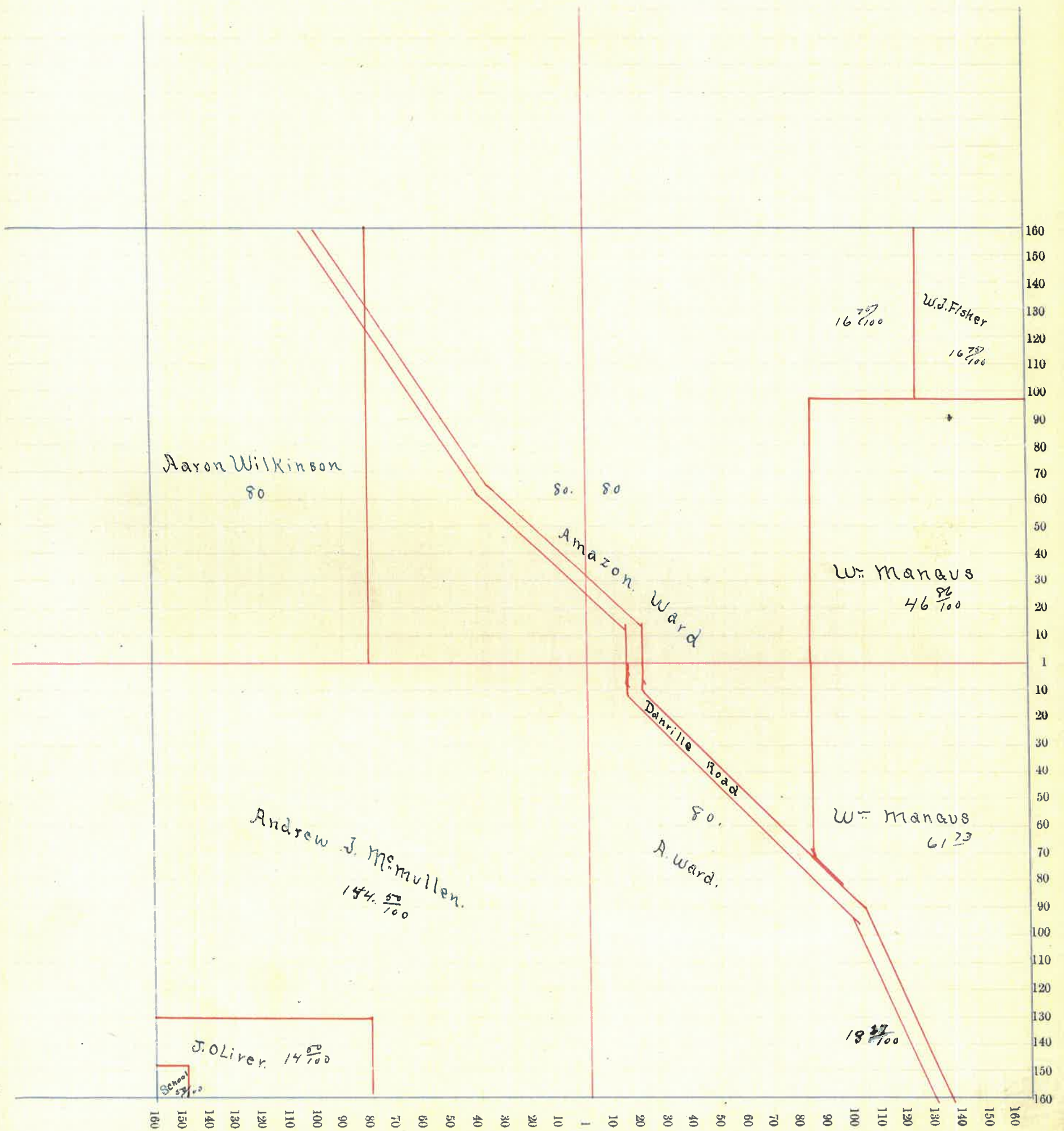
Assessor's Plat Book for Union Township, No. _____

NAMES OF OWNERS.	Number on Plat.	DESCRIPTION.	Section.	Township.	Range.	Acres.	Hundredths.	Value of Lands.	Value of Improvements.	Value of Lands and Improvements.
Samuel H. Wilkins		N ² W ²	27	18	4	80		3100		
Andrew J. McAnulla		Qt SW				144	00	8000	600	
Amazou Ward		Qt				274	84	9850	2800	
Jackson Oliver		Qt SW				14	00	475		
W. J. Mangus		Qt E ² SE				61	73	3900		
" "		" E ² NW				46	86			
Mr. J. Fisher		Qt NE				16	57	450		

Section No. 27

Congressional Township No. 18, R. 4

SCALE:— Forty rods to an inch, or ten rods to a space, Congress Land, which is one mile square for a section.



Montgomery County, Indiana, 1891.

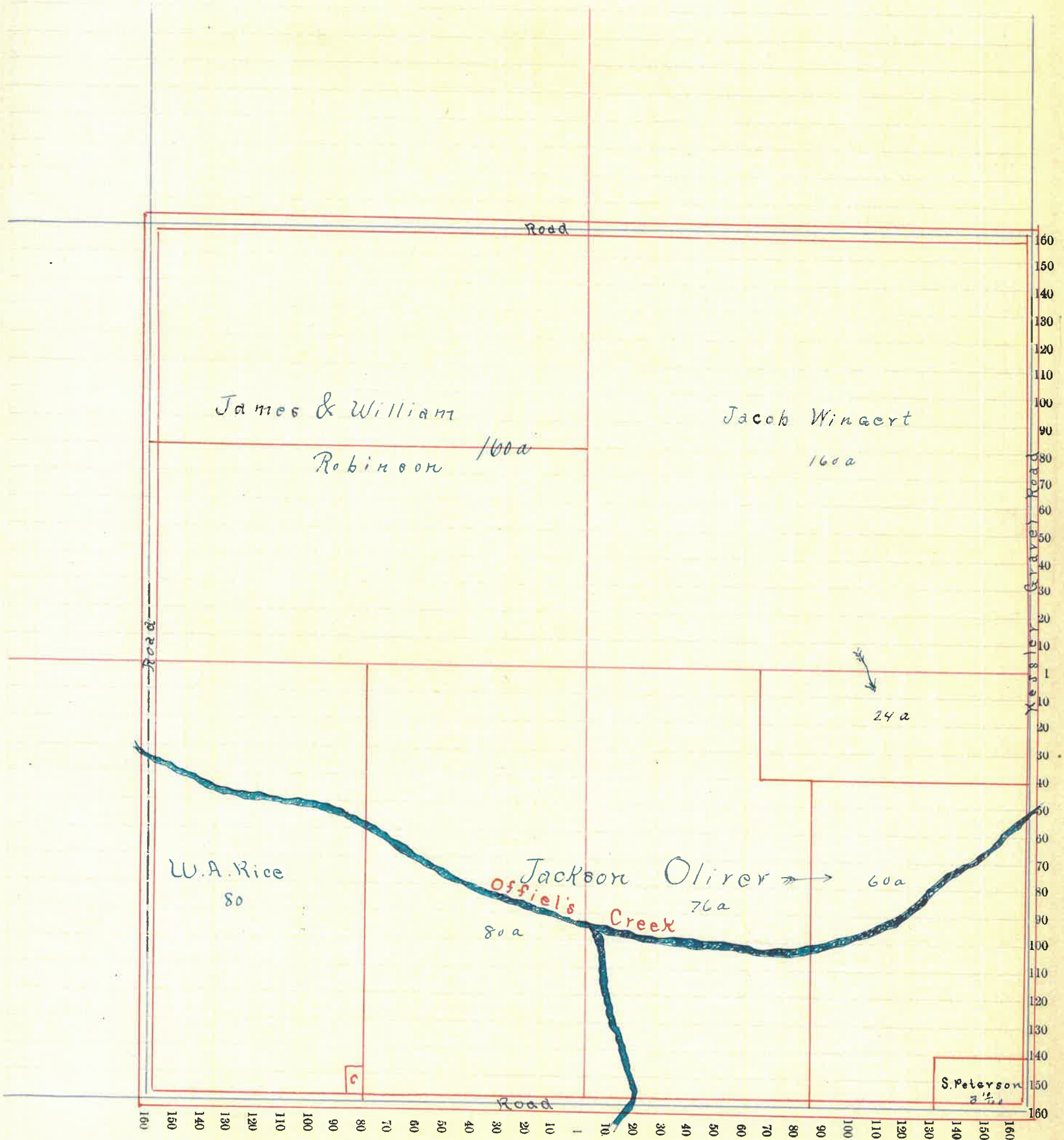
Assessor's Plat Book for Union Township, No. _____

NAMES OF OWNERS.	Number on Plat.	DESCRIPTION.	Section.	Township.	Range.	Acres.	Hundredths.	Value of Lands.	Value of Improve-ments.	Value of Lands and Improvements.
W.A. Rice		W ^r SW	28	18	4	79	50	2800		
Jackson Oliver		Qt SE				136		4600	400	
" "		E ² NW				80		2600		
Jacob Wiegert		NW				160		5600	400	
" "		Qt SE				24		840		
James Jay Williams Petitioner		NW				160		4800	500	
Saul Peterson		Qt SE				3	10	100	200	

Section No. 28

Congressional Township No. 18, R. 4

SCALE:—Forty rods to an inch, or ten rods to a space, Congress Land, which is one mile square for a section.



Montgomery County, Indiana, 1891.

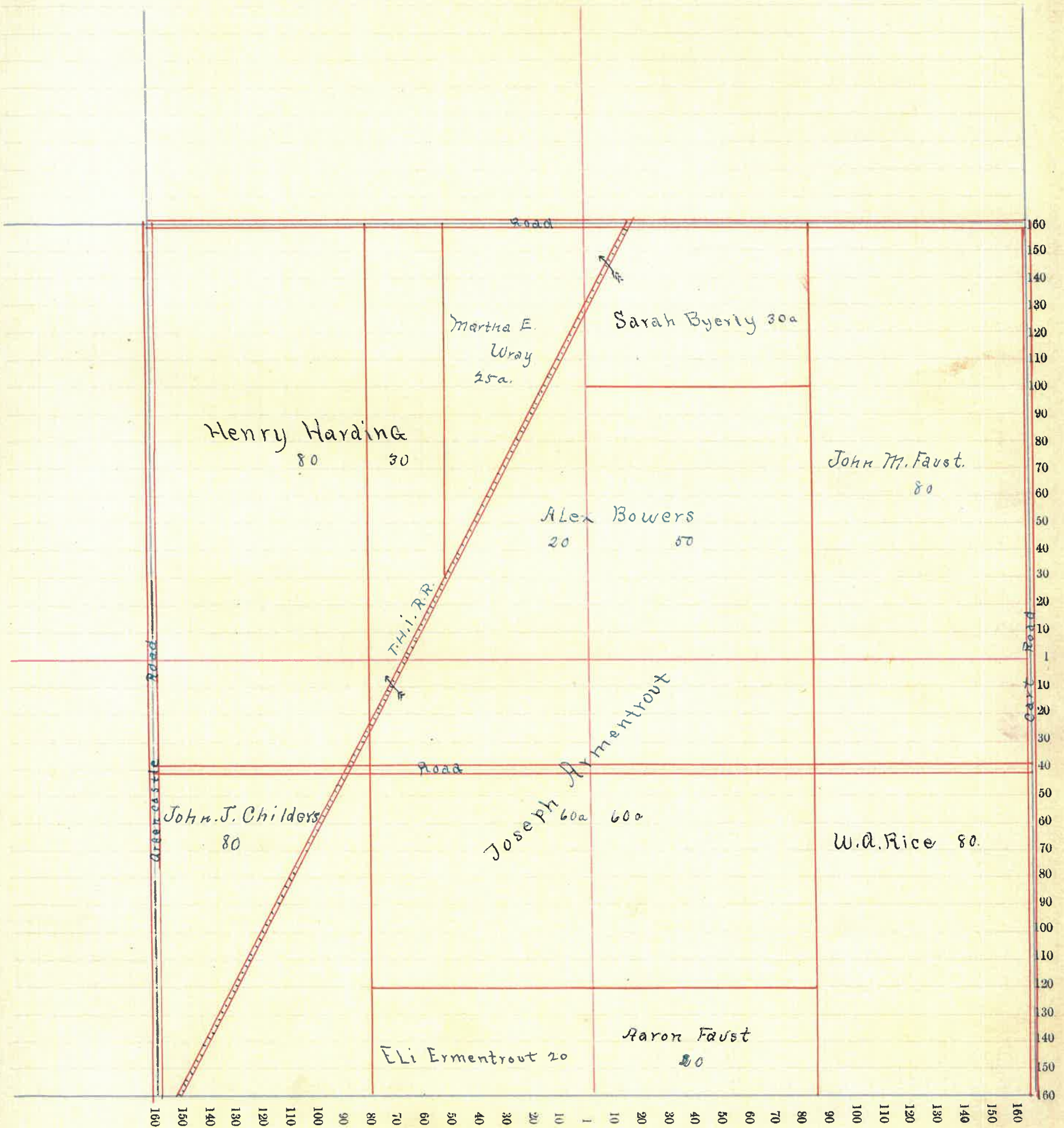
Assessor's Plat Book for Union Township, No. _____

NAMES OF OWNERS.	Number on Plat.	DESCRIPTION.	Section.	Township.	Range.	Acres.	Hundredths.	Value of Lands.	Value of Improve-ments.	Value of Lands and Improvements.
Wm A Rice		E ² DE	29	15	4	80		2400	500	
Joseph Ementrot		Qt E ² SW				60		1800	400	
" "		Qt N ² DE				60		1800		
John M Foust		E ^m NE				80		2600	400	
Anna Foust		SW ⁴ DE				20		650		
Eli Ementrot		2 Qt E ^m SW				20		650		
John J Childers		N ² DE				80		2800	400	
Alex Brown		Qt NE				60		1650		
" "		Qt NW				20		750		
Sarah E. Byrby		Qt N ² NE				80		1000	500	
Henry Harding		Qt NW				110		4000		
Martha E. Woay		Qt E ² NW				25		625	50	

Section No. 29

Congressional Township No. 18, R. 4

SCALE:—Forty rods to an inch, or ten rods to a space, Congress Land, which is one mile square for a section.



Montgomery County, Indiana, 1891.

Assessor's Plat Book for Union Township, No. _____


NAMES OF OWNERS.	Number on Plat.	DESCRIPTION.	Section.	Township.	Range.	Acres.	Hundredths.	Value of Lands.	Value of Improvements.	Value of Lands and Improvements.
Nancy J. Vaulean			30	18	4	157	78	5640	400	6040
Sam'l Gilliland's lrs						70		3000	300	3300
Ida E Hancock						90		3550	50	3600
W. R. Poyntz						20		820		
Geo B Foust						125	60	5500	500	6000
Thomas Davis						160		5600	400	6000

Section No. 30

Congressional Township No. 18, R. 4

SCALE:—Forty rods to an inch, or ten rods to a space, Congress Land, which is one mile square for a section.

X



Montgomery County, Indiana, 1891.

Assessor's Plat Book for Union Township, No. _____

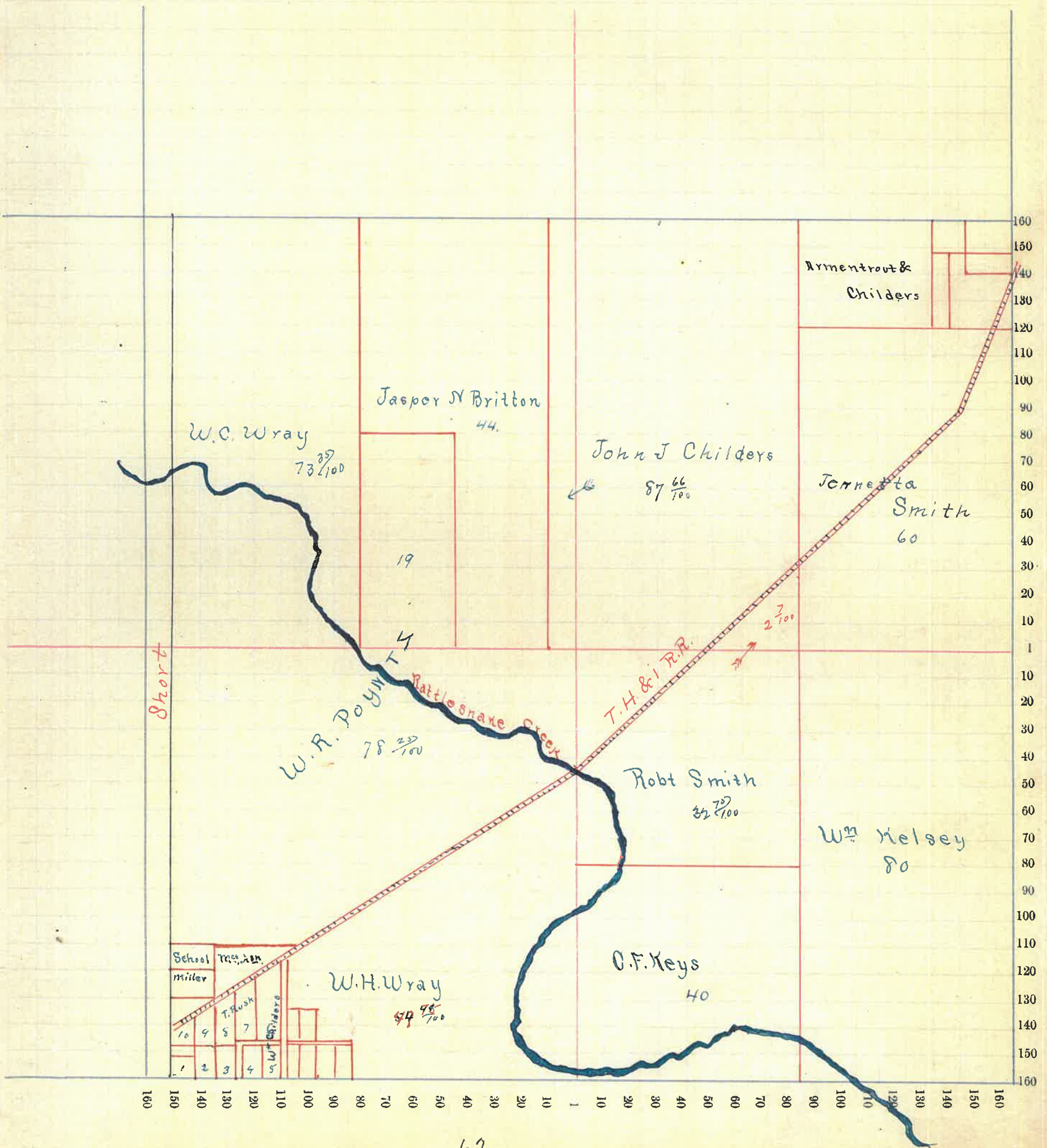
NAMES OF OWNERS.	Number on Plat.	DESCRIPTION.	Section.	Township.	Range.	Acres.	Hundredths.	Value of Lands.	Value of Improve-ments.	Value of Lands and Improvements.
W. C. Wray		Qt N ² M ²	31	18	4	73	25	1900	500	
Robt. A. Smith		Qt N ² S E				32	78	1100		
" "		Qt N ² N E				2	07	100		
Jannetta Smith		Qt E ² N E				60		1800	800	
C. F. Keyo		S ² N ² S E				40		1200		
John J. Childers		N ² N E				87	11	2900	350	
		E ² M ²								
Wm. Kelley		E ² S E				80		2400	600	
Jasper N. Britton		Qt E ² M ²				44	76	1200	440	
W. R. Poyntz		Qt N ² N				19		600		
" "		Qt S ² N				78	25	2400	600	
W. H. Wray		Qt S ² N				49	75	1600	600	
Joe W. Vaulean		Qt N ² S E				7	22	210		
Wm. Childers		Lots $\frac{60}{5}$ and $\frac{60}{6}$						imp on 5 1200.	400	

Section No. 31.

Congressional Township No. 18, R. 4

SCALE: - Forty rods to an inch, or ten rods to a space, Congress Land, which is one mile square for a section.

X



Montgomery County, Indiana, 1891.

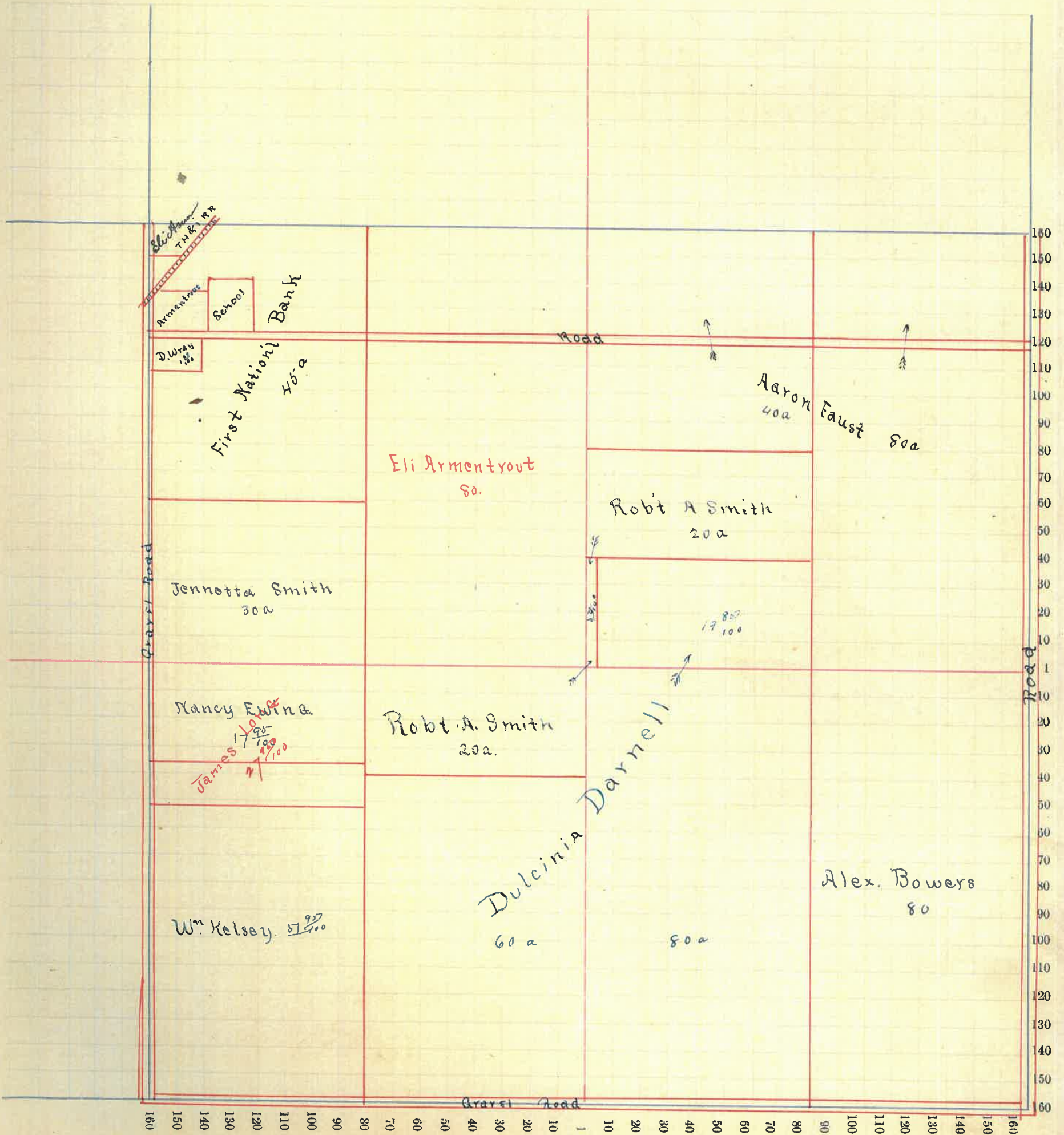
Assessor's Plat Book for Union Township, No. _____

NAMES OF OWNERS.	Number on Plat.	DESCRIPTION.	Section.	Township.	Range.	Acres.	Hundredths.	Value of Lands.	Value of Improvements.	Value of Lands and Improvements.
David Wray		Qt NW	32	18	4	1	50	50	150	
Robt A Smith		Qt E ² SW				20		700		
"		Qt W ² NE				20	90	700		
Jeanette Smith		Qt W ² NW				30		1100		
Alex. Bowers		E ² SE				80		2800		
James Long		Qt W ² SW				27	95	850	50	
Dulcinea Darrell		Qt SW				60		2000	500	
"		W ² SE				80		2700		
"		Qt NE				19	85	600		
Wm Kealey		Qt W ² SW				57	95	1700	250	
Carroll Faust		Qt NE				120		4250	600	
Eli Ammentritt		E ² NW				80		3000	350	
Do		pt 1/2 NW ^{1/4}	32	18	4	1	30	25		
Anna C Ammentritt										
First National Bank		N ^{5/8} W ² NW				48		1800		

Section No. 32.

Congressional Township No. 18, R. 4.

SCALE:—Forty rods to an inch, or ten rods to a space, Congress Land, which is one mile square for a section.



Montgomery County, Indiana, 1891.

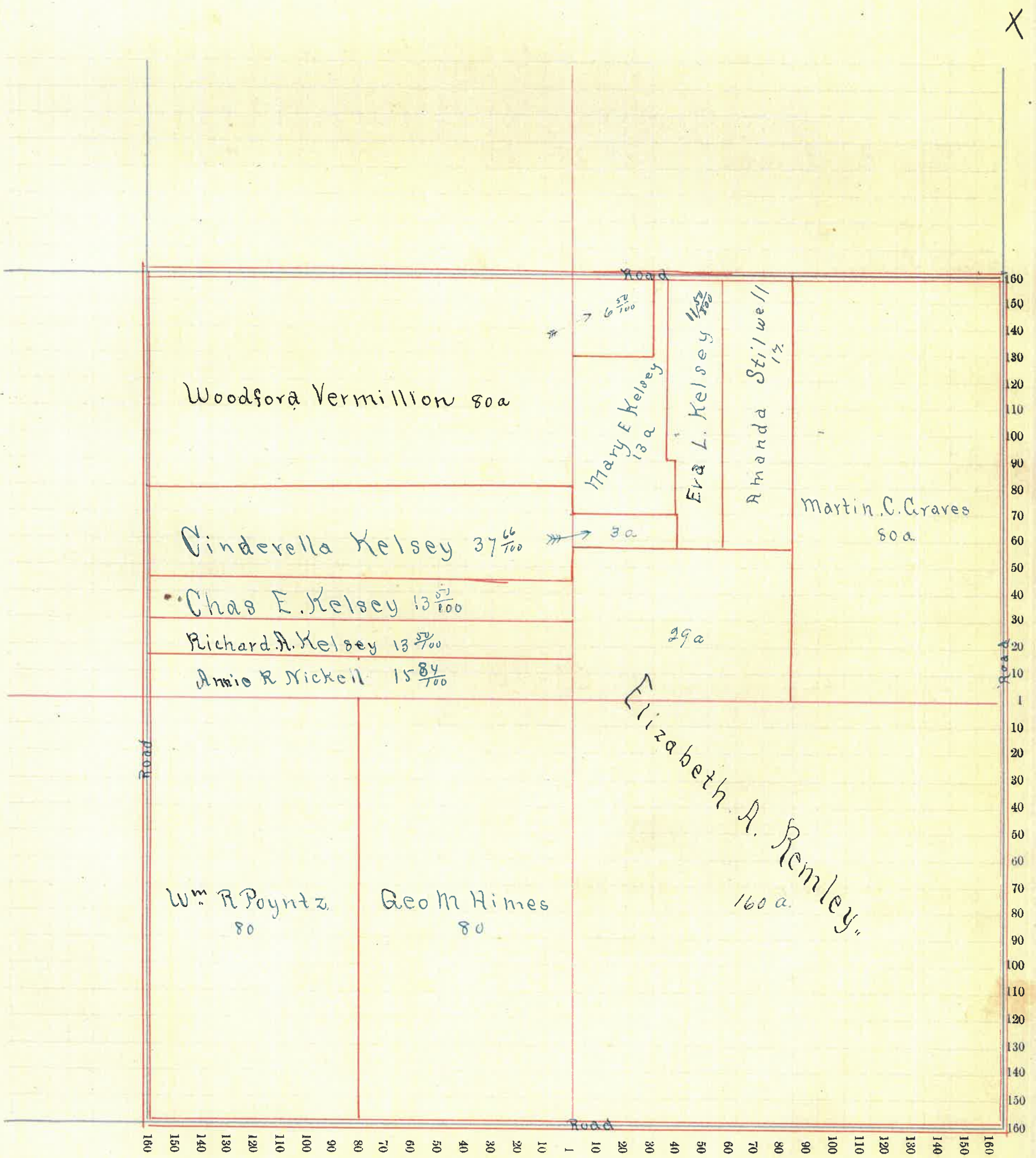
Assessor's Plat Book for Union Township, No. _____

NAMES OF OWNERS.	Number on Plat.	DESCRIPTION.	Section.	Township.	Range.	Acres.	Hundredths.	Value of Lands.	Value of Improve-ments.	Value of Lands and Improvements.
Woodford Vermillion		N ² W ²	33	18	4	80		2500	350	
" "		Qt N ² W ²				6	50	200		
William R Poynto		Qt W ² W ²				80		2800	500	
Martin C Garro		E ² W ²				80		2800	500	
Annie R Nickell		Qt 0 ² W ²				15	34	600	275	
Chas E Kelsey		" "				13	50	450		
Richard A Kelsey		" "				13	50	450		
Hendersonella Kelsey		Qt W ²				37	66	1300		
" "		" W ² W ²				3		100		
Era L Kelsey		Qt W ² W ²				11	50	860	350	
Mary E Kelsey		Qt W ² W ²				13		425	50	
Amanda Stillman		Qt W ² W ²				17		675		
Geo M Hines		E ² W ²				80		2800	350	
Elizabeth A Pinsky		0 E				160		5600	400	
" "		0 End W ² W ²				29		800		

Section No. 33

Congressional Township No. 18, R. 4

SCALE:—Forty rods to an inch, or ten rods to a space, Congress Land, which is one mile square for a section.



Montgomery County, Indiana, 1891.

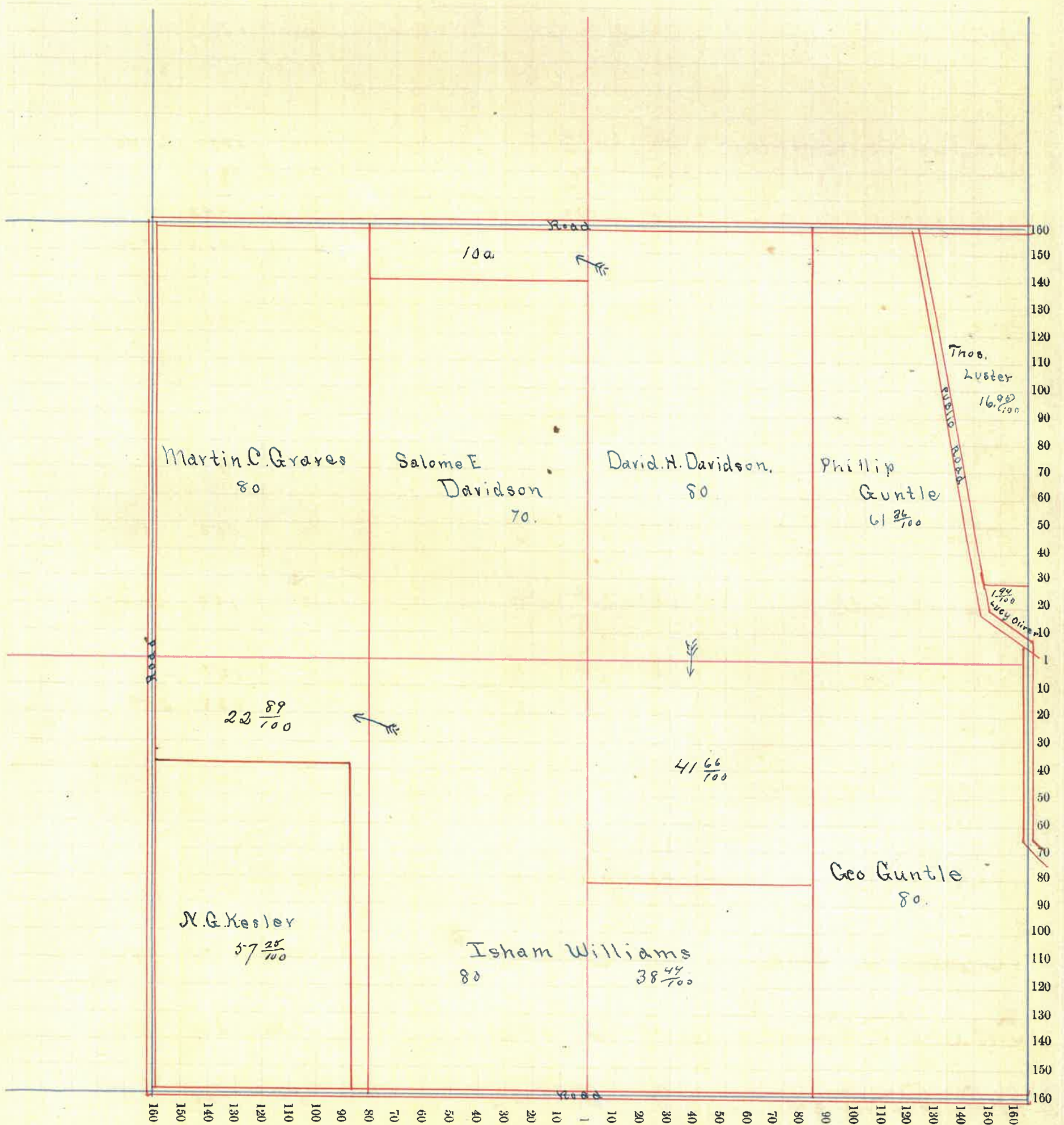
Assessor's Plat Book for Union Township, No. _____

NAMES OF OWNERS.	Number on Plat.	DESCRIPTION.	Section.	Township.	Range.	Acres.	Hundredths.	Value of Lands.	Value of Improvements.	Value of Lands and Improvements.
David H Davidson		Qt Sect	34	1874	131	66	4580	8000		
Salme E Davidson		Qt E ² N ²				70	2450			
Thos Luster		Qt E ² N ²				16	95	540	400	
Martin E Evans		N ² N ²				80	2800	250		
Philip Guntle		Qt E ² N ²				61	36	2100	400	
Geo Guntle		E ² SE				80	2800			
Suey Olms		Qt E ² N ²				1	66	60	200	
Isaac Williams		E ² N ²				80	2700			
		Qt N ² SE				38	44	1300	400	
		Qt N ² N ²				22	89	750		
Nathan G. Kessler.		Qt N ² N ²				57	28	2000		

Section No. 34

Congressional Township No. 18, R. 4

SCALE:—Forty rods to an inch, or ten rods to a space, Congress Land, which is one mile square for a section.



Montgomery County, Indiana, 1891.

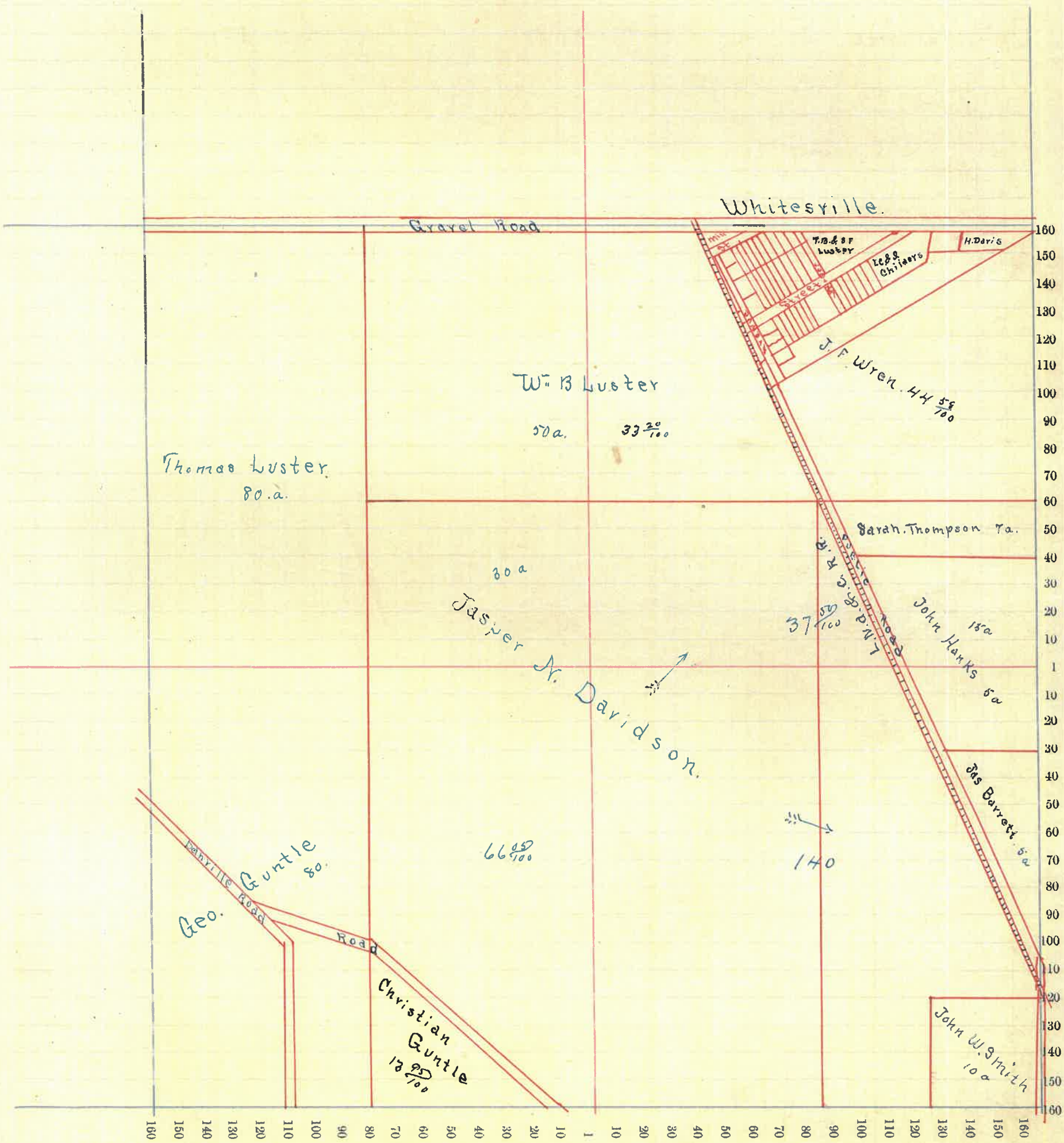
Assessor's Plat Book for Union Township, No. _____

NAMES OF OWNERS.	Number of Plat.	DESCRIPTION.	Section.	Township.	Range.	Acres.	Hundredths.	Value of Lands.	Value of Improvements.	Value of Lands and Improvements.
Thomas Suster		N ² M ²	35	18	4	80		2800		
W. B. Suster		Pt E ² M ²				50		1750		
"		" N ² N ²				33	20	1100	350	
Jasper N. Davidson		Pt D. E				140		5000	2000	
"		Pt N ²				37	50	2250		
"		Pt M ²				30	00	990		
"		Pt M ²				66	05	2400	300	
Geo Guitle		Pt N ² S ²				80		2900		
Christian Guitle		Pt E ² S ²				13	95	500	250	
John W Smith		Pt E ² D E				10		350	150	
Jas Barrett		Pt E ² D E				5		150	200	
John Hawks		Pt E ² D E				5		150		
"		" E ² N ²				15		525	250	
Sarah Thompson		Pt E ² N ²				7		245	250	
J F Wren		Pt E ² N ²				44	58	1600		
Hannah M Davis		Pt E ² N ²				149		75	100	
T. B. & S. F. Suster		Pt E ² N ²				116		200	200	
D. D. Rittinger		Pt E ² N ²				1		50	75	

Section No. 35

Congressional Township No. 18, R. 4

SCALE:—Forty rods to an inch, or ten rods to a space, Congress Land, which is one mile square for a section.



Montgomery County, Indiana, 1891.

Assessor's Plat Book for Union Township, No. _____

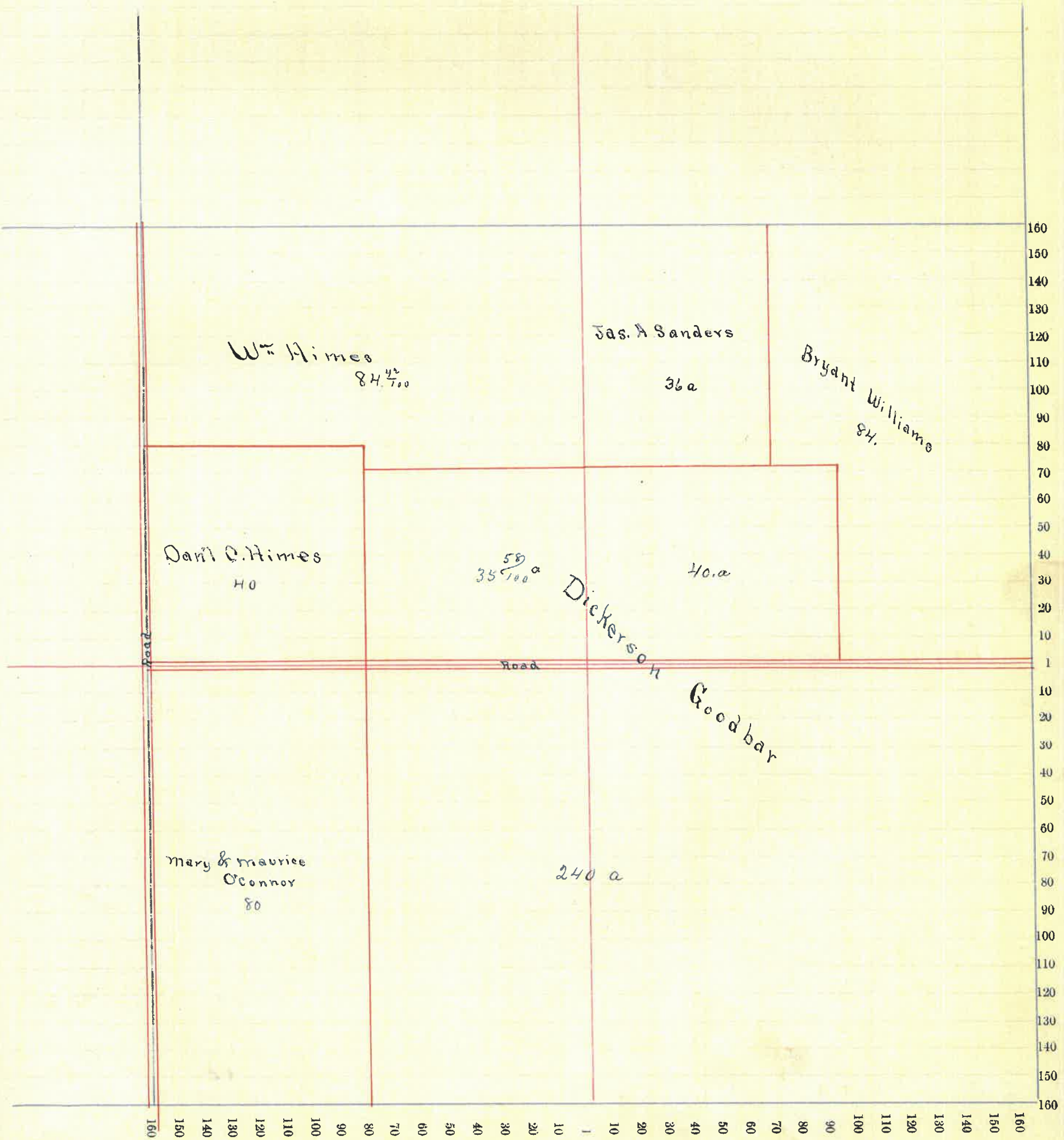
NAMES OF OWNERS.	Number on Plat.	DESCRIPTION.	Section.	Township.	Range.	Acres.	Hundredths.	Value of Lands.	Value of Improvements.	Value of Lands and Improvements.
David Hines		1/2 of NW	36	18	74	40		1400	150	
W. Hines		Q. NW				87	42	2885	200	
May and Maurice O'Connor		1/2 SW				87		2570	300	
James A Sanders		Q. NE				86		1200		
Bryant Williams		Q. NE				87		2950	600	
Dickerson Gardner		Q.				315	58	11000	1200	

Section No. 36

Congressional Township No. 18, R. 4

SCALE:—Forty rods to an inch, or ten rods to a space, Congress Land, which is one mile square for a section.

X



Montgomery County, Indiana, 1891.

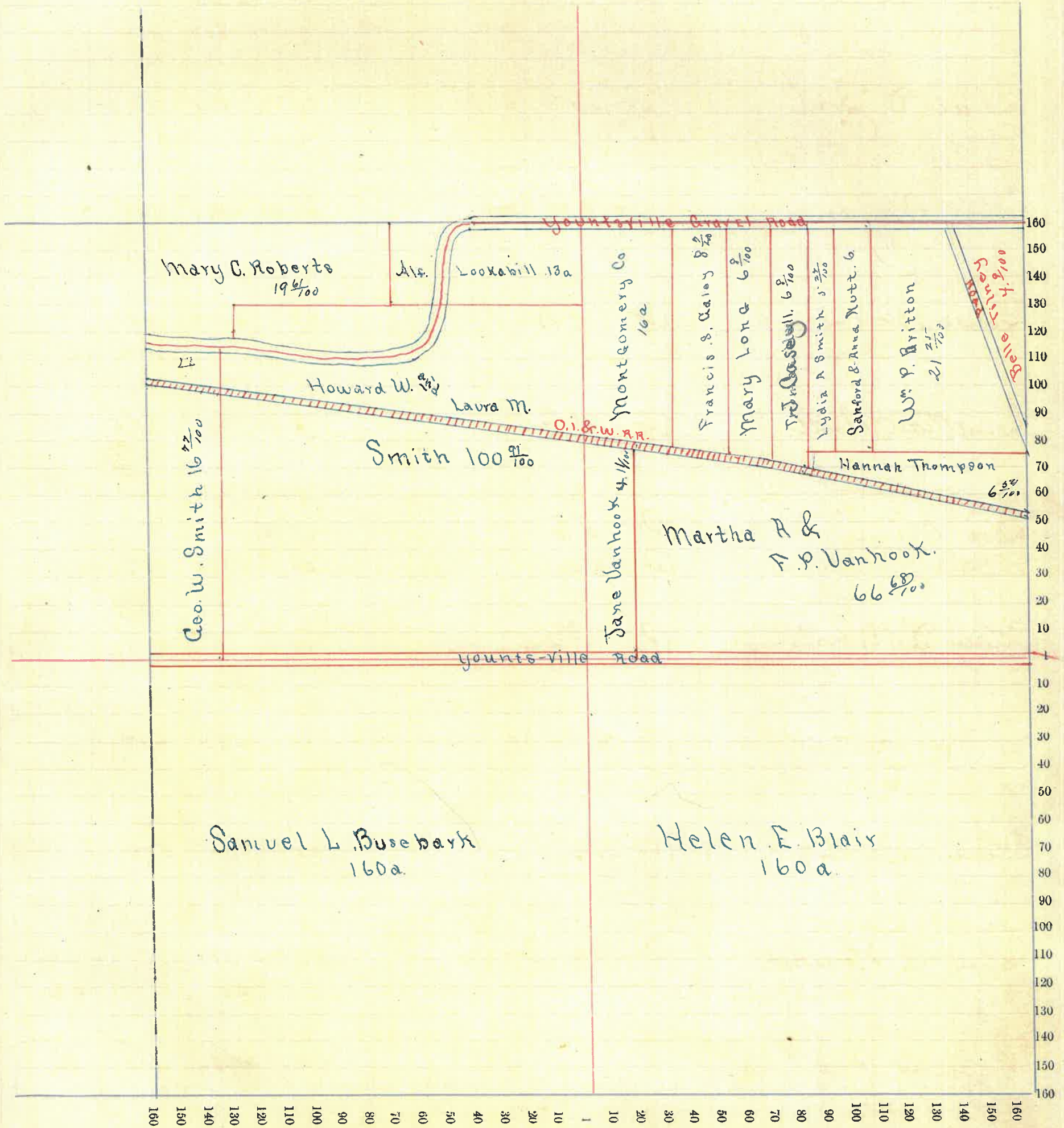
Assessor's Plat Book for Union Township, No. _____

NAMES OF OWNERS.	Number on Plat.	DESCRIPTION.	Section.	Township.	Range.	Acres.	Hundredths.	Value of Lands.	Value of Improvements.	Value of Lands and Improvements.
Belle Diluey		Q 8 1/2 N.E.	1	18	0	4.09	200	500	700	
Lannah Thompson		" "				6.08	850	350	1200	
Mary Long		" W 1/2 "				6.08	915		915	
Martha W. ^{Wife} P. C. Vankork		" S 1/2 "				66.68	4300	150	4450	
Jane Vankork		" " "				4.11	350		350	
Francis S. Galey		" W 1/2 "				8.7	1210	200	1410	
Timothy J. Casey		" " "				6.8	915	600	1515	
Lydia A. Smith		" E 1/2 "				5.27	790	800	1590	
Sanford ^{Wife} Anna Nutt		" " "				6	900		900	
William O. Britton		" " "				21.28	3190	200	3390	
Alfred Lorkabill		" " NW 1/4				13	1950	250	2200	
Mary C. Roberts		" W 1/2 "				19.61	800	200	1000	
Howard W. ^{Wife} Laura M. Smith		" " "				160.91	7000	900	7900	
Geo. W. Smith		" W 1/2 NW 1/4				16.77	1275	700	1975	
Saul L. Binebark		" S 20 1/4				160	9000	60	9060	
Helen E. Blair		" S. E 1/4				160	10000	600	10600	
Thomas Hall		" 1/2 N.E.				6.08	915	600	1515	

Section No. 7

Congressional Township No. 18, R. 5

SCALE:—Forty rods to an inch, or ten rods to a space, Congress Land, which is one mile square for a section.



Montgomery County, Indiana, 1891.

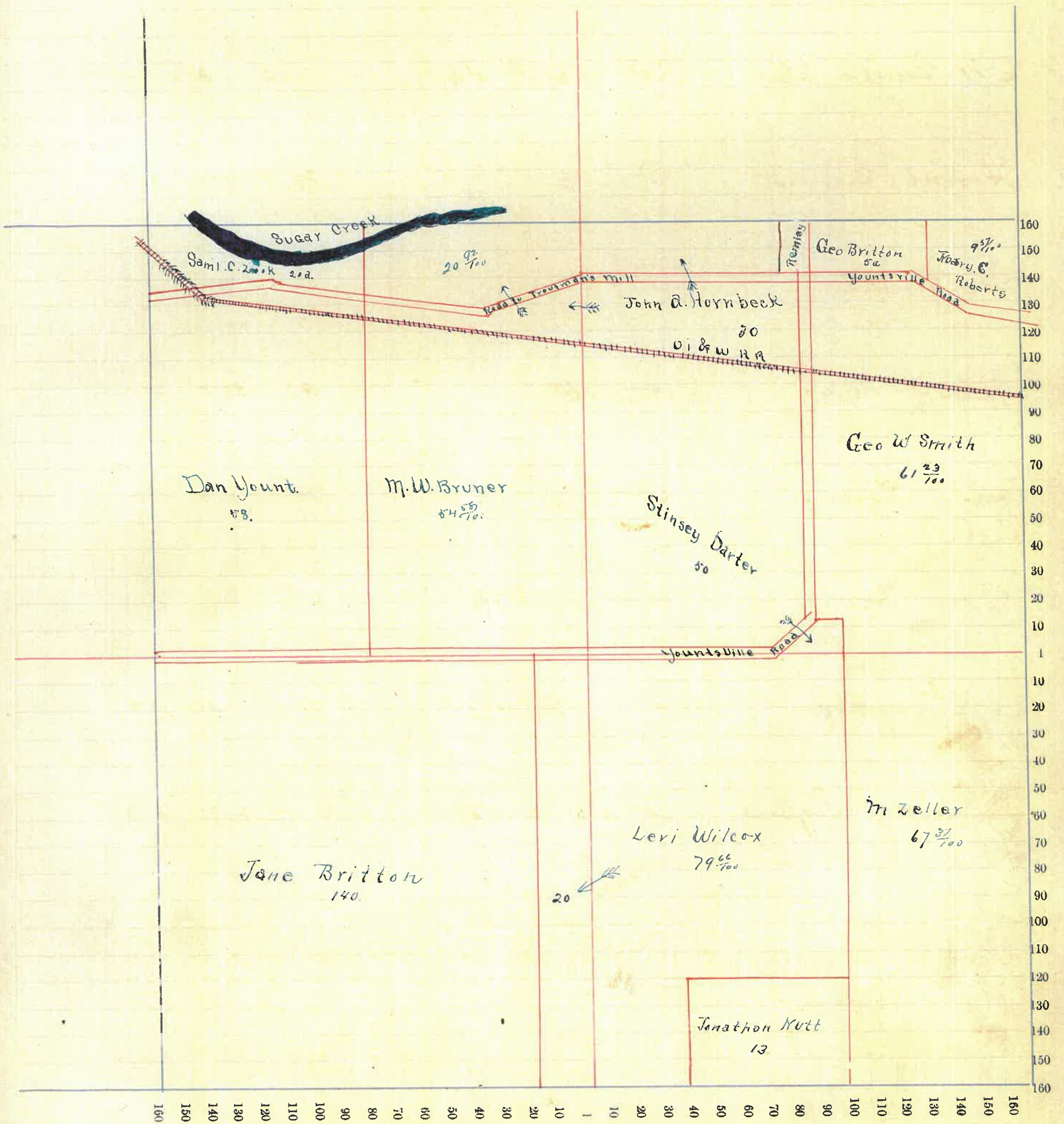
Assessor's Plat Book for Union Township, No. _____

NAMES OF OWNERS.	Number on Plat.	DESCRIPTION.	Section.	Township.	Range.	Acres.	Hundredths.	Value of Lands.	Value of Improvements.	Value of Lands and Improvements.
Geo W Smith			2	18	5	61	23	3300		
Wm Grant		At NW				58		2000	200	
Saml E Zook		At W ² NW				20		300	50	
Wm W Brewer		At E ² NW				57	93	1900	200	
Jane Ponton		At SW				140		6500	500	
Jonathan Nutt		At SE				18		650	1600	
Leri Wilcox		At SE At SW				79	66	5500	150	
						20				
Mary E Roberts		At NE				9	51	275		
Geo W Ponton		At E ² NE				5		250	450	
Stacey Charles		At NE				50		2350	500	
John A Houbick		At NE At SW				50	92	1800		
M Zeller		At E ² SE				67	57	4000	100	

Section No. 2

Congressional Township No. 18, R. 5

SCALE:—Forty rods to an inch, or ten rods to a space, Congress Land, which is one mile square for a section.



Montgomery County, Indiana, 1891.

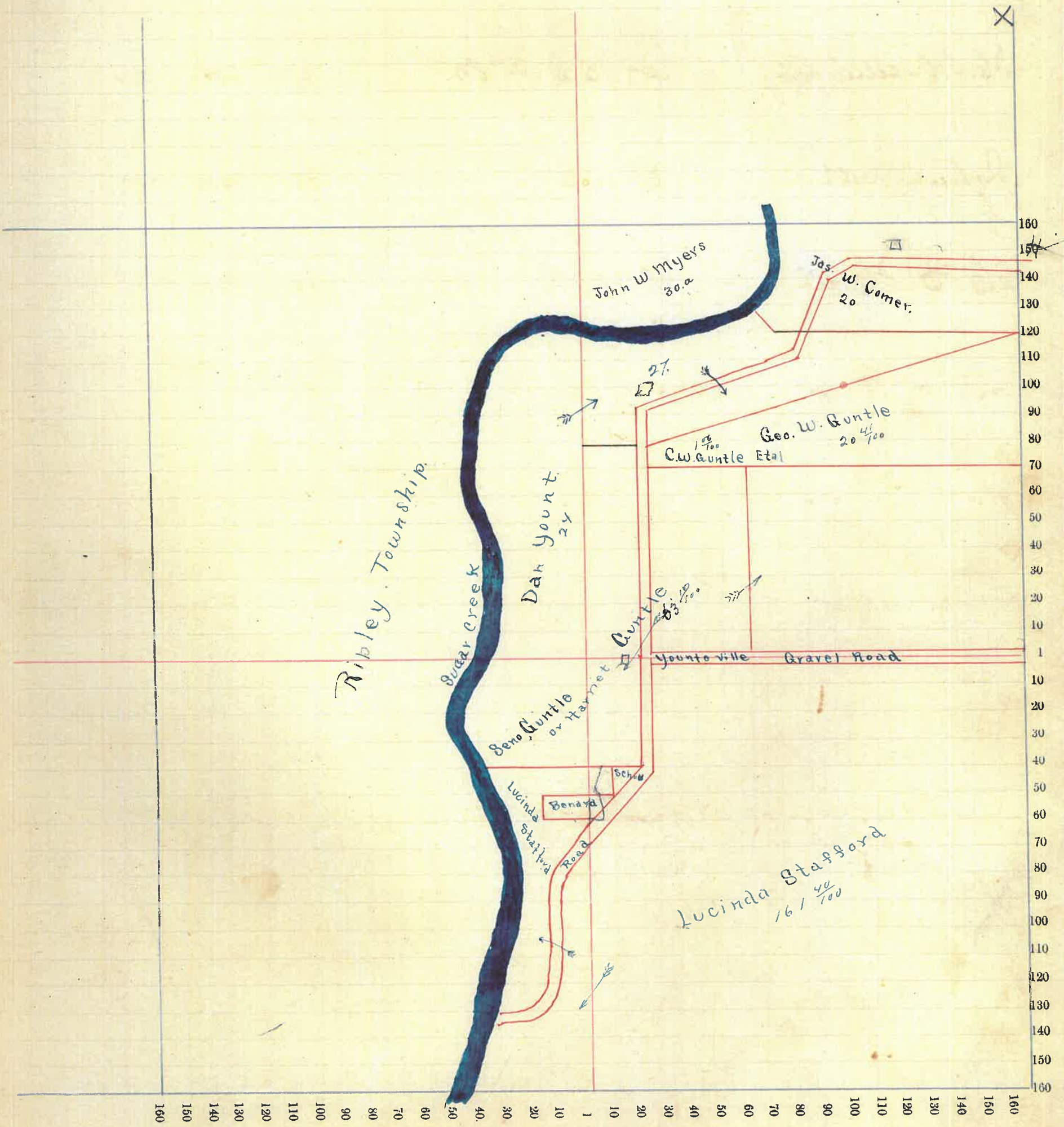
Assessor's Plat Book for Union Township, No. _____

NAMES OF OWNERS.	Number on Plat.	DESCRIPTION.	Section.	Township.	Range.	Acres.	Hundredths.	Value of Lands.	Value of Improvements.	Value of Lands and Improvements.
Deus M Guille		Plt NE	3	183-	30	1200				
Mr Guille Etal		Plt NE Plt SE				1 06	35	50		
Harriet Guille		Plt NE				33 10	1000	200		
Geo Guille		Plt SE Plt NE				20 41	700			
John W Myers		Plt NE				30	500	200		
Geo W Ermer		Plt NE				20	600	50		
Dan Grant		Plt NE Plt W				57	1300	300		
W A Brewer		Plt SE Plt W				2 18	60	100		
Lucinda Stafford		Plt SE Plt W				161 40	6500	600		

Section No. 3

Congressional Township No. 18, R. 6

SCALE:—Forty rods to an inch, or ten rods to a space, Congress Land, which is one mile square for a section.



Montgomery County, Indiana, 1891.

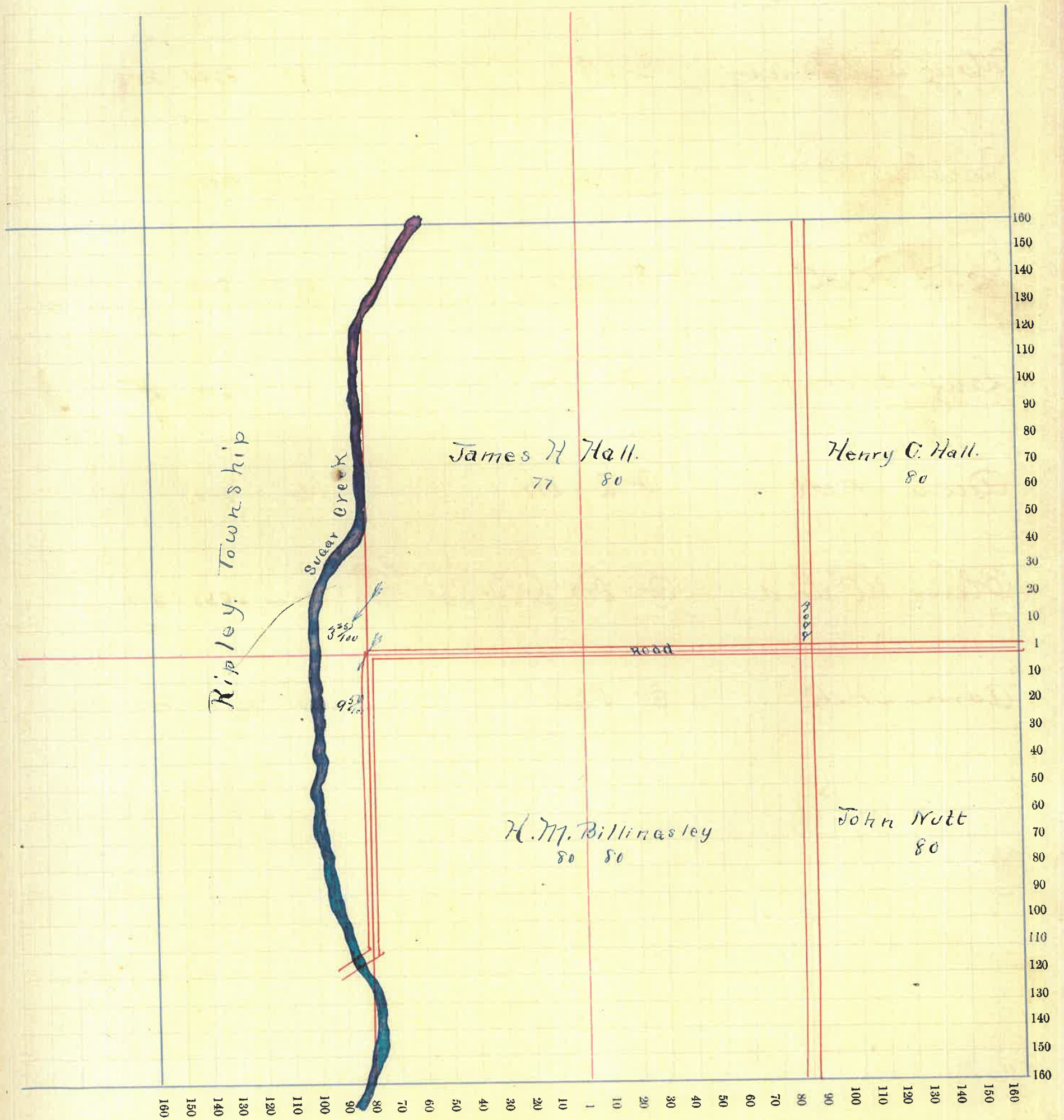
Assessor's Plat Book for Union Township, No. _____

NAMES OF OWNERS.	Number on Plat.	DESCRIPTION.	Section.	Township.	Range.	Acres.	Hundredths.	Value of Lands.	Value of Improve-ments.	Value of Lands and Improvements.
James H Hall Sr.		Q ^r N ^w . Q ^r N ^w . Q ^r S ^w .	15	18	6	169.75		⁶⁵⁰⁰ 6600	650	
H. M. Bellingsly		Q ^r S ^e & Q ^r S ^w				160		4800	000	
John Nutt		E ² S ^e				80		3200	700	
H. C. Hall.		E N E.				80		3200	800	

Section No. 70

Congressional Township No. 18, R. 5

SCALE:—Forty rods to an inch, or ten rods to a space, Congress Land, which is one mile square for a section.



Montgomery County, Indiana, 1891.

Assessor's Plat Book for Union Township, No. _____

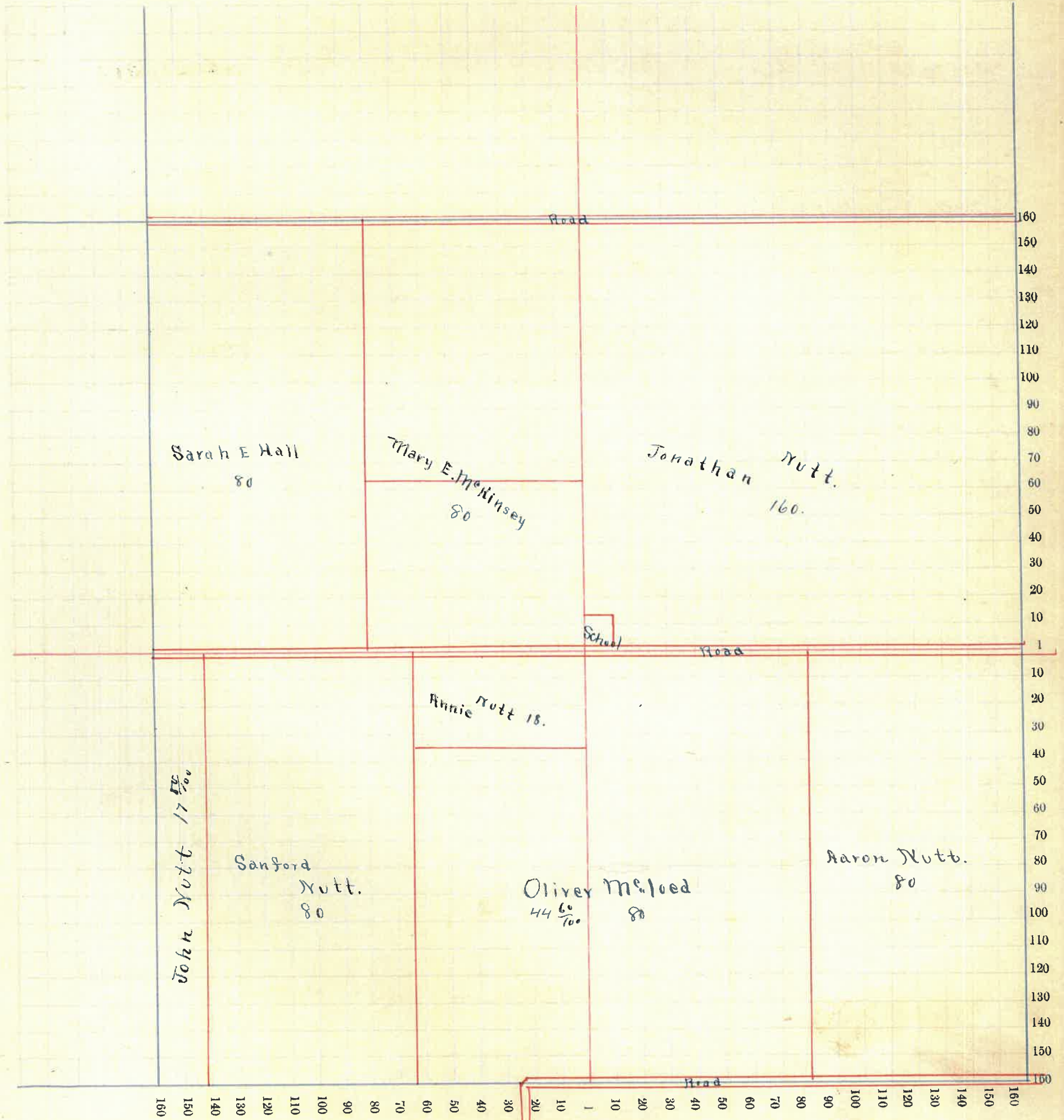
NAMES OF OWNERS.	Number on Plat.	DESCRIPTION.	Section.	Township.	Range.	Acres.	Hundredths.	Value of Lands.	Value of Improvements.	Value of Lands and Improvements.
Sarah E Hall		Q M	11	183		80		3200		
Mary E McKinney		E M				80		3220	350	
Jonathan Nutt		N E				160		8000	400	
John Nutt		Q N M				17	50	700		
Sanford Nutt		Q M				81		3600	800	
Annie Nutt		Q E M				18		900		
Oliver McLeod		Q M & Q N E				124	60	6045	300	
Anna Nutt		E E				80		3600	800	

Section No. 11

Congressional Township No. 18, R. 5

SCALE:—Forty rods to an inch, or ten rods to a space, Congress Land, which is one mile square for a section.

X



Montgomery County, Indiana, 1891.

Assessor's Plat Book for Union Township, No. _____

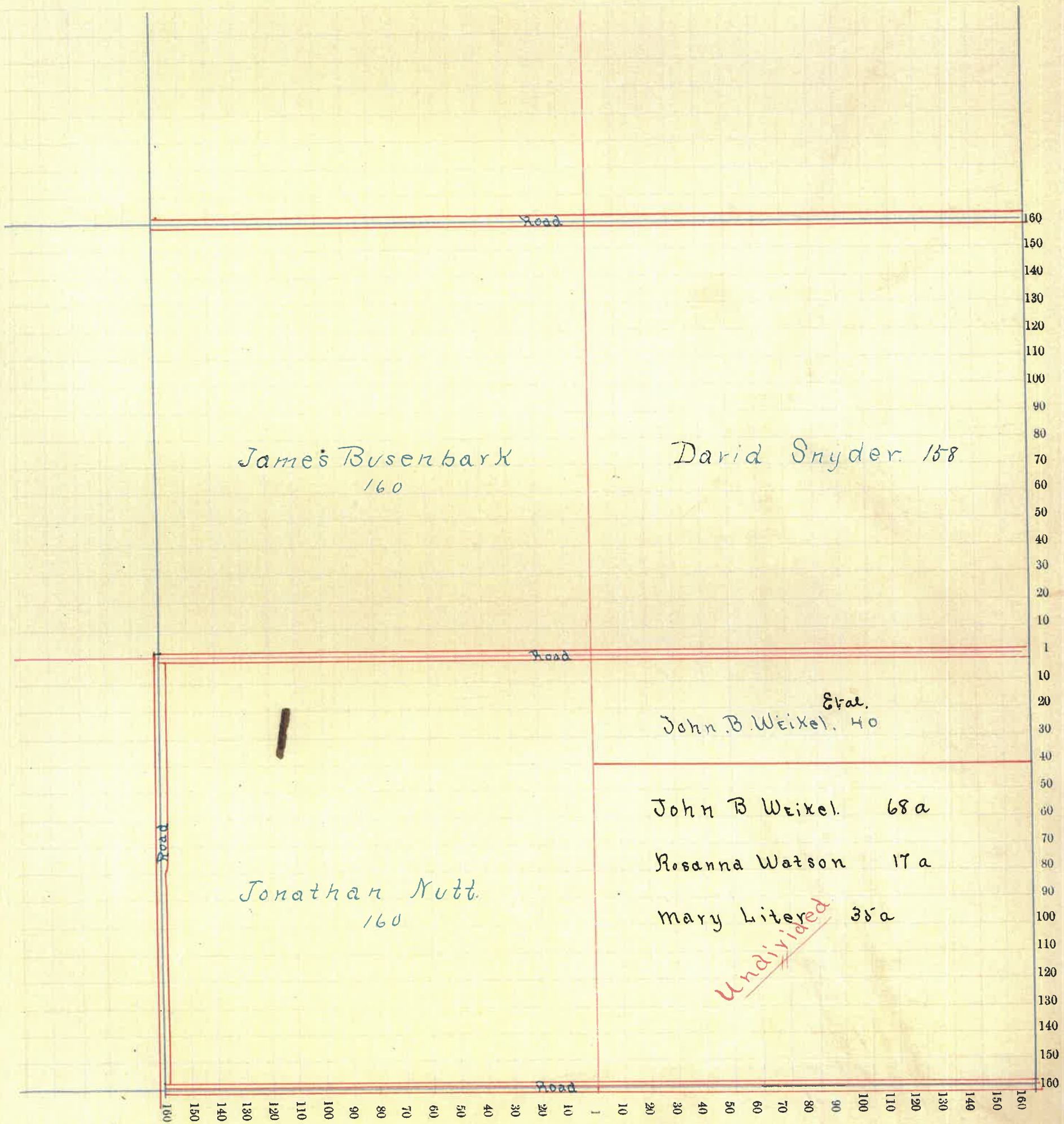
NAMES OF OWNERS.	Number on Plat.	DESCRIPTION.	Section.	Township.	Range.	Acres.	Hundredths.	Value of Lands.	Value of Improve-ments.	Value of Lands and Improvements.
John B Weikel		N ² N ² NE	12	18	5	40		1500		
Jonathan Nutt		SW				160		6000	600	
James Busentark		NE				160		8800	300	
David Snyder		NE				160		8980	500	
John B Weikel		Qt DE				68		2600	550	
Mary Liles		Qt DE				35		1300	250	
Rosanna Watson		Qt DE				17		650		

Section No. 72

Congressional Township No. 18, R. 5

SCALE:—Forty rods to an inch, or ten rods to a space, Congress Land, which is one mile square for a section.

X



Montgomery County, Indiana, 1891.

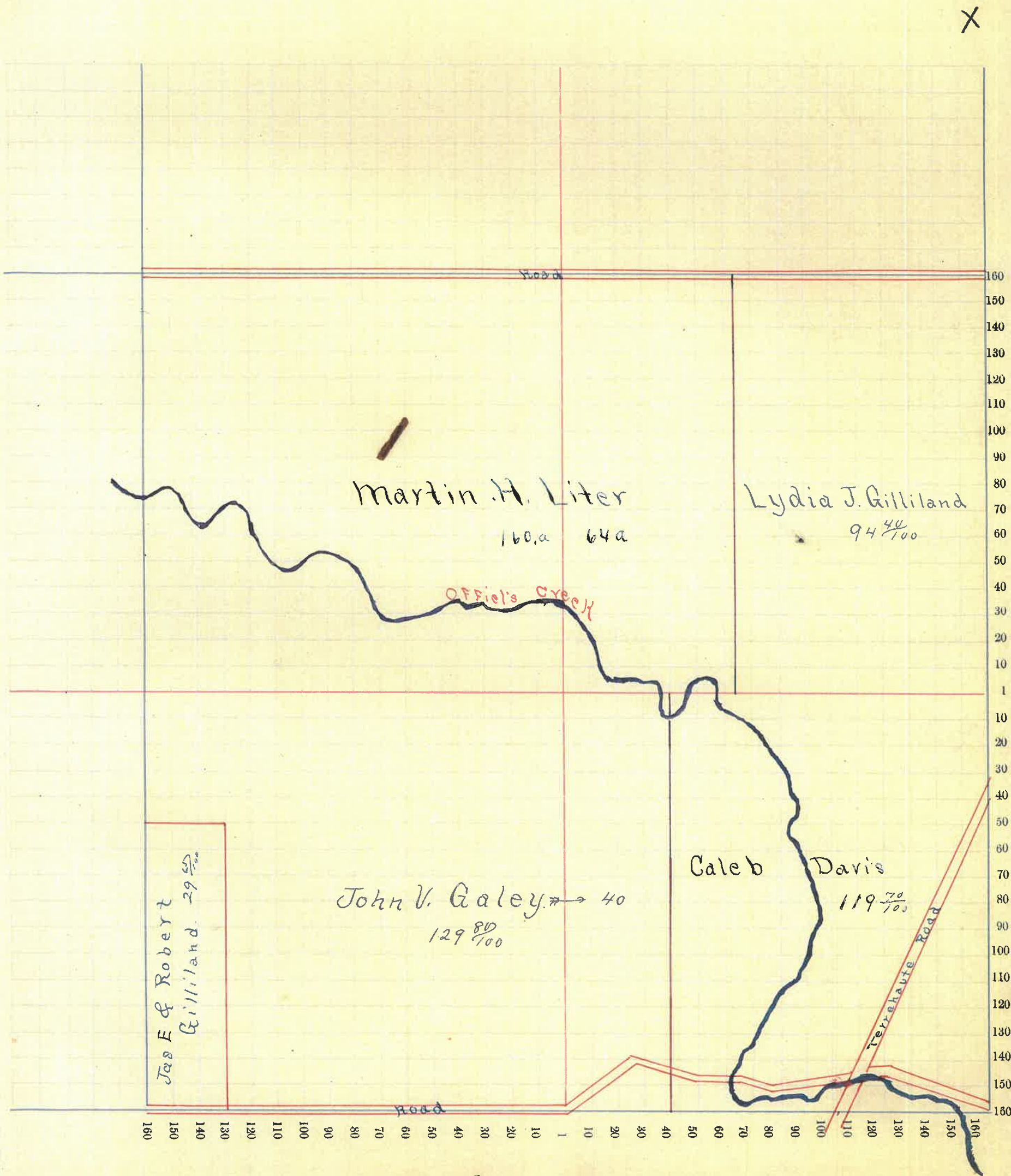
Assessor's Plat Book for Union Township, No. _____

NAMES OF OWNERS.	Number on Plat.	DESCRIPTION.	Section.	Township.	Range.	Acres.	Hundredths.	Value of Lands.	Value of Improvements.	Value of Lands and Improvements.
John V Galey		Qt DE	13	18	5	40		1000		
" "		Qt SW				129	40	4160	500	
James E Amy Perrot Gilliland		Qt SW				29	65	1200	50	
Sydia J. Gilliland		Qt NE				94	40	3500		
Martin H Siler		Qt NE				64		1900		
" "		Qt SW				160		4800	500	
Caleb Davis		Qt DE				119	70	2990		

Section No. 13

Congressional Township No. 18, R. 5

SCALE:—Forty rods to an inch, or ten rods to a space, Congress Land, which is one mile square for a section.



Montgomery County, Indiana, 1891.

Assessor's Plat Book for Union Township, No. _____

NAMES OF OWNERS.	Number on Plat.	DESCRIPTION.	Section.	Township.	Range.	Acres.	Hundredths.	Value of Lands.	Value of Improve-ments.	Value of Lands and Improvements.
Jonathan Nutt		Pl DE	14	18	5	58.50	1150			
John Nutt		Pl W NW				17.50	440			
Sanford Nutt		Pl NW				85.38	2000			
Aaron Nutt		Pl NW 1/4 Pl DE				101.50	2000			
Olin McLeod		Pl NW 1/4 Pl NW				132.12	2340	300		
John Canine		Pl NW NW				50	625			
Miner Brackett		NW DE				80	1200	400		
Edw F Glasser		Pl NW NE				5	50			
Franklin DeFord		Pl NW				110	1375	250		

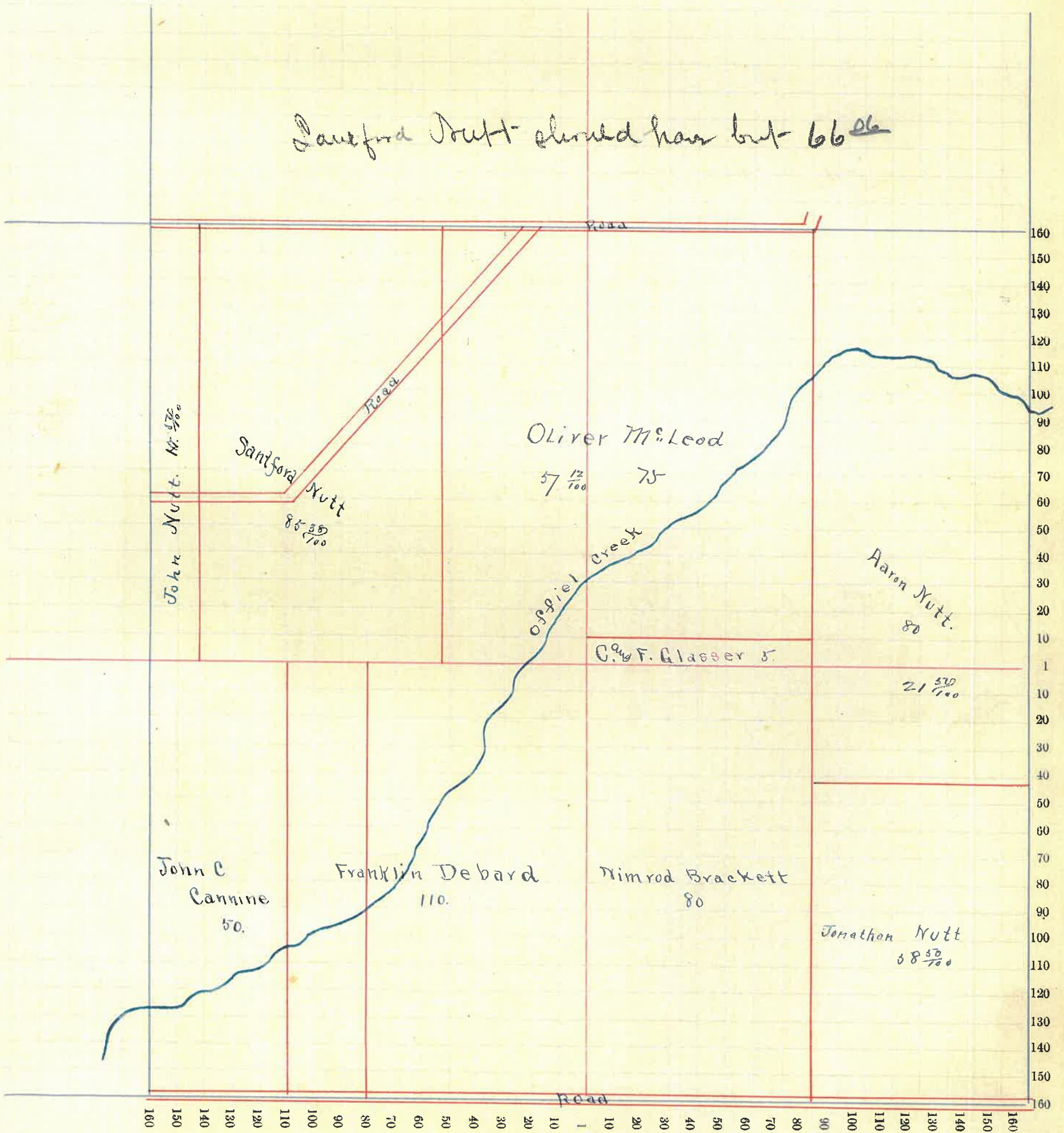
Section No. 14

Congressional Township No. 18, R. 5

SCALE:—Forty rods to an inch, or ten rods to a space, Congress Land, which is one mile square for a section.

X

Lawford Nutt should have but 66²⁶



Montgomery County, Indiana, 1891.

Assessor's Plat Book for Union Township, No. _____

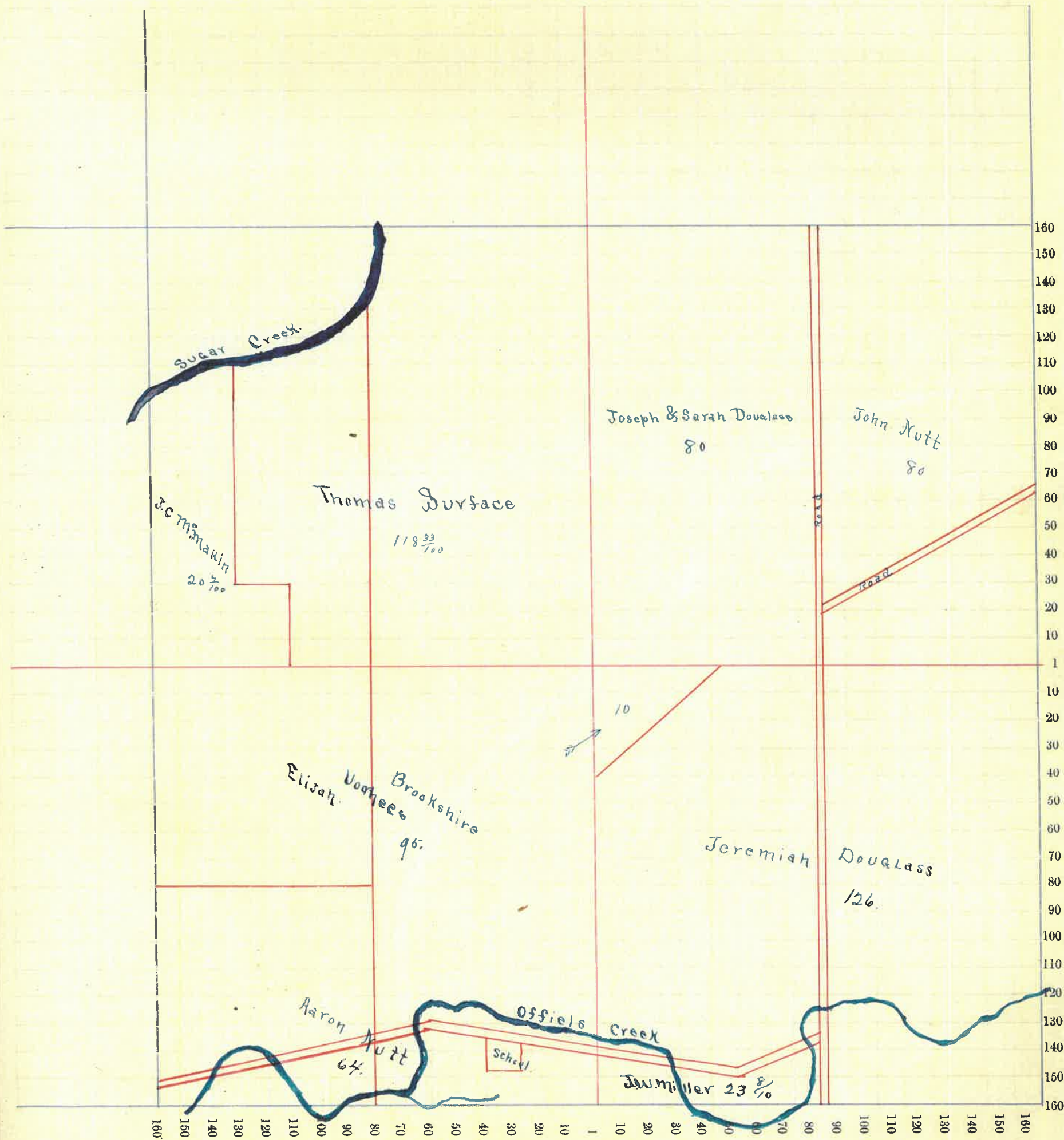
NAMES OF OWNERS.	Number on Plat.	DESCRIPTION.	Section.	Township.	Range.	Acres.	Hundredths.	Value of Lands.	Value of Improvements.	Value of Lands and Improvements.
J. S. Esq Sarah Douglass.		W ² NE ¹	15	185		80		1650	150	
Jemimah Douglass		Qt SE				122		1890	150	
John W Esq Margaret Miller		Qt SE				23 08		300	200	
Carroll Nutt		Qt SW				64		1280		
John Nutt		E ² NE				80		2000		
E. N. Borkshire		Qt SW ¹ Esq Qt SE				105		1575	400	
Jos. C. Winkler		W ² SW				20 04		400	350	
Thos Esq Mary Surfae		Qt SW				118 33		7770	150	

Section No. 15

Congressional Township No. 18, R. 5

SCALE: - Forty rods to an inch, or ten rods to a space, Congress Land, which is one mile square for a section.

X



Montgomery County, Indiana, 1891.

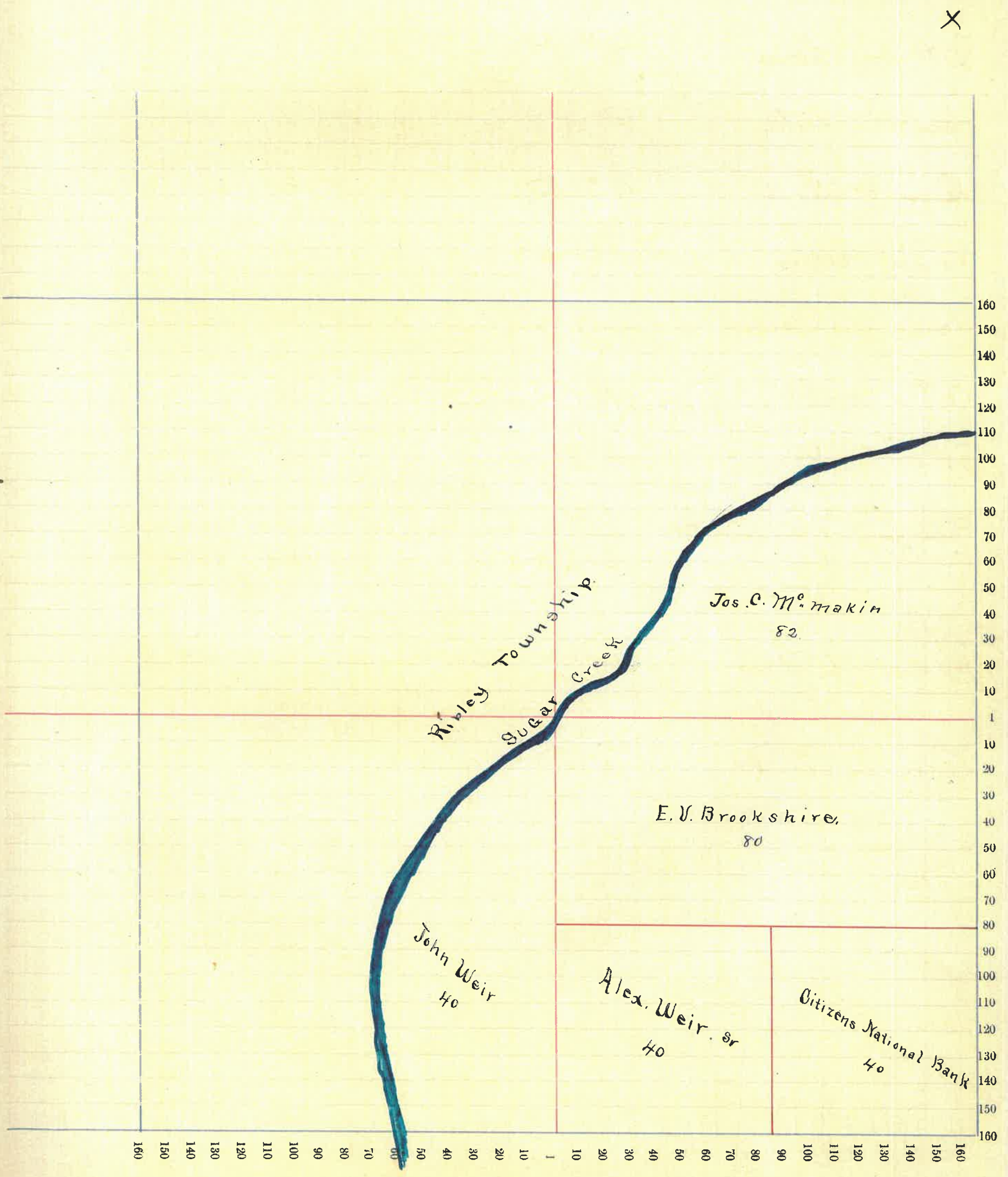
Assessor's Plat Book for Union Township, No. _____

NAMES OF OWNERS.	Number on Plat.	DESCRIPTION.	Section.	Township.	Range.	Acres.	Hundredths.	Value of Lands.	Value of Improvements.	Value of Lands and Improvements.
x Citizens National Bank		Plt SW	16	18	3	40		800		
Alex Mir Dr		Plt SE				40		750		
John Mir		Plt SW				40		800		
Jos & W ^m Makin		Plt NE				82		1800	100	
EV Bank Shur		N-SE				80		1600		

Section No. 16

Congressional Township No. 18, R. 5

SCALE:—Forty rods to an inch, or ten rods to a space, Congress Land, which is one mile square for a section.



Montgomery County, Indiana, 1891.

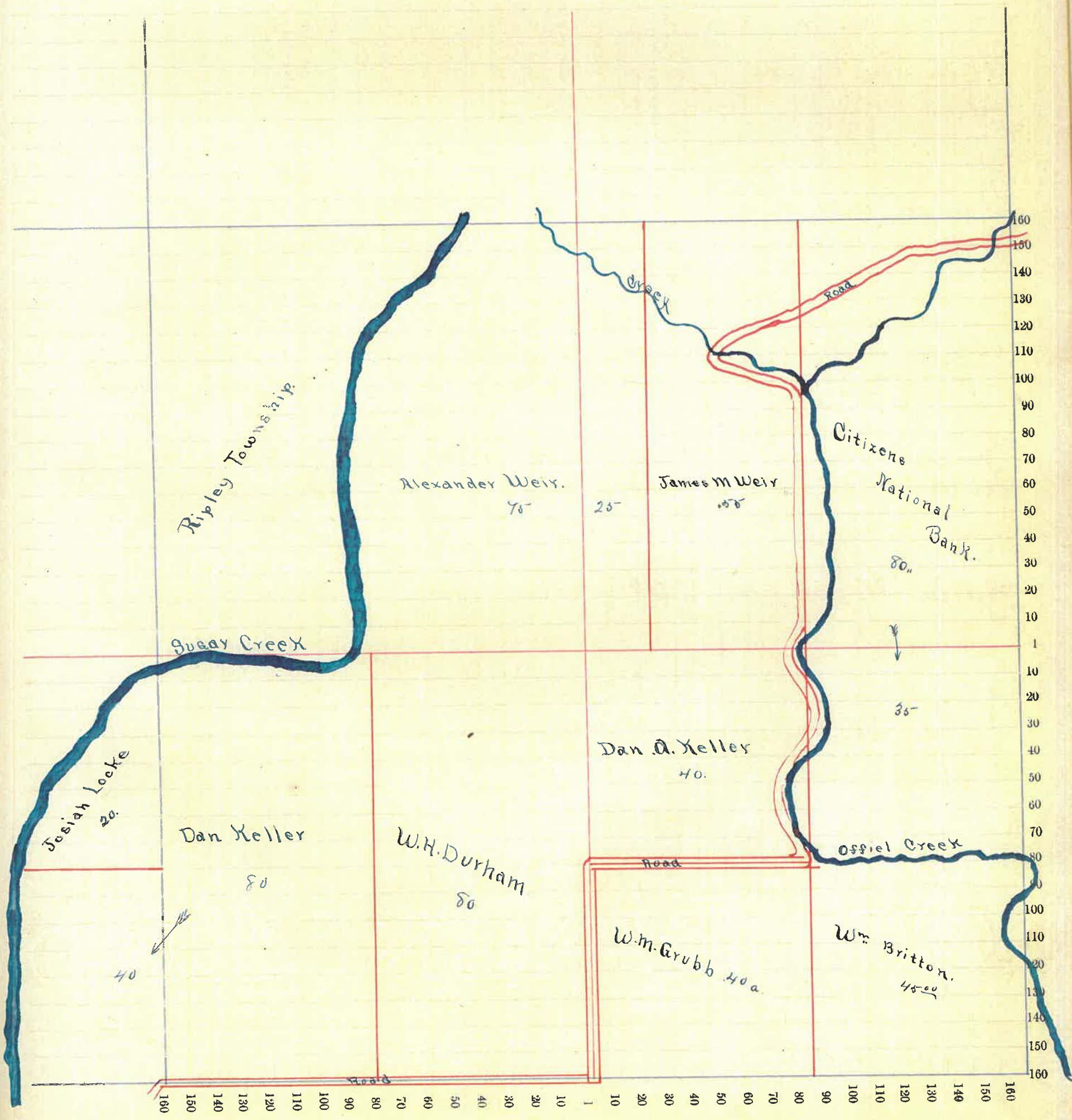
Assessor's Plat Book for Union Township, No.

NAMES OF OWNERS.	Number on Plat.	DESCRIPTION.	Section.	Township.	Range.	Acres.	Hundredths.	Value of Lands.	Value of Improvements.	Value of Lands and Improvements.
W. H. Durkham		E 1/2 SW	21	18	5	80		1000	100	
Isiah Locke		Q 1/2 E	20	18	5	20		50		
Dan Keller		W 1/2 SW	21	18	5	80		800	100	
Dan Keller		SE 1/4	20	18	5	40		400		
Dan A Keller		SW 1/4	21	18	5	40		320	100	
Wm. Gribb		SW 1/4				40		500	100	
Wm. Brillou		SE 1/4 & E 1/2				45		360		
Cetizens National Bk.		E 1/2 NE				80		1200	200	
"		SE 1/4				25		300		
James M. Weir		SW 1/4 NE				55		700	150	
Alex. Mui Sr.		Q 1/2 SW) W 1/2 NE				75		1000	200	
					25					

Section No. 27^{aug} 20.

Congressional Township No. 18, R. 5

SCALE:—Forty rods to an inch, or ten rods to a space, Congress Land, which is one mile square for a section.



Montgomery County, Indiana, 1891.

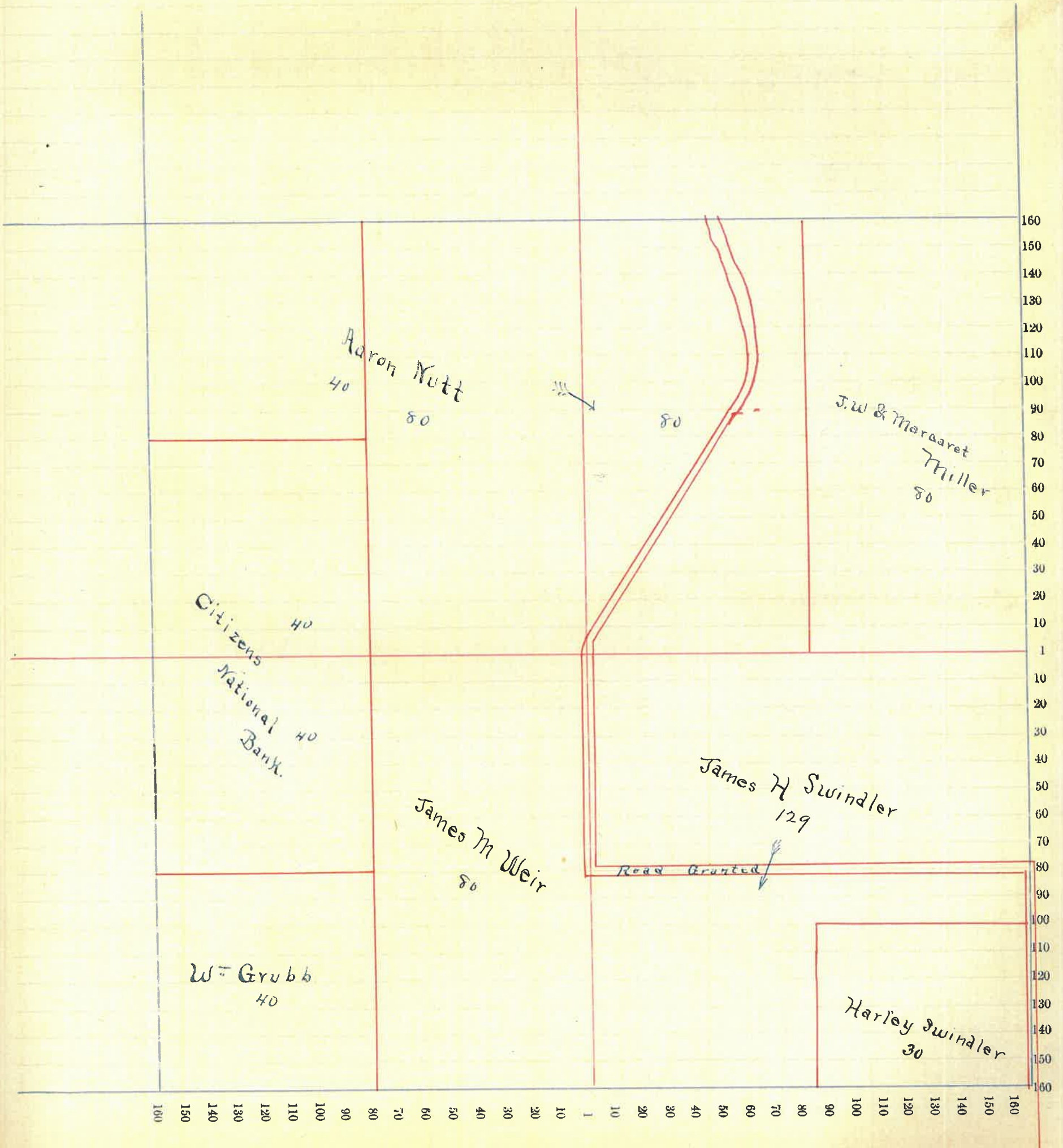
Assessor's Plat Book for Union Township, No. _____

NAMES OF OWNERS.	Number on Plat.	DESCRIPTION.	Section.	Township.	Range.	Acres.	Hundredths.	Value of Lands.	Value of Improvements.	Value of Lands and Improvements.
Citizen National Bank		Plt Mt & Pt Str	22	18	5	80		900		
William Grubb		Plt Str				40		240		
John W. ^{and} Margaret Miller		E ² NE				80		800	100	
Asm Nutt		Plt NE } Plt NW }				200		2700	500	
Harley G Smudler		Plt SE				30		400		
James H Smudler		Plt SE				1295		1600	200	
James M Weis		Plt Str				80		1000	100	

Section No. 22

Congressional Township No. 78, R. 5

SCALE:—Forty rods to an inch, or ten rods to a space, Congress Land, which is one mile square for a section.



Montgomery County, Indiana, 1891.

Assessor's Plat Book for Union Township, No. _____

NAMES OF OWNERS.	Number on Plat.	DESCRIPTION.	Section.	Township.	Range.	Acres.	Hundredths.	Value of Lands.	Value of Improve-ments.	Value of Lands and Improvements.
James Buehler		Q ^r N ² W ^r	23	18	5	39		1860		
Peter S Kennedy		Q ^r N ^e				79	50	2000		
		Q ^r W ^r				121		3050		
James A. Corrus		Q ^r S ^e				53	33	1500	600	
James M. Corrus		W ² S ^r				80		1600	200	
Sauil S. Galey		Q ^r S ^e .				53	33	1500		
Sarah M. Galey		Q ^r S ^e .				53	33	1500	400	
Emily J. Galey.		W ² S ^r .				80		1800	150	
Sauil S. Galey.		S ² N ^e				80		2000		