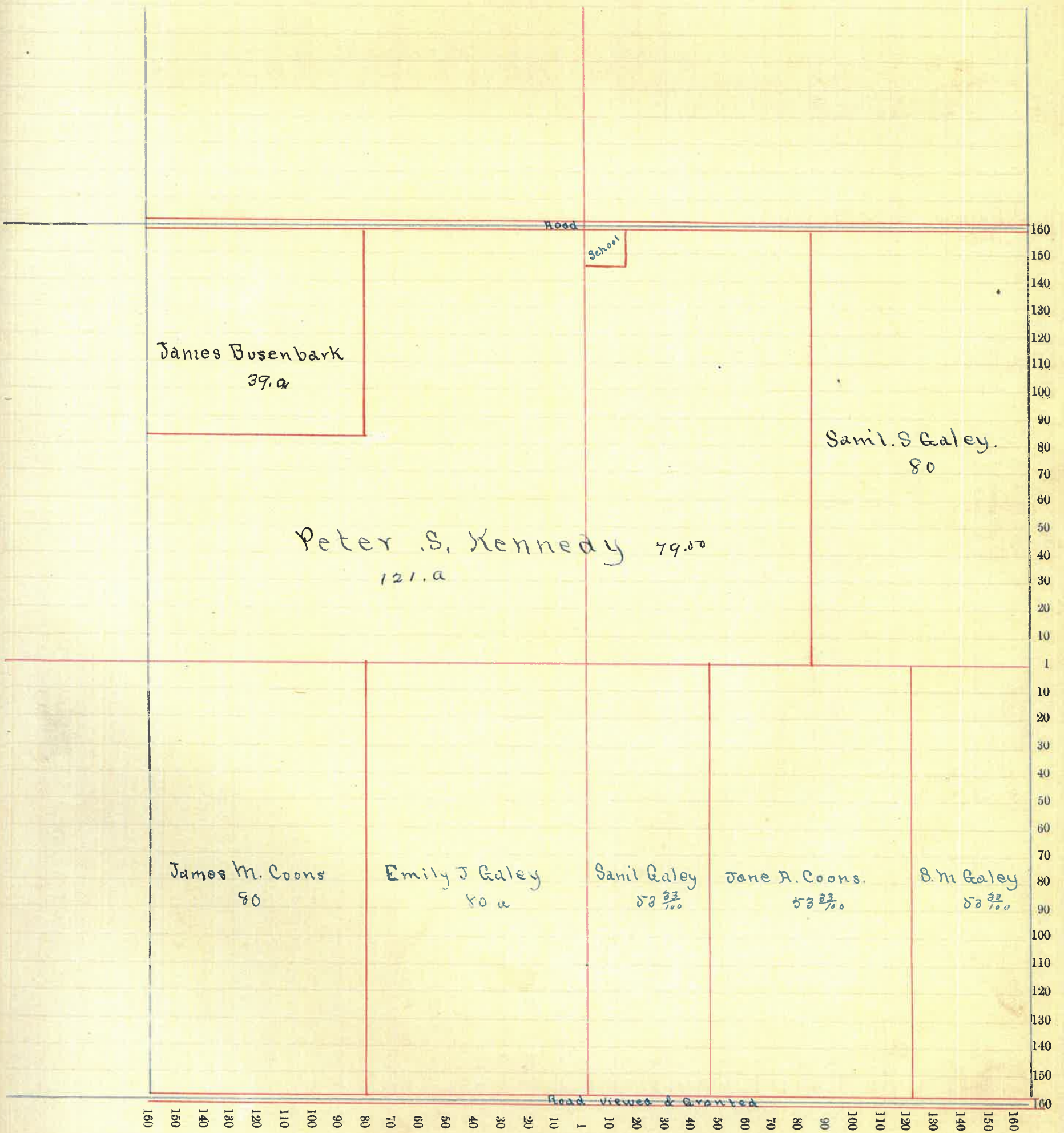


Section No. 23

Congressional Township No. 18, R. 5

SCALE:—Forty rods to an inch, or ten rods to a space, Congress Land, which is one mile square for a section.

X



Montgomery County, Indiana, 1891.

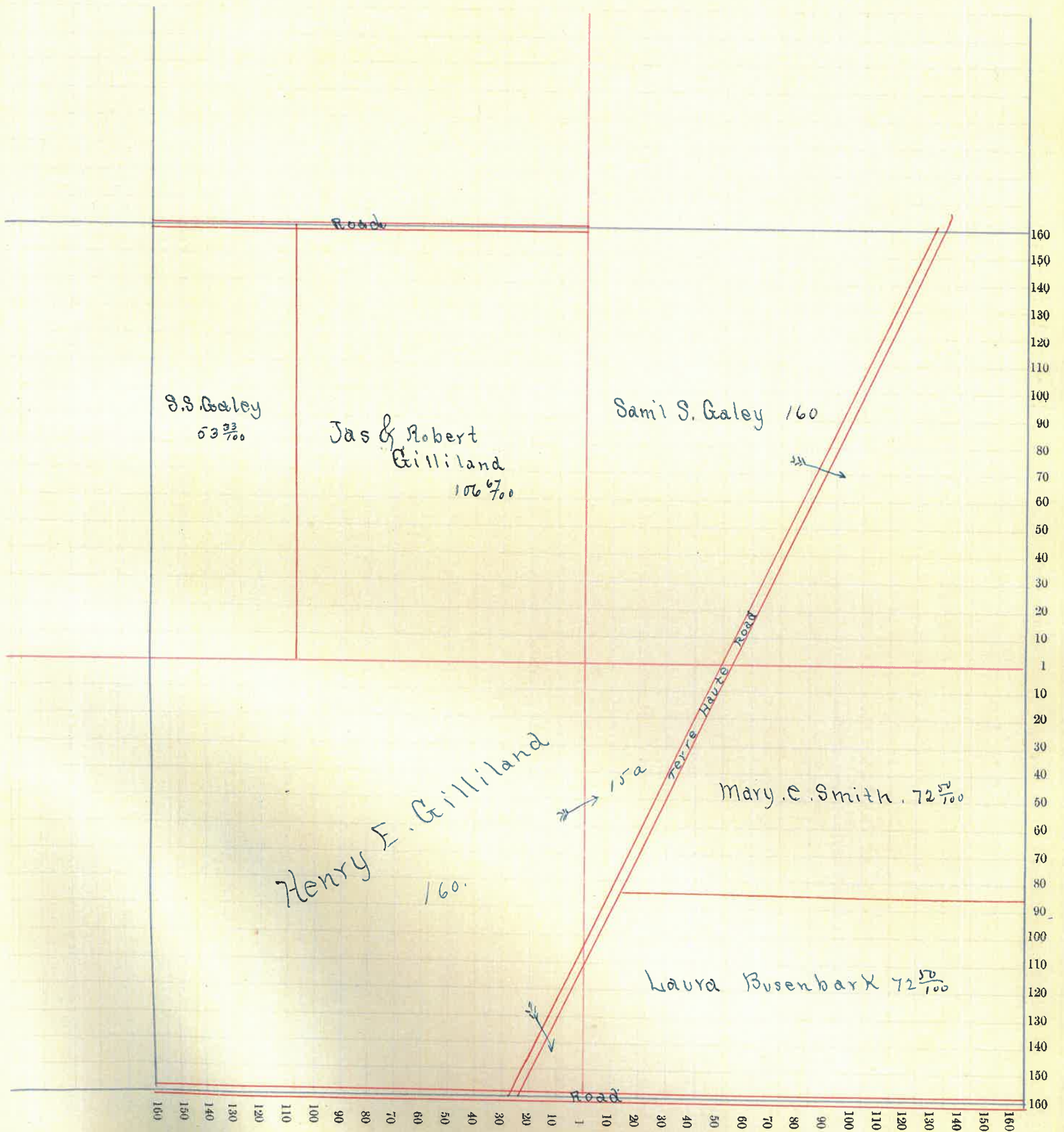
Assessor's Plat Book for Union Township, No. _____

NAMES OF OWNERS.	Number on Plat.	DESCRIPTION.	Section.	Township.	Range.	Acres.	Hundredths.	Value of Lands.	Value of Improvements.	Value of Lands and Improvements.
Saml S Galey		Ne				160		5700	500	
" "		Qt NW				53	33	1230	500	
Jas ^{aug. Robert} Gilliland		Qt NW				156	67	3330	400	
Henry Gilliland		SW				160		5300	500	
" "		Qt DE				15		500		
Laura Buseentark		Qt DE				72	50	2500		
Mary E Smith		Qt DE				72	50	2300		

Section No. 24

Congressional Township No. 18, R. 5

SCALE:—Forty rods to an inch, or ten rods to a space, Congress Land, which is one mile square for a section.



Montgomery County, Indiana, 1891.

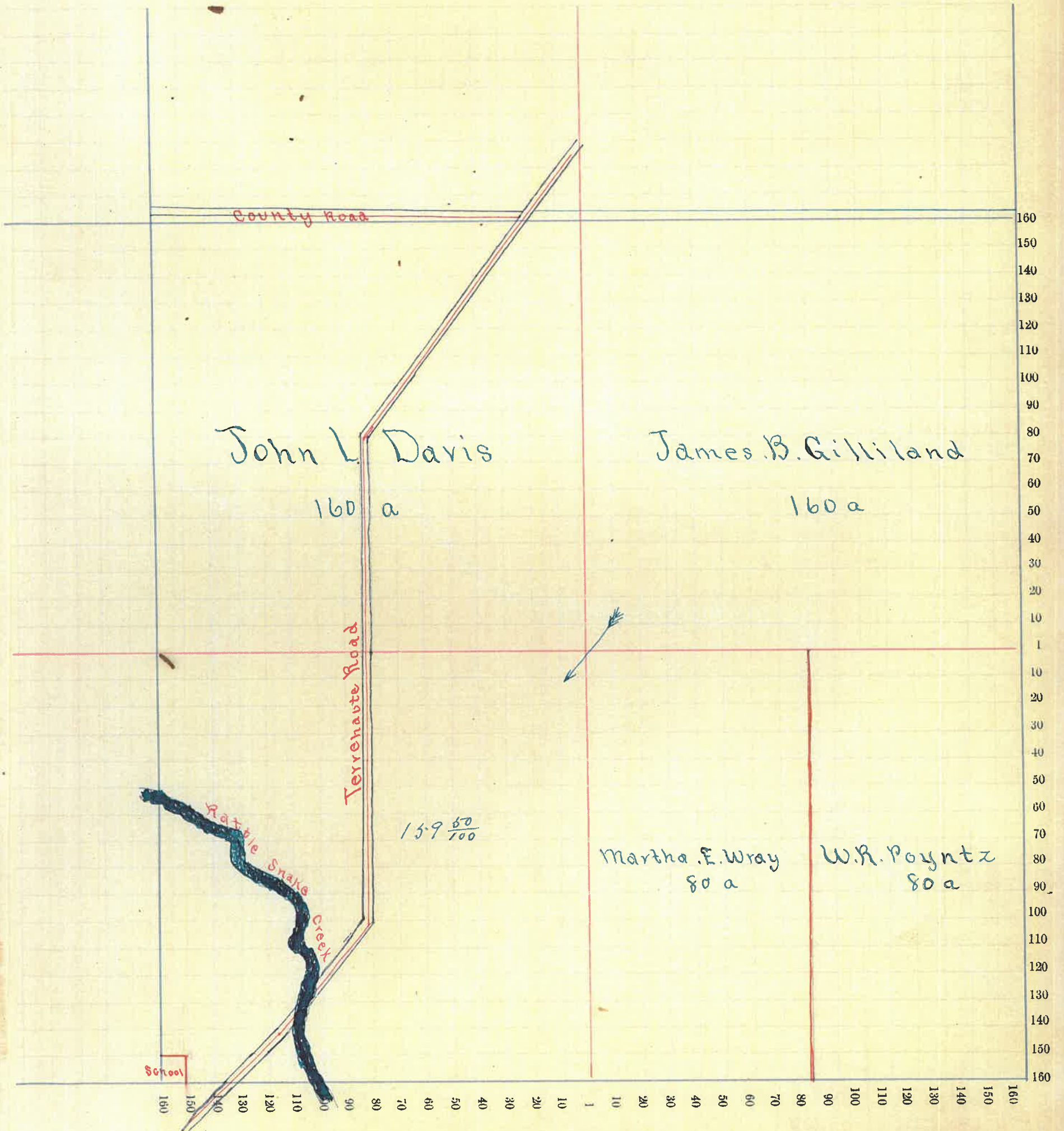
Assessor's Plat Book for Union Township, No. _____

NAMES OF OWNERS.	Number on Plat.	DESCRIPTION.	Section.	Township.	Range.	Acres.	Hundredths.	Value of Lands.	Value of Improve-ments.	Value of Lands and Improvements.
John L. Davis		N. W. Quarter	25	18	5	160		5200	2000	7200
Wm. R. Poyntz		E. S. E. 1/4	25	18	5	80		3280	400	3680
James B. Hilliard		N. E. 1/4	25	18	5	160		5700	700	6400
" "		P. S. N. 1/4	25	18	5	159	50	5060	1200	6260
Martha E. Wray			25	18	5	80		3280	500	3780

Section No. 25

Congressional Township No. 18, R. 5

SCALE:—Forty rods to an inch, or ten rods to a space, Congress Land, which is one mile square for a section.



Montgomery County, Indiana, 1891.

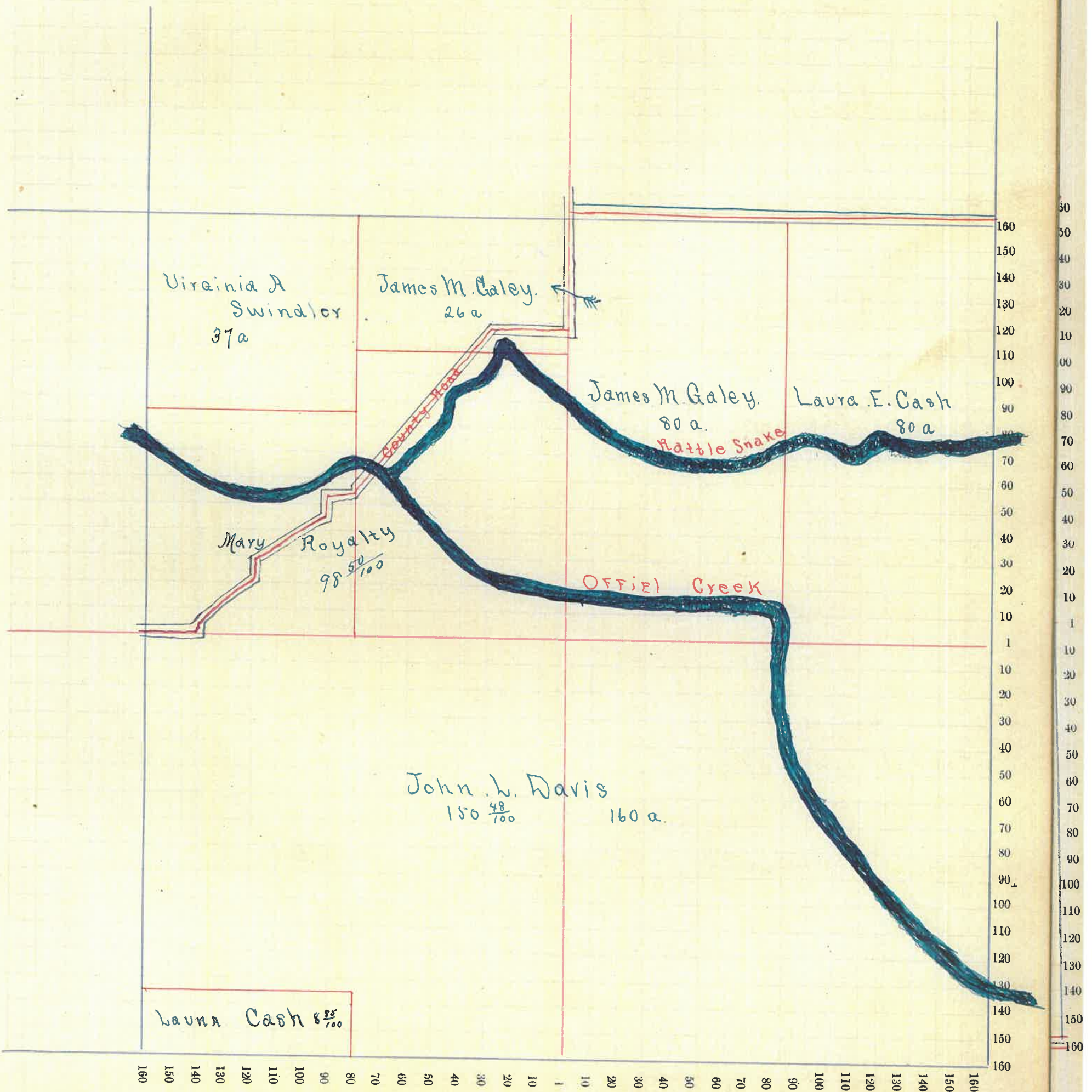
Assessor's Plat Book for _____ Township, No. _____

NAMES OF OWNERS.	Number on Plat.	DESCRIPTION.	Section.	Township.	Range.	Acres.	Hundredths.	Value of Lands.	Value of Improvements.	Value of Lands and Improvements.
John L. Davis		Part of S. 7. 1/4	26	18	5	150	78	5200	50	5300
" "		S. E. Quarter	26	18	5	160		5280	400	5680
Virginia A. Brindler		1/2 S. 16.	26	18	5	87		750		750
Laura Cook		E. 1/2 S. 16.	26	18	5	80		2000	400	2400
" "		1/2 S. 2. 1/4.	26	18	5	8	85		220	220
James Marshall Galley		1/2 S. 16.	26	18	5	80		1840	460	2300
" "		1/2 S. 12. 1/4.	26	18	5	26		600	50	650
Mary Royalty		S. 16. 1/4.	26	18	5	98	50	2100	400	2500

Section No. 26

Congressional Township No. 18, R. 5

SCALE:—Forty rods to an inch, or ten rods to a space, Congress Land, which is one mile square for a section.



Montgomery County, Indiana, 1891.

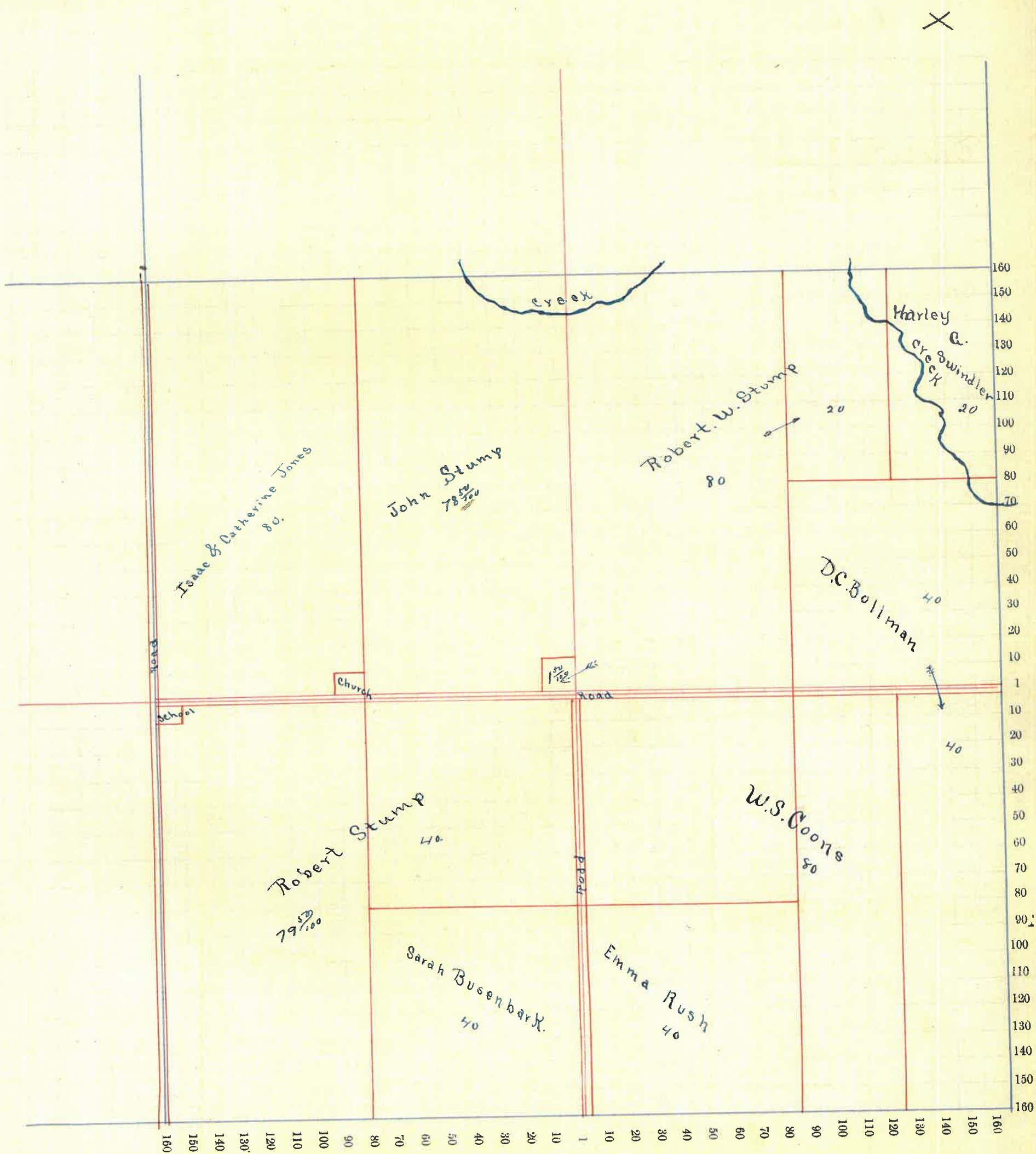
Assessor's Plat Book for Union Township, No. _____

NAMES OF OWNERS.	Number on Plat.	DESCRIPTION.	Section.	Township.	Range.	Acres.	Hundredths.	Value of Lands.	Value of Improvements.	Value of Lands and Improvements.
Isaac & Catherine Jones		W ^m Mr	27	185		79 65	1500	300		
John Stump		E ² Mr Or				78 90	1570	500		
Emma Bush		W ^m & W				40	600			
Sarah Busembark		Q E W				40	700	500		
W. C. Bollman		Q ⁺ Q E				40	900			
" "		Q ⁺ N E				40	800	400		
W. L. Curtis		Q ⁺ Q E				80	1600	300		
Robt W Stump		Q ⁺				107 10	1830	70		
Robt Stump & Co		Q ⁺ W				119 00	2600	650		
Harley G Smidder		Q ⁺ N E W				20	250			

Section No. 27

Congressional Township No. 18, R. 5

SCALE:— Forty rods to an inch, or ten rods to a space, Congress Land, which is one mile square for a section.



Montgomery County, Indiana, 1891.

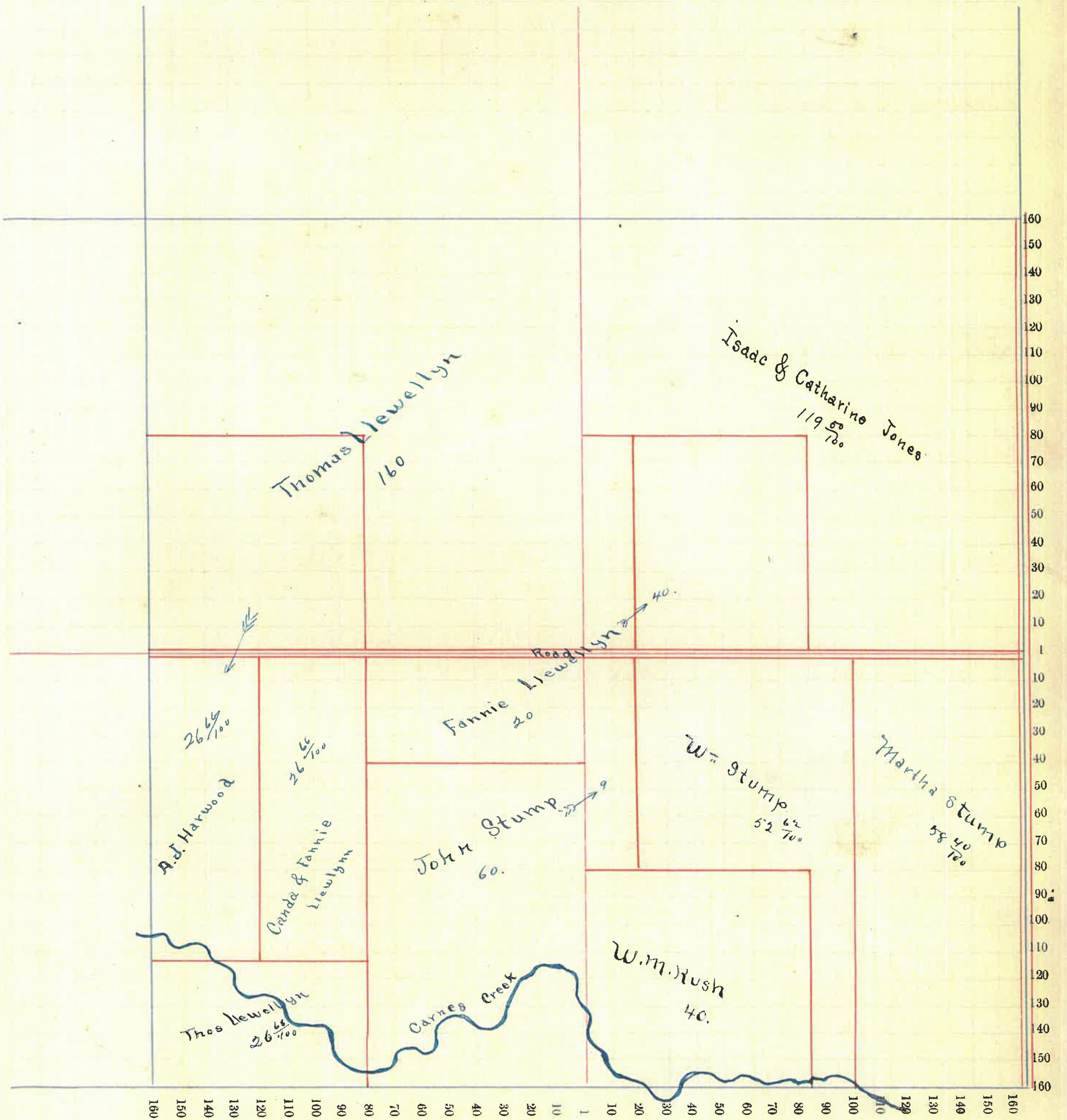
Assessor's Plat Book for Union Township, No. _____

NAMES OF OWNERS.	Number on Plat.	DESCRIPTION.	Section.	Township.	Range.	Acres.	Hundredths.	Value of Lands.	Value of Improvements.	Value of Lands and Improvements.
Pho Sewellyn		SW	28	18	3	160		2280	200	
		Q SW				26	66	310	50	
Canda & Fannie Sewellyn		Q NW SW				26	67	260		
Fannie Sewellyn		Q SW				20		575	400	
		Q NW				40		570		
Wm Stump		Q SE				52	62	470	100	
Geo Stump Etal		Q SE				58	40	630		
Wm Bush		Q SW SE				40		820		
John Stump		Q SW				60		415		
		Q SE				9		60		
A. J. Harwood		Q NW SW				26	68	260	150	
Isaac & Sarah Jones		SE NW } SE NE }				119	50	2200		

Section No. 28

Congressional Township No. 18, R. 5

SCALE:— Forty rods to an inch, or ten rods to a space, Congress Land, which is one mile square for a section.



Montgomery County, Indiana, 1891.

Assessor's Plat Book for Union Township, No. _____

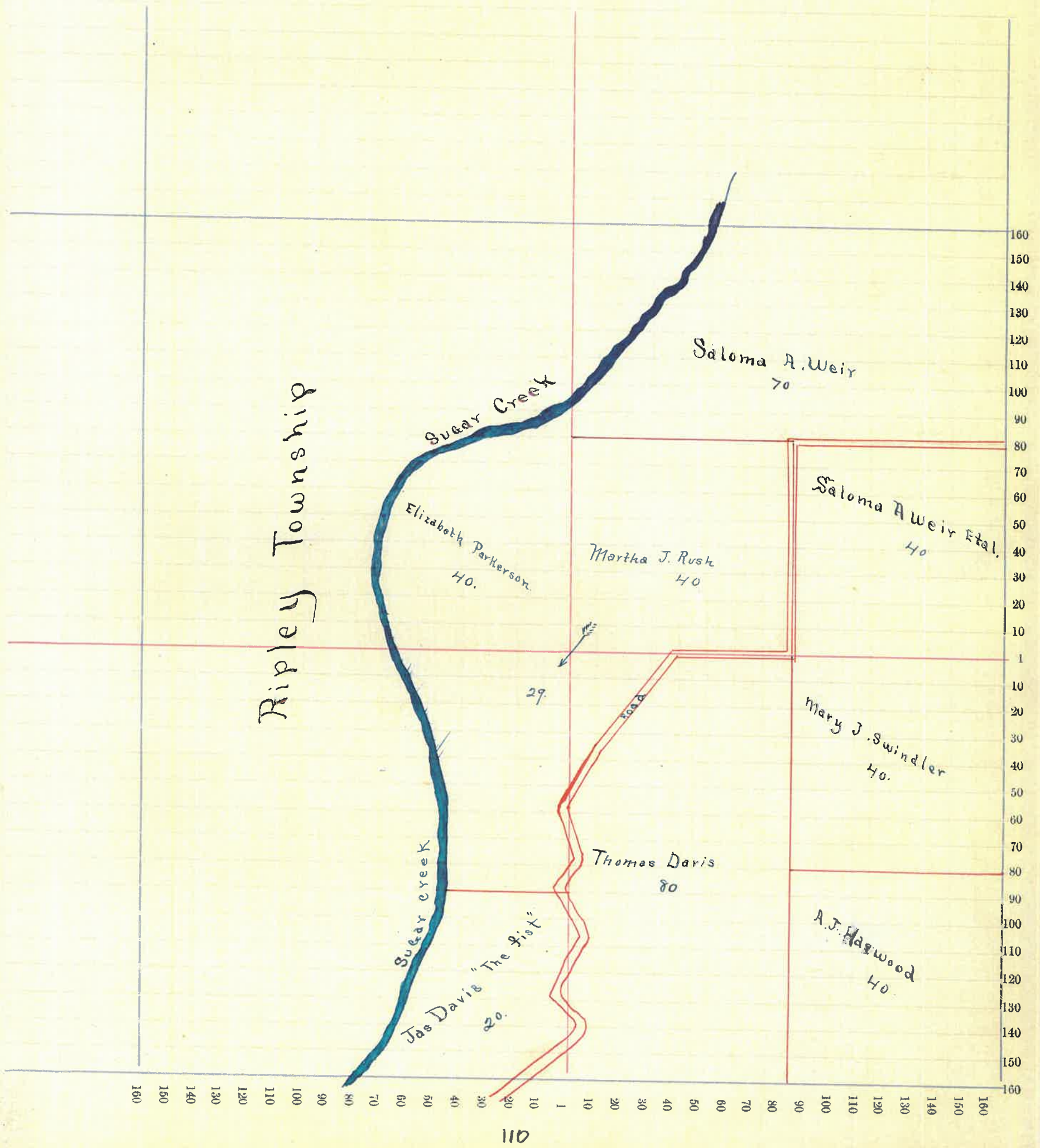
NAMES OF OWNERS.	Number on Plat.	DESCRIPTION.	Section.	Township.	Range.	Acres.	Hundredths.	Value of Lands.	Value of Improvements.	Value of Lands and Improvements.
Salma A. Weir		Qt W ^r Ne	29	18	5	70		420		
Salma A Weir et al		SE Ne				39.54		400	150	
Martha J. Rush		Qt Ne				40		500	300	
"		Qt W ^r				29		360		
Elizabeth Parkison		QE W ^r				40		250		
Pho Daise		W ^r QE				80		500	250	
James Dais "lot"		QE E ² W ^r				20		40		
A. J. Harwood		QE QE				40		250		
Mary J Donnell		Ne QE				40		500	200	

Section No. 29

Congressional Township No. 18, R. 5

SCALE:—Forty rods to an inch, or ten rods to a space, Congress Land, which is one mile square for a section.

X



Montgomery County, Indiana, 1891.

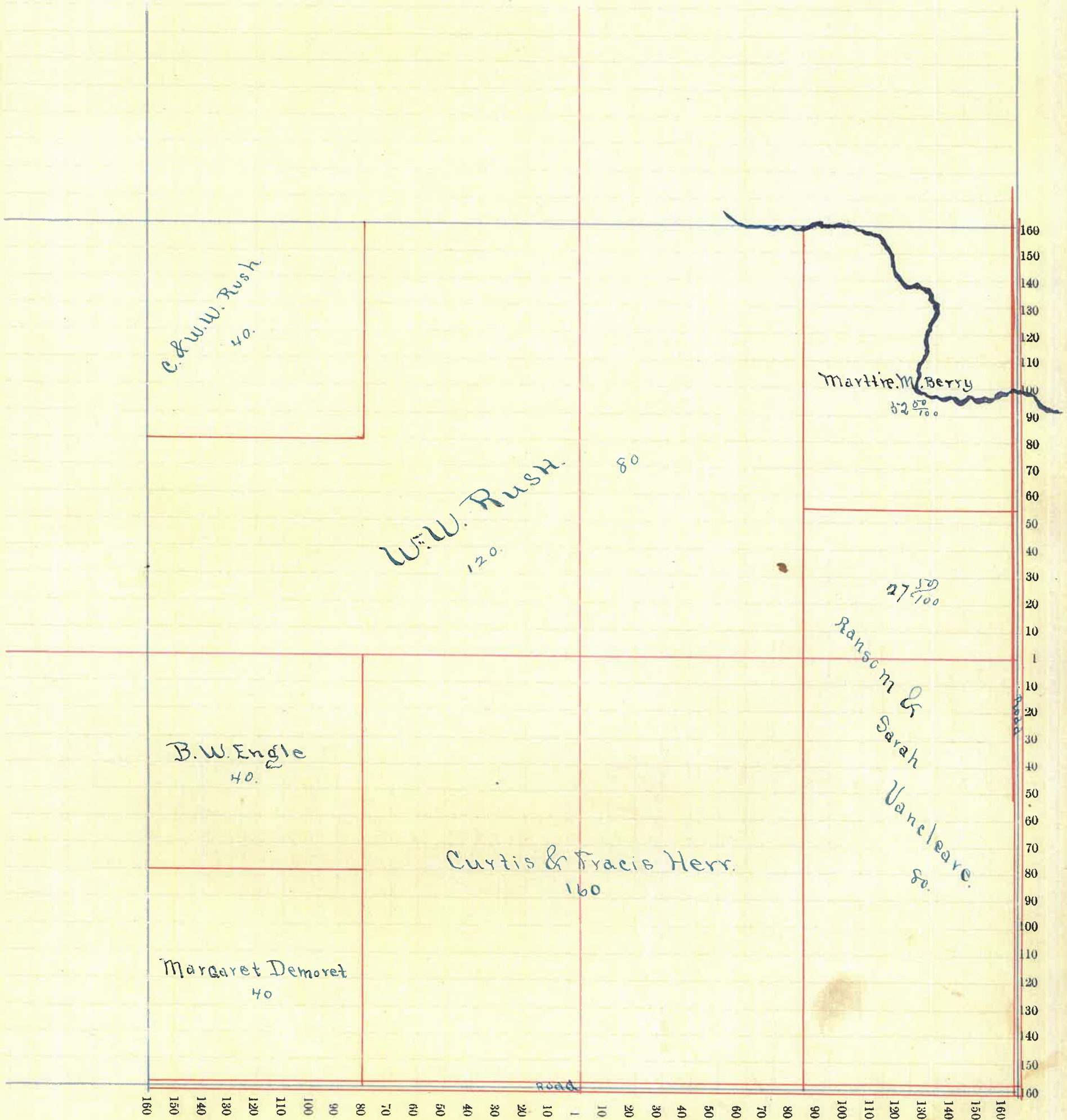
Assessor's Plat Book for Union Township, No. _____

NAMES OF OWNERS.	Number on Plat.	DESCRIPTION.	Section.	Township.	Range.	Acres.	Hundredths.	Value of Lands.	Value of Improvements.	Value of Lands and Improvements.
Margaret Demott		SW 1/4	33	18	5	40		500		
BW Engle		SW 1/4				40		400		
E. C. Aug. W. W. Bush		SW 1/4				40		380		
W. W. Bush		Q 1/4 NE				80		1100		
" "		Q 1/4 NW				120		1200	400	
Ransom Vauckan		Q 1/4 SE				80		1850	500	
" "		Q 1/4 NE				27 50		450		
Curtis Aug Francis Herr		E 1/4 SW				80		1700		
		SW 1/4 SE				80		1900	500	
Mattie M Berry		Q 1/4 E 2 NE				52 50		700		

Section No. 33

Congressional Township No. 18, R. 5

SCALE:— Forty rods to an inch, or ten rods to a space, Congress Land, which is one mile square for a section.



Montgomery County, Indiana, 1891.

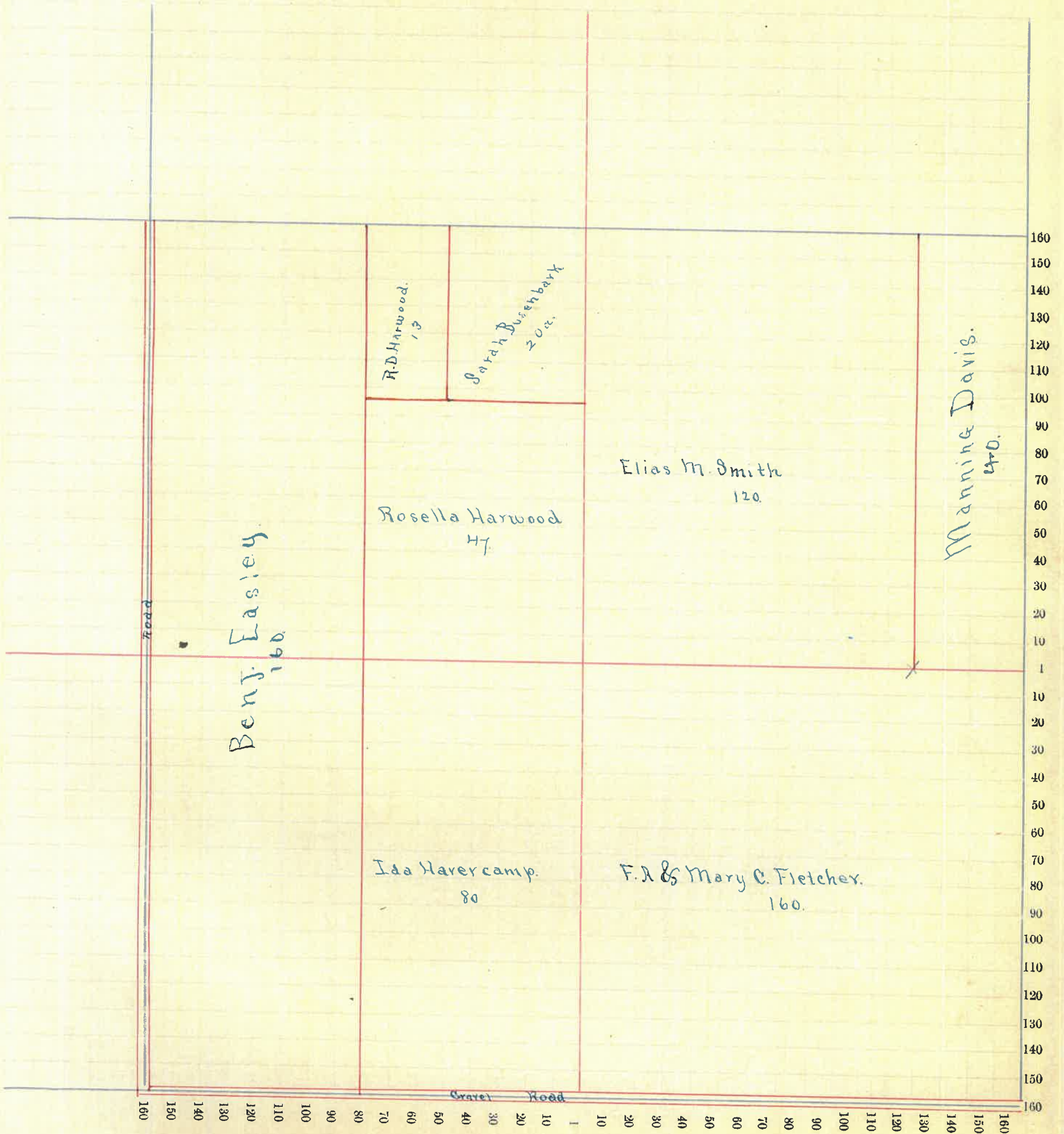
Assessor's Plat Book for Union Township, No. _____

NAMES OF OWNERS.	Number on Plat.	DESCRIPTION.	Section.	Township.	Range.	Acres.	Hundredths.	Value of Lands.	Value of Improve-ments.	Value of Lands and Improvements.
F. A. Mary & W. C. Fletcher		DE	34	185		160		4500	500	
Manning Davis		E ² E ^m N ^e				40		800	600	
Elias M. Smith		W N ^e				120		2400	400	
Sarah Bessentark		W E ² N ^e				20		350		
Rosella Harwood		W E N ^e				47		900	75	
Ida E. Hancock		E W				80		2000		
Bey Easley		W ² W ⁿ				160		3300		
R. D. Harwood		W E N ^e				13		160		

Section No. 34

Congressional Township No. 18, R. 5

SCALE:—Forty rods to an inch, or ten rods to a space, Congress Land, which is one mile square for a section.



Montgomery County, Indiana, 1891.

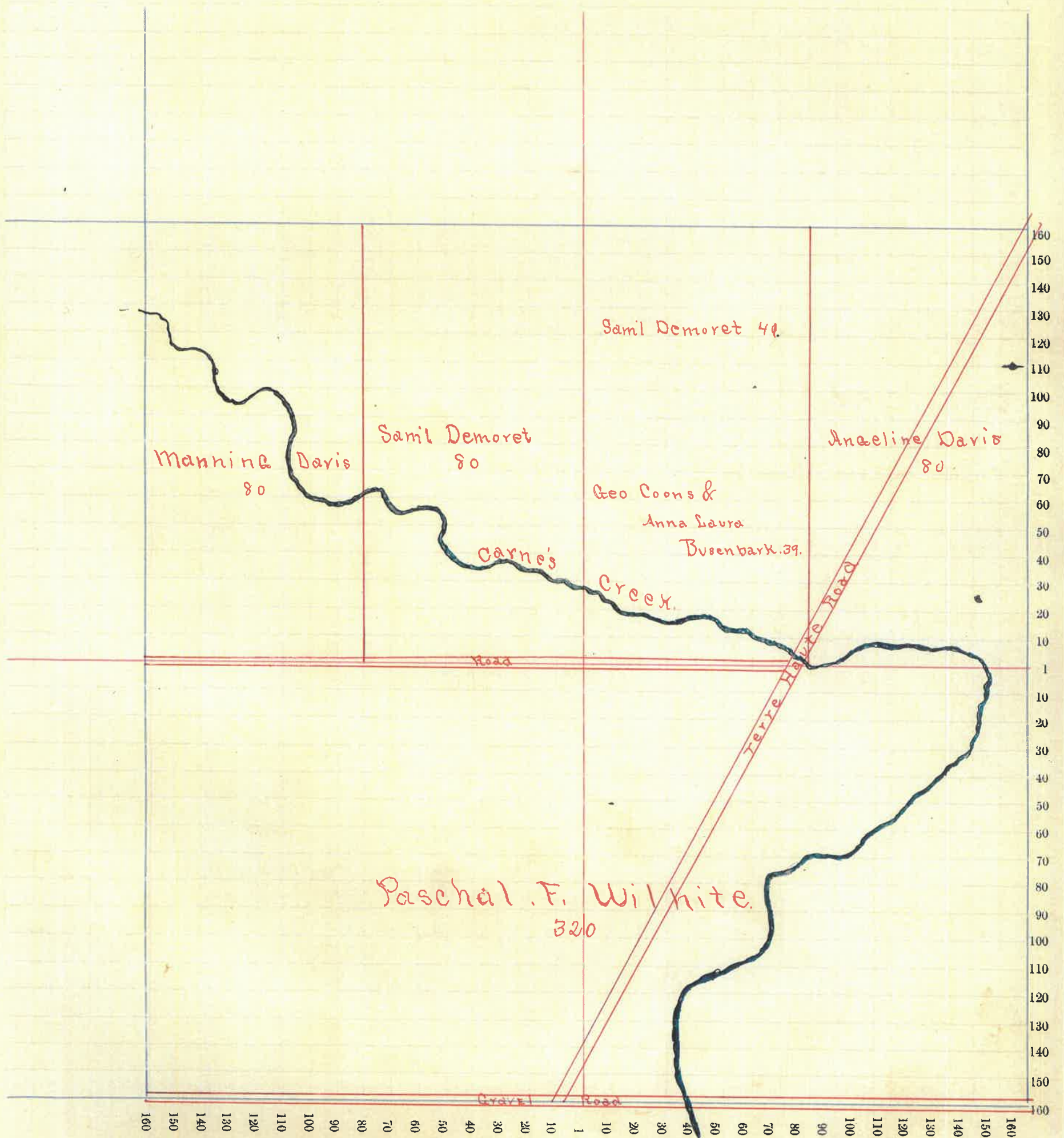
Assessor's Plat Book for Union Township, No. _____

NAMES OF OWNERS.	Number on Plat.	DESCRIPTION.	Section.	Township.	Range.	Acres.	Hundredths.	Value of Lands.	Value of Improve-ments.	Value of Lands and Improvements.
Cassial F Willite	S ²		35	18	5	820		9200	700	
Saul B Dumont	E ² NW					80		1800	400	
" "	Q ² NW NE					41.80		900		
Geo W Crow & Co Laura W Bunker	Q ² NW NE					38.70		900		
Manning Davis	NW NW					80		1700		
Augustine Davis	E ² NE					80		1700	300	

Section No. 35

Congressional Township No. 18, R. 5

SCALE:—Forty rods to an inch, or ten rods to a space, Congress Land, which is one mile square for a section.



Montgomery County, Indiana, 1891.

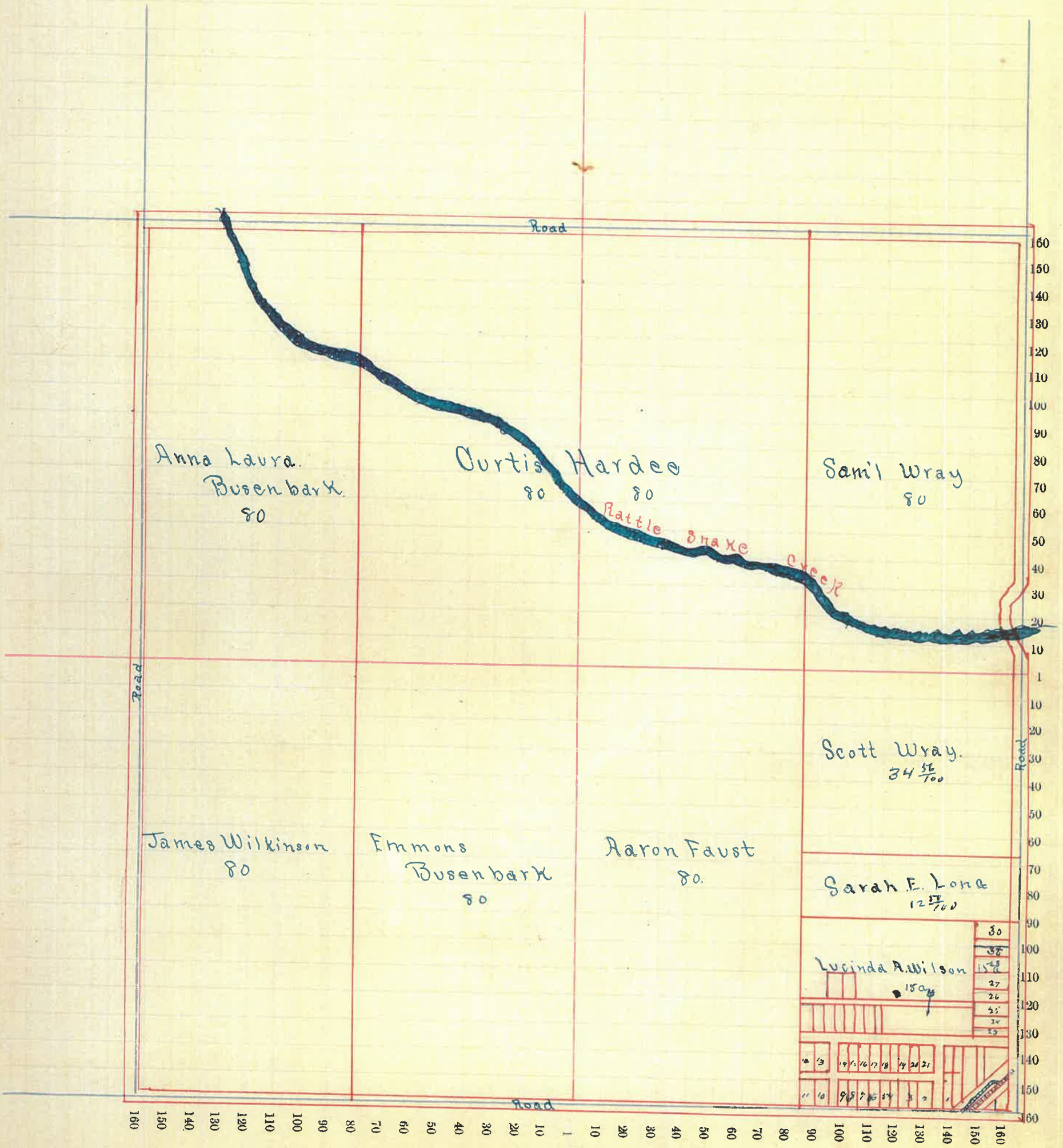
Assessor's Plat Book for Union Township, No. _____

NAMES OF OWNERS.	Number on Plat.	DESCRIPTION.	Section.	Township.	Range.	Acres.	Hundredths.	Value of Lands.	Value of Improvements.	Value of Lands and Improvements.
Sauil Wray		E ² NE	36	18	5	80		2400	600	
James Wilkins		W ² SW				80		2400	400	
Emmons Busebark		E ² SW				80		2400	800	
Lucinda A Wilson										
Carro Faust		W ² SE				80		2800	300	
W ² Scott Wray		Qt E ² SE				34	66	1200	300	
Curtis Hardee		E ² NW				80		2600	700	
" "		W ² NE				80		2600		
Anna Laura Busebark		W ² NW				80		2400		
Sarah E Long.		Qt E ² SE				12	50	400	800	
Lucinda A Wilson		Qt E ² SE				15		525		

Section No. 36

Congressional Township No. 18, R. 5

SCALE:—Forty rods to an inch, or ten rods to a space, Congress Land, which is one mile square for a section.



Montgomery County, Indiana, 1891.

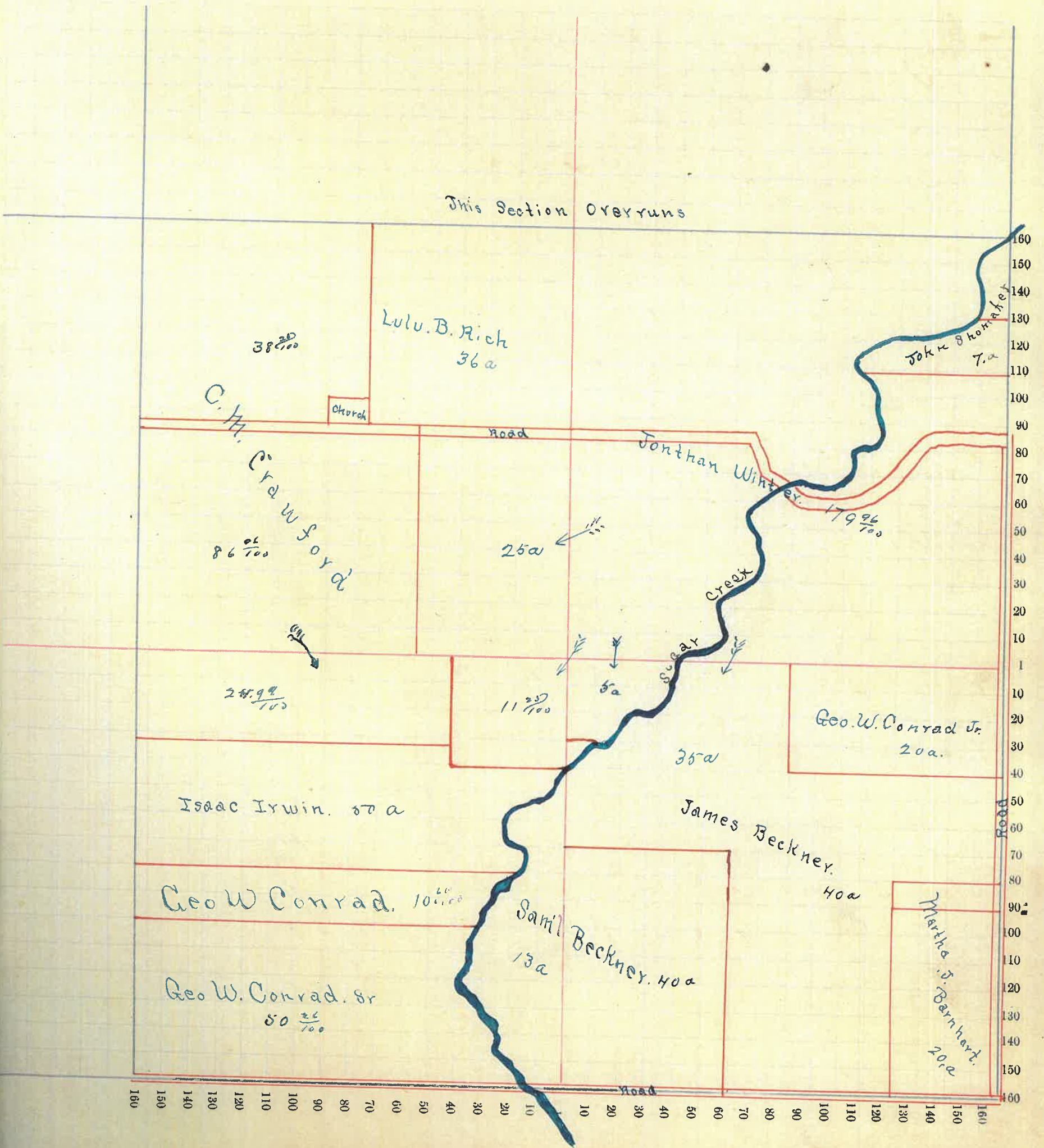
Assessor's Plat Book for Union Township, No. _____

NAMES OF OWNERS.	Number on Plat.	DESCRIPTION.	Section.	Township.	Range.	Acres.	Hundredths.	Value of Lands.	Value of Improve-ments.	Value of Lands and Improvements.
E. M. Crawford.		Pt NW	1	19	4	125	20	4500	1200	
		Pt SW				25	850			
Lulu B. Rich		Pt E ² NW				36		1100	200	
Jonathan Willers		Pt				221	21	7200	800	
Saul Beckner		Pt SW				13	40	1500	75	
		Pt SE								
Martha J. Barubert		Pt E ² NE				20		600	100	
Geo Conrad Jr.		Pt E SE				20		600	80	
Isaac Brum		Pt SW				50		1750	350	
John Shumaker Etal		Pt NE				7		225		
Geo W Conrad Sr.		Pt SW				50	26	1600	300	
		Pt "						10	20	350
James Beckner		Pt SE				75		2250		

Section No. 7

Congressional Township No. 19, R. 4

SCALE: - Forty rods to an inch, or ten rods to a space, Congress Land, which is one mile square for a section.



Montgomery County, Indiana, 1891.

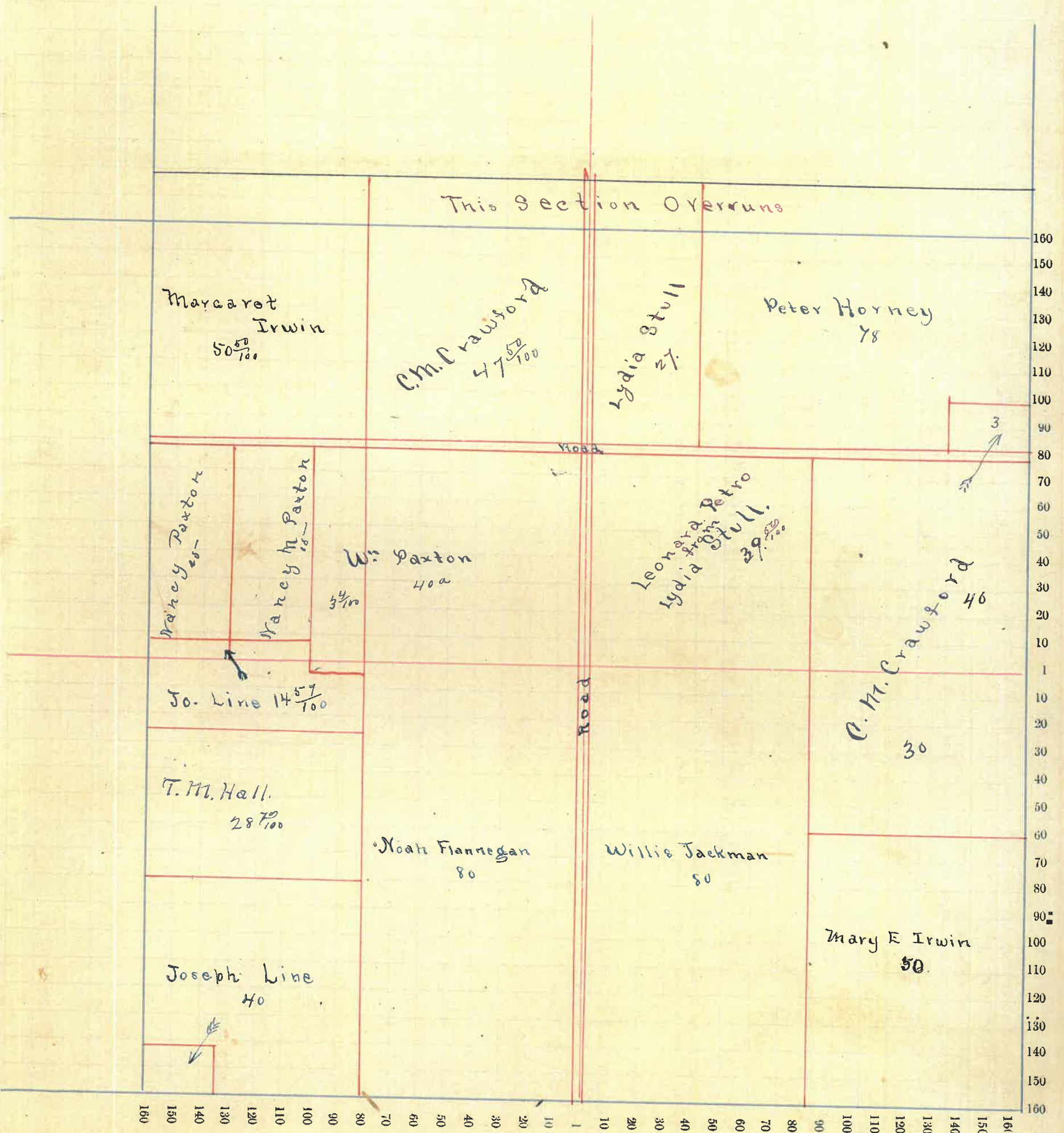
Assessor's Plat Book for Union Township, No. _____

NAMES OF OWNERS.	Number on Plat.	DESCRIPTION.	Section.	Township.	Range.	Acres.	Hundredths.	Value of Lands.	Value of Improve-ments.	Value of Lands and Improvements.
Arah Flaunagan		E ⁿ SW	2	19	4	80		2600	400	
Willis Jackman		W ⁿ SE				80		2600	175	
L. M. Crawford		Qt NE				43		1250		
"		Qt NW				47	50	1485		
"		Qt SE				30		1000		
W. Paxton		Qt NW				43	04	1340	60	
Nancy Paxton		Qt NW				15		470		
Nancy M. Paxton		" "				15		470		
Margaret Irvine		Qt NW				57		1550		
Sydia Hull		Qt NE				27		840		
D. M. Hall		Qt NW NW				28	70	860	50	
Joseph Linn		Qt SW Qt NW				54	57	1730	400	
Leonard Petr		Qt SW NE				39	50	1250	75	
Peter Honey		Qt NE				78		2400	250	
Mary E. Irvine		Qt E ⁿ SE				50		1750		

Section No. 2

Congressional Township No. 19, R. 4

SCALE:—Forty rods to an inch, or ten rods to a space, Congress Land, which is one mile square for a section.



Montgomery County, Indiana, 1891.

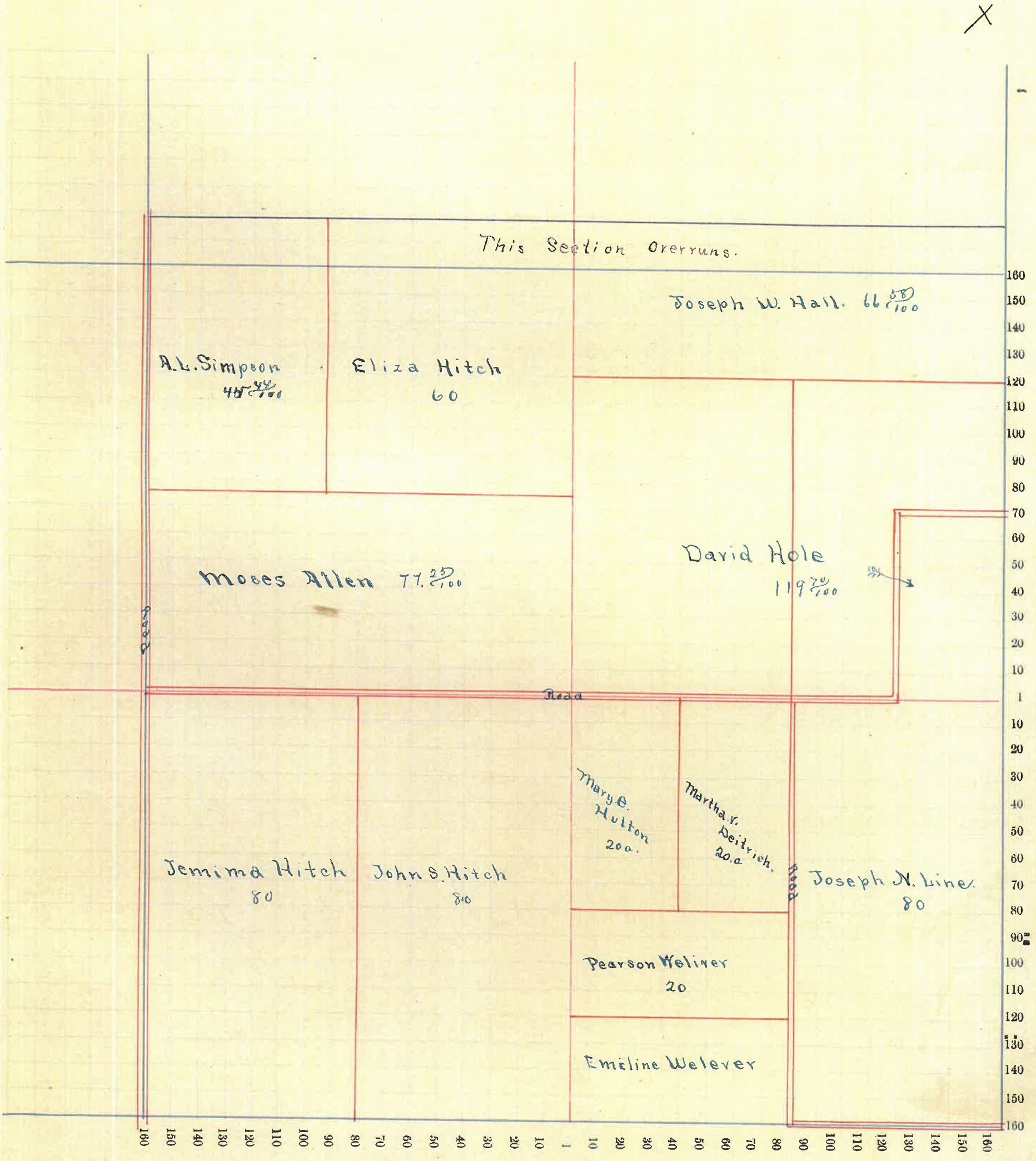
Assessor's Plat Book for Union Township, No. _____

NAMES OF OWNERS.	Number on Plat.	DESCRIPTION.	Section.	Township.	Range.	Acres.	Hundredths.	Value of Lands.	Value of Improvements.	Value of Lands and Improvements.
Moses Allen		Q ² M ^r				77	25	2450	150	
Emeline Welser		Q ¹ E				20		650		
Georson Welser		Q ¹ E				20		650	200	
Martina Dietrich		Q ¹ E				20		650		
Joseph M Linn		E ² E				80		2640	260	
Mary E Hullon		Q ¹ M ^r E				20		650		
David Hole		Q ¹ N ^e				119	70	3875	100	
John S Hitch		E ² M ^r				80		2860	500	
Joseph W Hall		Q ¹ N ^e				66	58	2000		
Jessie Hitch		M ^r M ^r				80		2680	350	
Eliza Hitch		Q ¹ M ^r M ^r				60		1870	200	
A L Simpson		Q ¹ M ^r				45	44	1350		

Section No. 3

Congressional Township No. 19, R. H.

SCALE:—Forty rods to an inch, or ten rods to a space, Congress Land, which is one mile square for a section.



Montgomery County, Indiana, 1891.

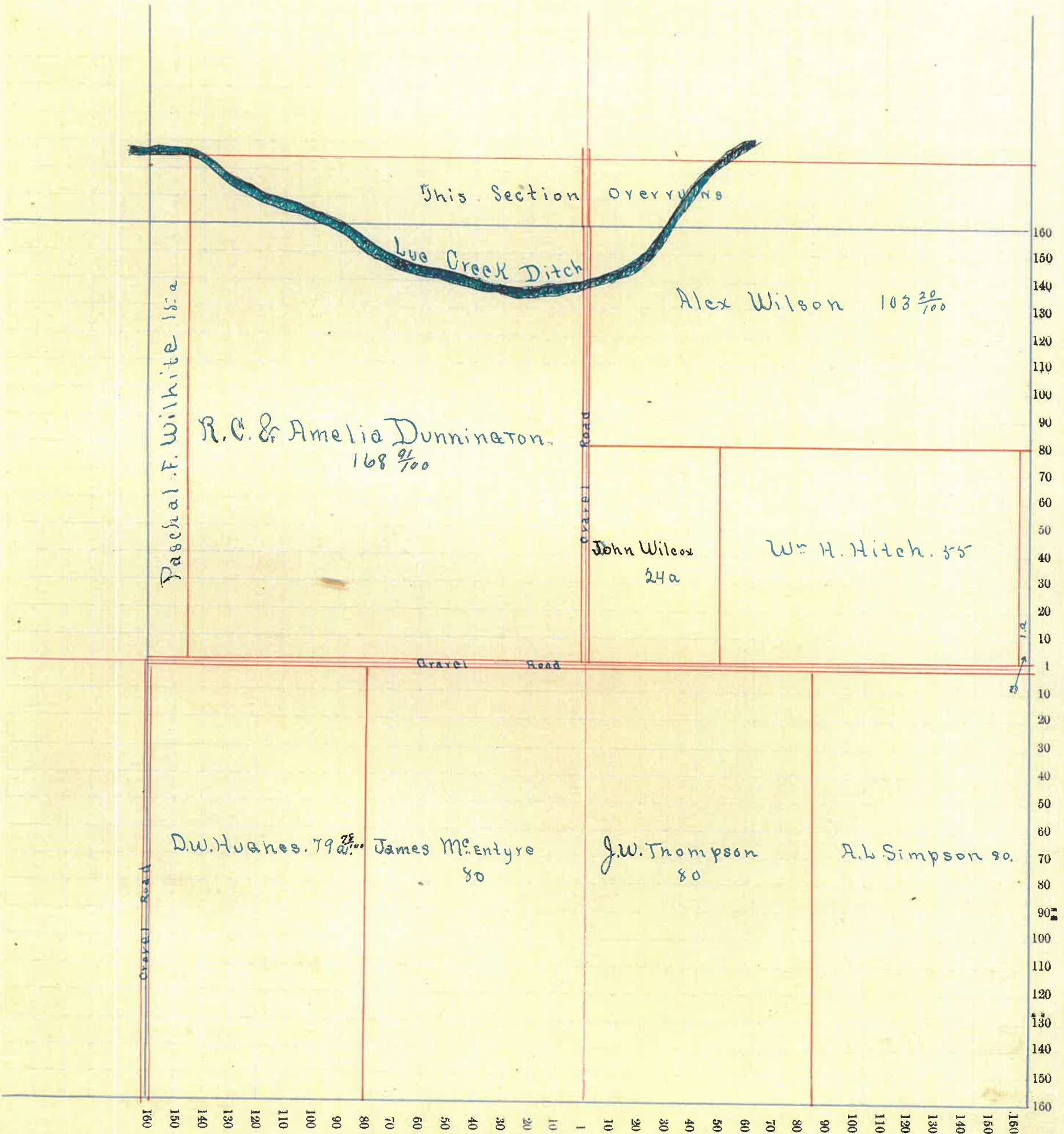
Assessor's Plat Book for Union Township, No. _____

NAMES OF OWNERS.	Number on Plat.	DESCRIPTION.	Section.	Township.	Range.	Acres.	Hundredths.	Value of Lands.	Value of Improvements.	Value of Lands and Improvements.
R. E. & Amelia Dunnington		Q NW	4	19	4	168.91	5800	800		
Paschal G. Wilhite.		Q NW NW				15	525			
D. W. Hughes		Q NW SW				79.78	2800	50		
James W. McEugyn.		Q NW				80	2700	500		
J. W. Thompson		NW SE				80	2600	500		
A. S. Simpson		Q 0 1/2 NE				1	35			
"		E 2 DE				80	2700	50		
W. H. Hitch		Q 0 2 NE				58	1800	200		
Alex. Wilson		Q NE				108.20	3000	200		
John Wilcox		Q N 2 NE				24	750	50		

Section No. 4

Congressional Township No. 19, R. 4

SCALE:—Forty rods to an inch, or ten rods to a space, Congress Land, which is one mile square for a section.



Montgomery County, Indiana, 1891.

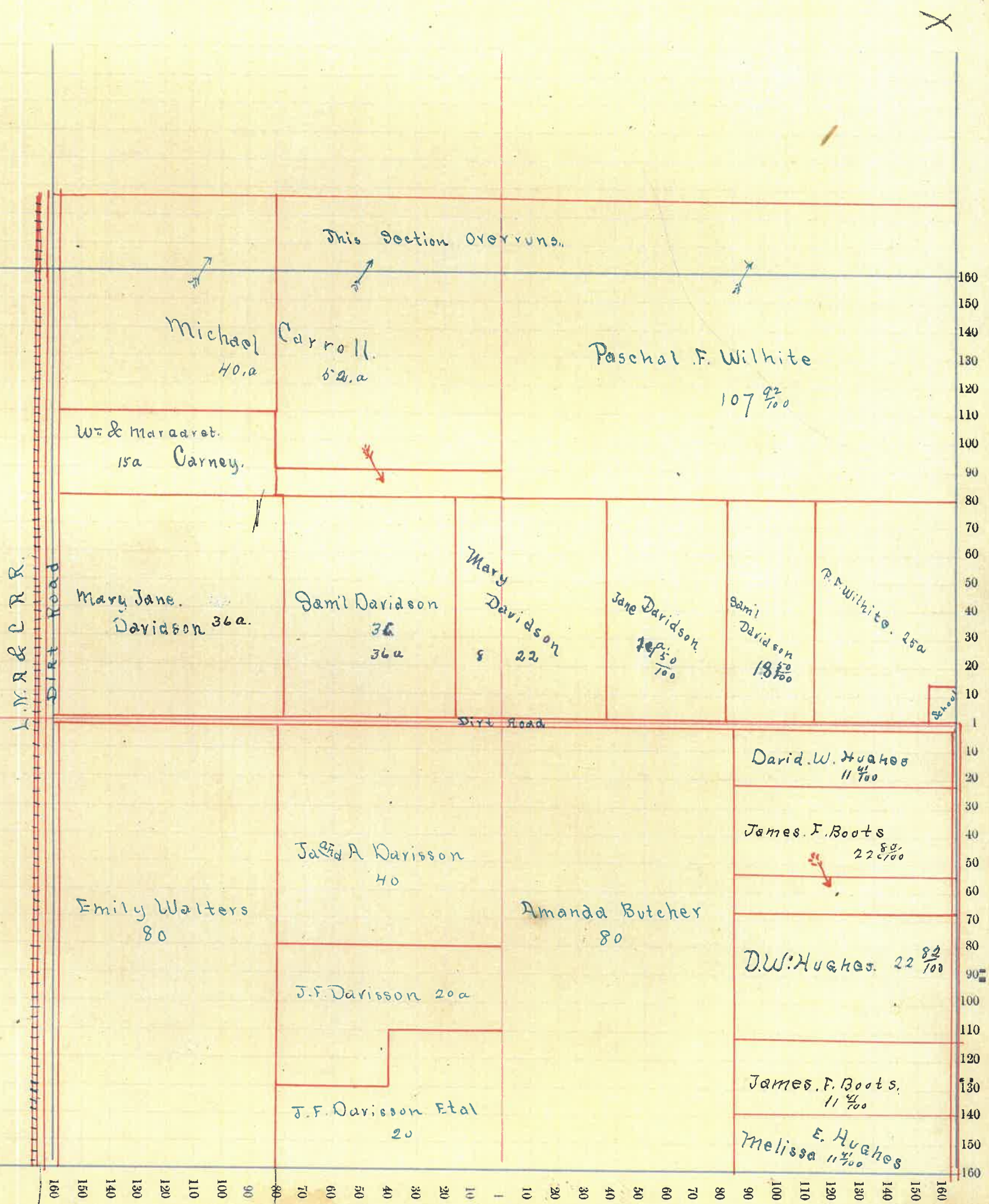
Assessor's Plat Book for Union Township, No. _____

NAMES OF OWNERS.	Number on Plat.	DESCRIPTION.	Section.	Township.	Range.	Acres.	Hundredths.	Value of Lands.	Value of Improvements.	Value of Lands and Improvements.
Jane Davidson		Qt S ² NE	5	19	4	24	50	400		
Saul Davidson		Qt NE				18	50	540		
"		Qt NW				36		1190	400	
Paschal F. Millitt		Qt NE				122	92	3900		
Mary J. Davidson		Qt S ² NW				36		1350	200	
Mary Davidson		Qt NE & Qt NW				30		900		
Jay A Davidson		Qt E ² NW				40		1350	500	
J F Davidson Etal		Qt E ² NW				20		675		
John F Davidson		Qt E ² NW				20		675		
David W Hughes		Qt E ² DE				34	23	1200	400	
Melissa E Hughes		Qt E ² DE				11	41	350		
Dr & Mrs Margaret Carney		Qt N ² NW				15		415	100	
Michael Carroll		Qt NW				92		2500	50	
James F. Berts		Qt E ² NE				84	23	1200		
Emily Wallis		N ² NW				80		2700	400	
Amanda Butcher		N ² DE				80		2600	300	

Section No. 5

Congressional Township No. 19, R. H

SCALE:—Forty rods to an inch, or ten rods to a space, Congress Land, which is one mile square for a section.



Montgomery County, Indiana, 1891.

Assessor's Plat Book for Union Township, No. _____

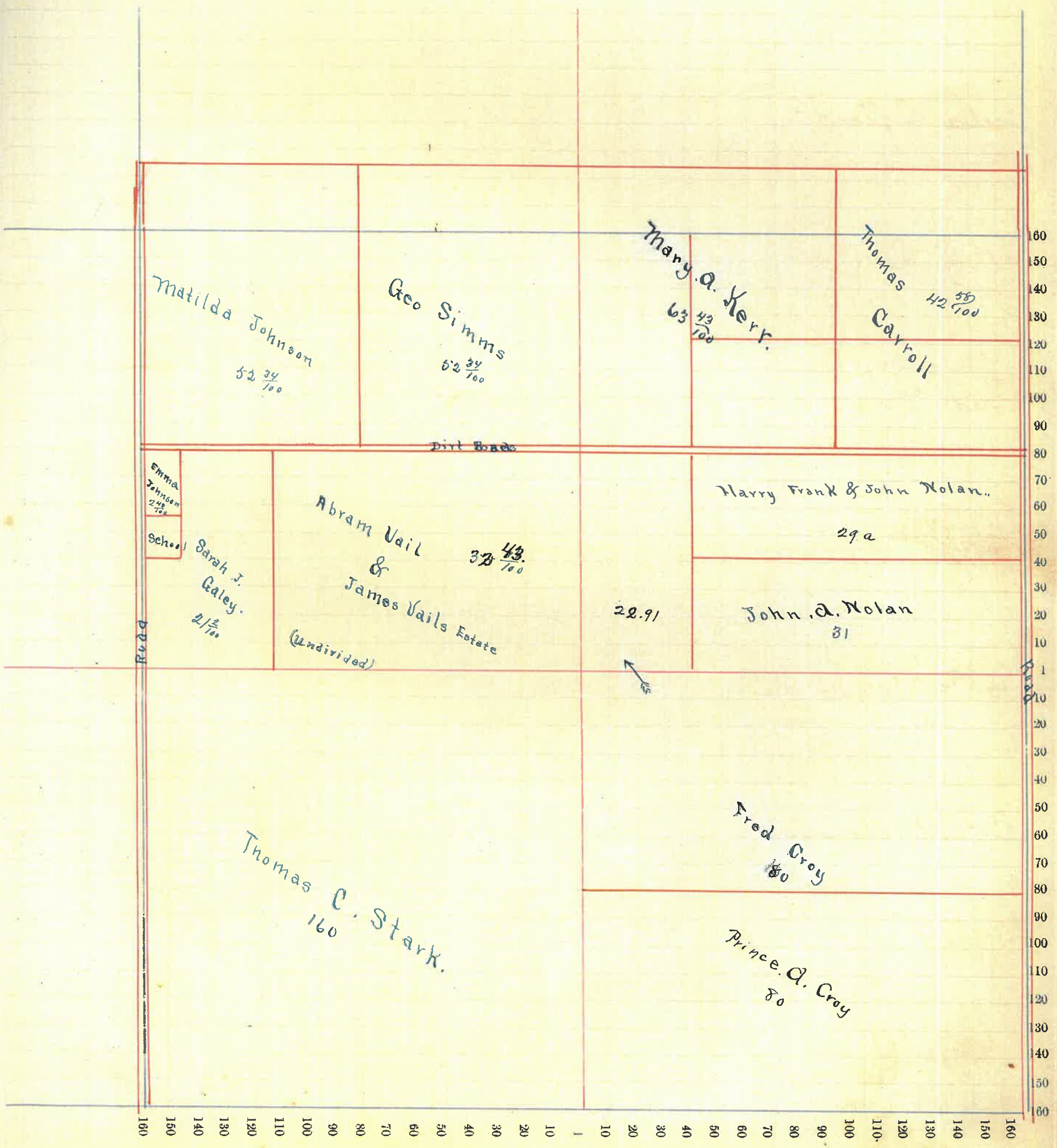
NAMES OF OWNERS.	Number on Plat.	DESCRIPTION.	Section.	Township.	Range.	Acres.	Hundredths.	Value of Lands.	Value of Improve-ments.	Value of Lands and Improvements.
Frid Gray.		N ² S E	6	19	4	80		2800	300	
" "		Q ¹ N E				20		650		
Prince A Gray.		S ² N E				80		4800		
Thomas Carroll		Q ¹ N ² N E				42	58	1300	700	
Sarah J. Galey		Q ¹ Q ² N ² N				21	02	735	150	
James Vail Estate		Q ¹ Q ² N ² N				22	91	670	175	
Abraham "		Q ¹ N ² N				32	43	1570		
Geo Symms		Q ¹ N ² N				63	34	1690	50	
Thomas C. Stork		Q ¹ N ² N				160		5900	200	
Matilda J. Shuer		Q ¹ N ² N				52	34	1690	100	
Emma Johnson		Q ¹ Q ² N ² N				2	48	90	75	
H. T. Aug J. Mlaw		Q ¹ Q ² N ² E				29		940		
John A. Nolan		Q ¹ Q ² N ² E				31		800		
Mary A. Kerr		Q ¹ N ² N E				63	43	2100		

Section No. 6

Congressional Township No. 19, R. 4

SCALE: - Forty rods to an inch, or ten rods to a space, Congress Land, which is one mile square for a section.

X



Montgomery County, Indiana, 1891.

Assessor's Plat Book for Union Township, No. _____

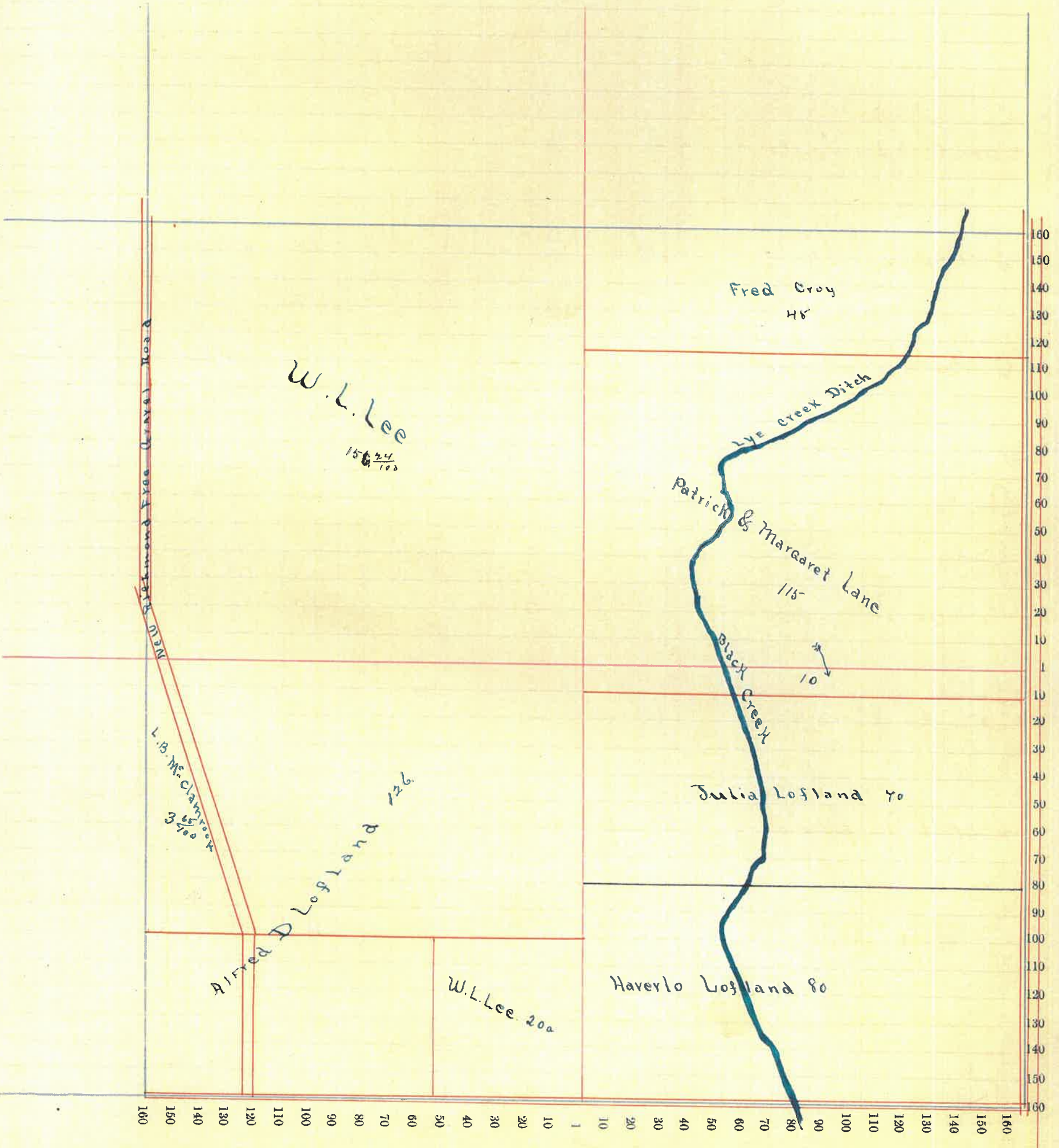
NAMES OF OWNERS.	Number on Plat.	DESCRIPTION.	Section.	Township.	Range.	Acres.	Hundredths.	Value of Lands.	Value of Improvements.	Value of Lands and Improvements.
A. D. Lofland		Pl 8r	7	19	4	126		5000	525	
Julia Lofland		Pl 112 0e				70		2380		
W. L. Lee.		Pl 111				157		6000	200	
		Pl 8r				20		780		
Fred Berry.		Pl 11e				45		1825		
Havens Lofland		Pl 0e				81		2720	600	
Pat & Margaret Law		Pl 11e				115		4215	400	
" "		Pl 0e				10		300		
S. B. M. Clamrock		Pl 8r						365		

Section No. 7

Congressional Township No. 19, R. 4

SCALE:—Forty rods to an inch, or ten rods to a space, Congress Land, which is one mile square for a section.

X



Montgomery County, Indiana, 1891.

Assessor's Plat Book for Union Township, No. _____

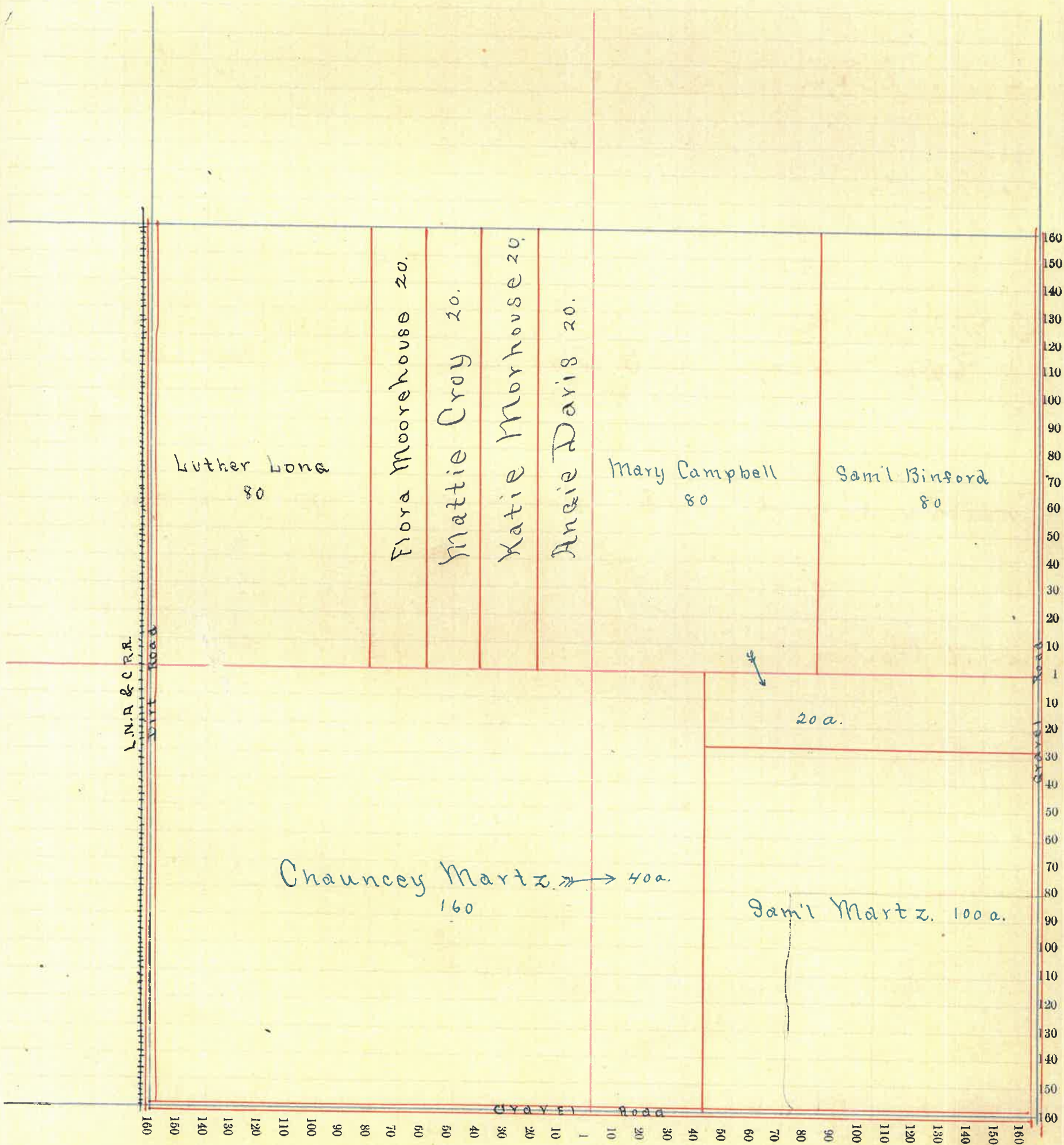
NAMES OF OWNERS.	Number on Plat.	DESCRIPTION.	Section.	Township.	Range.	Acres.	Hundredths.	Value of Lands.	Value of Improvements.	Value of Lands and Improvements.
Mary Campbell		W ² NE	8	19	4	80		2600		
" "		Qt SE				20		700	200	
Saul Binford		E ² NE				80		2650	300	
Samuel Martz		Qt SE				100		3500	250	
Chauncey Martz		SW				160		4800		
		W ² W ² SE				40		1200	50	
Ether Long		W ² NW				80		2700	175	
Florence Moonhouse		Qt E ² NW				20		650		
Katie O Moonhouse		Qt E ² NW				20		650		
Augie F Davis		Qt E ² NW				20		650		
Mattie Gray		Qt E ² NW				20		650		

Section No. 8

Congressional Township No. 19, R. 4

SCALE: - Forty rods to an inch, or ten rods to a space, Congress Land, which is one mile square for a section.

X



Montgomery County, Indiana, 1891.

Assessor's Plat Book for Union Township, No. _____

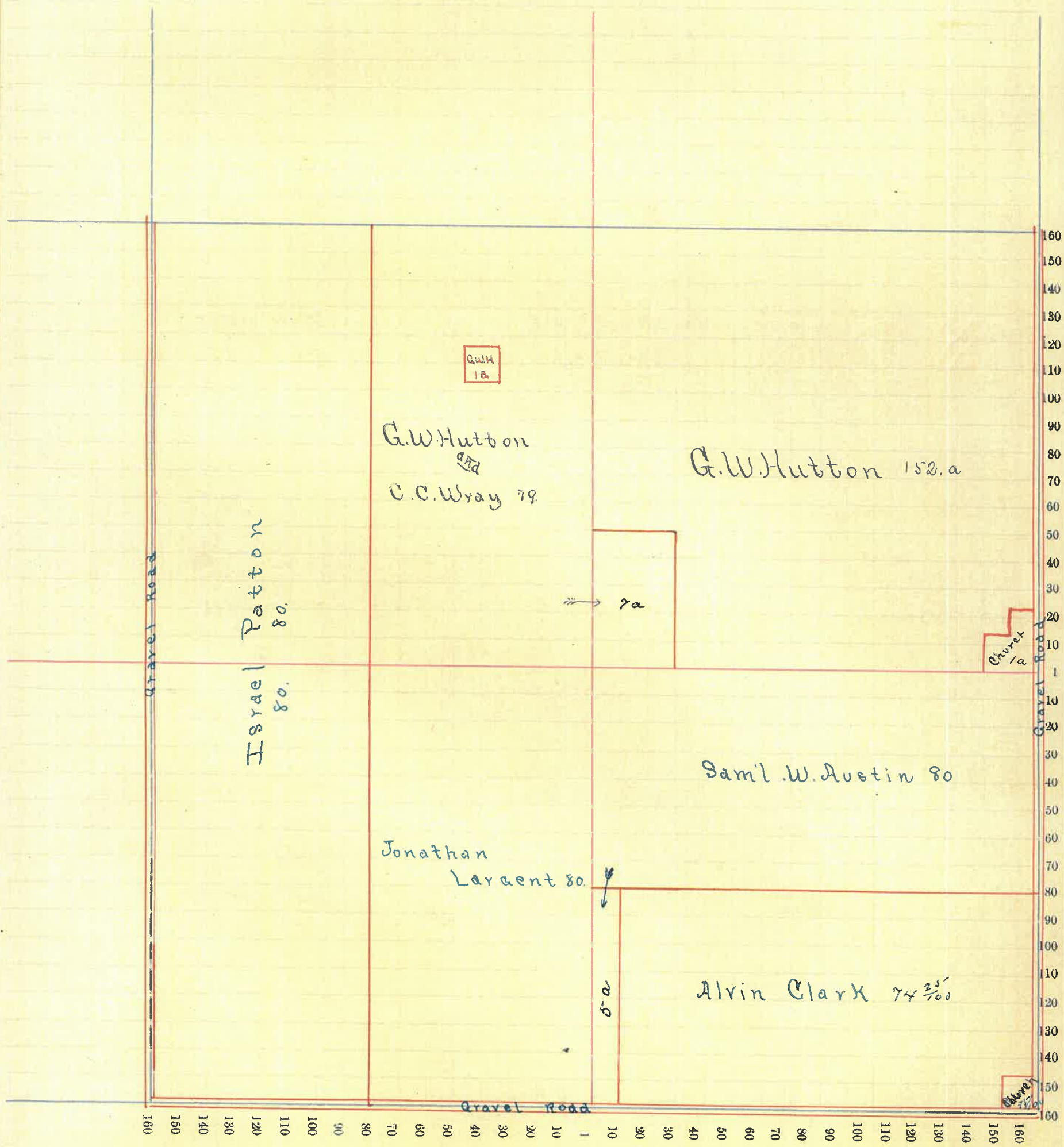
NAMES OF OWNERS.	Number on Plat.	DESCRIPTION.	Section.	Township.	Range.	Acres.	Hundredths.	Value of Lands.	Value of Improve-ments.	Value of Lands and Improvements.
Alvin Clark		Pl J E	9	19	4	7428	2675	600		
Samuel W. Justice		Pl J E				85	3200	1600		
G. W. Scuttou		Pl N E				152	5500	1600		
" "		Pl N W				1	35			
G. W. Scuttou		Pl E N W				79	2850	350		
" Cyrus C. Woay.		Pl N E				7	250			
" " "										
Jonathan Sargent		E ² S W				80	2850	350		
Israel Patton		N ² S W				80	2800	450		
" "		N ² N W				80	2800	250		

Section No. 9

Congressional Township No. 19, R. 4

of Lands
nd
vements.

SCALE: - Forty rods to an inch, or ten rods to a space, Congress Land, which is one mile square for a section.



Montgomery County, Indiana, 1891.

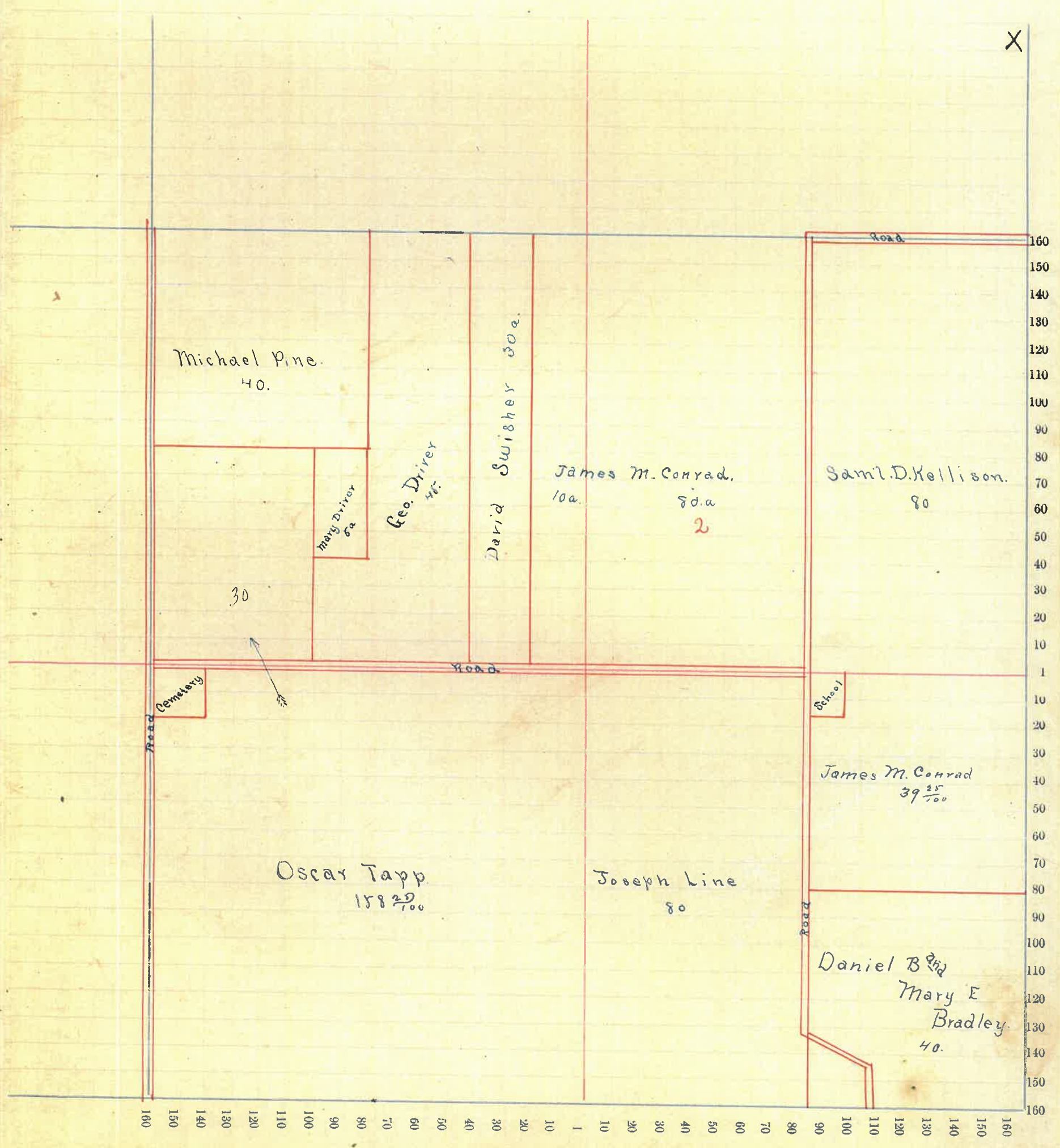
Assessor's Plat Book for Union Township, No.

NAMES OF OWNERS.	Number on Plat.	DESCRIPTION.	Section.	Township.	Range.	Acres.	Hundredths.	Value of Lands.	Value of Improvements.	Value of Lands and Improvements.
Oscar Tapp		Qt Mr	10	19	4	158	25	5600	700	
"		Qt Mr Mr				30		1050		
Joseph Linn		Mr DE				80		2500	100	
Saul Hellison		Mr NE				80		2700	400	
James Conrad		Qt Mr E ² DE				39	25	1275	150	
"		Mr NE				80		2650	100	
"		Qt E Mr				10		350		
Michael Pine		Mr. Mr.				40		1250	50	
Geo Drinn		Qt Mr				48		1485	175	
Mary "		"				8		165		
Dan B. & Mary E Bradley.		DE DE				40		1000	50	
David Smisher		Qt E Mr				30		1050		

Section No. 70

Congressional Township No. 19, R. 4

SCALE:—Forty rods to an inch, or ten rods to a space, Congress Land, which is one mile square for a section.



Montgomery County, Indiana, 1891.

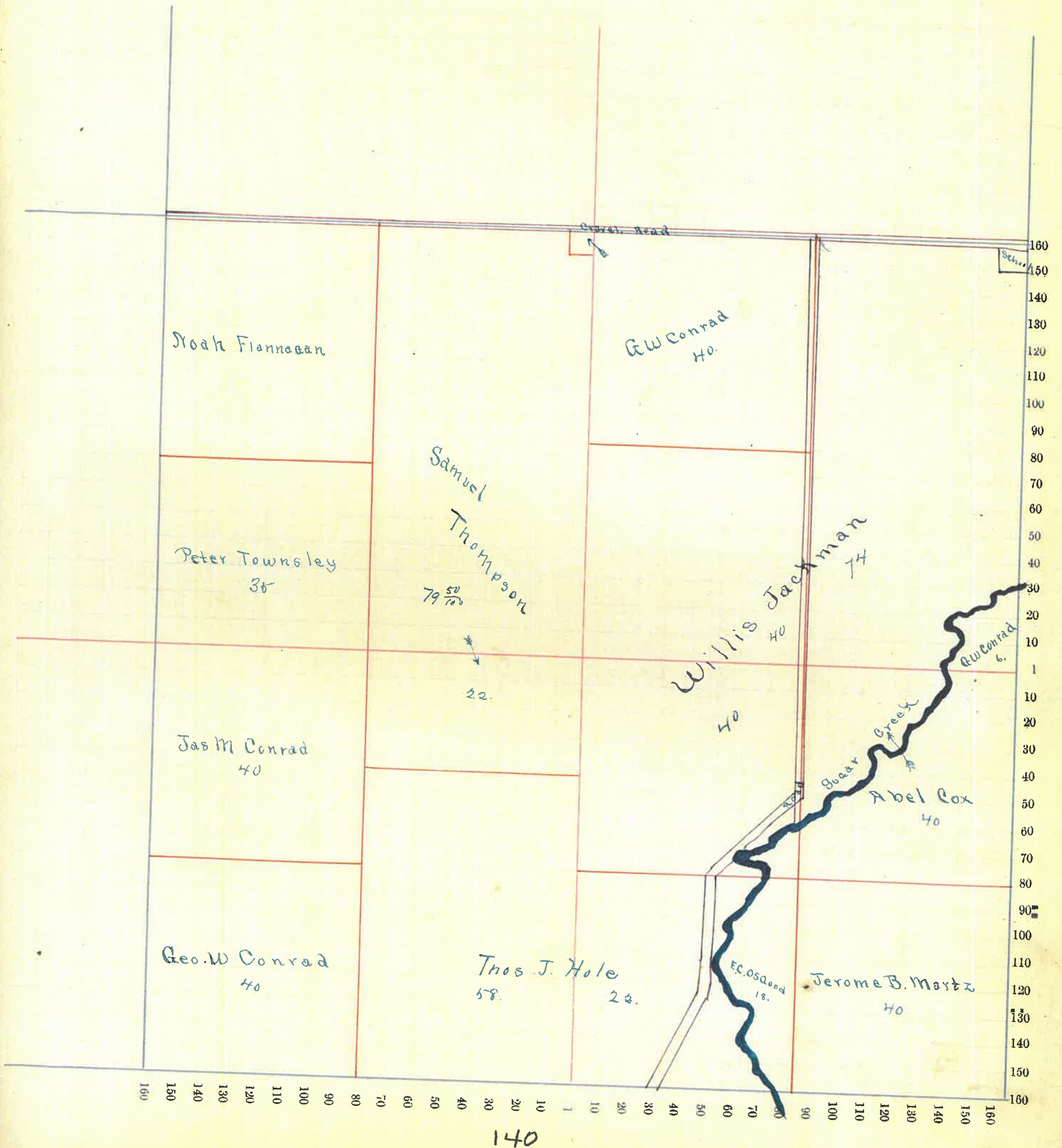
Assessor's Plat Book for Union Township, No. _____

NAMES OF OWNERS.	Number on Plat.	DESCRIPTION.	Section.	Township.	Range.	Acres.	Hundredths.	Value of Lands.	Value of Improvements.	Value of Lands and Improvements.
Saul P. Thompson		Qt Err	11	19	4	22		700		
		" Err				79	50	2600	400	
Arak Flauwagan		Qt Err Err				45		1200		
Peter Ormsley		Qt Err				35		700	50	
Thomas J. Hole		Qt Qe				22		600	50	
		Qt Err				35		1700		
E. C. Cogrod		Qt Err Qe				18		270		
Jessie B. Marty		Qe Qe				40		1200		
A. M. Cox		Ne Qe				40		1000		
Geo W. Conrad		Qt Ne				46		1375	100	
		Qt Err				40		1200		
		Qt Err					50	20		
Geo M. Conrad		Err Err				40		1100		
Billie Jackson		Qt Ne				114		3300	400	
		Qt Qe				40		1300		

Section No. 17

Congressional Township No. 19, R. 4

SCALE: - Forty rods to an inch, or ten rods to a space, Congress Land, which is one mile square for a section.



Montgomery County, Indiana, 1891.

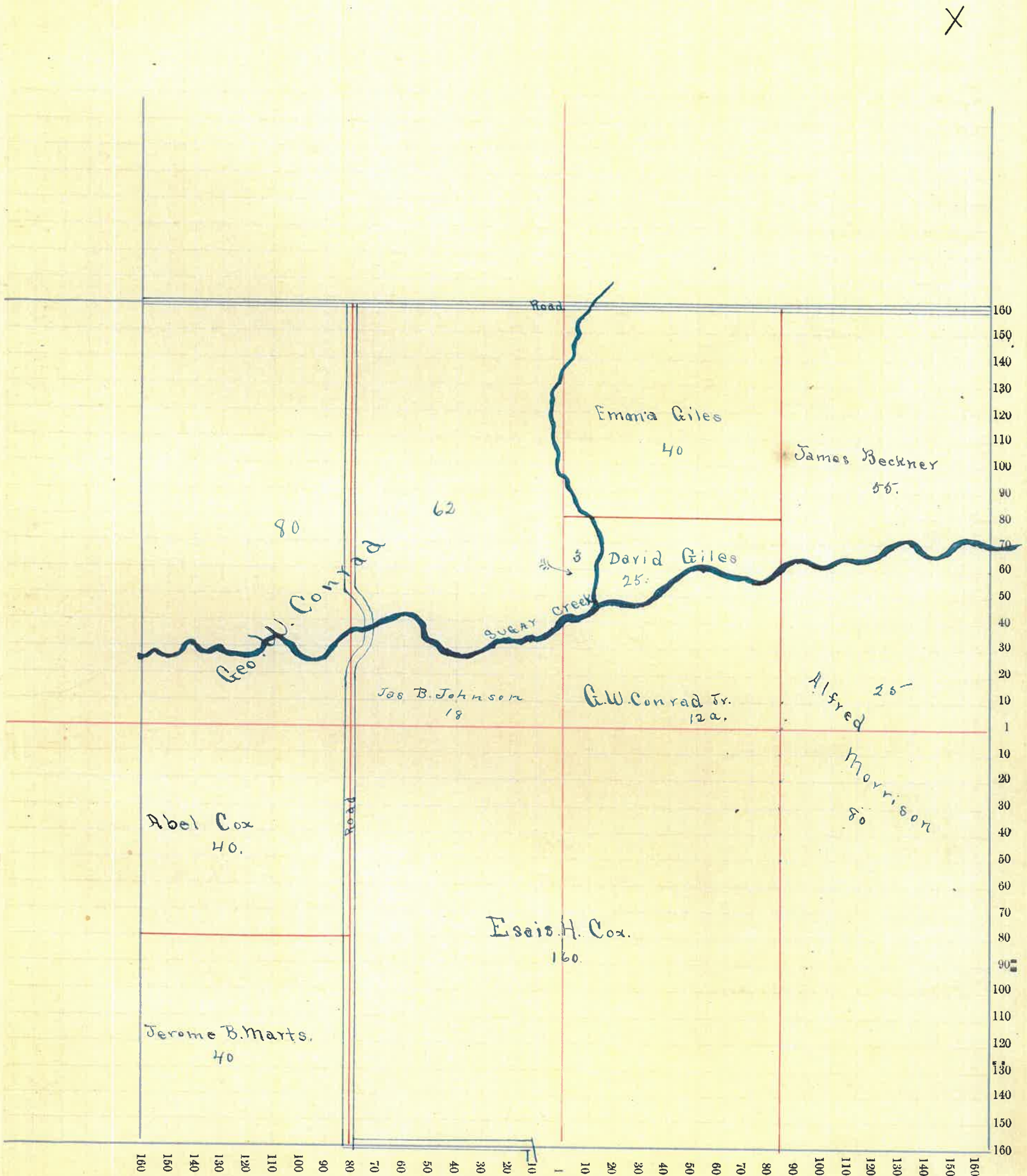
Assessor's Plat Book for _____ Township, No. _____

NAMES OF OWNERS.	Number on Plat.	DESCRIPTION.	Section.	Township.	Range.	Acres.	Hundredths.	Value of Lands.	Value of Improvements.	Value of Lands and Improvements.
James B Johnson		Qt E NW	12	19	4	18		450	50	
Abel Cox		msr				40		1450	250	
James B. Martz		Qt SW				40		1200	50	
Alfred Morrison		E ² Q E Qt E NW				80 25		2800 880	400	
James Beckner		Qt E NW				55		1650	800	
Geo W Conrad Jr.		Qt NW NW				12		225		
David Giles		Qt NW NW				25		750		
Emma Giles		Qt NW NW				40		1200	500	
EA Cox		N ² Q E Qt SW				80 80		2400 2000	400	
Geo Conrad Sr.		Qt NW Qt SW				3 142		4250	500	

Section No. 19

Congressional Township No. 19, R. 4

SCALE:—Forty rods to an inch, or ten rods to a space, Congress Land, which is one mile square for a section.



Montgomery County, Indiana, 1891.

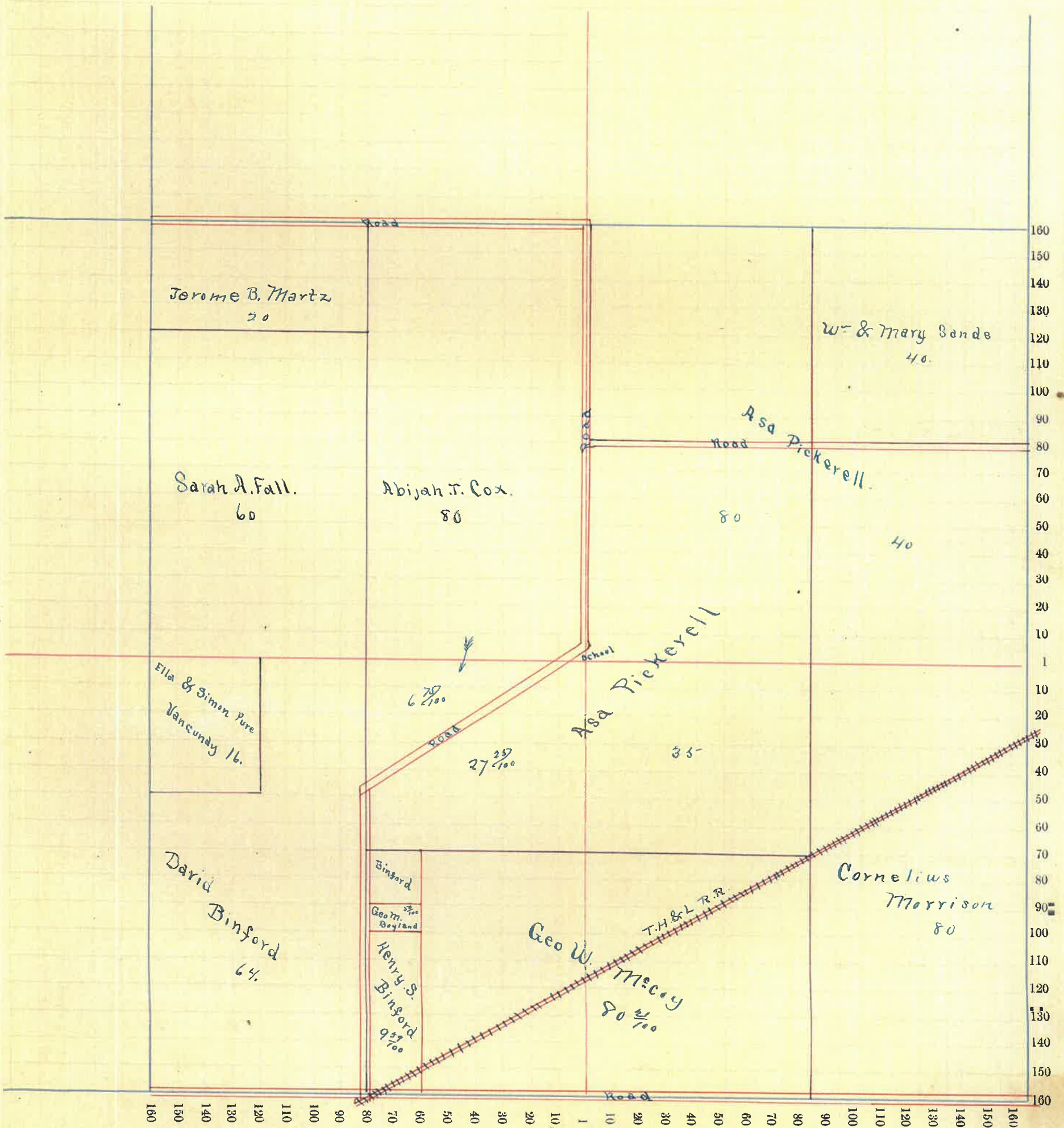
Assessor's Plat Book for Union Township, No. _____

NAMES OF OWNERS.	Number on Plat.	DESCRIPTION.	Section.	Township.	Range.	Acres.	Hundredths.	Value of Lands.	Value of Improvements.	Value of Lands and Improvements.
Sydia A Thomas			13	19	4					
Ella ^{Wm} Simon P. Vaughey		Qt NW 8 th	13	19	4	16		240		
Sarah W Fall		Qt NW				60		1500	125	
David Bieford		Qt NW 2 nd 8 th				64		1900	600	
Henry Bieford		Qt E 8 th				9.59		375	600	
Abigail T Cort		Qt NW				80		2700	150	
" "		" 8 th				6.75		200		
Wm ^{Wm} Mary Dauds		Qt E 2 nd NE				40		1300	400	
Asa W Pickens		Qt Sec				182.75		0875	700	
Geo W Boyland		Qt E 8 th				50	00	25.75		
Geo W McCoy		Qt NW				55		2600	400	
		" 8 th				25.25				
Cornelius Morrison		E 2 nd SE				80		2800	700	
Jesse B Mast		Qt NW				20		600		

Section No. 13

Congressional Township No. 19, R. 4

SCALE:—Forty rods to an inch, or ten rods to a space, Congress Land, which is one mile square for a section.



Montgomery County, Indiana, 1891.

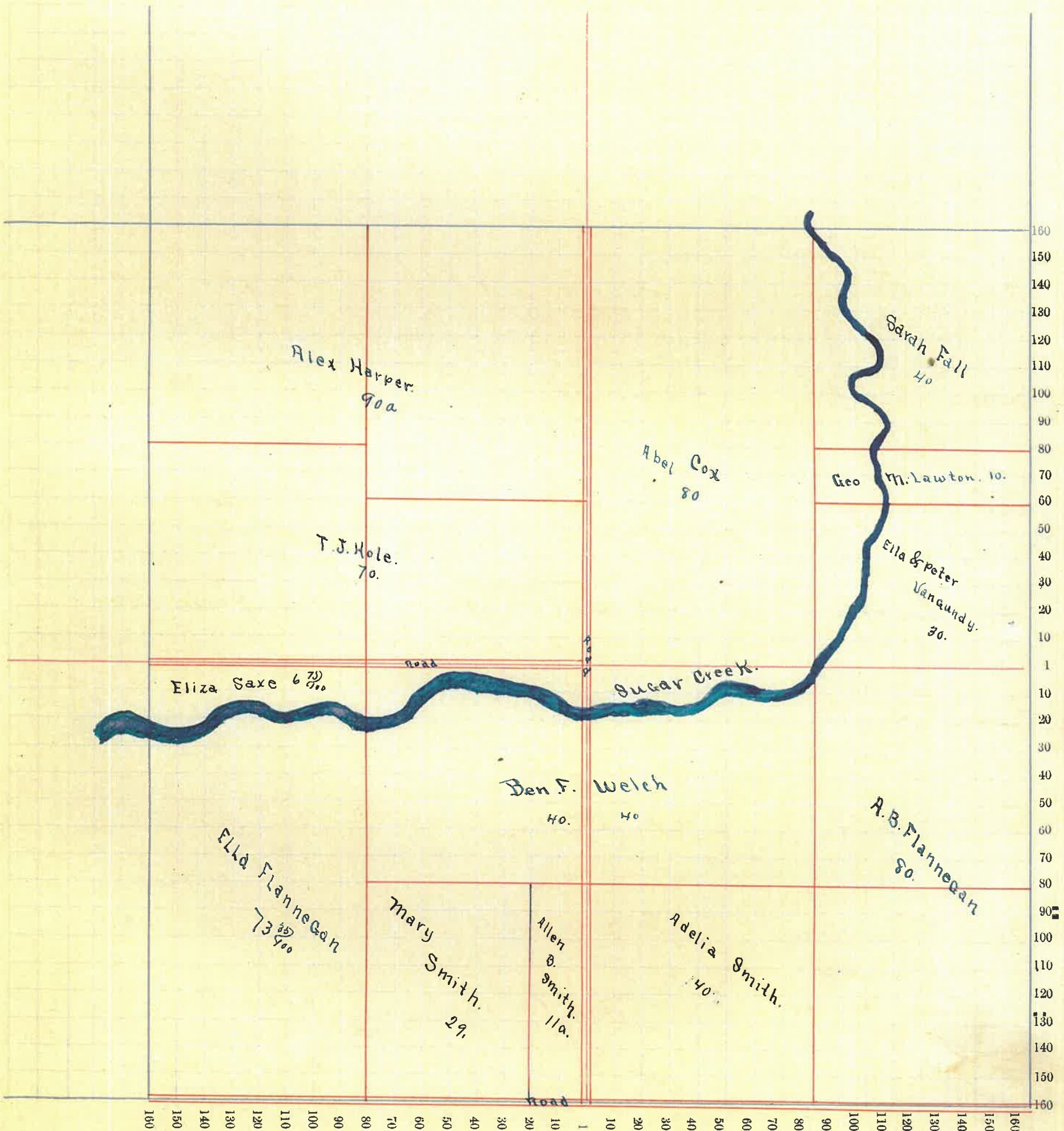
Assessor's Plat Book for Union Township, No. _____

NAMES OF OWNERS.	Number on Plat.	DESCRIPTION.	Section.	Township.	Range.	Acres.	Hundredths.	Value of Lands.	Value of Improvements.	Value of Lands and Improvements.
Bess F Welch		Q ^t SW	14	19	4	40		800	400	
" "		Q ^t SE				40		800		
Ella Flaumgaw		Q ^t NW SW				73	25	2440	250	
A. B. Flaumgaw		E ^m SE				80		2600	350	
Sarah A Fall		Q ^t NE				40		1000		
A. M. Cox		W ^m NE				80		2600	200	
Thomas J Hole		Q ^t NW				70		2400	200	
Alex Hooper		Q ^t SW				90		2900	200	
Mary Smith		Q ^t SW				29		725		
Eliza Cox 2		Q ^t SW				6	75	175	75	
A. B. Smith		Q ^t SW				11		300	250	
Geo M Lambin		Q ^t NE				10		200	200	
Adelia Smith		Q ^t SE				40		1400		
Ella Aug S. P. Vaughey		Q ^t NE				30		550		

Section No. 14

Congressional Township No. 19, R. H

SCALE:— Forty rods to an inch, or ten rods to a space, Congress Land, which is one mile square for a section.



Montgomery County, Indiana, 1891.

Assessor's Plat Book for Union Township, No. _____

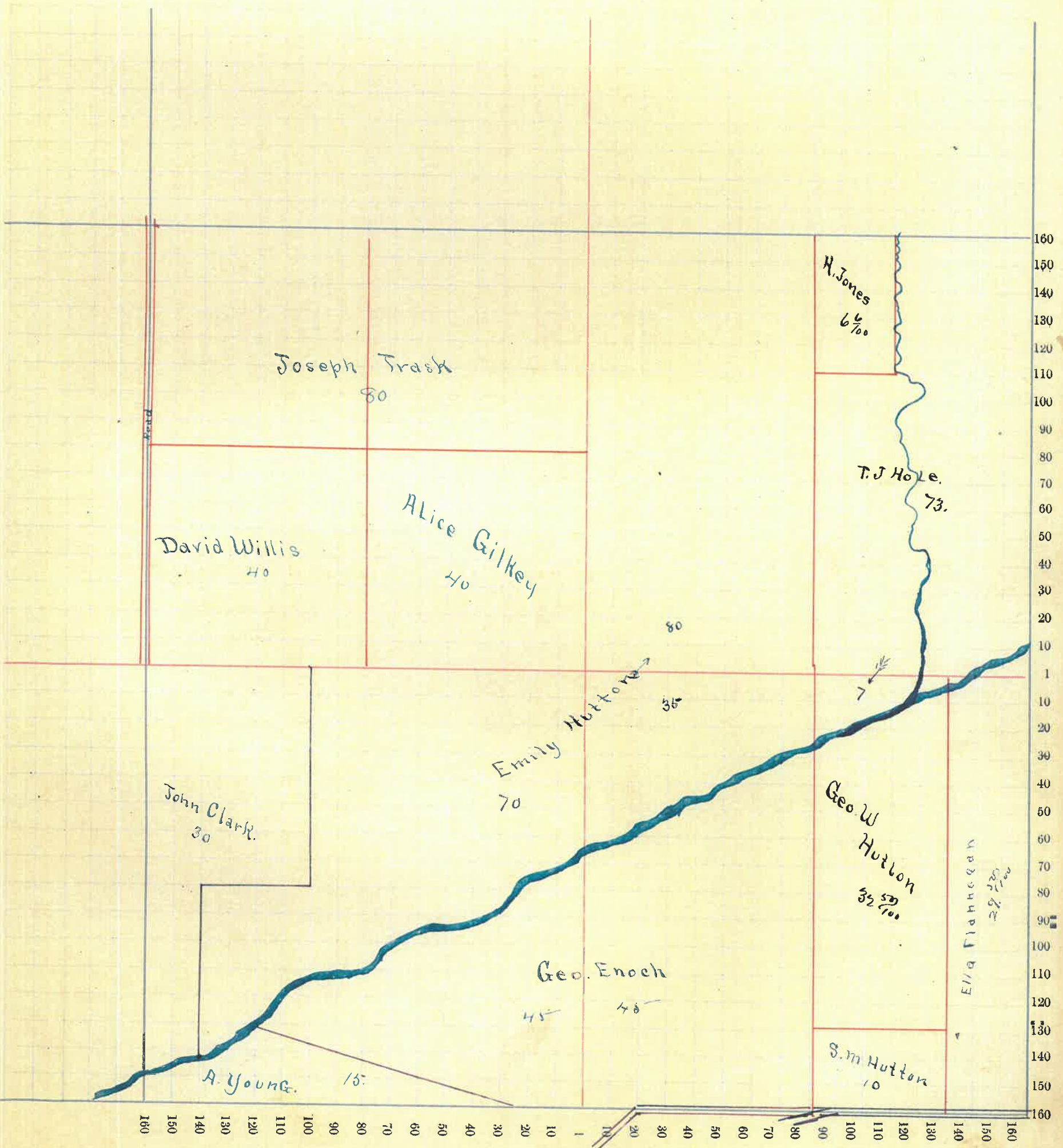
NAMES OF OWNERS.	Number on Plat.	DESCRIPTION.	Section.	Township.	Range.	Acres.	Hundredths.	Value of Lands.	Value of Improvements.	Value of Lands and Improvements.
Joseph Trask		N ^w NW	15	19	4	81		2640	125	
David Willis		SW NW				40		1000		
Alice Gilkey		SE NW				40		1200		
Emily Hutton		NE ^{1/4} NW ^{1/4} SE ^{1/4} NW ^{1/4}				180		6700	1200	
John Clark		NE NW				30		700	100	
Al Young		NE NW				15		200		
Geo Enoch		NE ^{1/4} SE ^{1/4} NW ^{1/4}				90		3100	1500	
Geo W Hutton jr.		NE SE				325		900	200	
SM Hutton		NE SE				10		425	700	
Ella Hamegan		NE ² SE				2950		975	150	
Harrison Jones		NE NE				600		75		
T. J. Hole		NE ^{1/4} NE ^{1/4} SE				800		1675	300	

Section No. 15

80.2
51
13 1 26

Congressional Township No. 19, R. 4

SCALE:—Forty rods to an inch, or ten rods to a space, Congress Land, which is one mile square for a section.



Montgomery County, Indiana, 1891.

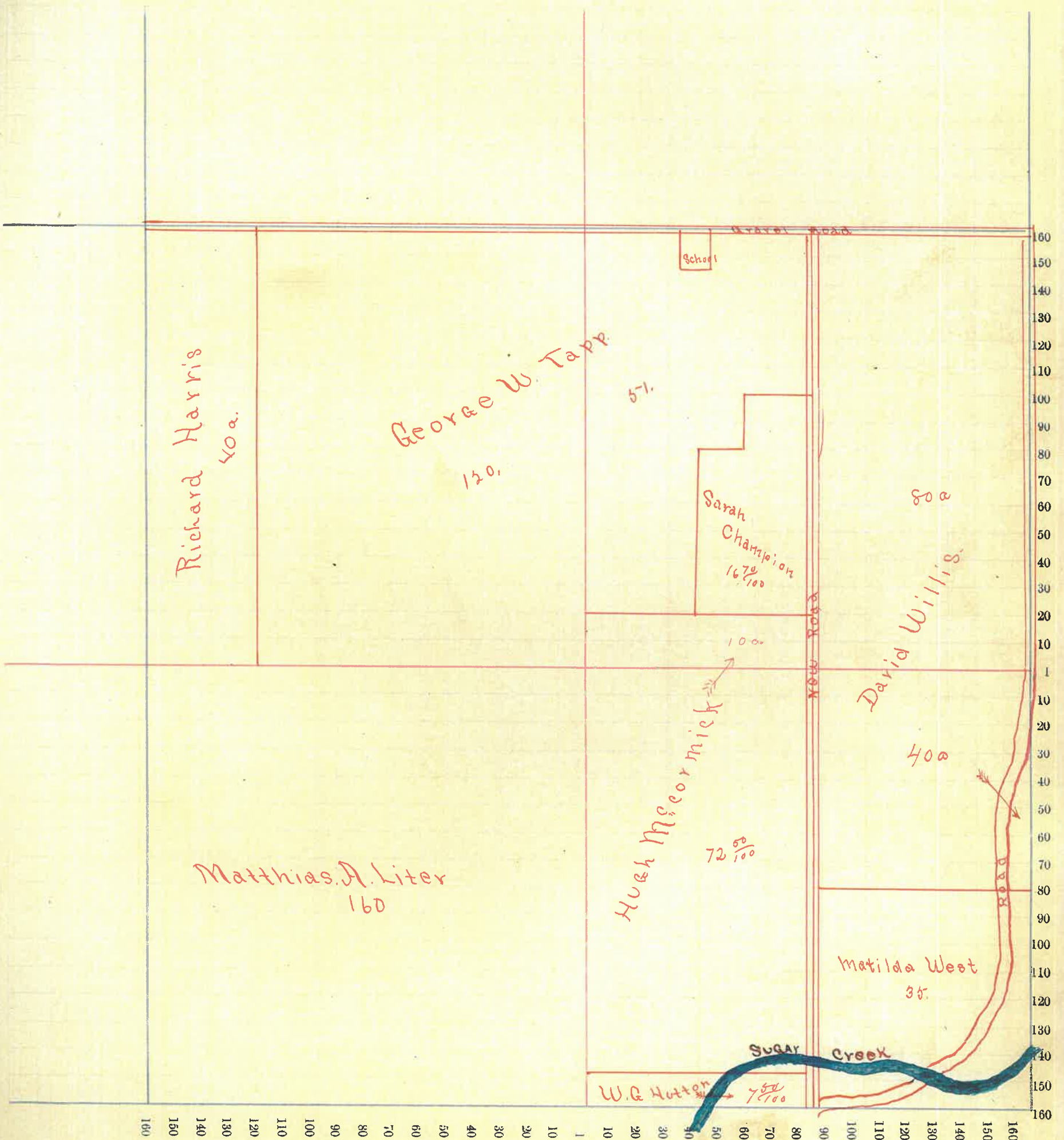
Assessor's Plat Book for Union Township, No. _____

NAMES OF OWNERS.	Number on Plat.	DESCRIPTION.	Section.	Township.	Range.	Acres.	Hundredths.	Value of Lands.	Value of Improvements.	Value of Lands and Improvements.
Sarah Champion		Qt NW NE	16	19	4	76	70	400	75	
Richard Harris		NW NW NW				40		1450		
W. G. Hullon		Qt NW DE				7	50	100		
David Willis		E ² NE				80		2800	700	
" "		NE of DE				40		800		
Matilda West		Qt DE of DE				35		425	150	
Geo W Toffe		Qt NW				120		4200	300	
" "		Qt NE				57		1785	250	
Joseph McCormack		Qt NW DE				72	50	1650	100	
" "		Qt NW NE				10				
Matthias A Siler		Qt NW				160		5600	250	

Section No. 16

Congressional Township No. 19, B. 4

SCALE:—Forty rods to an inch, or ten rods to a space, Congress Land, which is one mile square for a section.



Montgomery County, Indiana, 1891.

Assessor's Plat Book for Union Township, No. _____

NAMES OF OWNERS.	Number on Plat.	DESCRIPTION.	Section.	Township.	Range.	Acres.	Hundredths.	Value of Lands.	Value of Improvements.	Value of Lands and Improvements.
Richard Harris		E ² NE	17	14	4	80				
" "		NE of DE				40		4350	250	
Mary E Jackson		DE of DE				40		1380	150	
Matthias A. Libes		DE DE					66	25		
Henry Long		DE NW				154	56	4950	750	
" "		DE NE				80		2800		
Jess Donaldson		DE NW				37	37	1250		
Alice M ^{rs} Clelland		DE NW				117	50	3995	300	
Chas S Myers		DE NW					43	10		
Mariah Elliott		DE NW					250	70		
Sallie E Crabbs		DE NW					5	175		
Dullie C & Etta P. Crabbs		DE NW					240	80		
Ristin & Kennedy		W ² DE				80		2600		

Section No. 17

Congressional Township No. 19, R. H

SCALE: - Forty rods to an inch, or ten rods to a space, Congress Land, which is one mile square for a section.



Montgomery County, Indiana, 1891.

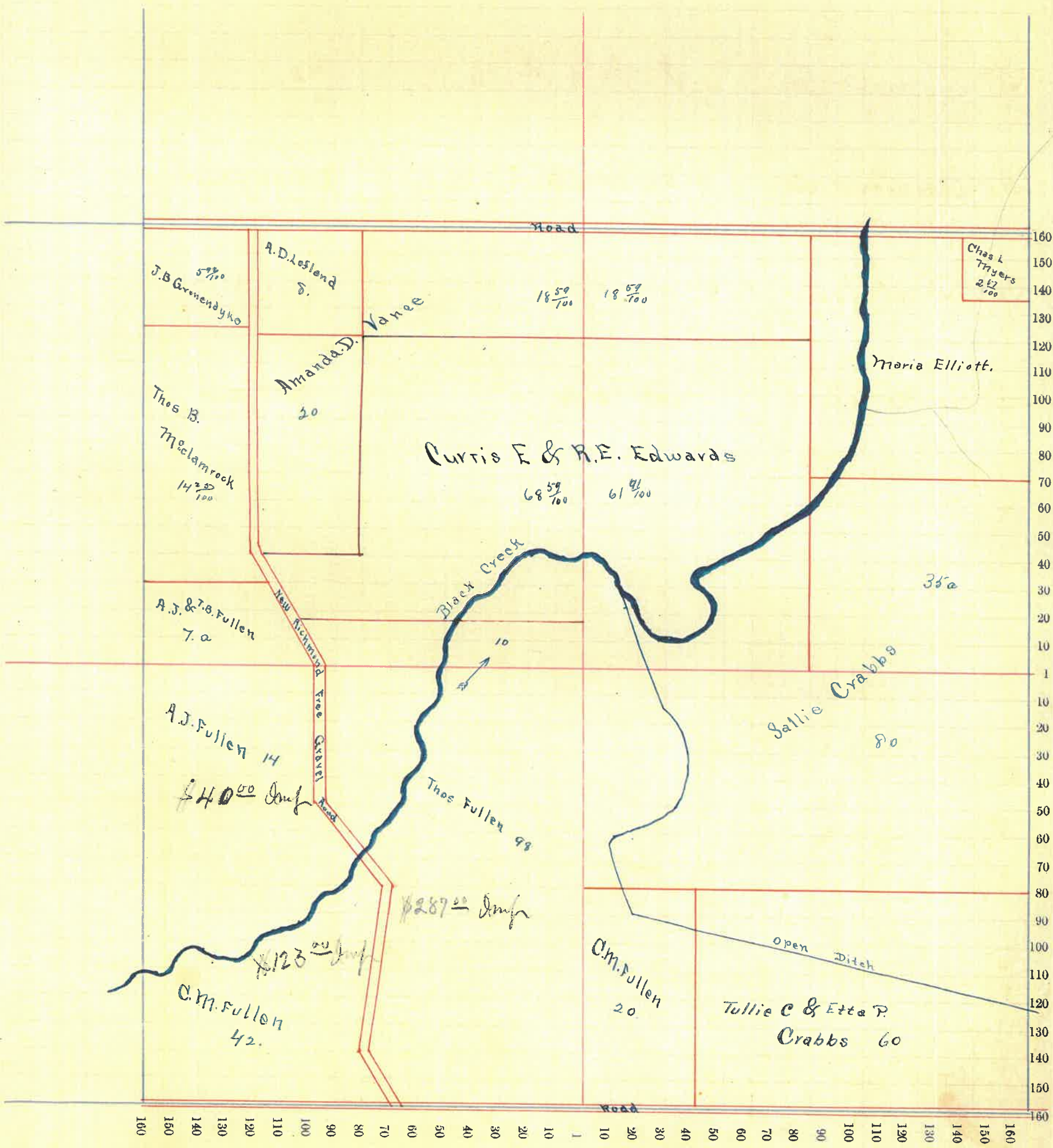
Assessor's Plat Book for Union Township, No. _____

NAMES OF OWNERS.	Number on Plat.	DESCRIPTION.	Section.	Township.	Range.	Acres.	Hundredths.	Value of Lands.	Value of Improvements.	Value of Lands and Improvements.
Amanda Vance		Plt NW	18	19	4	38	59	2468	400	
"		Plt NE				18	59			
Chas L Myers		Plt NE				257		100	75	
Maria Elliott		Plt NE				42		1350		
John B Grundyke		Plt NW				592		270	300	
A. D. Sflaud		Plt NW				809		340		
A J F B Fuller		Plt NW				775		215	50	
A J Fuller		Plt SW				14		700	40	
Phos B. Fuller		Plt NW				98		3260	280	
"		Plt SW				10				
Phos A M ^o clawns		Plt NW NW				1425		650	100	
Chas M Fuller		Plt SE				20		1000	123	
"		Plt SW				42		1890		
Curtis Aug R. E. Edwards		Plt NW				68	59	3200	350	
"		Plt NE				61	40			
Fulli E ^{Aug} Etta P Crabb		Plt 2 ^d SE				61	21	2380	100	
Sallie Crabb		Plt E NE				35		1200	550	
		Plt SE				80		3000		

Section No. 78

Congressional Township No. 19, R. 4

SCALE:—Forty rods to an inch, or ten rods to a space, Congress Land, which is one mile square for a section.



Montgomery County, Indiana, 1891.

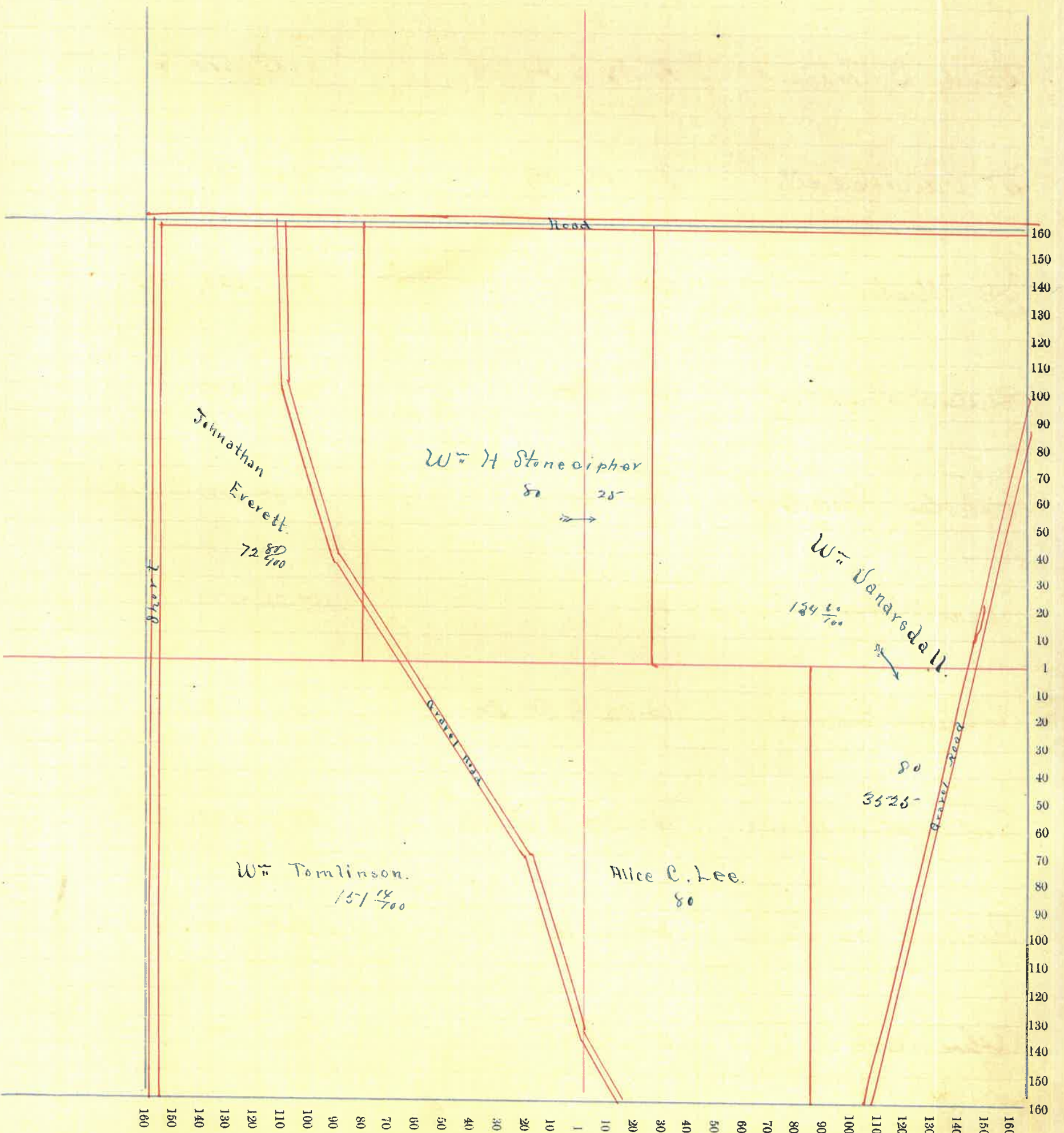
Assessor's Plat Book for Union Township, No. _____

NAMES OF OWNERS.	Number on Plat.	DESCRIPTION.	Section.	Township.	Range.	Acres.	Hundredths.	Value of Lands.	Value of Improvements.	Value of Lands and Improvements.
Jonathan Everett		Pl 17 th Mr	19	19	4	72	80	3200	400	
W ^m Stone-Ciphus		P Mr ⁹⁴ Pl New				105		4660	800	
W ^m Vauersdall		Pl New & Pl DE				214	60	9825	900	
W ^m Trulism		Pl. Mr				157	14	6650	200	
Alice & Lee		Pl AE				80		3600	75	

Section No. 19

Congressional Township No. 19, R. 4

SCALE:—Forty rods to an inch, or ten rods to a space, Congress Land, which is one mile square for a section.



Montgomery County, Indiana, 1891.

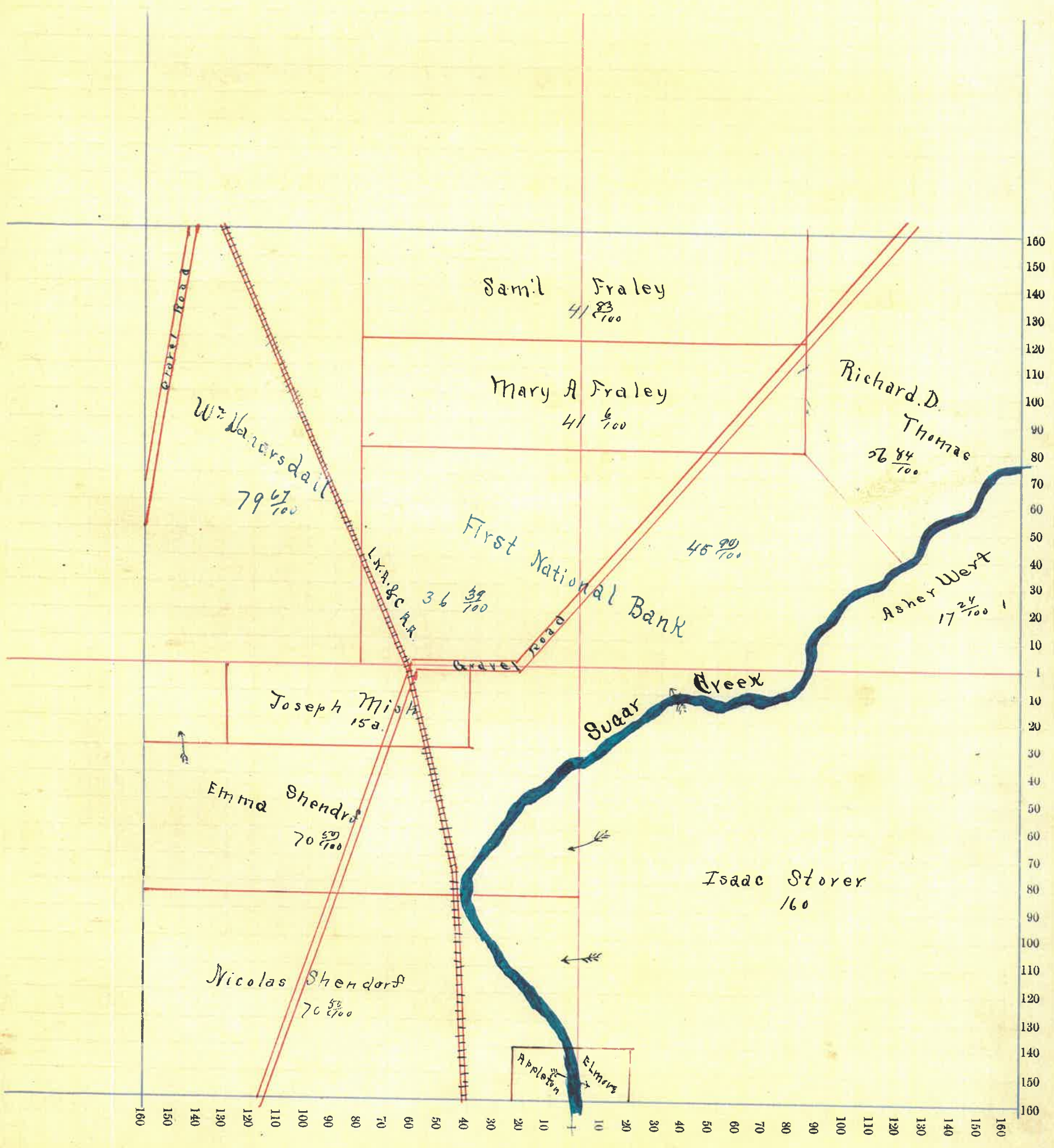
Assessor's Plat Book for Union Township, No. _____

NAMES OF OWNERS.	Number on Plat.	DESCRIPTION.	Section.	Township.	Range.	Acres.	Hundredths.	Value of Lands.	Value of Improvements.	Value of Lands and Improvements.
Mary A. Praley		Qt Me & Qt NW				41 00	1600	350		
Saul L. Praley		Qt Me & Qt NW				41 83	1600	x		
Wm. Vauersdall		Qt NW NW				79 67	2975			
Geo. Wish		Qt NW				15	630	175		
Emma Shendorf		Qt NW				70 57	2150			
Nicholas Shendorf		Qt NW				70 57	2150	600		
Isaac Stron		Qt				159 28	4070			
Appelton Eluon		Qt NE & Qt NW				4	75			
First National Bk.		Qt NW & Qt NE				82 31	2150	250		
Richard H. Plumer		Qt NE				56 84	2000	600		
Asler Smith		Qt NW				17 24	200			

Section No. 20.

Congressional Township No. 19. R. 4.

SCALE:—Forty rods to an inch, or ten rods to a space, Congress Land, which is one mile square for a section.



Montgomery County, Indiana, 1891.

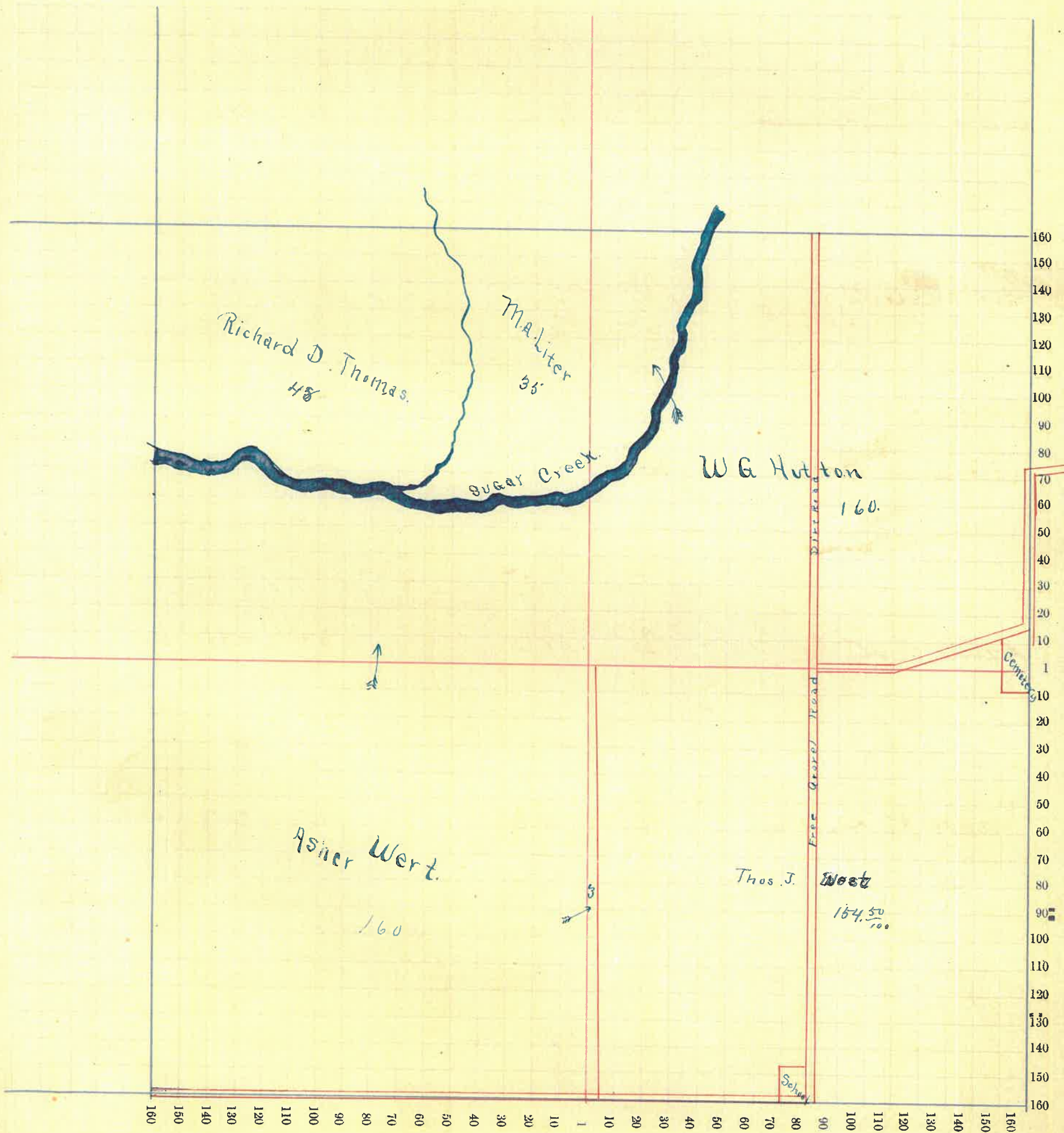
Assessor's Plat Book for Union Township, No. _____

NAMES OF OWNERS.	Number on Plat.	DESCRIPTION.	Section.	Township.	Range.	Acres.	Hundredths.	Value of Lands.	Value of Improvements.	Value of Lands and Improvements.
Richard D Penman		Qt NW	21	19	4	48	1000			
Matthias Libi		Qt NW				35	875			
Mrs. J Mast.		Qt SE				152	50	5800	60	
Dr. G. Denton		Qt NE				160	4200	280		
Asher Court		Qt NW				65	2000			
" "		Qt SW				160	6200	1200		
" "		Qt SE				3	100			

Section No. 27

Congressional Township No. 19, R. 4

SCALE: - Forty rods to an inch, or ten rods to a space, Congress Land, which is one mile square for a section.



160

Montgomery County, Indiana, 1891.

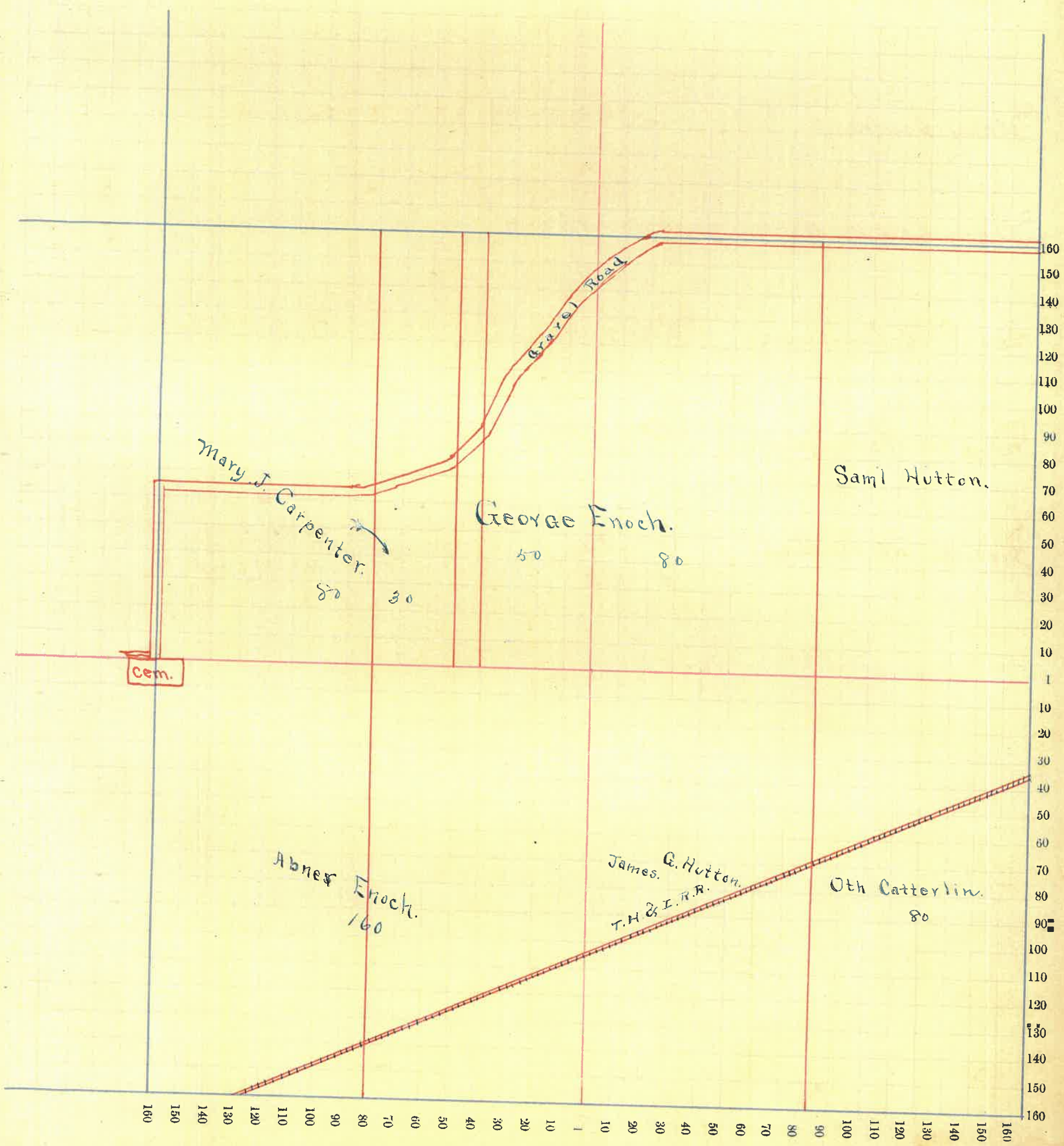
Assessor's Plat Book for Union Township, No. _____

NAMES OF OWNERS.	Number on Plat.	DESCRIPTION.	Section.	Township.	Range.	Acres.	Hundredths.	Value of Lands.	Value of Improve-ments.	Value of Lands and Improvements.
Miss Catterlin		E ⁿ 08	22	19	4	78		2600		
Mary J. Corfuels		07 NW				110		2600	400	
Geo Enoch		07 NW				60		1700		
" "		07 NE				80		3340		
Oliver P. Enoch		SW				160		5800	600	
Samuel Hutton		E ⁿ NE				80		2340	200	
James G Hutton		N ⁿ SE				80		2600	600	

Section No. 22

Congressional Township No. 19, R. 4

SCALE: - Forty rods to an inch, or ten rods to a space, Congress Land, which is one mile square for a section.



Montgomery County, Indiana, 1891.

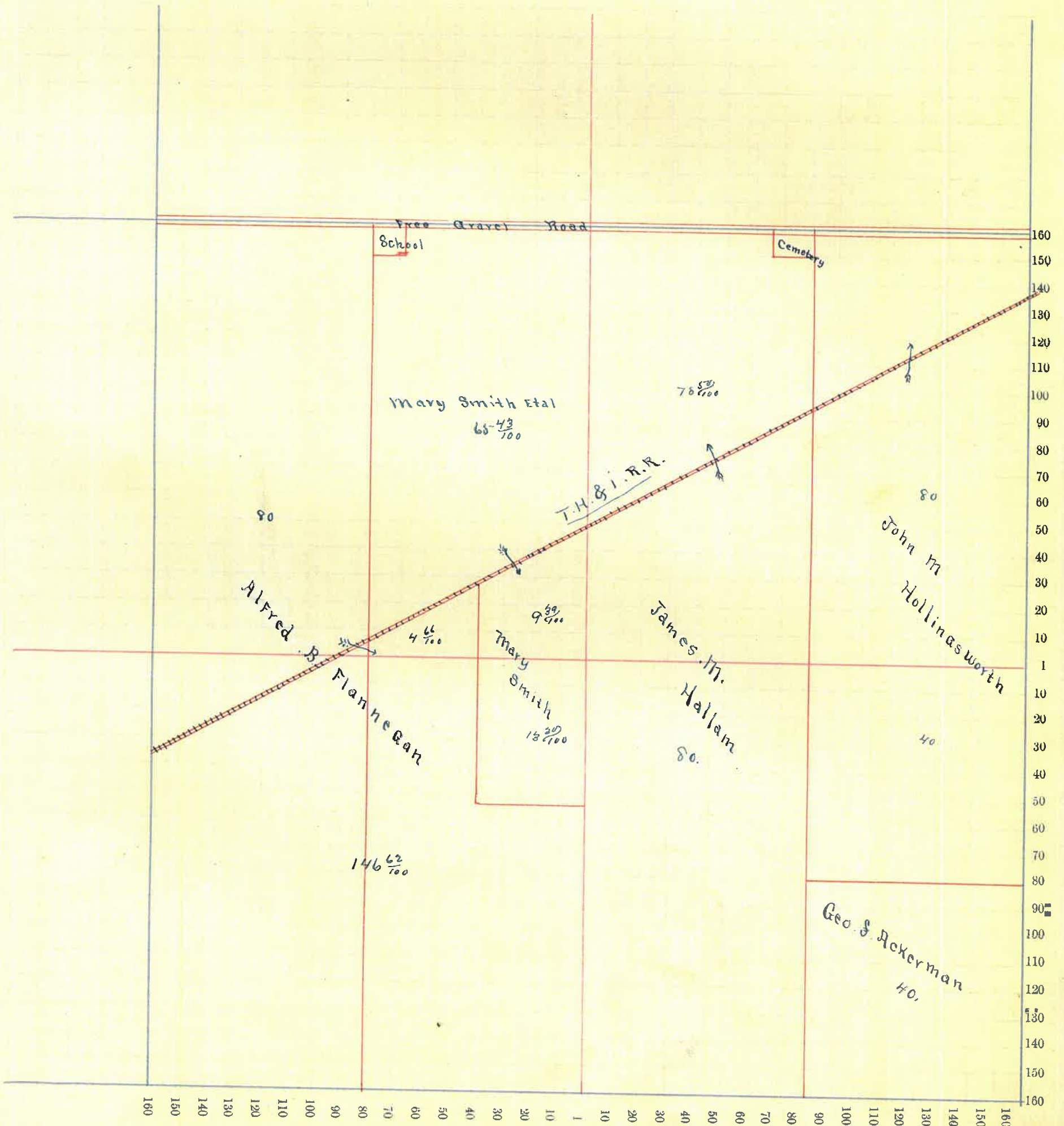
Assessor's Plat Book for Union Township, No. _____

NAMES OF OWNERS.	Number on Plat.	DESCRIPTION.	Section.	Township.	Range.	Acres.	Hundredths.	Value of Lands.	Value of Improvements.	Value of Lands and Improvements.
Alfred Flaunegaw		Qt SW				146	62	4100		
"		Qt NW				84	66	3350	600	
Mary Smith		Qt NW 1/4 Qt SW				22	69	610		
Mary Smith Etal		Qt E NW				65	42	2600	400	
Geo F Ackerman		SE of SE				40		1100		
John W Hollingsworth		Qt SE & Qt NE				120		3600		
James W Hallaw		Qt NE				78	50	3000	600	
"		Qt SE				80		2000		

Section No. 23

Congressional Township No. 19, R. 4

SCALE:—Forty rods to an inch, or ten rods to a space, Congress Land, which is one mile square for a section.



Montgomery County, Indiana, 1891.

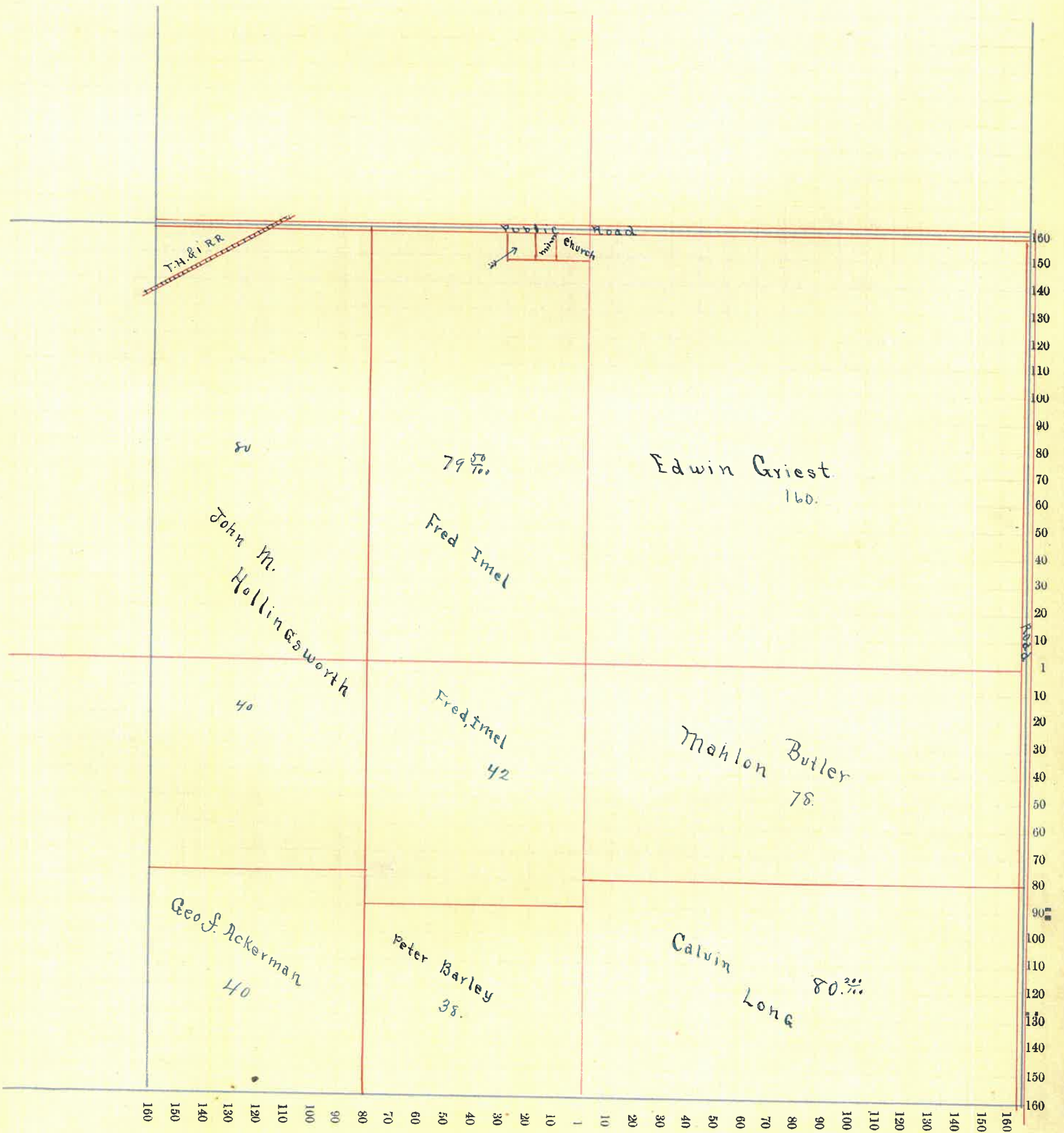
Assessor's Plat Book for Union Township, No. _____

NAMES OF OWNERS.	Number on Plat.	DESCRIPTION.	Section.	Township.	Range.	Acres.	Hundredths.	Value of Lands.	Value of Improvements.	Value of Lands and Improvements.
Edwin Grist		NE	24	19	4	160		5000	400	
Wahlou Butler		Q 2 E				78		2550		
Calvin Long		Q 2 E				82		3000	500	
Peter A Barley		Q E SW				38		1050	200	
Susau W Milner		Q SW					25	10	150	
Frederick Isuel		Q SW				79	50	2575	800	
"		Q SW				42		1150		
John M Hollingsworth		Q SW				80		2600	1000	
"		" SW				40		1100		
Geo B Ackerman		Q SW SW				40		1100	25	

Section No. 24

Congressional Township No. 19, R. H

SCALE: - Forty rods to an inch, or ten rods to a space, Congress Land, which is one mile square for a section.



Montgomery County, Indiana, 1891.

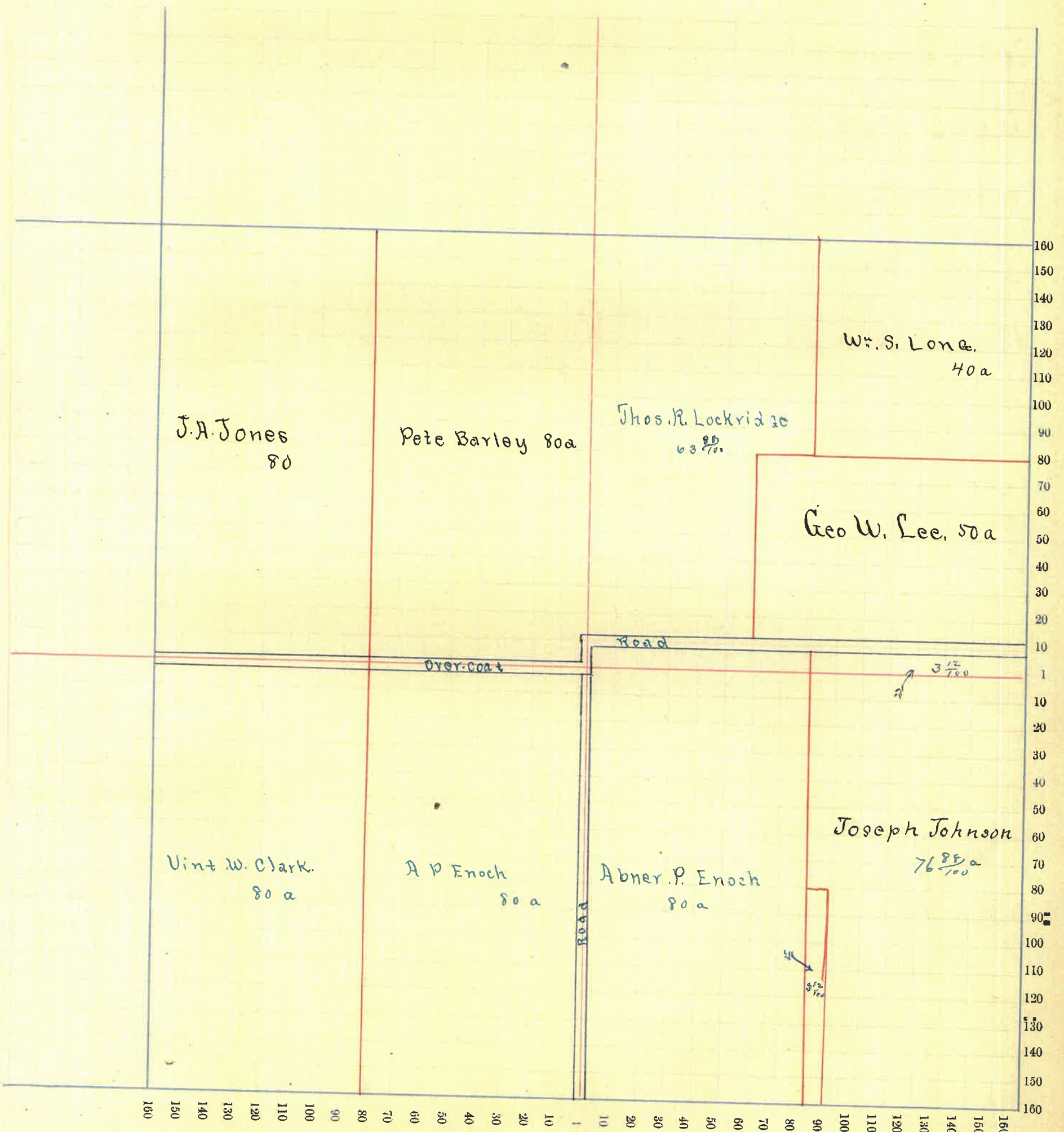

Assessor's Plat Book for Union Township, No. _____

NAMES OF OWNERS.	Number on Plat.	DESCRIPTION.	Section.	Township.	Range.	Acres.	Hundredths.	Value of Lands.	Value of Improvements.	Value of Lands and Improvements.
Jonas A Jones		Or Mr	25	19	4	80		3000	600	
Abner P. Church		E ² SW				80		3200	1000	
" "		N ² DE				80		3000		
" "		Qt E ² DE				3	12	120		
" "		Qt N ² NE				3	12	120		
Mrs R Lockridge		Qt N ² NE				63	88	1800	200	
Vint. W. Clark.		N ² SW				80		3200	900	
Joseph Johnson		Qt E ² DE				76	88	2800	600	
" "		Qt NE				3	12	120		
Geo. W. See		Qt NE				50		2000	300	
W. S. Leung		Qt NE				40		1600	400	
Peter Barley		E ² NW				80		2800	200	

Section No. 25

Congressional Township No. 19, R. 4

SCALE: - Forty rods to an inch, or ten rods to a space, Congress Land, which is one mile square for a section.



Montgomery County, Indiana, 1891.


Assessor's Plat Book for Union Township, No. _____

NAMES OF OWNERS.	Number on Plat.	DESCRIPTION.	Section.	Township.	Range.	Acres.	Hundredths.	Value of Lands.	Value of Improve-ments.	Value of Lands and Improvements.
Ellen Brady		E ² M	26	19	4	80		3200		
W ^m Binfords lrs		Q ⁴ N ² E				159	50	6400	200	
Saul Long		SW				160		6300	700	
Saul Binford		N ² SE				80		2800	400	
Jacob Catterlin		N ² N ² E				80		2900		
W ^m W Clark		E ² SE				80		3100		

Section No. 26

Congressional Township No. 19, R. 4

SCALE:—Forty rods to an inch, or ten rods to a space, Congress Land, which is one mile square for a section.



Montgomery County, Indiana, 1891.

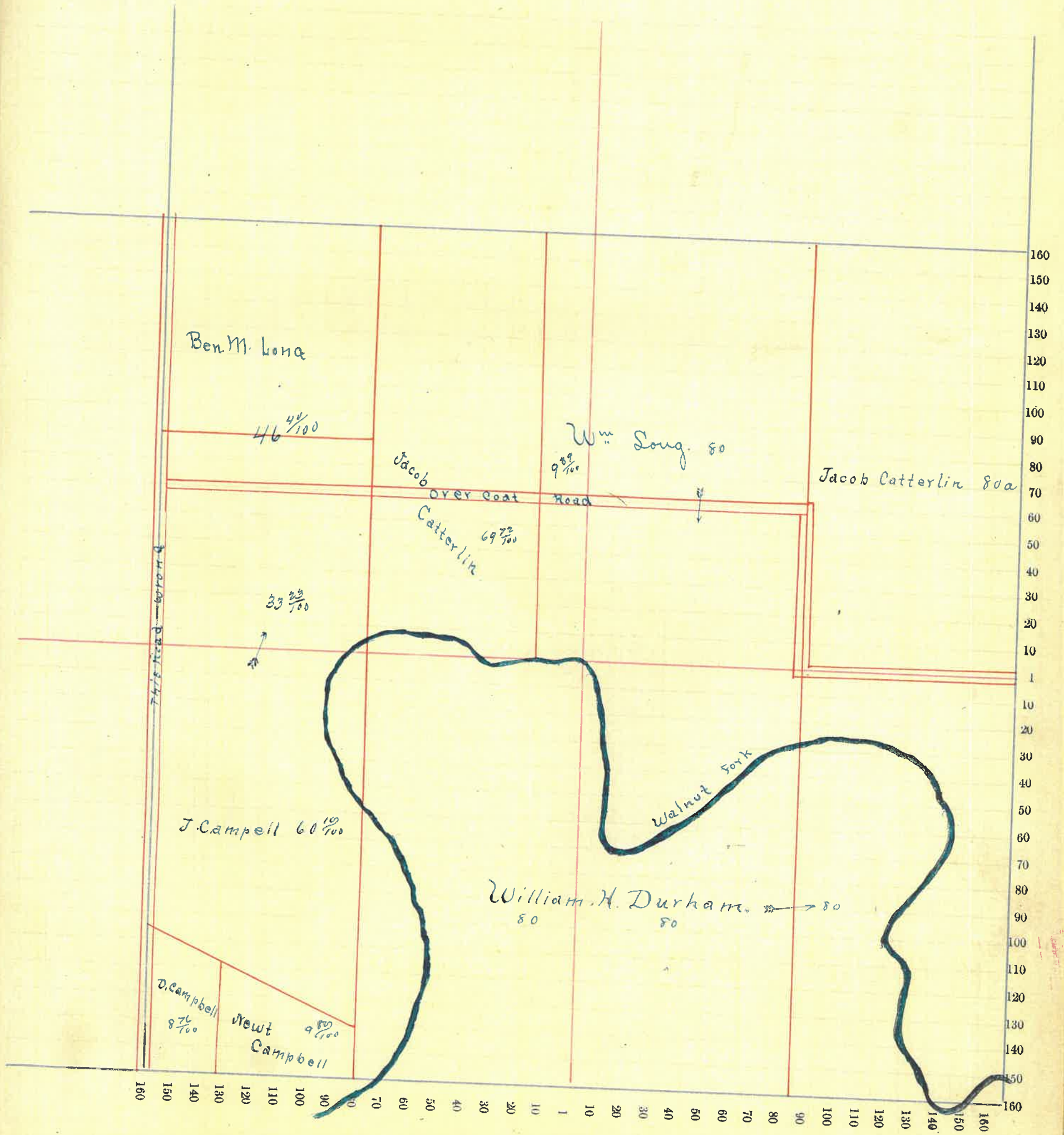
Assessor's Plat Book for Union Township, No. _____

NAMES OF OWNERS.	Number on Plat.	DESCRIPTION.	Section.	Township.	Range.	Acres.	Hundredths.	Value of Lands.	Value of Improvements.	Value of Lands and Improvements.
Artni Campbell		Q 1/2 SW	27	19	4	9 80	350			
Jane Campbell		Q SW				60 10	2400			
		Q NW				33 23	1300	800		
David Campbell		Q 1/2 SW				8 76	300			
Wm H Durhau		S. E.				160	5400	1000		
" "		E 2 SW				80	2600			
Wm Long.		1/2 NE				80	2760	500		
		Q SW				9 39	340			
Ben M Long		Q SW				46 40	1800	300		
Jacob Catterlin		Q SW				69 72	2000			
		E 2 NE				80	2600	1100		

Section No. 27

Congressional Township No. 19, R. 4

SCALE:— Forty rods to an inch, or ten rods to a space, Congress Land, which is one mile square for a section.



Montgomery County, Indiana, 1891.

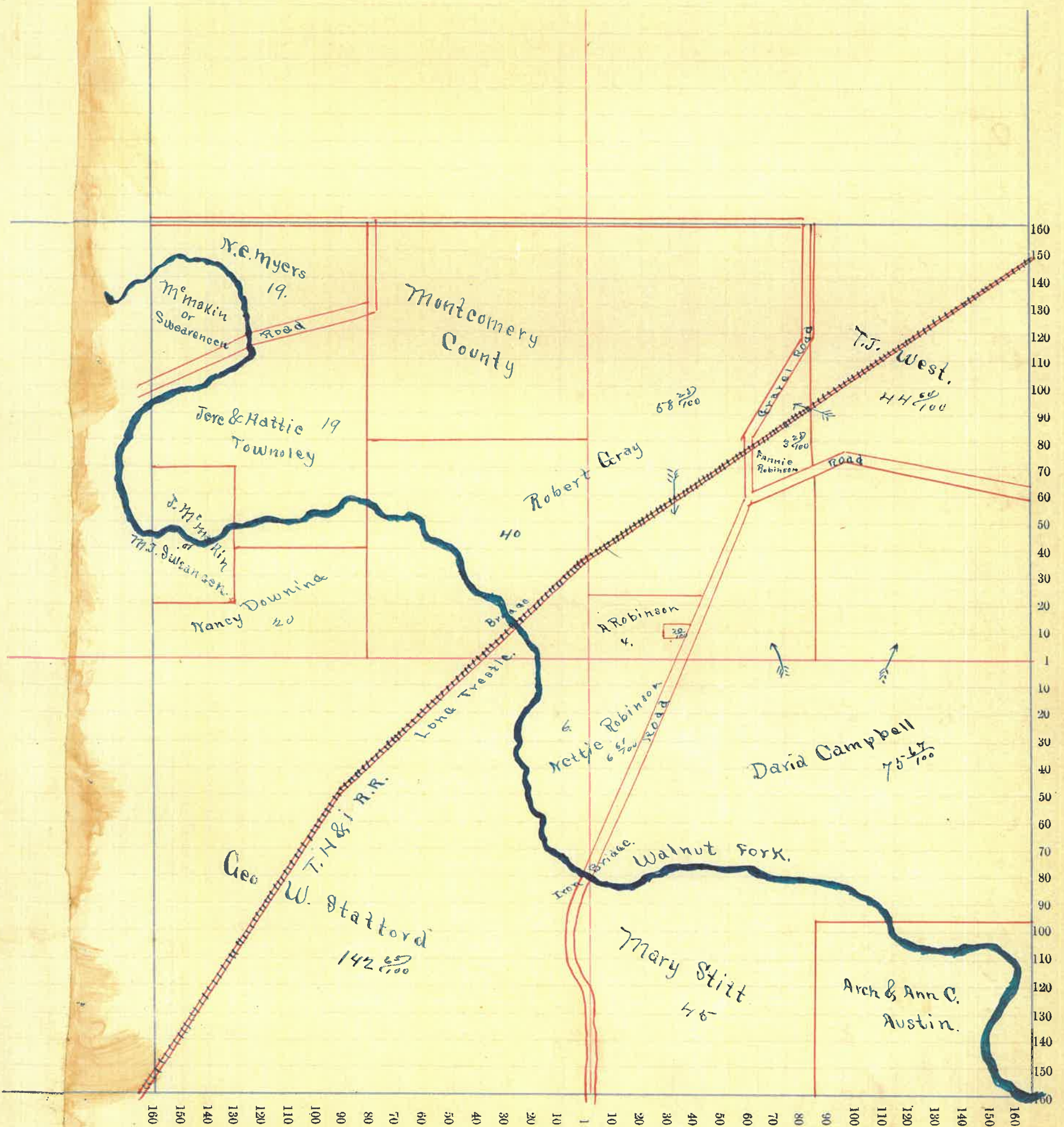
Assessor's Plat Book for Union Township, No. _____

NAMES OF OWNERS.	Number on Plat.	DESCRIPTION.	Section.	Township.	Range.	Acres.	Hundredths.	Value of Lands.	Value of Improvements.	Value of Lands and Improvements.
Thos J. West.		Pt Ne	28	19	4	44	60	1080		
Fannie Robinson		Pt Ne				3	25	100	150	
Robert Gray		Pt Ne. Pt SW				99	25	3040	400	
Nancy Downing		Pt				20		700		
David Campbell		Pt Ne Pt SE				124	07	4250	600	
Jon ^{and} Heattie Fumely		Pt W SW				19		400	450	
Allen Robinson		Pt SW Ne				4		160	340	
Artie Robinson		Pt Ne Pt SE Pt SW				12	81	500		
Mary J. Immanuel		Pt W SW				5	25	200		
N Eli Myers		Pt W SW				19		1000	350	
Mary Stitt		Pt SE				45		1485	700	
Jos Mcmakin		Pt W SW				10	50	200		
Geo W Stafford		Pt SW				142	65	7000	300	
Alice ^{and} Arde Austin		Pt E SE				32	75	1080		
Montgomery County		Ne SW				40				

Section No. 28

Congressional Township No. 19, R. 4.

SCALE:—Forty rods to an inch, or ten rods to a space, Congress Land, which is one mile square for a section.



Montgomery County, Indiana, 1891.

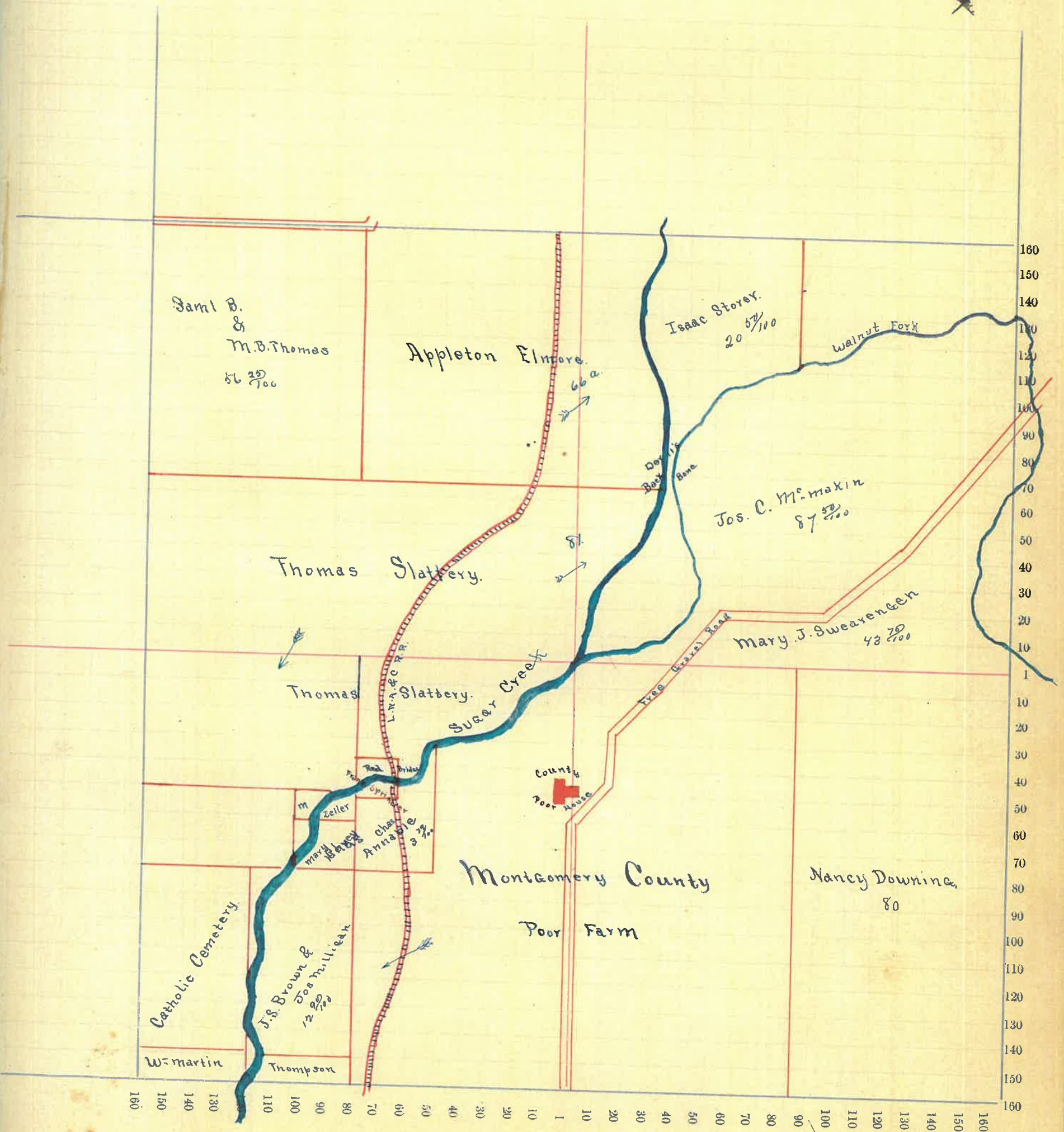
Assessor's Plat Book for Union Township, No. _____

NAMES OF OWNERS.	Number on Plat.	DESCRIPTION.	Section.	Township.	Range.	Acres.	Hundredths.	Value of Lands.	Value of Improvements.	Value of Lands and Improvements.
Phemas Slattery		Qt NW	29	19	4					
"		Qt NE				81.04		2900		
"		Qt NW & SW				15.75		550		
Isaac Storr		Qt NE				20.50		600	600	
M Jeller		Qt NW & SW				1.66		90		
Mary Hoory		Qt SW				2		100		
J. S. Brown and Jno Milligan		Qt NW & Qt SW				12.90		500	300	
Cyrus Thompson		Qt S ² SW				4		190		
Saul B ^{ny} M B Thomas		Qt SW				56.25		2500	200	
Appleton Elmore		Qt NW & Qt NE				56		2100	100	
Chas W Amable		Qt SW				3.79		150	100	
Jos. Mcmakin		Qt NE				87.50		3000	150	
Mary J Suranugan		Qt S.E. & Qt NE				43.75		1300		
John Springer		Qt SW				1		100		
Nancy Downing		E ² S.E.				80		5200	600	

Section No. 29

Congressional Township No. 19, R. 4

SCALE:—Forty rods to an inch, or ten rods to a space, Congress Land, which is one mile square for a section.



Montgomery County, Indiana, 1891.

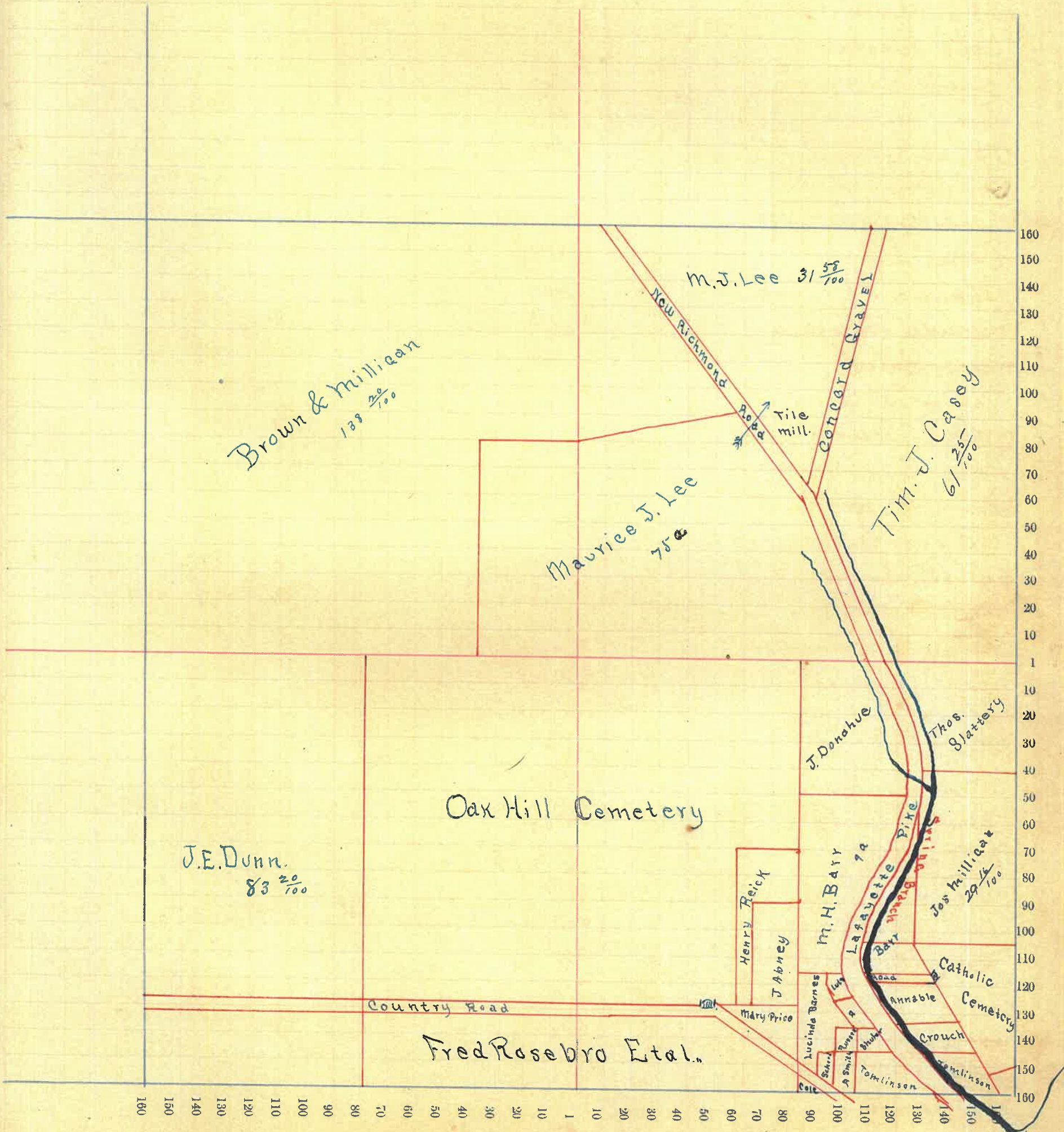
Assessor's Plat Book for Union Township, No. _____

NAMES OF OWNERS.	Number on Plat.	DESCRIPTION.	Section.	Township.	Range.	Acres.	Hundredths.	Value of Lands.	Value of Improve-ments.	Value of Lands and Improvements.
John & Milligan			30	19	4	138	20	6650	250	6900
J. E. Deuel.						83	20	3200	700	4000
Fred Roberts Etal						29	16	1700		
Eleanor Erle						75		75		
Maurice J. Lee.						85	78	3800	2000	
"						21	80	900		6700
Timothy J. Casey						61	25	2700	1000	3700
Luisa J. Abney						4		225	250	475
Sam Donahue						8		400		
Henry Reick						4		200	150	350
Phos Slattery						15	75	700		
Lucinda Barnes						8	61	570	225	785
Mary Price						1		50	150	200
Margaret Lutz						2	19	125	250	375
Eds Amable						1	50	75	200	275
Ananda Smith						1	33	50	25	75
Julia & Ananda Louch						3	34	50	50	100
David Stular						3	37	50	125	175
Joe Milligan						2	9	1500	50	1550
Martha A. Barr.						9		400	200	600
William Foulinson						3	91	200	150	350

Section No. 30

Congressional Township No. 19, R. 4

SCALE:—Forty rods to an inch, or ten rods to a space, Congress Land, which is one mile square for a section.



Montgomery County, Indiana, 1891.

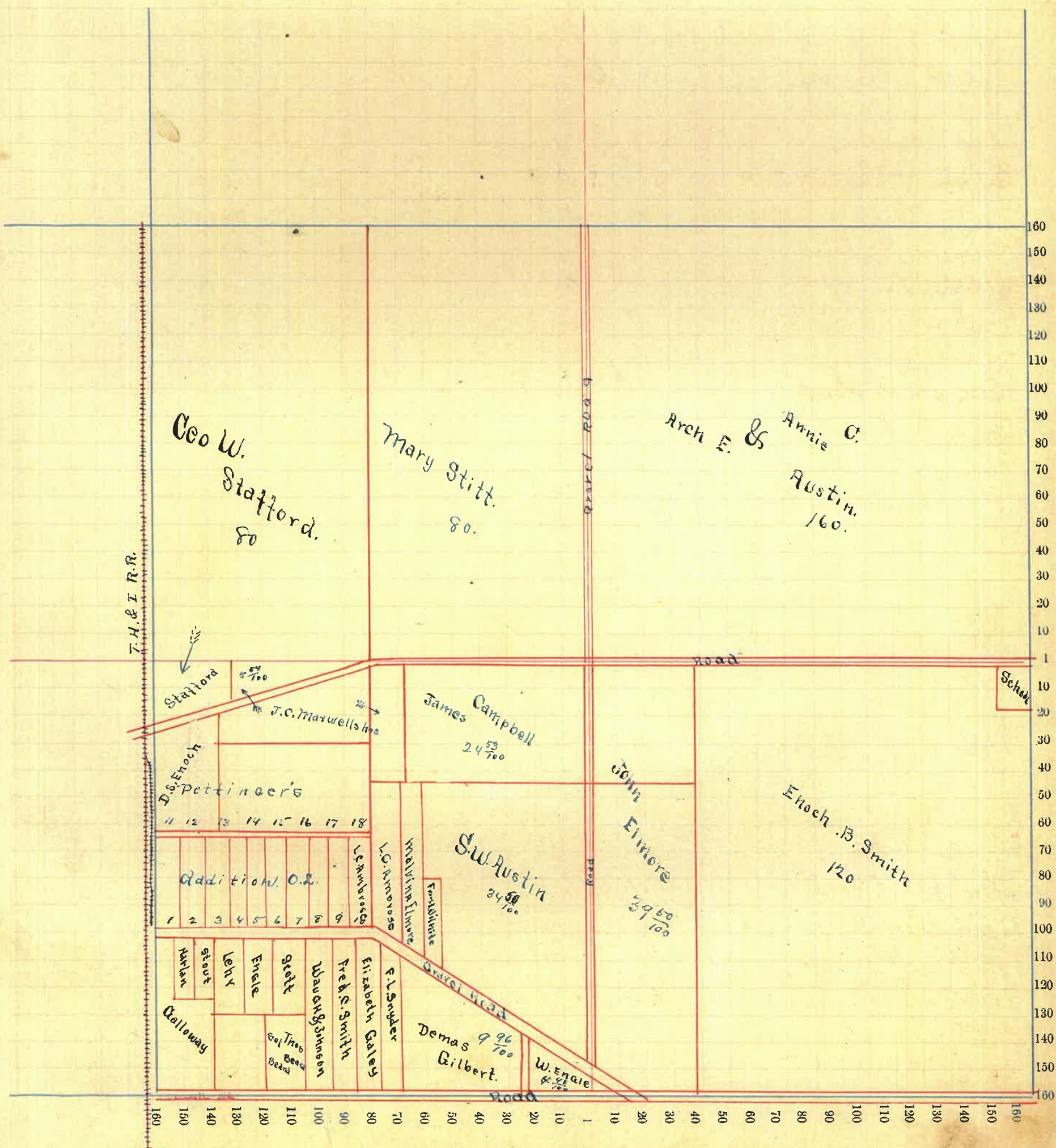
Assessor's Plat Book for Union Township, No.

NAMES OF OWNERS.	Number on Plat.	DESCRIPTION.	Section.	Township.	Range.	Acres.	Hundredths.	Value of Lands.	Value of Improvements.	Value of Lands and Improvements.
Geo W Stafford		W ^{1/2} M ^{1/2} E ^{1/2} Pt SW				82.67	7388	850		
Mary Still		E ² M ^{1/2}				80	6000			
Arch & Ag Annie Austin		Pt NE				160	11800	800		
Enoch B Smith		Pt SE				120	8400	200		
John Eluon		Pt SE				39.50	2765	800		
SW Austin		Pt E SW				34.80	2760	450		
James Campbell		Pt SE				24.03	1960			
John C Marmel. (heirs)		Pt SW Pottingers G ² Pt 13 ⁵ 14 ⁵				15.75	1260	500		
Thomas Gilbert		Pt SW				9.96	950	250		
W.B. Engle		Pt SW				2	600	1000		
Whillie Engle		Pt SW				4.48	560	240		
Frank L Snyder		Pt SW				1.77	300			
Elizabeth Galey		Pt SW				1.77	380	1500		
Ed & Smith		Pt SW				3.52	700	1800		
Waugh Ag Johnson		Pt SW				3.52	700			
Scott John He		Pt SW				1	300			
Phos Beard		Pt SW				1.48	200	400		
Sol Beard		Pt SW				1.29	150			
T.J. Lehr Ag Annie Bell		Pt SW				1	400	1800		
Josephine Stout		Pt SW					100	400		
W.T. Hearlan		Pt SW				30	100	600		
Eliza Galloway		Pt SW				4.47	900			
Francis S. Hillite		Pt SW				1.30	350	600		
Laria Eluon		Pt SW				4.08	1000			
Louis C. Auborne		Pt SW				3	800	400		
Dannie S Enoch		Pt SW Pottingers add 11 12 13					750	800		
Mice J. Durnell		Pottingers 2, 3, 4					1600			
Jas M ^{1/2} Sallu Corrus		Pottingers G ² Pt 6					100	400		
John Rensley		Pottingers add 6, 7, 8, 9, 15, 16					1750	1800		
Jenni Vaudean		Pottingers add 10, 11, 12					150	400		
Samuel Gott		" " 15, 16					150	400		
Mary J. Sayers		" " 24					400	400		

Section No. 33

Congressional Township No. 19, R. 4

SCALE:—Forty rods to an inch, or ten rods to a space, Congress Land, which is one mile square for a section.



Montgomery County, Indiana, 1891.

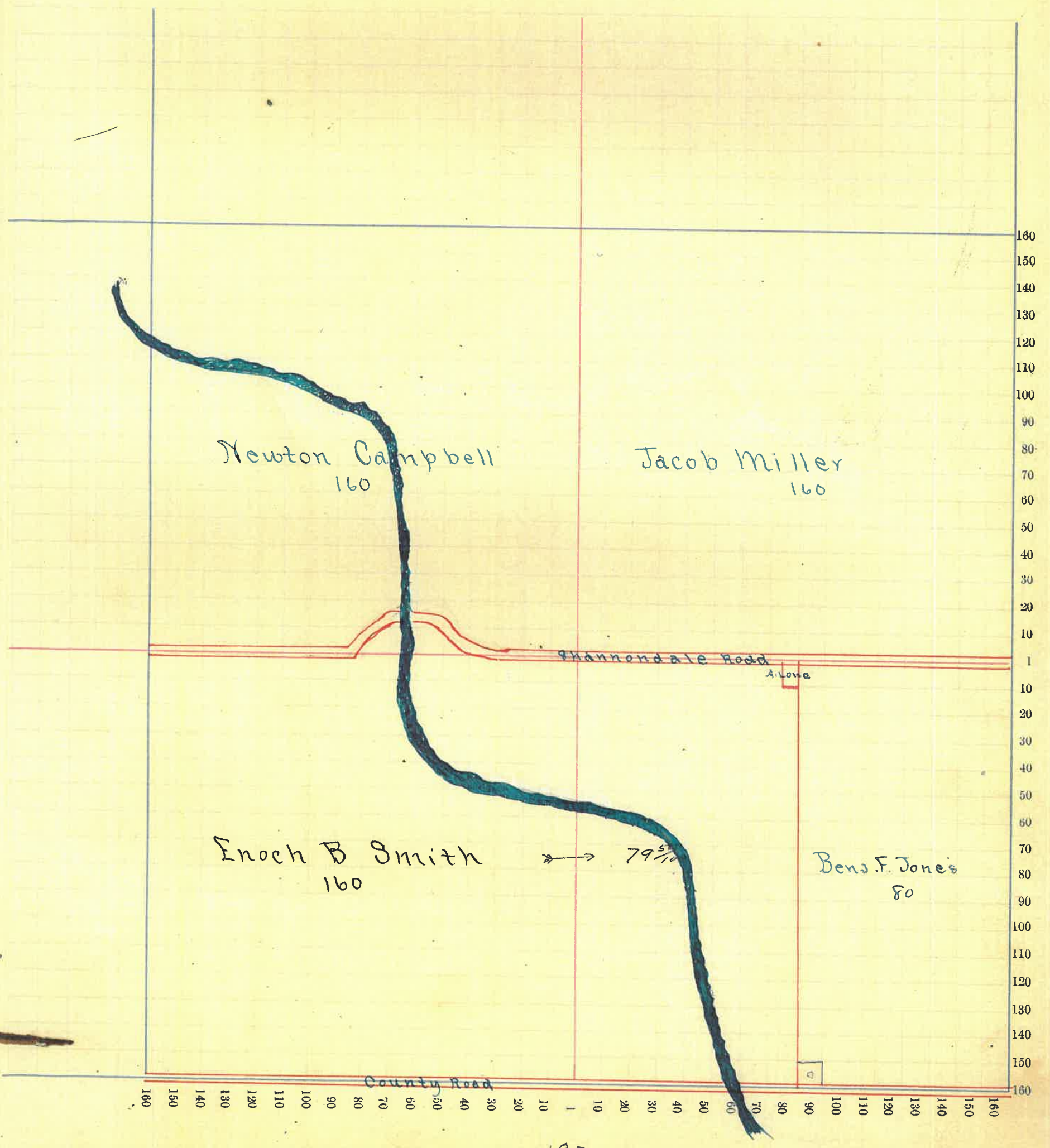
Assessor's Plat Book for Union Township, No. _____

NAMES OF OWNERS.	Number on Plat.	DESCRIPTION.	Section.	Township.	Range.	Acres.	Hundredths.	Value of Lands.	Value of Improvements.	Value of Lands and Improvements.
Martin Campbell		NW	34	19	4	160		6600	1000	
Jacob Miller		NE				160		7000	2000	
Enoch B Smith		SW NW SE				160		6600	2400	
						80		3000		
Amanda Long		Q 1/2 SE					50	25	125	
Bey. F Jones		E 1/2 SE				80		2600	400	

Section No. 34

Congressional Township No. 79, R. 4

SCALE:—Forty rods to an inch, or ten rods to a space, Congress Land, which is one mile square for a section.



Montgomery County, Indiana, 1891.

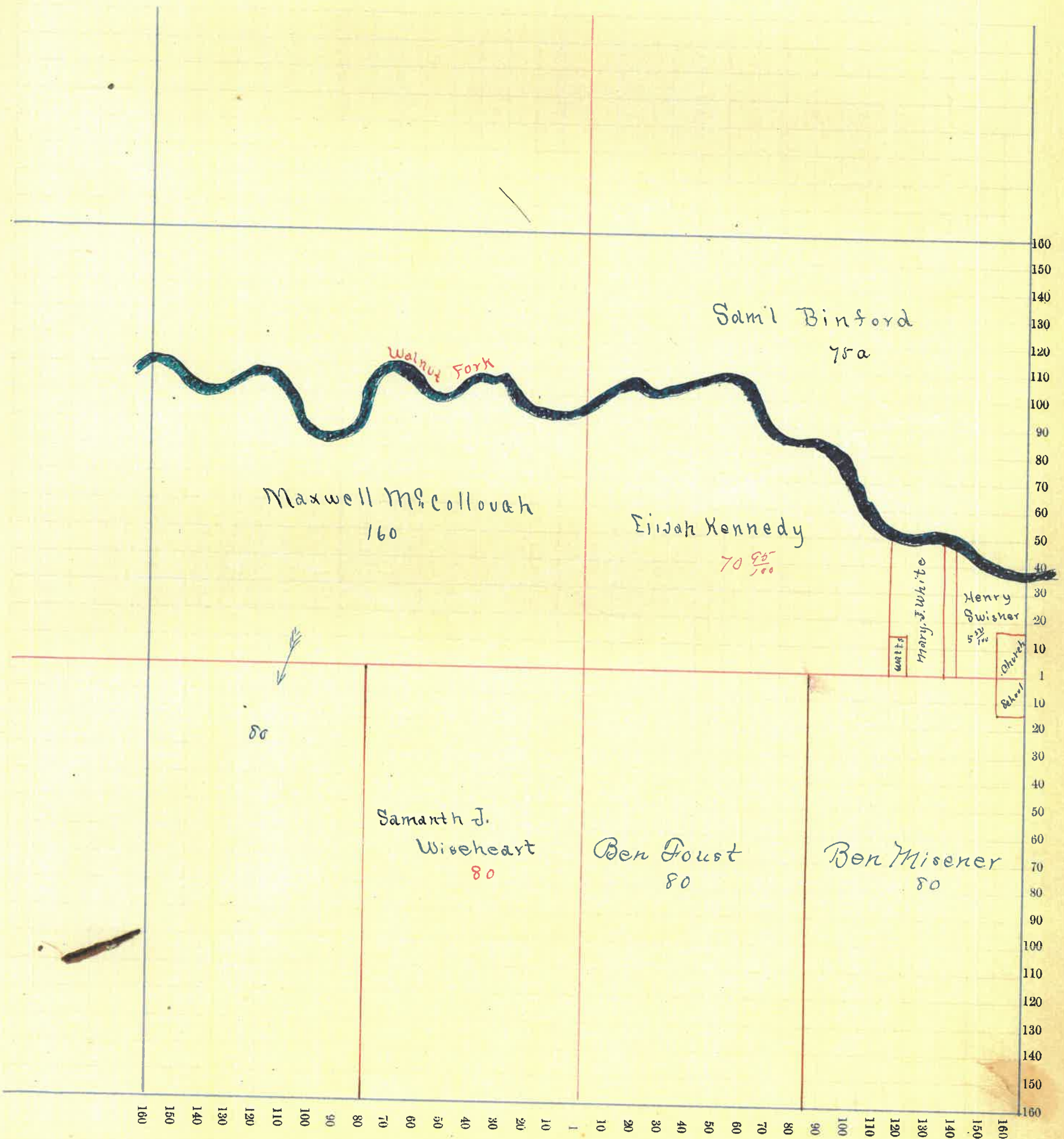
Assessor's Plat Book for Union Township, No. _____

NAMES OF OWNERS.	Number on Plat.	DESCRIPTION.	Section.	Township.	Range.	Acres.	Hundredths.	Value of Lands.	Value of Improvements.	Value of Lands and Improvements.
Elijah Kennedy		Q4 N ¹ W	35	19	4	77	7	2200	100	
Sauel Buford		Q N ¹ W				75		2800	350	
Mertie M Watts		Q4 E ² N ¹ W					50	25	350	
Mary J White		Q4 E ² N ¹ W					700	375	300	
Henry J Swisher		Q4 E ² N ¹ W					550	275	300	
Benj. Wisner		E ² SE					79	2700	800	
Benj. Foust		N ² SE					80	2800	500	
Samantha J Miskew		E ² SW					80	2800	800	
Maymie McCallough		SW					100	6000	1000	
" "		N ² SW					80	2800	400	

Section No. 35

Congressional Township No. 79, R. H

SCALE:—Forty rods to an inch, or ten rods to a space, Congress Land, which is one mile square for a section.



Montgomery County, Indiana, 1891.

Assessor's Plat Book for Union Township, No. _____

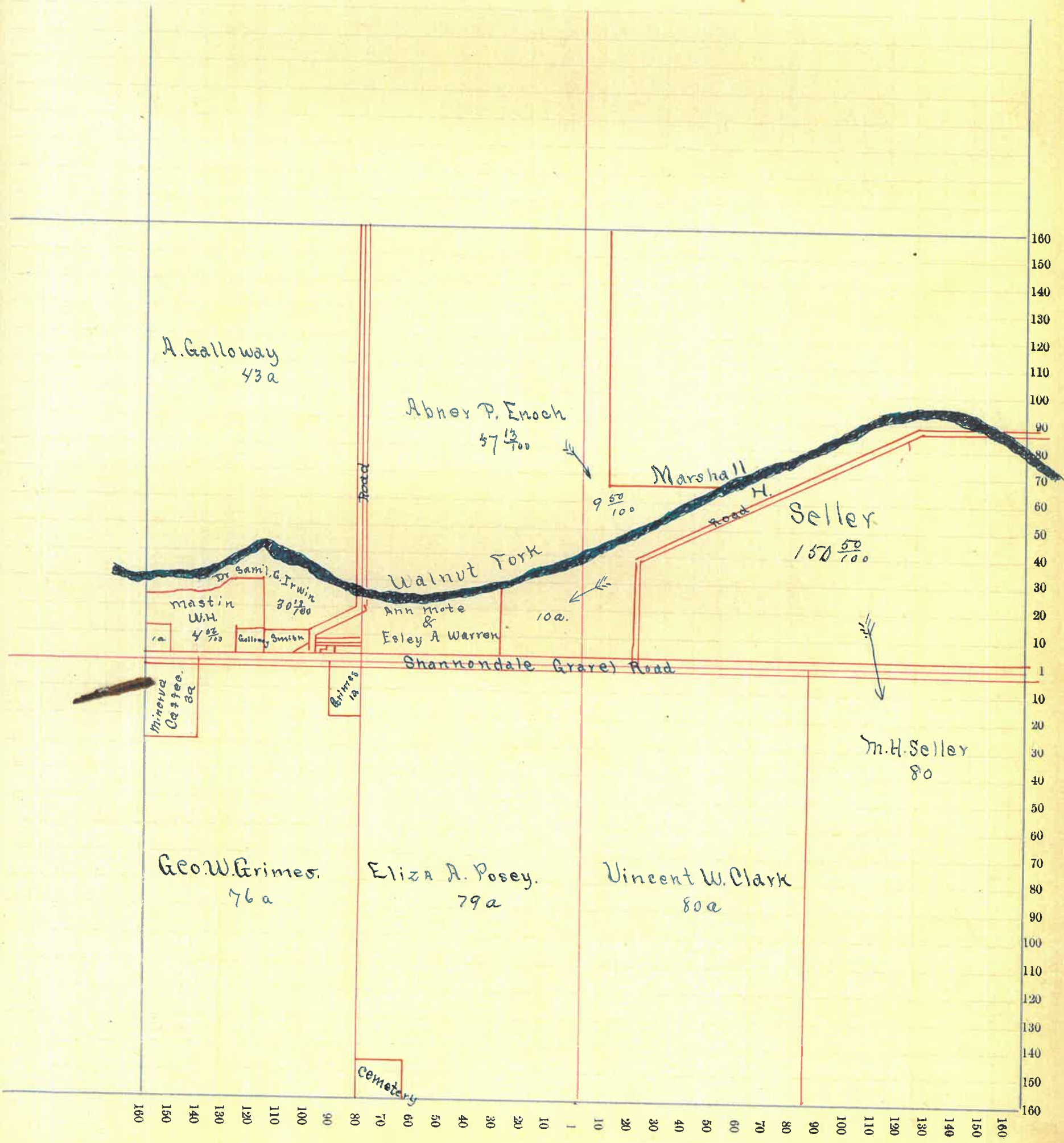
NAMES OF OWNERS.	Number on Plat.	DESCRIPTION.	Section.	Township.	Range.	Acres.	Hundredths.	Value of Lands.	Value of Improvements.	Value of Lands and Improvements.
Andrew Galloway.		Q E ² NW	36	19	4	73		1600	600	
Geo W Grimes		Q E ² SW				76		2700	500	
Miriam Coffee		Q W ² SW				3		150	3	
Virgil M Grimes		Q W ² SW				1		50	100	
Vincent W Clock		Q W ² SE				80		3000	25	
Eliasa A Orrey		E ² SW				79		2900	800	
Marshall H Sellers		E ² SE				80		3000	100	
		Q NE				150	50	5600	400	
		Q E NW				10		400		
W ^m H Smith		Q NW ⁴				1	90	100	500	
David E. Irvine		Q W ² NW ²				30	150	900	700	
Abner P Church		Q E ² NW.				37	50			
" "		Q W ² NE				9	00	2800	100	
Ann Mott		Q E ² NE				77	3	300	250	
Esley A Warren		Q E ² NE				38	6	175	75	
Benj. Mueser		Q E ² NW				80		50	100	
W ^m H Martin		Q W ² NW.				45	6	200	350	
Cassius B. M. Thomas		Q W ² NW.				14	0	70	130	
Mary E Galloway		Q W ² NW				14	0	100	50	
Jessie A. Kurlin		Q W ² NW				78		40	100	
Silas Watson		Q W ² NW								
Saura E Martin		Q W ² NW				47		25	250	
Agnes E Bennett		Q W ² NW				53		30	75	

Section No. 36

Congressional Township No. 19, R. 4

SCALE: - Forty rods to an inch, or ten rods to a space, Congress Land, which is one mile square for a section.

X



Montgomery County, Indiana, 1891.

Assessor's Plat Book for Union Township, No. _____

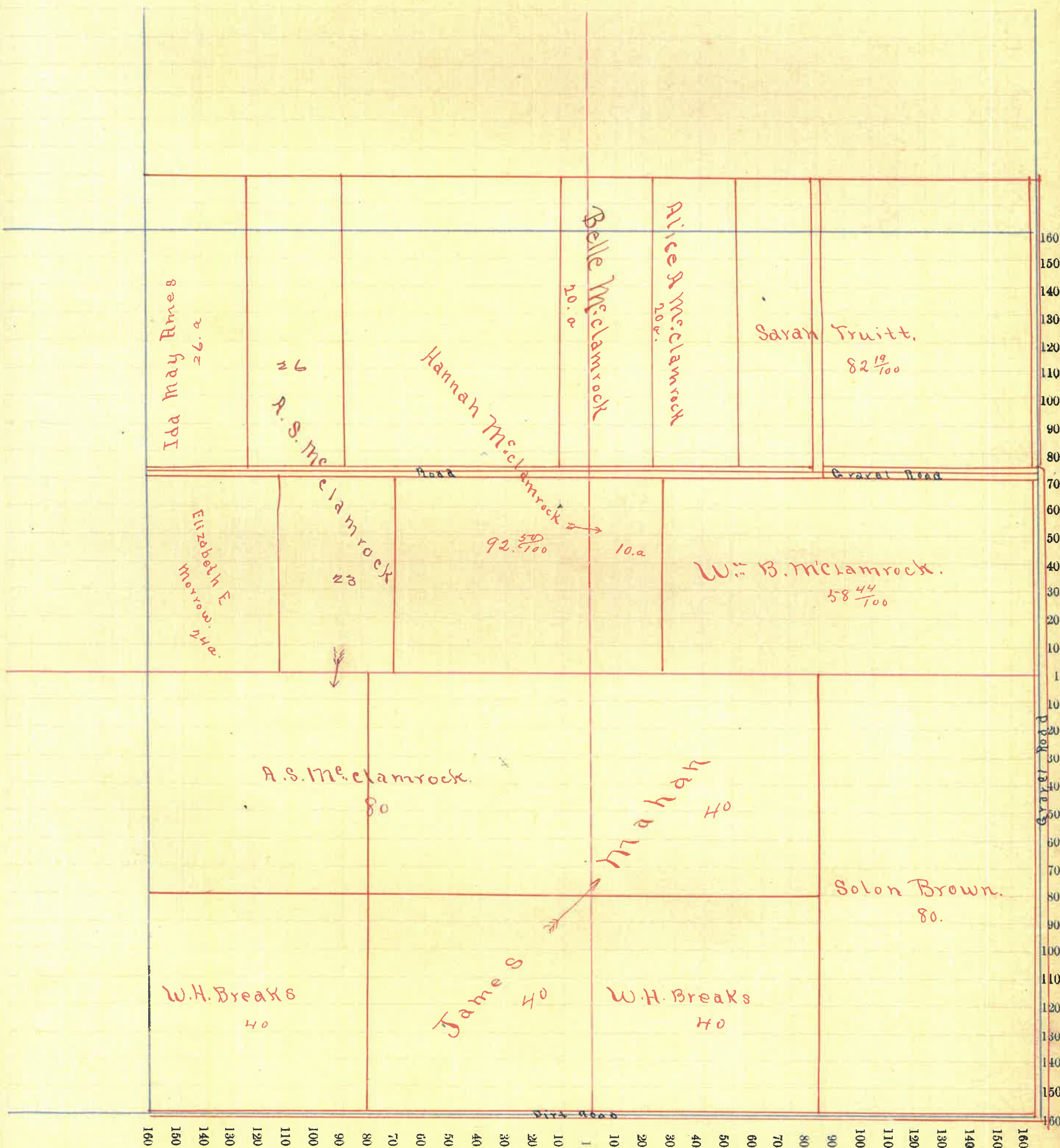
NAMES OF OWNERS.	Number on Plat.	DESCRIPTION.	Section.	Township.	Range.	Acres.	Hundredths.	Value of Lands.	Value of Improve-ments.	Value of Lands and Improvements.
Solomon Brown		E ² DE	1	19	5	80		2800		
W H Brooks		Q+ DE				40		1400		
" "		Q+ SW				40		1450		
Elizabeth E Morrow		Q+ SW				24		800		
James Mahan		Q+ SW				40		1400	350	
" "		Q+ DE				40		1350		
Sarah E Britt		Q+ NE				82	19	2765	200	
Hannah M. Claurock		Q+ SW				92	50	3450	900	
" "		Q+ NE				10				
W. B. M. Claurock		Q+ DE				58	44	1955	100	
Alice M. Claurock		Q+ SW NE				20		675		
Belle M. Claurock		" NE				20		675		
Ida May Ann		" SW				26		845		
A. S. M. Claurock		" SW				87		2700		
" "		" SW				49		1620	600	

Section No. 1

Congressional Township No. 19, R. 5

SCALE:—Forty rods to an inch, or ten rods to a space, Congress Land, which is one mile square for a section.

X



Montgomery County, Indiana, 1891.

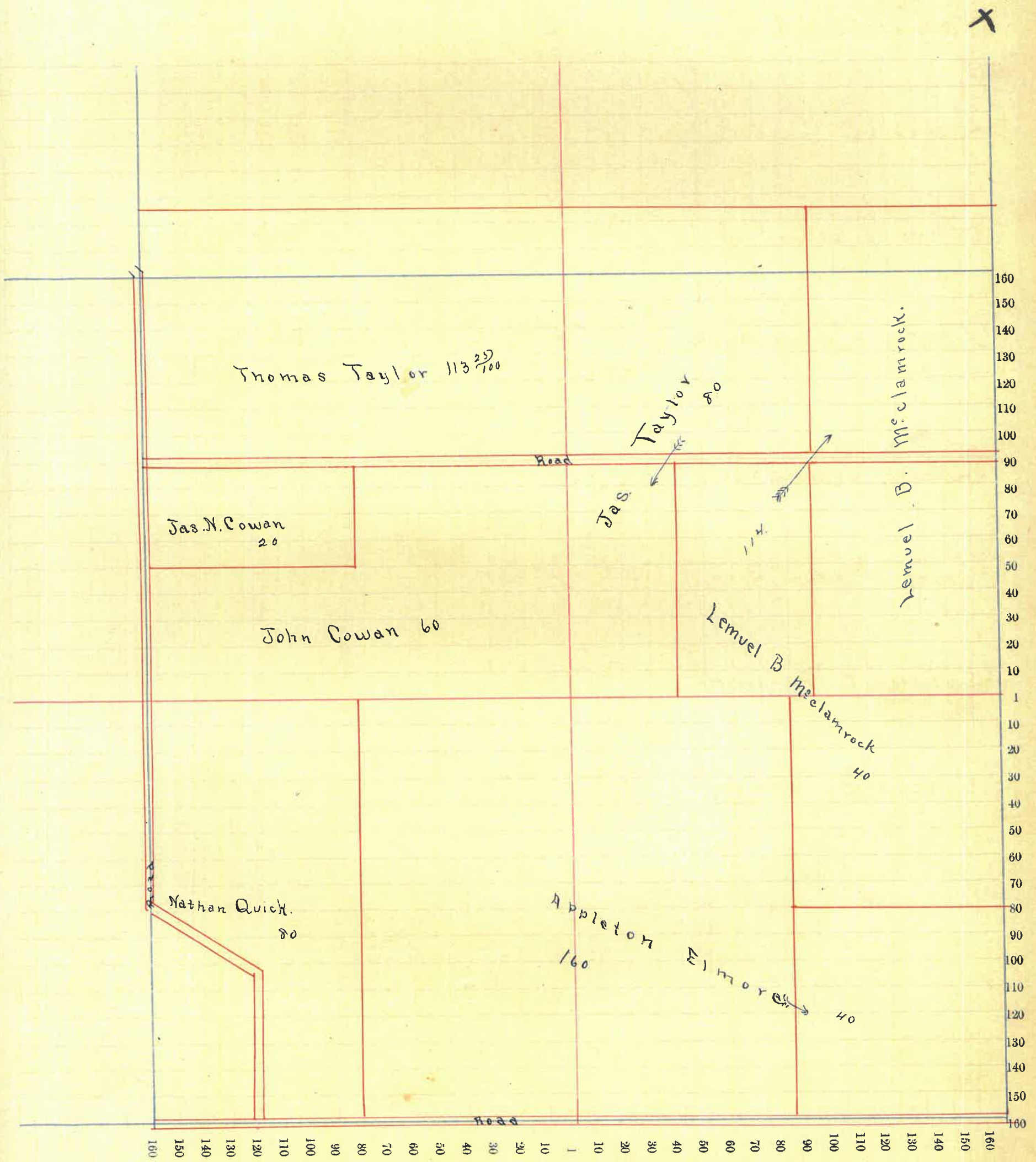
Assessor's Plat Book for Union Township, No. _____

NAMES OF OWNERS.	Number on Plat.	DESCRIPTION.	Section.	Township.	Range.	Acres.	Hundredths.	Value of Lands.	Value of Improvements.	Value of Lands and Improvements.
Nathan Quick		1/2 DE	2	19	5	80		2800	1000	
A. Elmer.		Pl				200		7000	600	
S B M ^o clarrick		Pl m 20				40		1400		
" "		" NE				114		3750	900	
John Corvan		Pl E ² NW				60		2050		
James N Corvan		Pl E ² NW				20		680		
James Taylor		Pl NE				81		2650	450	
Thomas Taylor		Pl NW				113	25	3750	140	

Section No. 9

Congressional Township No. 19, R. 5

SCALE:—Forty rods to an inch, or ten rods to a space, Congress Land, which is one mile square for a section.



Montgomery County, Indiana, 1891.

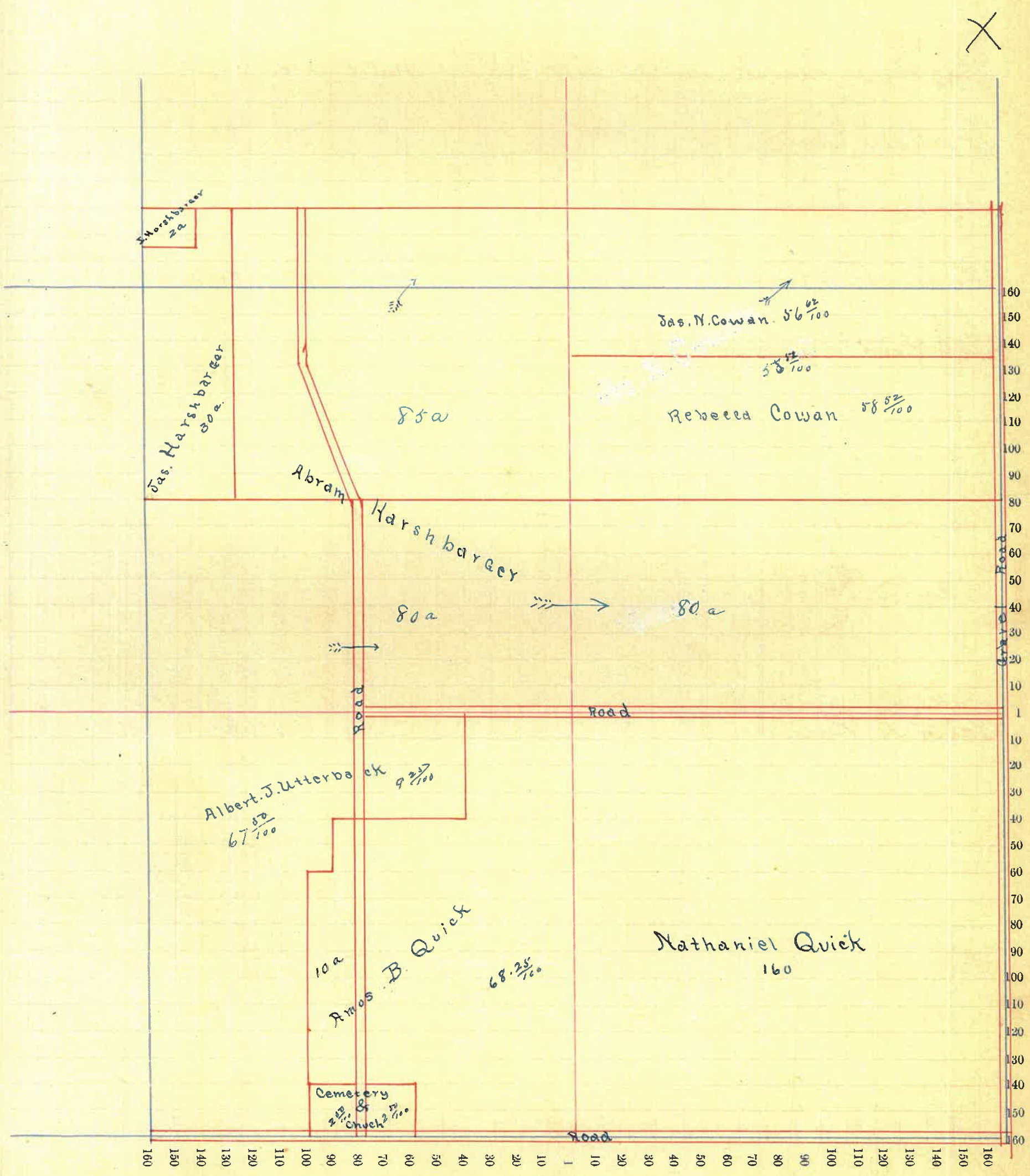
Assessor's Plat Book for Union Township, No. _____

NAMES OF OWNERS.	Number on Plat.	DESCRIPTION.	Section.	Township.	Range.	Acres.	Hundredths.	Value of Lands.	Value of Improvements.	Value of Lands and Improvements.
Nathaniel Quick		S E	3	19	5	160		6000		
Amos B Quick		Q ^r S ^r .						78 25 2865	800	
Albert J. Utterback		Q ^r S ^r .						76 75 2530	100	
Abraam Harshbarger		S ² N ² E				80		3000		
" "		Q ^r N ^r				165		5800	600	
James Harshbarger		Q ^r N ^r N ^r						30 48 1070	50	
Isaac Harshbarger		Q ^r N ^r N ^r						207 70		
James N. Corraw		Q ^r N ² E						56 62 2120		
Rebecca C Corraw		Q ^r N ² E						58 52 2190	400	

Section No. 3

Congressional Township No. 19, R. 5

SCALE:— Forty rods to an inch, or ten rods to a space, Congress Land, which is one mile square for a section.



Montgomery County, Indiana, 1891.

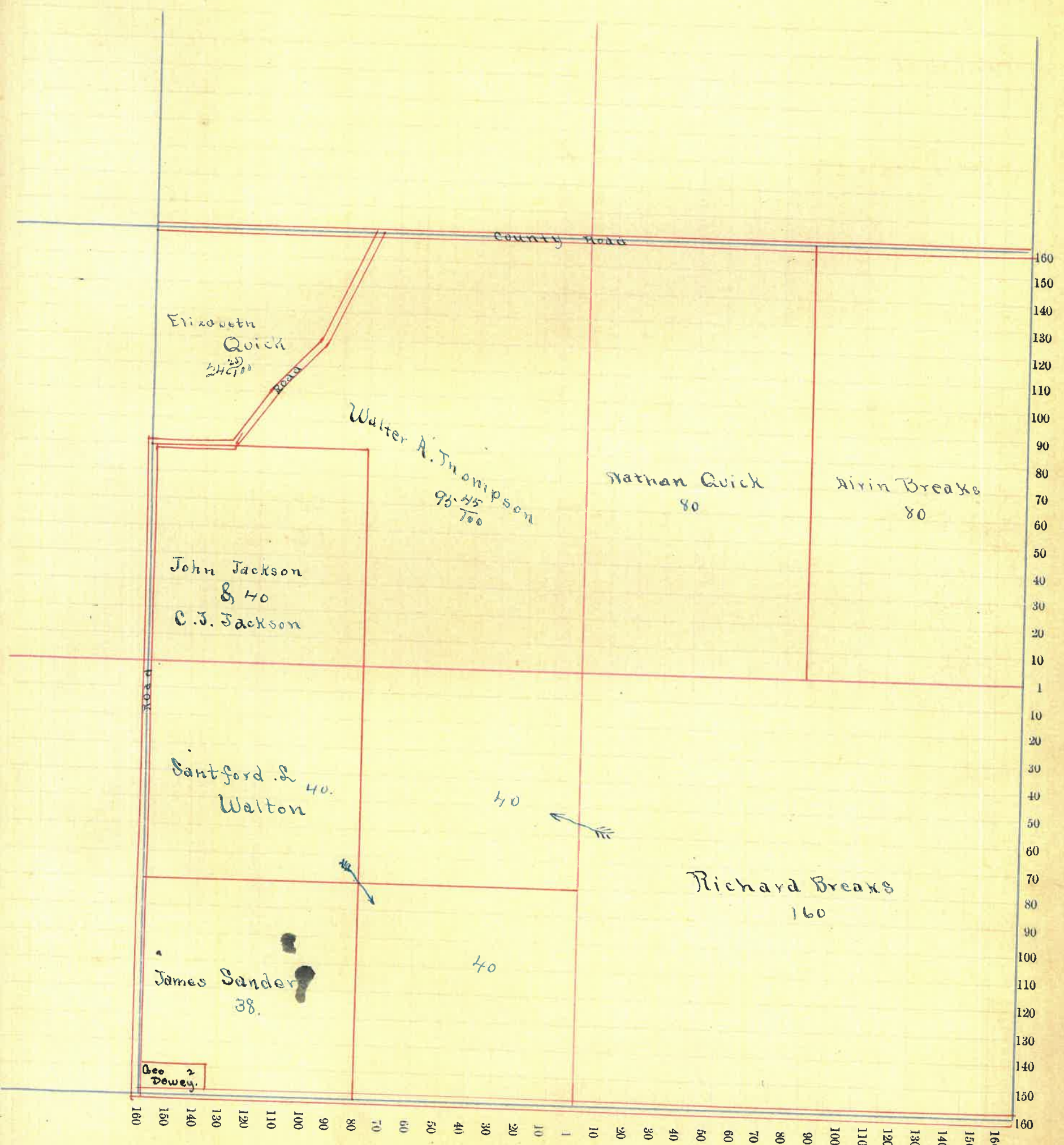
Assessor's Plat Book for Union Township, No. _____

NAMES OF OWNERS.	Number on Plat.	DESCRIPTION.	Section.	Township.	Range.	Acres.	Hundredths.	Value of Lands.	Value of Improve-ments.	Value of Lands and Improvements.
Elizabeth Quick		Or Mr	10	19	5	825		825		
Nathan Quick		17 th NE				80		2800		
Alvin Bonaks		E NE						2800		
Richard Bonaks		OE				160		5800	1000	
		NE SW				40		1400		
Sauford Stralton		Mr SW				40		1400		
"		SE SW				40		1450	300	
James Sanders		Or Mr.				38	25	1205		
"		Guardian Trd Shanklin Or Mr				4	75	170		
Geo Dewey		Or Mr.				2		75	175	
John & Aug C. P Jackson		SW Mr.				40		1400	150	
Walter A Thompson		Or Mr				94	45	3460	700	

Section No. 70

Congressional Township No. 19, R. 5

SCALE: - Forty rods to an inch, or ten rods to a space, Congress Land, which is one mile square for a section.



Montgomery County, Indiana, 1891.

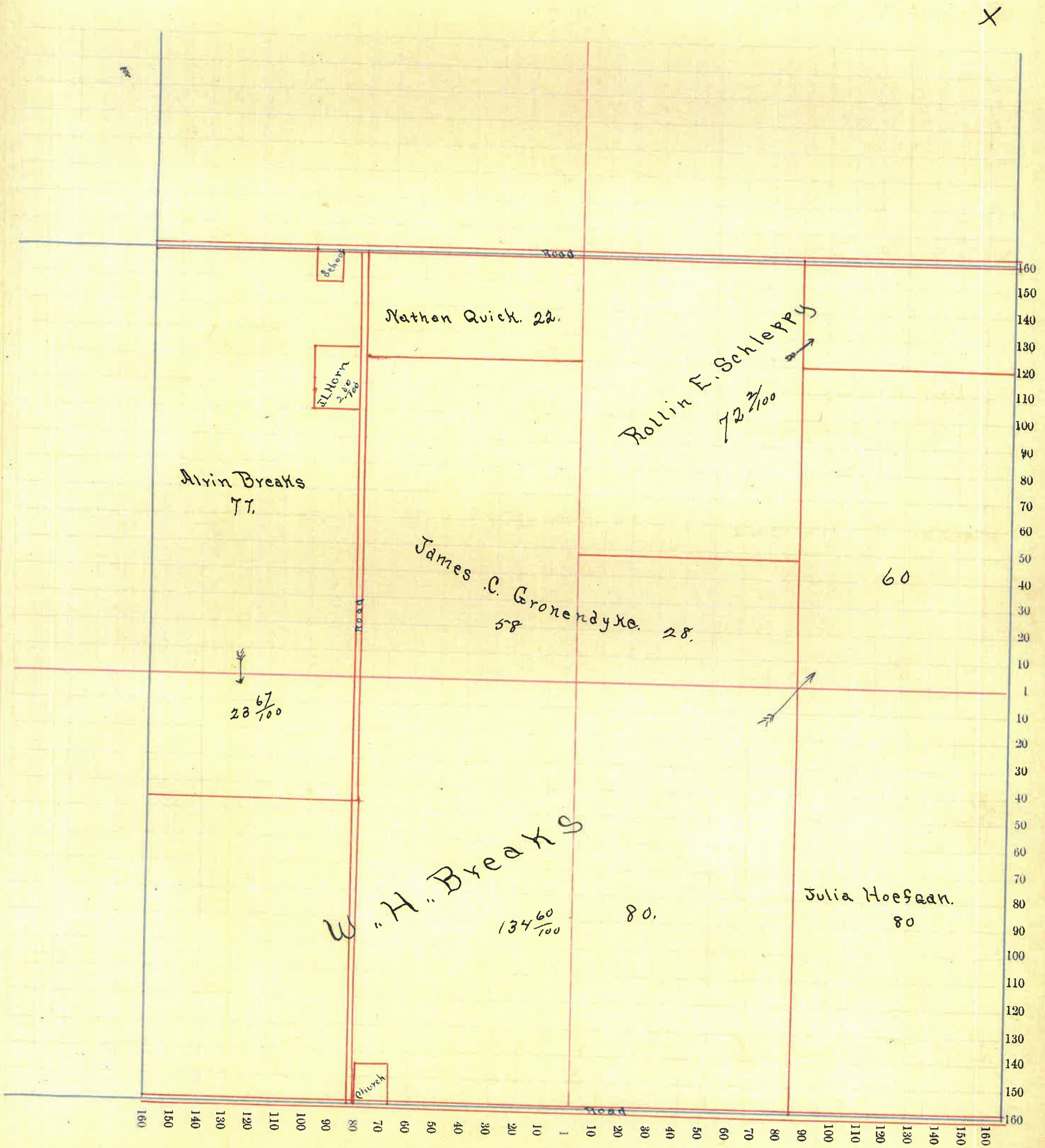
Assessor's Plat Book for Union Township, No. _____

NAMES OF OWNERS.	Number on Plat.	DESCRIPTION.	Section.	Township.	Range.	Acres.	Hundredths.	Value of Lands.	Value of Improve-ments.	Value of Lands and Improvements.
Julia Hofgaw		E ² D E	11	19	5	80		2900	350	
Nathaniel Quick		N ² E ² M				22		800		
W H Brakes		Q N E				60		2100		
"		" D E				80		2900		
"		" M				134	60	4840	1100	
Alvin Brakes		Q M				23	67	845	1300	
"		" M				77		2790		
Rollin E Schlepff		Q N E				72	02	2610	300	
James E Groswendyke		Q N E				28				
"		Q M				58		3115	300	

Section No. 77

Congressional Township No. 19, R. 5

SCALE:—Forty rods to an inch, or ten rods to a space, Congress Land, which is one mile square for a section.



Montgomery County, Indiana, 1891.

Assessor's Plat Book for Union Township, No.

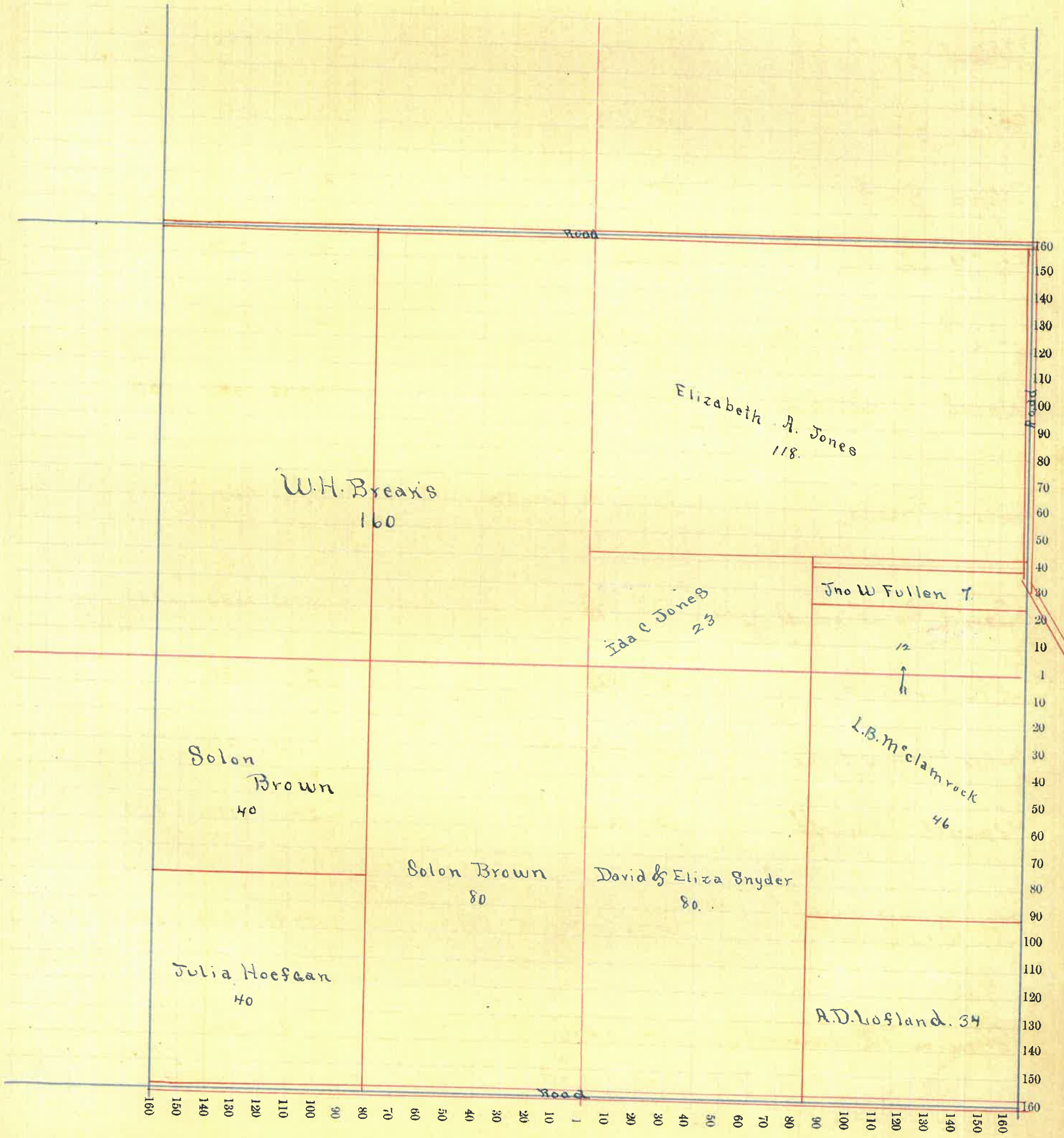
NAMES OF OWNERS.	Number on Plat.	DESCRIPTION.	Section.	Township.	Range.	Acres.	Hundredths.	Value of Lands.	Value of Improvements.	Value of Lands and Improvements.
Elizabeth Jones		Qt Ne	12	19	5	118		4275	350	
Wm H Bonaks		Mr				160		6600	2000	
Solou H Bonrod		Qt E ² Mr				80		2900	500	
" "		Mr Mr				80		1400		
David & Elizabeth Luyder		Mr Qe				80		2900		
Julia F Hafgaw		Qt Mr Mr				40		1450	100	
Ida S. Jones		Qt Ne				23		730		
A D Leland		Qt S E				34		1275		
John W Fuller		Qt Ne				7		260		
SB McClurock		Qt E ² Qe E ² Ne				46 12		2130		

Section No. 12

Congressional Township No. 19, R. 5

SCALE:—Forty rods to an inch, or ten rods to a space, Congress Land, which is one mile square for a section.

4



Montgomery County, Indiana, 1891.

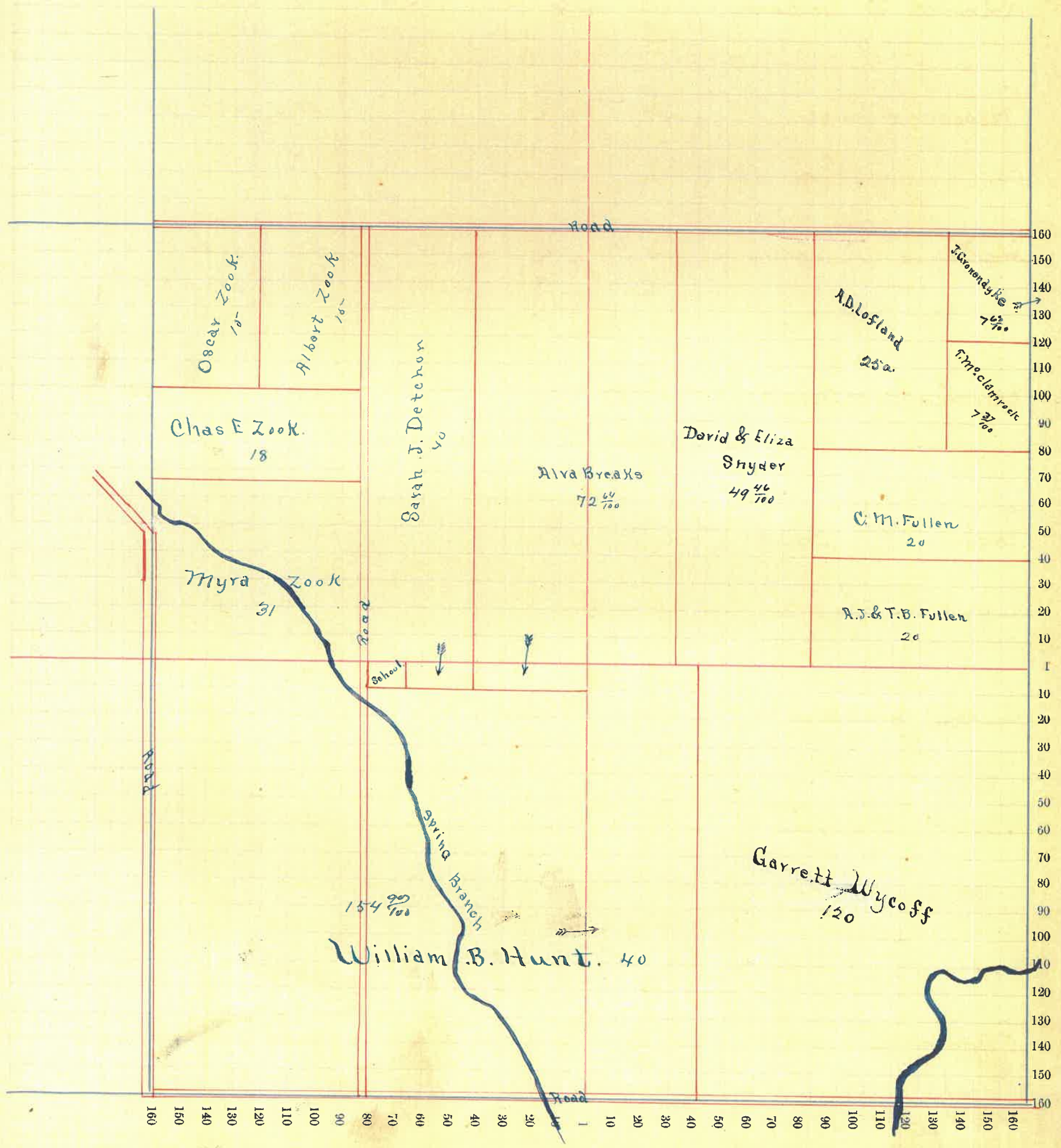
Assessor's Plat Book for Union Township, No. _____

NAMES OF OWNERS.	Number on Plat.	DESCRIPTION.	Section.	Township.	Range.	Acres.	Hundredths.	Value of Lands.	Value of Improve-ments.	Value of Lands and Improvements.
Oscar Zerk		Q Mr	13	19	5	15		560		
Albert Zerk		Q Mr				15		560		
Chas Zerk		Q Mr				18		675		
Myra Zerk		Q Mr				31		1160	200	
L M Fullen		Q No				20		750		
Mrs. Aug T B Fullen		Q No				20		750		
Sarah J. Detcher		Q Mr				48	44	1430	100	
Aloa Braks		Q No Aug Q Mr				72	64	2600		
David Aug Eliza Snyder		Q No				49	46	1830	125	
A D Inland		Q No				25		935		
John Gradyke		Q No				7	63	270		
Garrett Wycoff.		Q No				120		4800	350	
W. B. Hunt.		Q No Aug Q Mr.				194	90	6320	600	
Thomas McDannold		Q No				7	37	265		

Section No. 13

Congressional Township No. 19, R. 5

SCALE:—Forty rods to an inch, or ten rods to a space, Congress Land, which is one mile square for a section.



Montgomery County, Indiana, 1891.

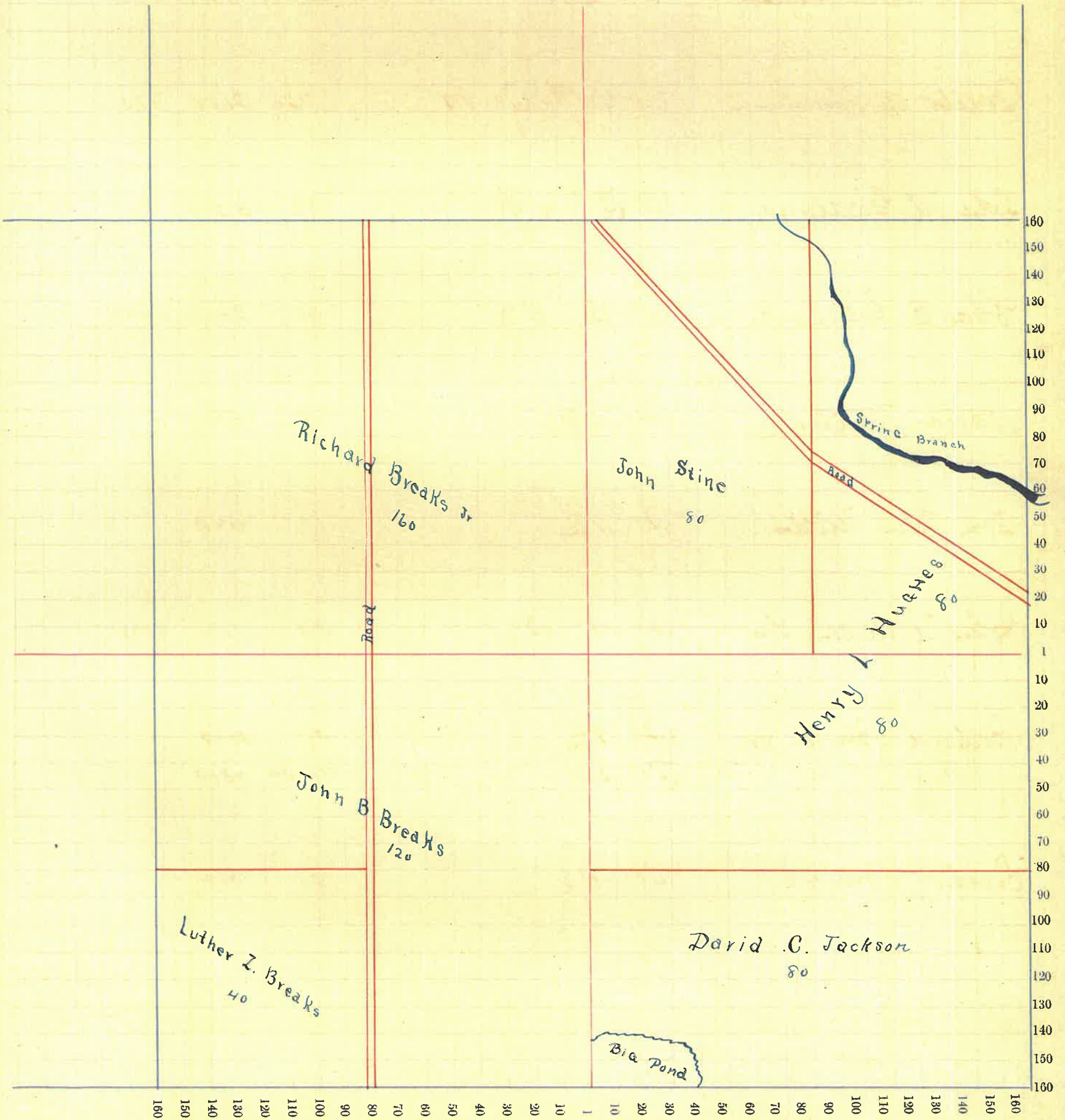
Assessor's Plat Book for Union Township, No. _____

NAMES OF OWNERS.	Number on Plat.	DESCRIPTION.	Section.	Township.	Range.	Acres.	Hundredths.	Value of Lands.	Value of Improvements.	Value of Lands and Improvements.
David C Jackson		S ² SE	14	19	5	80		2625	225	
John Stue		W ² NE				80		3000	225	
Henry L Hughes		W ² SE				80		3000	150	
" "		E ² NE				80		3000	250	
Richard Brakes Jr.		W ²				160		6000	75	
John B Brakes		W ² SW				120		4500		
Luther G Brakes		W ² SW				40		1500		

Section No. 14

Congressional Township No. 19, R. 5

SCALE:—Forty rods to an inch, or ten rods to a space, Congress Land, which is one mile square for a section.



Montgomery County, Indiana, 1891.

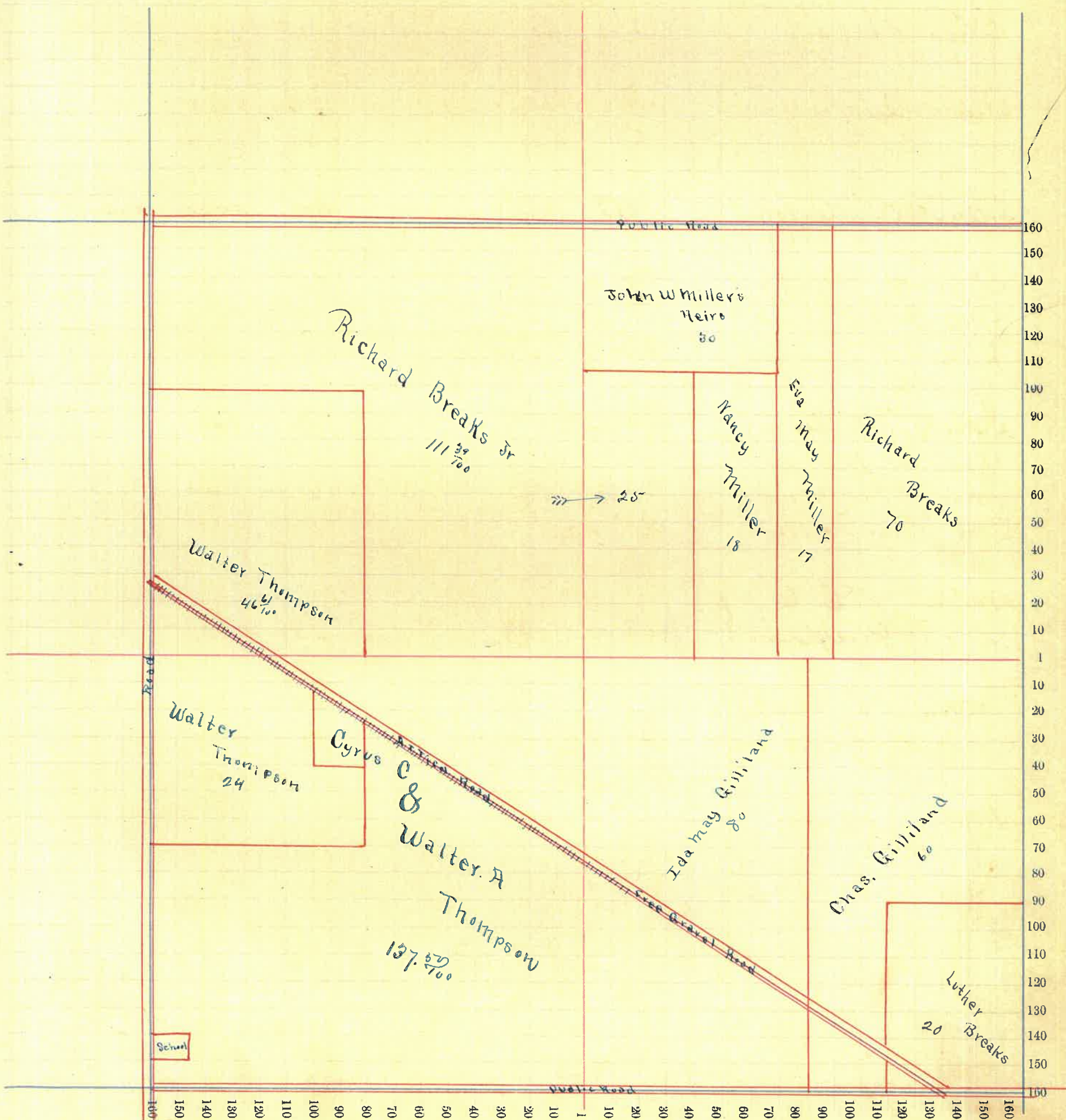
Assessor's Plat Book for Union Township, No. _____

NAMES OF OWNERS.	Number on Plat.	DESCRIPTION.	Section.	Township.	Range.	Acres.	Hundredths.	Value of Lands.	Value of Improve-ments.	Value of Lands and Improvements.
Oraber A ^{and} Cyrus C. Thompson		Qt. Srr	15	19	5	137	50	5450	700	
Oraber A Thompson		Qt Srr ^{and} Qt Nrr				70	61	2600	175	
Ida M Gilliland		Qt E ² & E				80		3200		
Chas E Gilliland		Qt E & E				60		2400	500	
Nancy Miller		Qt Nrr				18		675		
Eva May Miller		Qt Nrr				17		640		
John W Miller's bro		Qt Nrr Nrr				30		1100	250	
Pickora Brooks gr.		Qt Nrr				95		3500		
" "		Qt Nrr				111	39	4300		
Leilus Brooks		Qt Oe				20		800		

Section No. 15

Congressional Township No. 19, R. 5

SCALE:—Forty rods to an inch, or ten rods to a space, Congress Land, which is one mile square for a section.



Montgomery County, Indiana, 1891.

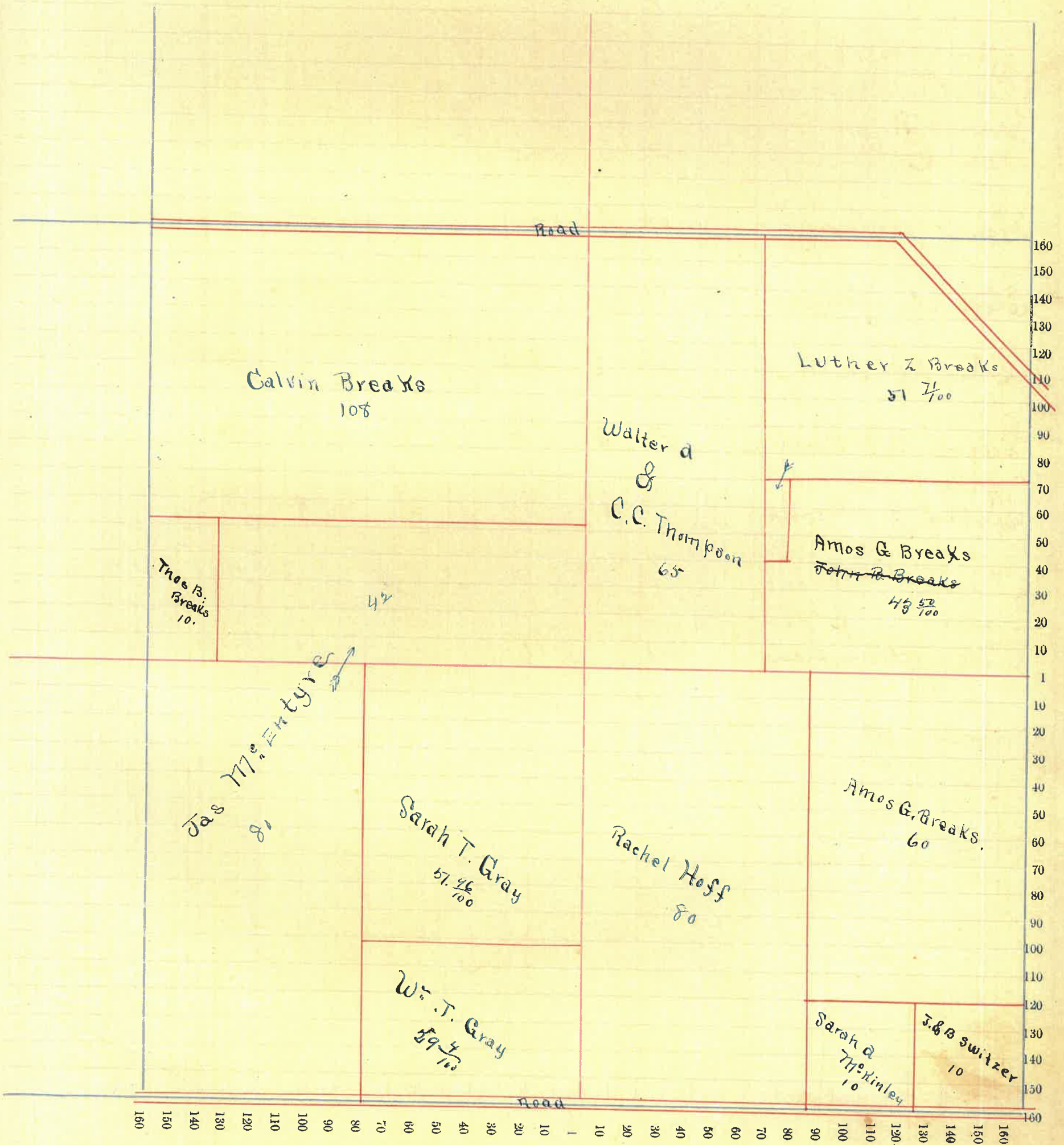
Assessor's Plat Book for Union Township, No. _____

NAMES OF OWNERS.	Number on Plat.	DESCRIPTION.	Section.	Township.	Range.	Acres.	Hundredths.	Value of Lands.	Value of Improvements.	Value of Lands and Improvements.
Calvin Braks		Qt M				108		4000	75	
Phis Braks		Qt M				10		375	300	
Jas Mautyn		Qt M				42		1550		
		Qt M				80		3000	175	
Rachel Herff		W ^r O ^e				180		2900	400	
Amos G Braks		Qt E O ^e				60		2180		
J ^r Amos B Smitzer		Qt E O ^e				10		300		
Sarah M ^e Kinley		Qt E O ^e				10		300		
Amos G Braks.										
John B Braks		Qt E M ^e				43	35	1550		
Walter ^{Aug} & Co Thompson		Qt W ^r M ^e				65		2485		
Leilus G Braks		Qt E M ^e				57	71	2175	900	
William T. Gray.		Qt E. M ^e						28 1000.		
Sarah T Gray		Qt E. M ^e				57	96	1875		

Section No. 22

Congressional Township No. 19, R. 5

SCALE:—Forty rods to an inch, or ten rods to a space, Congress Land, which is one mile square for a section.



Montgomery County, Indiana, 1891.

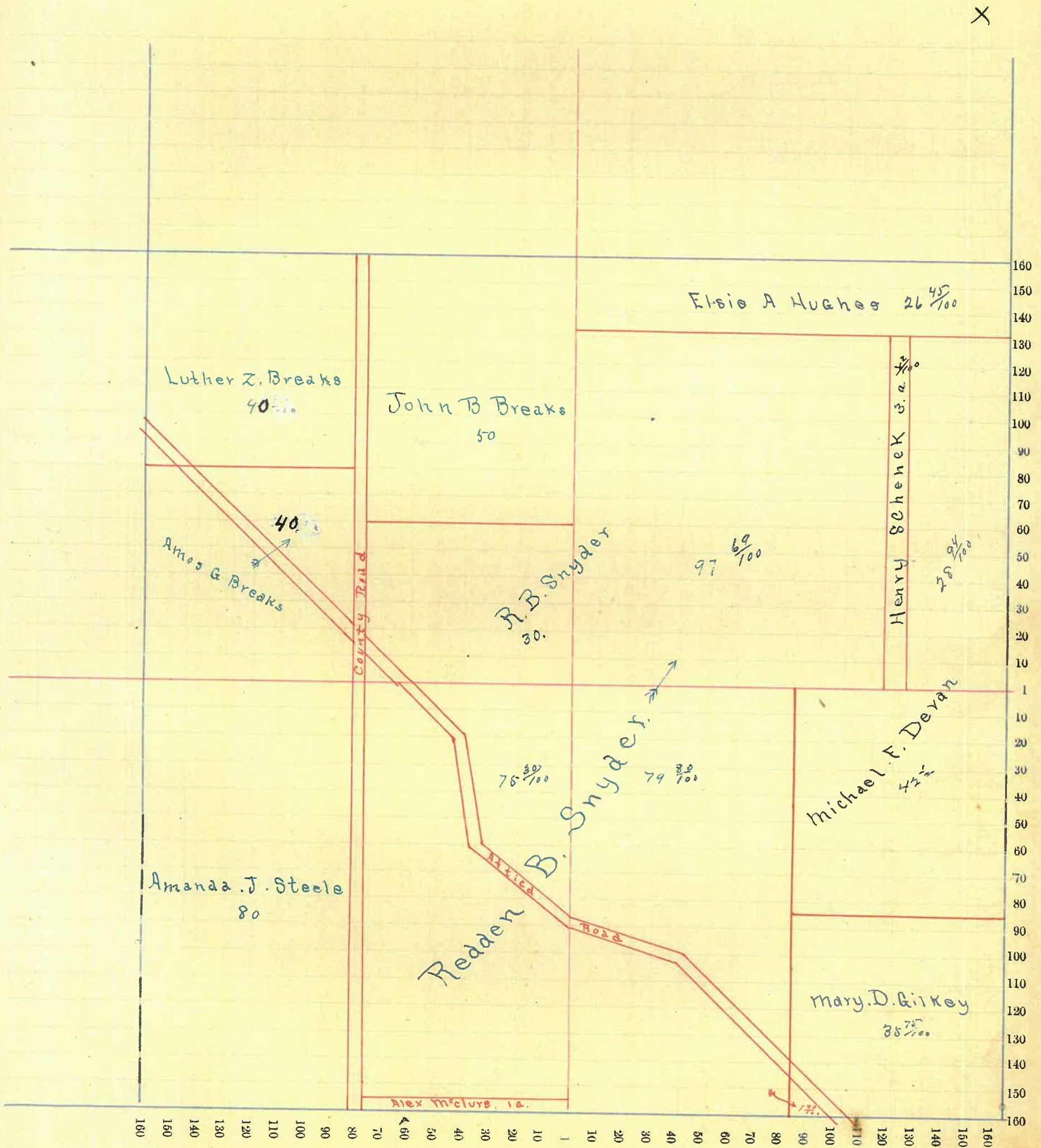
Assessor's Plat Book for Lucas Township, No. _____

NAMES OF OWNERS.	Number on Plat.	DESCRIPTION.	Section.	Township.	Range.	Acres.	Hundredths.	Value of Lands.	Value of Improvements.	Value of Lands and Improvements.
James & Michael F Devau		Pl E ² S ² E	23	19	5	42.50		1800	1000	
" "		Pl E ² N ² E				28.75		1200		
Redden B Snyder		Pl Sec.				283.99		12500	3000	
Mary W Gilkey		Pl E ² S ² E				35.75		1500		
Henry Scheuck		Pl E ² N ² E				3.42		150		
Elie A Hughes		Pl N ² N ² E				26.48		1050		
Alex M ^c Clure		Pl E ² S ² W				1		50		
John B Braks		Pl E ² N ² W				50		2100		
Suther J Braks		Pl N ² N ² W				40.50		1575		
Amos G. Braks		Pl N ² N ² W				36.50		1600	1000	
Amanda J. Steele		N ² S ² W				80		3500	400	

Section No. 23

Congressional Township No. 19, R. 5

SCALE: - Forty rods to an inch, or ten rods to a space, Congress Land, which is one mile square for a section.



Montgomery County, Indiana, 1891.

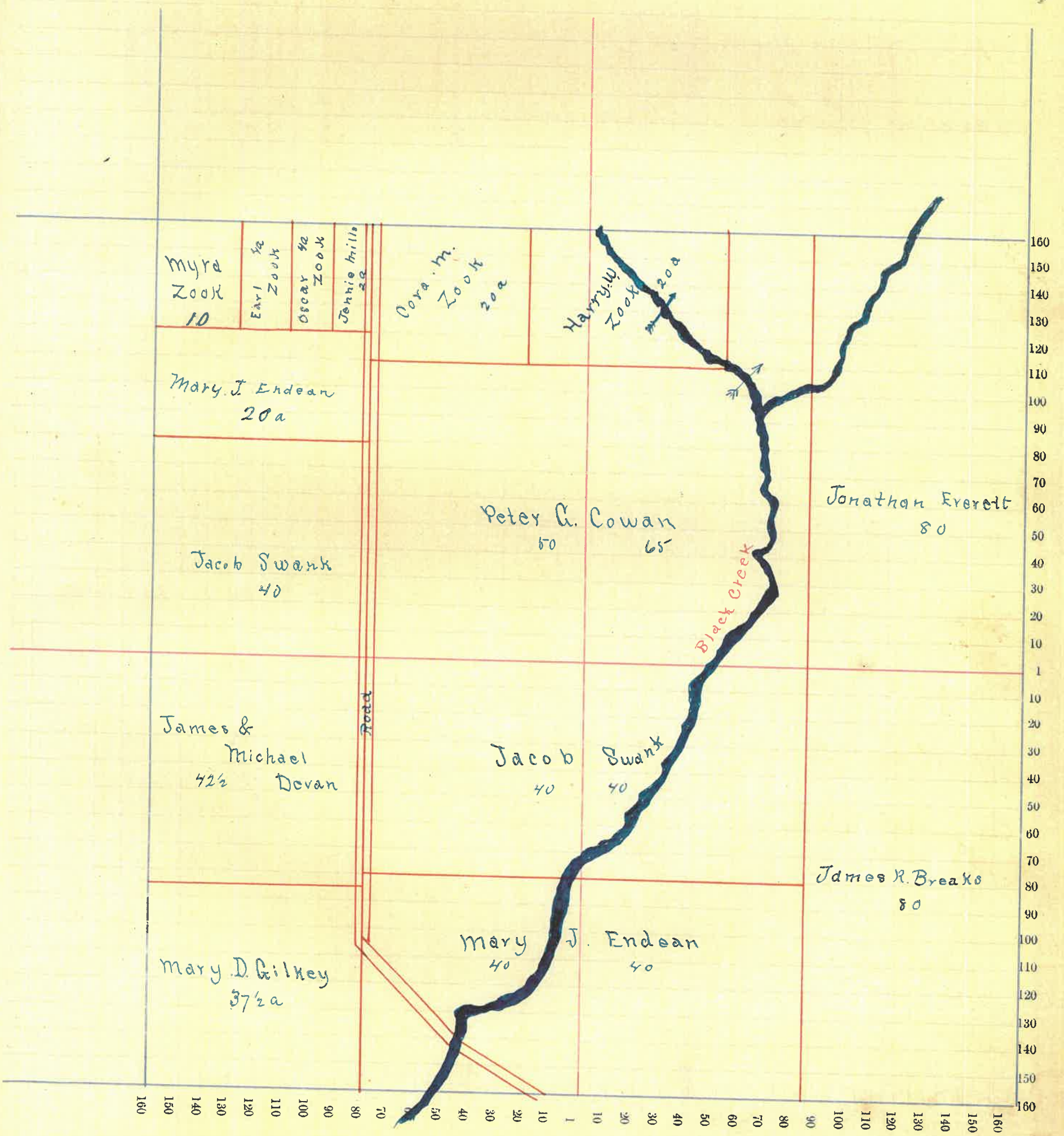
Assessor's Plat Book for Union Township, No. _____

NAMES OF OWNERS.	Number on Plat.	DESCRIPTION.	Section.	Township.	Range.	Acres.	Hundredths.	Value of Lands.	Value of Improvements.	Value of Lands and Improvements.
Jennie Mills		Plat N ² W ² NW	24	19	5	2		90	75	
James Aug Michael & Orvan		Plat N ² SW				42	50	1900		
Mary D Gilkey		Plat N ² SW				87	50	1680		
Jacob Swank		Plat E ² SW				40		1800		
" "		Plat N ² SE				40		1680		
" "		Plat N ² NE				40		1800	400	
Johnathan Ervitt		E ² NE				80		8400		
Mary J. Eudeau		Plat N ² SE				40		1650		
" "		Plat E ² NE				40		1650	350	
" "		Plat N ² NE				20		1000		
Peter & Orvan		Plat N ² NE				65		2795		
		Plat E ² NE				55		2475	500	
James R Brooks		E ² SE				80		8650		
Albert Zerk		Plat NE				4			180	
Oscar Zerk		Plat NE				4			180	
Lora Zerk		Plat NE				20			875	
Harry Zerk		Plat N ² E ² NE				20			850	
Myra Zerk		Plat NE				8			380	

Section No. 24

Congressional Township No. 19, R. 5

SCALE:—Forty rods to an inch, or ten rods to a space, Congress Land, which is one mile square for a section.



Montgomery County, Indiana, 1891.

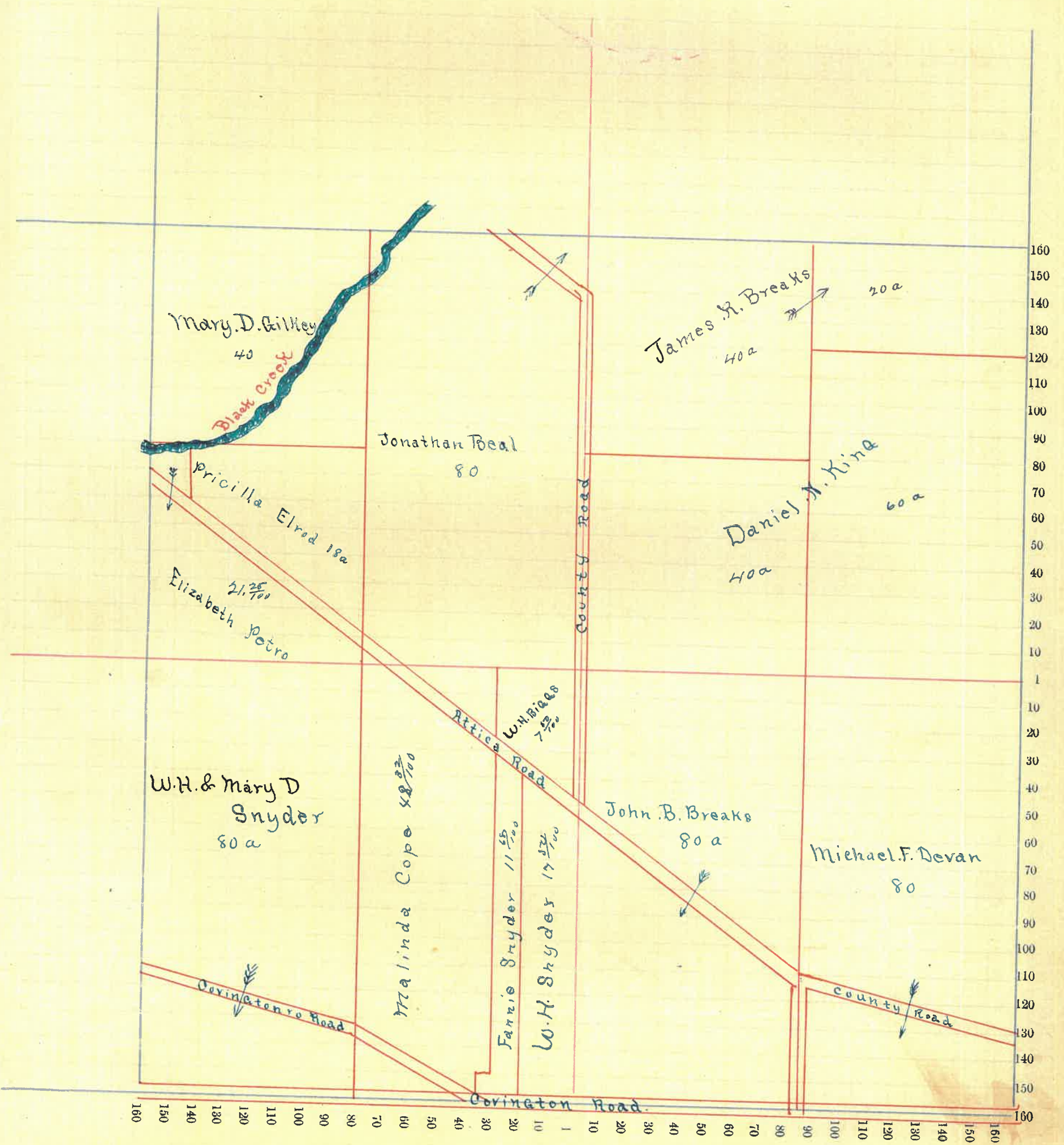
Assessor's Plat Book for Union Township, No. _____

NAMES OF OWNERS.	Number on Plat.	DESCRIPTION.	Section.	Township.	Range.	Acres.	Hundredths.	Value of Lands.	Value of Improvements.	Value of Lands and Improvements.
Mary D Gilkey		N ^w of N ^w	25	19	5	40		1700		
W ^H & Mary D Snyder		N ^w S ^w				80		3800	550	
Mahinda Cofe		Plat E ² S ^w				42	32	2000	900	
Frammi Snyder		" "				11	68	580	400	
W ^H Snyder		" "				17	50	850		
W ^H Biggs		" "				7	50	385	200	
Priscilla Elrod		" N ^w N ^w				18		900	150	
John B Boraks		N ^w S ^E				80		3900		
Michael F Deoan		E ² S ^E				80		3900	400	
Daniel N King		Plat N ^w				100		4600	350	
James R Boraks		Plat N ^w				60		2800	500	
Jonathan Beal		E ² N ^w				80		3600	200	
Elizabeth Petro		Plat N ^w N ^w				21	25	1000		

Section No. 25

Congressional Township No. 19, R. 5

SCALE:—Forty rods to an inch, or ten rods to a space, Congress Land, which is one mile square for a section.



Montgomery County, Indiana, 1891.

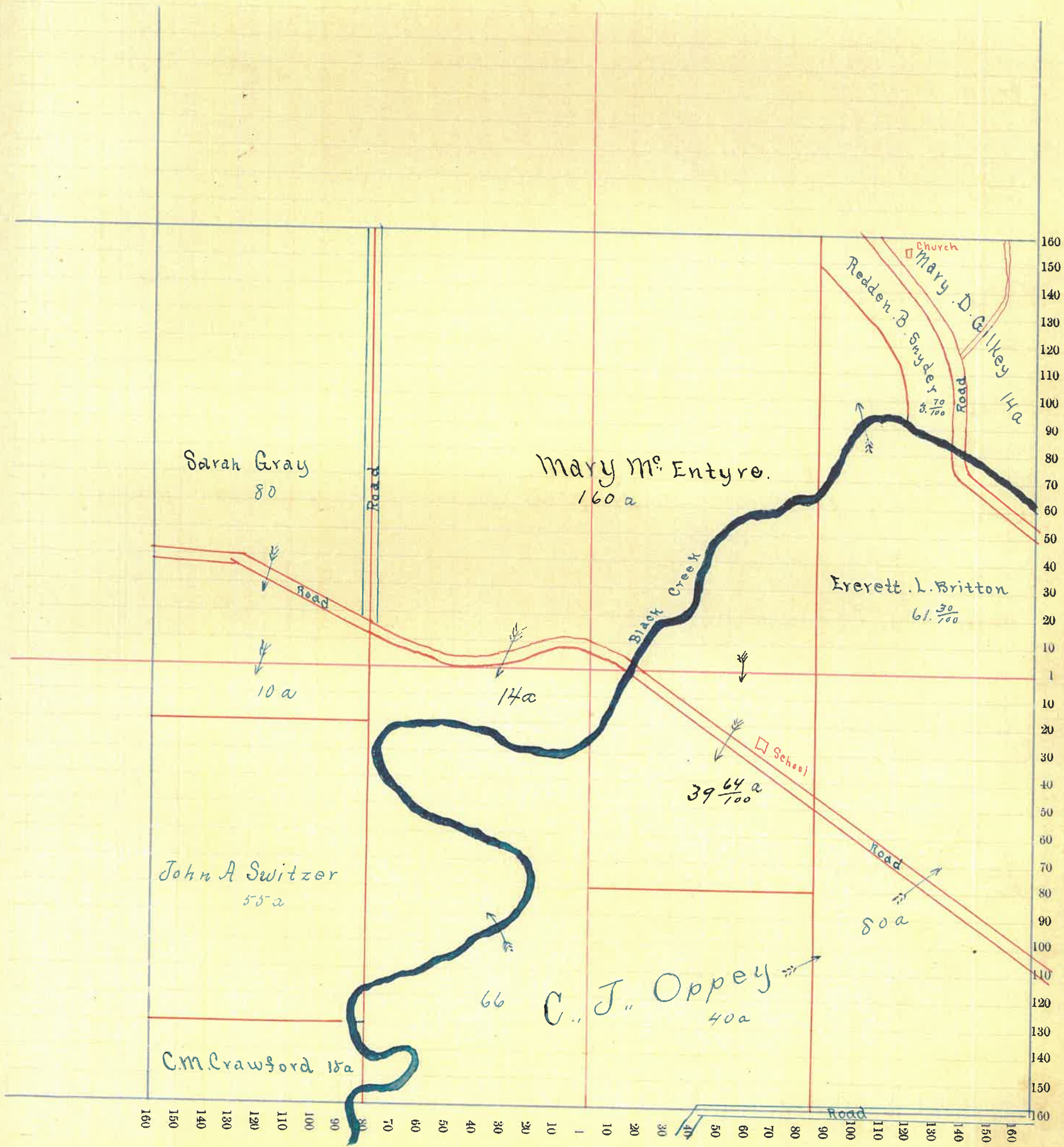
Assessor's Plat Book for Union Township, No. _____

NAMES OF OWNERS.	Number on Plat.	DESCRIPTION.	Section.	Township.	Range.	Acres.	Hundredths.	Value of Lands.	Value of Improve-ments.	Value of Lands and Improvements.
Ernest L Britton		Qt E ² N ² E	26	14	5	61	30	2600	200	
Bedden B Snyder		Qt E ² N ² E				3	70	125		
Sarah Gray		N ² W ²				80		3400	400	
" "		Qt N ² W ²				10		400		
Mary D Gilkey		Qt S ² N ² E				14		500		
John A Levitzer		Qt N ² SW				58		1850		
C. M. Crawford		Qt N ² SW				18		500		
Christopher J. O'phey		E ² S ² E				80		3650	650	
" "		S ² W ² S ² E				40		1600		
" "		Qt E ² SW				66		1800	150	
Mary M. Eulyn		E ² W ²				80		3500		
		N ² N ² E				80		3500		
		Qt E ² SW				14		500	650	
		Qt N ² S ² E				39	64	1750		

Section No. 26

Congressional Township No. 19, R. 5

SCALE:—Forty rods to an inch, or ten rods to a space, Congress Land, which is one mile square for a section.



Montgomery County, Indiana, 1891.

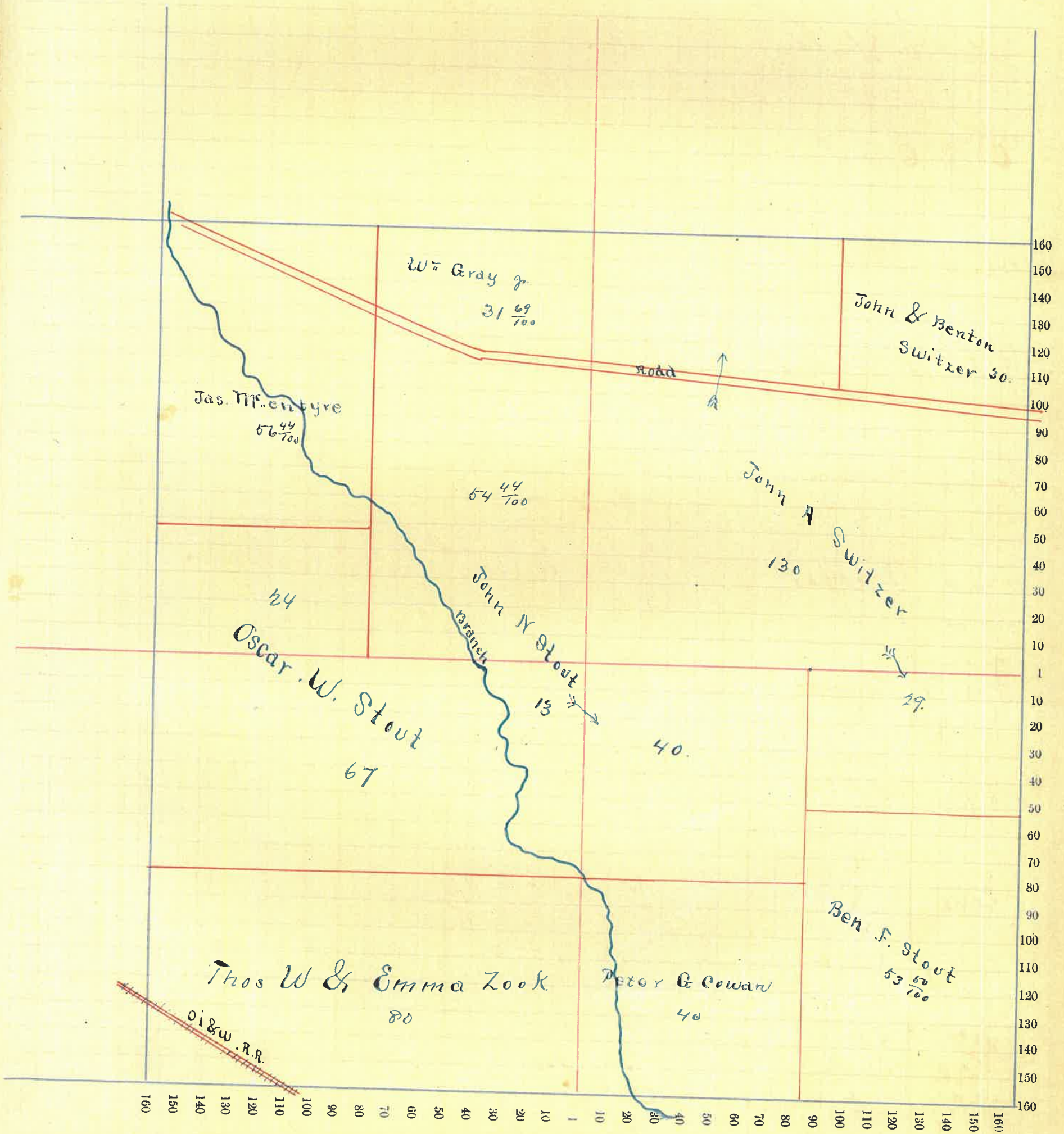
Assessor's Plat Book for Union Township, No. _____

NAMES OF OWNERS.	Number on Plat.	DESCRIPTION.	Section.	Township.	Range.	Acres.	Hundredths.	Value of Lands.	Value of Improvements.	Value of Lands and Improvements.
W ^m Gray.		Qt Mr	27	19	5	3169	1165	300		
John A Strout		Qt Mr & Qt Mr				67	41	2215	200	
"		Qt Dr				40		1460		
John A Smitzer		Qt Mr & Qt Dr				159		5790	1300	
Thos Aug Emma Jork		Qt Mr				80		2880	300	
Beng. Strout		Qt E ² Dr				58	50	2000		
Oscar Strout		Qt Mr & Qt Mr				91		2390	500	
Peter G Cowan		Sw Dr				40		1400		
John Aug Beulah Smitzer		Qt Mr				30		1125	175	
Jas Mcelynn		Qt Mr				56	44	2400	400	

Section No. 27

Congressional Township No. 19, R. 5

SCALE:—Forty rods to an inch, or ten rods to a space, Congress Land, which is one mile square for a section.



Montgomery County, Indiana, 1891.

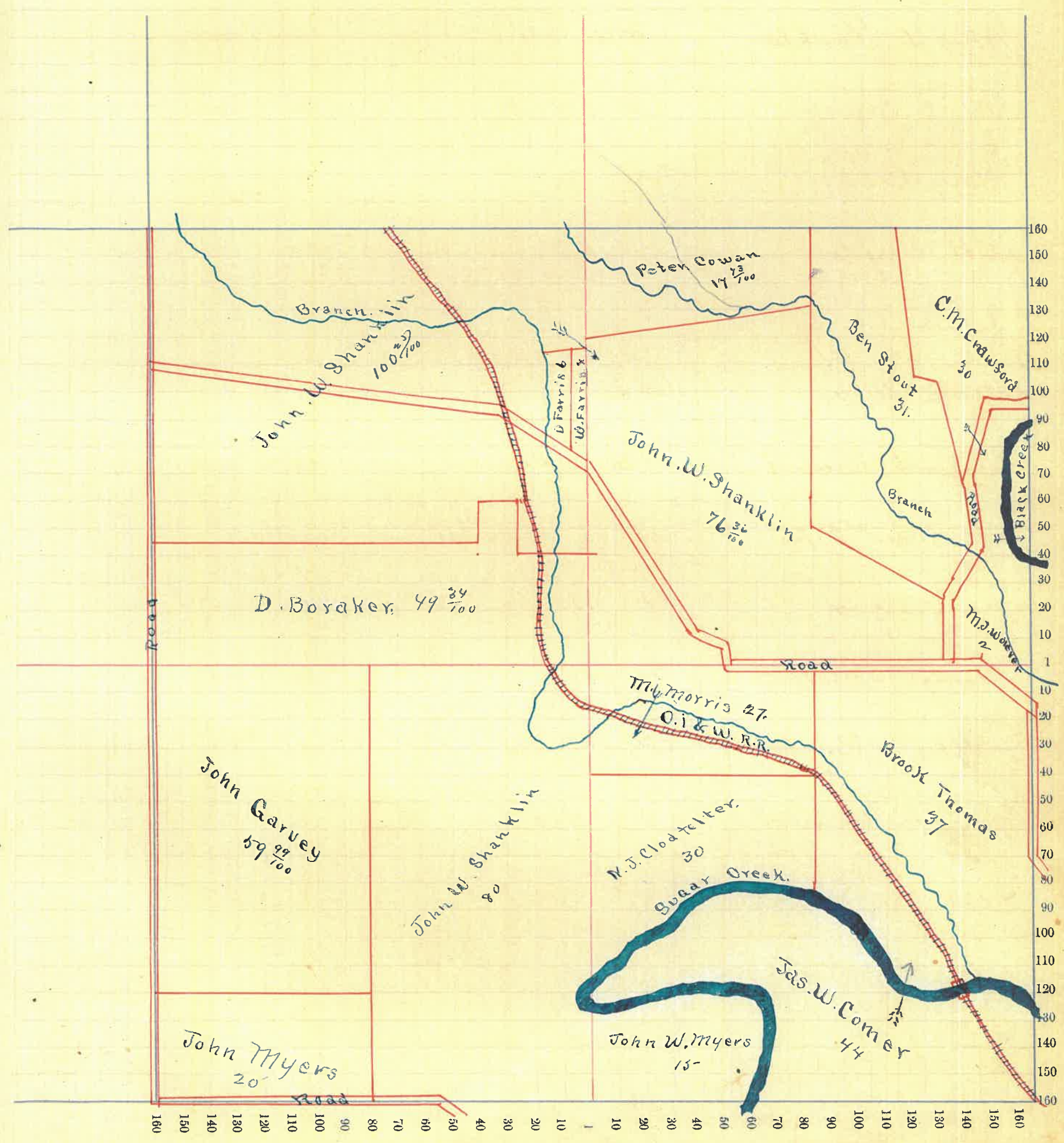
Assessor's Plat Book for Union Township, No. _____

NAMES OF OWNERS.	Number on Plat.	DESCRIPTION.	Section.	Township.	Range.	Acres.	Hundredths.	Value of Lands.	Value of Improvements.	Value of Lands and Improvements.
Oriskany Thomas		Qt E ² SE	34	19	5	37.94	1400	250		
John W Shucklin		Qt				256.51	7190	425		
E M Crawford Ex.		Qt E ² Ne				30	1050	200		
M. J. Morris		Qt W ² SE				27	675	25		
John W Myers		Qt SW ² SE				35	975			
John Garry		Qt W ² SW				59.99	1200	100		
Dan Braker		Qt SW				49.34	1400	175		
Jas W Lauer		Qt SE				44	1200			
N. J. Clodfelter		Qt W ² SE				30	500			
Peter S. Cowan		Qt NW Ne				17.73	525			
Benny Strub		Qt E Ne				31	920			
Dr. Farris		Qt NW				4	100	25		
D. S. Farris		Qt NW				6	150	30		
Elizabeth Davis		Qt Ne				2.13	75			
Mary J Wolens		Qt E ² SE				2	75	25		

Section No. 34

Congressional Township No. 19, R. 5

SCALE:—Forty rods to an inch, or ten rods to a space, Congress Land, which is one mile square for a section.



Montgomery County, Indiana, 1891.

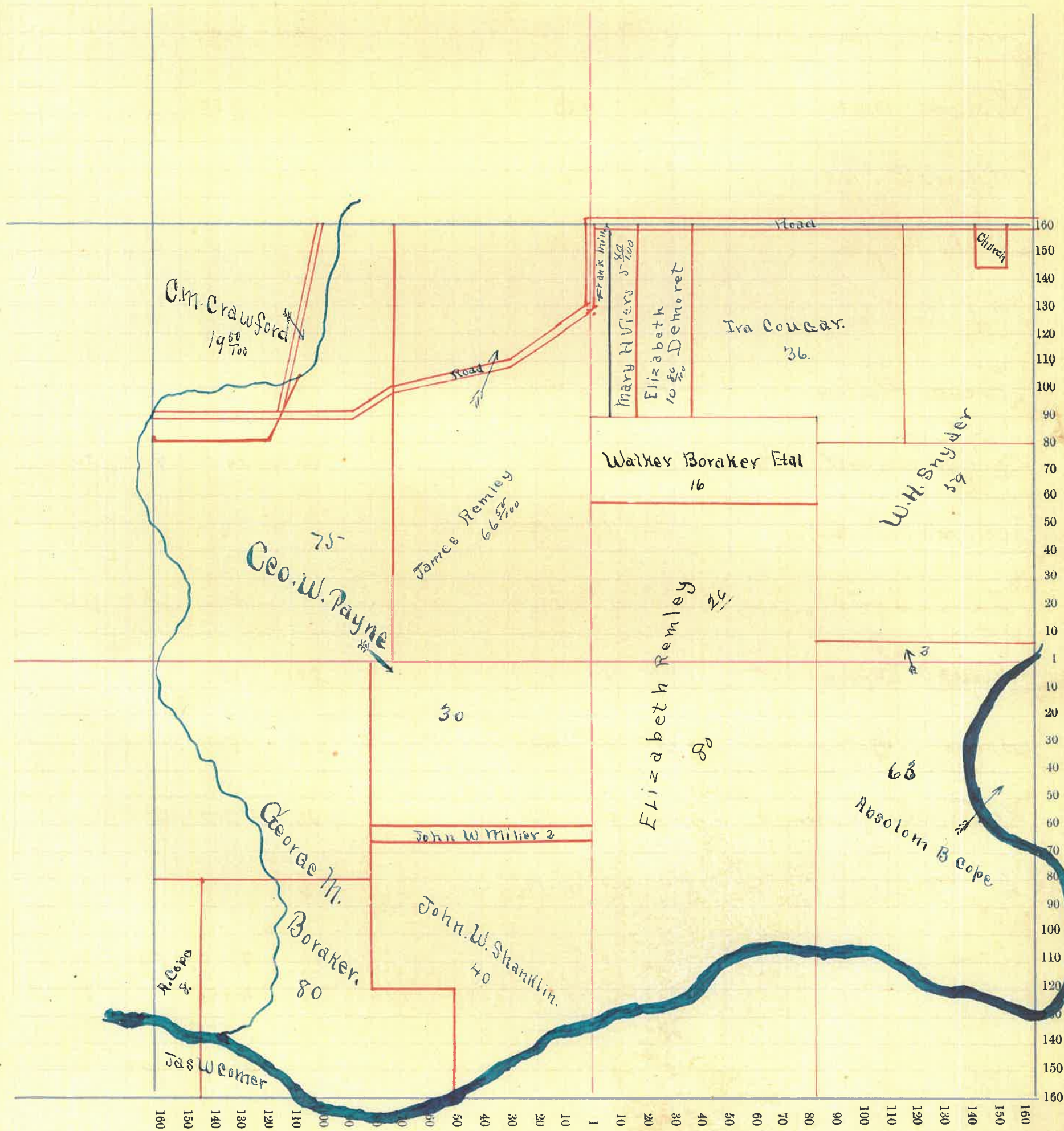
Assessor's Plat Book for Union Township, No. _____

NAMES OF OWNERS.	Number on Plat.	DESCRIPTION.	Section.	Township.	Range.	Acres.	Hundredths.	Value of Lands.	Value of Improvements.	Value of Lands and Improvements.
L. W. Crawford		Plat NW	35	19	5	19 50	650			
John W Shanklin		Plat E SW				40	1100			
Geo W Payne		Plat NW Plat SW				105	3500	500		
Mary H Viers		Plat NE				5 40	200	250		
W H Snyder		Plat E NE				54	1575			
James Reuby		Plat E NE				66 50	2400	50		
Frank Miller		Plat W ² NE				2 70	125			
Elizabeth Deemont		Plat W NE				10 84	410			
Absolone Cofu		Plat SE NE, Aug. SW				74	1200	25		
Ira Cregar		Plat NE				36	1260	300		
George Braker		Plat SW				80	2000	125		
Walker W Braker		Plat W NE				16	560	100		
Jos W Corner		Plat SW				2	20			
Elizabeth Reuby		Plat SW				106	3500	150		

Section No. 35

Congressional Township No. 19, R. 5

SCALE: - Forty rods to an inch, or ten rods to a space, Congress Land, which is one mile square for a section.



Montgomery County, Indiana, 1891.

Assessor's Plat Book for Union Township, No. _____

NAMES OF OWNERS.	Number on Plat.	DESCRIPTION.	Section.	Township.	Range.	Acres.	Hundredths.	Value of Lands.	Value of Improvements.	Value of Lands and Improvements.
Anthony Vaut-leune		Q 8 ² N6	36	19	5	11	50	1150	350	1500
Johnson Glore		Q 8 ² N6				20	10	2000		
Warren Davis		Q 8 ² SE ⁴				2		150		
Michael Deraw		Q 8 ² N6				53	40	1500		
Wm H Tilney		Q 8 ² SE				50		50	200	250
H. S. Braden		Q 8 ² SE				38	6	525	600	1125
Thomas Dillen		Q 8 ² SE				25	5	315	200	515
H H Talbot ^{By Kennedy}		Q 8 ² SE				62	43	3000	600	3600
James H. Hall.		Q 8 ² SE				10		1600	600	2200
Mary A Schuck		Q N ² SW ⁴				74		3170	330	3500
Grant Cope		Q N ² SW ⁴				25		1100		
Leus Cope		Q N ² SW				28		1250		
Mary E. Jones		Q N ² SW				26		1200	200	1400
A Cope		Q N ² SW				6		150		
D. H. Rensley		N ² NE				80		2800	600	3400
" "		E ² SW				80		4000		4000
" "		SE				80		3800		3800
" "		E ² SW				80		3800	1000	4800

14700

