

235
175

ASSESSOR'S
PLAT BOOK.

Union 57^{1/2} Township.
Montgomery County.

1895.

Last Name	First Name	Page	Notes
Albertson	Elizabeth	102	
Alfrey	H	4	
Alfrey		115	
Allen	Moses	61	
Allen	Steve	88	
Allens		114	addition; Crawfordsville North of Wabash Avenue & West of Grant Avenue
alley		115	
Allis		5	
Alston	Hannah & Taylor	54	
Ambrose		91	
Ames	Ida May	95	
Anable	Chas	87	
Anderson	A B	113	
Annable	C	89, 90	
Annable	Chas	88	
Archev	B	4	
Archev	B	76	to A Breaks
Ashley		115	
Attica Free Gravel Road		105, 107	
Austin	Arch & Anna	86	
Austin	Arch & Annie C	91	
Austin		116	
Bailey	J	89	
Baldwin	Wm	97	
Ball's Bluff		69	
Ballard		115	
Bandel	Fred	115	
Bandel		5	
Bannister		5	
Bannon	A	94	
Baptist Church		116	
Barley	Peter	82, 83	
Barnes	Lucinda	88	
Barr	M H	88	
Barrett	Jas	35	
Barry	Ellen	38	
Bastian	M	89	
Batman	Cynthia	27	
Beatty	Gertrude	113	
Beck	W T	91	
Beck		91, 116	
Beckner	J E or heirs	70	
Beckner	Jas W	59	
Bell		89	
Belongs to the corporation		90	as extended
Benediel	J	114	
Benson		115	
Berry	John	25	
Berry	M	89	
Bever	I	89	
Bever	Isaac	37	
Big Fill		116	
Big Pond		102, 105	
Biggs	Wm H	112	
Billingsley	H M	40	
Billingsley	H M & N E	37	
Binford	David	71	
Binford	Georgetta	111	
Binford	Henry	71	
Binford	Sam'l	93, 84	heir
Binford	Saml	66	
Binford	W	84	heirs
Binford		117	
Binford Street		116, 117	
Bischof	L	89	
Bischoff		114	
Black Creek		65, 76, 101, 106, 107, 108, 110, 111	
Blair	S	116	
Blair & Houstons		114	addition; Crawfordsville North of Wabash Avenue and West of Grant Avenue
Blair Ford		89	
Blair Street		114	
Blairs		114	addition; Crawfordsville North of Wabash Avenue and West of Grant Avenue
bluffs		78, 116	
Bollman	D C	52	
Booher	Mary	112	
Boots	Athalihba	113	

Boraker	D	110	
Boraker	Walter "etal"	111	
Borst	Geo	89	
Bowens		117	addition: Crawfordsville East of Whitlock Avenue & North of Wabash Avenue
Bowers	Alex	29	
Bowers	Geo W	8	
Boyland		71	
Brackett	Nimrod	43	
Braden	Mary	116	
Braden		114	
branch		6, 24, 0109	
Branch of Offiel		29	
Brassfield	Nancy, George, and Mary	59	
Bratton	Chas M	26	
Bray	I	113	
Breaks	Alvin	65, 98, 99, 100, 101	
Breaks	Amos	104	
Breaks	Amos G	105	
Breaks	Calvin	104	
Breaks	J B	105	
Breaks	Jas R	106, 107	
Breaks	John B	102	
Breaks	Luther Z	102, 104, 105	
Breaks	R	101	
Breaks	Richard	98, 103	
Breaks	Richard Jr	102	
Breaks	Thos B	104	
Breaks	Uther	103	
Breaks	W H	95, 100	
Breaks	William H	99	
Brewer	Ed M	40	
Bridge		39, 50, 59, 92	
Bridge to Balhinch		51	
Briton's Brickyard		5	
Britton	E L	108	
Britton	Geo	111	
Britton	Geo W	38	
Britton	Glen	6	addition
Britton	Glen	6	subdivision
Britton	Jane	38	
Britton	Jasper N	31	
Britton	W	46	
Britton	Wm P	7, 37	
Britton		5, 114	
Brookshire	E V	44, 45	
Brown	Geo	110	
Brown	James E	37	
Brown	John S	89, 114	
Brown	Marshall	11	
Brown	Solon	100	
Brown	W M	16	
Brown		116, 117	
Brown	John S	117	
Brown & Blair		114	addition; Crawfordsville North of Wabash Avenue and West of Grant Avenue
Brown & Whites		115	addition: Crawfordsville South of Wabash Avenue and from Grant Avenue to Plum Street
Brown, Blair & Frys		115	addition: Crawfordsville South of Wabash Avenue and from Grant Avenue to Plum Street
Bruce		91	
Bruner		5, 115	
Brush		31, 115	
Brush & Russells		117	addition: Crawfordsville East of Whitlock Avenue & North of Wabash Avenue
Bryant	Huff	115	
Bryant	Robert E	53	
Buchanon	Alex	60	
Buck	J	4	
Buckley	M	89	
Buffingtons		115	addition: Crawfordsville South of Wabash Avenue and from Grant Avenue to Plum Street
Burks Lane		4	
Burns	Paul	4	
Burns	Z	114	
Burroughs	Will	3	
Burroughs	William	4	
Busenbark	Anna L	58	
Busenbark	Anna Laura	49	
Busenbark	Emmons	58	
Busenbark	James	42, 48	
Busenbark	Joseph	33	
Busenbark	S	52	
Busenbark	Saml L	37	
Busenbark	Sarah K "etal"	56	
Busenbark		117	
Butcher	Amanda	63	
Butcher	M	89	
Butcher	Mary	114	

Butcher		90	
By road to Ford		89	
Byerly	Sarah	29	
Byers	Alex L	26	
Byers		5, 90	
Byrd	Jas F	21	
Byrd	John C & Mary	2	
Cable		91	
Cadwalladers		117	addition: Crawfordsville East of Whitlock Avenue & North of Wabash Avenue
Caffee	Minerva	94	
Caldwalder		116	
Callahan	D	6	
Callahan	John	6	
Callahan		89	
Campbell	D	85	
Campbell	David	86	
Campbell	H	114	
Campbell	J	91	
Campbell	James	85	
Campbell	Mary	66	
Campbell	N	85	
Campbell	Newton	92	
Campbell		114	
Camplin	Edward E	53	
Canbys		115	addition: Crawfordsville South of Wabash Avenue and from Grant Avenue to Plum Street
Cannine	Goerge	3	
Carnes Creek		53, 57	
Carney	Wm & Margaret	63	
Carpenter	Mary J	80	
Carr		115	
Carroll	John	83	
Carroll	Michael	63	
Carroll	Thomas	64	
Carver	M	15	
Carver	M J	4	
Casey	Dan	89	
Casey	T	89	
Casey	T J	88	
Cash	Laura E	51	
Casket Company		114	
Catholic Cemetery		87, 88	
Catholic Church		116	
Catholic School		116	
Catterlin	Jacob	85	
Catterlin	Oath	80, 85	
Cattlerlin	Jos J	84	
cemetery		10, 20, 79, 80, 94, 97	
Center Church		115	
Central Public School		115	
Chadwick	Eli	12	
Chadwick	Henry	14	
Chadwick	Jehu	1, 12	
Chadwick	Jeremiah T	12	
Chadwick	Peniah	12	
Champion	Sarah	74	
Chandler Street		113	
Chas Edwards Free Gravel Road		13, 14, 15, 23, 24	
Chesterson	Geo	15	
Chesterson	J F & Sarah	21	
Chesterson	J M	16	
Chestnut Street		115	
Childers	John G	29	
Childers	John J	31	
Christian Church		116	
church		2, 10, 20, 24, 52, 59, 67, 68, 82, 93, 94, 97, 99, 111	
Citizens Bank		47	to E A Wilhite
City Hall		116	
Clark	Alvin	67	
Clark	Alvin & Sarah	68	
Clark	Jackson or Wabash College	9	
Clark	John	73	
Clark	S	90	
Clark	Sarah	93	
Clark	T	90	
Clark	Vincent W	83, 84, 94	
Clark		90	
Clements	Andrew	9, 10	
Clements		5	
Clevenger	Wm R	73	
Clodfelter	N J	110	
Clore	Johnson	89, 112	
Clossin	B	16	
Clossin	Finley R	15	
Clossin	H	16	

Cole	E	89	
Coleman	Deborah T	19	
College Street		115	
Collins	Thos	89	
Combs	Pleasant L	21	
Comer	James W	39, 110	
Compton	Emma J	59	
Connard	Geo W	70	
Conner	J W	111	
Conrad	G W	69, 70	
Conrad	Geo W	69	
Conrad	Geo W Jr	59	
Conrad	Geo W Sr	59	
Conrad	Jas M	59, 68, 69	
Conrad		71	
Cook & Wright		4	
Coon & McMullens		115	addition: Crawfordsville South of Wabash Avenue and from Grant Avenue to Plum Street
Coons	J R & L B	29	
Coons	Jane A	48	
Coons	Theodore	57	
Coons	W X	52	
Cope	A	111	
Cope	M	107	
Cope	Seno W	112	
Coppage	L J	90	
Corns	Asa	25	
Corporation Line		6, 113	
Cougar	Ira	111	
Cougar	Mary	111	
County Road		30, 78	
Courthouse		116	
Covered Bridge		89	
Covington Free Gravel Road		89, 107, 109	
Cowan	J N	96	
Cowan	Jas N	97	
Cowan	John	96	
Cowan	John B	97	from Rebecca Cowan
Cowan	Peter	69	
Cowan	Peter G	106	
Cox	Abijah	71	
Cox	B	116	
Cox	Elisha	70	
Cox	Elisha & heirs	69	
Cox	Esais H	70	
Cox	I C	86	
Cox		91	
Crabb	Sallie E	75	
Crabb	Tully C & Etta P	75	
Crabb & Reynolds		87	
Crabbs	B F	76	
Crabbs	Sallie	76	
Crain	Ann E	24	
Crain		114	
Crane		114	
Crane		115	
Crawford	C M	114	
Crawford	Chas M & Clara	6, 113	
Crawford	Clara	28	
Crawford	Henry	59, 60	
Crawford		113, 114, 115	
Crawford	Charles M	113	
Crawfordsville		5, 6, 89, 90	
Crawfordsville Casket Company		114	
Crawfordsville Land & Implement Co		4	
Crawfordsville Pressed Brick Co		87	
Cray	R & J N	86	
creek		52, 110	
Crouch	A & J	88	
Croy	Fred	64, 65	
Croy	Prince A	64	
Cumberland	M A	89	
Curtis	Lorenzo	5	
Curtis		5	addition & outlots
Curtis		115	
dam		87, 94	
Danville Gravel Road		5, 11	
Darlington Gravel Road		80, 81, 86	
Darlington Pike		117	
Darnell	Milton	73, 74	
Darnell	T J	32	
Darter	F	114	
Darter		115	
Davenport	M A	89	
Davidson	D Henry	34	
Davidson	Jane	63	

Davidson	Jasper N	35	
Davidson	Mary	63	
Davidson	Mary J	63	
Davidson	Salome E	33, 34	
Davidson	Saml	63	
Davidson	Saml L	63	
Davidson	Thos	23	
Davidson	W A	35	
Davidson	Will	34	
Davis	Angie	66	
Davis	Bob	89	
Davis	Caleb	18, 42	
Davis	Chas E	18	
Davis	John L	50, 113	
Davis	Sarah K "etal"	56	
Davis	W	112	
Davis	W A	18	
Davis	W Jr	89	
Davis	W Sr	89	
Davis	Warren	19	
Davis	Wm A	30	
Davis		114, 115	
Davis	Isaac	4	
Davis	John L	51	
Davisson	J & A	63	
Davisson	J F	63	
Davisson	J F "etal"	63	
Day	Cassy	5	
Deaman	F E	89	
Debard	Franklin	43	
Deitrich	Wm A	61	
Demoret	Elizabeth	111	
Demoret	L B & S B	30	
Demoret	M	55	
Demoret	Saml B	57	
Depot		115	
Detchon	I A	90	
Detchon	Irwin	87, 88	
Detchon	Sarah J	101	
Detchon		115	outlots
Devan	J & M	106	
Devan	M	105, 112	
Devan	Mike	89	
Dewey	Geo	98	
Dice	Chris	2	
Dice	Christopher	9, 15	
Dice	F M	8	
Dirt Road		1, 2, 4, 5, 7, 8, 9, 10, 12, 13, 14, 15, 16, 17, 19, 20, 21, 22, 23, 24, 28, 29, 31, 32, 34, 35, 39, 40, 41, 42, 44, 45, 47, 48, 49, 50, 51, 52, 53, 54, 55, 58, 60, 61, 63, 64, 65, 66, 69, 70, 71, 72, 73, 77, 79, 82, 83, 87, 88, 91, 92, 93, 94, 95, 96, 97, 98, 99, 100, 101, 102, 103, 104, 105, 106, 107, 108, 110, 111	
Donahoe	Jerre	75	
Dooley	Geo D	40	
Dooley	J B	11	
Douglas	Jere	44	
Douglas	John S	89	
Douglas	W H	111	
Downing	George	86	
Downing	Nancy	86, 87	
Downing		115	
Doyle	V	1	
Drake	T F	73	
Driver	Geo	68	
Driver	Mary	68	
Drugs		26	
Dry Branch		7, 112, 113, 115	
Dubois Street		116	
Duckworth		5	
Dullenwider		116	
Dunn	Jas E	88	to J M Galey "etal"
Dunn	NA	4	lots
Dunnington	R C & Amelia	62	
Dunns	Heirs	114	addition; Crawfordsville North of Wabash Avenue and West of Grant Avenue
Dunns	W	116	addition: Crawfordsville North of Wabash Avenue and between Grant & Whitlock Avenues
Dunns		114	addition; Crawfordsville North of Wabash Avenue and West of Grant Avenue
Dunwiddle	Nancy	37	
Durham	Geo T	85	

Durham	W H	63	
Durham	Sarah	5	addition
Durham		5, 115	
Easley	Ben	56	
Edwards	Curtis	76	
Edwards	Curtis D & R E	76	
elevator		116	
Eller		115	
Elliott	Catharine & Thomas "etal"	2	
Elliott	Ezekial	113	
Elliott	M	75	
Elm Street		115	
Elmore	Appleton	96	
Elmore	C W	117	addition: Crawfordsville East of Whitlock Avenue & North of Wabash Avenue
Elmore	John	91	
Elrod	P	107	
Elston	I C	116	
Elston		116	heirs
Elston Avenue		116, 117	
Endean	M J	106	
Engle	W B	4, 91	
Enoch	A	80	
Enoch	A P	83, 94	
Enoch	Abner	80	
Enoch	D S	91	
Enoch	Geo	73	
Enoch	George	80	
Enoch	Rhoda	1, 2	
Ensminger		116	
entrance to cemetery		6	
Episcopal Church		116	
Epperson	W F	25	
Ermentrout	E	32	
Ermentrout	M	31	
Evans	B	5	
Evans	J J	14	
Evans	Dan'l	6	
Everett	J	106	
Everett	Jonathan	67, 77	
Everson	J	4	
Everson	Jas K	43, 78, 87	
Everson	Thomas & R J	35	
Everson		117	
Faealer	Henry	90	
Fall	Sarah	72	
Fall	Sarah A	71	
Farlow	A	91	
Farris	D	110	
Fell	Nancy	89	
Felton	W W	59	
Ferguson	J	4	
Ferguson	M	8	
Ferguson	Nancy	4	
Ferguson		90	
Ferguson & Everson		4	addition
Finch	John O	23	
Finey	Belle	6	
Fink	Commodore	60	
First Church		116	
Fisher	A	31	
Fisher	W J	26, 27	
Fisher		5	
Fisk		90	addition
Fiske		90	
Flannegan	A B	72	
Flannegan	Alfred B	81	
Flannegan	Ella	72, 73	
Flannegan	Noah	60	
Flannegan	Noah W	69	
Flemiing	James E	66	
Fletcher	F A & Mary C	56	
Fletcher	Julia F & Gauhan	7	
Ford		40	
Fordyce		89	
Forest Hall		113	
Foster	J	31	
Foster	L	16	
Foster	R E	39	
Foundry		116	
Foust	Aaron	32, 58	
Foust	Abe	29	
Foust	Ben	93	
Foust	Flora	29	
Foust	Geo B	30	
Foust	Hiram H	82	
Foust	John M	29	
Foust	Joseph	2	
Fraley	Mary A	78	

Frale	Sam'l W	78	
Frame		31	
Franklin Street		115	
Free Gravel Road		75, 88	
Fry	F	114	
Fullen	A J	76, 89	
Fullen	A J & T B	76, 101	
Fullen	J	89	
Fullen	Thos B	76, 101	
Furr	Breckenridge	88	
Gailey	W S & S W	24	
Galey	J H & W B	48	
Galey	James M	13, 51	
Galey	John V	42	
Galey	John V & John Cannine	44	
Galey	Marsh	89	
Galey	S M	48	
Galey	S S	48, 49	
Galey	S S	49	
Galey	Sam'l	24, 48	
Galey	Sam'l S	49	
Galey	Sarah J	64	
Galey	W S & S W	14	
Galey		91	
Galey & Cannine		43	
Galeys Hrs 1st		115	addition: Crawfordsville South of Wabash Avenue and from Grant Avenue to Plum Street
Gallacher	Ann	4	
Galloway	Andrew	9, 24	
Galloway	A	94	
Galloway		91	
Galloways		117	addition: Crawfordsville East of Whitlock Avenue & North of Wabash Avenue
Garr	Fred "etal"	3	
Gas Works		116	
Gauahan	Julia F	8, 57	From Wilhite Heirs
Gaughan	J F	8	Wilhite Heirs
Gibson Street		113	
Gilbert		116	
Gillen	Frank E	103	from Richard Breaks
Gilles	David	70	
Gilles	Emma	70	
Gilliand	Jas B	50	
Gilliand	Lydia J	18	
Gilliand	Maggie	49	
Gilliland	Chas	103	
Gilliland	Ida M	103	
Gilliland	Jas & Robt	49	
Gilliland	Jas E & Robert	42	
Gilliland	Lydia J	42	
Gilliland	Sam'l	30	heirs
Gilliland	W	20	
Gilliland	W C	19	
Gilliland	W G	7	
Goben	J	112	
Goben	John L	89	
Goben	Wm	100	
Goodbar	Dickerson	36	
Graham	Ellen E	43	
Graham		116	
Graham & Houstons		113	1st addition; Crawfordsville South & Wabash Avenue and West of Grant Avenue
Graham & Houstons		113	2nd addition; Crawfordsville South & Wabash Avenue and West of Grant Avenue
Grahams		115	addition: Crawfordsville South of Wabash Avenue and from Grant Avenue to Plum Street
Grant Avenue		114, 115, 116	
gravel pit		67, 77	
Gravel Road		2, 6, 8, 9, 16, 17, 20, 22, 25, 26, 28, 29, 31, 32, 35, 36, 42, 56, 57, 58, 59, 60, 61, 62, 64, 67, 68, 69, 73, 74, 75, 76, 77, 78, 79, 83, 85, 86, 87, 91, 94, 95, 100, 102, 107, 112	
graveyard		26	
Gray	Harvey B	51	
Gray	Jasper N	3	
Gray	Sarah	108	
Gray	Sarah T	104	
Gray	Wm Jr	109	
Gray	Wm T	104	
Green		117	
Green Street		115, 116	
Greencastle Gravel Road		7, 19, 30	
Greene	Jas P	84	
Gregg	Julia B	113	
Gregg	Sarah M	12, 13	

Gregg		90	
Griest	Edwin	82	
Griffin	J & S	94	
Griffith	E C	15, 22	
Grimes	Alice E & Edward	19	
Grimes	Amanda	38	
Grimes	C & B N	53	
Grimes	Geo W	1, 94	
Grimes	Jas P & Alice	22	from Isabella McDonald
Grimes	Sarah	17	
Grimes	V	94	
Grimes	W C	38	
Grimes	Z A & B M	55	
Groendyke	J	101	
Groendyke	J B	76	
Groendyke	Jas C	99	
Grubb	Jos	4	
Grubb	W M	46	
Grubb	Wm	47	
Gulley	Eva M	72	
Guntle	A	11	
Guntle	Christian	35	
Guntle	Geo Jr	39	undivided
Guntle	Harriet	39	
Guntle	Phillip	34, 35	
Guntle	Seno	39	
Guntle		16, 115	
Hadly	Eliza	113	
Hall	Amy A	72	
Hall	H C & N R	37	
Hall	James H	40	
Hall	Jas H	112	
Hall	Jos W	61	
Hall	Kelly	37	
Hall	Sarah E	41	
Hamilton	M	89	
Hamilton		117	
Hanks	John	35	
Hanna		115	
Hannas		114	addition; Crawfordsville North of Wabash Avenue and West of Grant Avenue
Hardee	Curtis	58	
Hardee	W B & Isabel	89	
Hardee		8	
Harding	Henry	17, 18, 29	
Harding	John	17	
Harding	Miriam	5	
Harlan	W T	9	
Harlan		31, 90, 91	
Harnell	Amanda	88	
Harris	Richard	74, 75	
Harrison Street		116	
Harshbarger	Abram	97	
Harshbarger	I	97	
Harshbarger	Jas	97	
Harter		114	
Hartman		114	
Harwood	A J	53, 54	
Harwood	R	52	
Harwood	R D	56	
Hastady		90	
Havercamp	Ida E	30	
Hays	Amanda & Saml	17	
Hazelton		117	
Hemphill	Eveline	12	
Henry	Wm	72	
Hernley		5	
Herr	Curtis & Francis	55	
Herron		114, 116	
Herron School		7	
Heust		116	
Hiatt	Mary	5	
Hicks	Elizabeth G	56	
High Bluff		39	
Hills		116	
Himes	D C	36	
Himes	Geo W	33	
Himes	M C	34	
Himes	Wm	36	
Hipes	Wm	13, 14, 24	
Hitch	Jemima	61	
Hitch	John S	61	
Hitch	Eliza	61	
Hitch	Wm H	62	
Hocum Street		117	
Hoefgan	Julia	99, 100	
Hoff	Rachel	104	
Hoffa	D	38	
Holbrook		115	
Holden	C N	7	

Hole	David	61	
Hole	T J	73	
Hollingsworth	John M	81, 82	
Holloway		90	
Holmes	E	4	
Holmes		115	addition: Crawfordsville South of Wabash Avenue and from Grant Avenue to Plum Street
Hoover	Barnett	5	
Hoover	Mollie	5	
Horace	J	89	
Hornady		117	
Hornbeck	John A	38	
Hostetter	Catharine	55	
Houseworth	Will	81	
Houston & Grahams		115	addition: Crawfordsville South of Wabash Avenue and from Grant Avenue to Plum Street
Hovey	M	87	
Hovey	Mary	113	
Howard		115	
Hughes	D W	62, 63	
Hughes	Elsie A	105	
Hughes	Emma	64	
Hughes	Henry L	102	
Hughes	Jacob	113	1st addition; Crawfordsville South & Wabash Avenue and West of Grant Avenue
Hughes	Jacob	113	2nd addition; Crawfordsville South & Wabash Avenue and West of Grant Avenue
Hughes	Paul	89	
Hughes		115	addition: Crawfordsville South of Wabash Avenue and from Grant Avenue to Plum Street
Hulett		117	addition: Crawfordsville East of Whitlock Avenue & North of Wabash Avenue
Hunt	Wm B	101	
Hurley	Wm H	110	
Husted		115	
Hutchison	J	21	from J McCormick
Hutchison	Lawson	116	
Hutton	Geo W	67, 73	
Hutton	Geo W & C C Wray	67	
Hutton	J C	115	
Hutton	Jacob (Mrs)	90	
Hutton	Mabel "etal"	73	
Hutton	Mary E	61	
Hutton	S M	73	
Hutton	Sam'l	80	
Hutton	W G	74, 79	
Hutton		90	heirs
Ice		87	
Imel	Fred	82	
Indiana Wire Co		4	
Indianapolis Gravel		3	
Indianapolis Road		4	
Insley	J J	116	
Iron Bridge		2, 12, 18, 73, 86, 89, 115	
Irwin	Margaret	60	
Irwin	Mary E	60	
Irwin	S C	38	
Irwin	Sam'l G	37, 94, 111	
Jackman	Mary	75	
Jackman	Susan & Willis	69	
Jackson	David C	69	
Jackson	John & C J	98	
Jackson	M	116	
Jackson		116	
Jefferson Street		115	
Jennison	H C	113	
Jennison	O P	113	
Jennison	O P & College	113	addition; Crawfordsville South & Wabash Avenue and West of Grant Avenue
Jennison		114	
Joel	J C	115	
John	Isabelle	8	
John Line Free Gravel Road		9, 10, 11	
Johnson	Alex	64	
Johnson	Chas	60, 111	
Johnson	E C	105, 106, 108	
Johnson	Edith C	107	
Johnson	George	64	
Johnson	Jos J	83	
Johnson	Laban	64	
Johnson	Sam'l B	70	
Johnson	W W	12	
Johnson		115, 117	
Jones	Elizabeth A	100	
Jones	H	73	
Jones	Ida C	100	
Jones	Isaac & Catherine	52, 53	
Jones	Jonas A	83	

Jones	M J	117	addition: Crawfordsville East of Whitlock Avenue & North of Wabash Avenue
Jones	M J Heirs	116	addition: Crawfordsville North of Wabash Avenue and between Grant & Whitlock Avenues
Jones	O H	54	
junction		4	
Keeran		115	
Keet	Thos	26	
Keller	Dan	46	
Keller	Dan A	46	
Kelley		116	
Kellison	C C	69	
Kellison	Sam'l D	68	
Kelsey	Stella B	28	
Kelsey	Wm	31, 32	
Kennedy	Elijah	93	
Kennedy	Emily	93	
Kennedy	P S	6	
Kennedy	Peter S	48, 75	
Kennedy	Rachel	58	
Kennedy		6	1st addition
Kennedy		6	2nd addition
Kennedy & Talbott		112	
Kerr	Mary A	64	
Kessee		115	
Kessler	N G	33, 34	
Keys	C F	31	
Kiley	Hannah	10	
King	D N	107	
King	Robert	113	
King		115	
Kirkendall	D W	32	
Kostanzer		5, 115	
Krause		117	
L N & A C RR		4, 11, 15, 16, 22, 23, 26, 35, 36, 63, 66, 75, 78, 87, 90, 116	
Ladoga Gravel Road		21, 34	
Lafayette Avenue		114, 116	
Lafayette Pike		89	
Lambert		114	
Lane	Johanna M	89	
Lane	Margaret	65	
Lane	Mrs H S	116	
Lane		116	
Large Branch		13	
Largent	Jonathan	67, 74	
Larrick	I	8	
Larrick	J	8	
Larsh		114	
Law		115	
Lawrence	Ed	58	
Layne	John B	66	
Layne	P M	114	
Layne	Wm	15	
Lee	Alice L	77	
Lee	Geo W	83	
Lee	M L	88	
Lee	Mary Ann	5	
Lee	W L	65	
Lee	W S	90	
Lees	John	117	addition: Crawfordsville East of Whitlock Avenue & North of Wabash Avenue
Lehr	T J	4	
Lehr		91	
Lepper	Susan	89	
Levison	Abe	29	
Liberty Street		113	
Lincoln School		116	
Line	Abbie & Marion	9	
Line	Abbie M	1	
Line	John	1	
Line	Jos	60, 68	
Line	Jos W	61	
Line	M A	2	
Line	John	9	
Linn	Eliza	1	
Linn	Jos R	13	
Linn	Juliett	24	
Liter	M A	74, 79	
Liter	M H	78	
Liter	Martin H	42	
Liter	M	75	
Little Offiel Creek		51	
Livingstone	Jacob S	7	
Locke	Josiah	46	
Lofland	Harilo	65	
Lofland	Julia	65	
Long	A	92	
Long	Ben M	85	

Long	Calvin	82	
Long	H	75	
Long	Henry	75	
Long	James	32	
Long	Luther	66	
Long	Sam'l	84	
Long	Wm	85	
Long Trestle		86	
Longview school		112	
Lookabill	Alf	37	
Louisville New Albany and Chicago Railroad		116	
Luse		116	
Luster	Thomas	35	
Luster	Thos	34	
Luster	W B	34, 35	
Lustor		5	
Lye Creek		59, 70	
Lye Creek Ditch		62	
Lynch	Thos	2, 3	
M E Church		116	
Mace Gravel Road		9, 12	
Mack	Jas B	22	
Mackmaxin	Jas C	87	
Magill	Sarah E	15	
Mahan	James	95	
Mahan	Wm & Frank	95	
Main Street		114, 116, 117	
Malsbary	J	4	
Malsbury		4	
Mangus	Wm	26, 27	
Mangus	Wm & Nancy	26	
Manson	C	89	
Manson	M D	114	
Manson		115	
Manson Bros		116	
Market Street		89, 114, 116, 117	
Markley		115, 116	
Marshall Street		114	
Martin	Arch Jr	22	
Martin	Arch Sr	13, 24, 25	
Martin	D H	11	
Martin	Isaac	15	
Martin	Isaac V	21	
Martin	Levi	16	
Martin	P	114	
Martin	Tabitha	16	
Martin	W & Son	87	
Martin	Wm & D H	16	
Martin	Wm & Son	89, 90	
Martin		114, 116, 117	
Martz	Jerome B	69, 70, 71	
Mason	Elizabeth	10	
Mason	Thos L & Frank B	10	
Masonic Cemetery		5, 9	
Massing	John	15	
Mastin	Laura	93	
Mastin	W H	94	
Mastin		5	
Maxwell	Frank O	113	addition; Crawfordsville South & Wabash Avenue and West of Grant Avenue
Maxwell	M A H	6	
Maxwell	J C	91	heirs
May		5	
May & Thomas		117	addition: Crawfordsville East of Whitlock Avenue & North of Wabash Avenue
Mayer	Melchior	114	
Mays		116	addition: Crawfordsville North of Wabash Avenue and between Grant & Whitlock Avenues
Mc Nirney		4	
McCabe	J	116	
McCain	T H B	115	
McCain		116	
McClamrock	Amy A	95	
McClamrock	L B	65, 100	
McClamrock	Lemuel B	96	
McClamrock	T	101	
McClamrock	Thos	76	
McClamrock	W B	95	
McClamrock		95	
McClelland	Alice	75	
McClellands	J S	114	addition; Crawfordsville North of Wabash Avenue and West of Grant Avenue
McClellands & Connards		114	addition; Crawfordsville North of Wabash Avenue and West of Grant Avenue
McClellans	Wm	113	addition; Crawfordsville South & Wabash Avenue and West of Grant Avenue
McClure	Alex	105	
McClure	C	4	
McClure	J	3	

McCollugh	Maxwell	93	
McConnell	Ira	115	
McCormick	Hugh	2, 74	
McCormick	J F & Sarah	21	to J Hutchison
McCormick		117	
McCoy	Geo W	71	
McCoy		115, 116	
McCrea	Buddy	4	
McDonald	Isabella	22	to Jas P & Alice Grimes
McDonald	Isabella	52	
Mcentyre	Jas M	109	
Mcentyre	Mary C	104	
Mcentyre	Mary J	108	
McEwen		115	
Mcewens	H	117	addition: Crawfordsville East of Whitlock Avenue & North of Wabash Avenue
McKinley	Sarah A	104	
McKinsey	Mary	41	
McLeon	Oliver	41, 43	
McMains	Anderson	19	
Mcmakin	J C	44	
Mcmakin	Jos C	45	
McMakin & Swearengen		86	
McMullen	A J	27	
McMullen		115	
McMurray	W W	14	
McNeeley		8	
Meadow Street		116	
Meharry		16	
Messmore	John J	104	
Messmore	John T	104	
Miles	Rhoda E	57	
Milford		114	
Mill	P	116	
mill		94	
Mill race		89	
Miller	Chas M	92	
Miller	Eva	103	
Miller	J W	44	
Miller	J W & Margaret	47	
Miller	Jacob	92	
Miller	John	103	heirs
Miller	John W	111	
Miller	M	89	
Miller	Nancy	103	
Miller		31, 115, 117	
Milligan	J	4, 116	
Milligan	Jos	4	addition
Milligan	Jos	5, 11, 88, 113	
Milligan	Joseph	5	1st addition
Milligan	Joseph	5	2nd addition
Milligan	Joseph	6	
Milligan		5	addition outlots
Milligan Street		113	
Milligans	Jos	113	west end addition; Crawfordsville South & Wabash Avenue and West of Grant Avenue
Mills	J	106	
Mills		5	
Mills		114	addition; Crawfordsville North of Wabash Avenue and West of Grant Avenue
Mills	Heirs	114	addition; Crawfordsville North of Wabash Avenue and West of Grant Avenue
Mills School		114	
Milner		82	
Misener		93	
Mish	Joseph	78	
Misner	Silas	94	
Mitchell	Thos L	3	
Mitchell		89	
Monroe	J H & M A	16	
Monroe	John	11	
Montgomery	M	11	
Montgomery County		86, 89	
Montgomery County Fair Ground		117	
Montgomery County Poor Farm		87	
Moore		117	
Moorhouse	Flora	66	
Moraan		116, 117	
Morgan	Jas N	37	
Morgan Street		116, 117	
Morrison	Alfred	70	
Morrison	Cornelius	71	
Mount	Fin P	2, 3	
Muck	Rachel	89	
Munns		116	
Myers	T N	89	
Myers	C L	75, 76	
Myers	John W	39, 110	

Myers	NE	86	
Myers		5, 114	
N A Kessler Free Gravel Road	NA	27	
N M Manufactor Co		31	
Naylors		115	addition: Crawfordsville South of Wabash Avenue and from Grant Avenue to Plum Street
New dirt road		74	
New Richmond Gravel Road		65, 77, 88	
New Street		89, 114	
Newlin	J	94	
Nicholl	Fannie R	33	
Nichols	C	26	
Nichols	D	26	
Nichols	F	26	
Nichols	Francis	37	
Nichols	S	26	
Noble	S J & Thomas	58	
Nolan	Erastus	89	
Nolan	Harry "etal"	64	
Nolan	John	95	
Nolan	John A	64	
Nolan House		116	
Norris	Jacob (Professor)	6	
North Corporation Line		90	
North Street		114, 116	
North Union		31	
North Whitlock Avenue		90	
Noth	Chas	89	
Nutt	A	44	
Nutt	Aaron	41, 43, 47	
Nutt	Annie	41	
Nutt	J	38	
Nutt	John	40, 43	
Nutt	John	44	
Nutt	Jonathan	41, 42	
Nutt	S & A	37	
Nutt	Sanford	41	
Nutt	Sant	43	
Nutt		115	
Nutt House		116	
O I & W RR		3, 4, 6, 9, 12, 13, 37, 39, 109, 110, 113, 115	
Oak Hill Cemetery		88	
Oak Street		117	
Odd Fellows Cemetery		6	
Offiel Creek		18, 19, 28, 29, 42, 43, 44, 46	
Ohaver		116	
Old Danville Road to Ladoga		115	
old school		94	
Old Town Cemetery		114	
Oliphant	J H & Catharine	20	
Oliver	Ben	11	
Oliver	J	27	
Oliver	Lucy	34	
Olliver	Jackson	28	
Oppy	Christopher J	108	to Rachel Oppy
Ornbaum	Ben	115	
Orphan's Home		37	
Osborn	J	113	
Osborne		71	
outlet		75	
Overcoat Road		85, 86	
Owens	Lewis	23	
Paire	Rufus	5	
Paire		117	
Parkinson	Elizabeth	54	
Pattersons		117	addition: Crawfordsville East of Whitlock Avenue & North of Wabash Avenue
Patton	Israel	67	
Paxton	Thos M	69, 72	
Paxton	Wm	60	
Paxton		89	
Payne	W V	111	
Peck	Saml C	60	
Pence		116	
Pennifeather	Ed & Mary	89	
Perry	Henry	89	
Perry Street		113, 115	
Perrysville Road		6, 37	
Pest House		87	
Petro	E	107	
Petro	Leonard	60	
Petro	O M	59	
Peyton	C	5	
Peyton		5	
Phillistine Field		113	

Pickerell	Asa	71	
Pickerell	ET & EC	82	
Pickett		117	
Pickle	Jos	17, 20	
Pike Street		114, 116	
Pine	Michael	68	
Pine Street	.	117	
Pitman	Fred & Adelia	11	
Plum Street		115	
Plunkett		114	
Pond		38	
Posey	Eliza A	94	
Powell	Elizabeth	14	
Powell	Elmer W	12	
Powell		116	
Powers		115	addition: Crawfordsville South of Wabash Avenue and from Grant Avenue to Plum Street
Poyntz	Jas	31	
Poyntz	Wm R	30, 31, 33, 50	
Price	Jane	89	
Price	M	88	
Priebes Ware House		116	
Proposed line of Road		83	
Purriance		8	
Pursell		8	addition of out lots
Purviance		115	
Quick	Amos B	97, 107	
Quick	Elizabeth	98	
Quick	Nathan	96, 97, 98, 99	
Quillen		112	
Quinlan		115	
R R Bridge		110	
R R Land		90, 116	
Rader		116	
Ramsey	Mitchell	117	
Ramsey		114, 117	
Rattle Snake Creek		58	
Rattlesnake Branch of Offield Creek		46, 50	
Rattlesnake Creek		31, 51	
Ream		116	
Reed	Julia A	13	
Reese	Joseph H	81, 82	
Reick	H	88	
Reimen		116	
Reinhart		114	
Remley	David H	112	
Remley	Elizabeth	33, 111	
Remley	James	111	
Remley		38	
Remleys		115	addition: Crawfordsville South of Wabash Avenue and from Grant Avenue to Plum Street
Reynolds	H	89	
Reynolds		117	
Rice	W A	29	
Rice	Wm A	28	
Richmond		5, 115	
Ripley Township		39, 54	
Ristine	Ben T	6	
Ristine	H	5	
Ristine	T H	7, 63, 114	executor
Ristine	T H	114	addition; Crawfordsville North of Wabash Avenue and West of Grant Avenue
Ristine	W H	114	
Ristine		115	
Rndean	Wm	114	addition; Crawfordsville North of Wabash Avenue and West of Grant Avenue
Road		33, 87	
Roark	J	91	
Robbins House		116	
Robert Finch Gravel Road		1, 12	
Robinson	A	86	
Robinson	Nettie	86	
Rockwood		5	
Rogers	R S & J Darter	37	
Roseboom	Virginia L	44	
Rountree	Chas	89	
RR Bridge		87	
Ruddle	Pat	4	
Rush	C C	55	
Rush	Martha J	54	
Rush	R N	54	
Russell	B	114	
Russell	Mary	88	
Rutan	Jas E	56	
Rutledge		91	
Ryan	M	4	
saloon		89, 114	
Sanders	Jas	25, 36	
Sands	Wm V & Mary	71	

Sanders	Jas	98	
Saxe	Eliza	72	
Schenck	H	105	
Schleppy	Rollin E	99	
school		11, 12, 21, 23, 26, 27, 31, 32, 39, 41, 44, 48, 50, 52, 63, 64, 68, 69, 71, 74, 79, 81, 88, 90, 91, 93, 99, 101, 103	
Schultz	John M	16	
Schwenck	Mary A	112	
Scott	W H	114	
Scott		91, 117	
Scott Street		115	
Seawright	Wm	115	
Seller	Marshall H	94	
Seller	O	9	
Seller	O M	2	
Seller	Ruth	14	
Seller	Wm	14	
Seminary Street		115	
Shanklin	John W	110	all of Shanklins
Shanklin	Thos	110, 111	
Shanklin		110	
Shannondale Gravel Road		92, 93, 94	
Sharp		117	
Sharpes		117	addition: Crawfordsville East of Whitlock Avenue & North of Wabash Avenue
Shaver	Sam'l S	10	
Shean	John	6	
Shendorf	Emma	78	
Shendorf	Nicholas	78	
Shepherd		5	
Sherman	Arza	95	
Shoemaker	John	59	
Shuler	Louis	10	
Shultz	John	89	
Shultz & Huletts		117	addition: Crawfordsville East of Whitlock Avenue & North of Wabash Avenue
Shultz & Reynolds		117	addition: Crawfordsville East of Whitlock Avenue & North of Wabash Avenue
Shun Pike		4	
Sidener	Margaret	7	
Silas		93	
Simms	Amanda E	20	
Simms	Geo	64	
Simpson	A L	61, 62	
Simpson Street		114	
Singer	W E	89	
Sinkey		115	
Skaggs		91	
Sloan		117	
Sloan Heirs		6	addition
Small Branch		13	
small stream		55	
Smith	A B	72	
Smith	Adelia	72	
Smith	Chas	36	
Smith	Chas T	3, 92	
Smith	Chas W	35	
Smith	Elias M	56	
Smith	F & D A	62	
Smith	Geo W	37	
Smith	Hannah	16	
Smith	Harvey, A Huffman, Angeline Huffman	81	from Mary Smith "etal"
Smith	Helen	116	
Smith	Jackson	91	
Smith	Jenetta	31, 32	
Smith	L A	37	
Smith	Laura	37	
Smith	M W	7	
Smith	Mary E	25, 49	
Smith	Nancy K	3	
Smith	Nora & F M Tennant	92	
Smith	R	31	
Smith	R L	32	
Smith	Vincent	3	
Smith	W H	92, 94	
Smith	Wm H	91	
Smith		71, 91, 115	
Smith	W H	9	
Smith & Duckworth		23, 26	
Smocks	Harris	115	
Smocks		115	addition: Crawfordsville South of Wabash Avenue and from Grant Avenue to Plum Street
Smythe		117	
Snyder	Abraham	20	to Washington Snyder
Snyder	David	42	
Snyder	David & Eliza	100, 101	

Snyder	E C	89	
Snyder	F	107	
Snyder	J W & Mary E	17	
Snyder	John W & Mary E	20	
Snyder	R B	108	
Snyder	Redden B	105	
Snyder	W H	111, 112	
Snyder	W H & M D	107	
Snyder	Washington	20	from Abraham Snyder
Snyder		91	
Somerville		117	
Somervilles		117	addition: Crawfordsville East of Whitlock Avenue & North of Wabash Avenue
South Corporation Line		5, 113	
South Elm Street		5	
South Grant Avenue		5, 113	
South Green Street		115	
South Mill Street		5	
Sower		114	
Spohr	I	4	
Spraker	D C	55	
spring		6, 39	
Spring Branch		38, 71, 101, 102, 110	
Spring Street		116	
Springer	F	87	
Stafford	Geo W	9, 14, 86, 91	
Stafford	W A	12, 13	
Staffprd	W A & B A	12	
Stamper	S	16	
Standard Pipe		116	
Steele	Amanda J	105	
Steele	Lucy	19	
Steele	W	5	
Steele		115	
Steele & McDonald		89	
Stephenson	J M	47	
Stilwell		89, 115	
Stine	John B	102	
Stipes	J	4	
Stirling	John A	74	
Stitt	Mary	91	
stock pens		116	
Stone Culbert		115	
Stonecipher	Wm H	77	
store		71, 94	
Stout	B F Jr	68	
Stout	Ben	110	
Stout	Ben F Sr	109	
Stout	Cynthia	109, 110	
Stout	O W	109	
Stout	Wm E	108, 110, 111	
Stout		91	
Stover	Isaac	78	
Stover		90	
Stover Dam		78	
street	Chenault	31	
Stroh	& Mear	89	
Stroh & Steele		89	
Stump	John	52, 53	
Stump	Perry T	52	
Stump	Robert W	52	
Stump	Wm	52	
Stump	Wm & Amy	53	
Stump		5	
Sugar Creek		38, 39, 40, 44, 45, 46, 54, 69, 70, 72, 73, 74, 78, 79, 90, 110, 112, 116	
Sugar Creek junction to Walnut Fork		87	
Surface	Thos & Mary A	44	
Suydams		114	addition; Crawfordsville North of Wabash Avenue and West of Grant Avenue
Swaim	Jemima	12	
Swank	B	112	
Swank	J	106	
Swank		114	
Swear & Zook		89	
Swearengen	Mary J	86, 87	
Swindler	H G	47, 52	
Swindler	Virginia A	51	
Swisher	Henry	93	
Switzer	J & B	104	
Switzer	John & Benton	109	
Switzer	John A	108, 109	
T H & L RR		4, 11, 17, 20, 29, 31, 32, 71, 80, 81, 82, 86, 91	
Talbott	Courtney	7	
Talbott	D Webb	74	

Talbott	H H	7	undivided
Tannebaum		116	
Tapp	Geo W	74	
Tapp	M & R N	33	
Tapp	Oscar	68	
Taylor	James	64, 96	
Taylor	Thomas	96	
Terre Haute Gravel Road		7, 8, 42, 49, 50, 57	
The Ladoga Free Gravel Road		27	
Thompson	Nicholas	39	
Thomas	Brook	110	
Thomas	C & B	94	
Thomas	S B & M B	87	
Thomas	Wm	78, 79	
Thomas		114, 116	
Thompson	Alex	113	
Thompson	J W P	62	
Thompson	Nicholas	38	
Thompson	Sarah	35	
Thompson		5	addition
Thompson	Cyrus	103	
Thompson	Walter A	103	
Thompson	Cyrus C	104	
Thompson	Walter	98	
Thompson		90	
Thompson's Hillside		116	addition: Crawfordsville North of Wabash Avenue and between Grant & Whitlock Avenues
Thomson		114	
Thomsons		115	addition: Crawfordsville South of Wabash Avenue and from Grant Avenue to Plum Street
Thornberry	C E	6	
Tile Mill		88	
Tilley	M A	15	
Tilney	Belle	37	
Tilney		112	
Tinsley	H R	89	
Tinsley	J	107	
Tinsley		114	
Tinsley Street		116	
to Creek		89	
to Oak Hill		89	
Tomlinson	Catharine D	66	
Tomlinson	W	88	
Tomlinson	Wm	77	
Tomlinson		89	
Totten		116	
Townsley	J & H	86	
Trask	Joseph	73	
Travis		116	
Tresslework		6	
Trestle	Old Road to Troutman Mill & Yountsville	38	
Trout		115	
Troutman	Mary	39	
Truitt	Sarah	95	
Tucker		115	
Tuttle		114	
Union of two branches		92	
Union Street		113	
Utterback	A J	97	
Vail	Abram A	64	
Valley Mill Co		89	
Vanarsdall	Wesley	9	
Vanarsdall	Wm	78	
Vanarsdall	Wm A	77	
Vance	Amanda	76	
Vance	Nat	114	
Vance		115	
Vance Street		114	
Vanceleave	B W	46	
Vanceleave	H C	5	
Vanceleave	J W	58	
Vanceleave	Joseph & Susan	32	
Vanceleave	Nancy J	30	
Vanceleave	Ransom & Sarah	55	
Vanceleave		5	
Vangundy	Ella & Peter	72	
Vangundy	Ella & Simon	71	
Vanhook	A J	6	
Vannice	C	6	
VanRoky	Mame killed	87	
Vanscoyoc	John	23	
Vanscoyoc	Stephen M	24	
Vansickle		114	
Vansickle		115	
Vanslykes		115	addition: Crawfordsville South of Wabash Avenue and from Grant Avenue to Plum Street
Vantleren	Anthony J	89	
Vantleven	A	112	

Vermillion	Woodfork	33	
Viers	Mary	111	
Voris	E C	22, 53, 58, 93, 110	
Voris	Ezra	23	
Wabash Avenue		89, 114, 116	
Wabash College Campus		113	
Wabash College out-lots		113	
Wabash Street		113	
Wabash Street or Avenue		115	
Wade		115	
Walker	Emerine	12	
Walkup	R C	32	
Wallace	General Lew "Ben Hur"	116	
Walnut Fork		2, 3, 9, 84, 85, 86, 92, 93, 94	
Walnut Street		116	
Walters	Emily	63	
Walters	Jas P & John	88	
Walton	Sanford	98	
Warbritton	S N	31	
Ward	Amazon	27	
Ward	Oscar	23	
Ward	Oscar & Jane	22	
Ward	Sam'l	13	
Ward	U G	27	
Warren	Chas	10, 11	
Warren	Chas E	83	
Warren	E	14	
Warren	Elijah D	15	
Warren	Geo	1, 2	
Warren		91, 115	
Washington Street		115, 116	
Wasson	Geo	89, 112	
Water & Light Company		116	
Water Street		116	
Waterbury & Meeker		38	
Watson	W W	18	
Watson		115	
Watts		93	
Webster		117	
Weeks	M	26	
Weeks	Morris	24	
Weikel	John B "etal"	42	John B Weikel 4/7, Rosanna Watson 2/7, Harriet Wiekel 1/7undivided
Weikle	W S	4	
Welch	Ben F	72	
Welch	Julia	1	
Welch	Julia A	94	
Weliver	Emeline	61	
Weliver	Mary	110	
Weliver	Pearson	61	
Weller	John	32	
Wert	Asher	78	
Wert	Asher	79	
Wert	Geo W	48	
Wert		116	
West	T J	79, 86	
West Perry Street		6, 113	
West Street		113	
West Wabash Avenue		113	
West Wabash College Avenue		6	
White	Mary J	93	
White	W C & L C	11, 16	
Whitesel	J	32	
Whitesville		35	
Whitlock Avenue		116	
Whitlocks		116	addition: Crawfordsville North of Wabash Avenue and between Grant & Whitlock Avenues
Whitset	Jasper	29	
Whittington		114	
Wier	Alex	45, 46	
Wier	Jas	46	
Wier	Jas M	47	
Wier	John	45	
Wier	S A "etal"	54	
Wier	Salome A	54	
Wilcox	John	62	
Wilcox		113	
Wilhite	E A	8, 45, 46	
Wilhite	E A "etal"	19, 20	
Wilhite	F	114	
Wilhite	M	114	
Wilhite	P F	7, 11, 62	
Wilhite		5	heirs
Wilhoit	R	17	
Wilkinson	A	21	
Wilkinson	A H	4	
Wilkinson	Anna	4	
Wilkinson	Aaron	27	

Wilkinson	J	58	
Wilkinson	J W	22	
Wilkinson	John	14	
Williams	Isham	36	
Williams		4	
Williamsons		115	addition: Crawfordsville South of Wabash Avenue and from Grant Avenue to Plum Street
Willis	David	73, 74	
Wilson	Alex	62	
Wilson	E L	89	
Wilson	Geo T	4	
Wilsons		115	addition: Crawfordsville South of Wabash Avenue and from Grant Avenue to Plum Street
Wingert	Jacob	25, 28	
Wingert	Wm	23	
Winters	C	114	
Winters	Jno	59	
Wisehart	Samantha J	2, 93	
Woodard		115	
Wray	H B	17	
Wray	M	107	
Wray	Martha E	50	
Wray	Saml	58	
Wray	W C	31	
Wray	W H	31	
Wray		31	
Wreck 1891		78	
Wren	J F	35, 36	
Wright		115	
Wycott		101	
Yaryan		5	
Yeagley	Dan W	73	
Young	A	3	
Young	Alonzo	3	
Young	I R	4	
Young	Sarah	3	
Young	W C	4	
Yount	Dan	39	
Yountsville Gravel Road		37, 38, 39	
Zachary	A	3	
Zachary	J	4	
Zachary		9	
Zeller	M	38, 87	
Zook	Albert	101	
Zook	Chas E	101	
Zook	Cora	106	
Zook	Harry W	106	
Zook	M	106	
Zook	M E	38	
Zook	Myra	101	
Zook	O	106	
Zook	Oscar	101	
Zook	Thos W & Emma	109	

Section No. 1

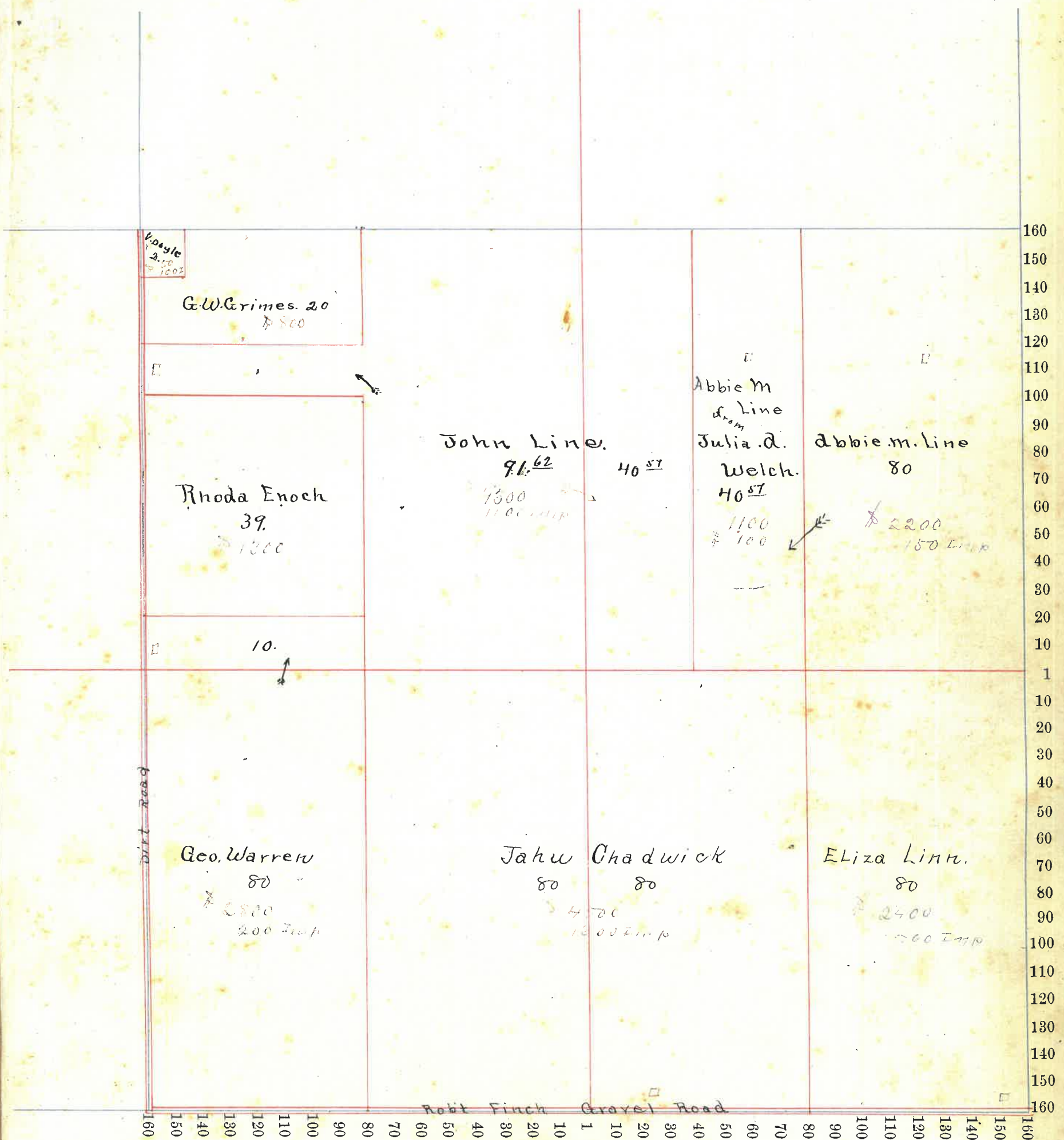
Congressional Township No. 18, R. 4

4/3

128 - Mont.

Scale—Forty rods to an inch, or ten rods to a space, Congress Land, which is one mile square for a section.

Number of acres in this section, according to the United States Survey, _____

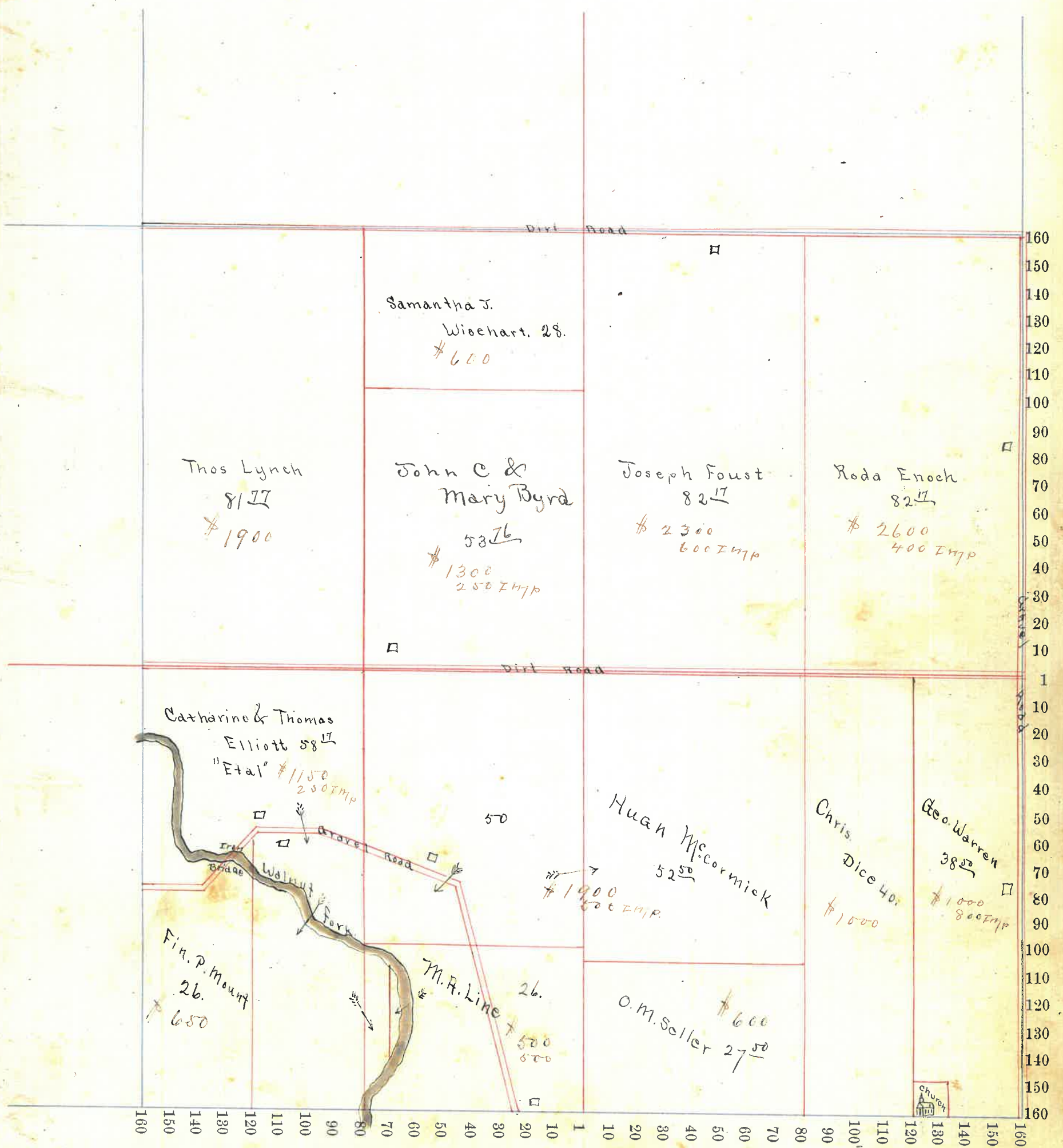


Section No. 2

4/22

Congressional Township No. 18, R. 4

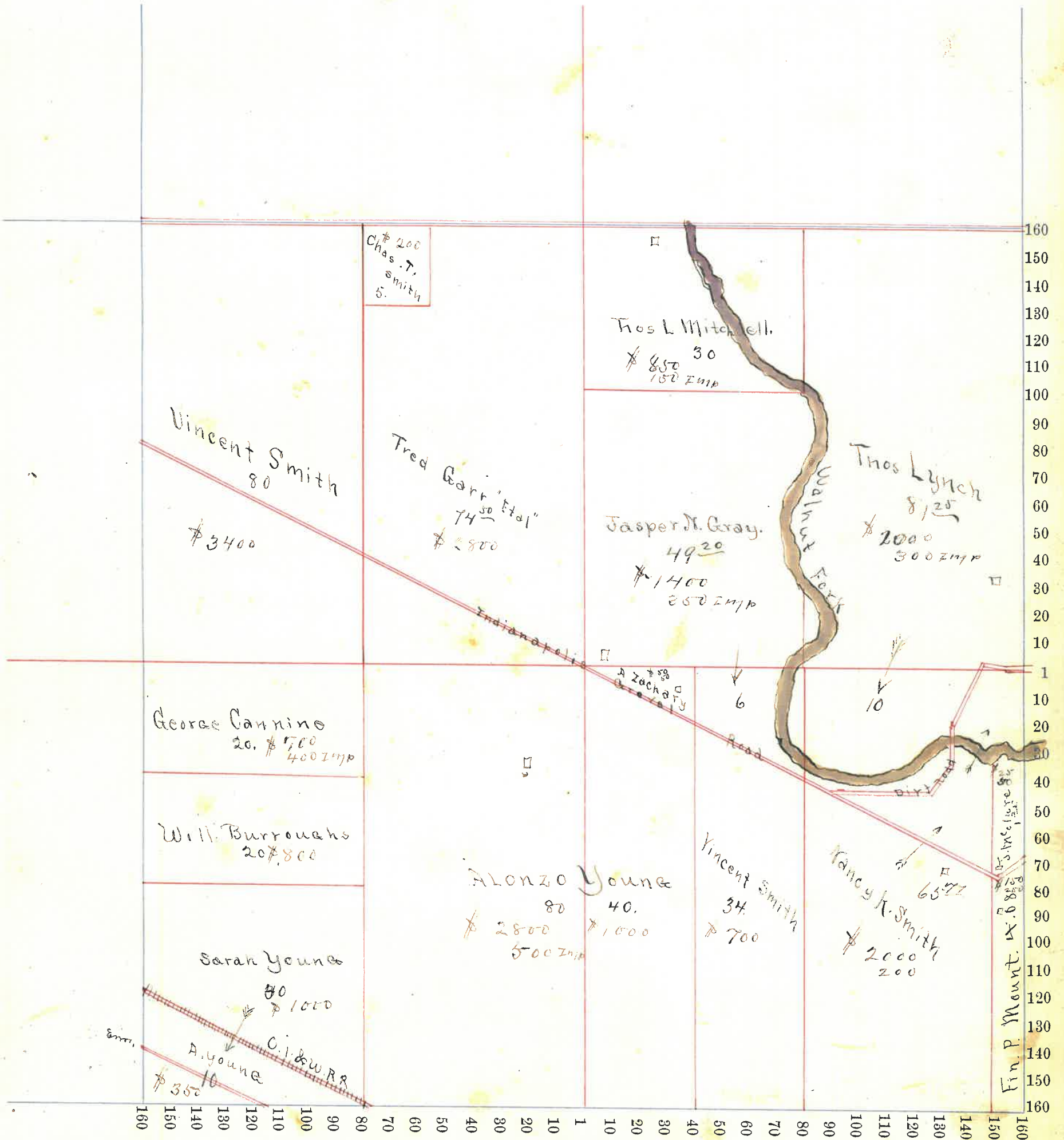
Scale—Forty rods to an inch, or ten rods to a space, Congress Land, which is one mile square for a section.
Number of acres in this section, according to the United States Survey, _____



4/22

Congressional Township No. 18, R. 4

Scale—Forty rods to an inch, or ten rods to a space, Congress Land, which is one mile square for a section.
Number of acres in this section, according to the United States Survey, _____



Section No. 4

4

4,30

Congressional Township No. 18, R. 4

Scale—Forty rods to an inch, or ten rods to a space, Congress Land, which is one mile square for a section.
Number of acres in this section, according to the United States Survey, _____



4

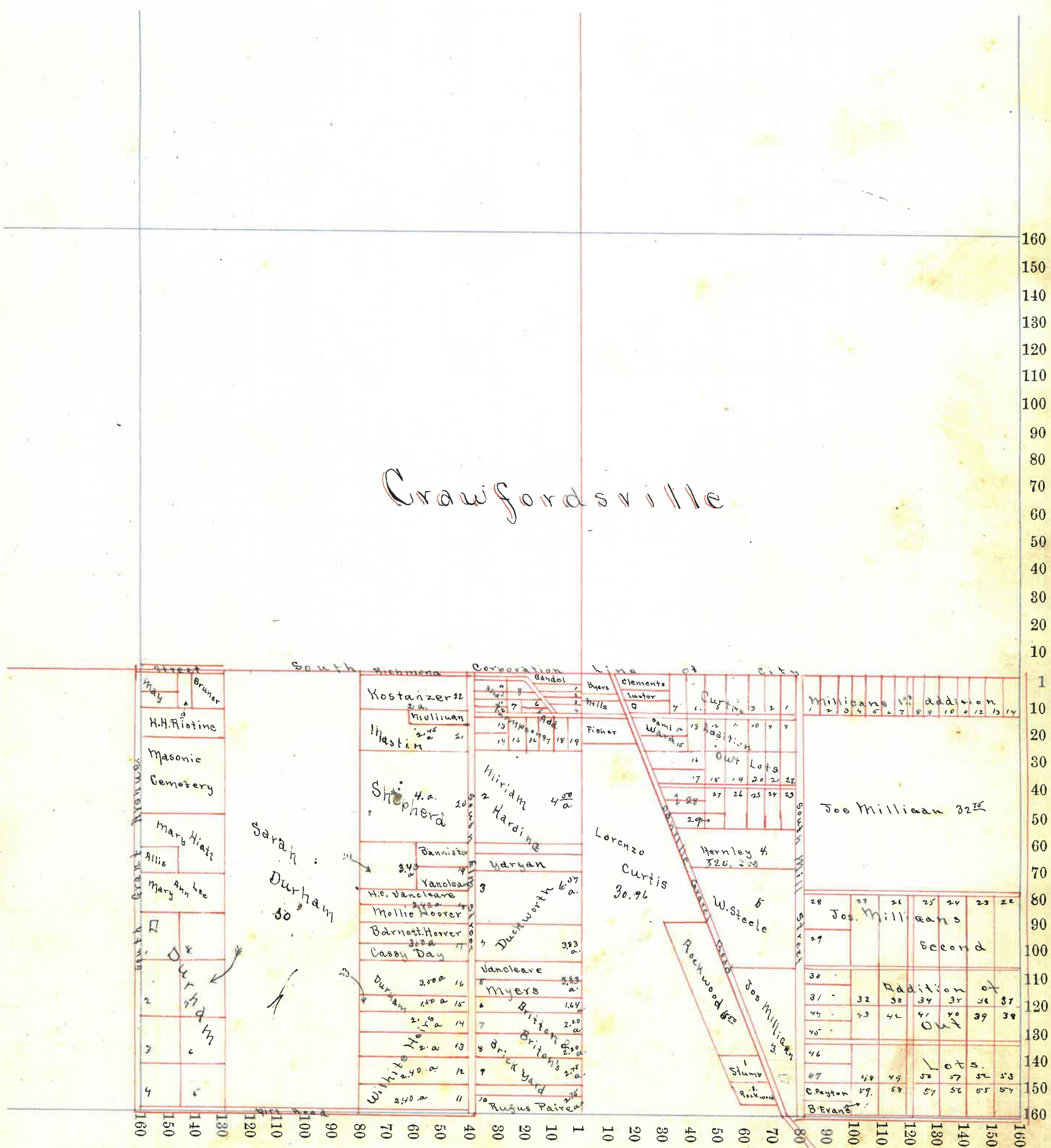
Section No. 5

5

Congressional Township No. 18, R. 4

Scale—Forty rods to an inch, or ten rods to a space, Congress Land, which is one mile square for a section.

Number of acres in this section, according to the United States Survey, _____



Crawfordsville

5

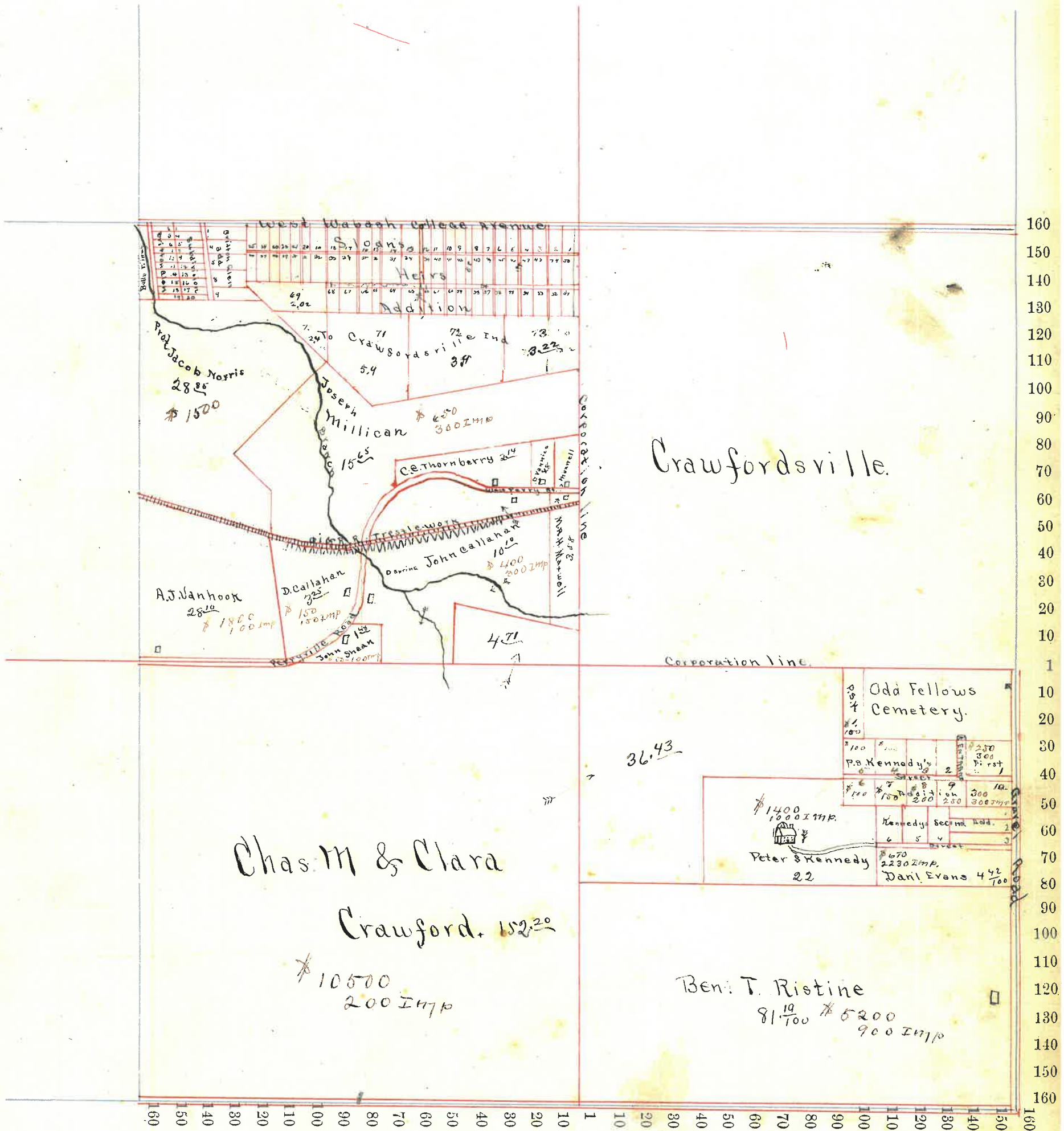
Section No. 6

6

Congressional Township No. 18, R. 4

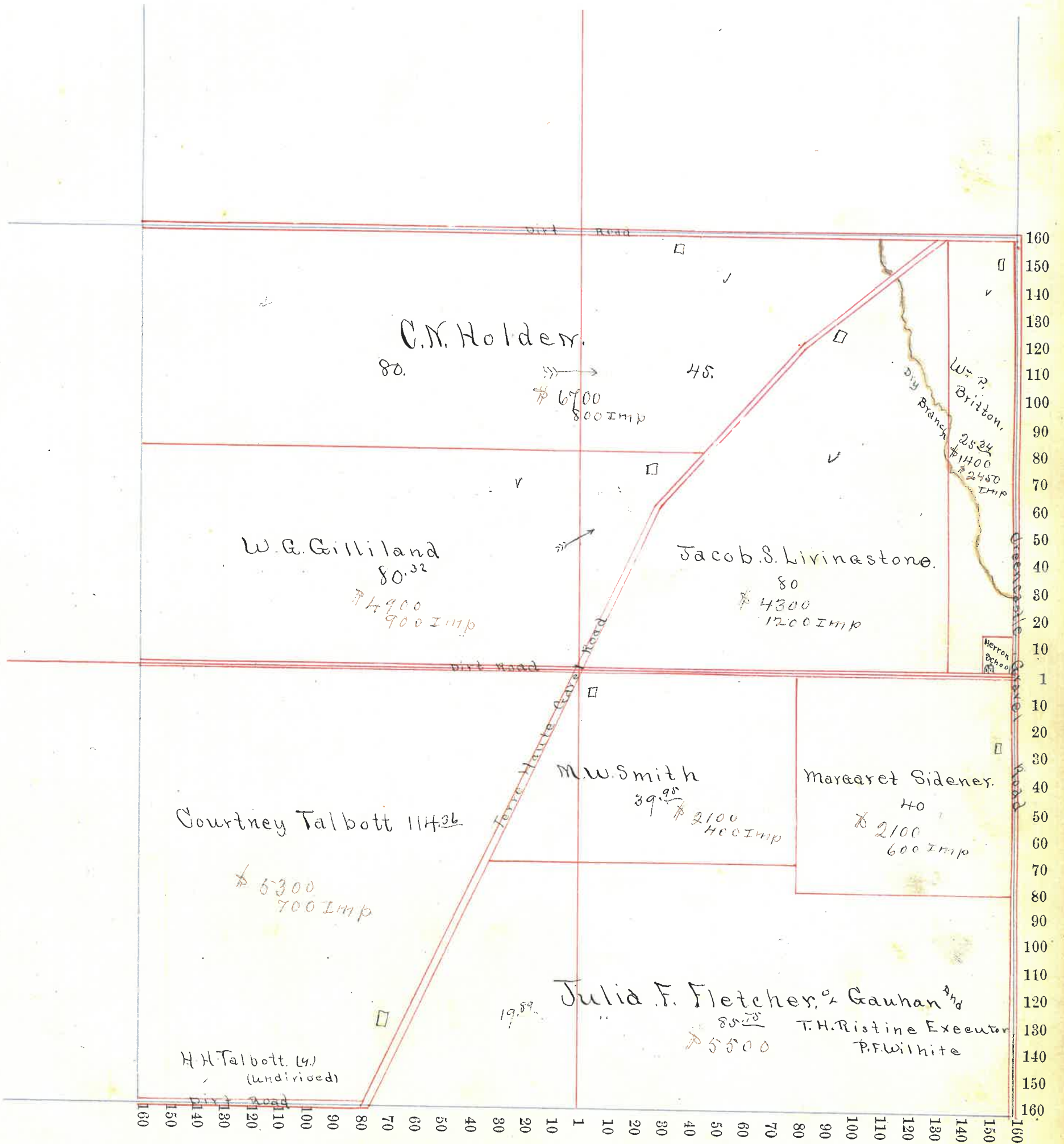
Scale—Forty rods to an inch, or ten rods to a space, Congress Land, which is one mile square for a section.

Number of acres in this section, according to the United States Survey, _____



Congressional Township No. 18, R. 4

Scale—Forty rods to an inch, or ten rods to a space, Congress Land, which is one mile square for a section.
Number of acres in this section, according to the United States Survey, _____

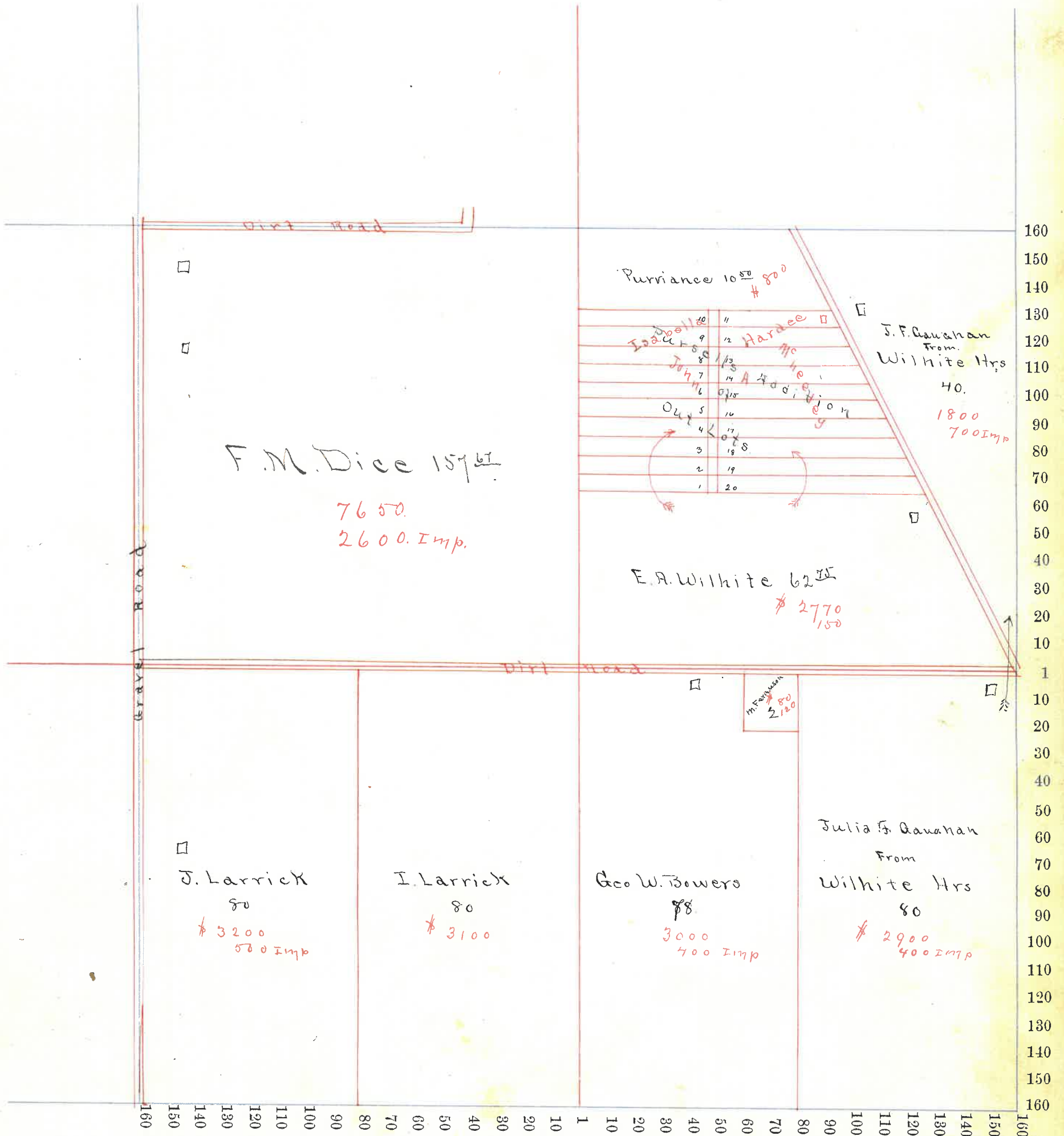


Section No. 8

5/14

Congressional Township No. 18, R. 4

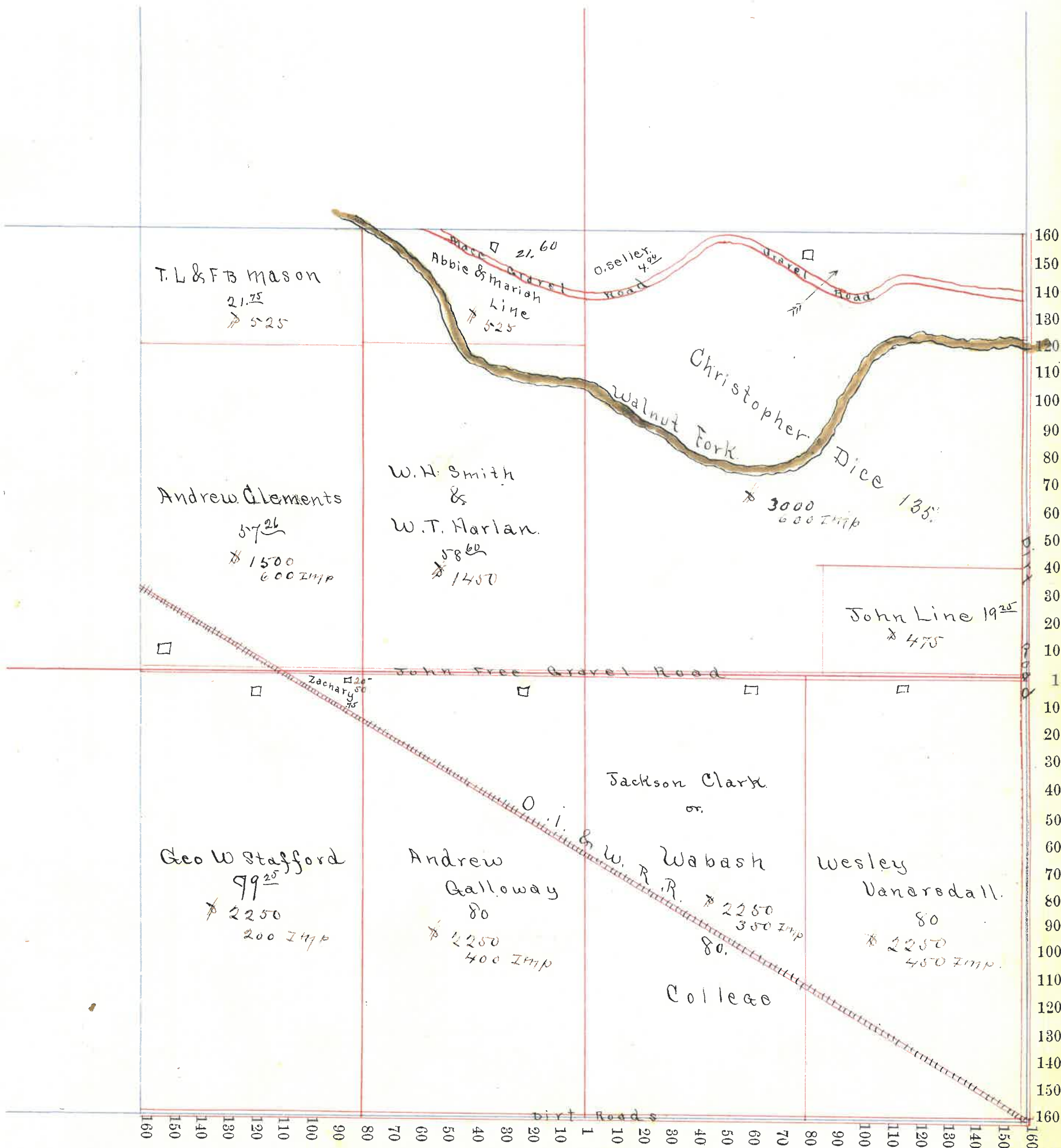
Scale—Forty rods to an inch, or ten rods to a space, Congress Land, which is one mile square for a section.
Number of acres in this section, according to the United States Survey, _____



Section No. 11 *see ahead for 9.*

Congressional Township No. 18, R. 4 *4/16*

Scale—Forty rods to an inch, or ten rods to a space, Congress Land, which is one mile square for a section.
Number of acres in this section, according to the United States Survey, _____



Section No. 10

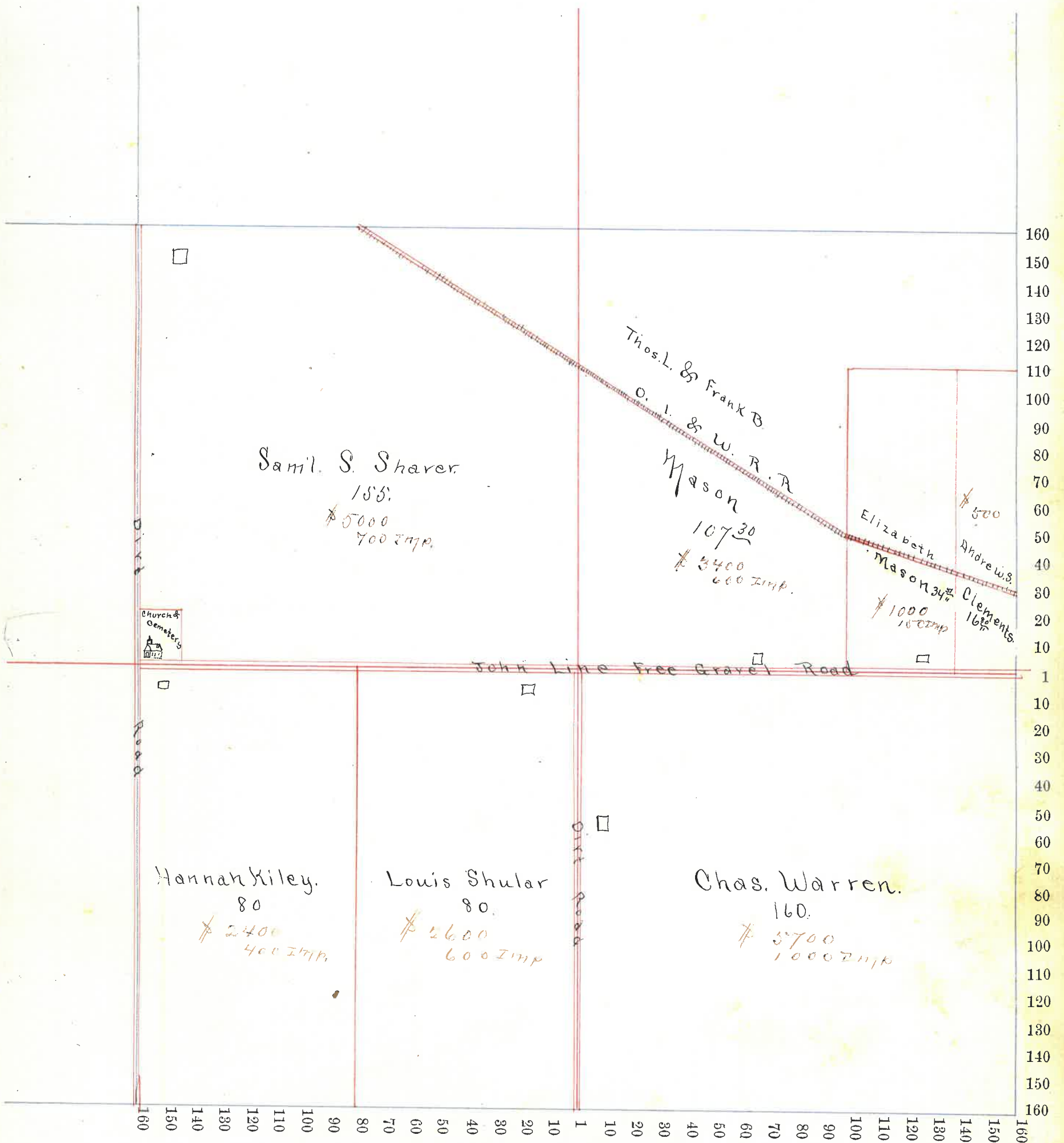
10

4/16

Congressional Township No. 18, R. 4

Scale—Forty rods to an inch, or ten rods to a space, Congress Land, which is one mile square for a section.

Number of acres in this section, according to the United States Survey, _____

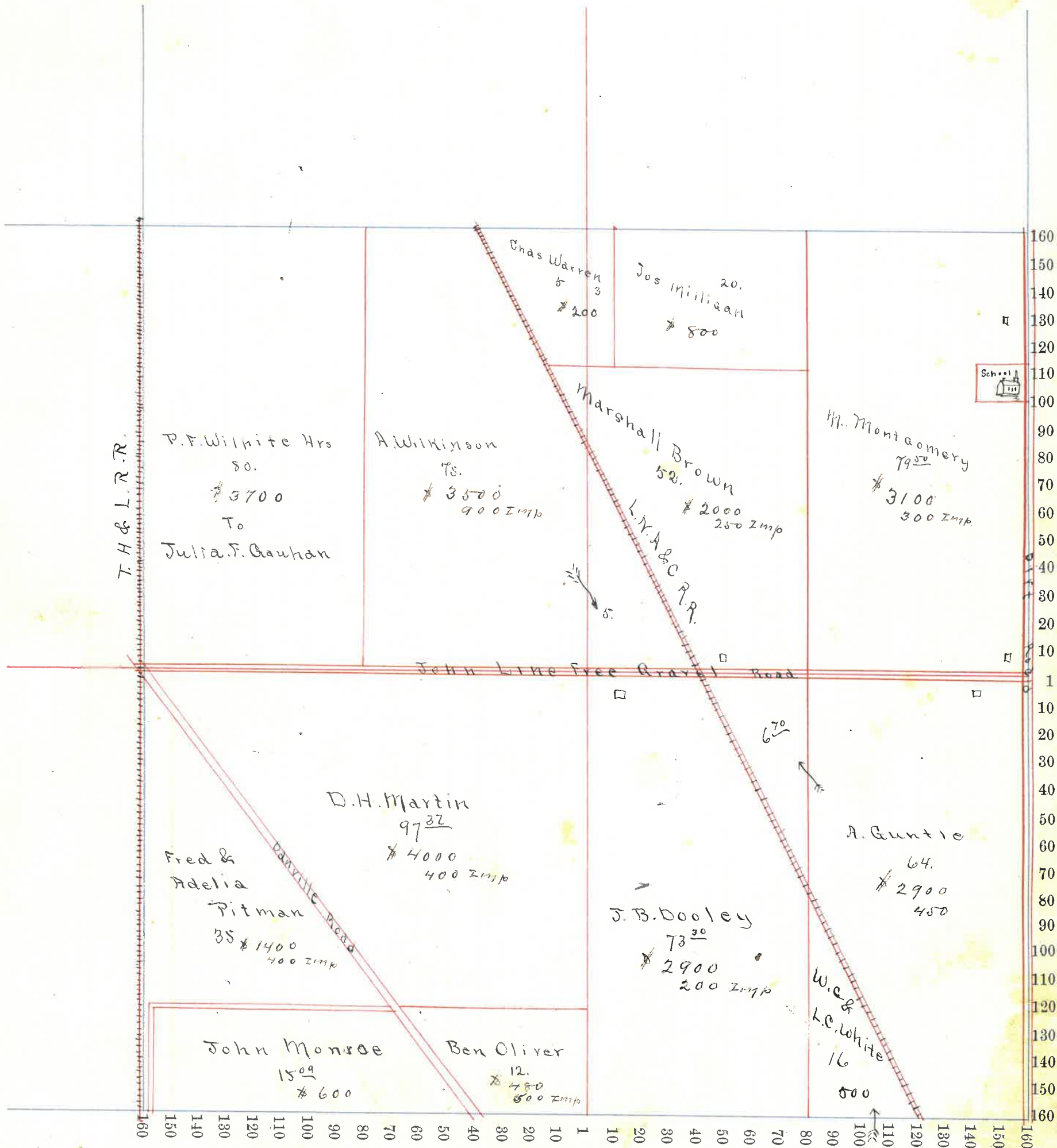


10

Section No. 9

Congressional Township No. 18, R. 4

Scale—Forty rods to an inch, or ten rods to a space, Congress Land, which is one mile square for a section.
Number of acres in this section, according to the United States Survey, _____



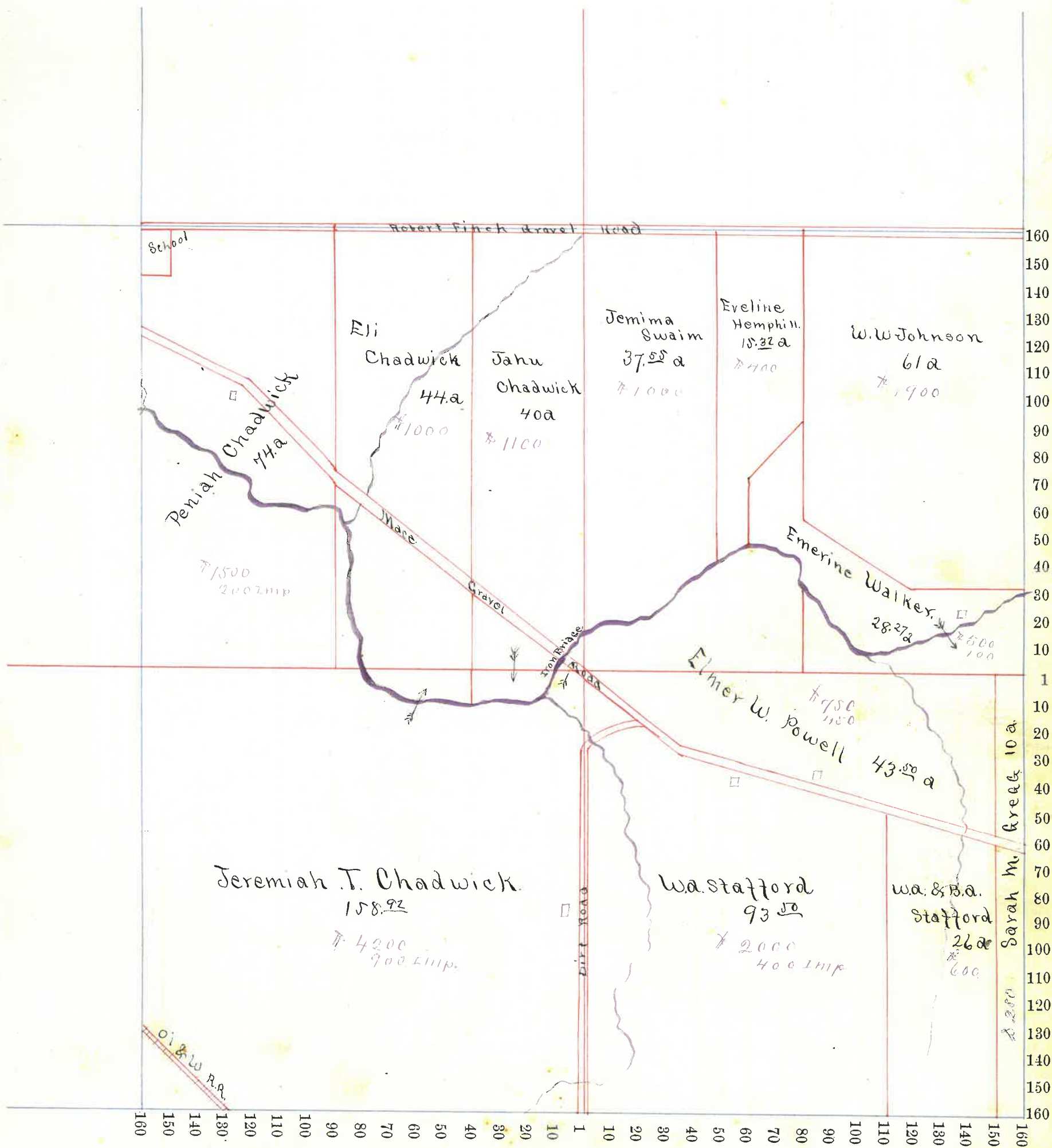
Section No. 12

12

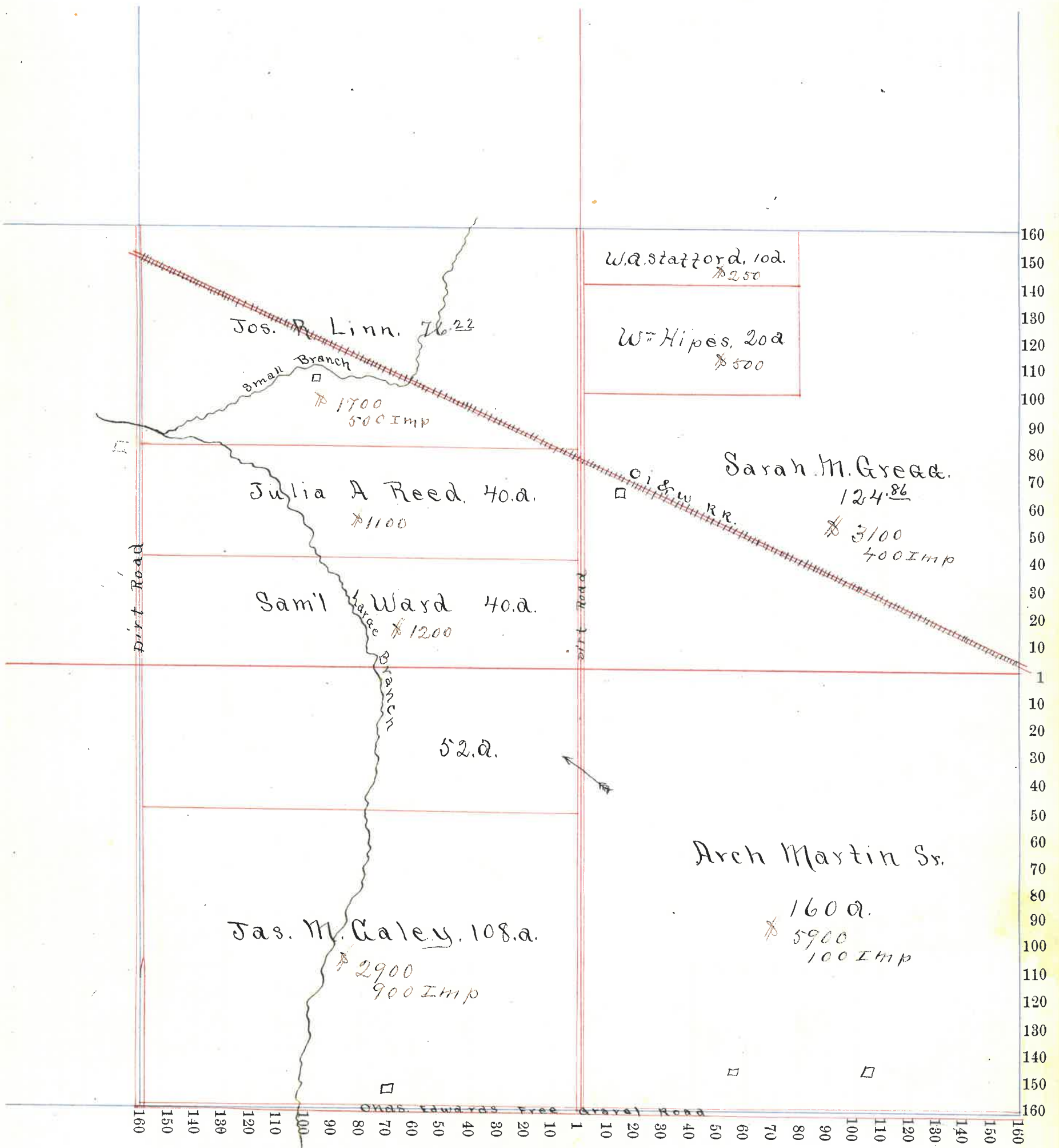
Congressional Township No. 18, R. 4

Scale—Forty rods to an inch, or ten rods to a space, Congress Land, which is one mile square for a section.

Number of acres in this section, according to the United States Survey, _____



Scale—Forty rods to an inch, or ten rods to a space, Congress Land, which is one mile square for a section.
Number of acres in this section, according to the United States Survey, _____



Section No. 14

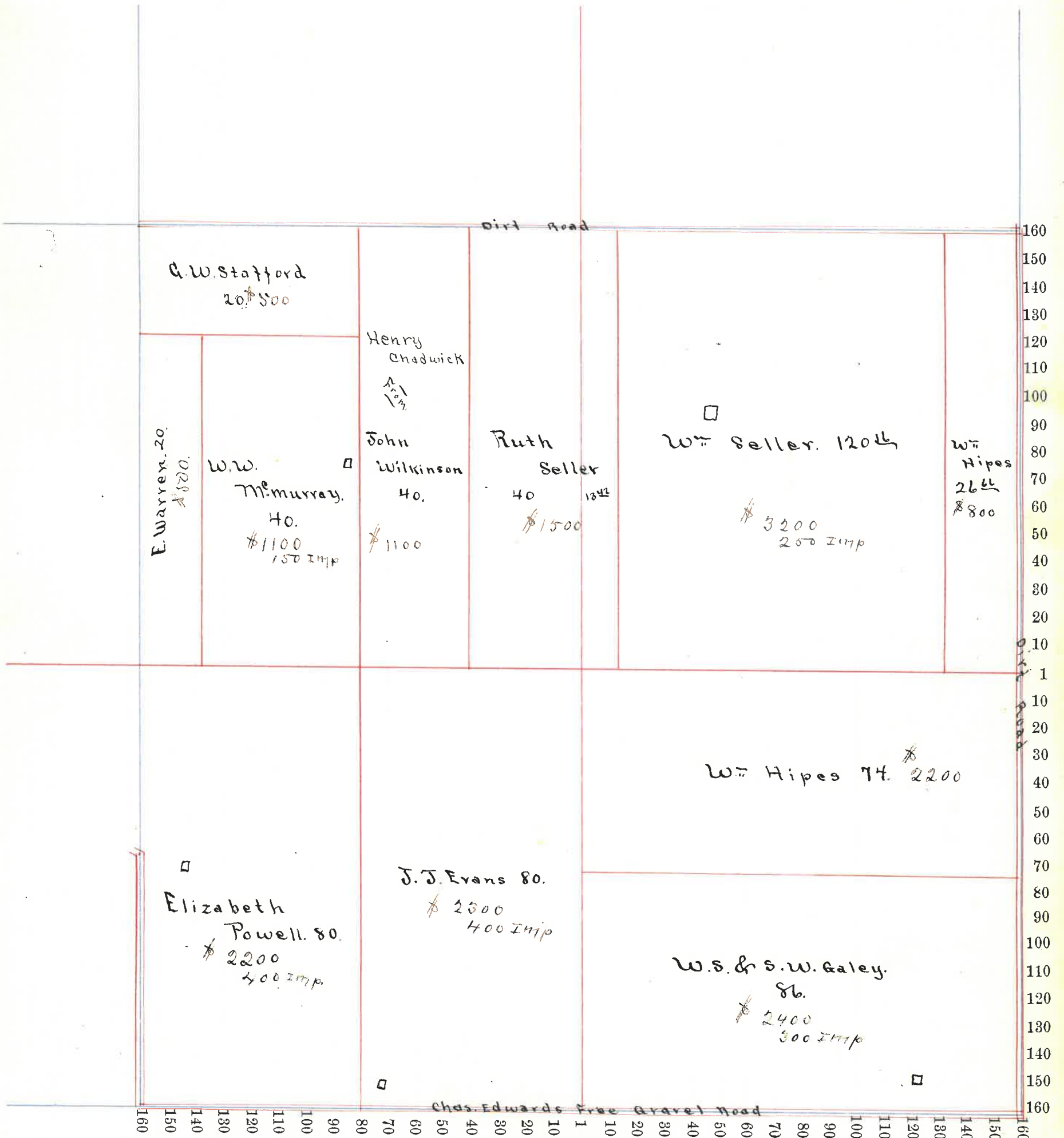
14.

4/13

Congressional Township No. 18, R. 4

Scale—Forty rods to an inch, or ten rods to a space, Congress Land, which is one mile square for a section.

Number of acres in this section, according to the United States Survey, _____



Section No. 15

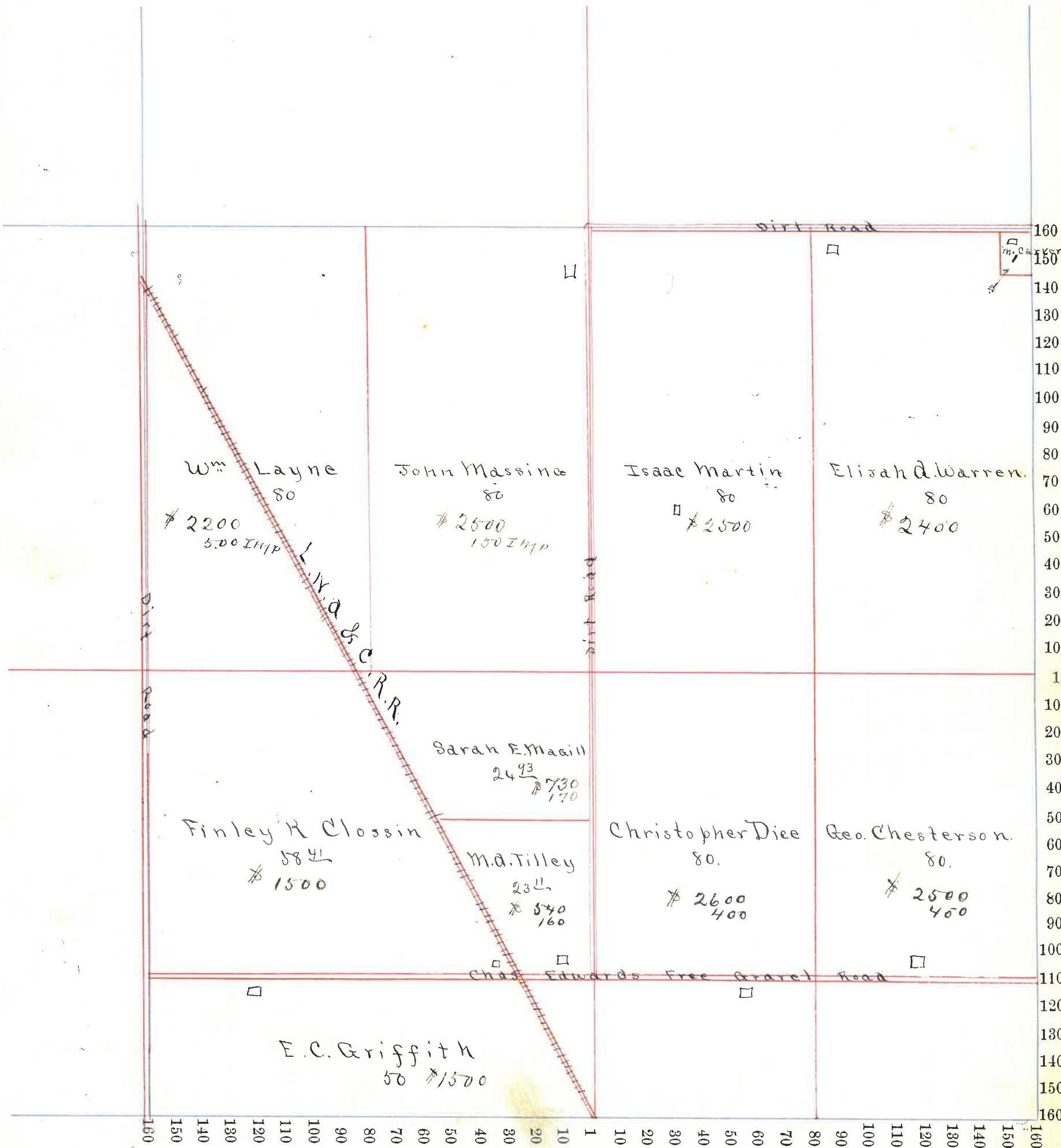
15

4/18

Congressional Township No. 18, R. 4

Scale—Forty rods to an inch, or ten rods to a space, Congress Land, which is one mile square for a section.

Number of acres in this section, according to the United States Survey, _____



15

Section No. 16

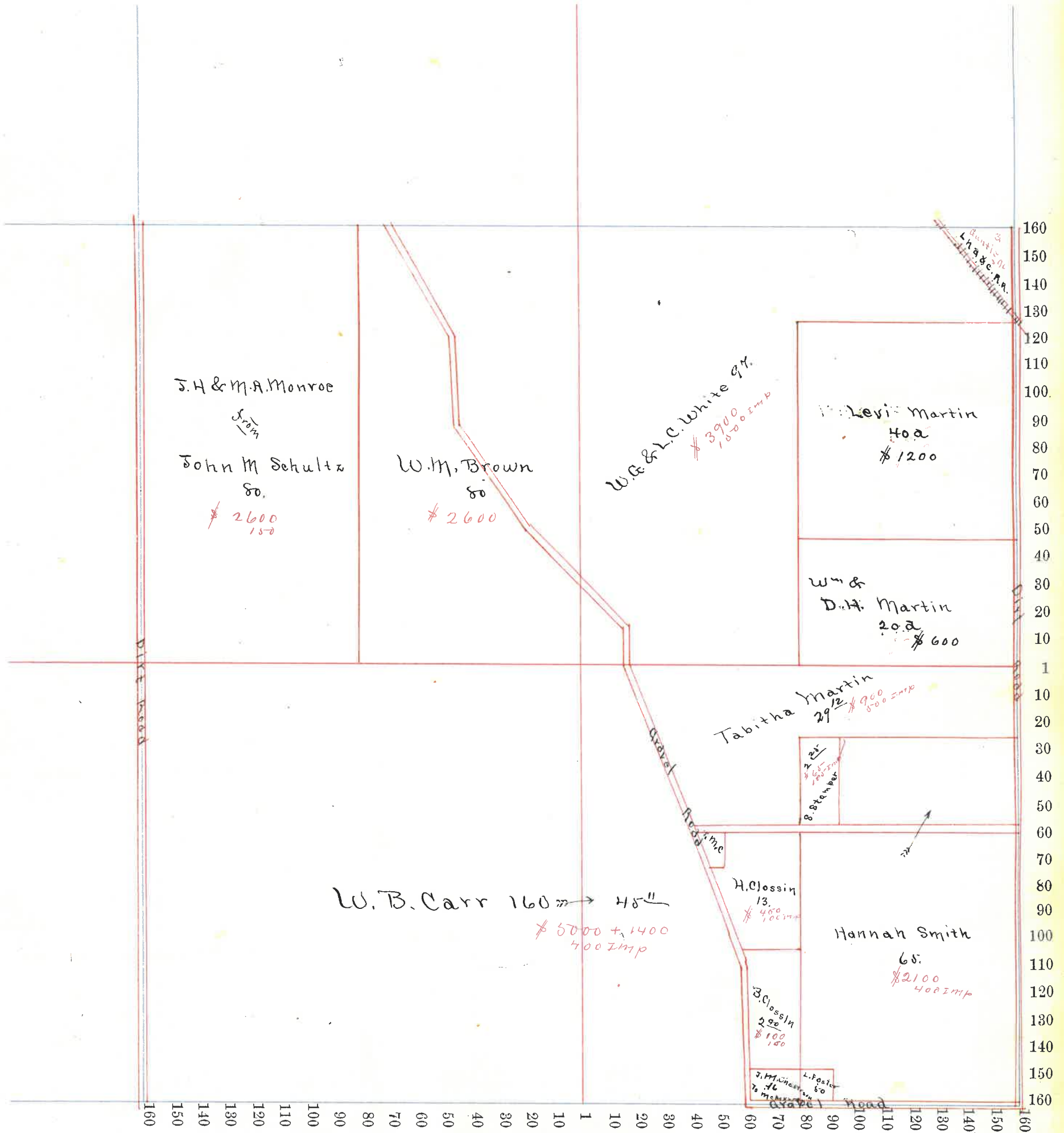
16.

7/24

Congressional Township No. 18, R. 4

Scale—Forty rods to an inch, or ten rods to a space, Congress Land, which is one mile square for a section.

Number of acres in this section, according to the United States Survey, _____



69 2/3 9 50/100

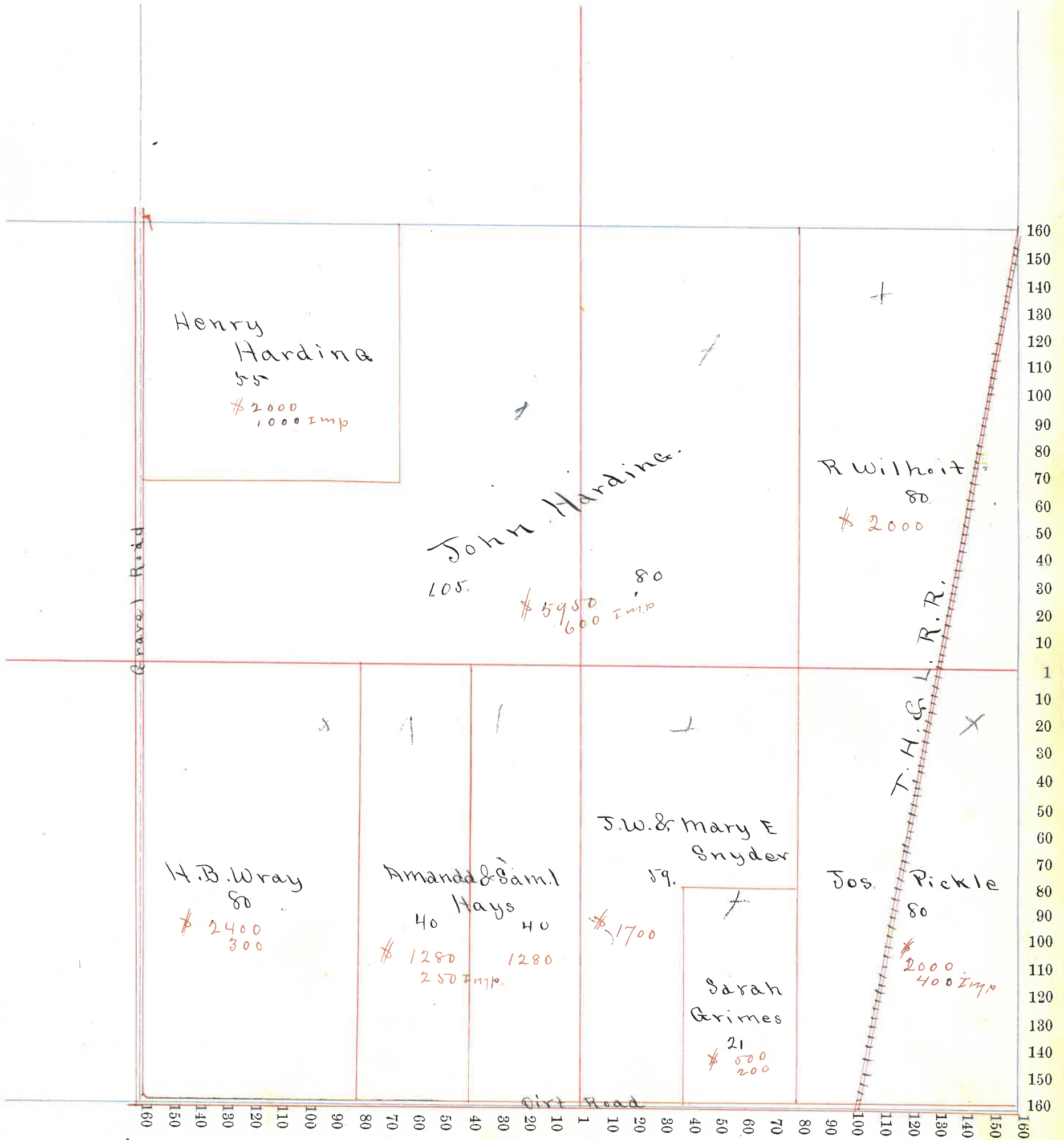
Section No. 17

17

Congressional Township No. 18, R. 4

5/10

Scale—Forty rods to an inch, or ten rods to a space, Congress Land, which is one mile square for a section.
Number of acres in this section, according to the United States Survey, _____



Section No. 18

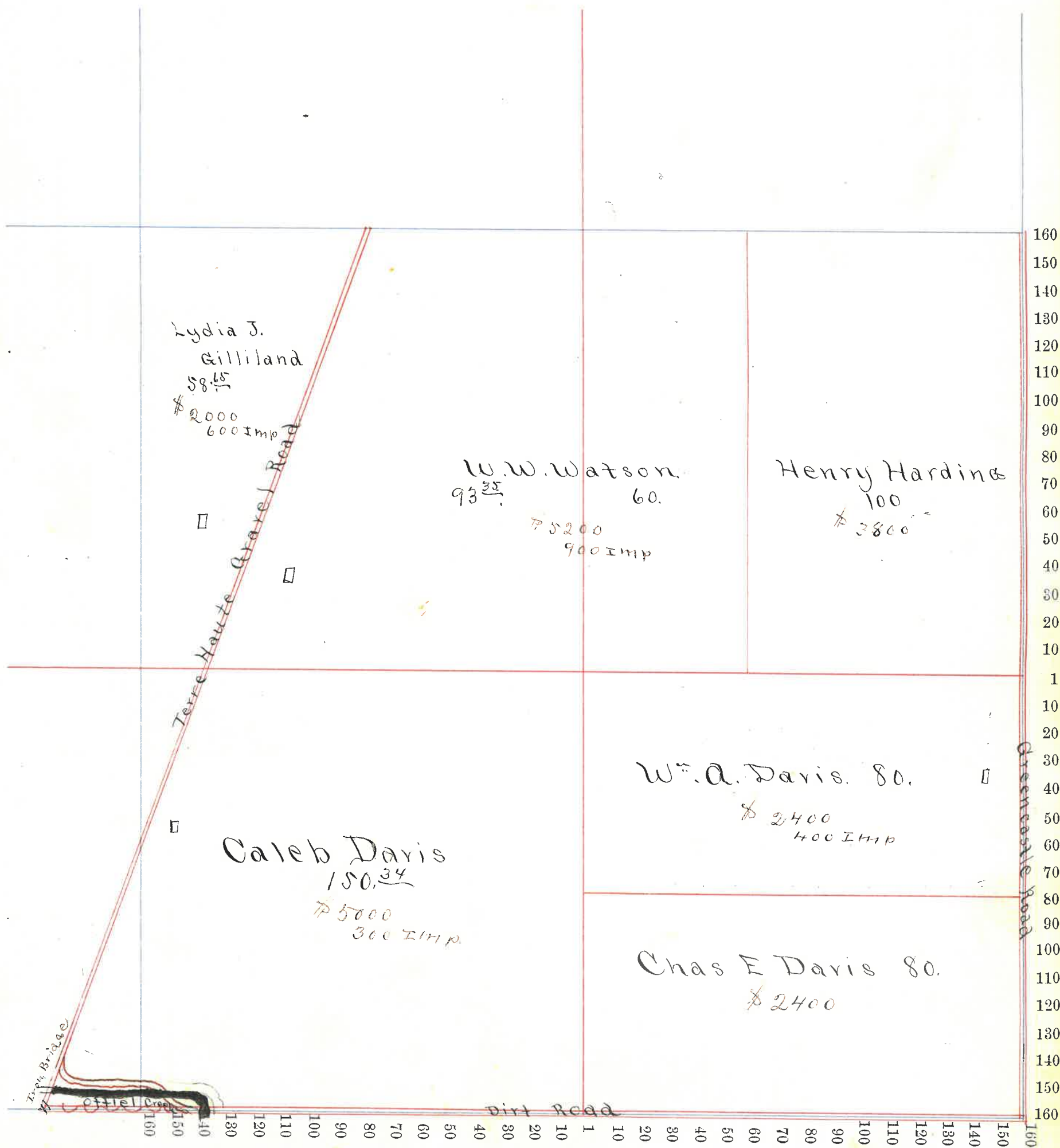
18.

Congressional Township No. 18, R. 4

4/4

Scale—Forty rods to an inch, or ten rods to a space, Congress Land, which is one mile square for a section.

Number of acres in this section, according to the United States Survey, _____



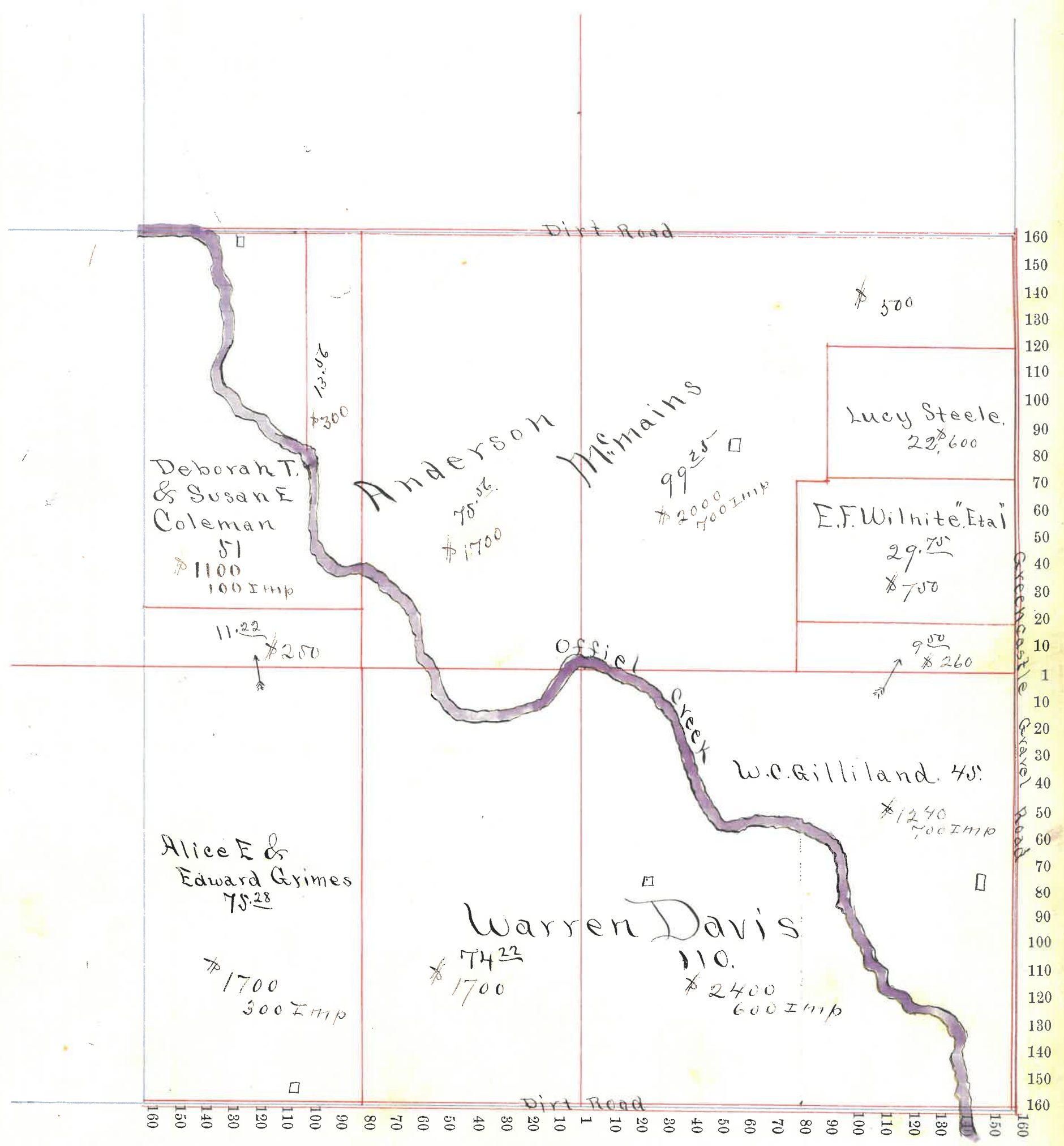
Section No. 19

19

Congressional Township No. 18, R. 4

4/5

Scale—Forty rods to an inch, or ten rods to a space, Congress Land, which is one mile square for a section.
Number of acres in this section, according to the United States Survey, _____



Section No. 20

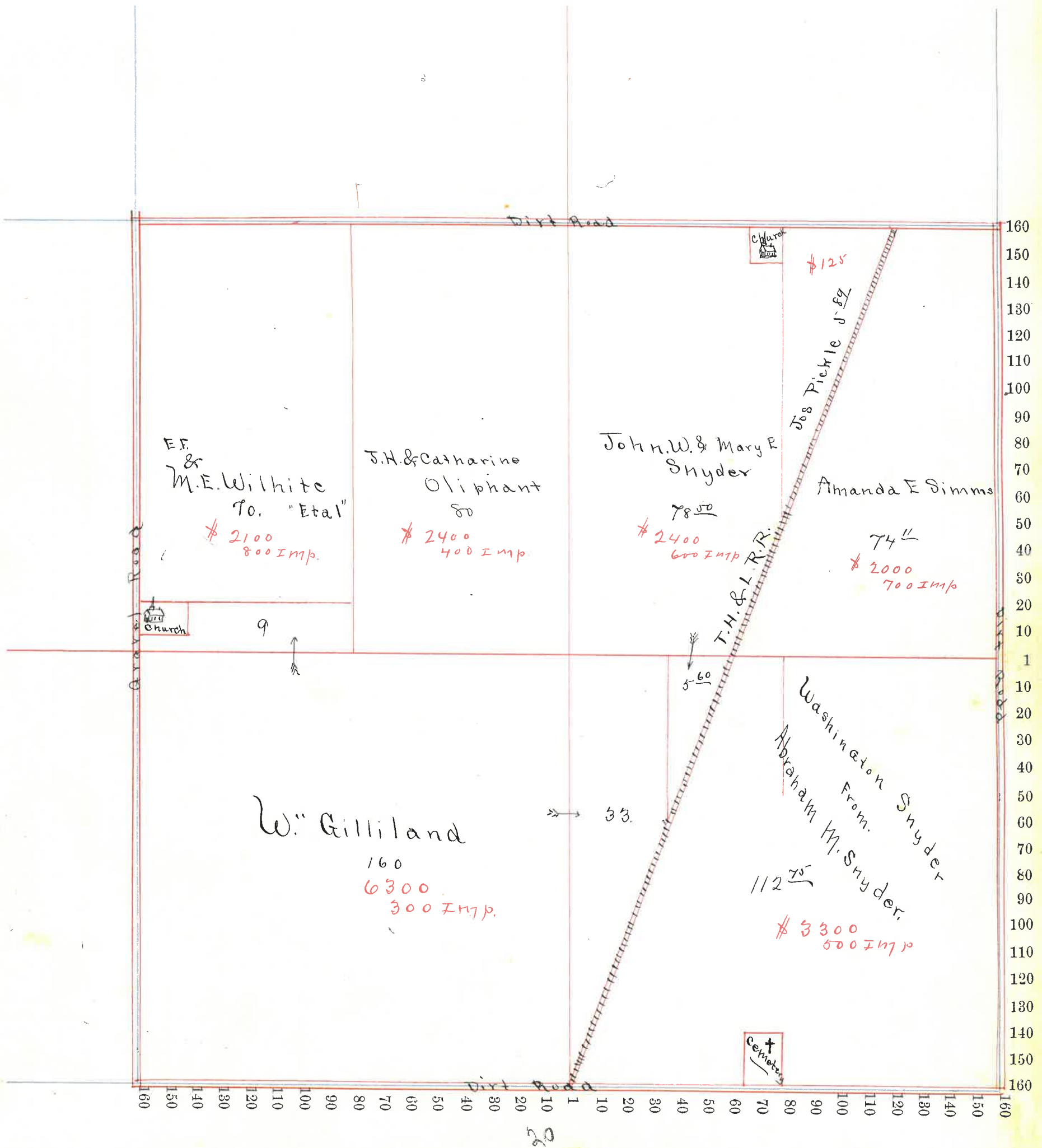
20.

5/9

Congressional Township No. 18, R. 4

Scale—Forty rods to an inch, or ten rods to a space, Congress Land, which is one mile square for a section.

Number of acres in this section, according to the United States Survey, _____



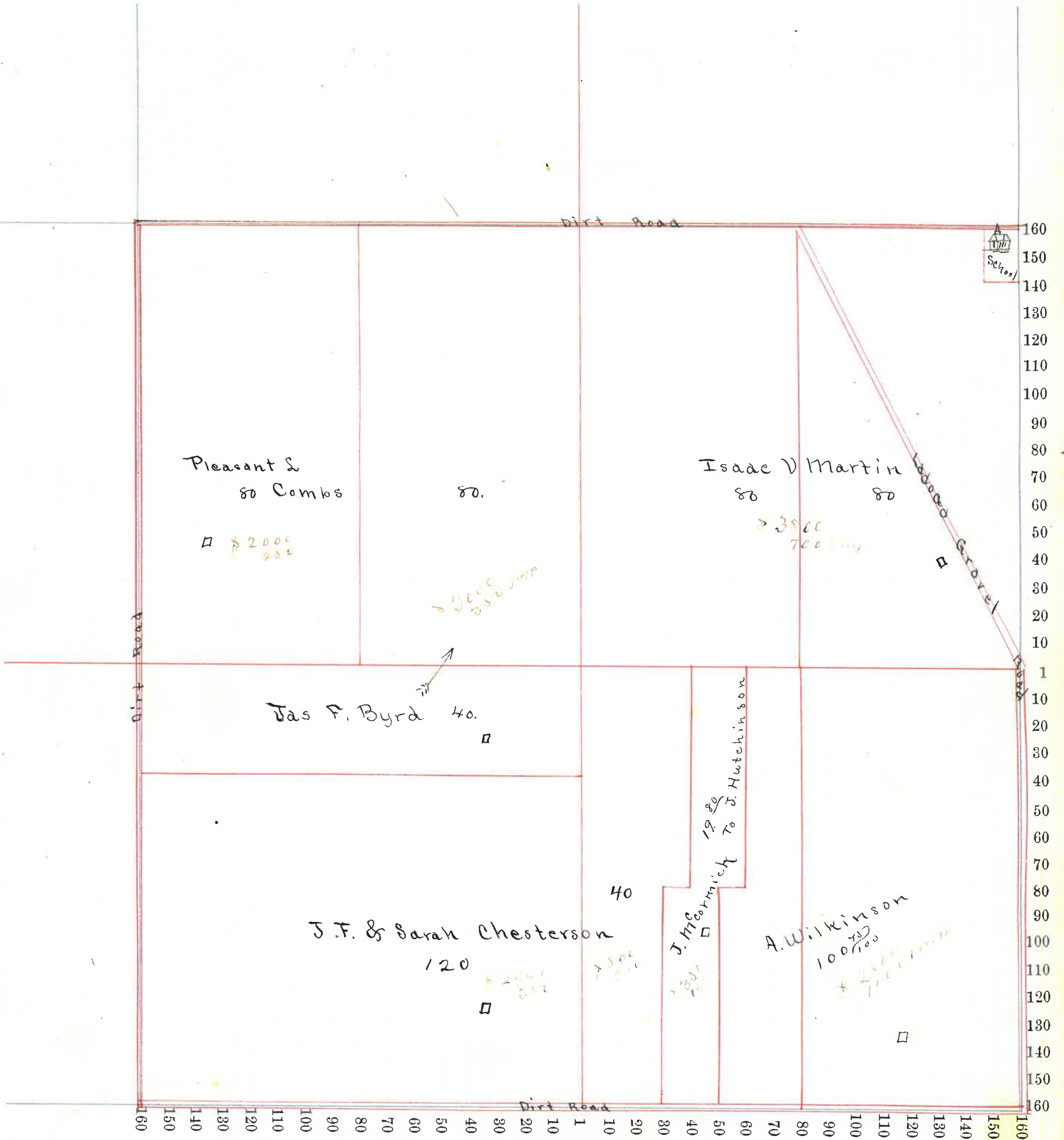
Section No. 21

4/27 21

Congressional Township No. 18, R. 4

Scale—Forty rods to an inch, or ten rods to a space, Congress Land, which is one mile square for a section.

Number of acres in this section, according to the United States Survey, _____



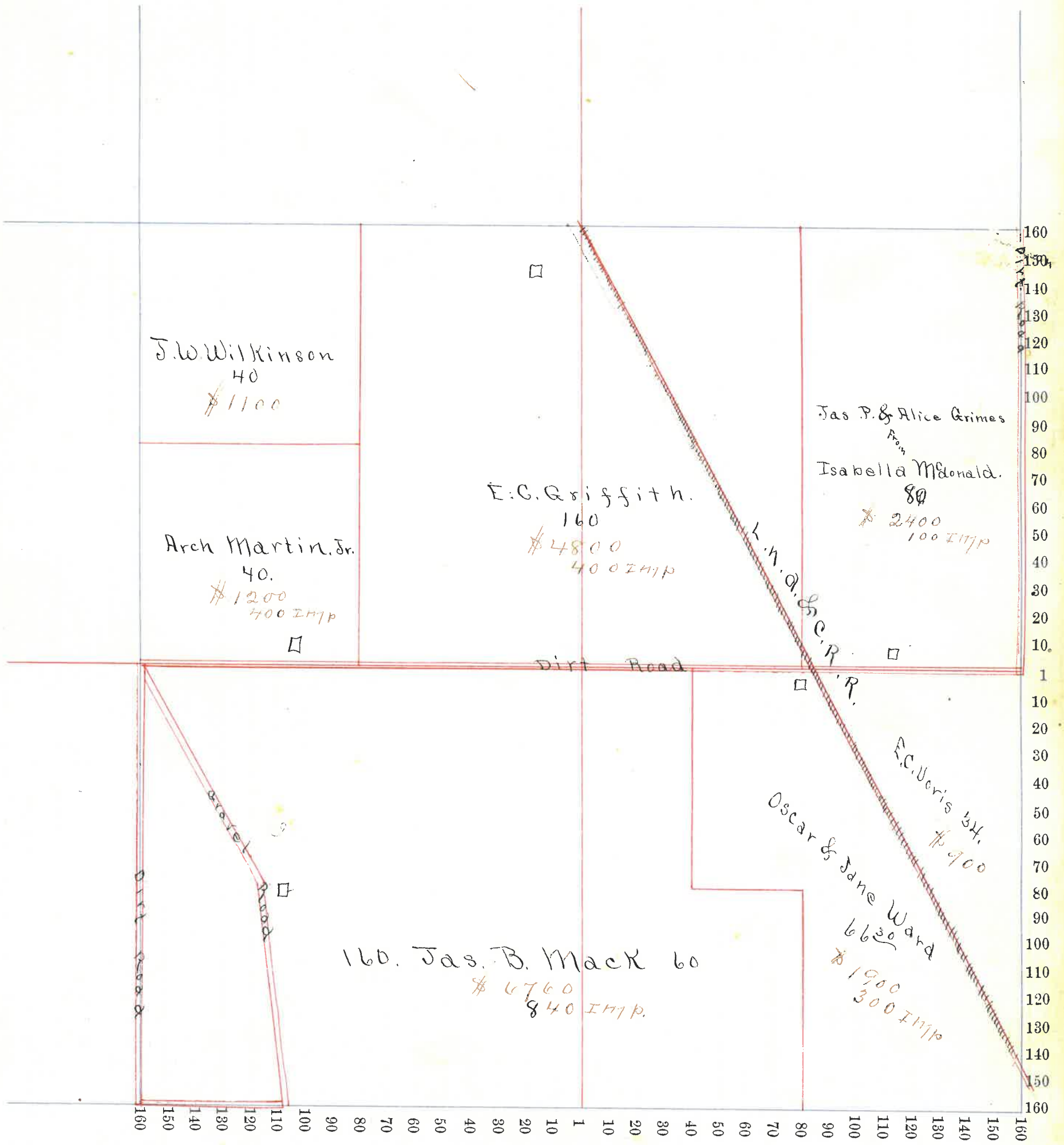
Section No. 22

22

4/18

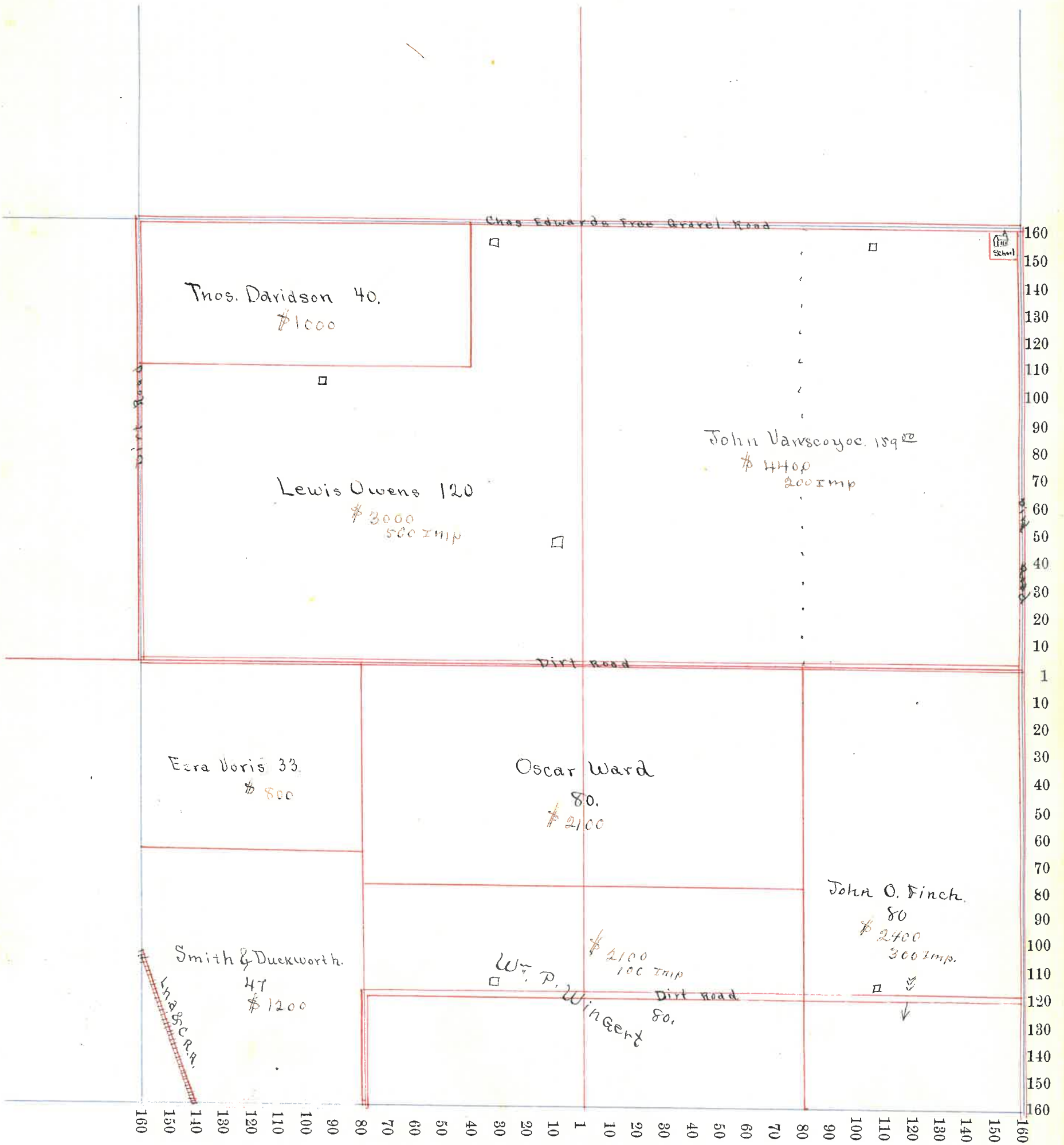
Congressional Township No. 18, R. 4

Scale—Forty rods to an inch, or ten rods to a space, Congress Land, which is one mile square for a section.
Number of acres in this section, according to the United States Survey, _____



4/11

Scale—Forty rods to an inch, or ten rods to a space, Congress Land, which is one mile square for a section.
Number of acres in this section, according to the United States Survey, _____



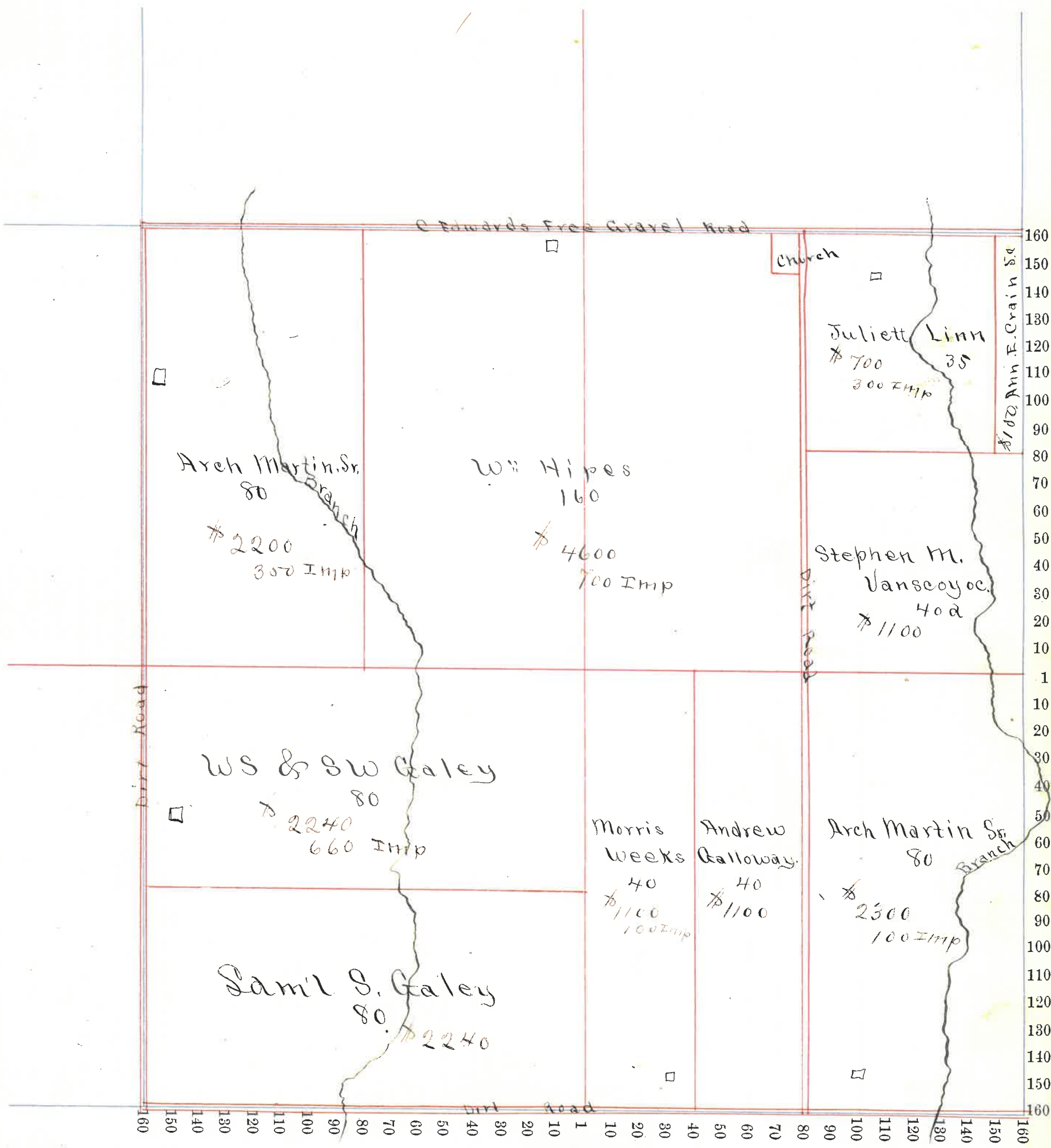
Section No. 24

24

Congressional Township No. 18, R. 4

4/5

Scale—Forty rods to an inch, or ten rods to a space, Congress Land, which is one mile square for a section.
Number of acres in this section, according to the United States Survey, _____



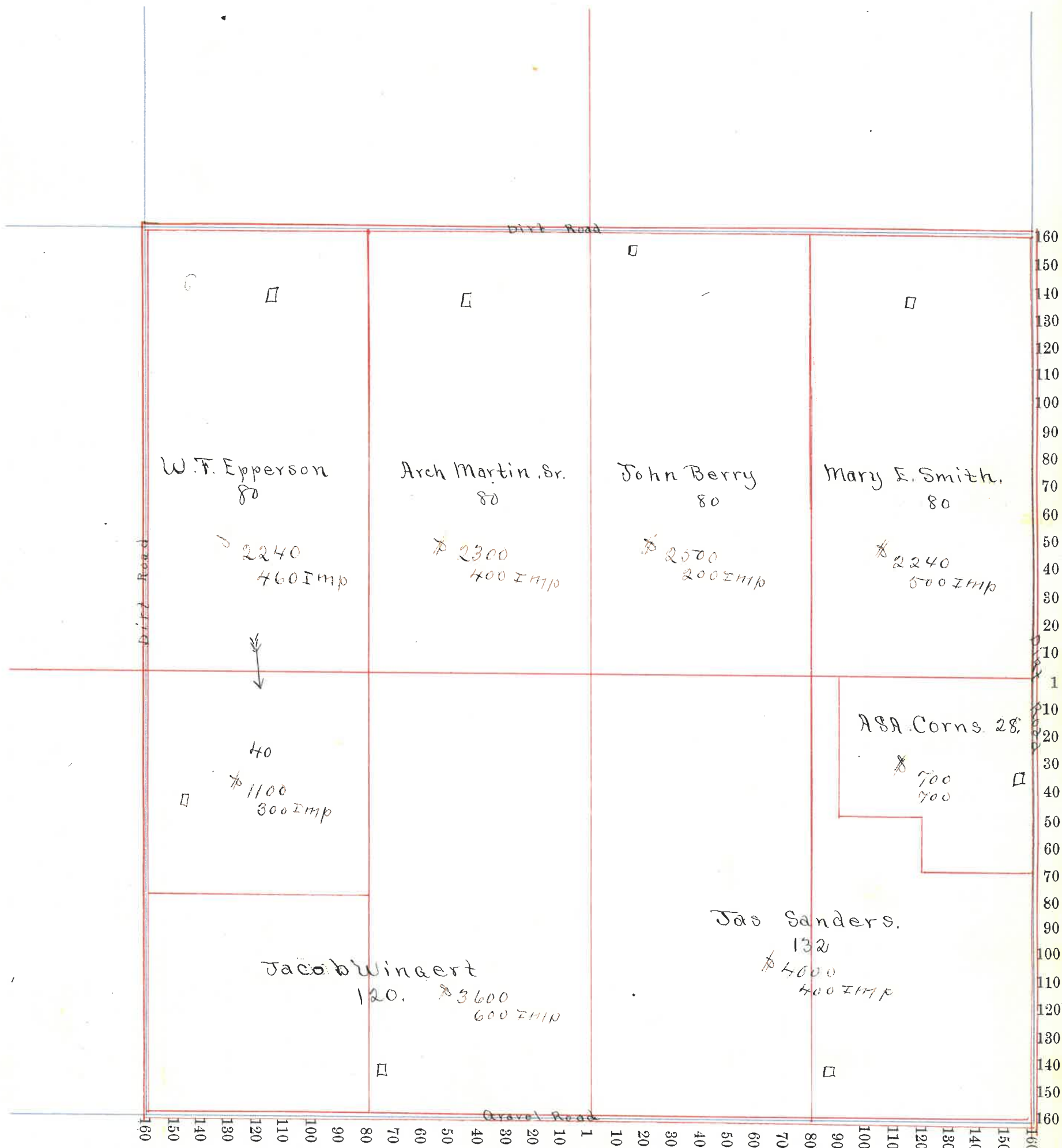
24

Section No. 25

Congressional Township No. 18, R. 4

4/5

Scale—Forty rods to an inch, or ten rods to a space, Congress Land, which is one mile square for a section.
Number of acres in this section, according to the United States Survey, _____



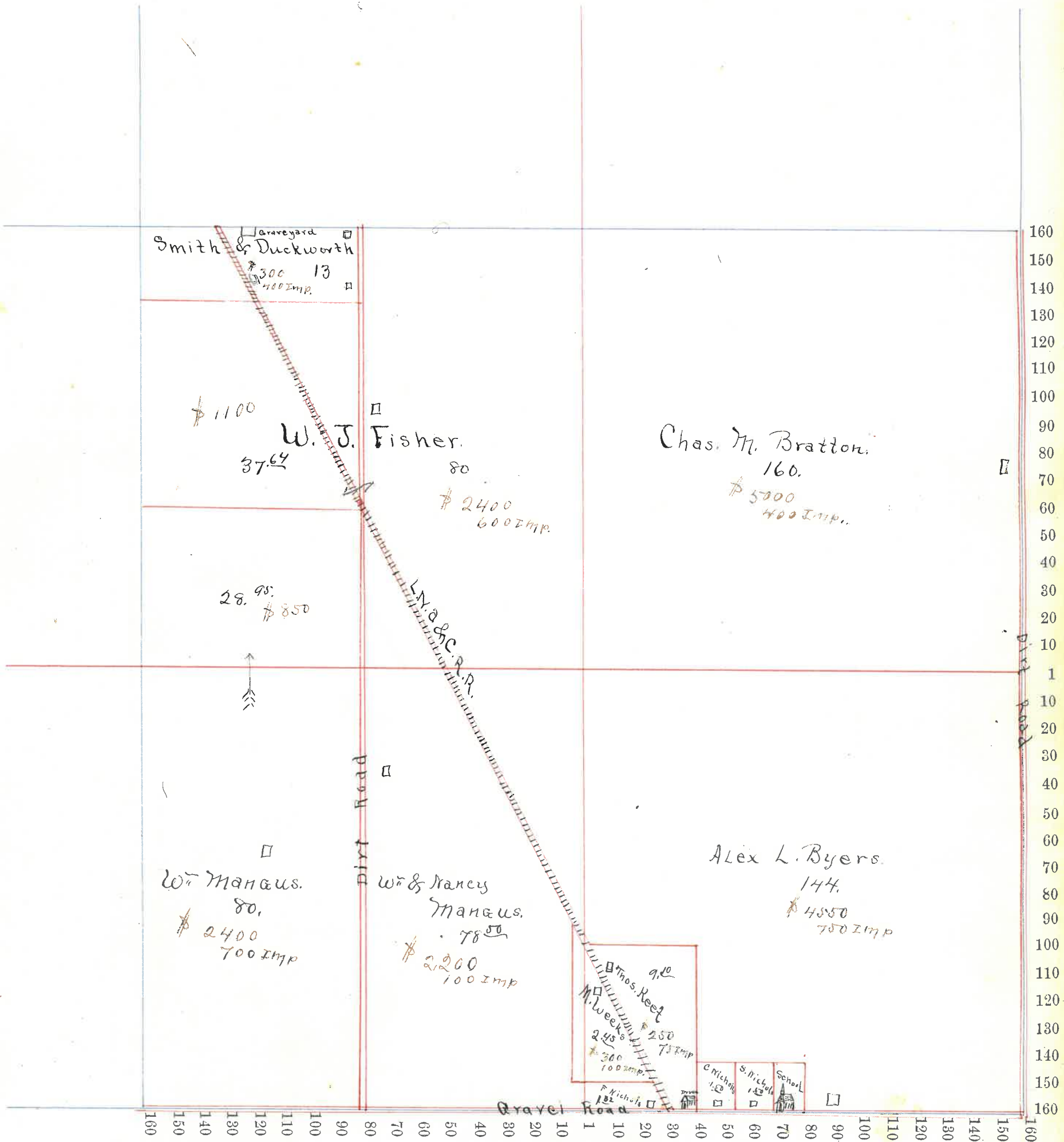
Section No. 26

4/11

Congressional Township No. 18, R. 4

Scale—Forty rods to an inch, or ten rods to a space, Congress Land, which is one mile square for a section.

Number of acres in this section, according to the United States Survey, _____



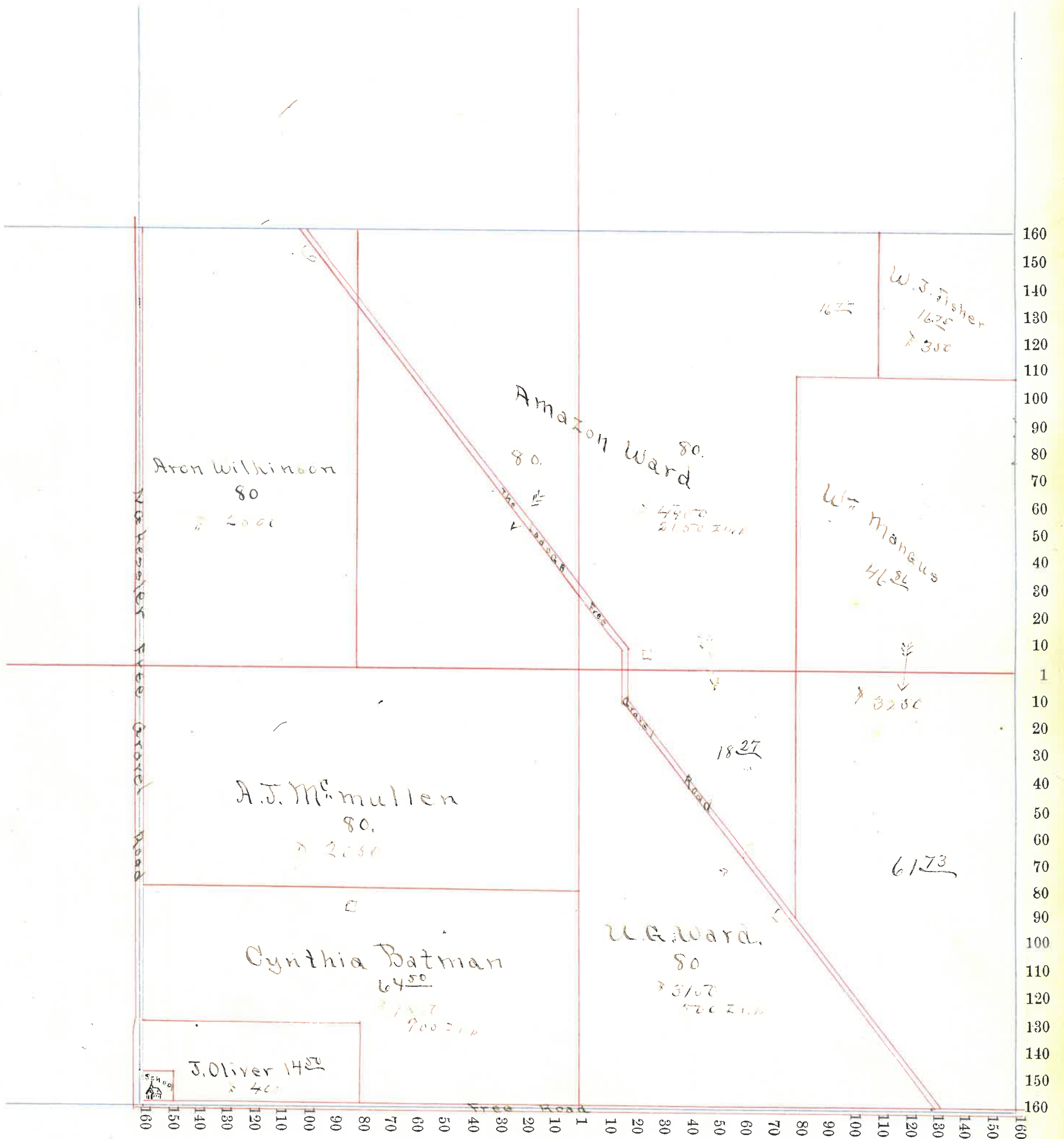
Section No. 27

Congressional Township No. 18, R. 4

4/20

Scale—Forty rods to an inch, or ten rods to a space, Congress Land, which is one mile square for a section.

Number of acres in this section, according to the United States Survey, _____



27

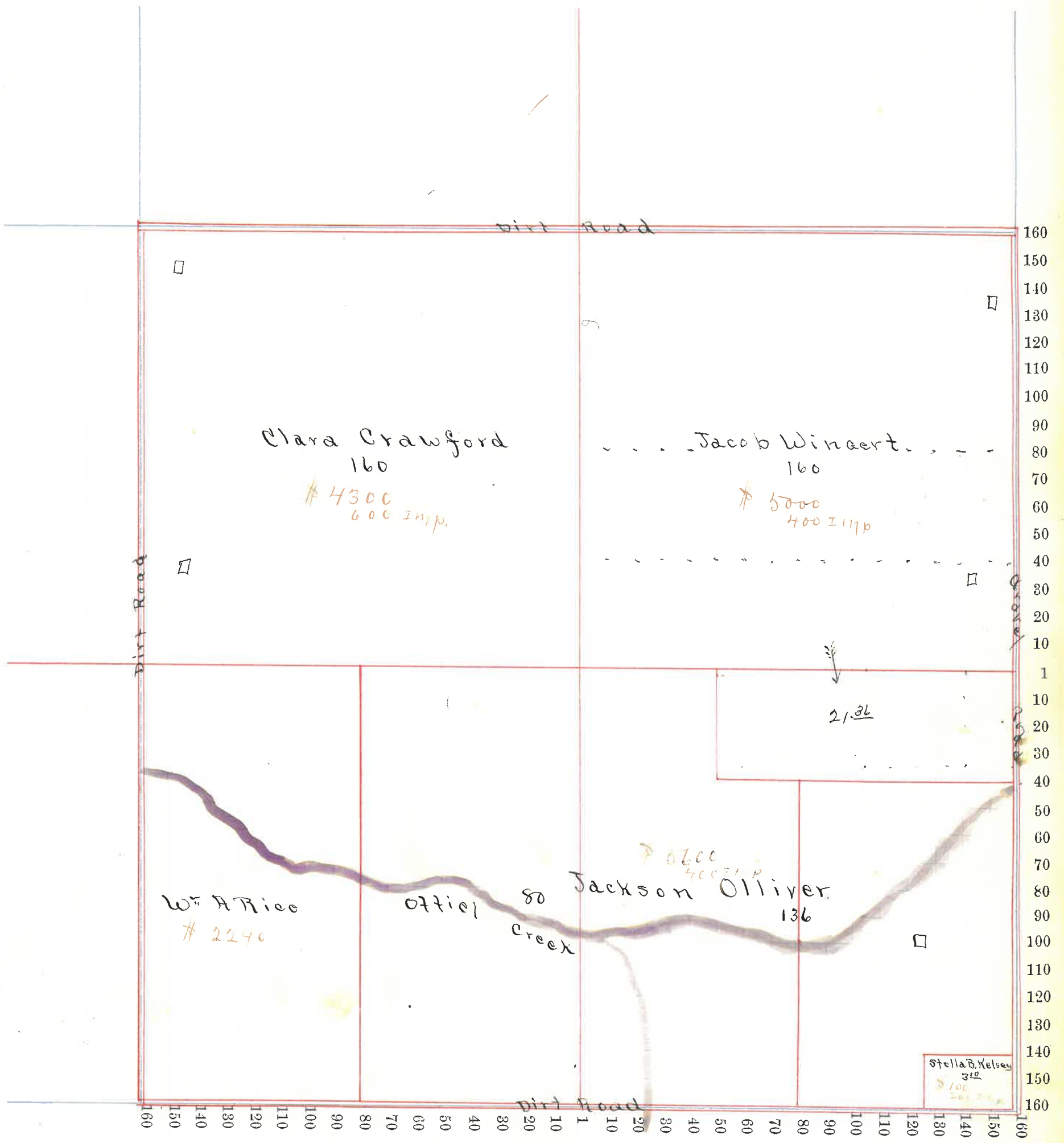
Section No. 28

4/25

Congressional Township No. 18, R. 4

Scale—Forty rods to an inch, or ten rods to a space, Congress Land, which is one mile square for a section.

Number of acres in this section, according to the United States Survey, _____

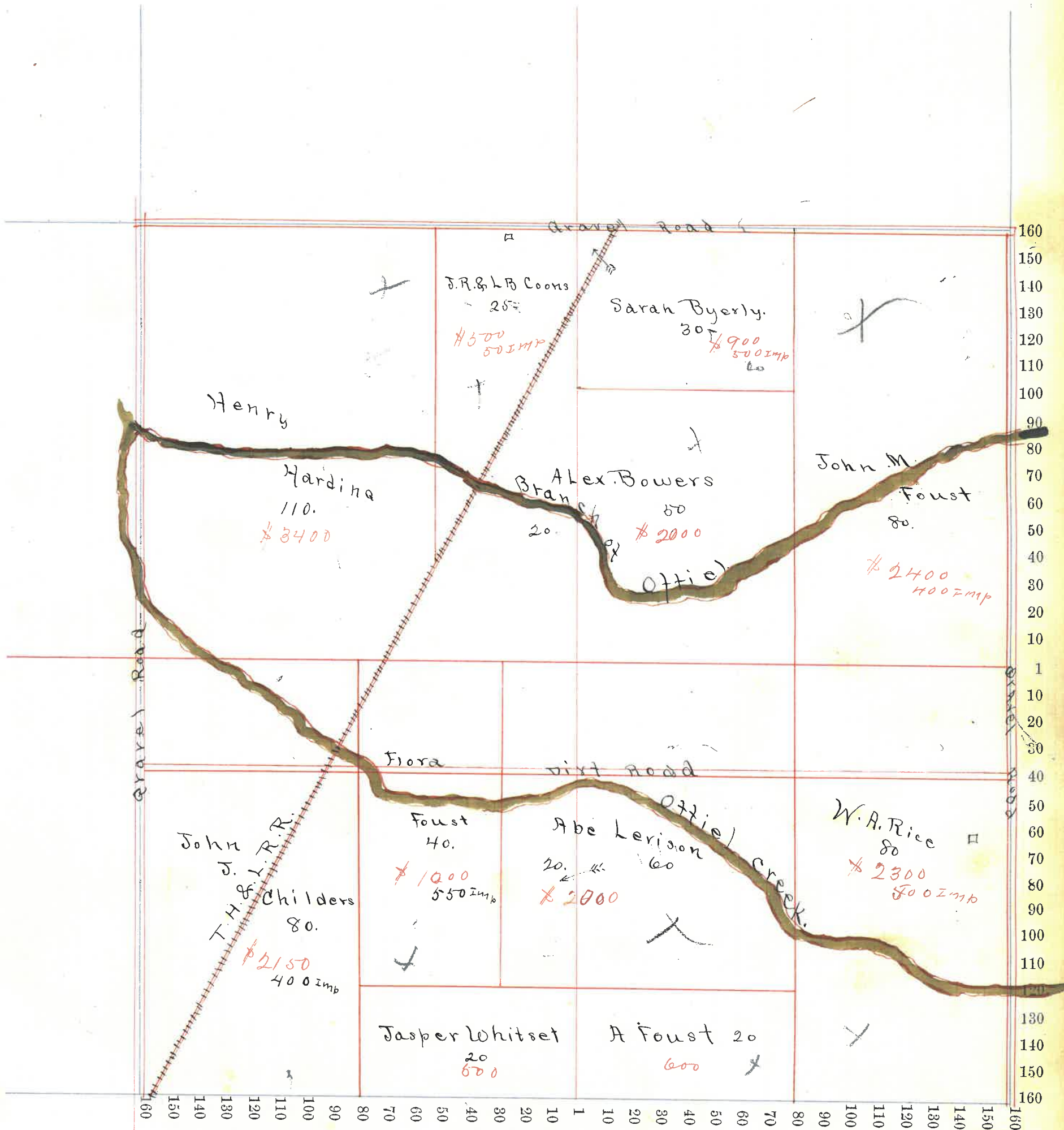


Section No. 29

579

Congressional Township No. 18, R. 4

Scale—Forty rods to an inch, or ten rods to a space, Congress Land, which is one mile square for a section.
Number of acres in this section, according to the United States Survey, _____



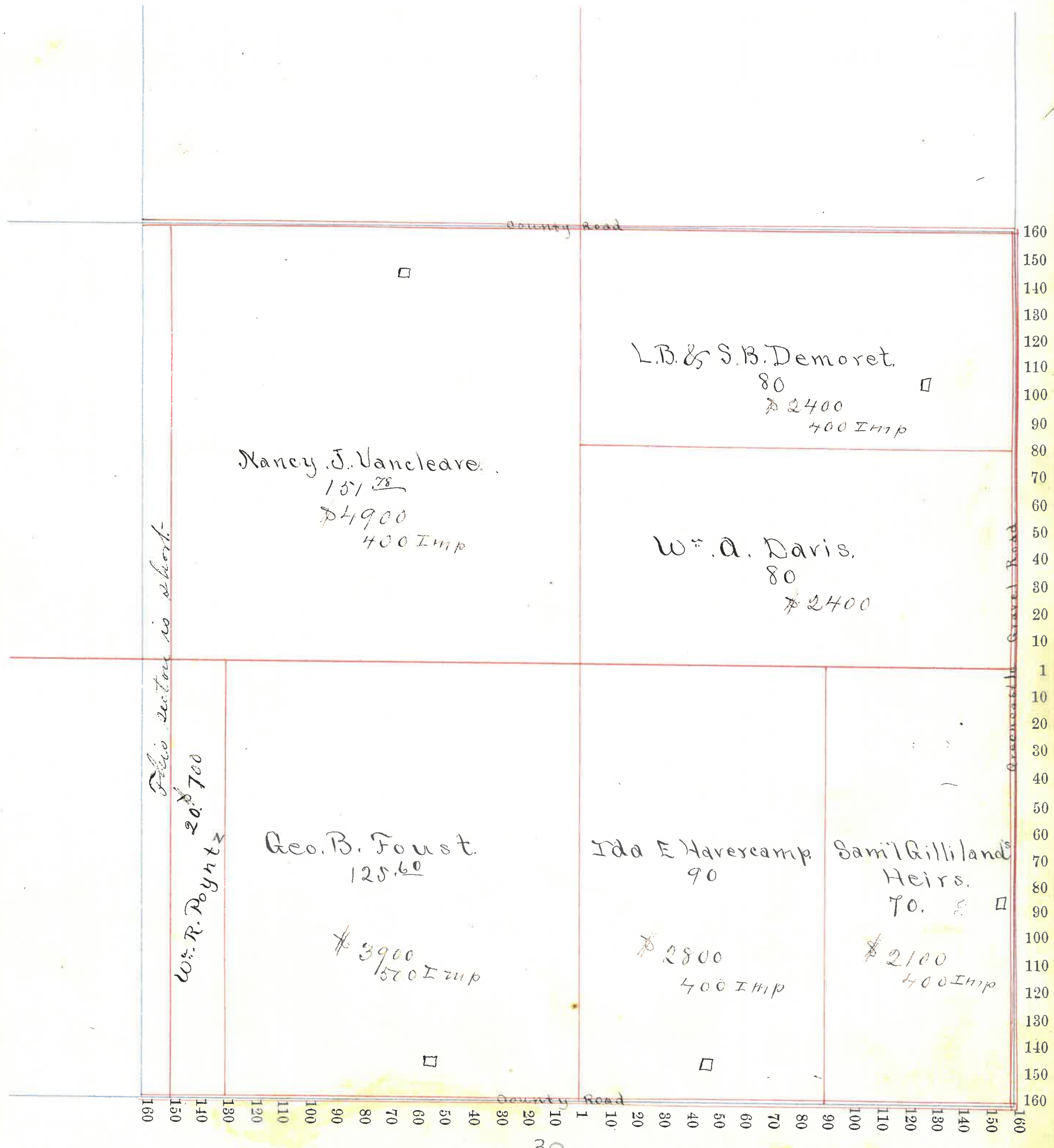
Section No. 30

4/5

Congressional Township No. 18, R. 4

Scale—Forty rods to an inch, or ten rods to a space, Congress Land, which is one mile square for a section.

Number of acres in this section, according to the United States Survey, _____

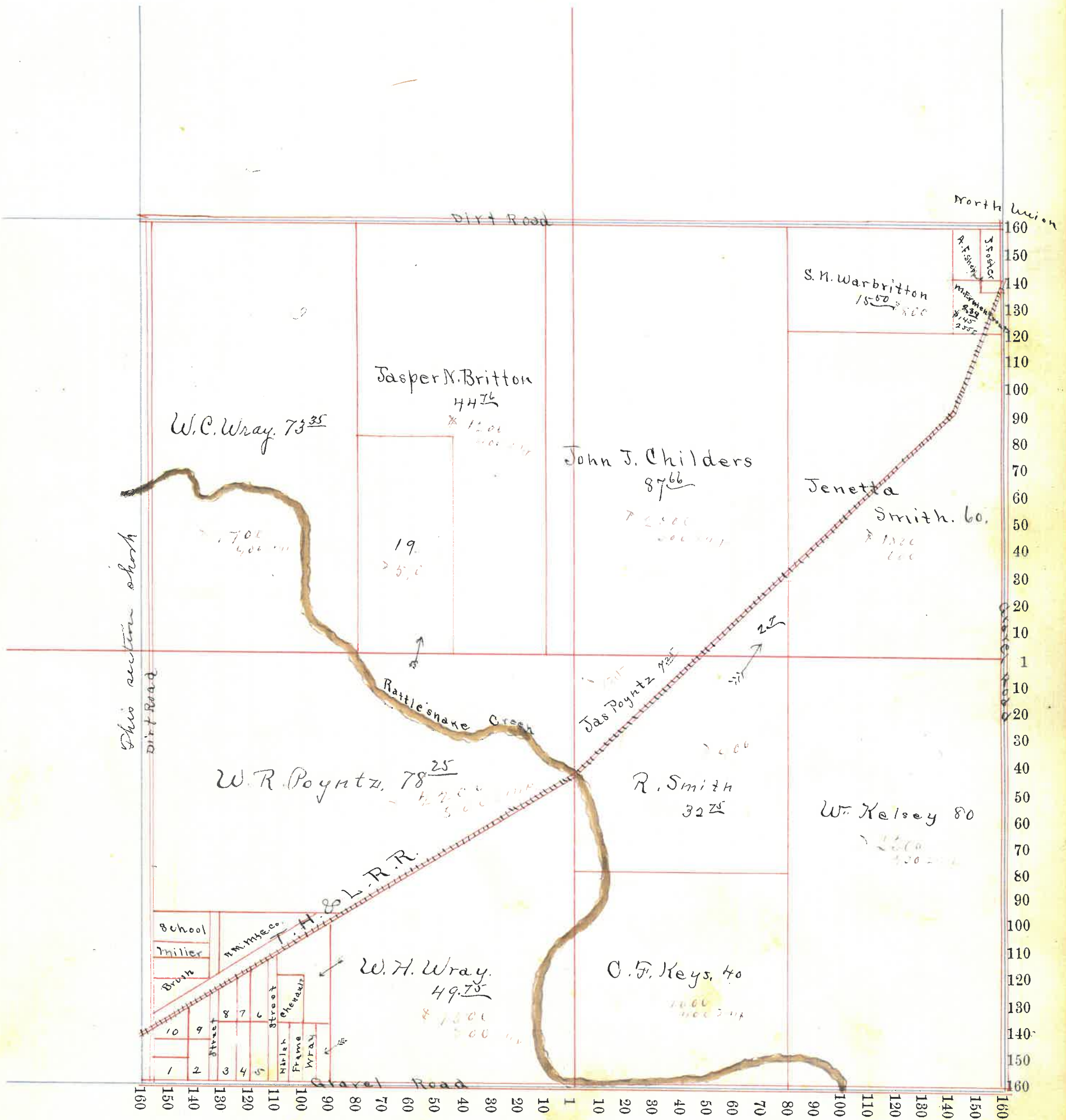


Section No. 31

Congressional Township No. 18, R. 4

Scale—Forty rods to an inch, or ten rods to a space, Congress Land, which is one mile square for a section.

Number of acres in this section, according to the United States Survey, _____

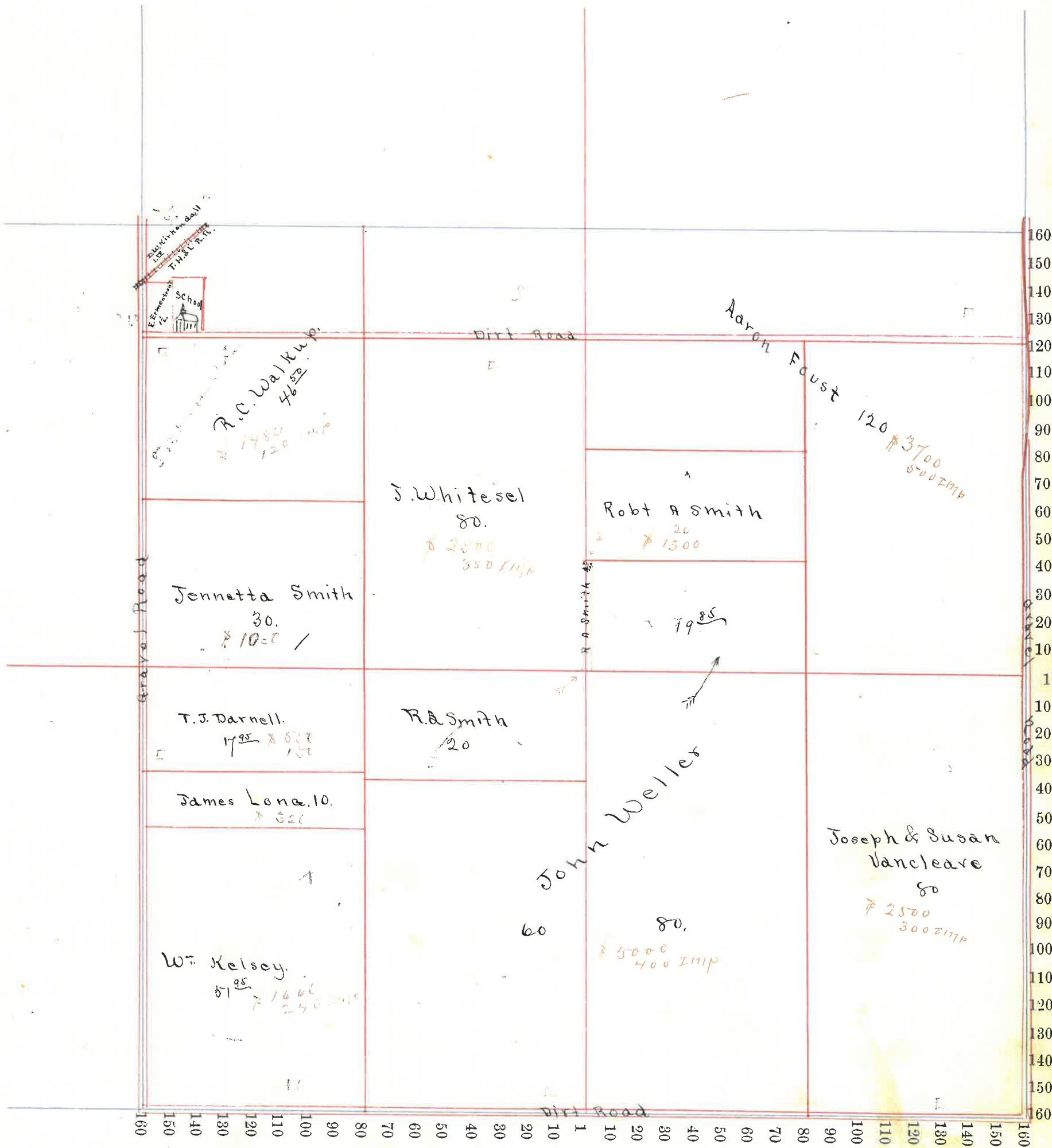


Section No. 32

-425

Congressional Township No. 18, R. 4

Scale—Forty rods to an inch, or ten rods to a space, Congress Land, which is one mile square for a section.
Number of acres in this section, according to the United States Survey, _____



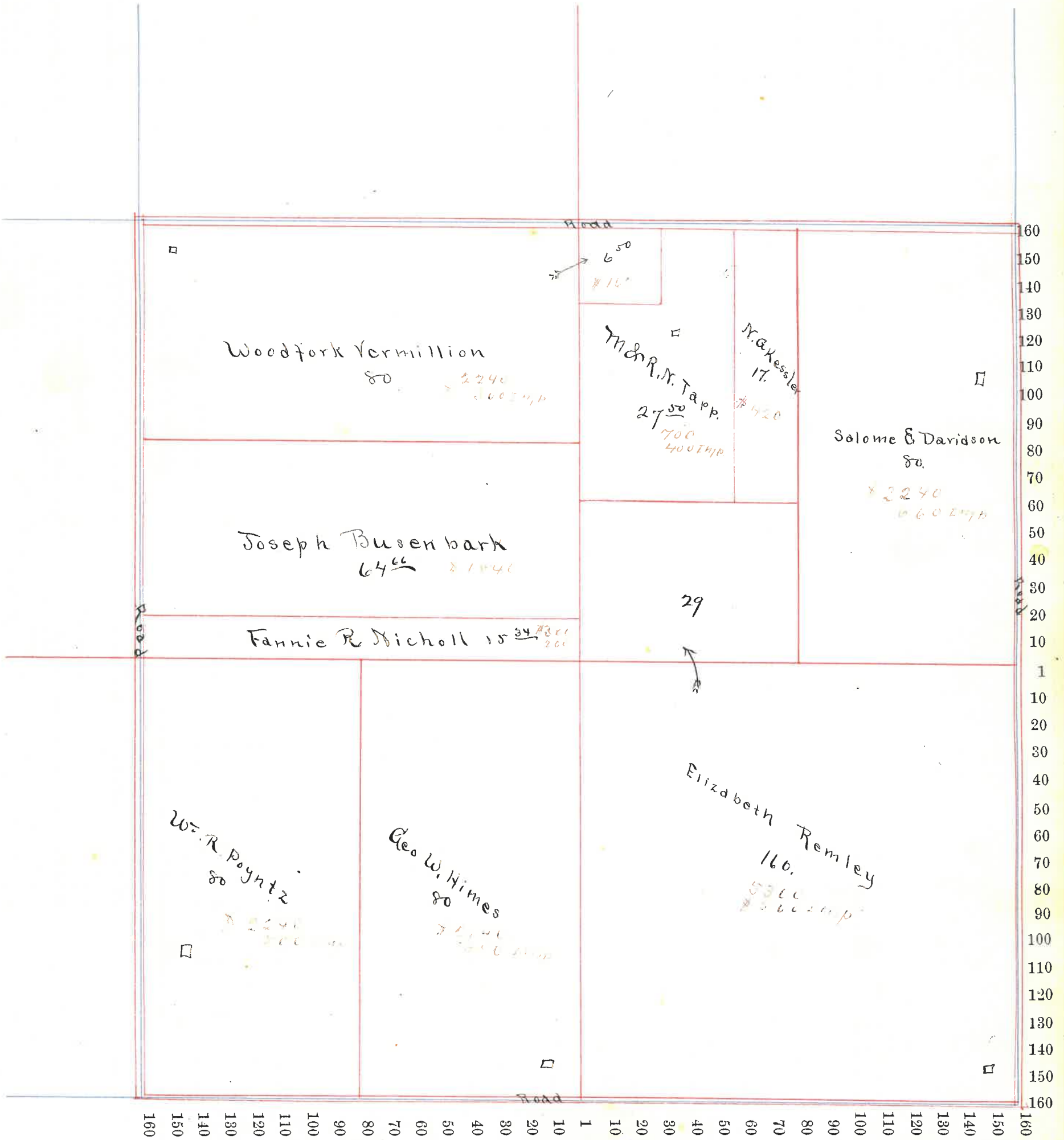
Section No. 33

4/23

Congressional Township No. 18, R. 4

Scale—Forty rods to an inch, or ten rods to a space, Congress Land, which is one mile square for a section.

Number of acres in this section, according to the United States Survey, _____

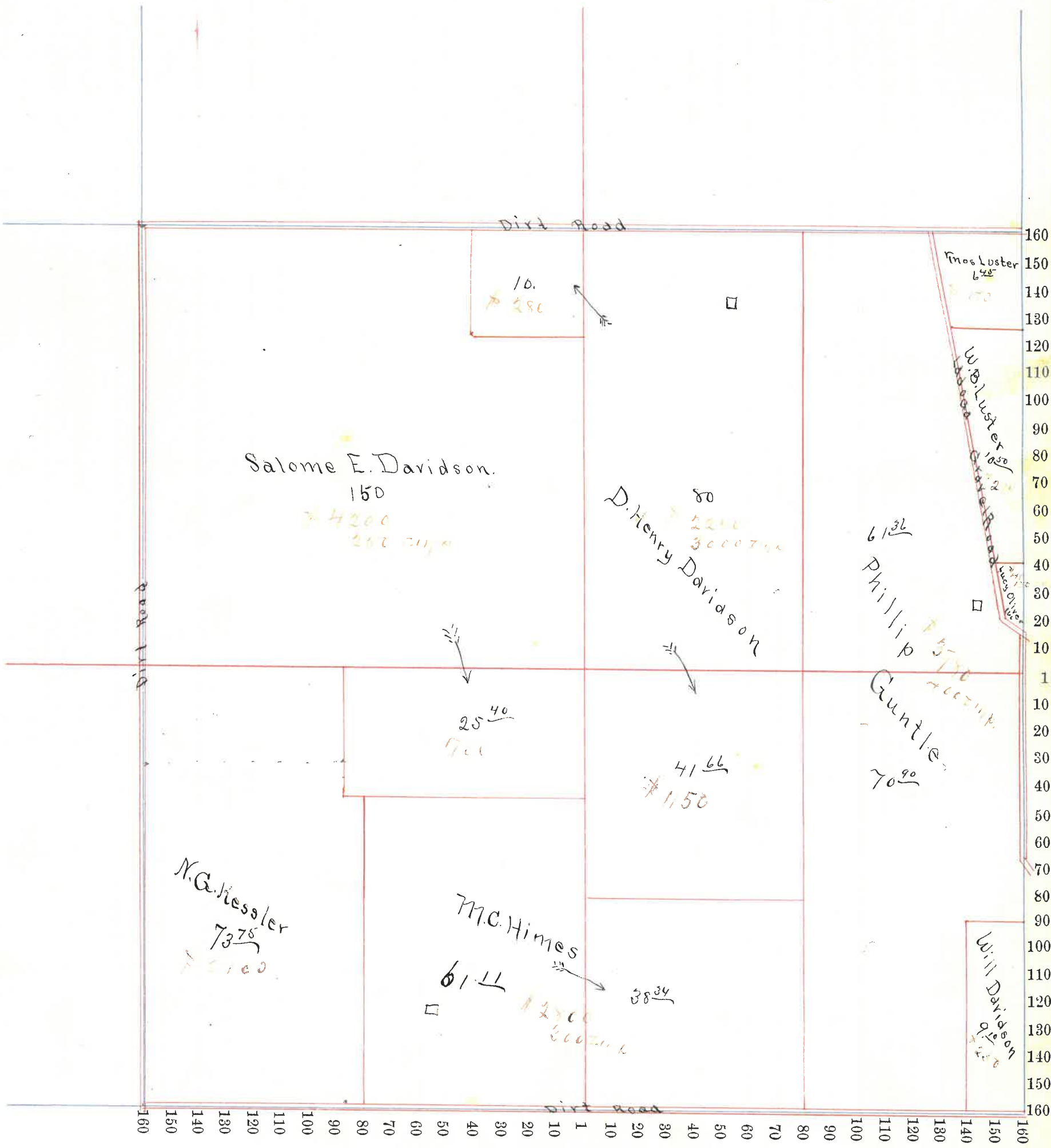


Section No. 34

Congressional Township No. 18, R. 4

Scale—Forty rods to an inch, or ten rods to a space, Congress Land, which is one mile square for a section.

Number of acres in this section, according to the United States Survey, _____

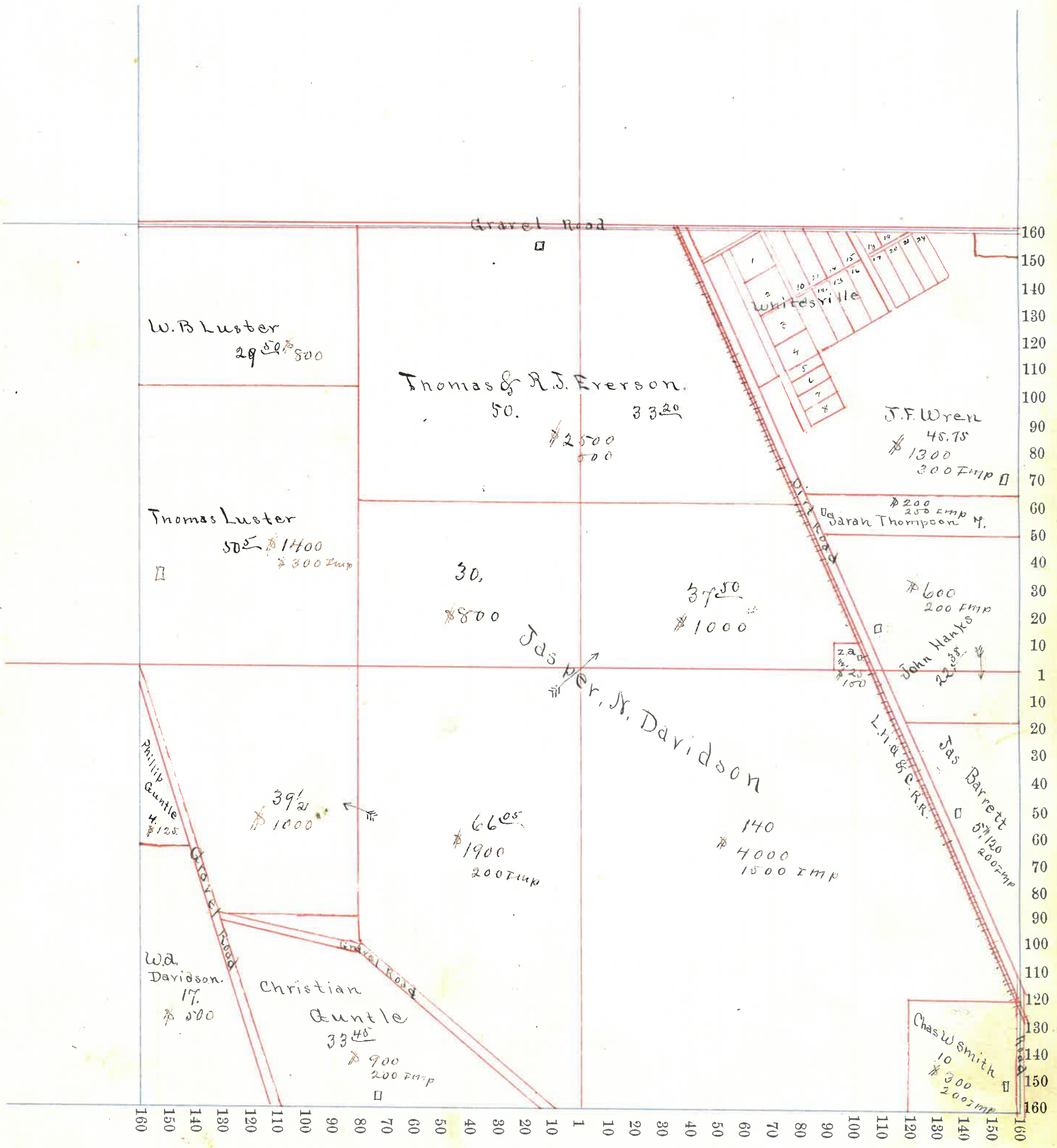


34

Section No. 35

Congressional Township No. 18, R. 4

Scale—Forty rods to an inch, or ten rods to a space, Congress Land, which is one mile square for a section.
Number of acres in this section, according to the United States Survey, _____

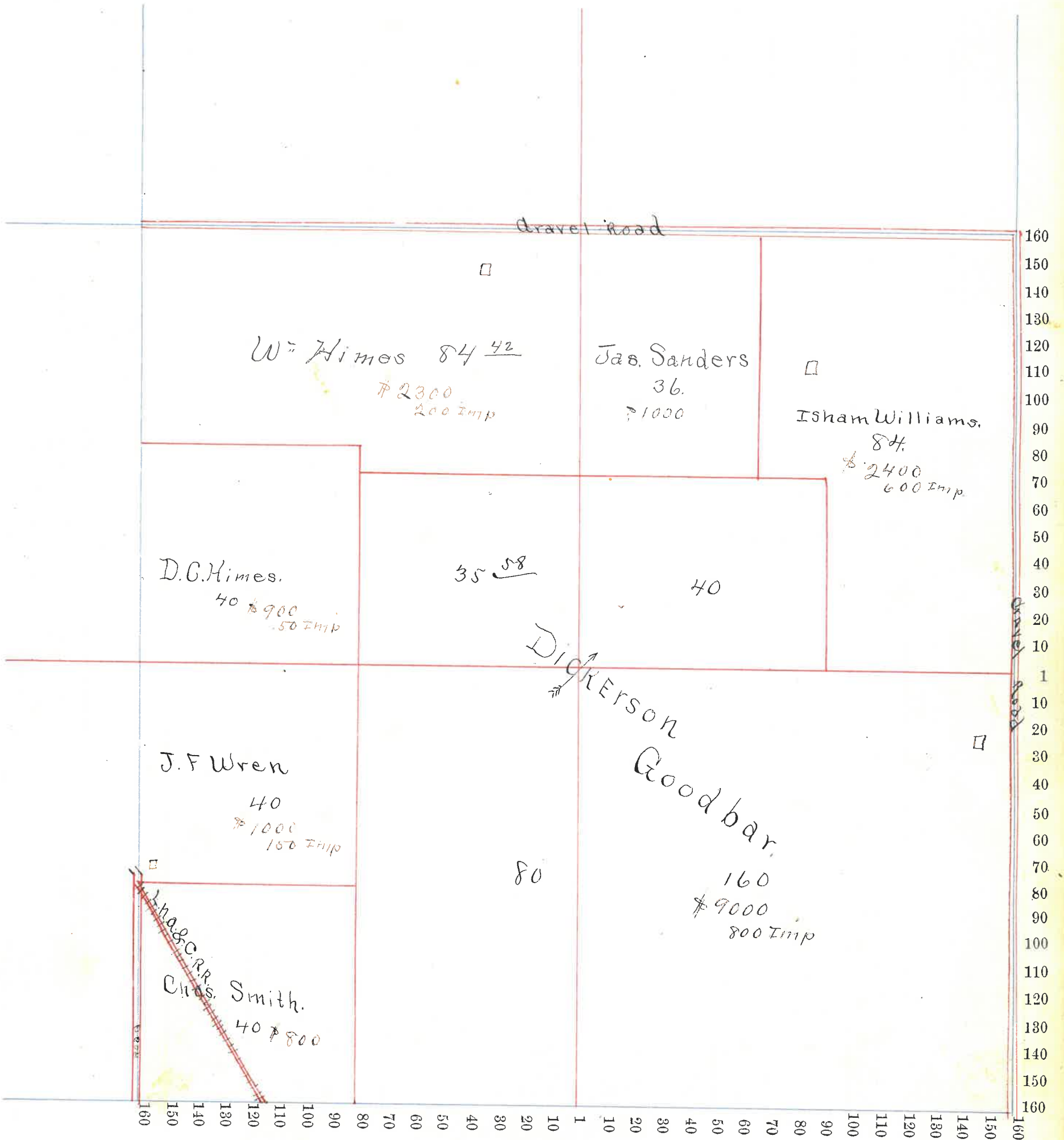


Section No. 36

Congressional Township No. 18, R. 4

416

Scale—Forty rods to an inch, or ten rods to a space, Congress Land, which is one mile square for a section.
Number of acres in this section, according to the United States Survey, _____



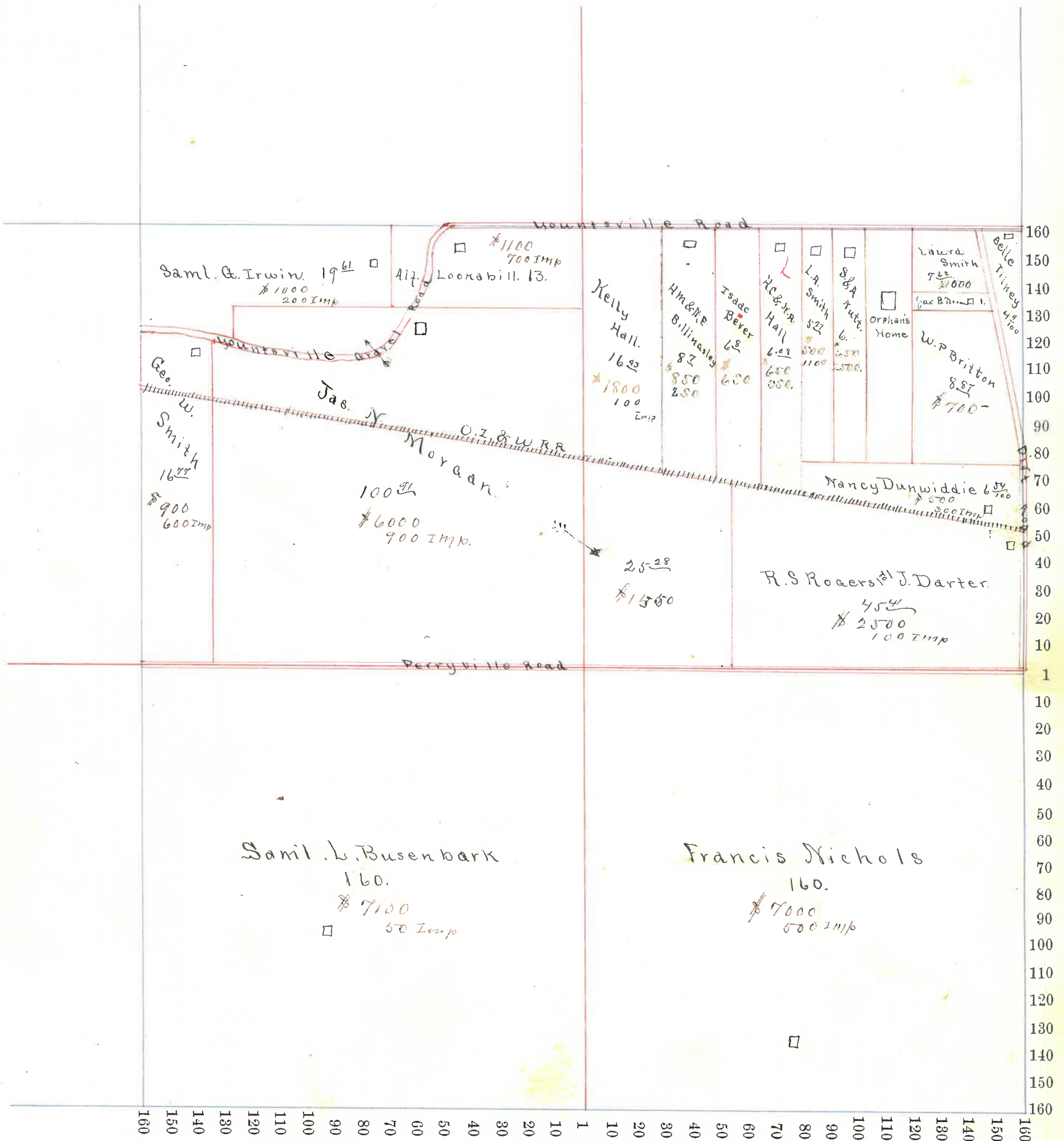
Section No. 1

4/15

Congressional Township No. 18, R. 5

Scale—Forty rods to an inch, or ten rods to a space, Congress Land, which is one mile square for a section.

Number of acres in this section, according to the United States Survey, _____

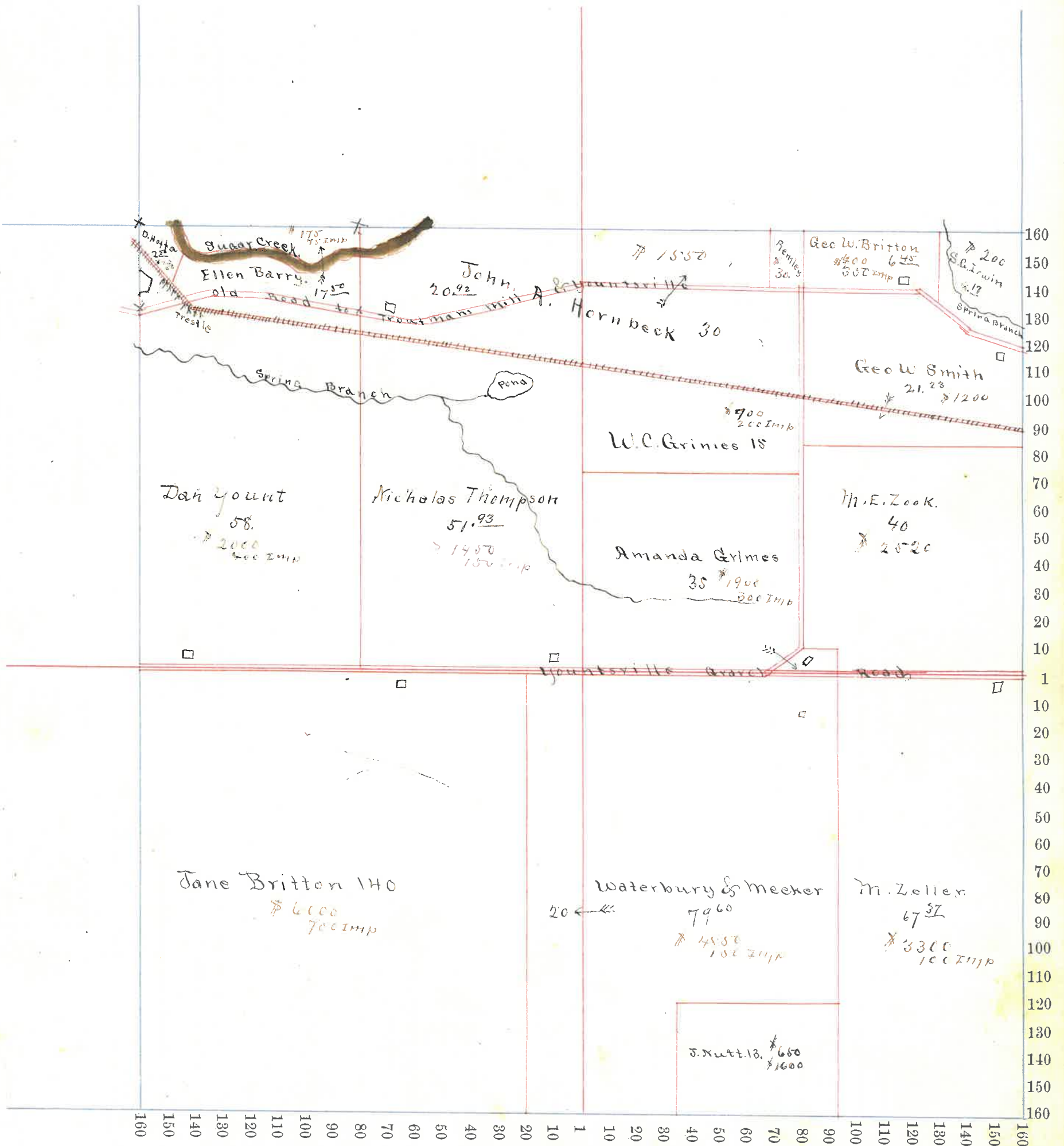


Section No. 2

419

Congressional Township No. 18, R. 5

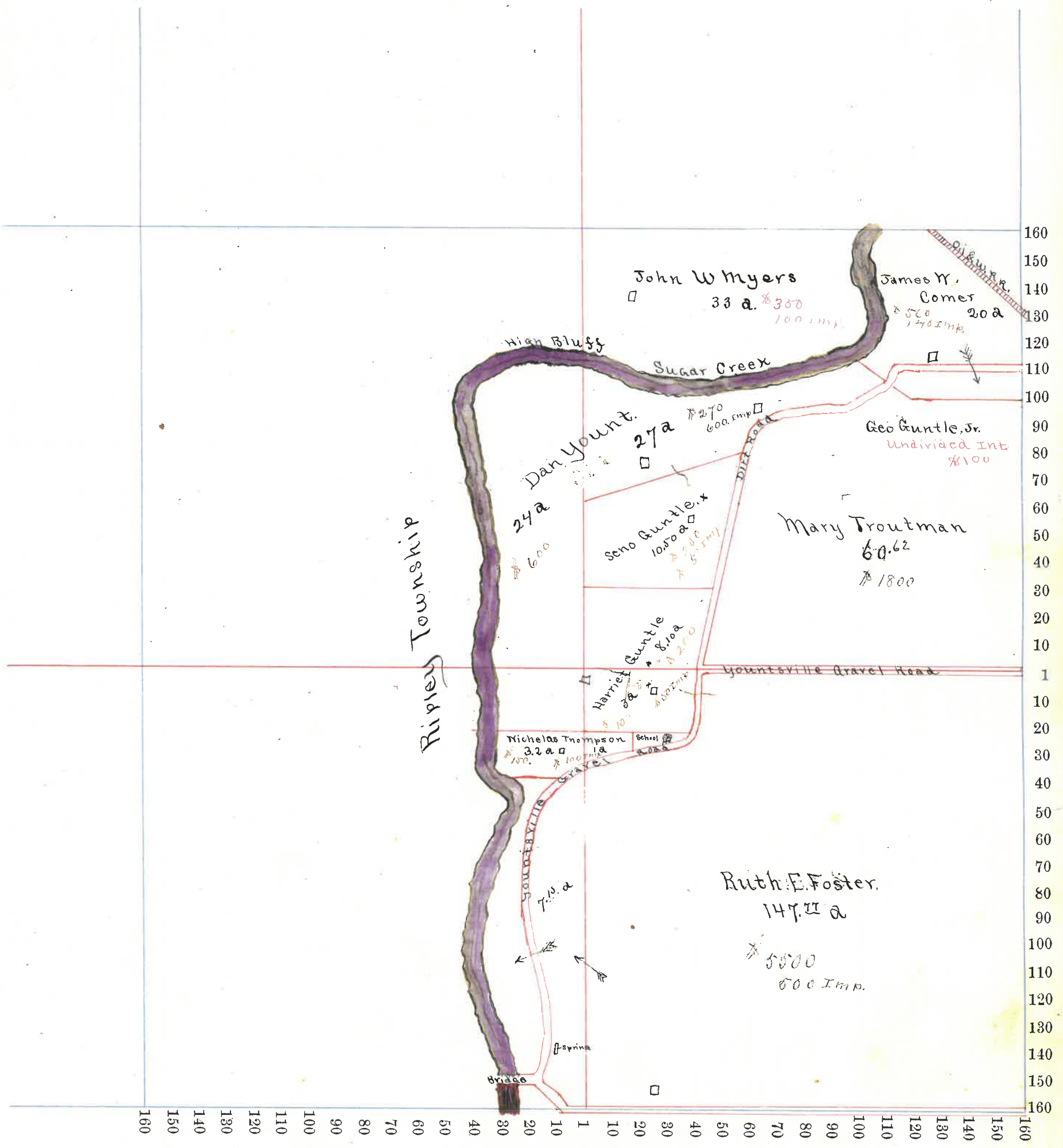
Scale—Forty rods to an inch, or ten rods to a space, Congress Land, which is one mile square for a section.
Number of acres in this section, according to the United States Survey, _____



Section No. 3

Congressional Township No. 18, R. 5

Scale—Forty rods to an inch, or ten rods to a space, Congress Land, which is one mile square for a section.
Number of acres in this section, according to the United States Survey, _____



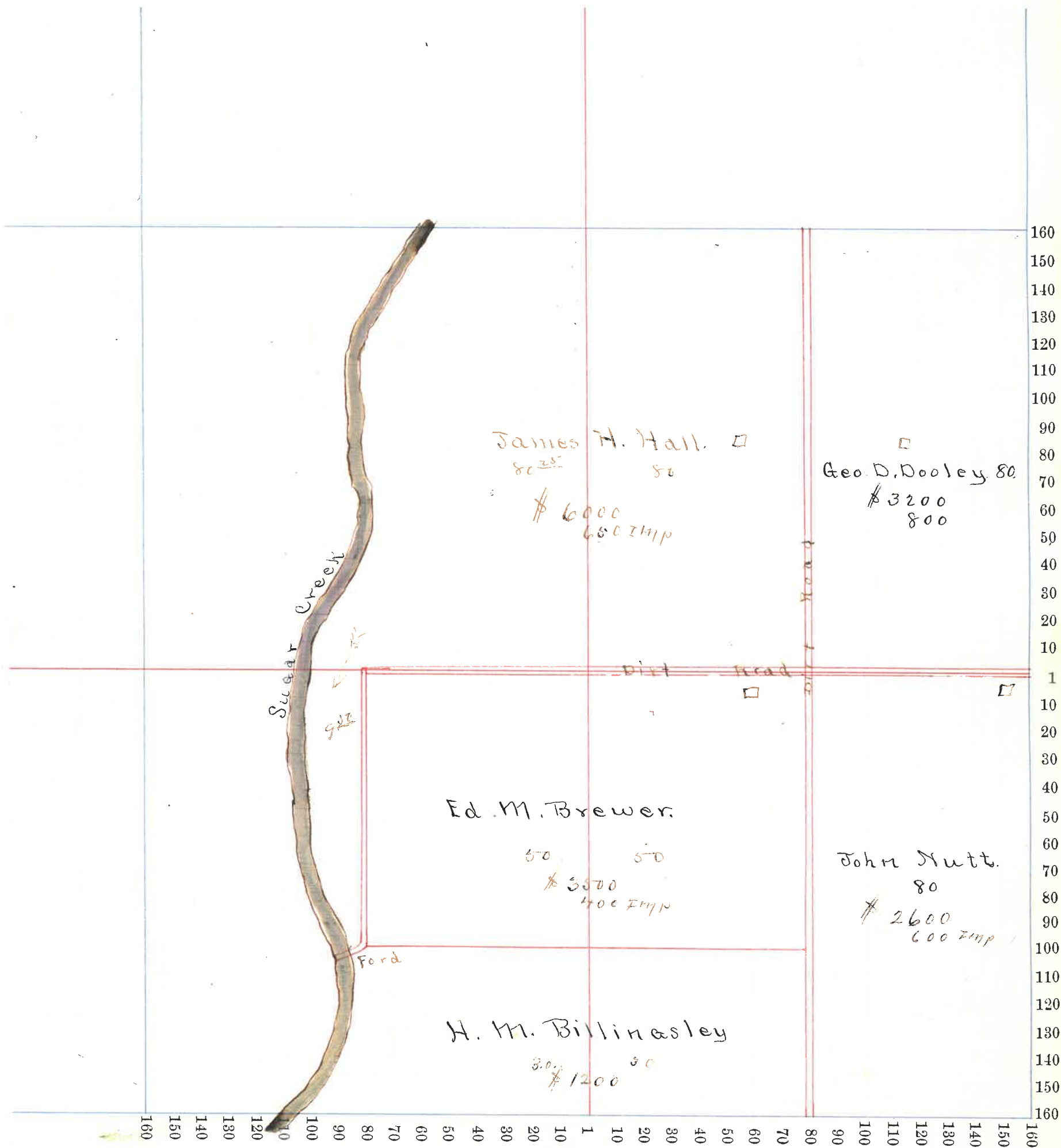
Section No. 10

4/24

Congressional Township No. 18, R. 6

Scale—Forty rods to an inch, or ten rods to a space, Congress Land, which is one mile square for a section.

Number of acres in this section, according to the United States Survey, _____

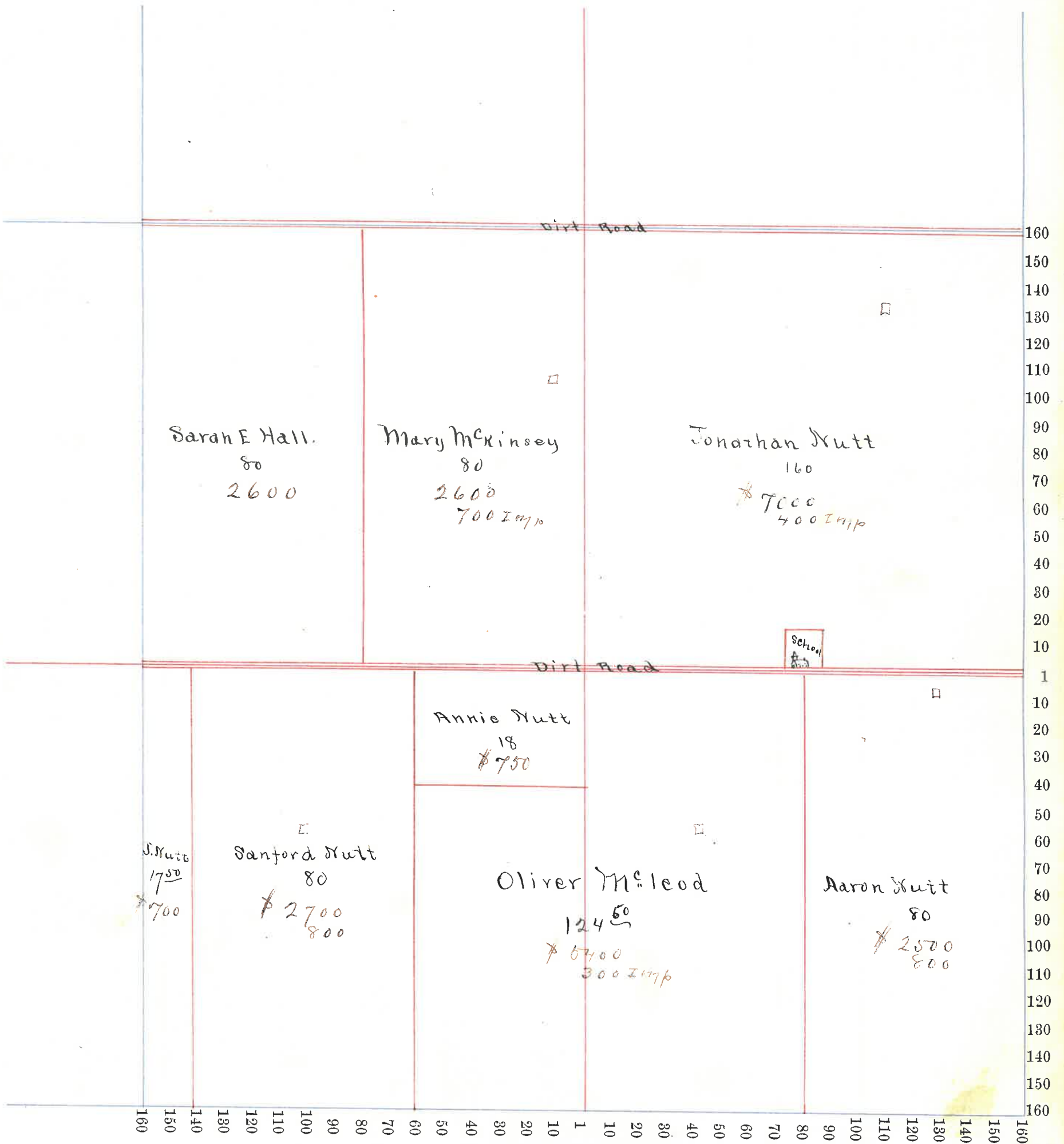


Section No. 11

Congressional Township No. 18, R. 5

4/24


Scale—Forty rods to an inch, or ten rods to a space, Congress Land, which is one mile square for a section.
Number of acres in this section, according to the United States Survey, _____



Section No. 12

Congressional Township No. 18, R. 51 ^{4/22}

Scale—Forty rods to an inch, or ten rods to a space, Congress Land, which is one mile square for a section.
Number of acres in this section, according to the United States Survey, _____



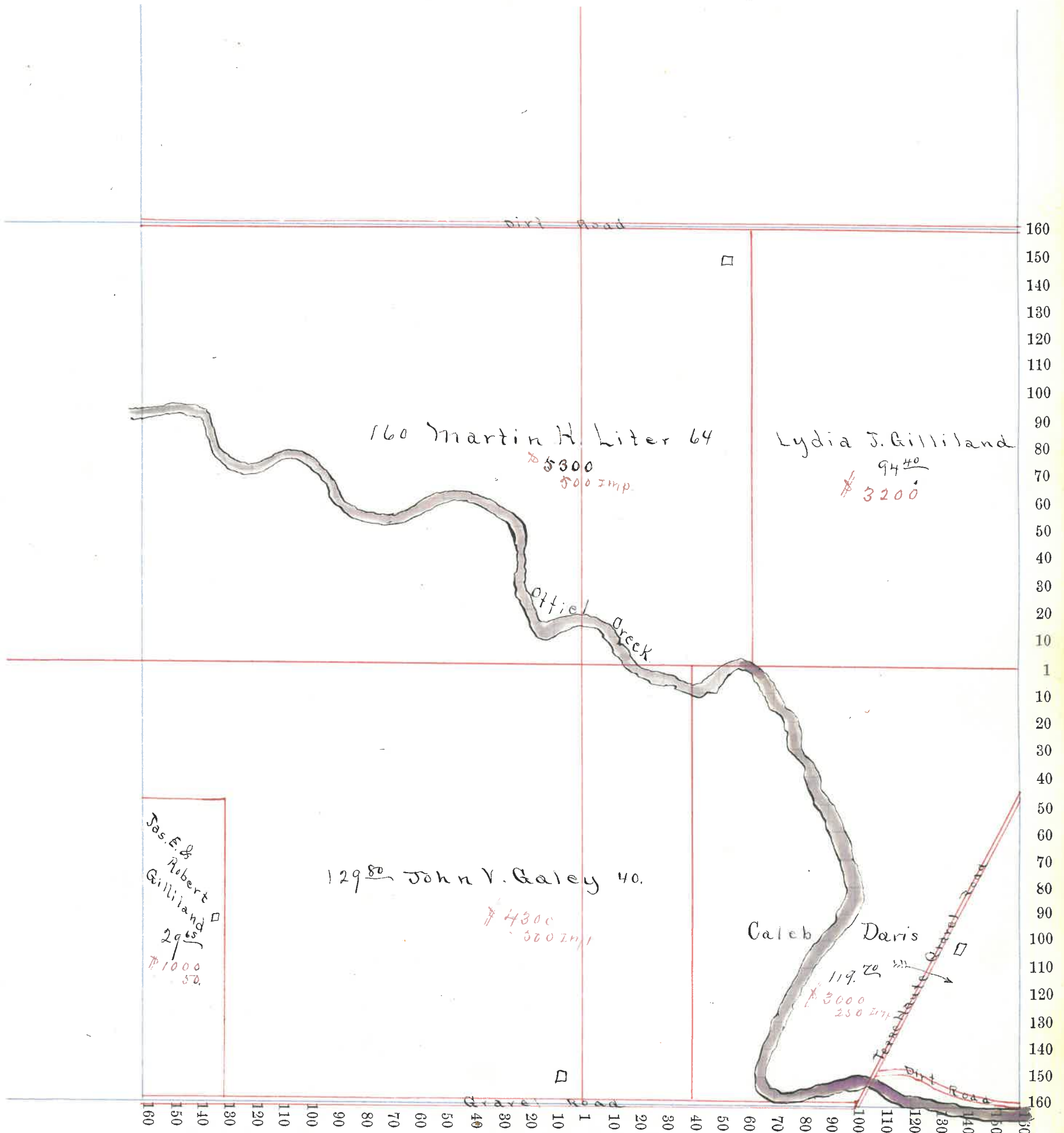
Section No. 13

4/27

Congressional Township No. 18, R. 5

Scale—Forty rods to an inch, or ten rods to a space, Congress Land, which is one mile square for a section.

Number of acres in this section, according to the United States Survey, _____



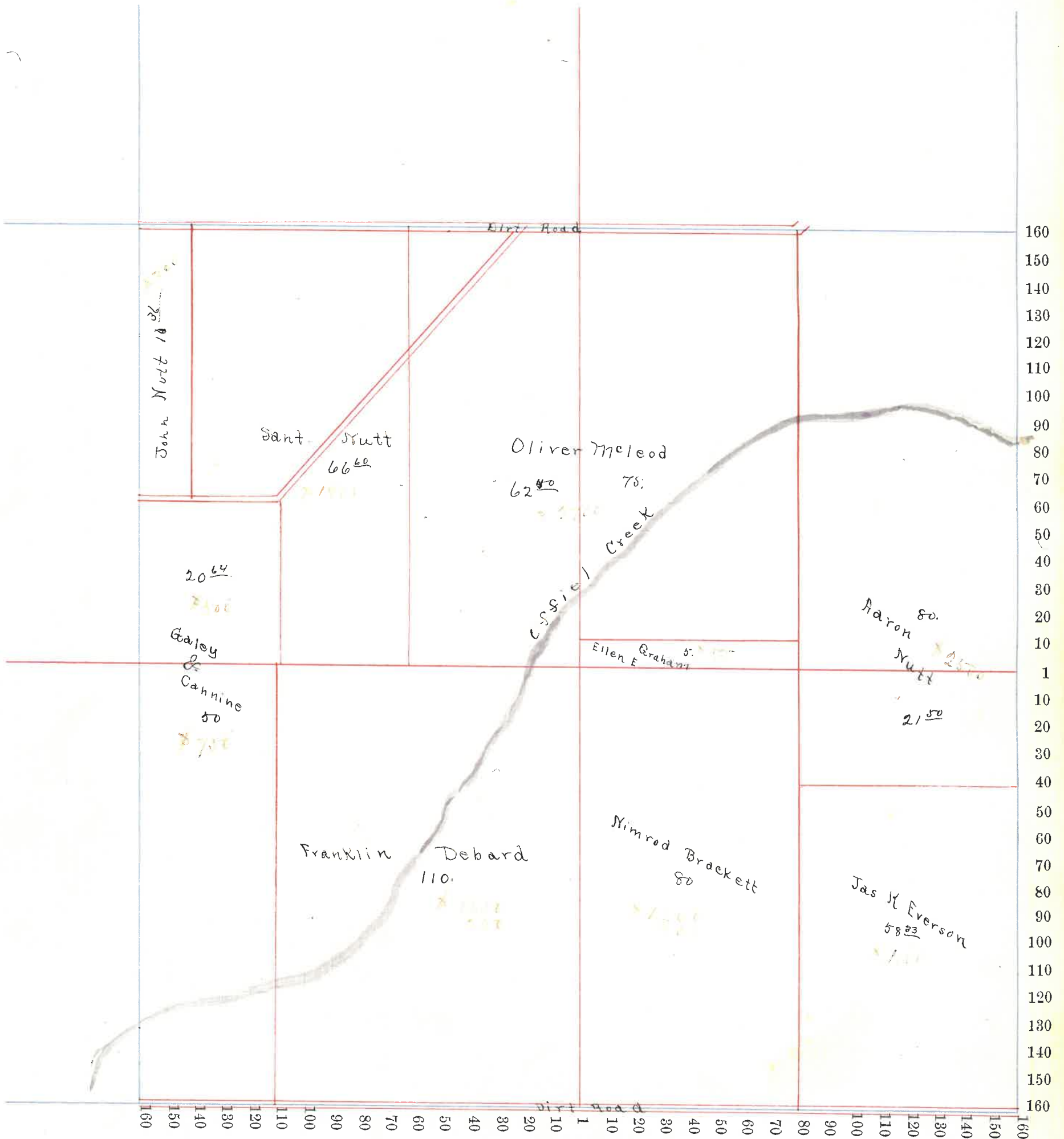
Section No. 14

574

Congressional Township No. 18, R. 5

Scale—Forty rods to an inch, or ten rods to a space, Congress Land, which is one mile square for a section.

Number of acres in this section, according to the United States Survey, _____



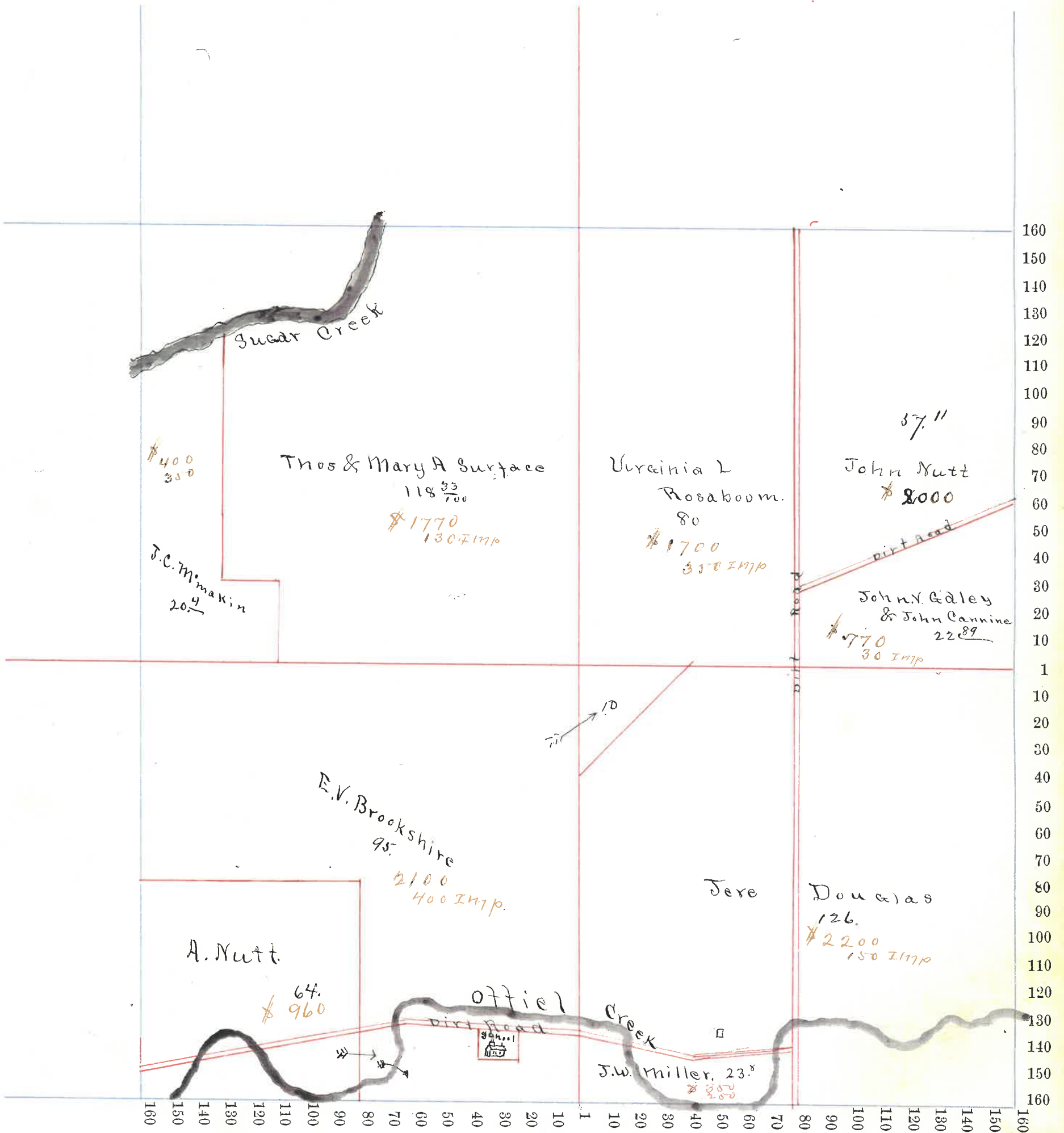
Section No. 15

5/7

Congressional Township No. 18, R. 5

Scale—Forty rods to an inch, or ten rods to a space, Congress Land, which is one mile square for a section.

Number of acres in this section, according to the United States Survey, _____



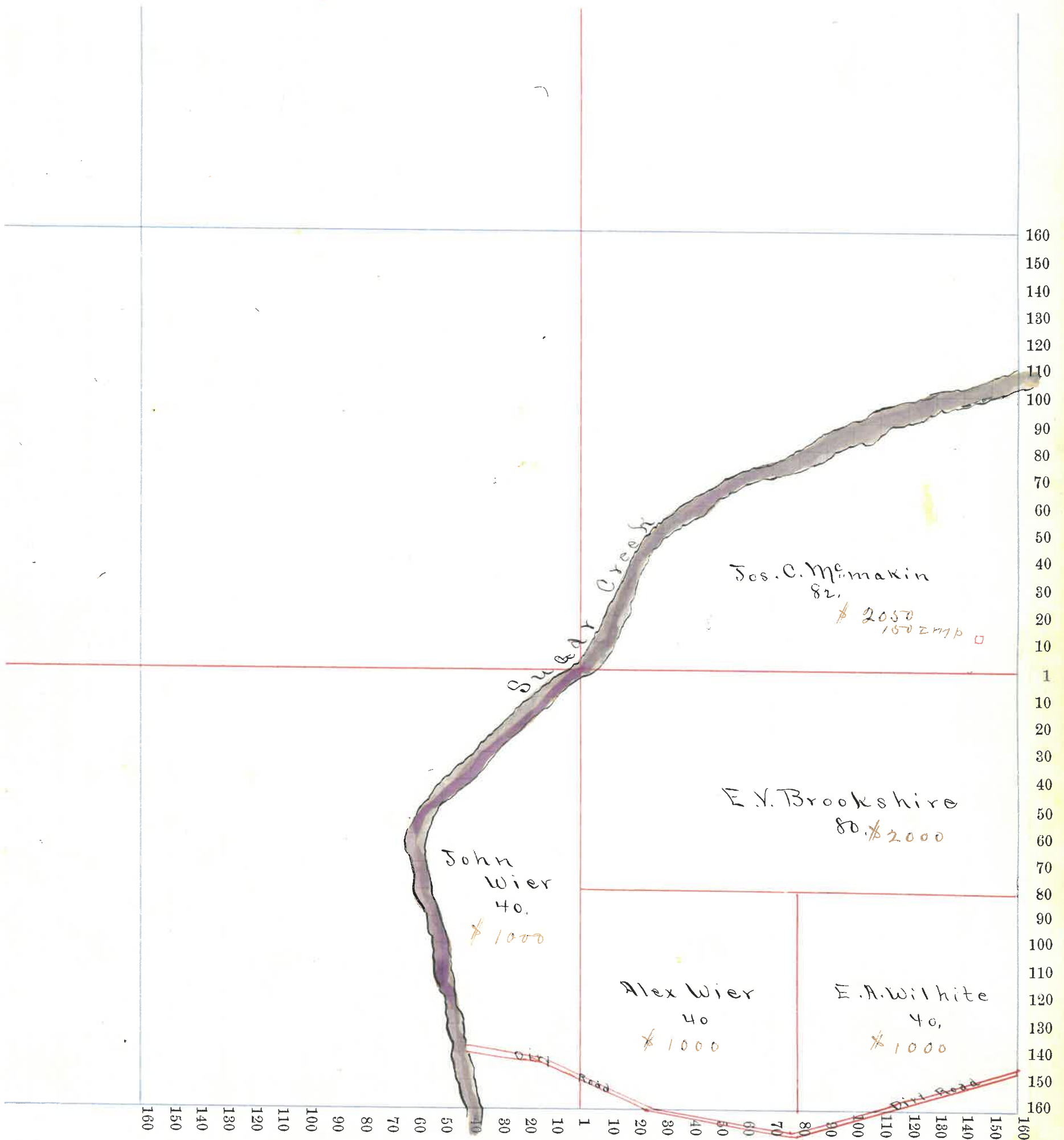
Section No. 16

5/8

Congressional Township No. 18, R. 5

Scale—Forty rods to an inch, or ten rods to a space, Congress Land, which is one mile square for a section.

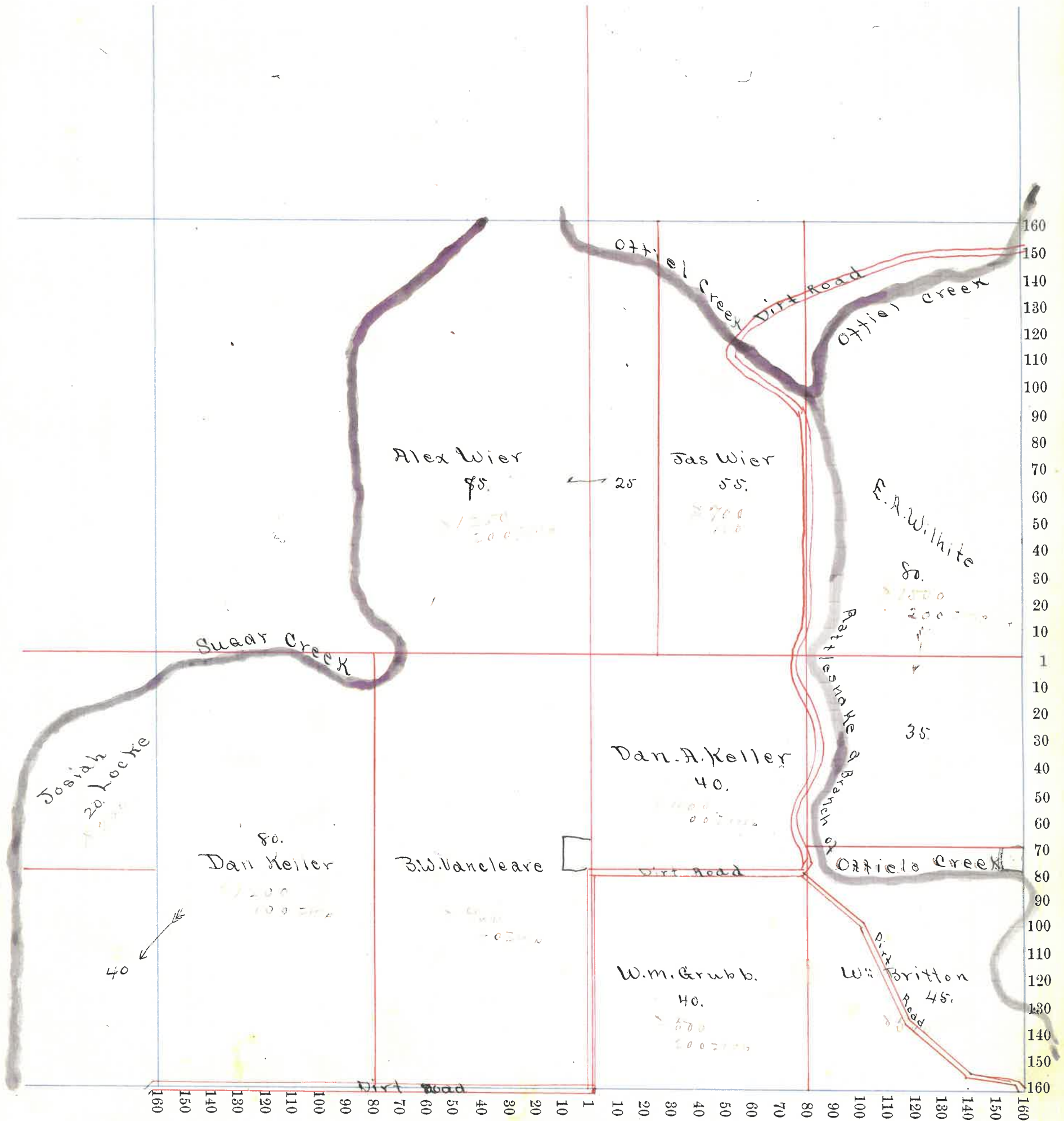
Number of acres in this section, according to the United States Survey, _____



Section No. 20 & 21

Congressional Township No. 18, R. 5

Scale—Forty rods to an inch, or ten rods to a space, Congress Land, which is one mile square for a section.
Number of acres in this section, according to the United States Survey, _____



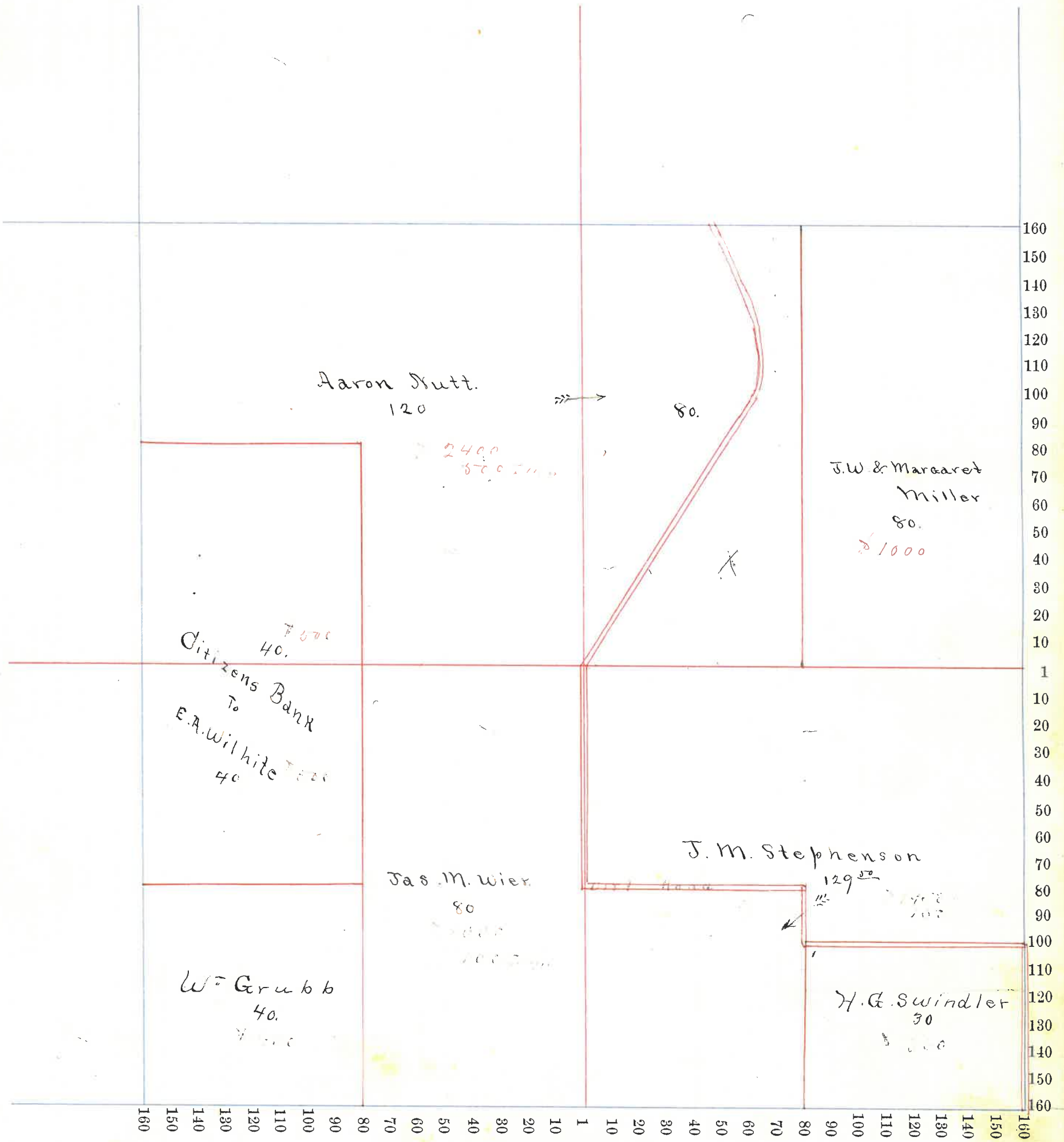
Section No. 22

$\frac{5}{7}$

Congressional Township No. 18, R. 5

Scale—Forty rods to an inch, or ten rods to a space, Congress Land, which is one mile square for a section.

Number of acres in this section, according to the United States Survey, _____

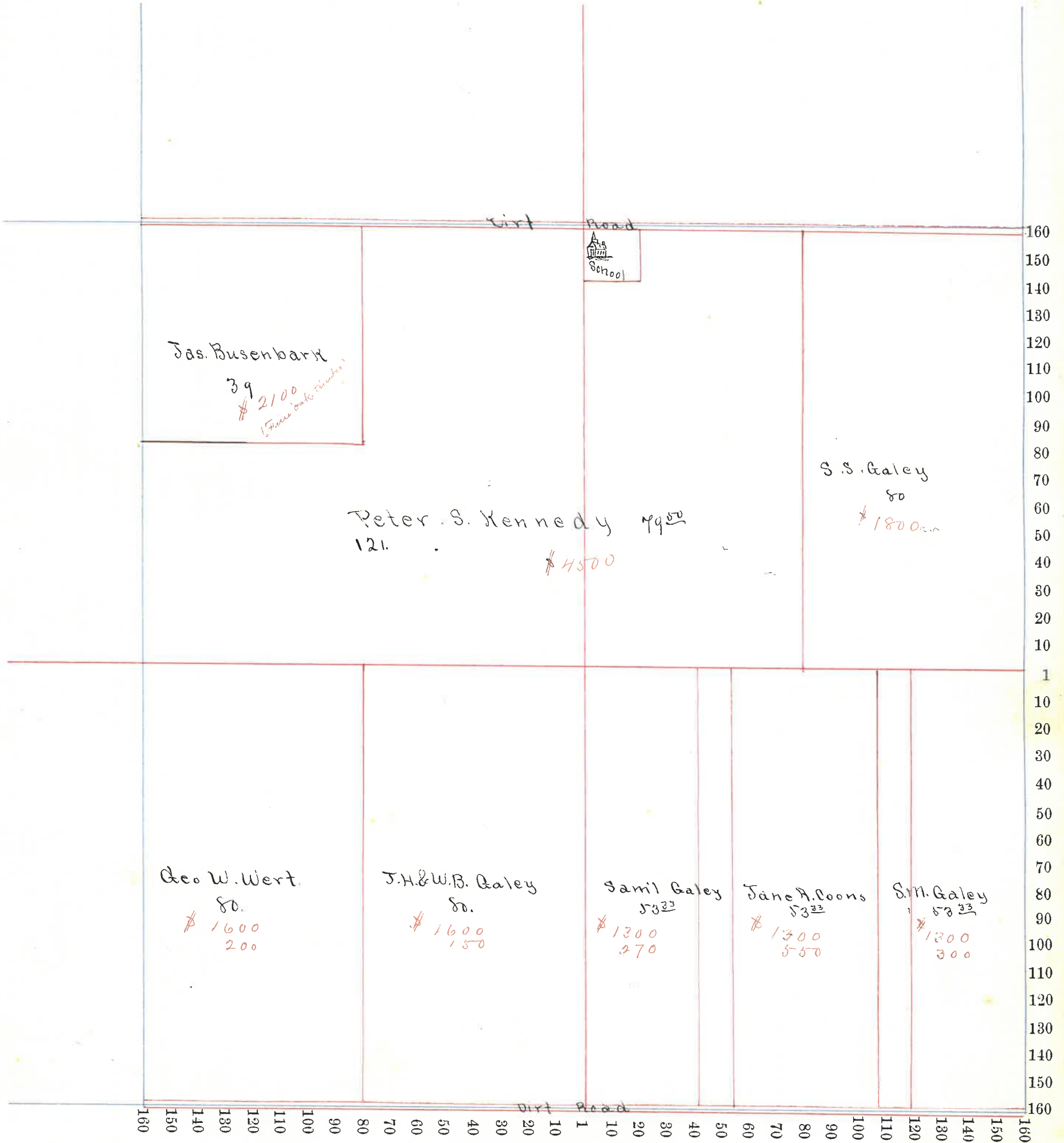


Section No. 23

Congressional Township No. 18, R. 5

Scale—Forty rods to an inch, or ten rods to a space, Congress Land, which is one mile square for a section.

Number of acres in this section, according to the United States Survey, _____

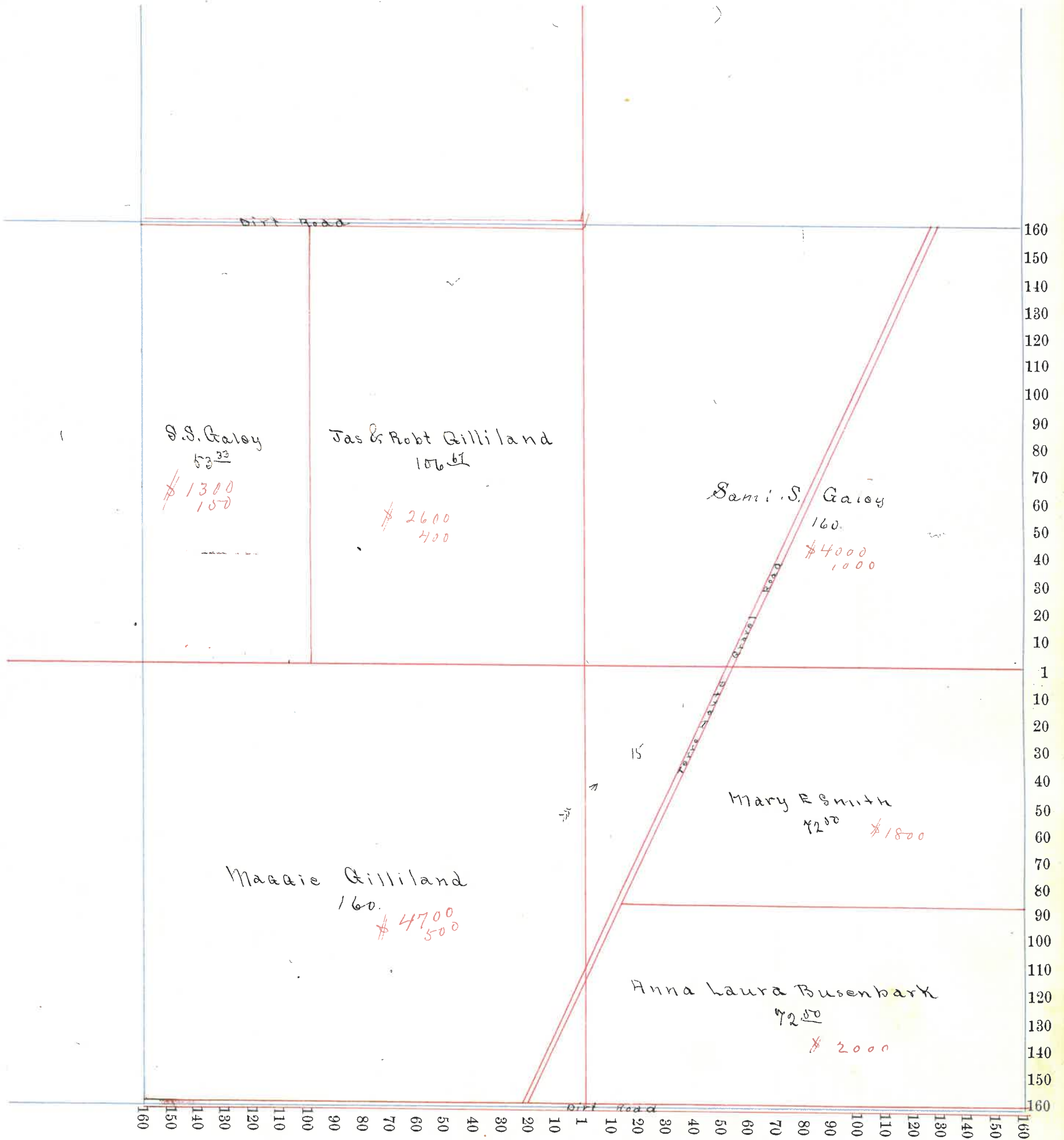


Section No. 24

Congressional Township No. 18, R. 5

Scale—Forty rods to an inch, or ten rods to a space, Congress Land, which is one mile square for a section.

Number of acres in this section, according to the United States Survey, _____



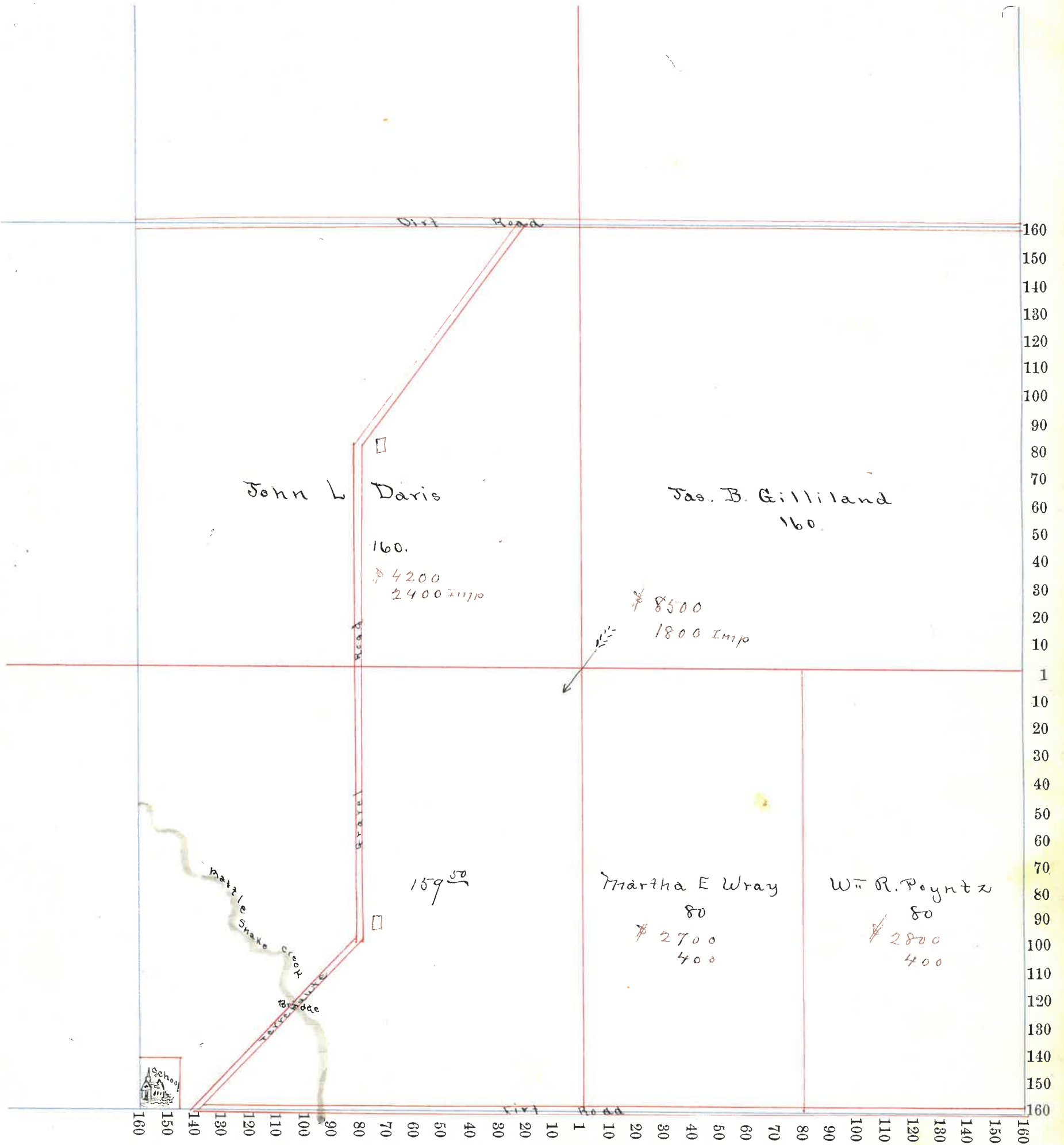
Section No. 25

5/20

Congressional Township No. 18, R. 5

Scale—Forty rods to an inch, or ten rods to a space, Congress Land, which is one mile square for a section.

Number of acres in this section, according to the United States Survey, _____



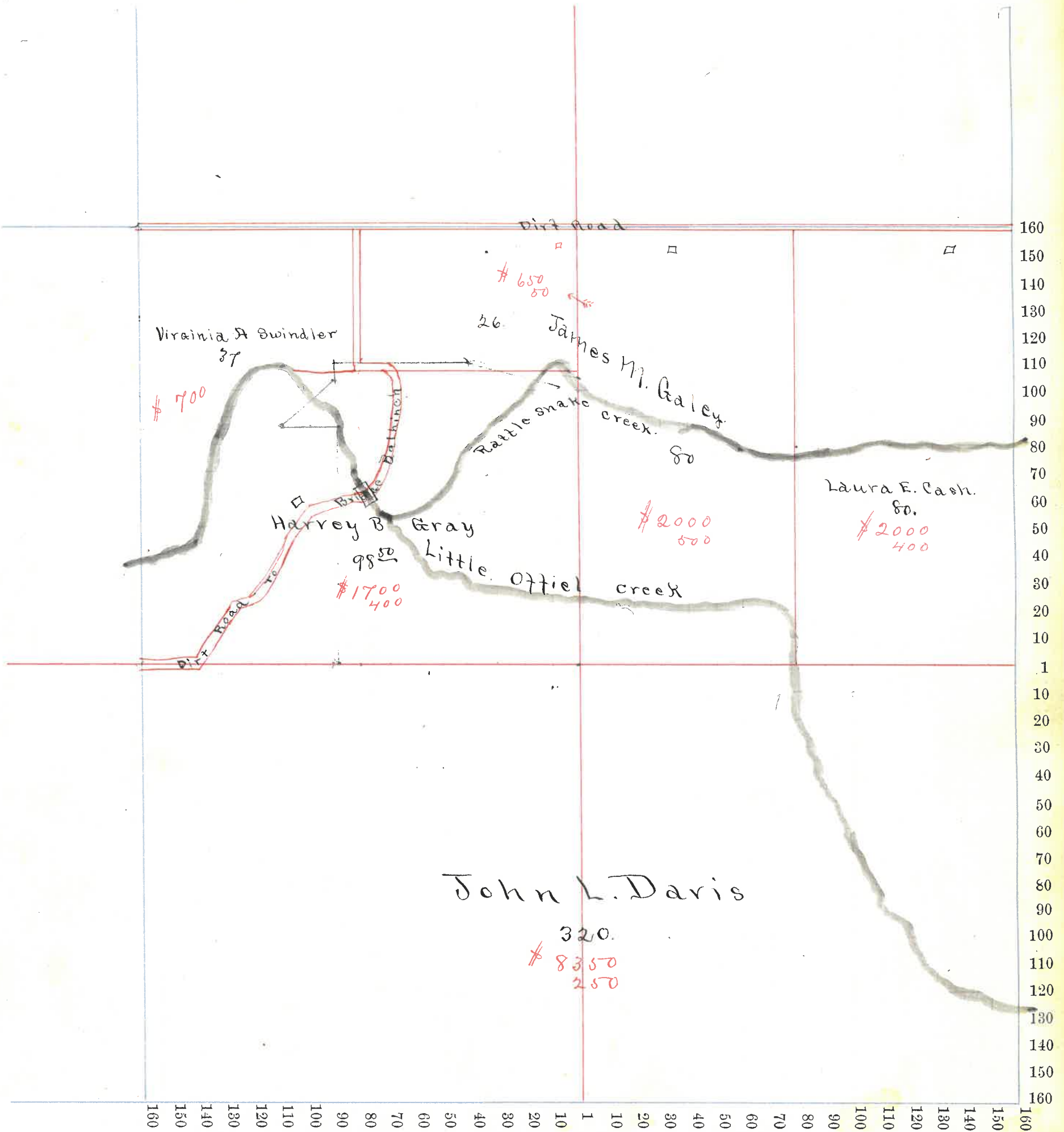
Section No. 26

5/16

Congressional Township No. 18, R. 5

Scale—Forty rods to an inch, or ten rods to a space, Congress Land, which is one mile square for a section.

Number of acres in this section, according to the United States Survey, _____

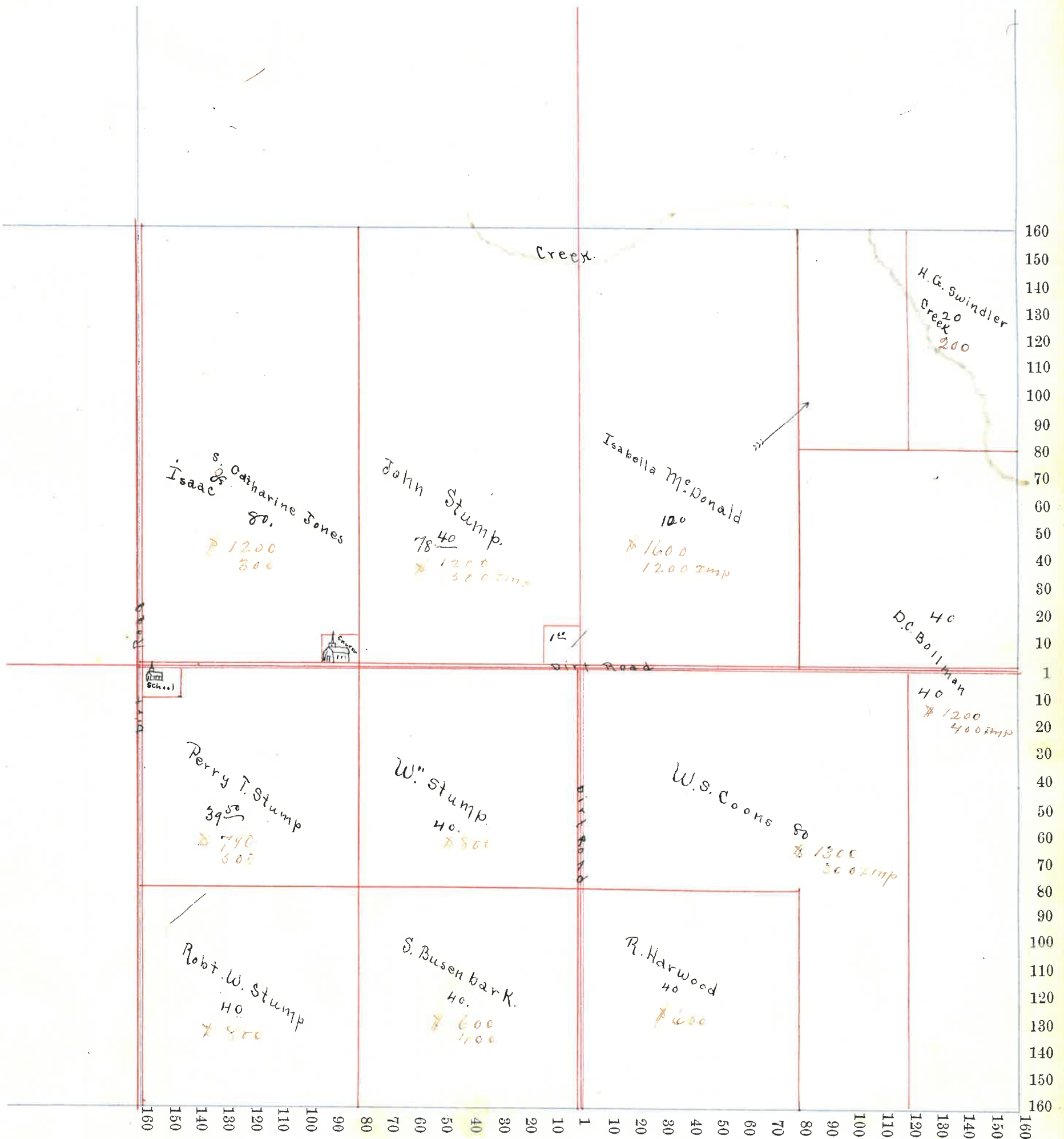


Section No. 27

Congressional Township No. 18, R. 5

Scale—Forty rods to an inch, or ten rods to a space, Congress Land, which is one mile square for a section.

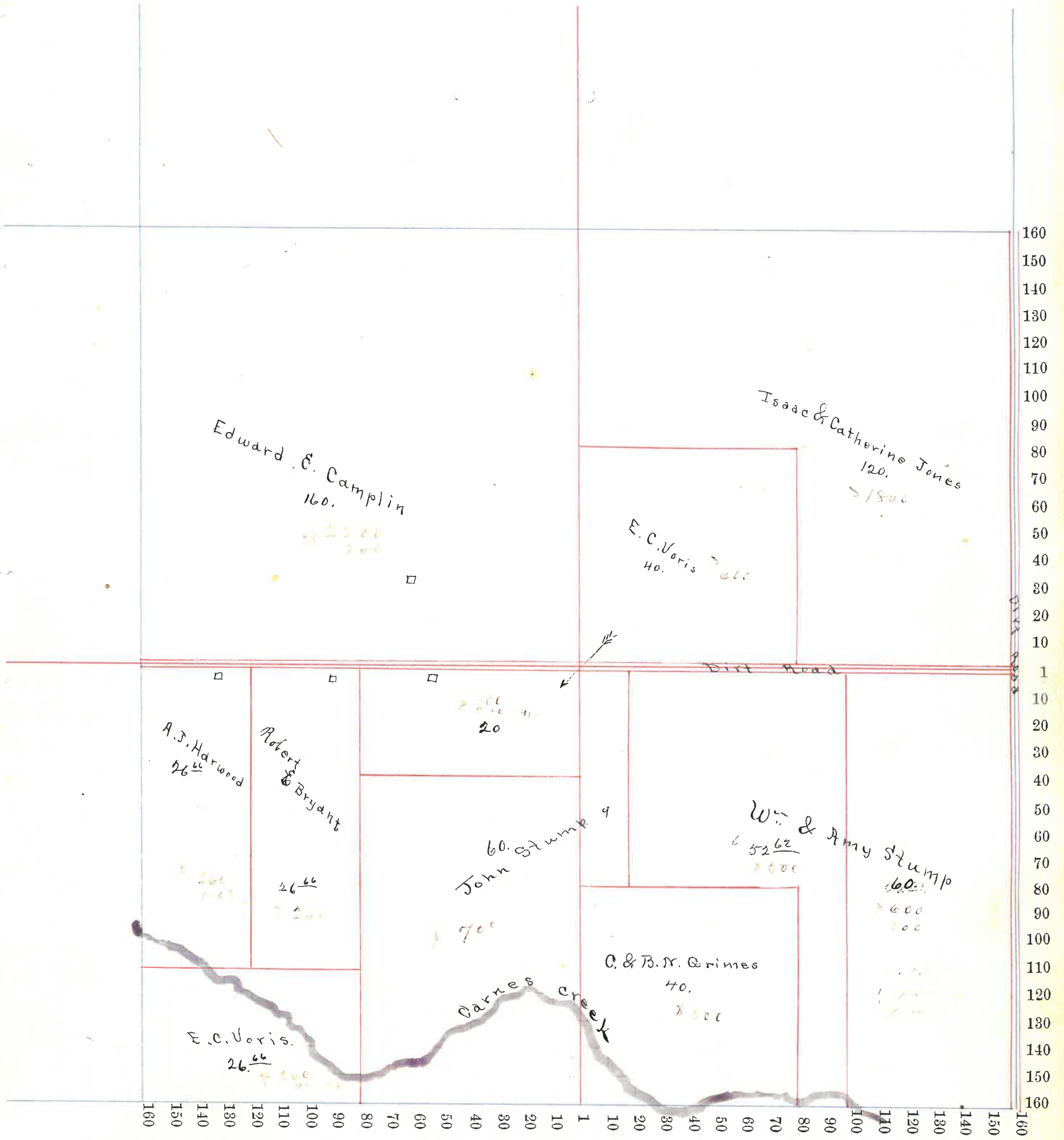
Number of acres in this section, according to the United States Survey, _____



Section No. 28

Congressional Township No. 18, R. 5 ^{5/6}

Scale—Forty rods to an inch, or ten rods to a space, Congress Land, which is one mile square for a section.
Number of acres in this section, according to the United States Survey, _____



5
500

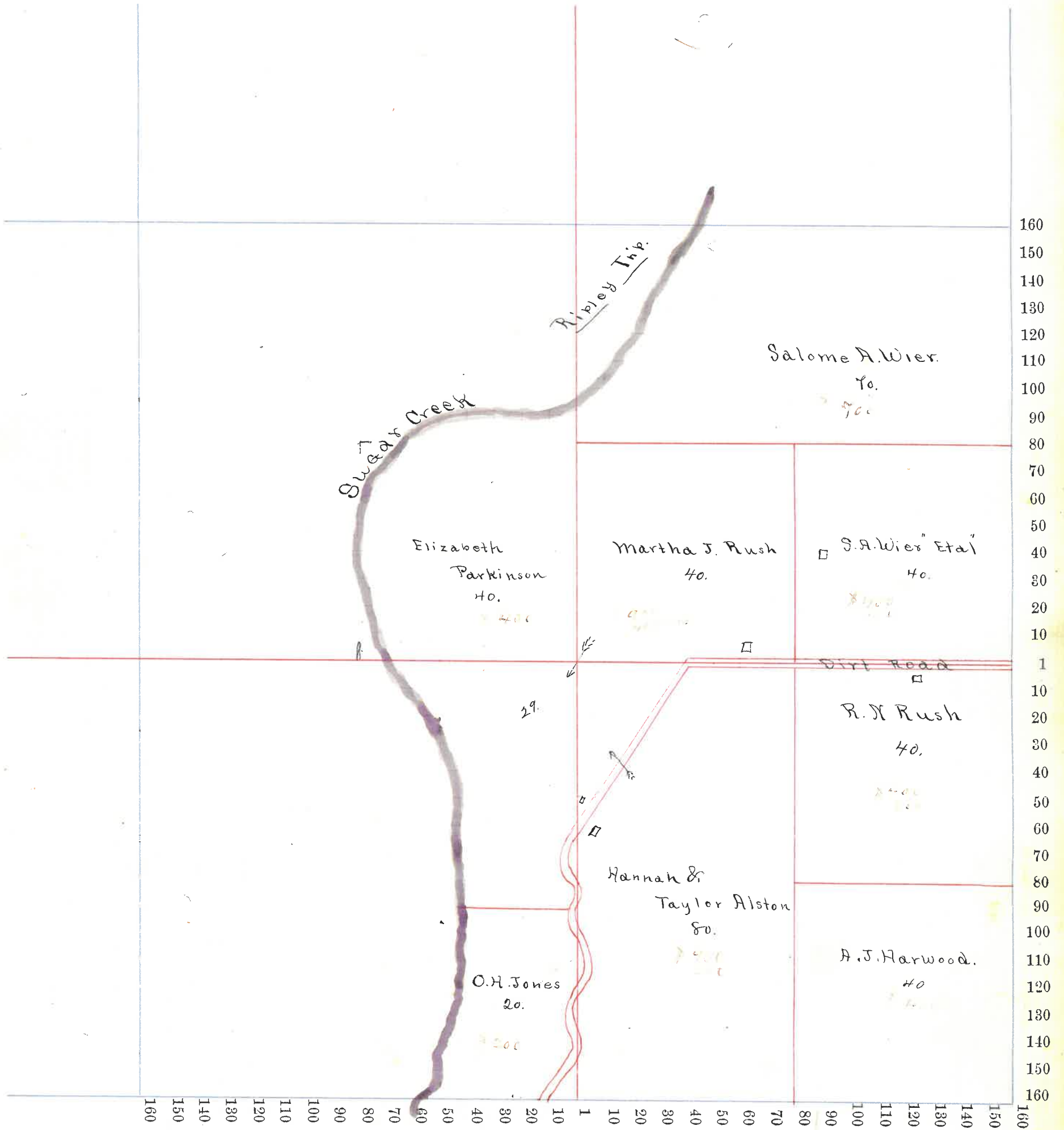
Section No. 29

5/4

Congressional Township No. 18, R. 5

Scale—Forty rods to an inch, or ten rods to a space, Congress Land, which is one mile square for a section.

Number of acres in this section, according to the United States Survey, _____



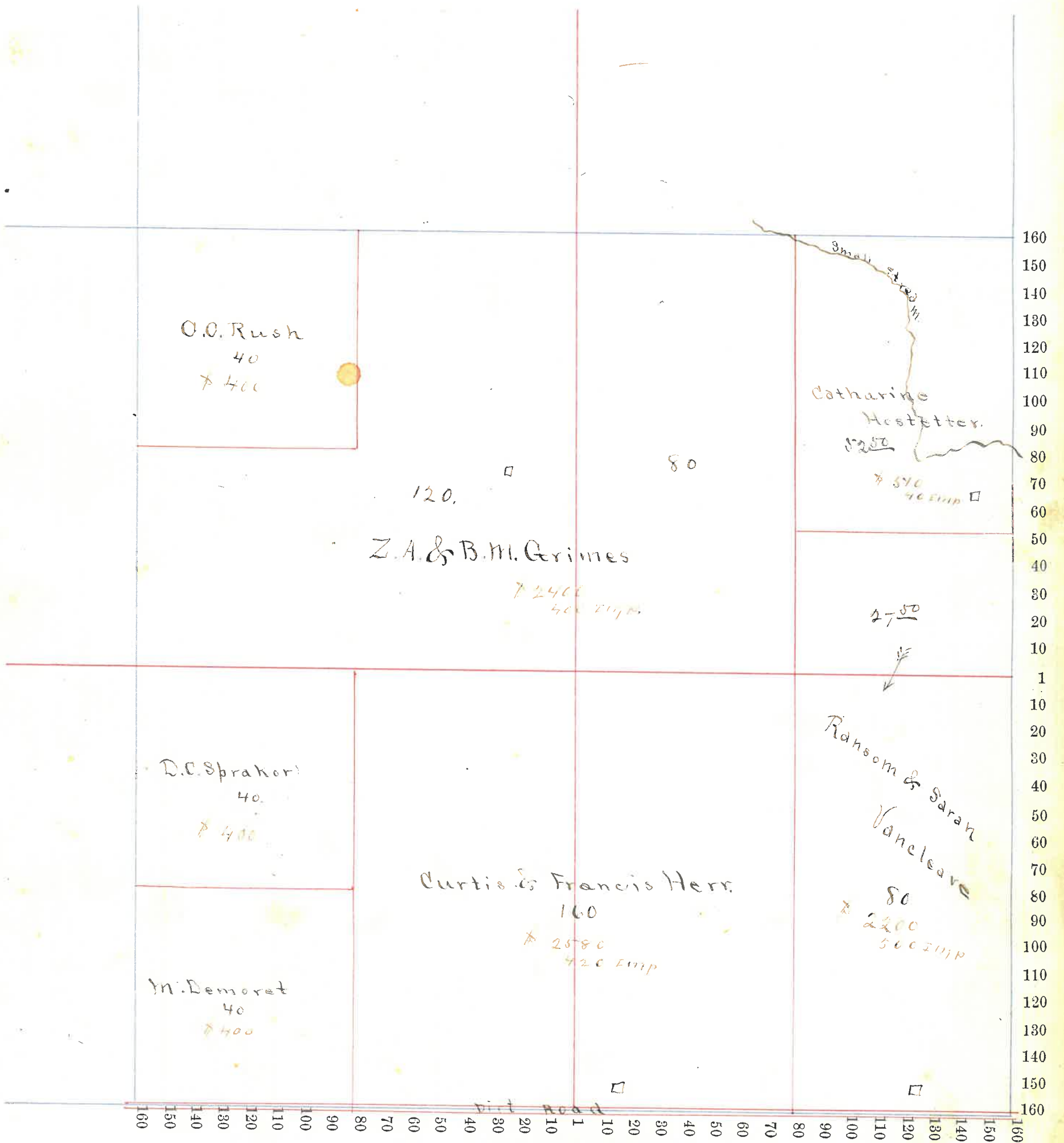
Section No. 33

4/18

Congressional Township No. 18, R. 5

Scale—Forty rods to an inch, or ten rods to a space, Congress Land, which is one mile square for a section.

Number of acres in this section, according to the United States Survey, _____



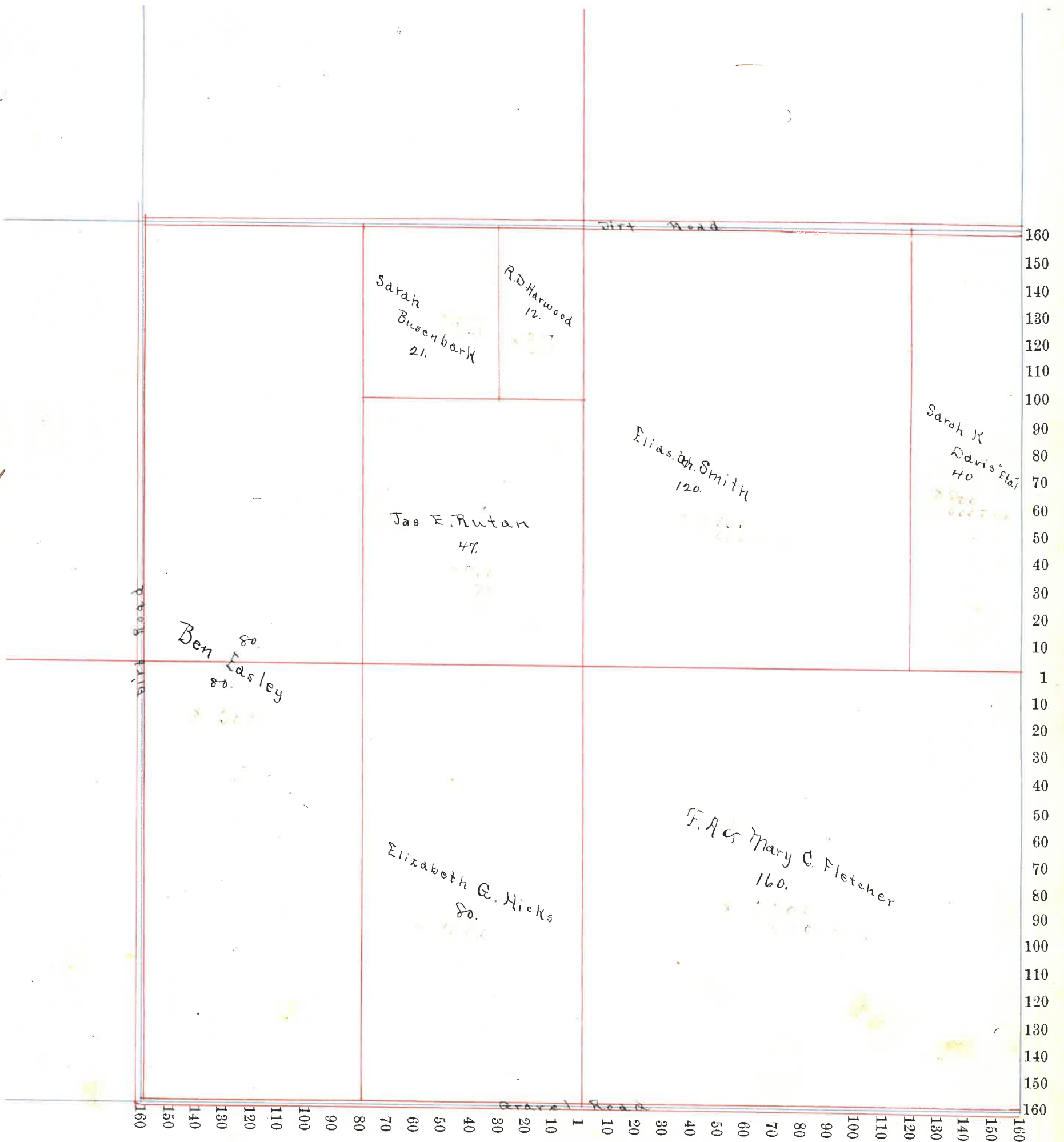
Section No. 34

574

Congressional Township No. 18, R. 5

Scale—Forty rods to an inch, or ten rods to a space, Congress Land, which is one mile square for a section.

Number of acres in this section, according to the United States Survey, _____



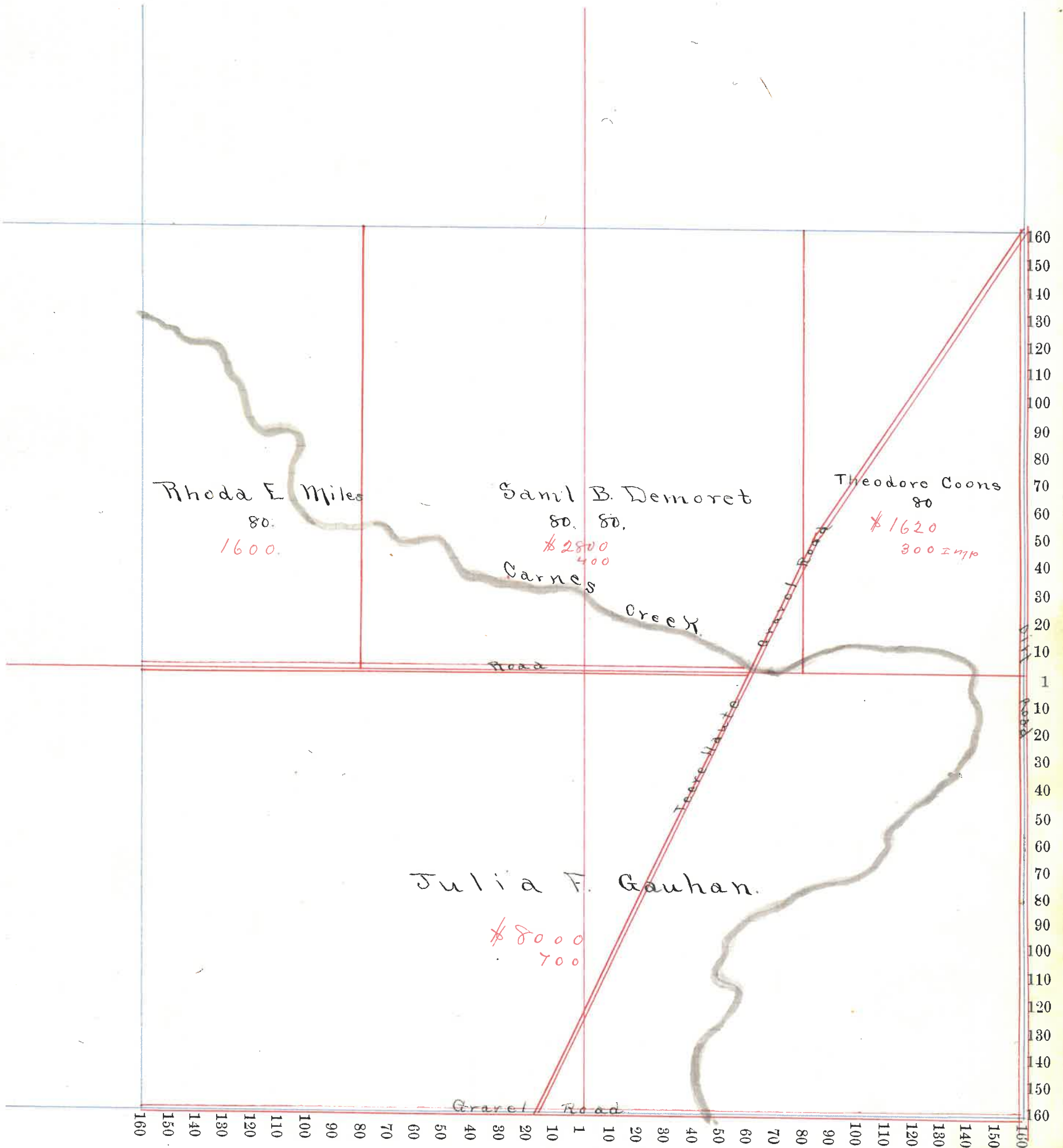
Section No. 35

5/16

Congressional Township No. 18, R. 5

Scale—Forty rods to an inch, or ten rods to a space, Congress Land, which is one mile square for a section.

Number of acres in this section, according to the United States Survey, _____



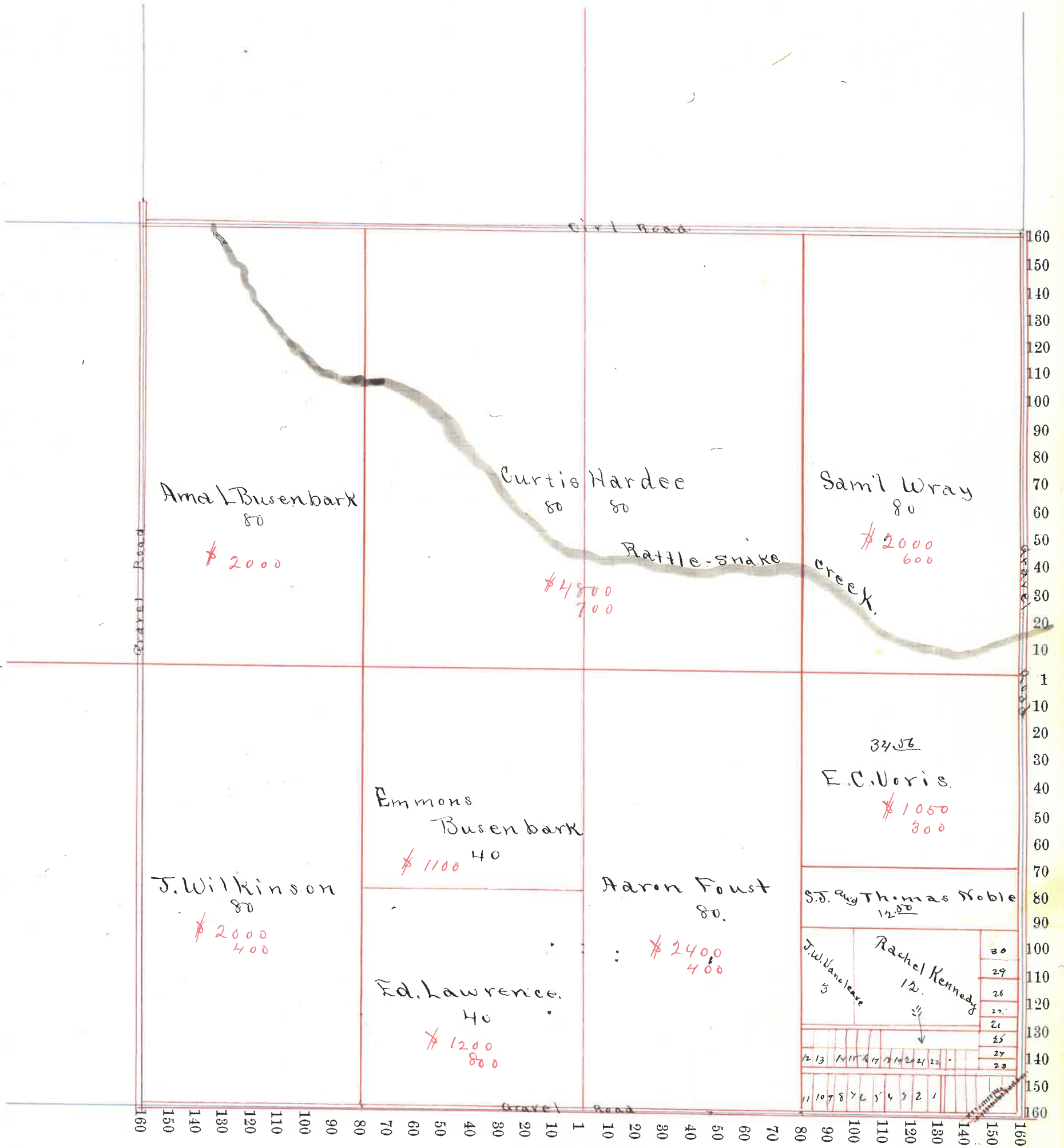
Section No. 36

Congressional Township No. 18, R. 5

5/14

Scale—Forty rods to an inch, or ten rods to a space, Congress Land, which is one mile square for a section.

Number of acres in this section, according to the United States Survey, _____

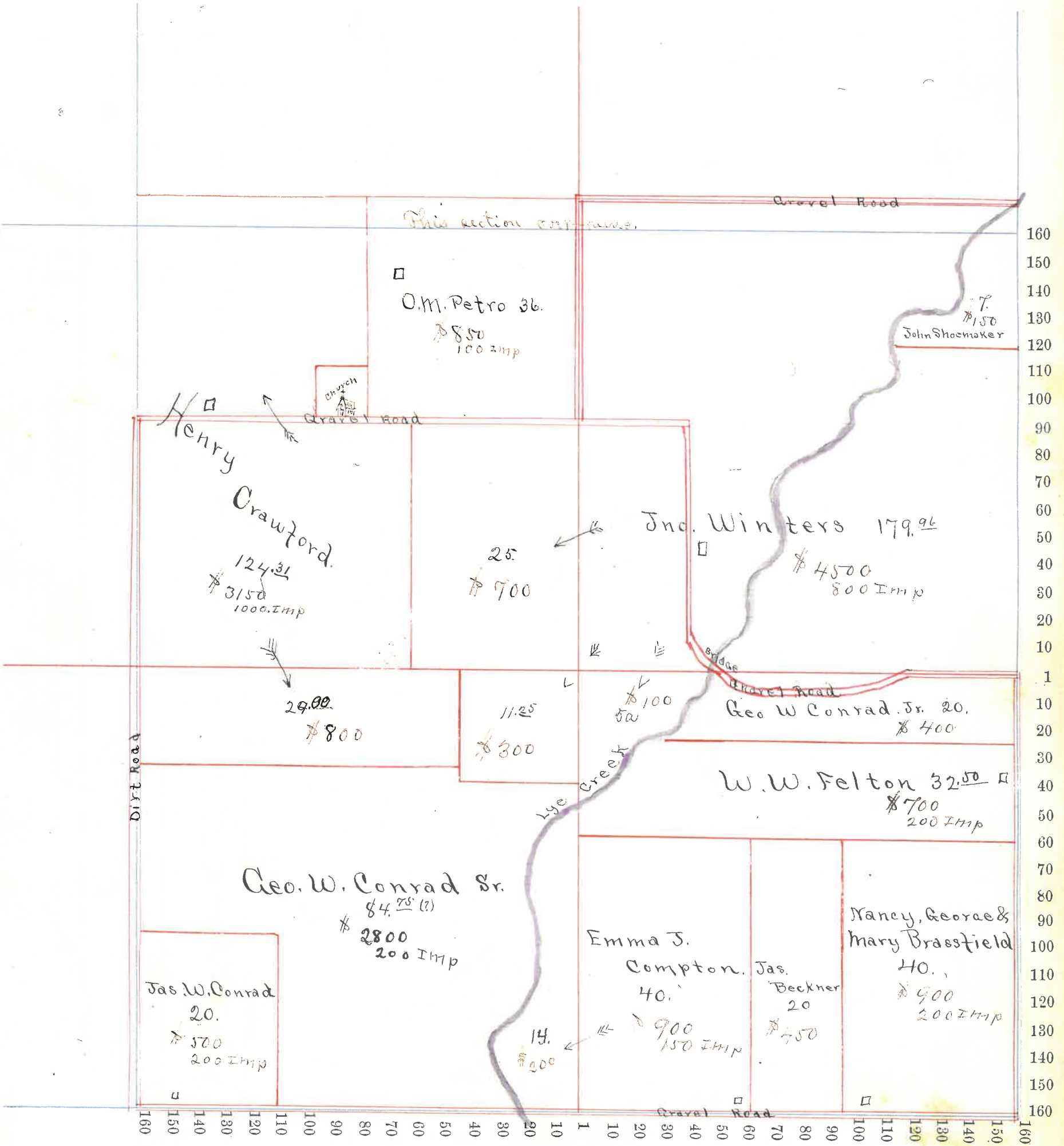


Section No. 1

Congressional Township No. 19, R. 4

Scale—Forty rods to an inch, or ten rods to a space, Congress Land, which is one mile square for a section.

Number of acres in this section, according to the United States Survey, _____



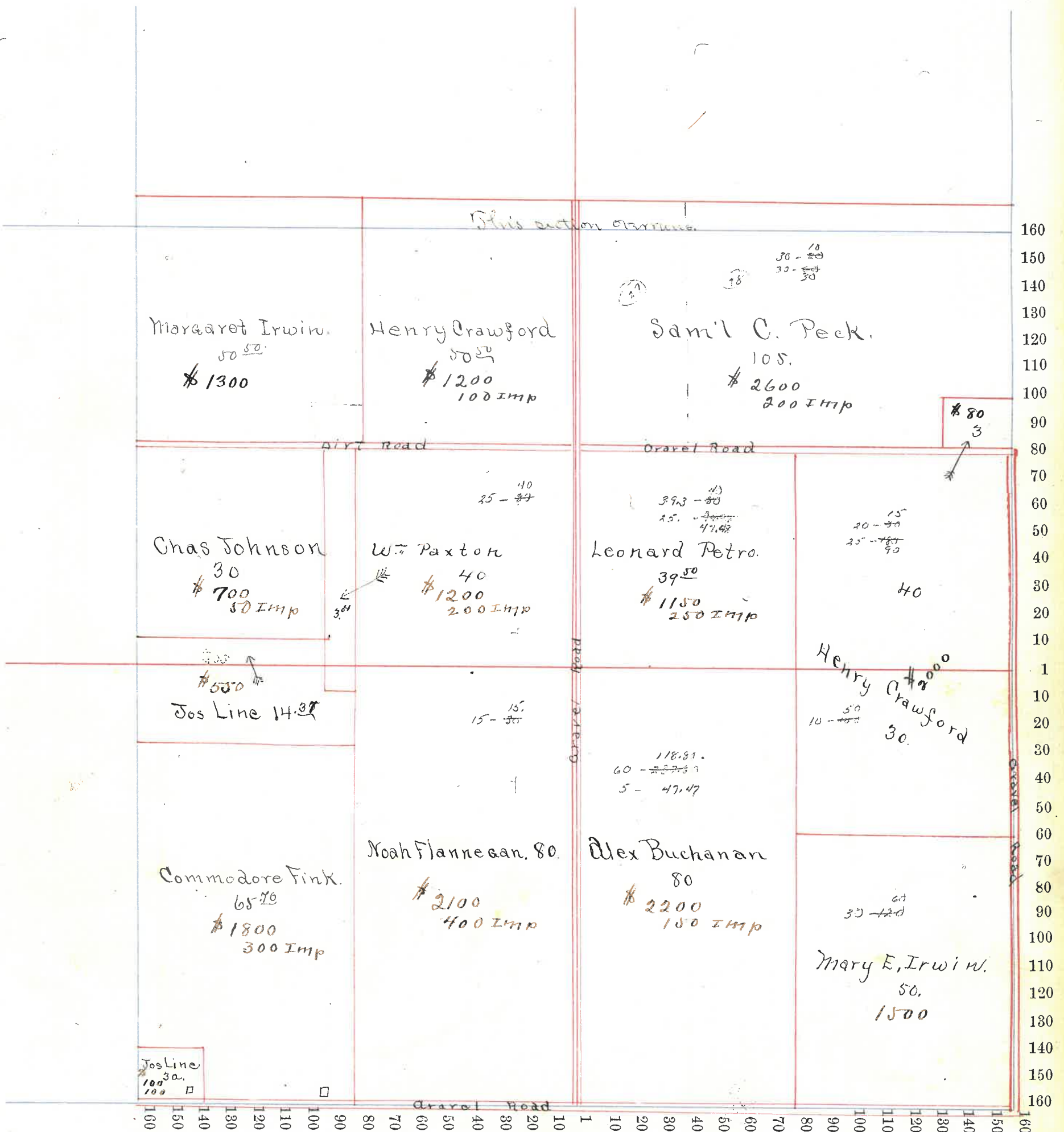
Section No. 2

Congressional Township No. 19, R. 4

417

Scale—Forty rods to an inch, or ten rods to a space, Congress Land, which is one mile square for a section.

Number of acres in this section, according to the United States Survey, _____



60

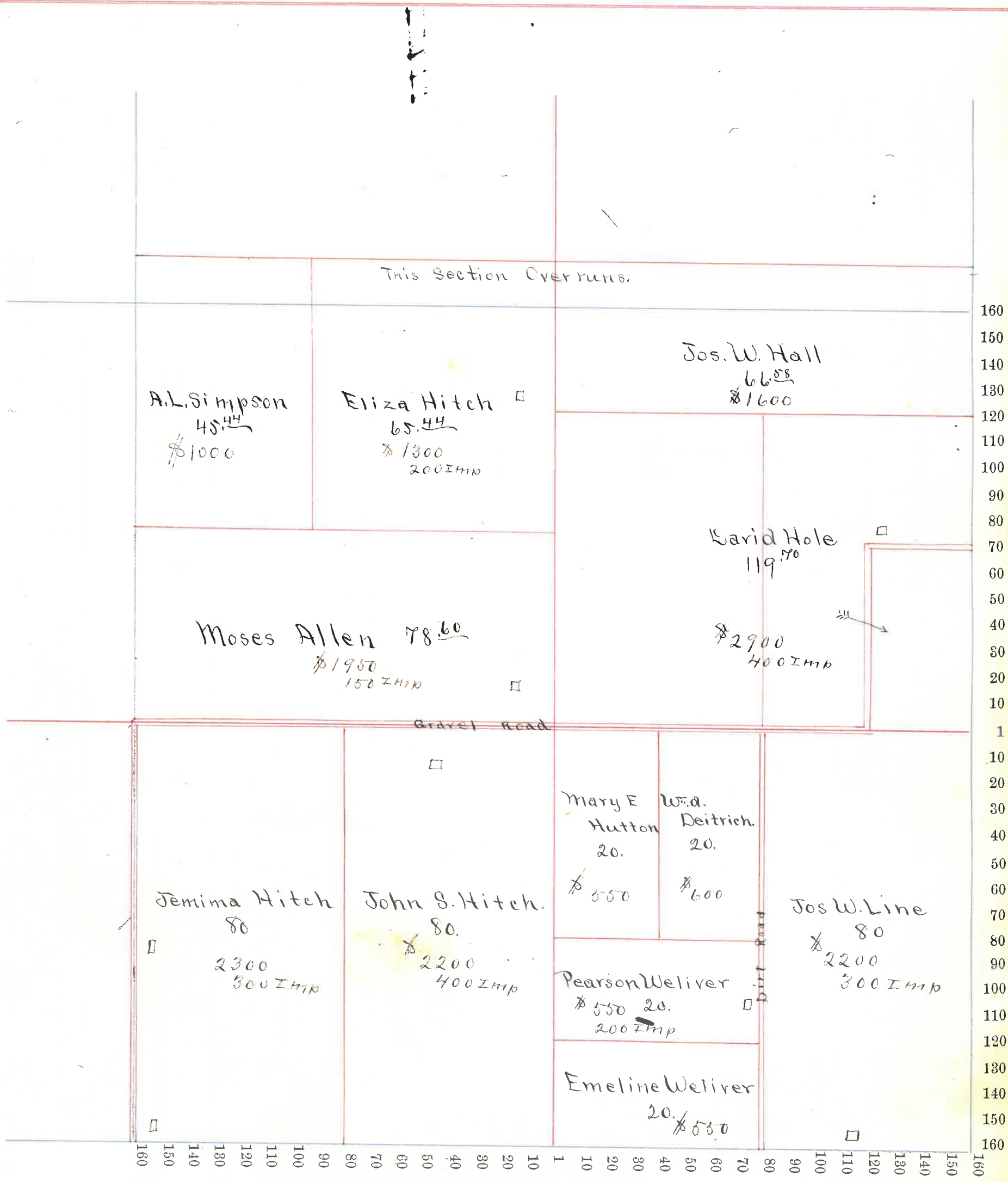
Section No. 3

4.4

Congressional Township No. 19, R. 4

Scale—Forty rods to an inch, or ten rods to a space, Congress Land, which is one mile square for a section.

Number of acres in this section, according to the United States Survey, _____



61

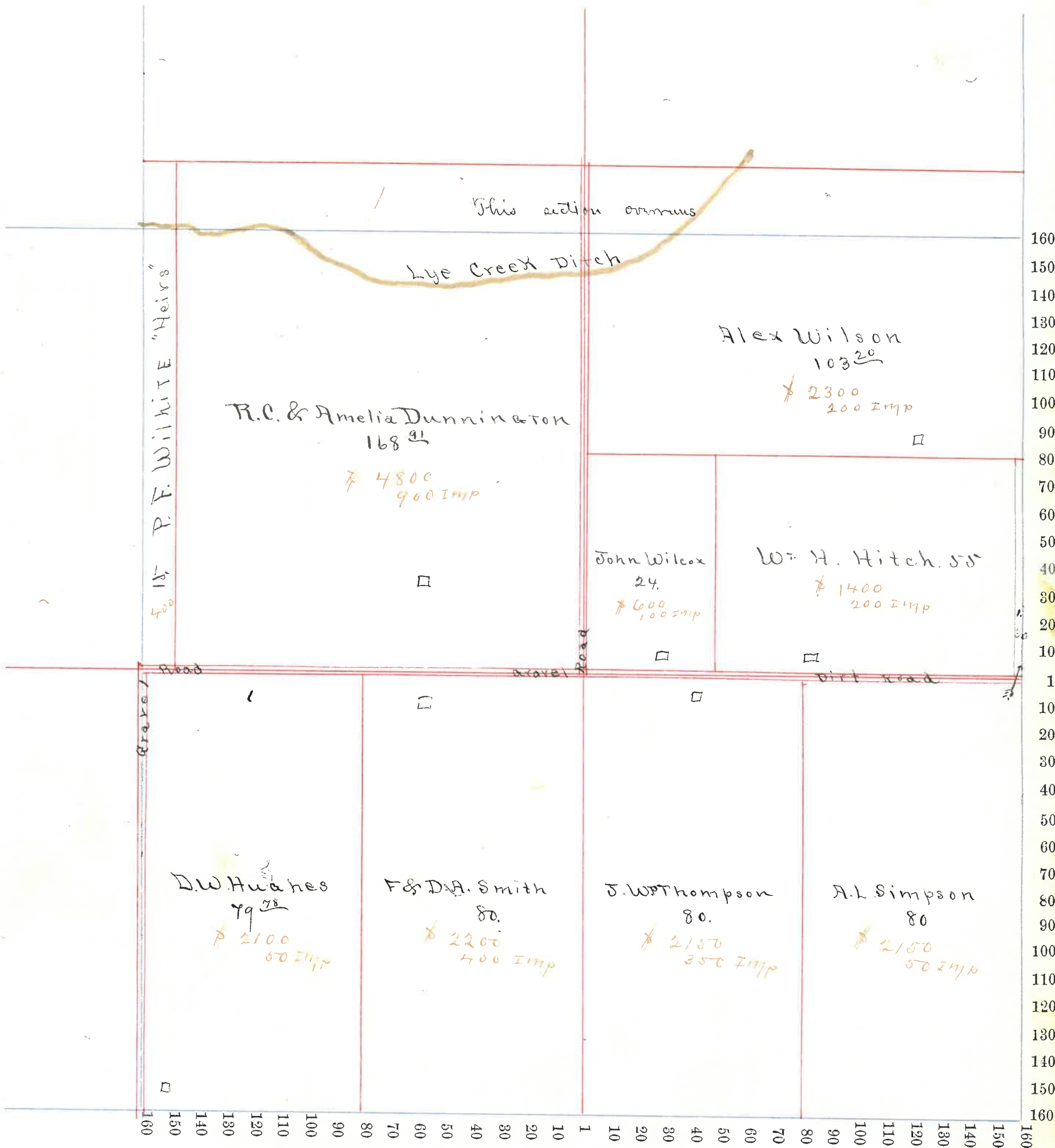
Section No. 4

Congressional Township No. 19, R. 4

4/22

Scale—Forty rods to an inch, or ten rods to a space, Congress Land, which is one mile square for a section.

Number of acres in this section, according to the United States Survey, _____

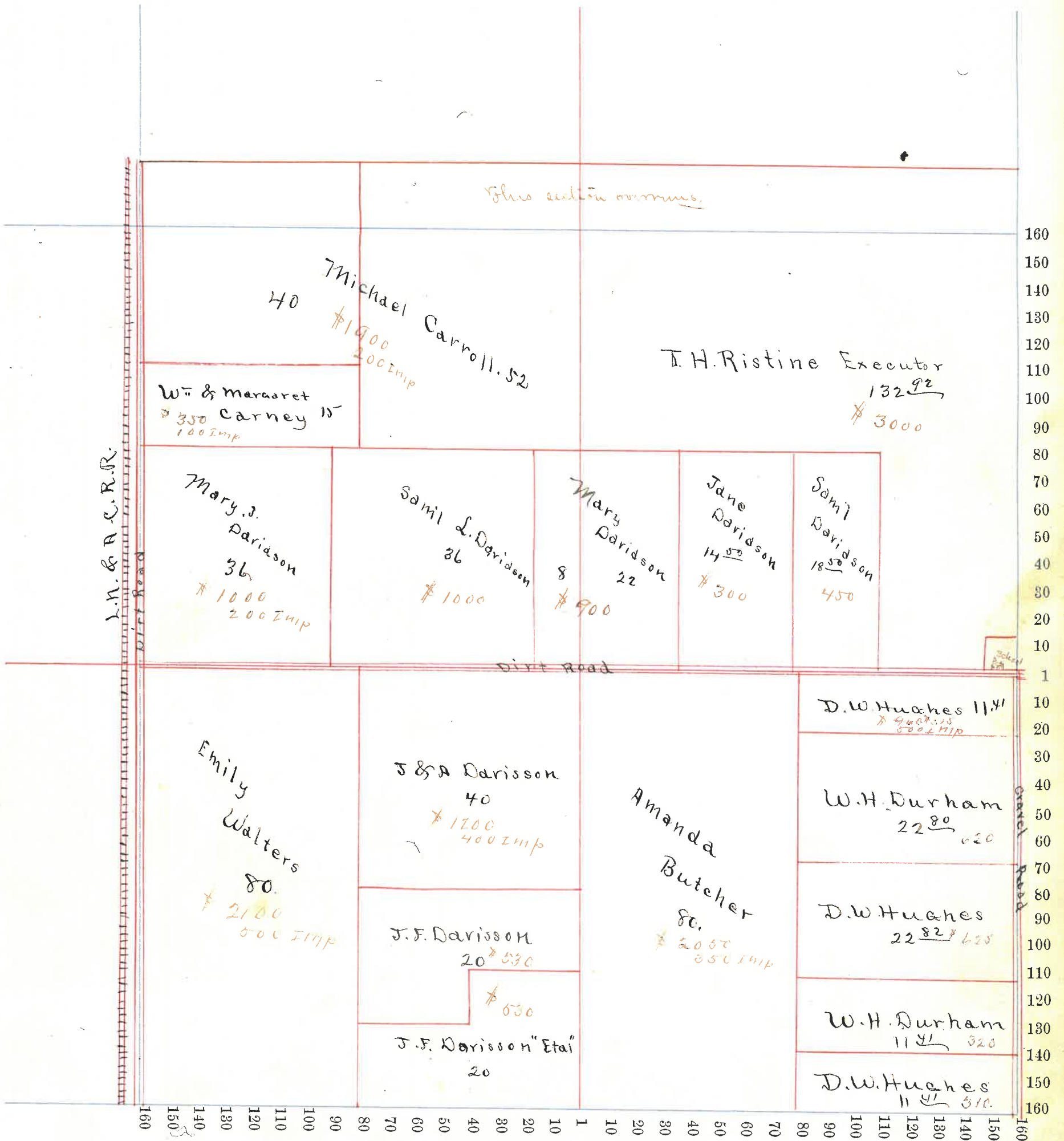


Section No. 5

Congressional Township No. 19, R. 4

Scale—Forty rods to an inch, or ten rods to a space, Congress Land, which is one mile square for a section.

Number of acres in this section, according to the United States Survey, _____



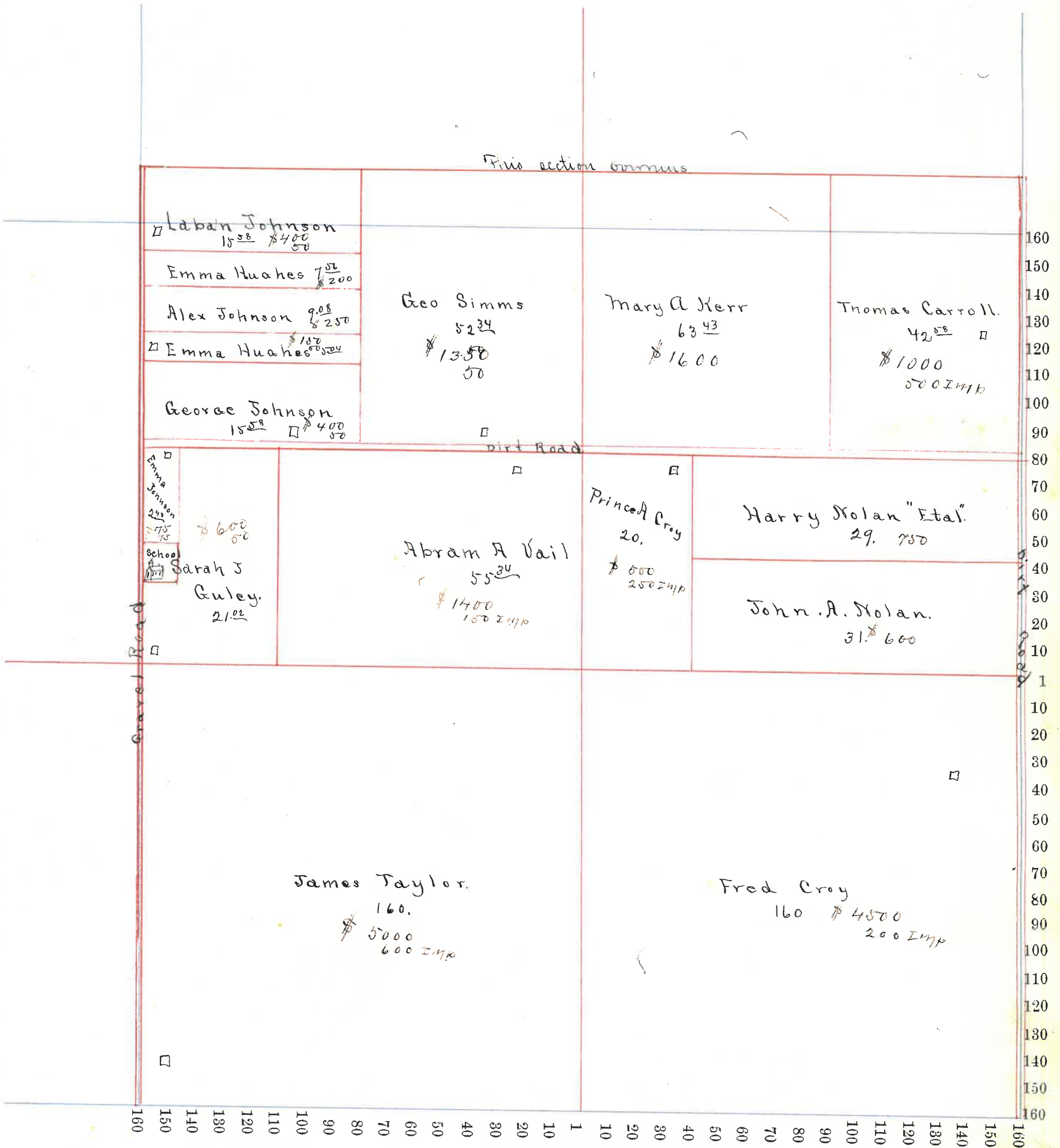
Section No. 6

4/25

Congressional Township No. 19, R. 4

Scale—Forty rods to an inch, or ten rods to a space, Congress Land, which is one mile square for a section.

Number of acres in this section, according to the United States Survey, _____



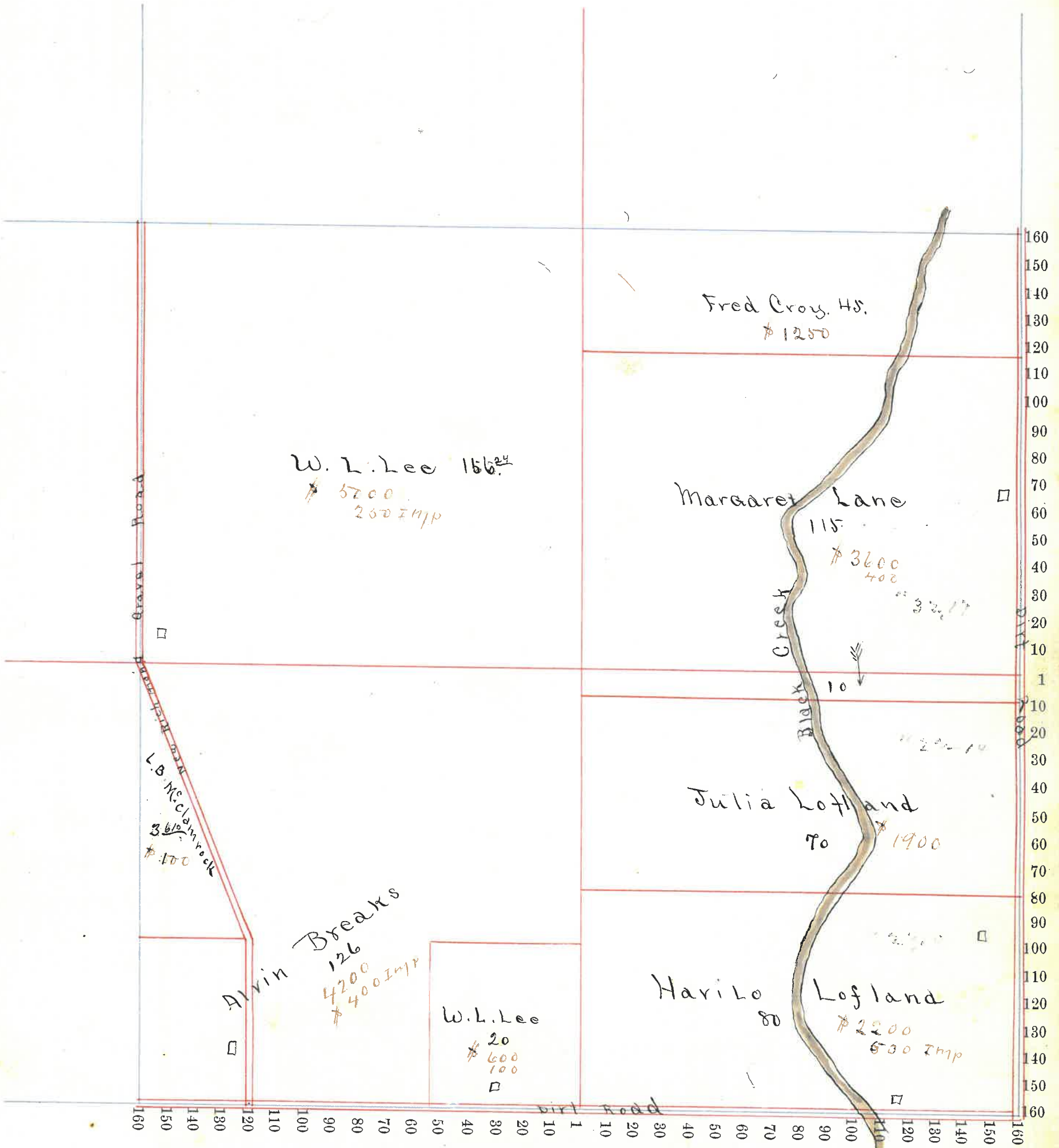
Section No. 7

4/25

Congressional Township No. 19, R. 4

Scale—Forty rods to an inch, or ten rods to a space, Congress Land, which is one mile square for a section.

Number of acres in this section, according to the United States Survey, _____



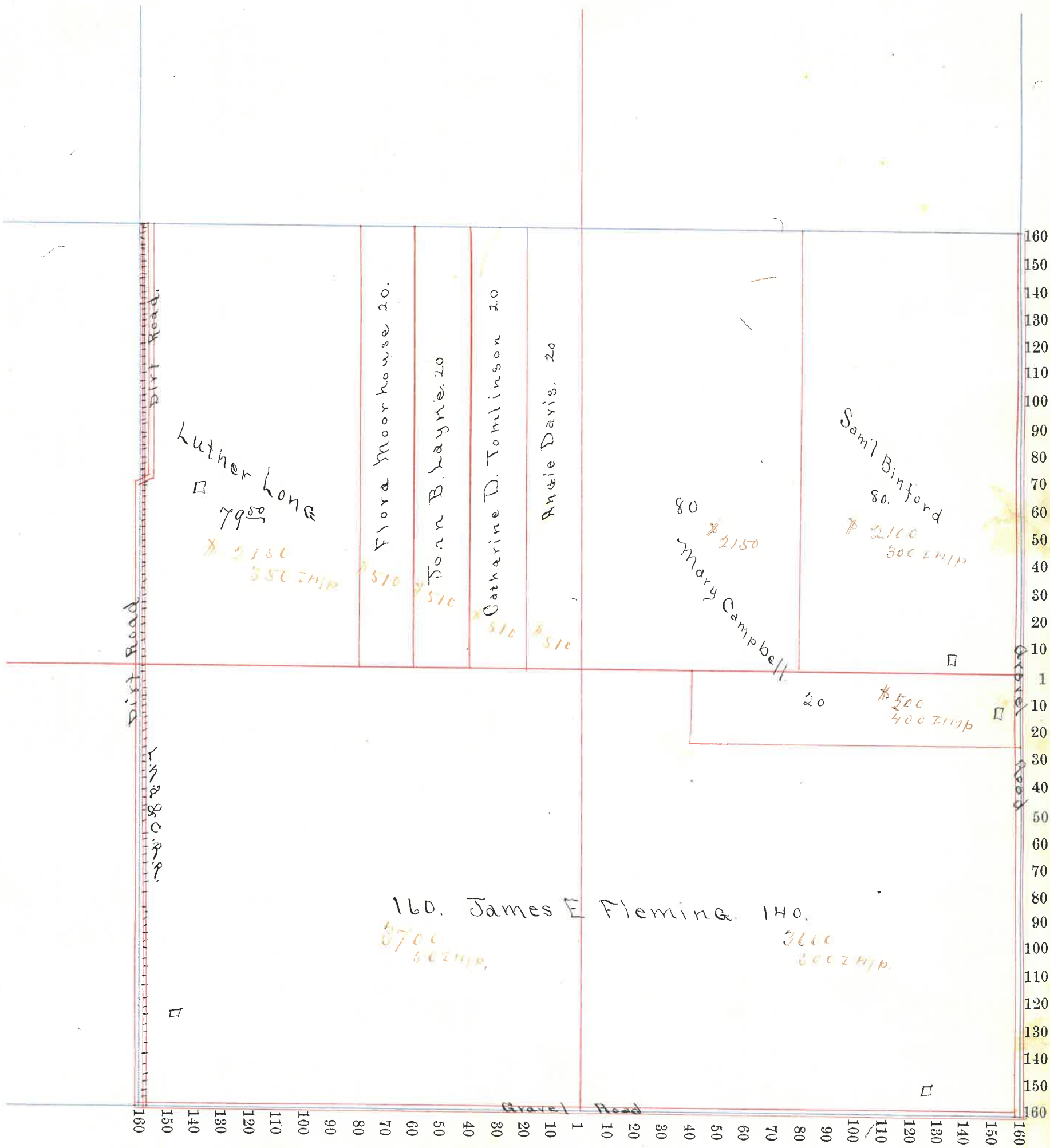
Section No. 8

4/20

Congressional Township No. 19, R. 4

Scale—Forty rods to an inch, or ten rods to a space, Congress Land, which is one mile square for a section.

Number of acres in this section, according to the United States Survey, _____



Section No. 9

Congressional Township No. 19, R. 4 4/8

Scale—Forty rods to an inch, or ten rods to a space, Congress Land, which is one mile square for a section.

Number of acres in this section, according to the United States Survey, _____



67

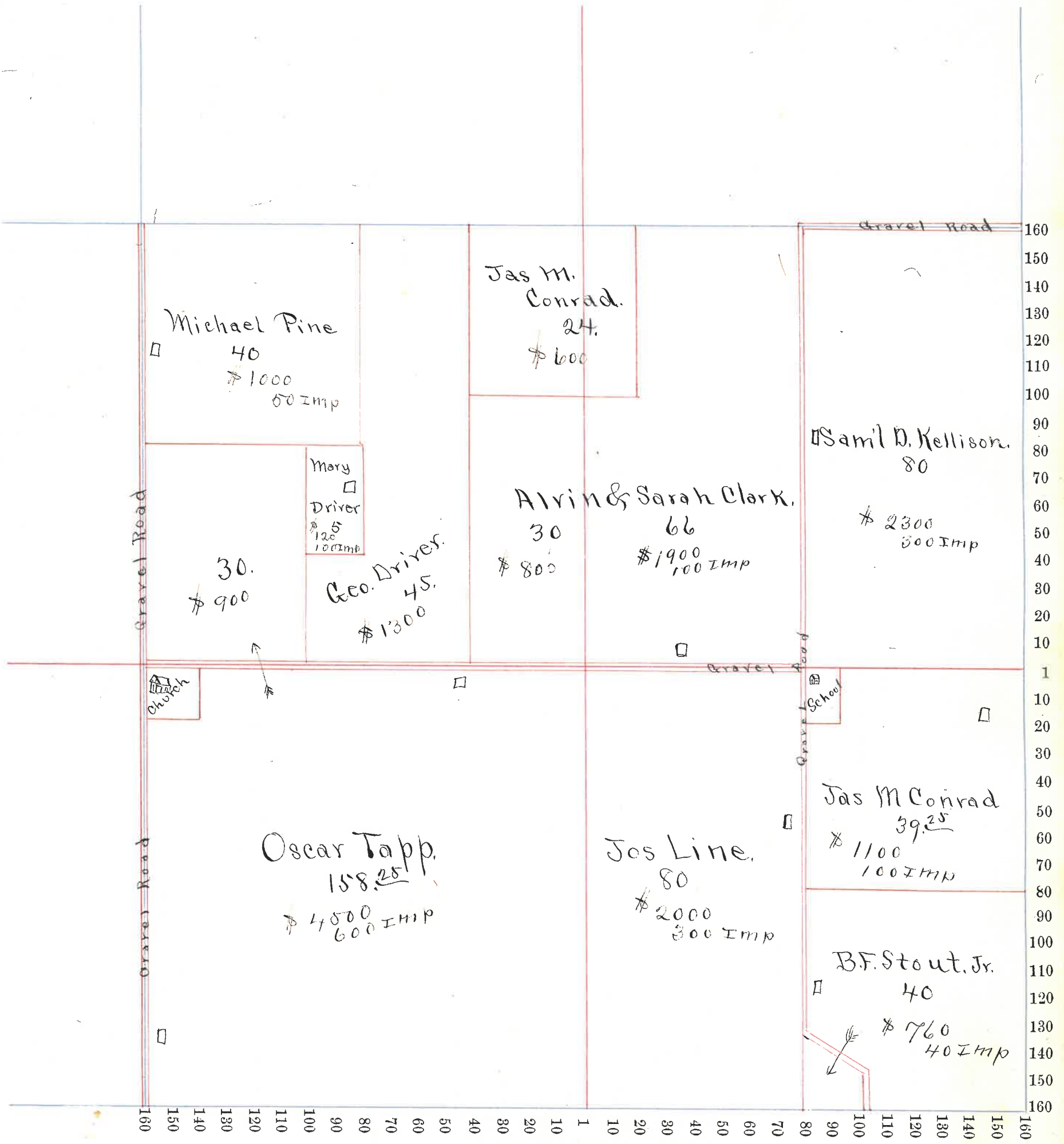
Section No. 10

Congressional Township No. 19, R. 4

4/6

Scale—Forty rods to an inch, or ten rods to a space, Congress Land, which is one mile square for a section.

Number of acres in this section, according to the United States Survey, _____

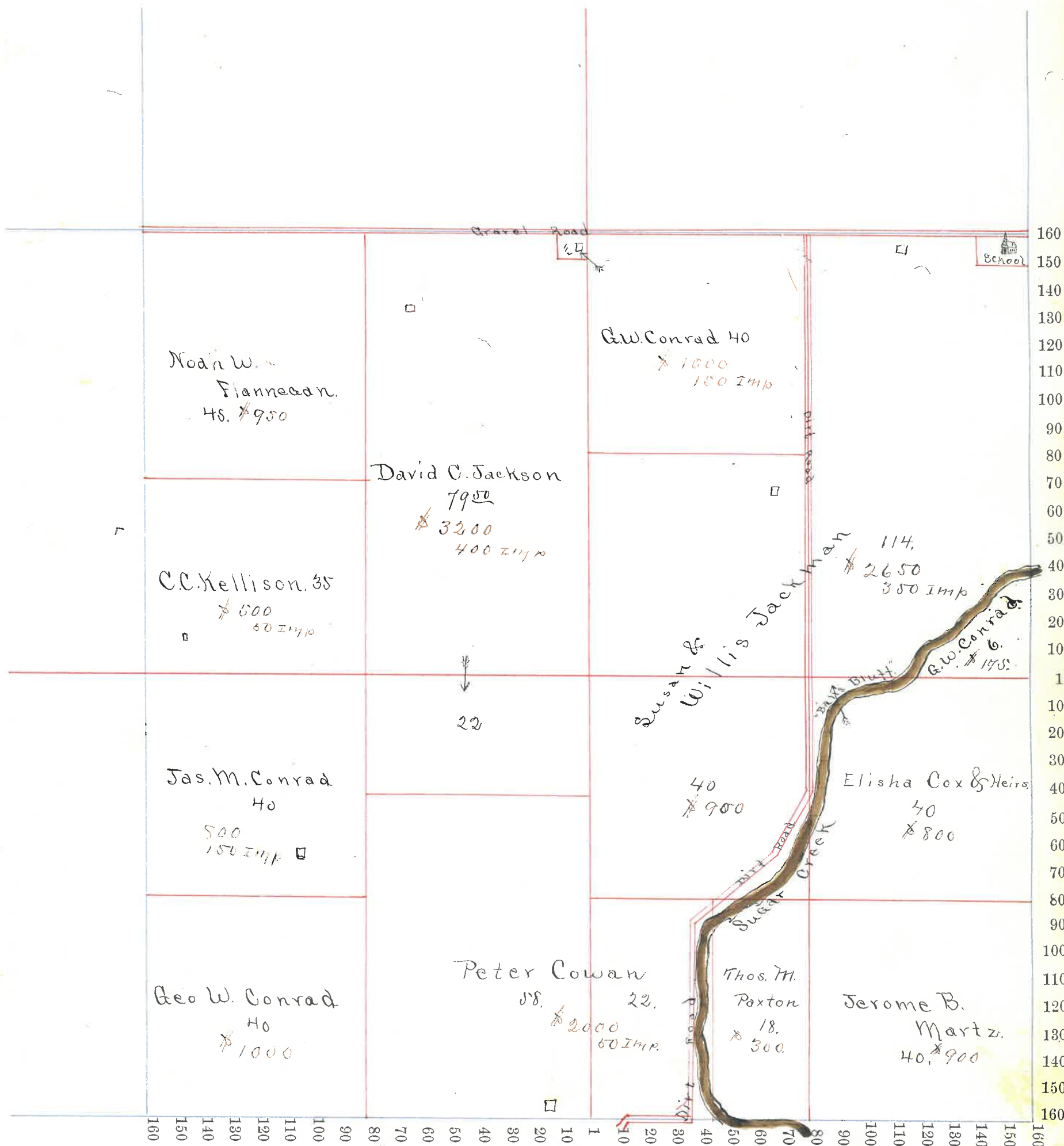


Section No. 11

Congressional Township No. 9, R. 4

Scale—Forty rods to an inch, or ten rods to a space, Congress Land, which is one mile square for a section.

Number of acres in this section, according to the United States Survey, _____



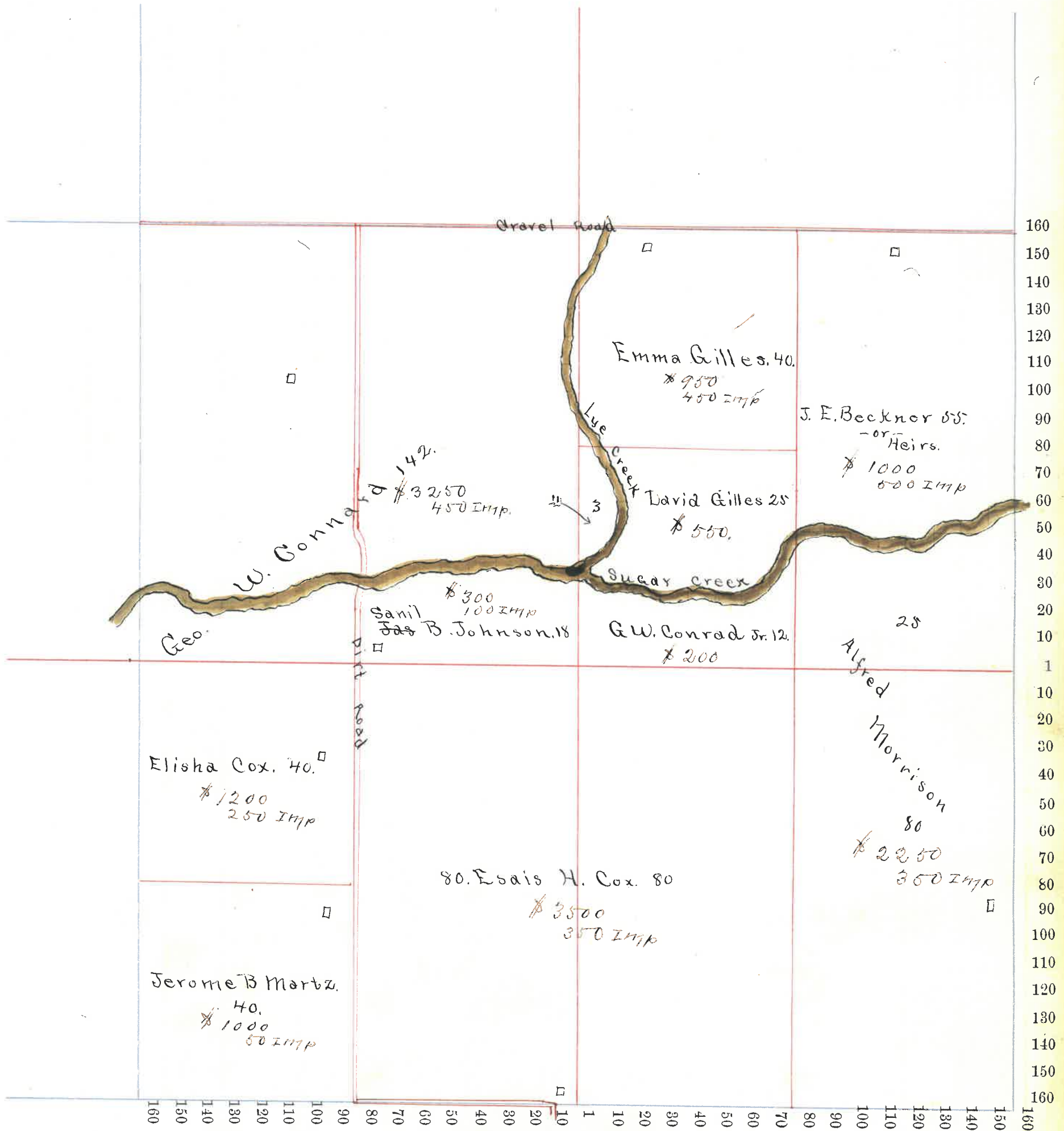
Section No. 12

Congressional Township No. 14, R. 4

4/16

Scale—Forty rods to an inch, or ten rods to a space, Congress Land, which is one mile square for a section.

Number of acres in this section, according to the United States Survey, _____



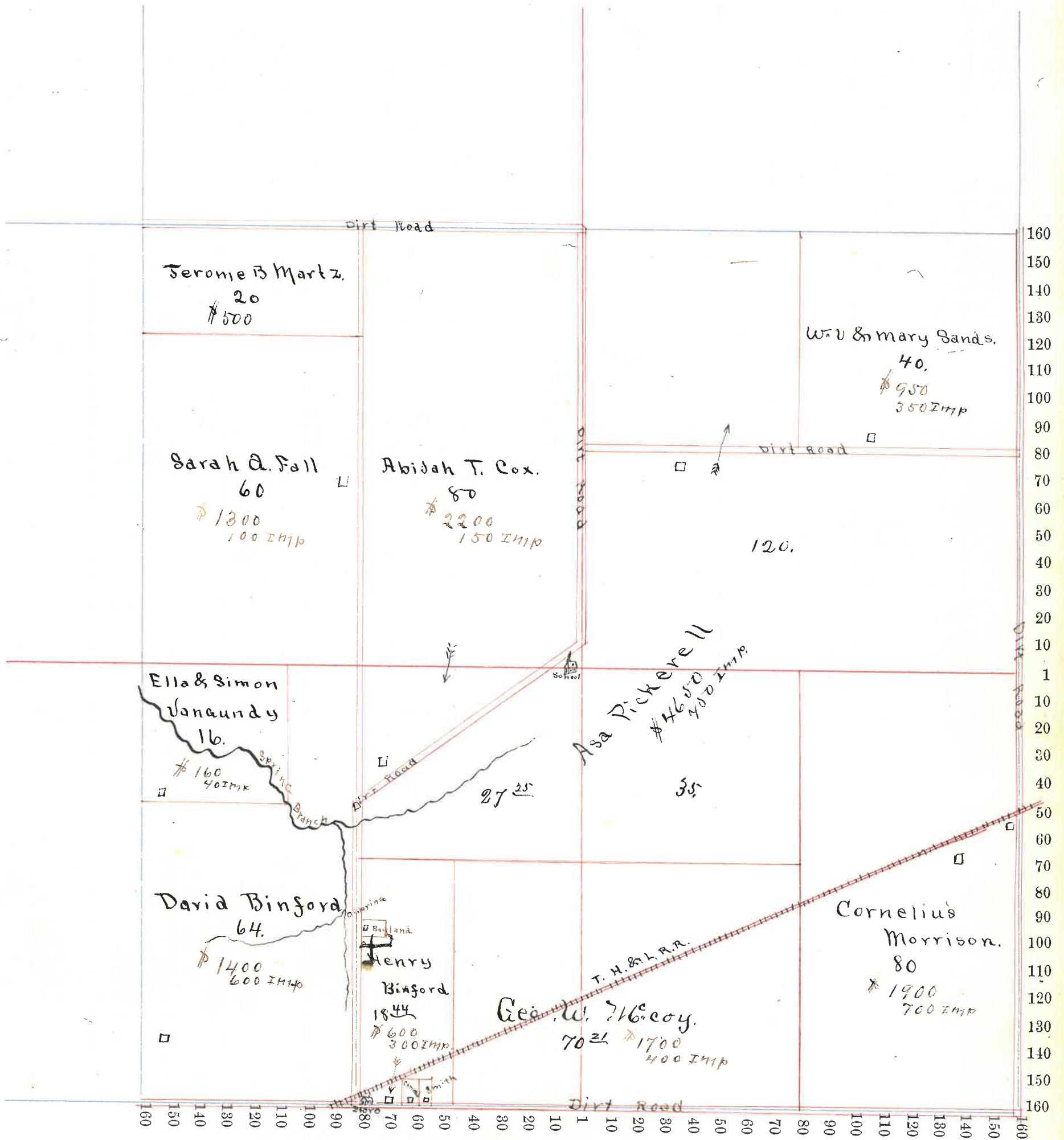
Section No. 13

Congressional Township No. 19, R. 4

4/13

Scale—Forty rods to an inch, or ten rods to a space, Congress Land, which is one mile square for a section.

Number of acres in this section, according to the United States Survey, _____



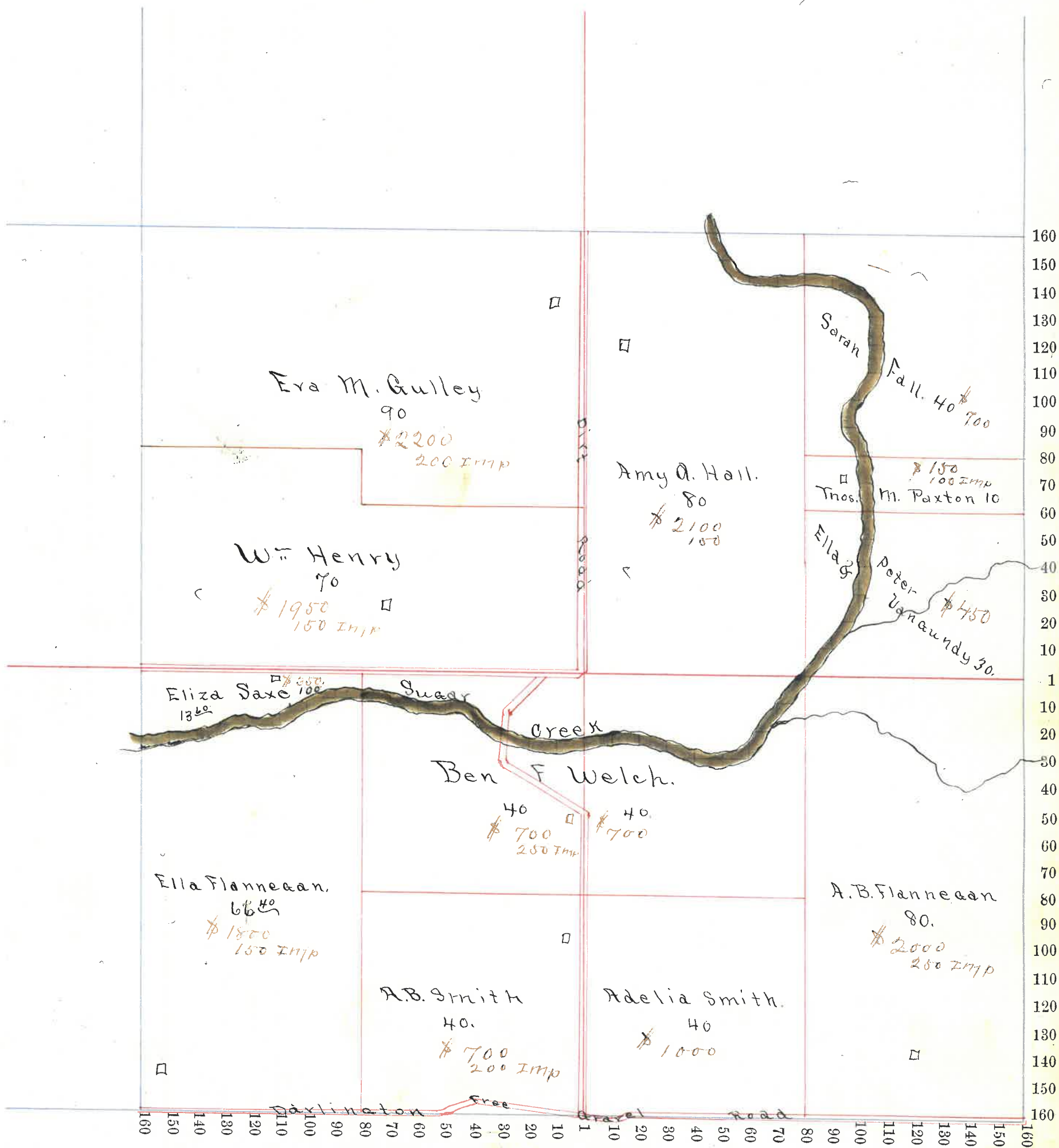
Section No. 14

Congressional Township No. 19, R. 4

4/17

Scale—Forty rods to an inch, or ten rods to a space, Congress Land, which is one mile square for a section.

Number of acres in this section, according to the United States Survey, _____

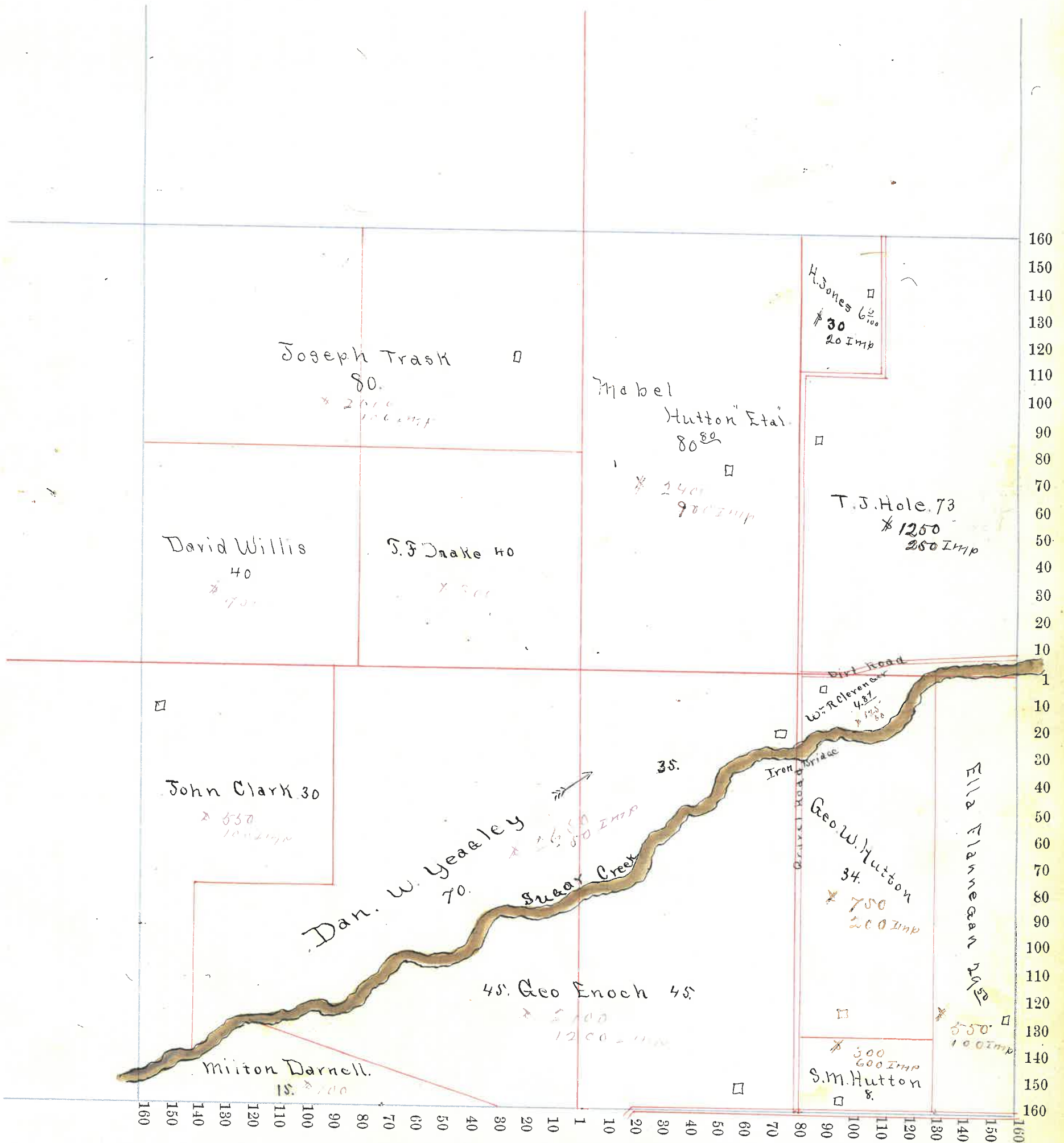


Section No. 15

4/16

Congressional Township No. 14, R. 4

Scale—Forty rods to an inch, or ten rods to a space, Congress Land, which is one mile square for a section.
Number of acres in this section, according to the United States Survey, _____



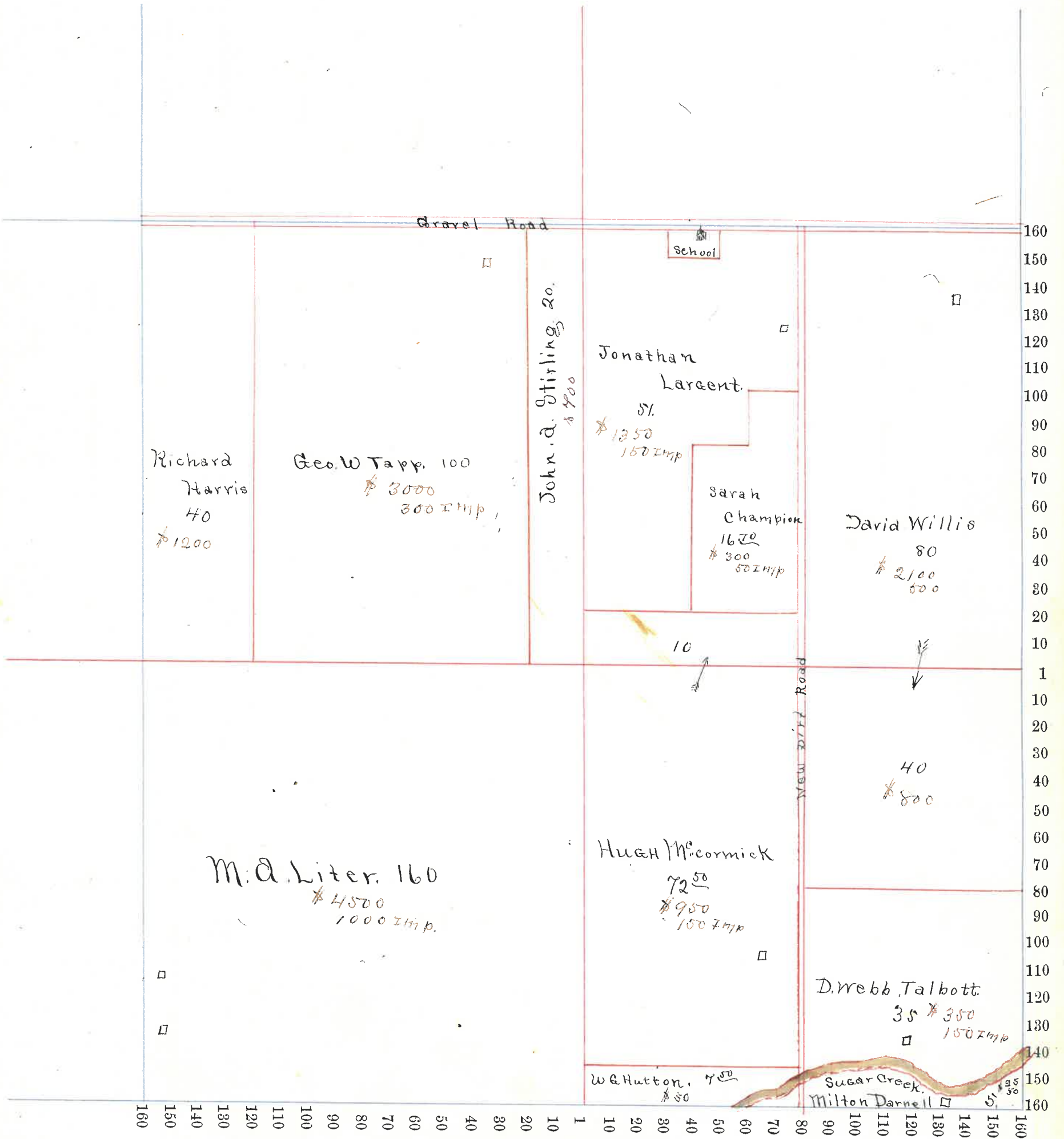
Section No. 16

Congressional Township No. 10, R. 4

4/9

Scale—Forty rods to an inch, or ten rods to a space, Congress Land, which is one mile square for a section.

Number of acres in this section, according to the United States Survey, _____



160) 2200 / 13
2600
4800
420
176

74
55
165) 2400 / 11
1650
850

40 50 / 5
160) 800 / 5

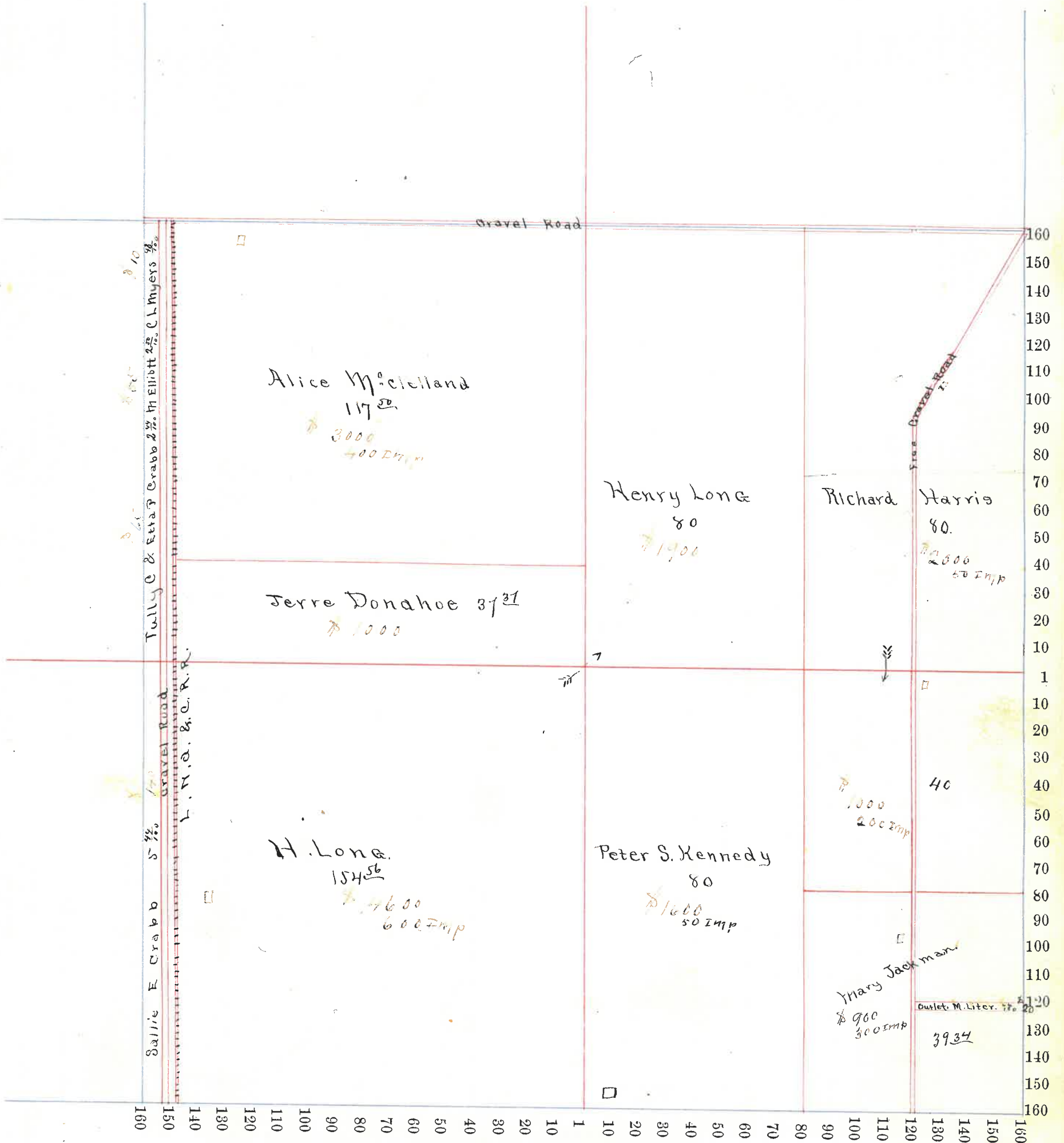
280
160) 2000 / 11
1600
400

Section No. 17

Congressional Township No. 19, R. 4

Scale—Forty rods to an inch, or ten rods to a space, Congress Land, which is one mile square for a section.

Number of acres in this section, according to the United States Survey, _____



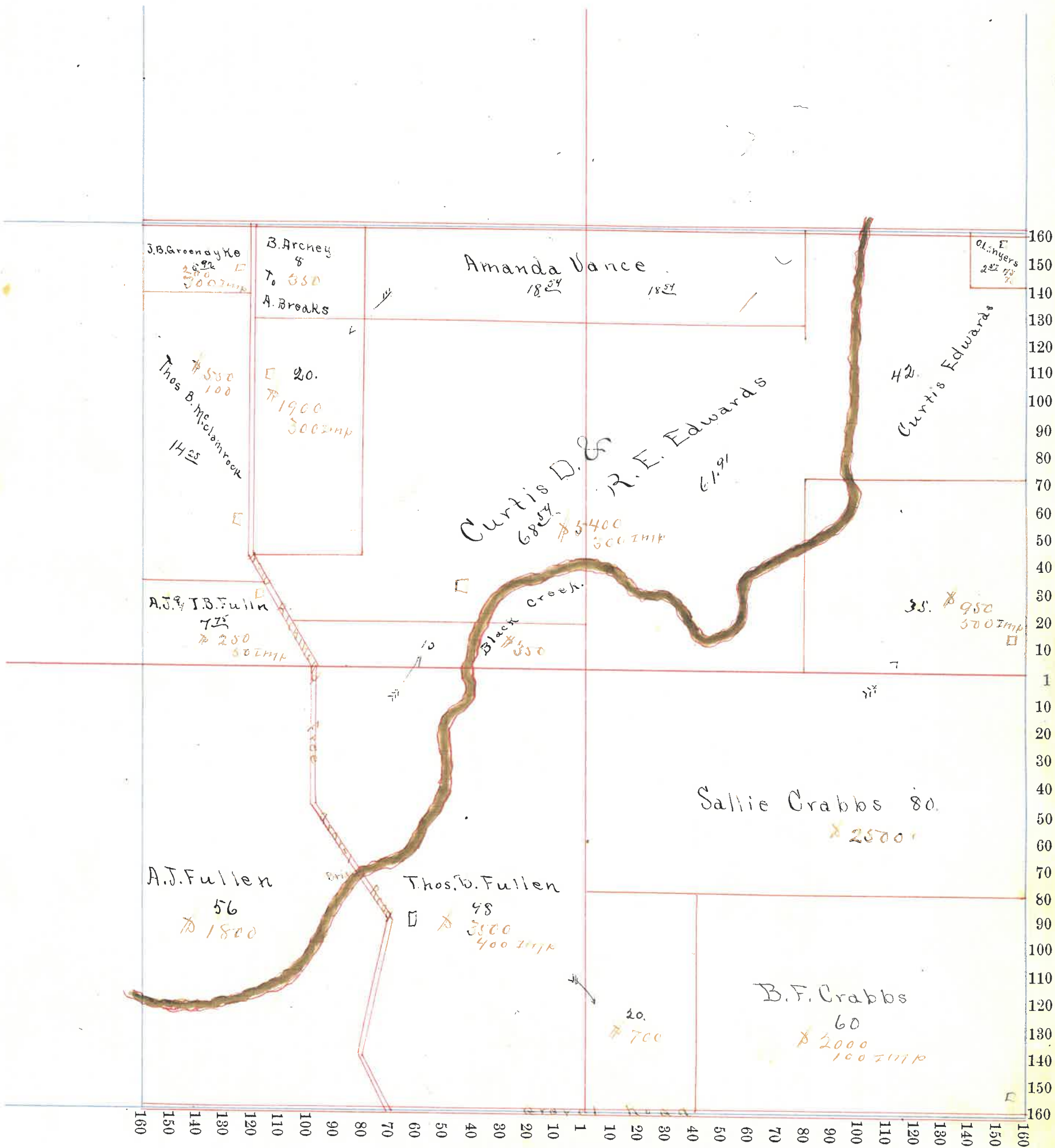
Section No. 18

4/19

Congressional Township No. 14, R. 4

Scale—Forty rods to an inch, or ten rods to a space, Congress Land, which is one mile square for a section.

Number of acres in this section, according to the United States Survey, _____

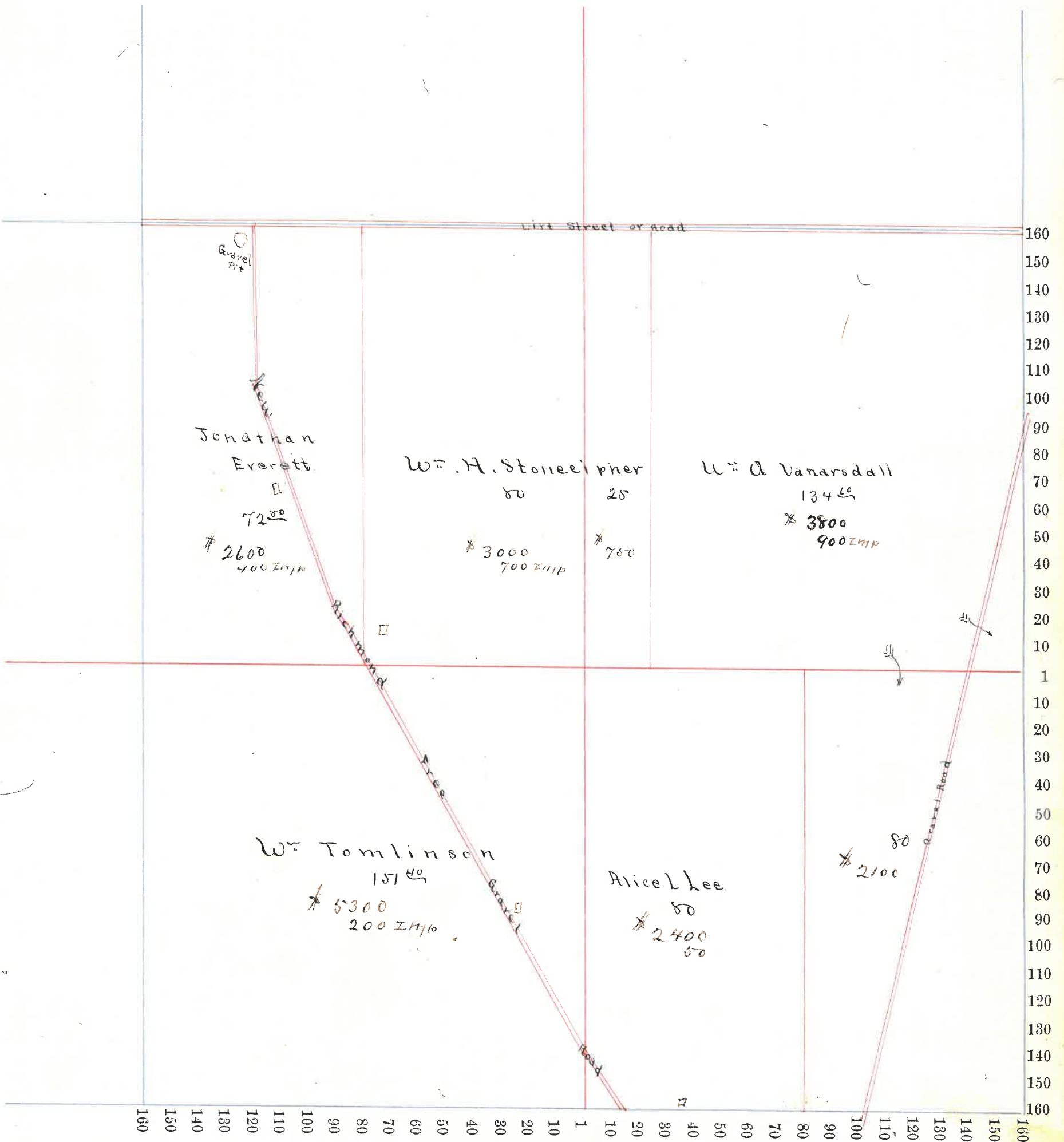


Section No. 14

Congressional Township No. 14, R. 4 ^{4/11}

Scale—Forty rods to an inch, or ten rods to a space, Congress Land, which is one mile square for a section.

Number of acres in this section, according to the United States Survey, _____



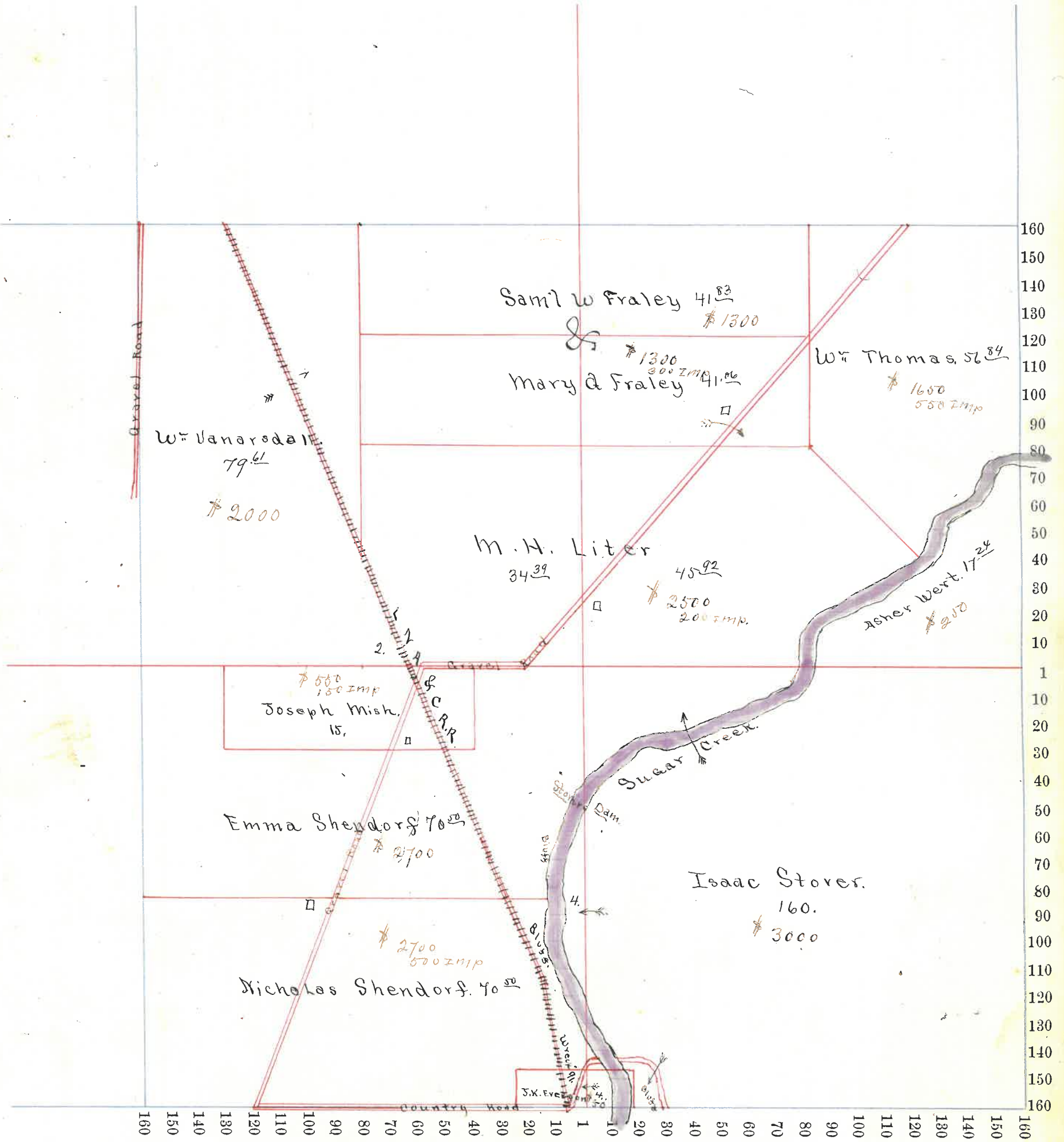
Section No. 20

Congressional Township No. 19, R. 4

4/13.

Scale—Forty rods to an inch, or ten rods to a space, Congress Land, which is one mile square for a section.

Number of acres in this section, according to the United States Survey, _____



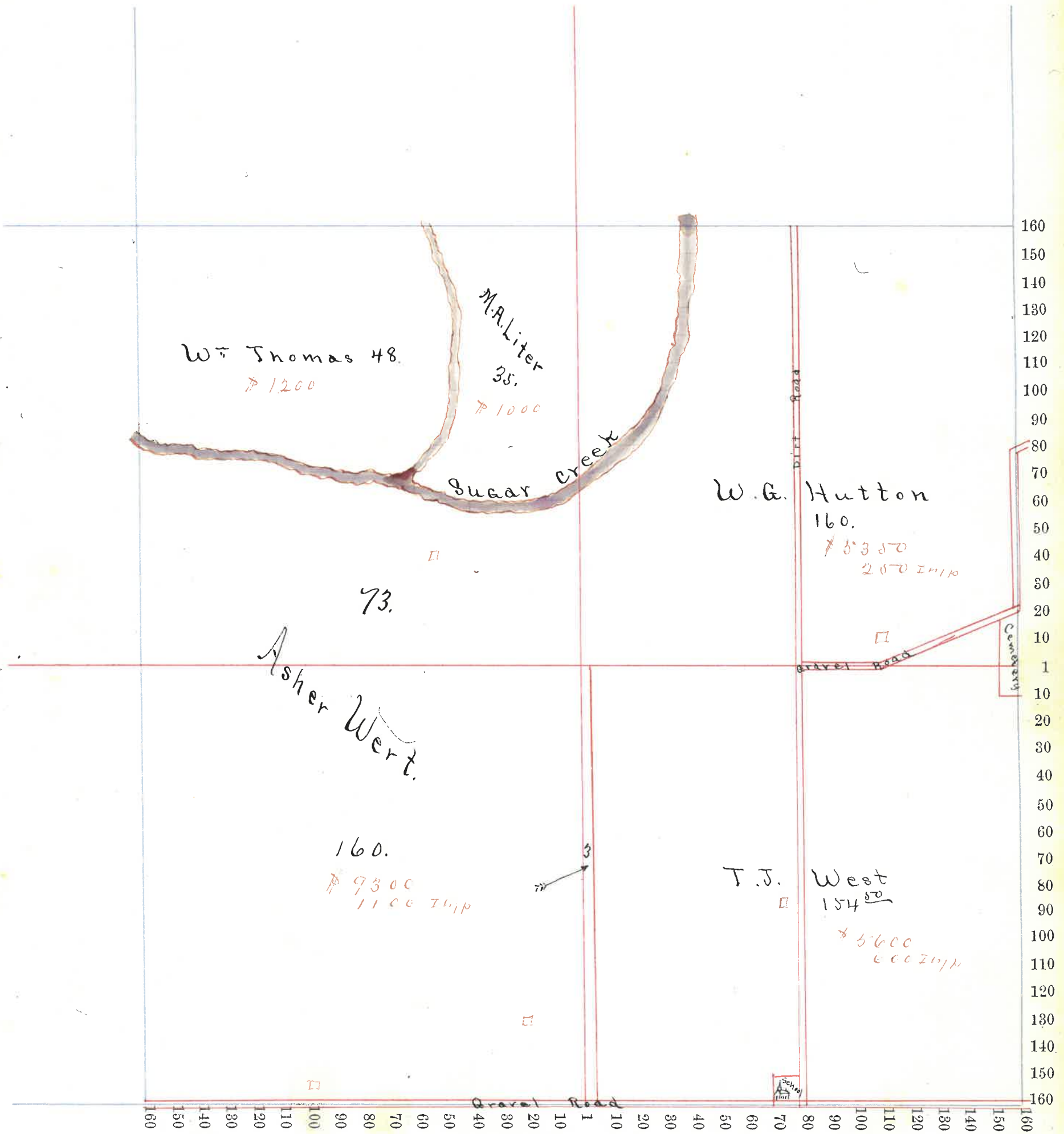
246) 10000 (40
 984
 160
 246
 4/27

Section No. 21

Congressional Township No. 19, R. 4

Scale—Forty rods to an inch, or ten rods to a space, Congress Land, which is one mile square for a section.

Number of acres in this section, according to the United States Survey, _____



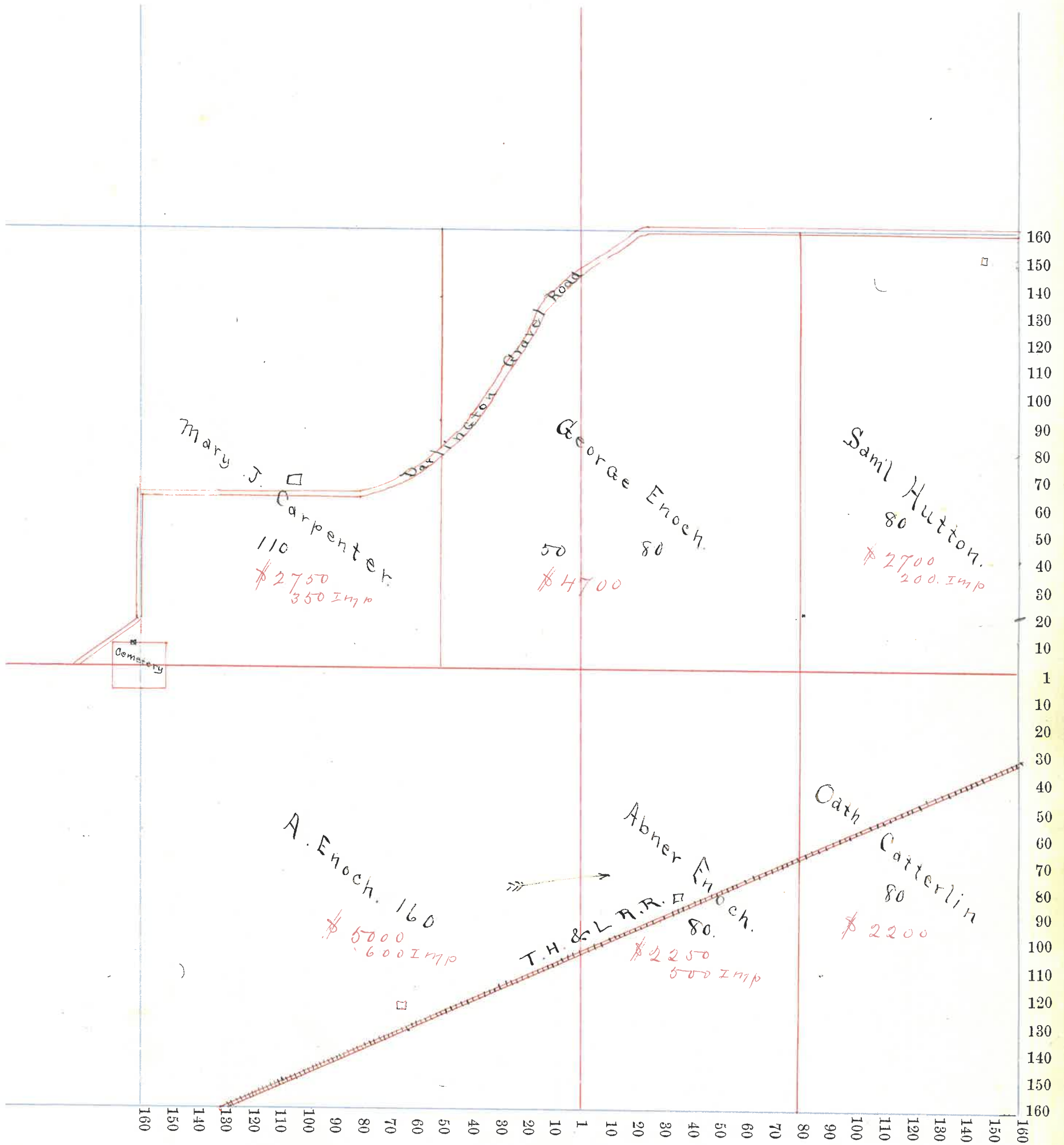
Section No. 22

4/22

Congressional Township No. 19, R. 4

Scale—Forty rods to an inch, or ten rods to a space, Congress Land, which is one mile square for a section.

Number of acres in this section, according to the United States Survey, _____



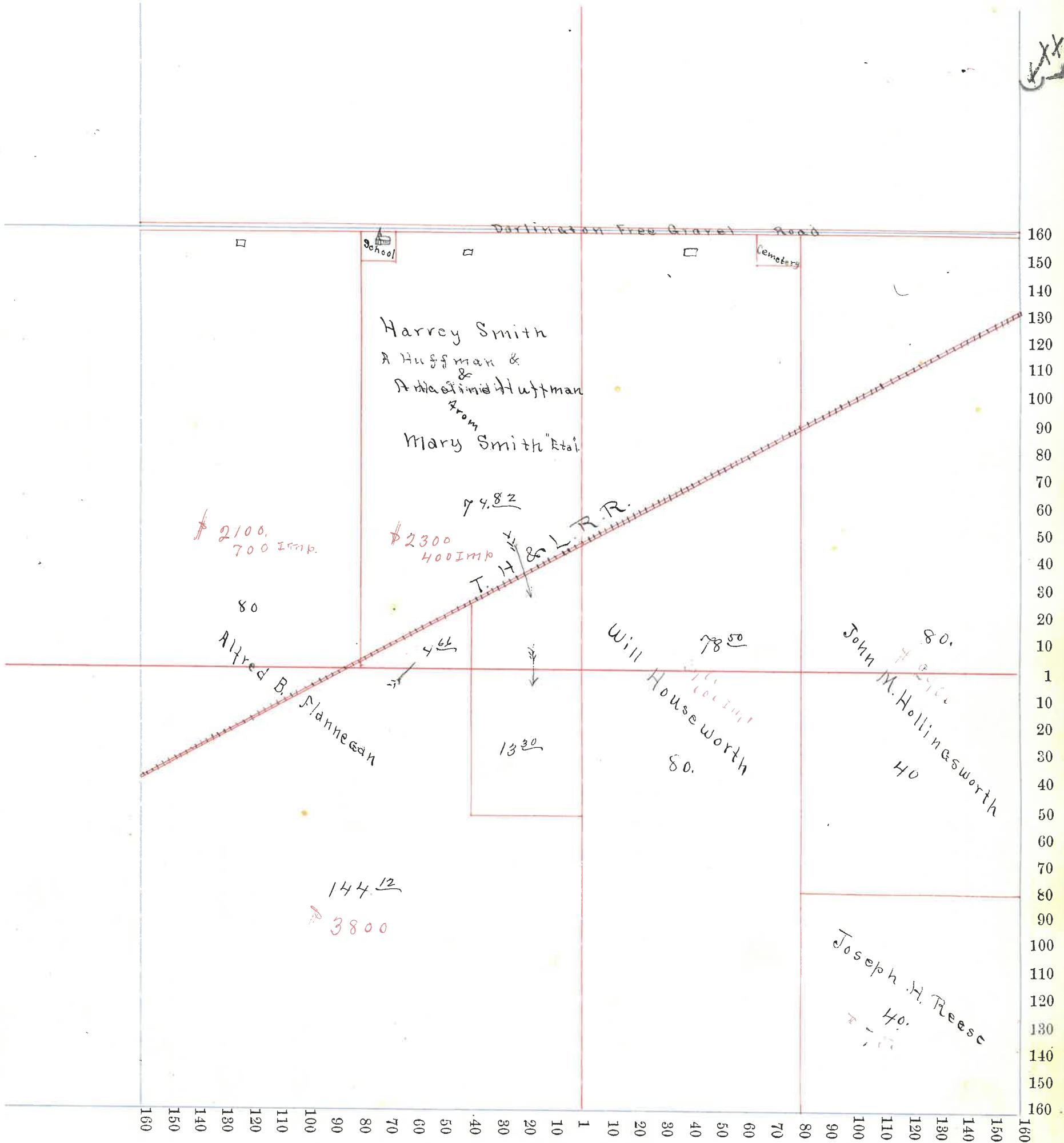
Section No. 23

4/20

Congressional Township No. 19, R. 4

Scale—Forty rods to an inch, or ten rods to a space, Congress Land, which is one mile square for a section.

Number of acres in this section, according to the United States Survey, _____



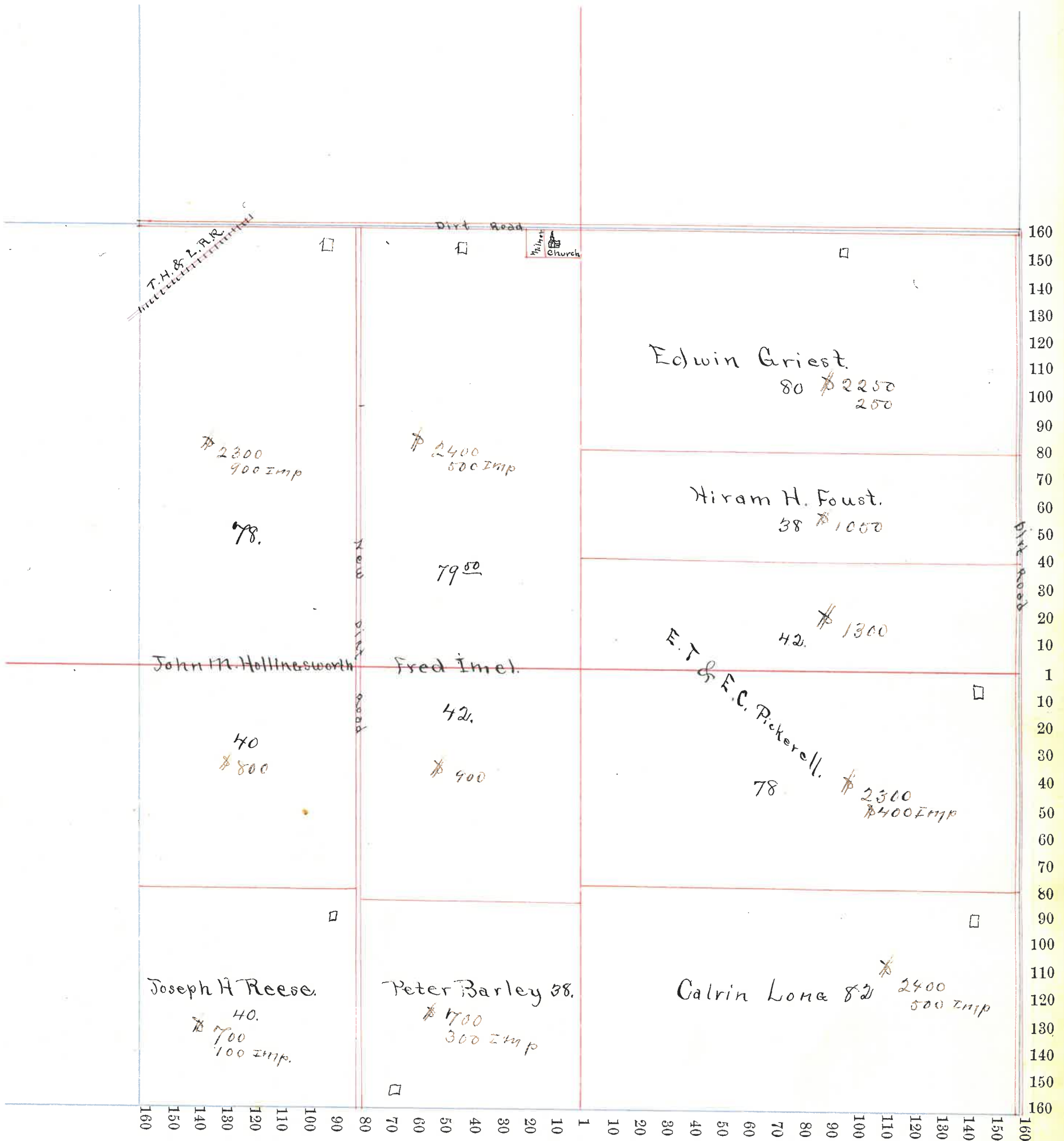
Section No. 24

4 1/3

Congressional Township No. 19, R. 4

Scale—Forty rods to an inch, or ten rods to a space, Congress Land, which is one mile square for a section.

Number of acres in this section, according to the United States Survey, _____



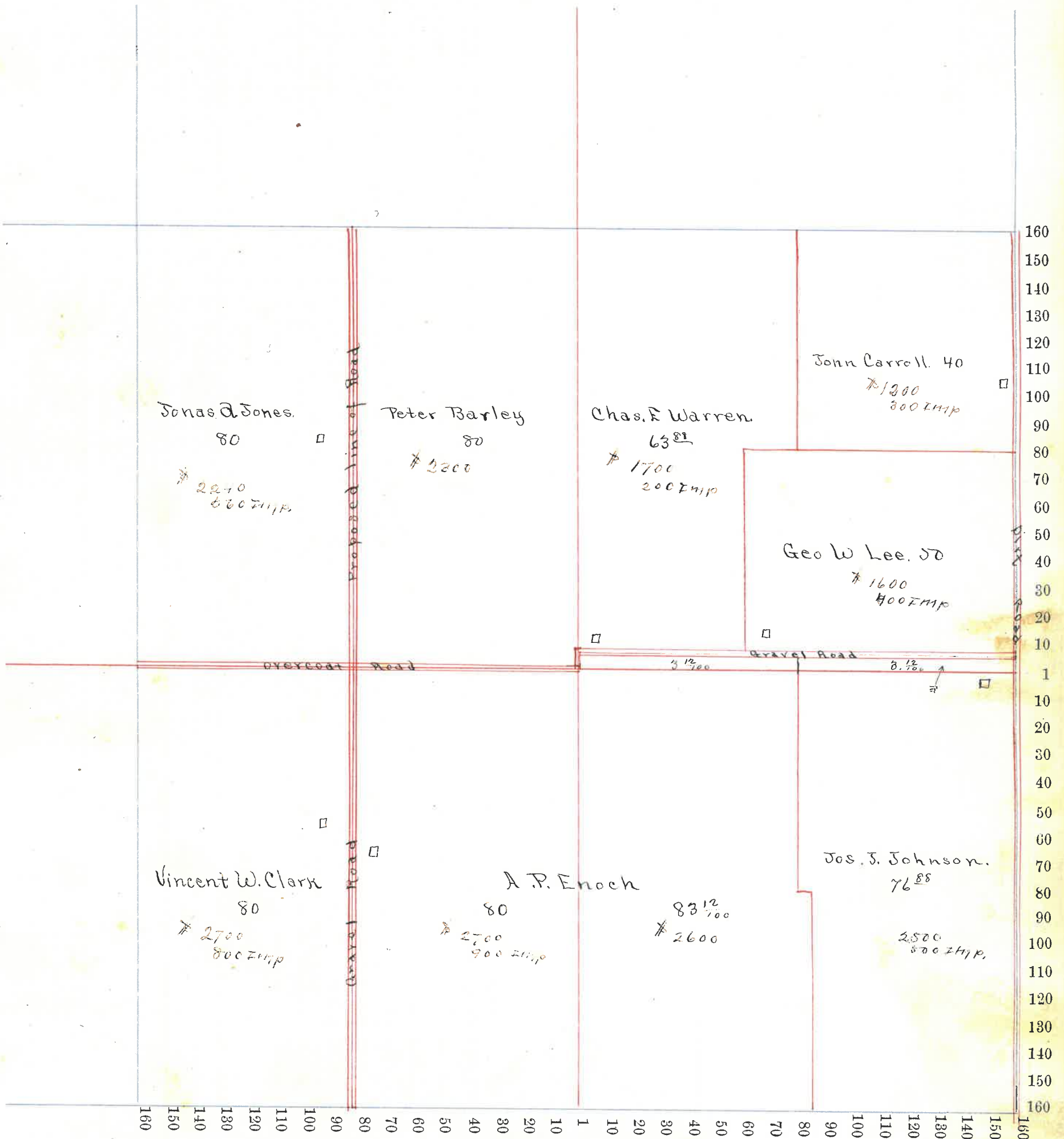
Section No. 25

4/12

Congressional Township No. 19, R. 4

Scale—Forty rods to an inch, or ten rods to a space, Congress Land, which is one mile square for a section.

Number of acres in this section, according to the United States Survey, _____



63


Section No. 26

4/18

Congressional Township No. 19, R. 4

Scale—Forty rods to an inch, or ten rods to a space, Congress Land, which is one mile square for a section.

Number of acres in this section, according to the United States Survey, _____



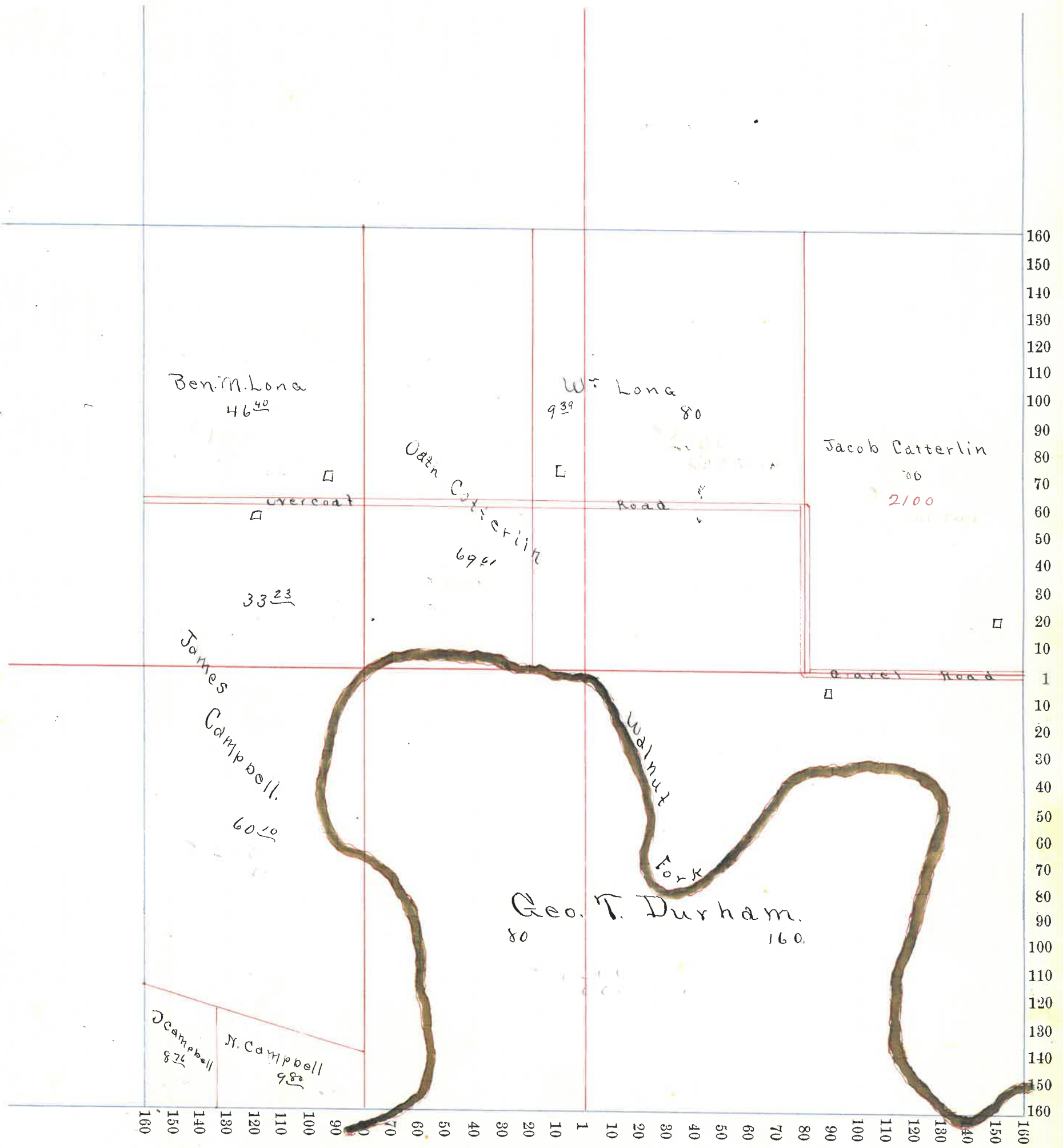
Section No. 27

4/19

Congressional Township No. 19, R. 7

Scale—Forty rods to an inch, or ten rods to a space, Congress Land, which is one mile square for a section.

Number of acres in this section, according to the United States Survey, _____



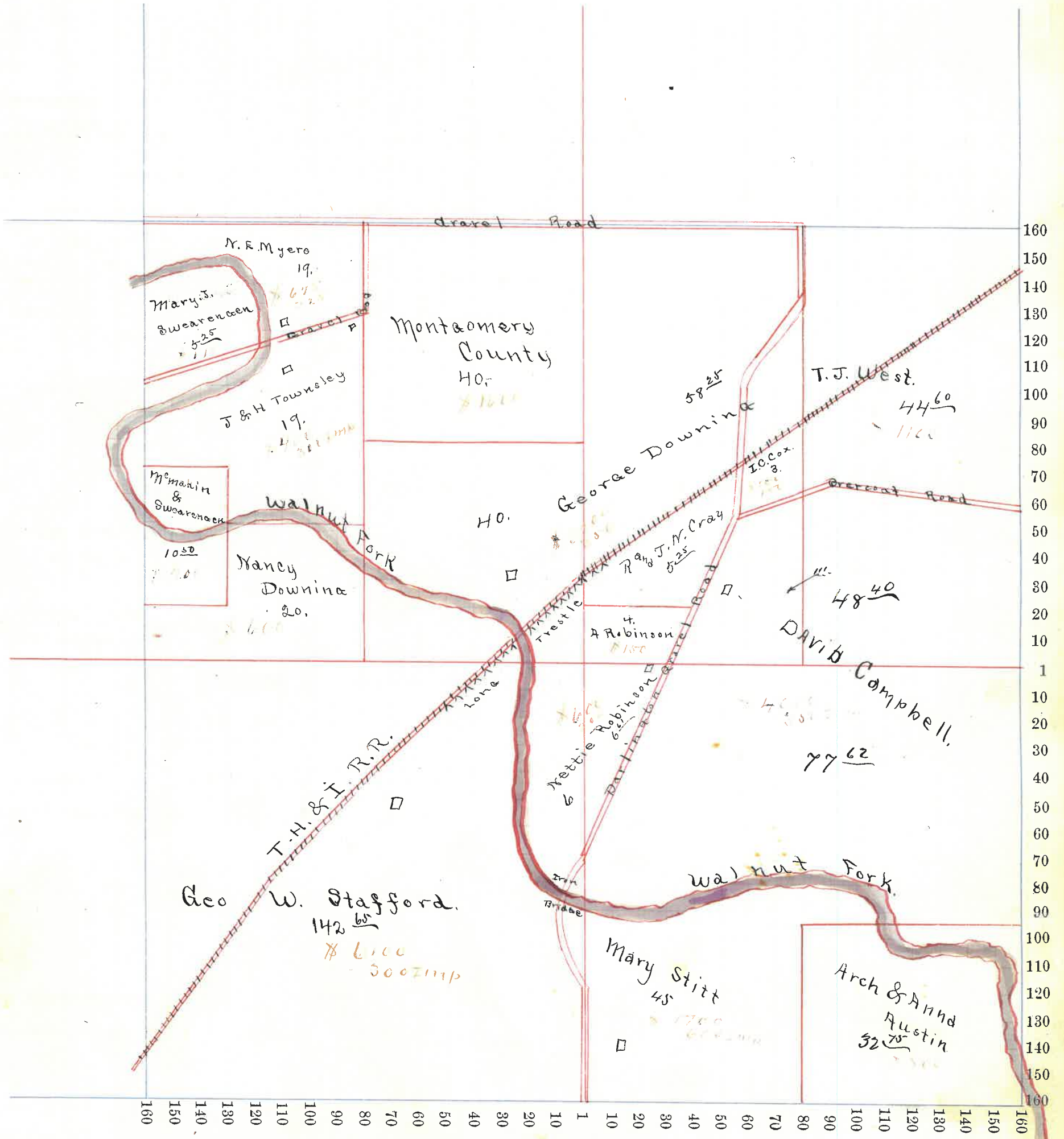
85

Section No. 28

4/27

Congressional Township No. 19, R. 4

Scale—Forty rods to an inch, or ten rods to a space, Congress Land, which is one mile square for a section.
Number of acres in this section, according to the United States Survey, _____

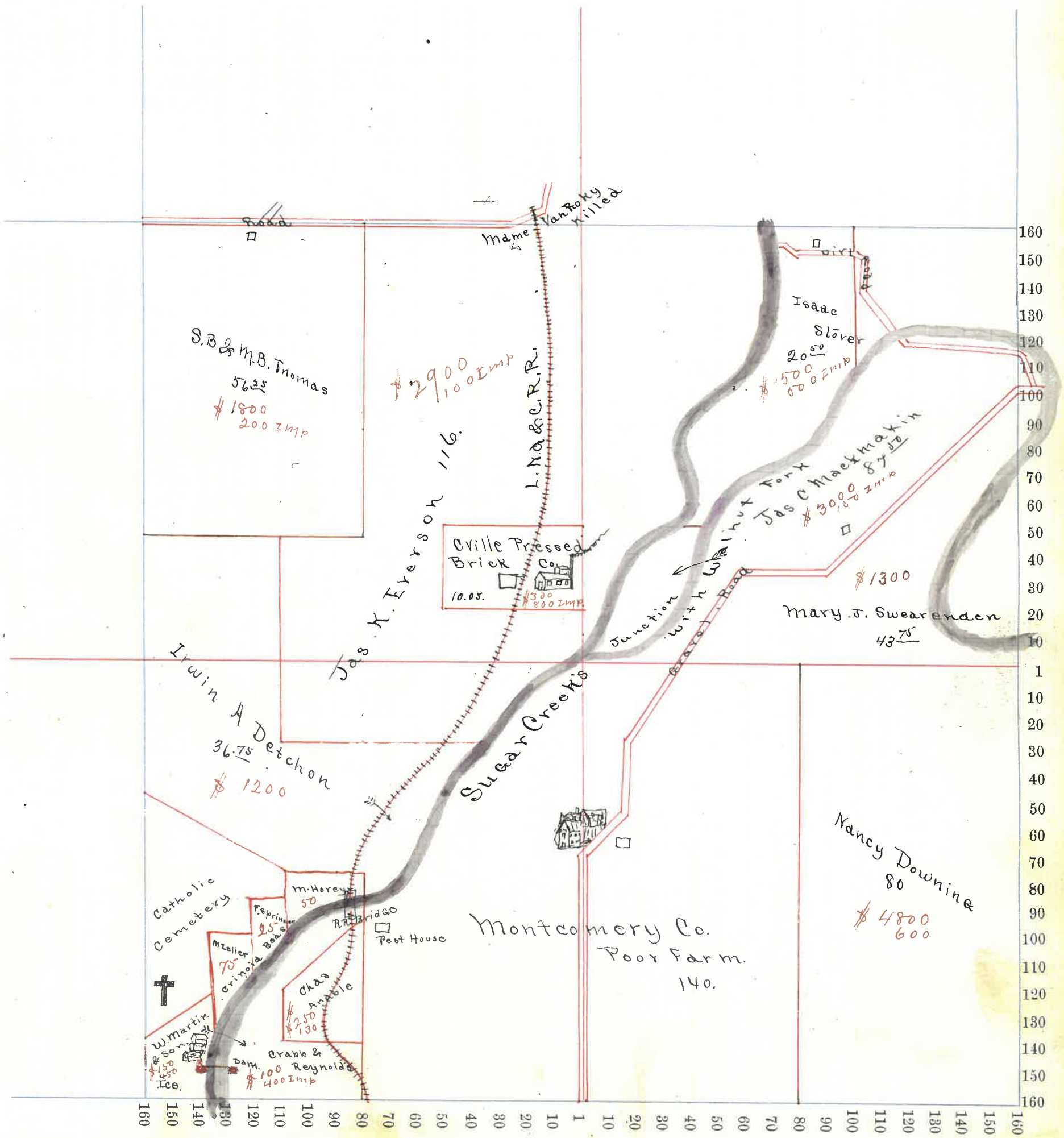


Section No. 29

Congressional Township No. 19, R. 4

5/9.

Scale—Forty rods to an inch, or ten rods to a space, Congress Land, which is one mile square for a section.
Number of acres in this section, according to the United States Survey, _____

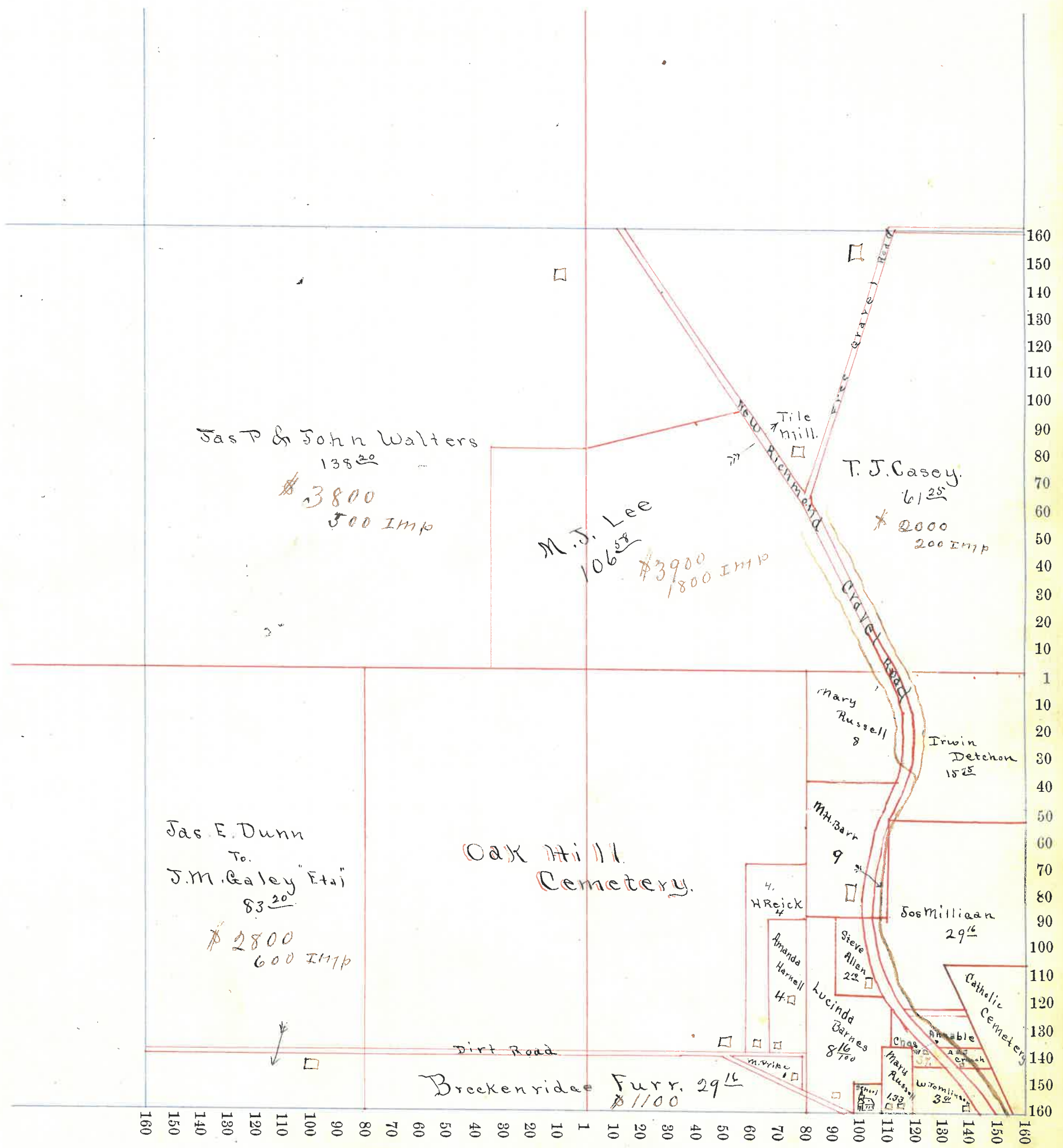


Section No. 30

Congressional Township No. 19, R. 4

4/18

Scale—Forty rods to an inch, or ten rods to a space, Congress Land, which is one mile square for a section.
Number of acres in this section, according to the United States Survey, _____

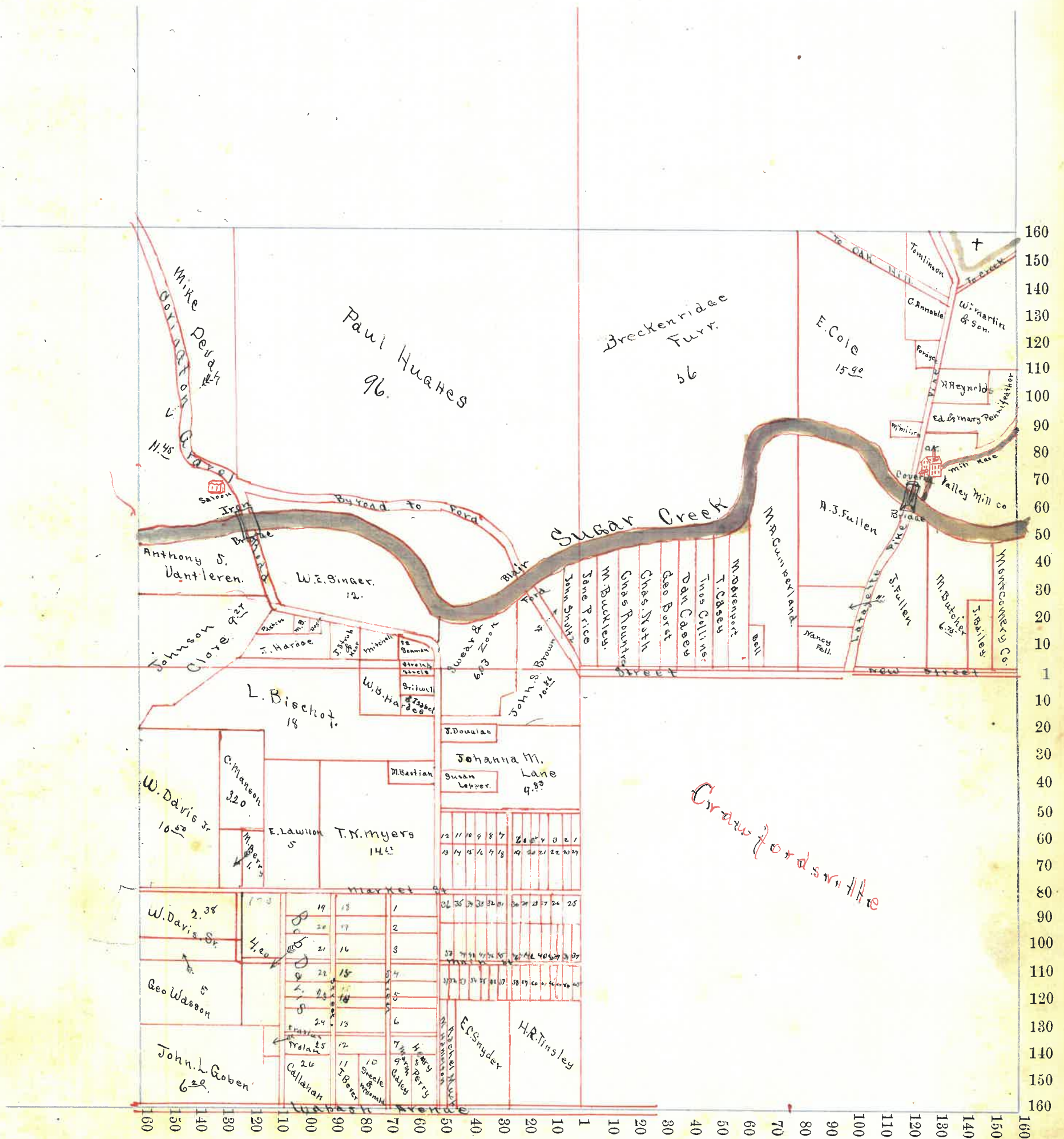


Section No. 31

Congressional Township No. 19, R. 4

Scale—Forty rods to an inch, or ten rods to a space, Congress Land, which is one mile square for a section.

Number of acres in this section, according to the United States Survey, _____



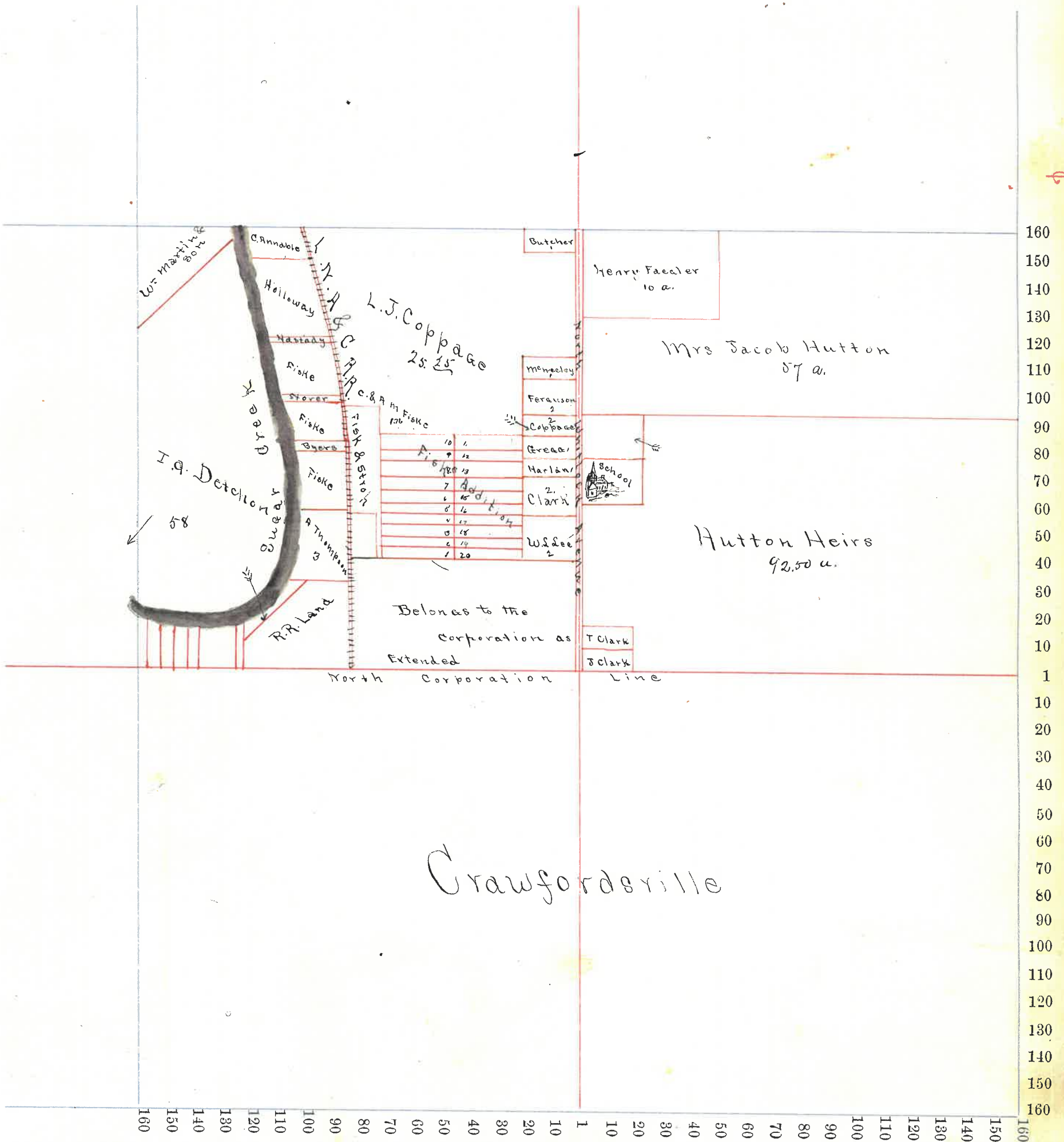
Crawford's Mill Race

Section No. 32

Congressional Township No. 19, R. 4

Scale—Forty rods to an inch, or ten rods to a space, Congress Land, which is one mile square for a section.

Number of acres in this section, according to the United States Survey, _____



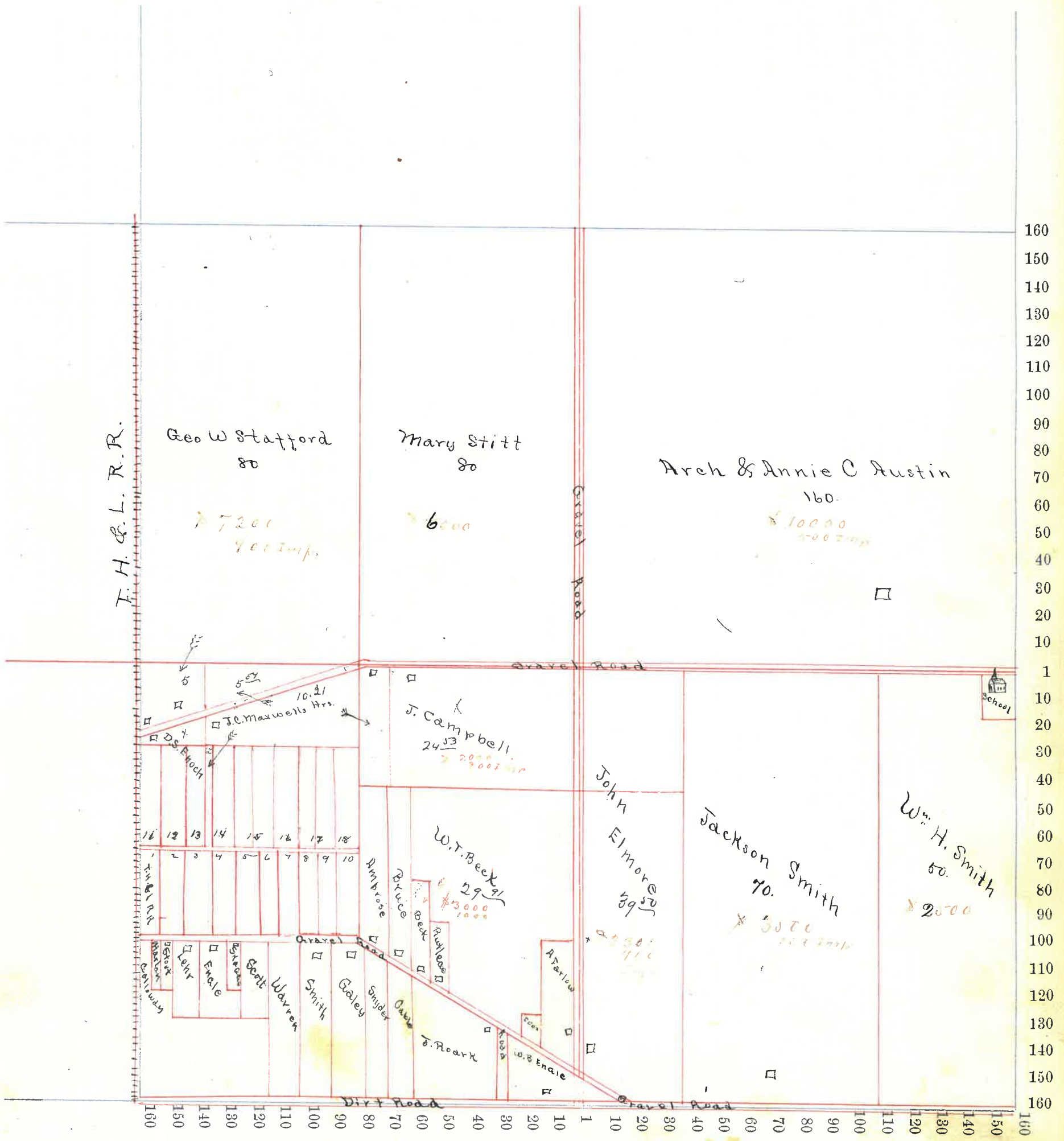
Section No. 33

Congressional Township No. 19, R. 4

5/6

Scale—Forty rods to an inch, or ten rods to a space, Congress Land, which is one mile square for a section.

Number of acres in this section, according to the United States Survey, _____



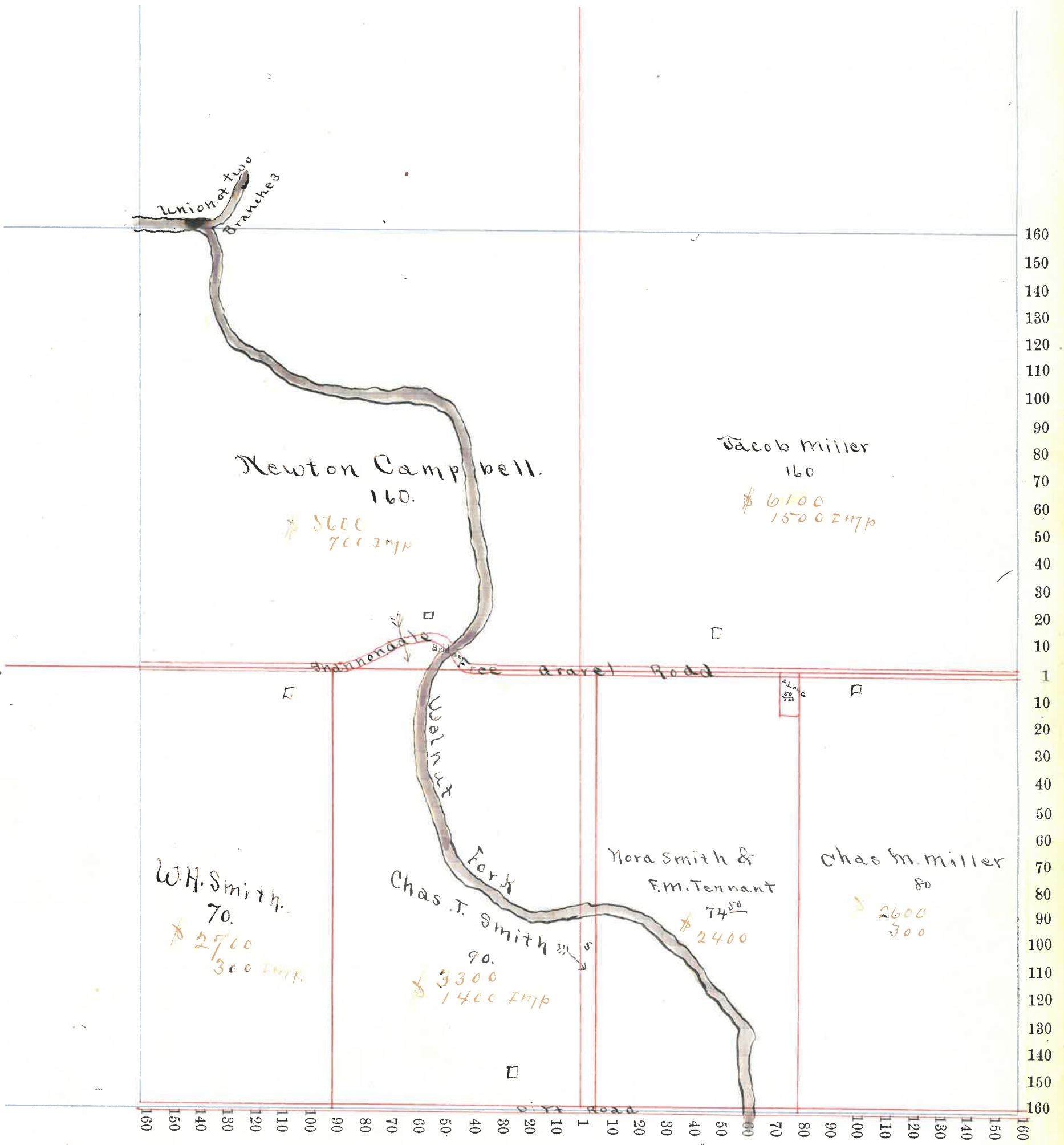
Section No. 34

Congressional Township No. 19, R. 4

4/25

Scale—Forty rods to an inch, or ten rods to a space, Congress Land, which is one mile square for a section.

Number of acres in this section, according to the United States Survey, _____



92

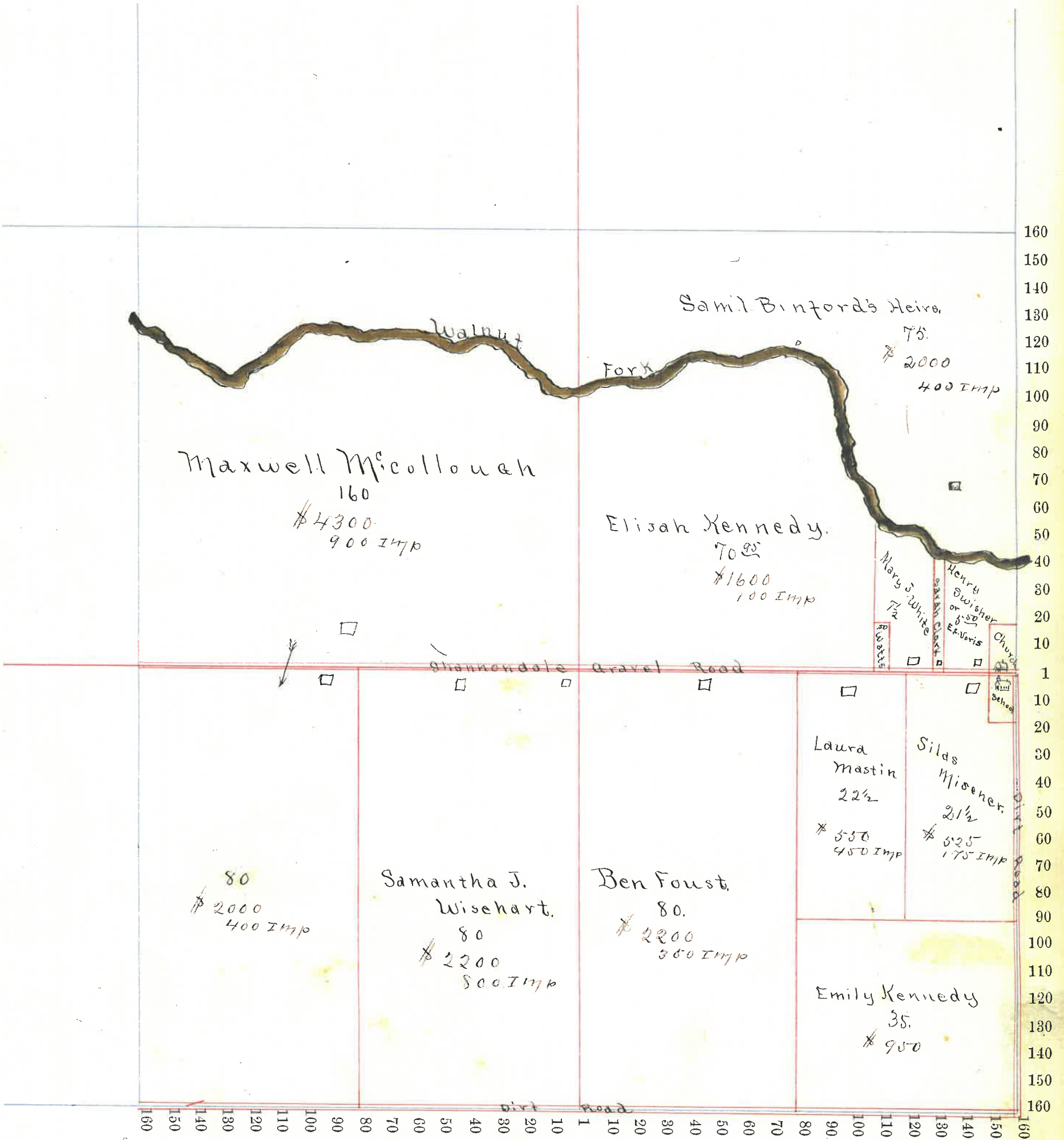
Section No. 35

Congressional Township No. 19, R. 4

4 1/2

Scale—Forty rods to an inch, or ten rods to a space, Congress Land, which is one mile square for a section.

Number of acres in this section, according to the United States Survey, _____



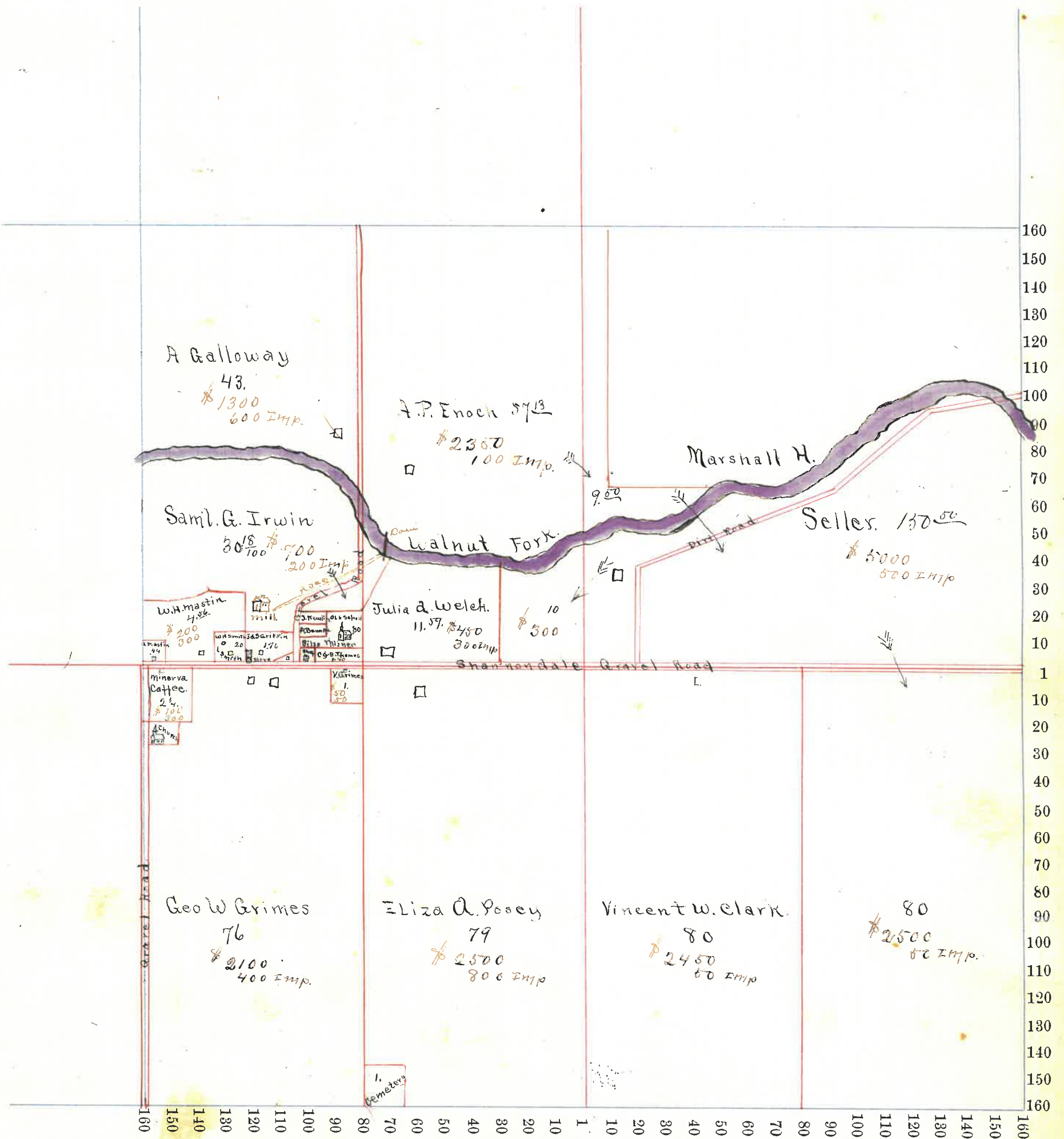
Section No. 36

Congressional Township No. 19, R. 4

4/10

Scale—Forty rods to an inch, or ten rods to a space, Congress Land, which is one mile square for a section.

Number of acres in this section, according to the United States Survey, _____

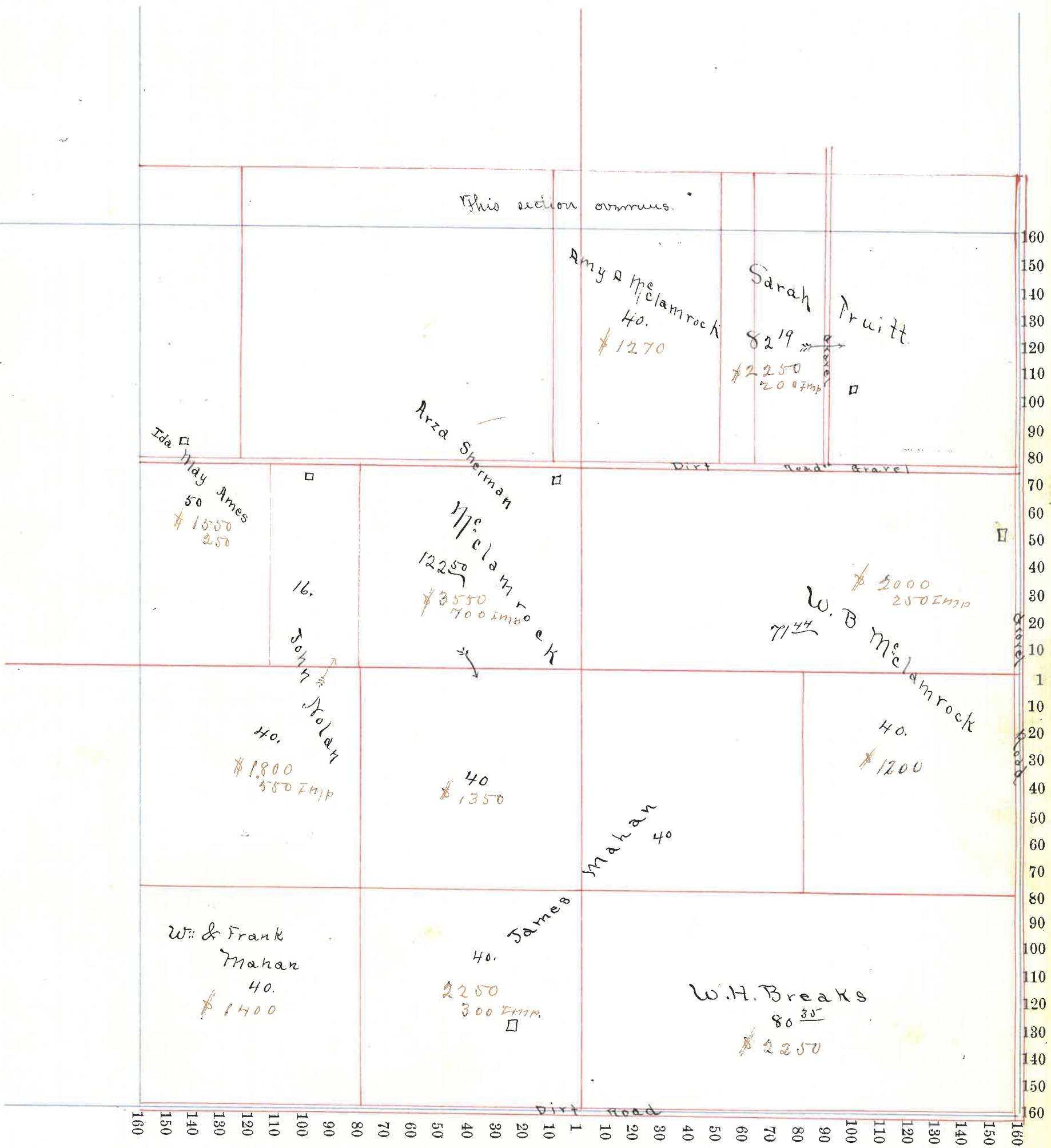


Section No. 1

Congressional Township No. 19, R. 5

53

Scale—Forty rods to an inch, or ten rods to a space, Congress Land, which is one mile square for a section.
Number of acres in this section, according to the United States Survey, _____



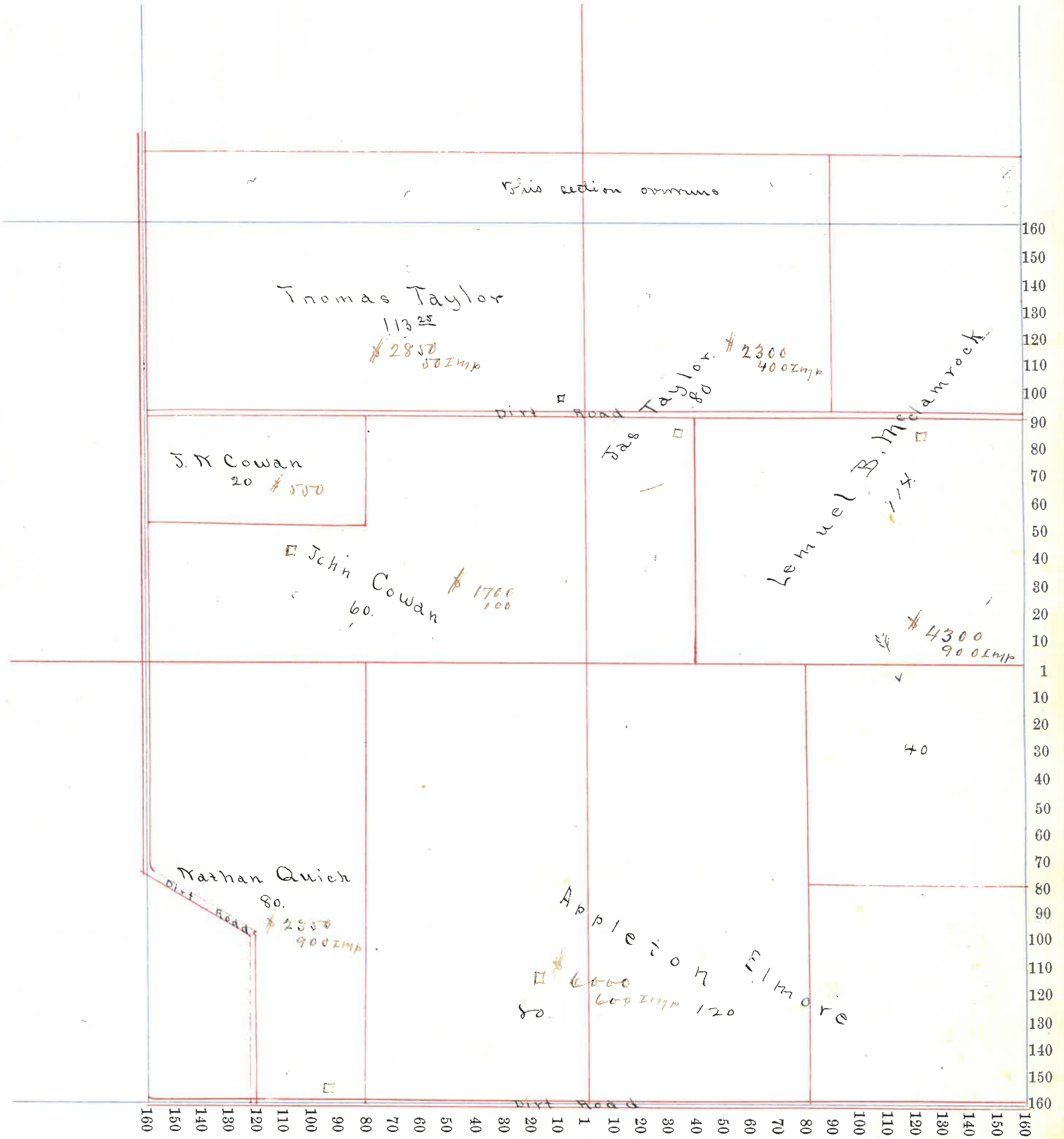
Section No. 2

$\frac{5}{8}$

Congressional Township No. 19, R. 5

Scale—Forty rods to an inch, or ten rods to a space, Congress Land, which is one mile square for a section.

Number of acres in this section, according to the United States Survey, _____



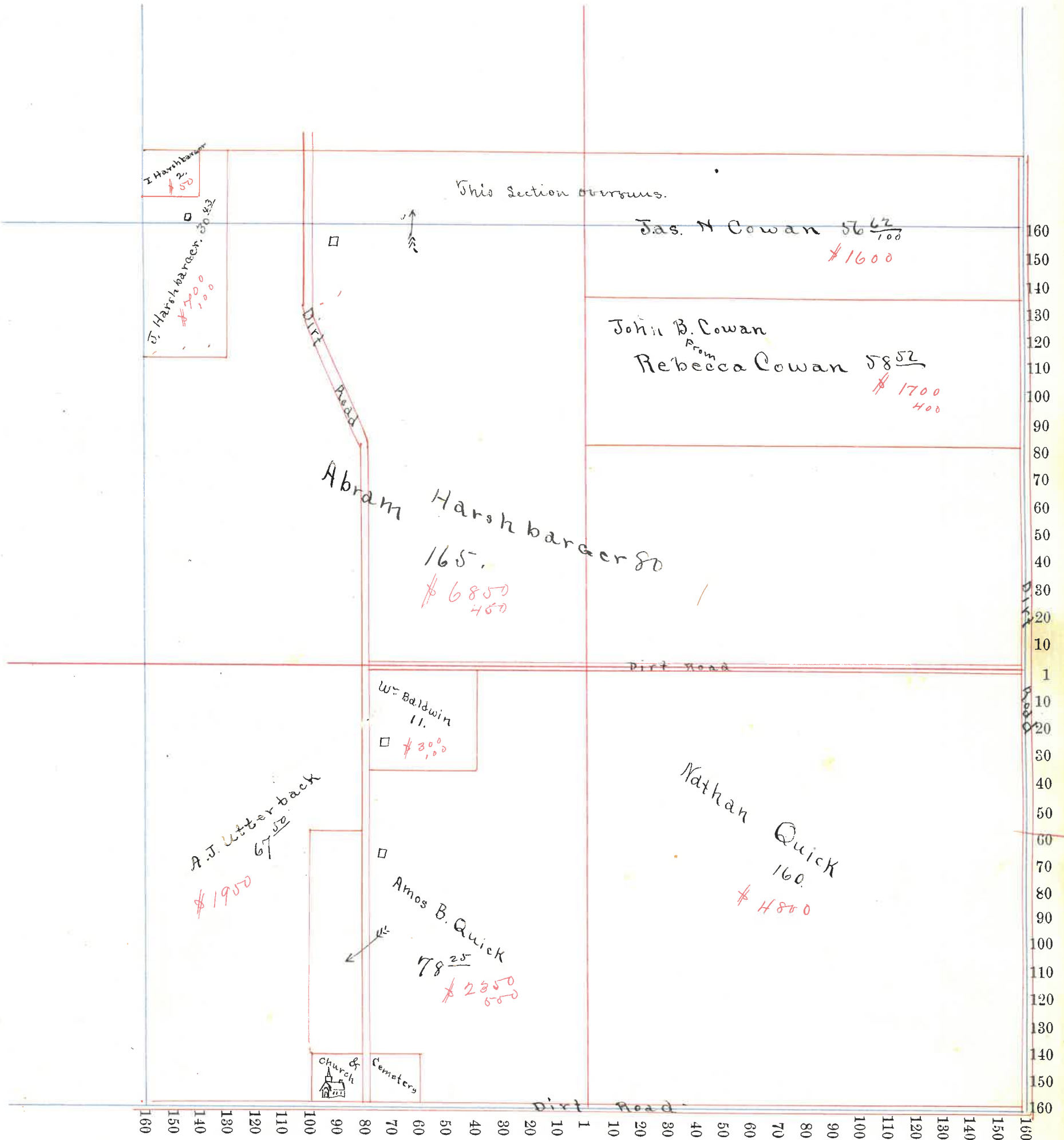
Section No. 3

Congressional Township No. 19, R. 5

5/13

Scale—Forty rods to an inch, or ten rods to a space, Congress Land, which is one mile square for a section.

Number of acres in this section, according to the United States Survey, _____

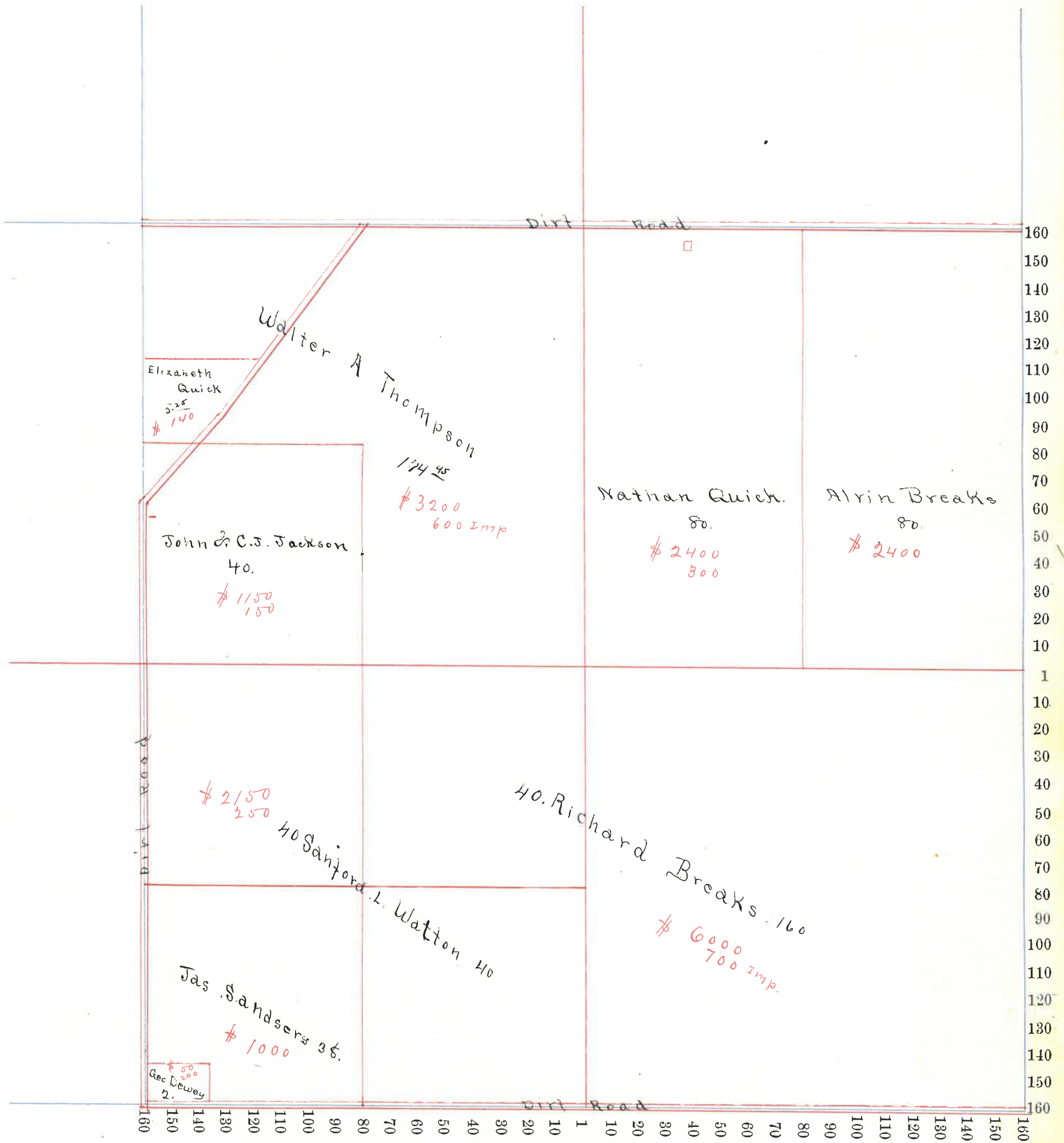


Section No. 10

Congressional Township No. 19, R. 5

Scale—Forty rods to an inch, or ten rods to a space, Congress Land, which is one mile square for a section.

Number of acres in this section, according to the United States Survey, _____



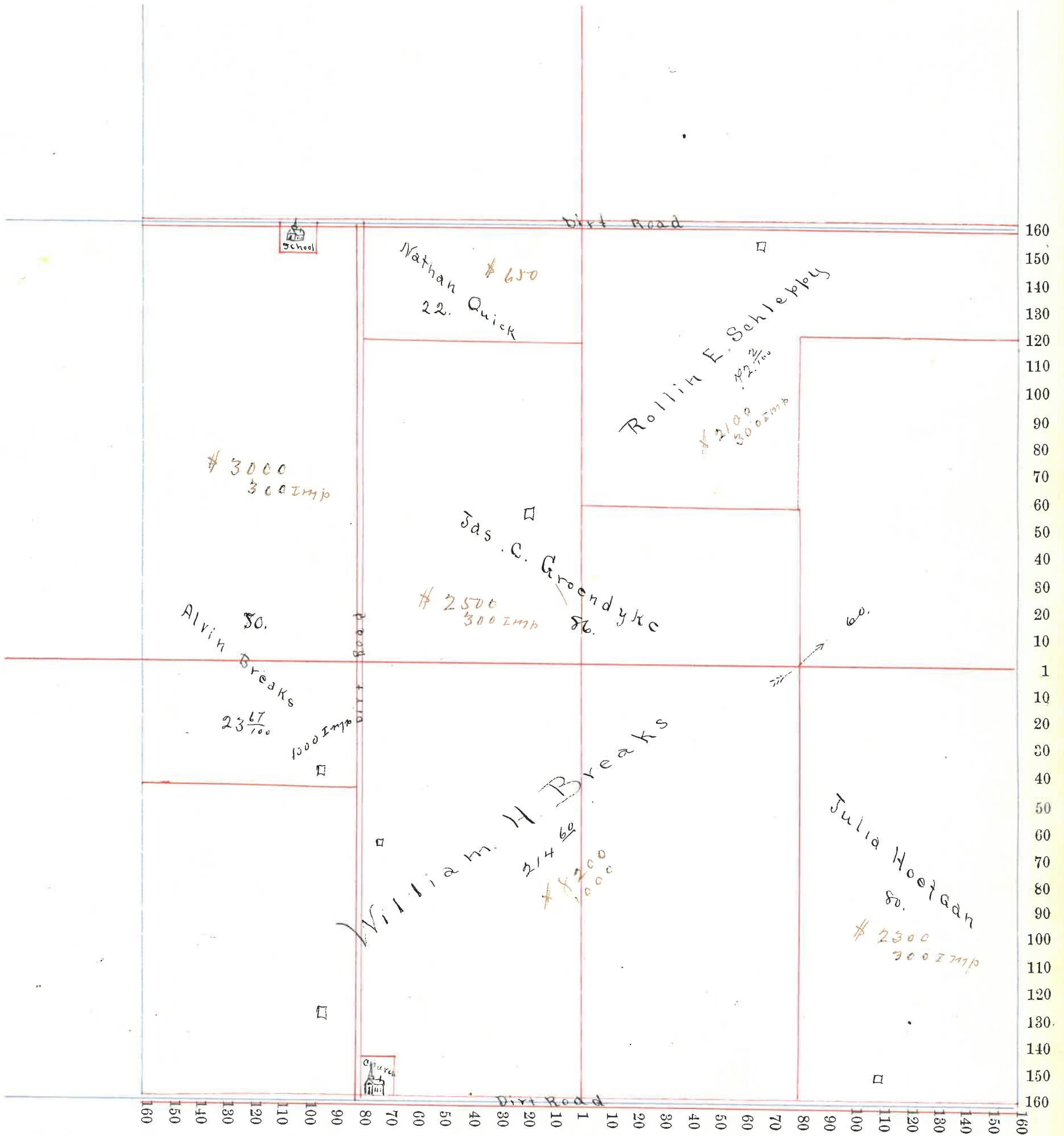
Section No. 11

877

Congressional Township No. 19, R. 5

Scale—Forty rods to an inch, or ten rods to a space, Congress Land, which is one mile square for a section.

Number of acres in this section, according to the United States Survey, _____



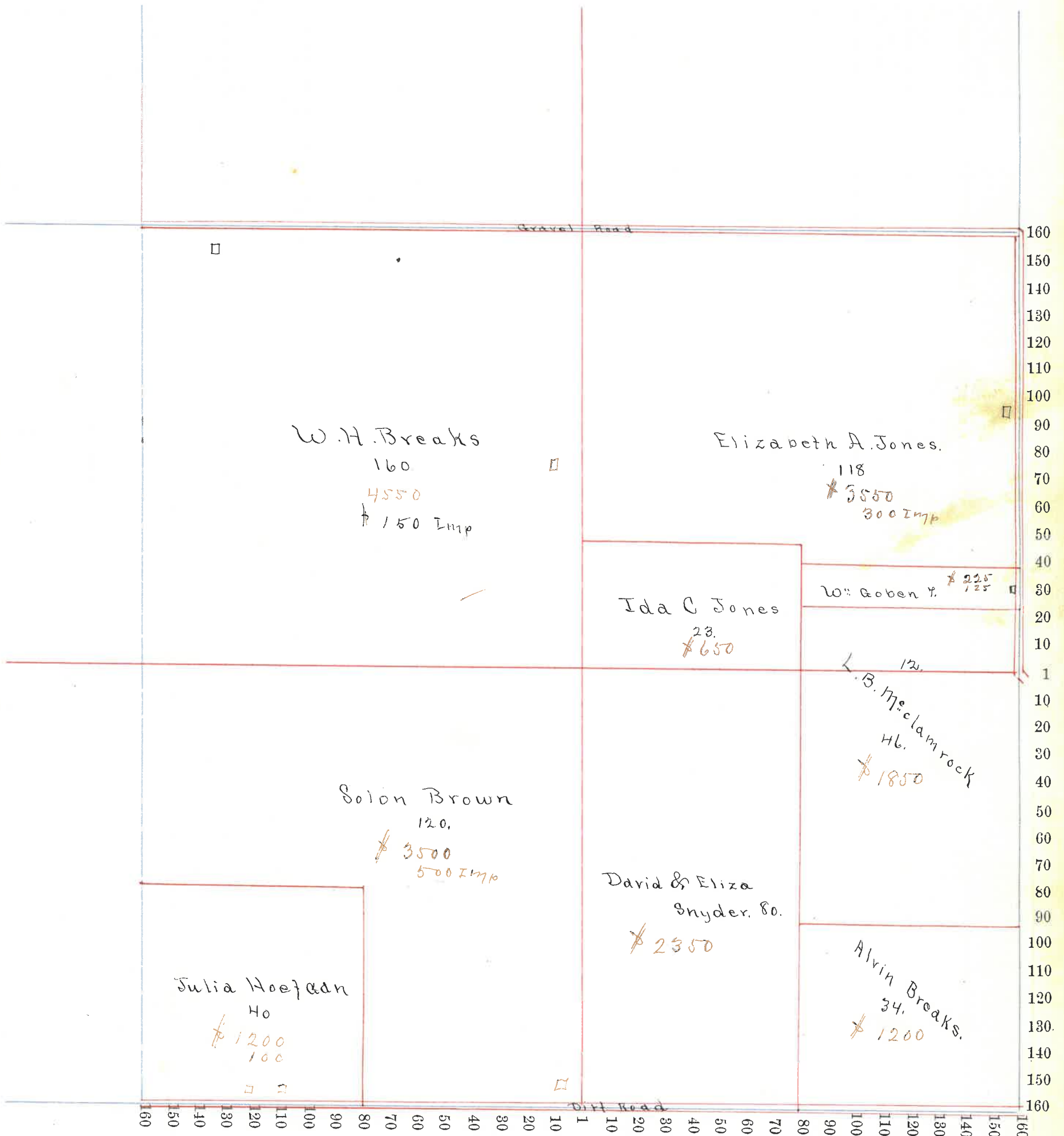
Section No. 12

43

Congressional Township No. 19, R. 5

Scale—Forty rods to an inch, or ten rods to a space, Congress Land, which is one mile square for a section.

Number of acres in this section, according to the United States Survey, _____



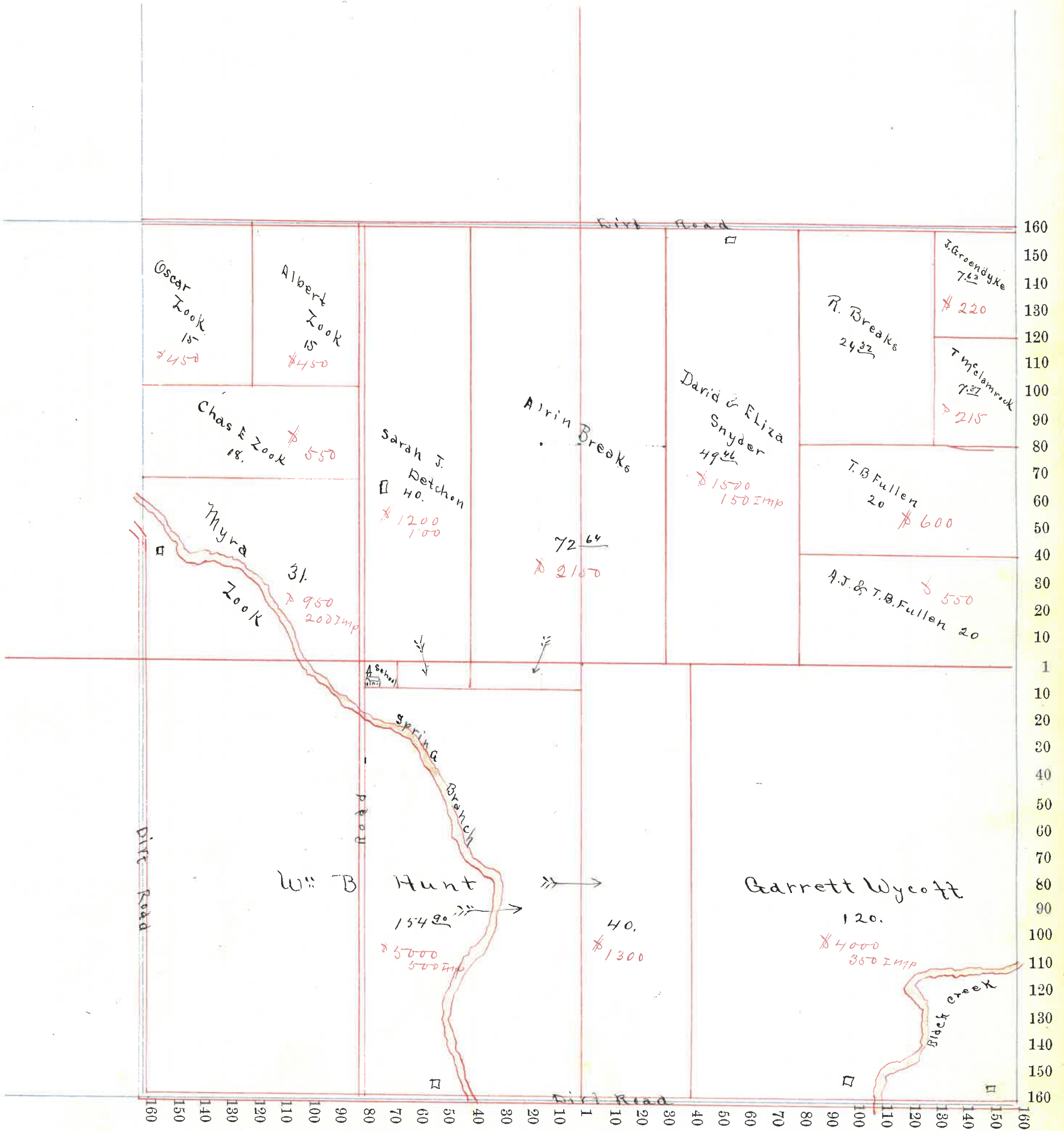
Section No. 13

Congressional Township No. 19, R. 5

4-30

Scale—Forty rods to an inch, or ten rods to a space, Congress Land, which is one mile square for a section.

Number of acres in this section, according to the United States Survey, _____



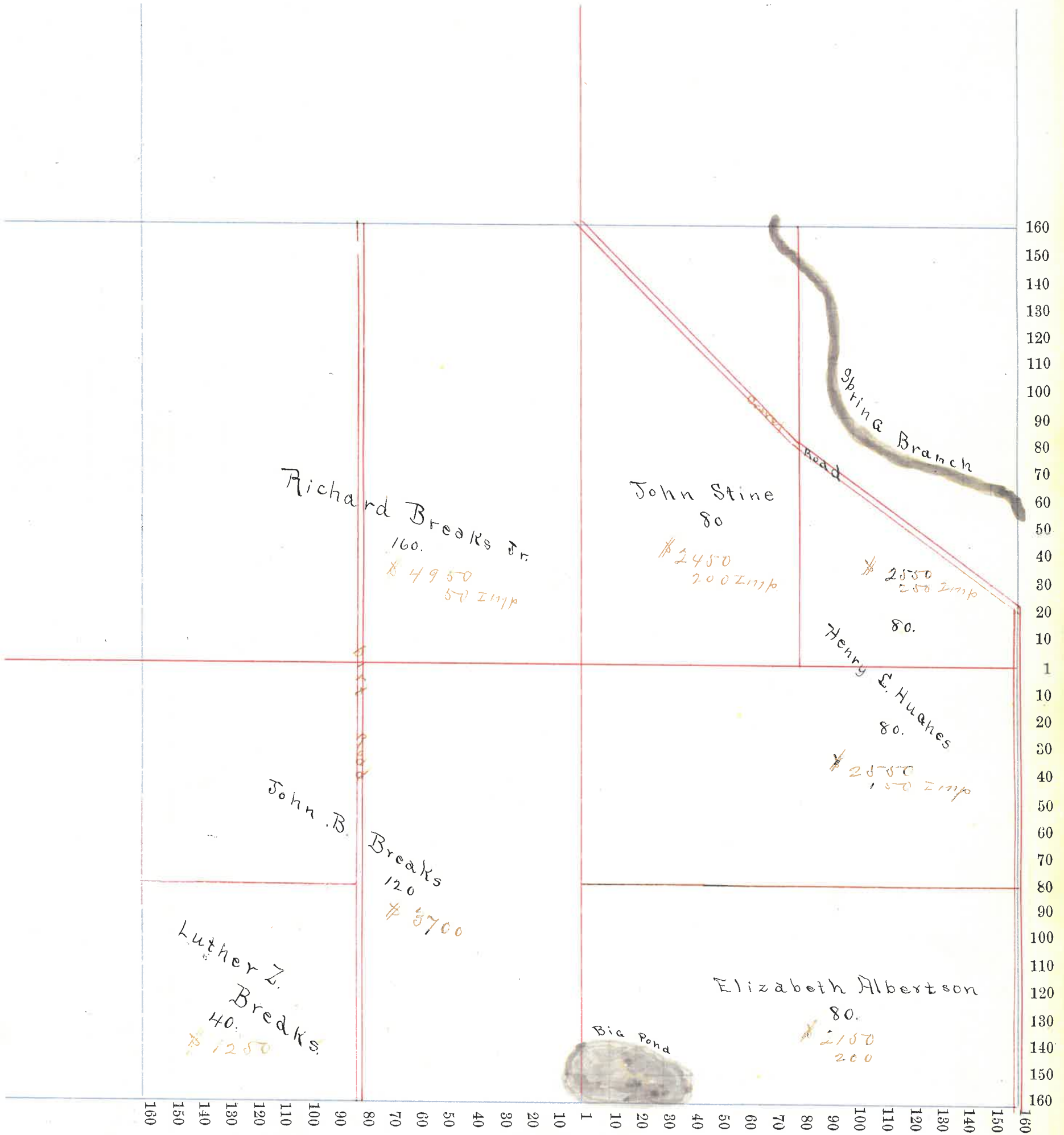
Section No. 14

5/9

Congressional Township No. 19, R. 5

Scale—Forty rods to an inch, or ten rods to a space, Congress Land, which is one mile square for a section.

Number of acres in this section, according to the United States Survey, _____



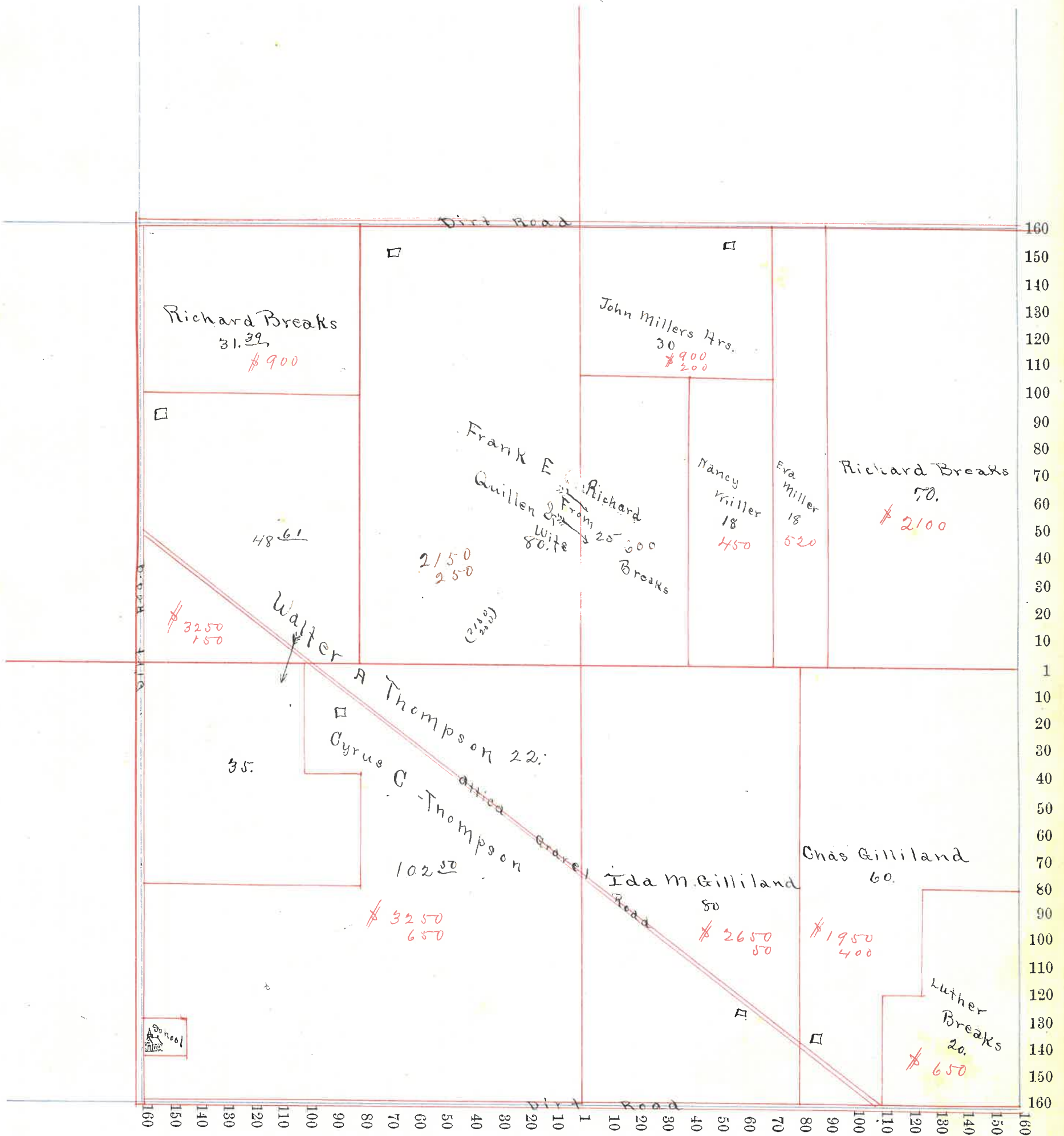
Section No. 15

57

Congressional Township No. 19, R. 5

Scale—Forty rods to an inch, or ten rods to a space, Congress Land, which is one mile square for a section.

Number of acres in this section, according to the United States Survey, _____



Section No. 22

Congressional Township No. 19, R. 5

Scale—Forty rods to an inch, or ten rods to a space, Congress Land, which is one mile square for a section.

Number of acres in this section, according to the United States Survey, _____



104

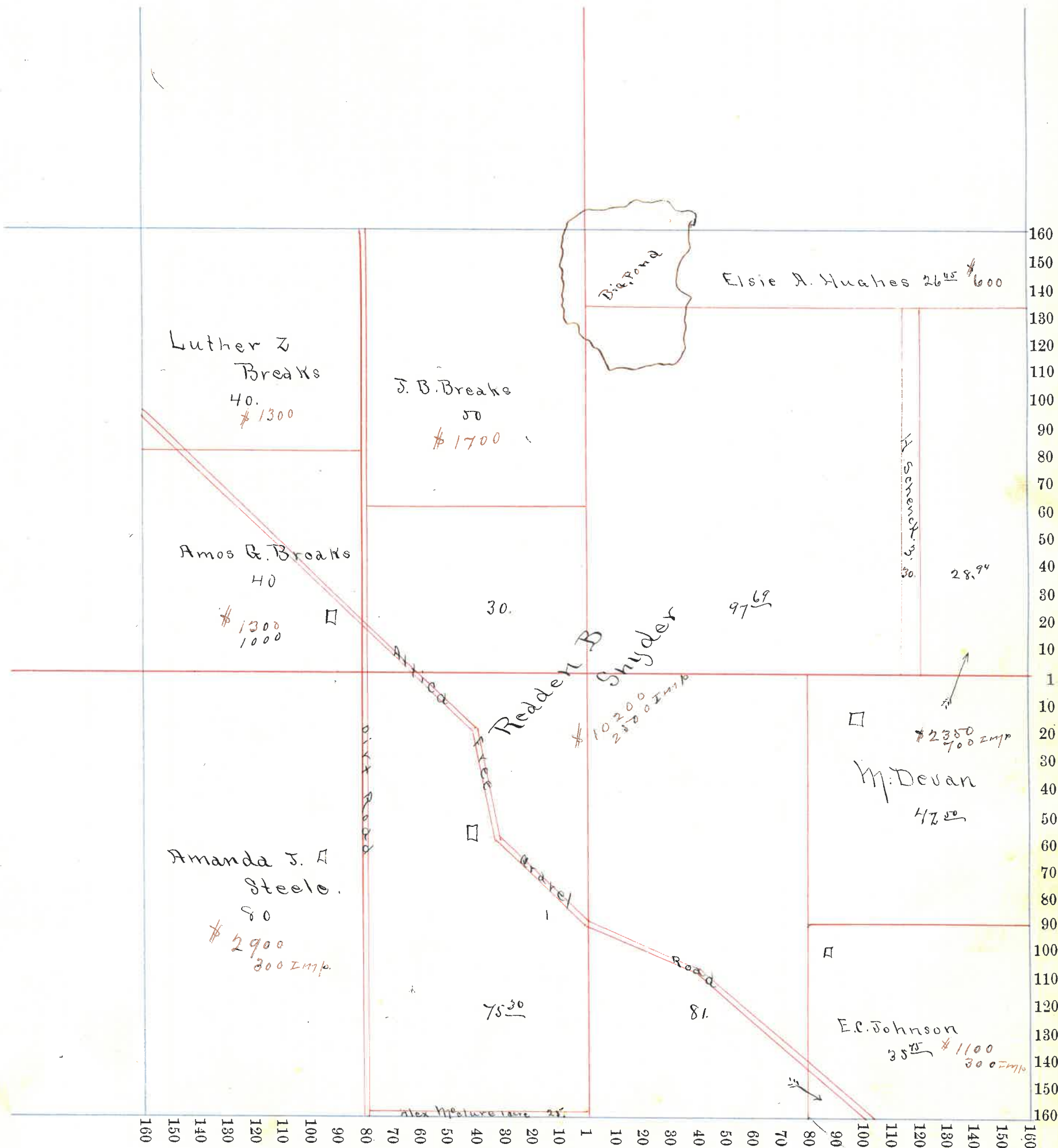
Section No. 23

Congressional Township No. 19, R. 5

5/10

Scale—Forty rods to an inch, or ten rods to a space, Congress Land, which is one mile square for a section.

Number of acres in this section, according to the United States Survey, _____



104

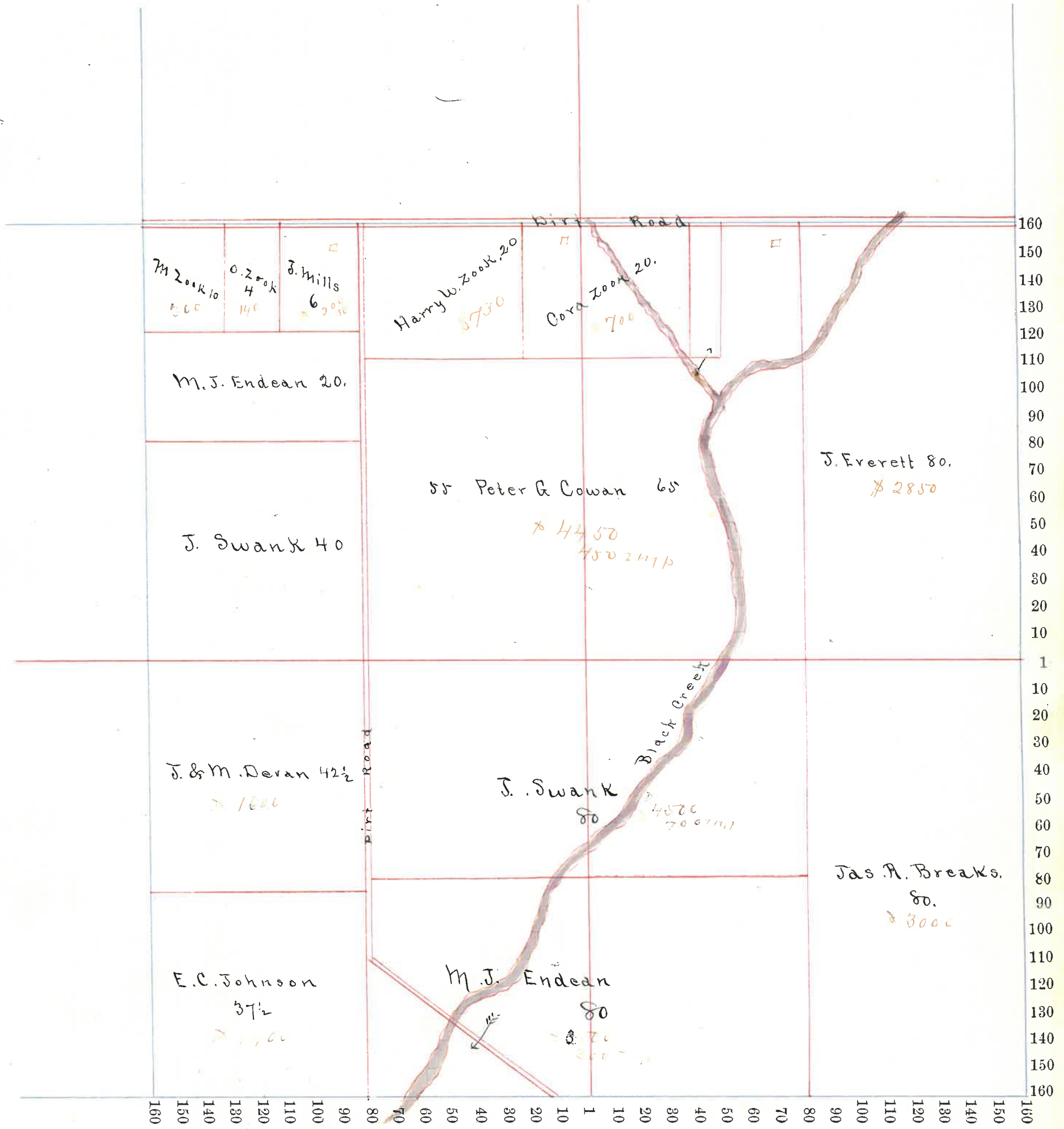
Section No. 24

4/29

Congressional Township No. 19, R. 5

Scale—Forty rods to an inch, or ten rods to a space, Congress Land, which is one mile square for a section.

Number of acres in this section, according to the United States Survey, _____



106

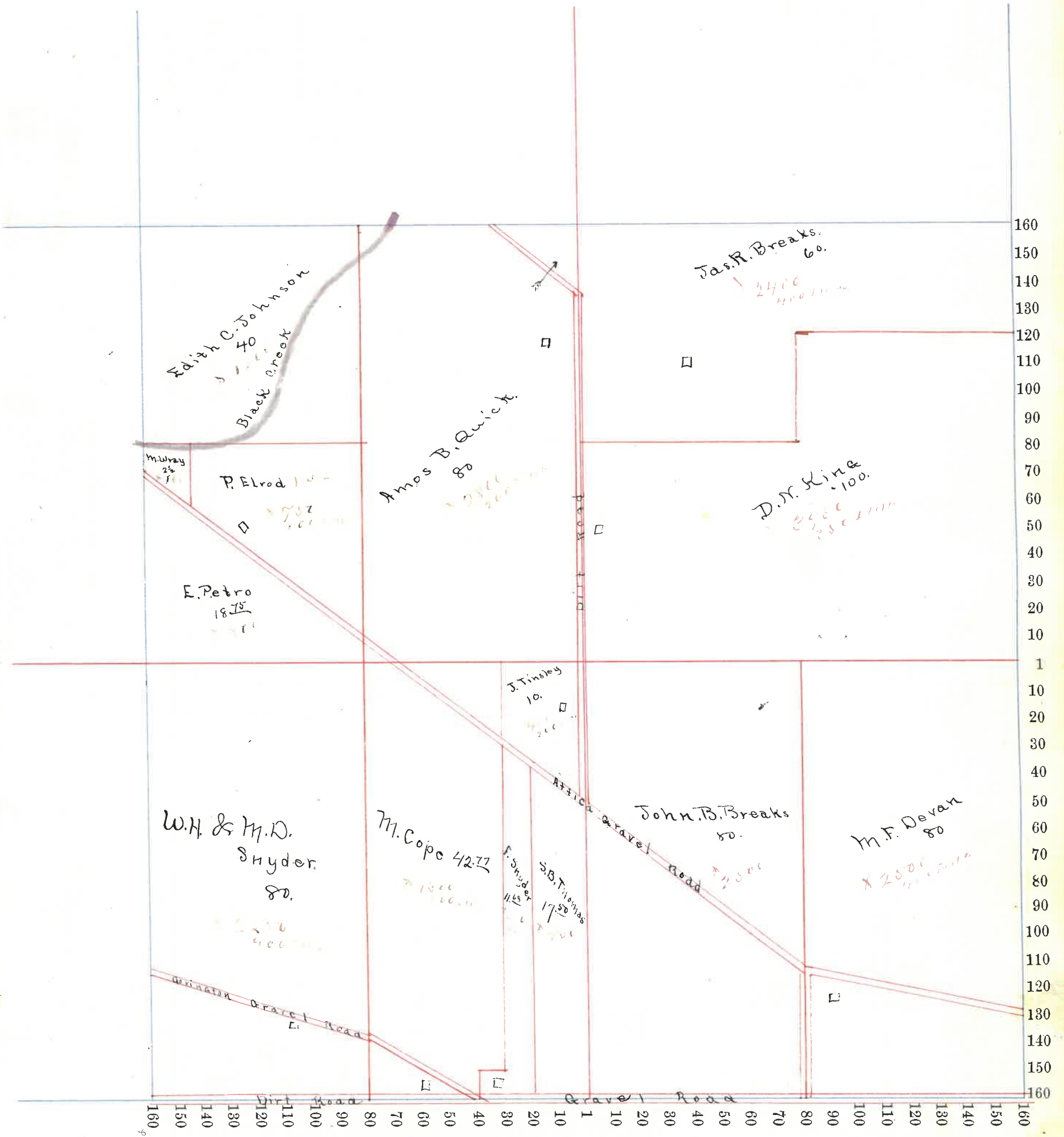
Section No. 25

4/29

Congressional Township No. 19, R. 5

Scale—Forty rods to an inch, or ten rods to a space, Congress Land, which is one mile square for a section.

Number of acres in this section, according to the United States Survey, _____



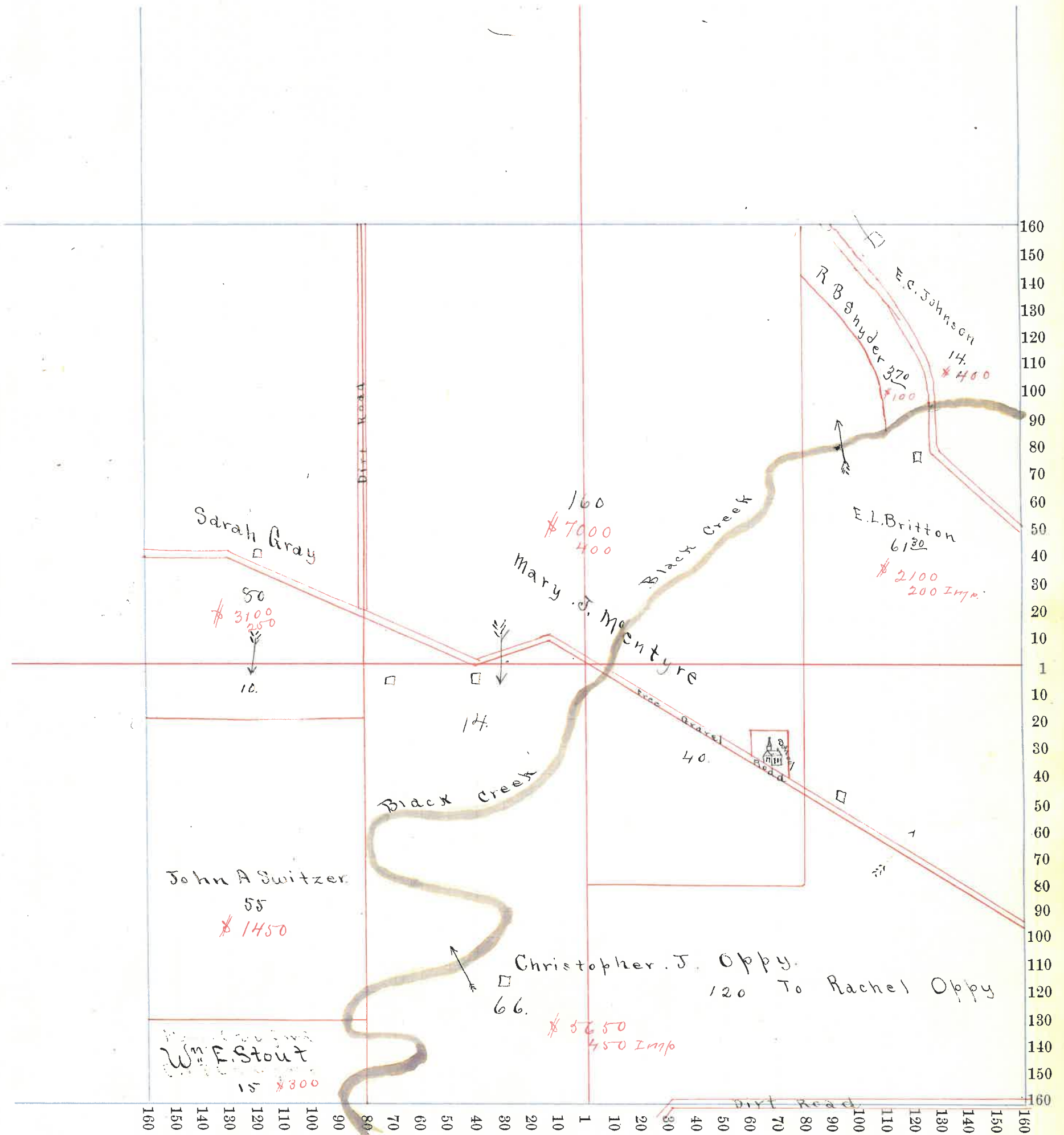
Section No. 26

Congressional Township No. 19, R. 5

5/15

Scale—Forty rods to an inch, or ten rods to a space, Congress Land, which is one mile square for a section.

Number of acres in this section, according to the United States Survey, _____



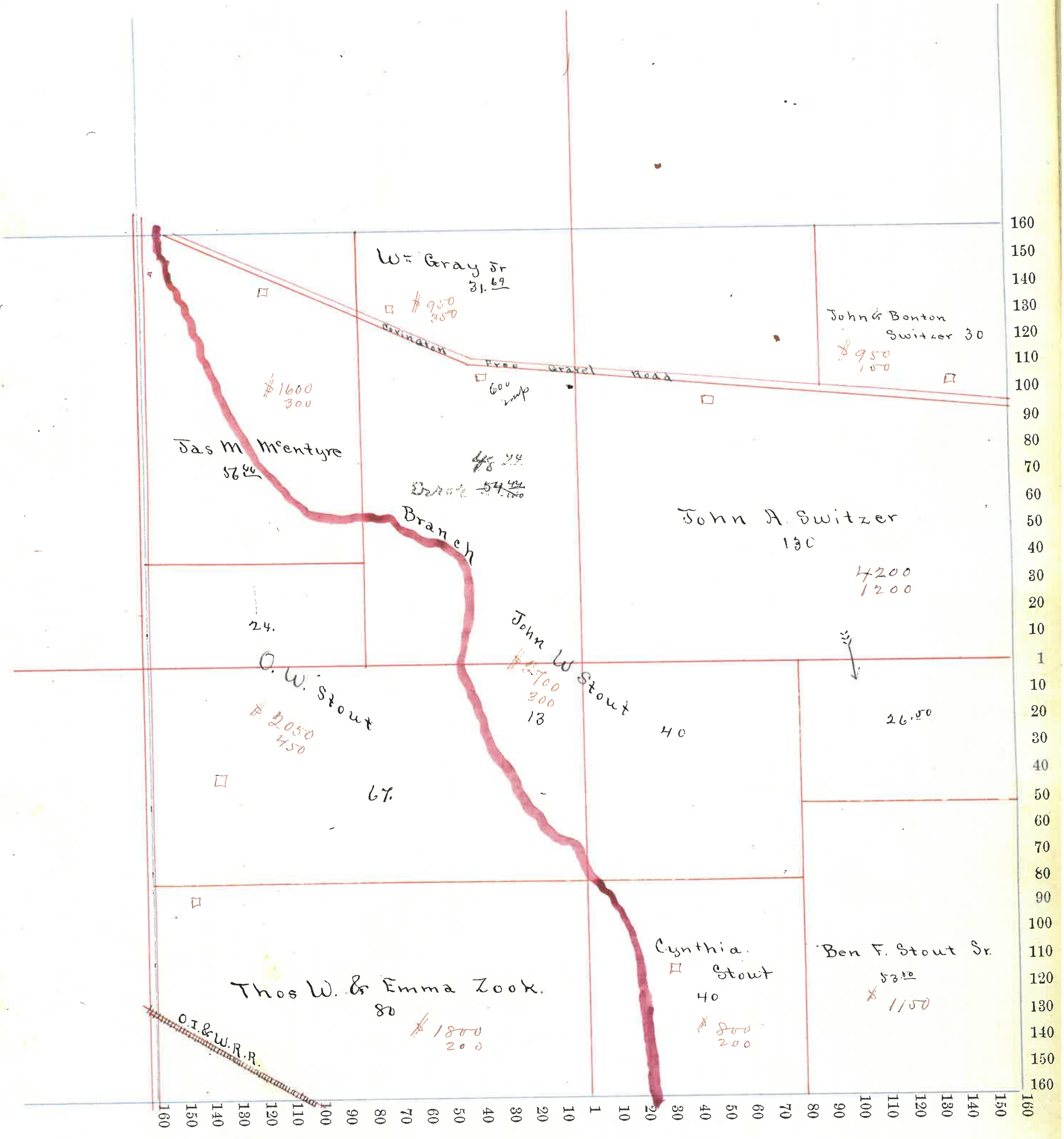
Section No. 27

57/20

Congressional Township No. 19, R. 5

Scale—Forty rods to an inch, or ten rods to a space, Congress Land, which is one mile square for a section.

Number of acres in this section, according to the United States Survey, _____



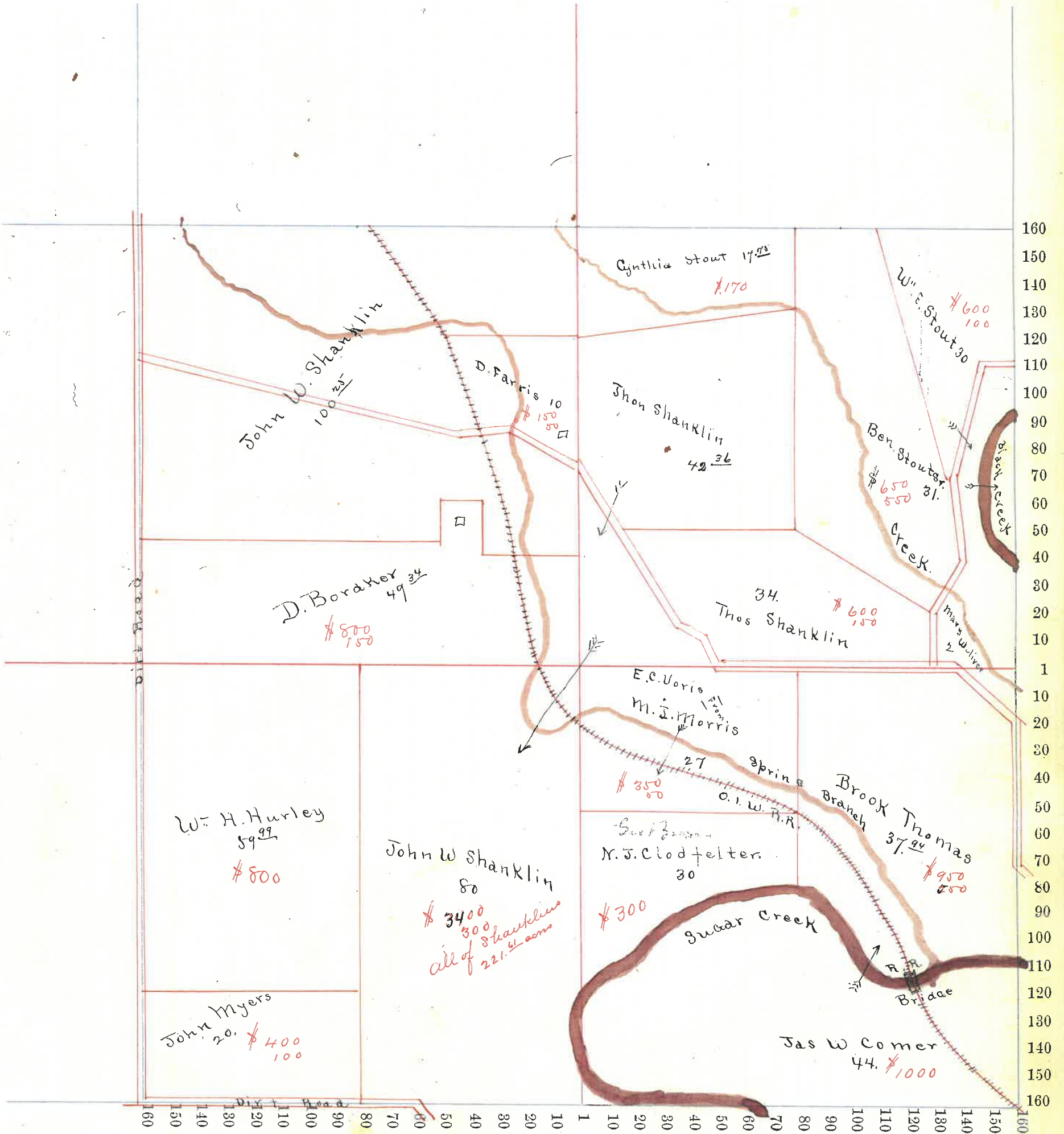
Section No. 34

5/23

Congressional Township No. 19, R. 5

Scale—Forty rods to an inch, or ten rods to a space, Congress Land, which is one mile square for a section.

Number of acres in this section, according to the United States Survey, _____

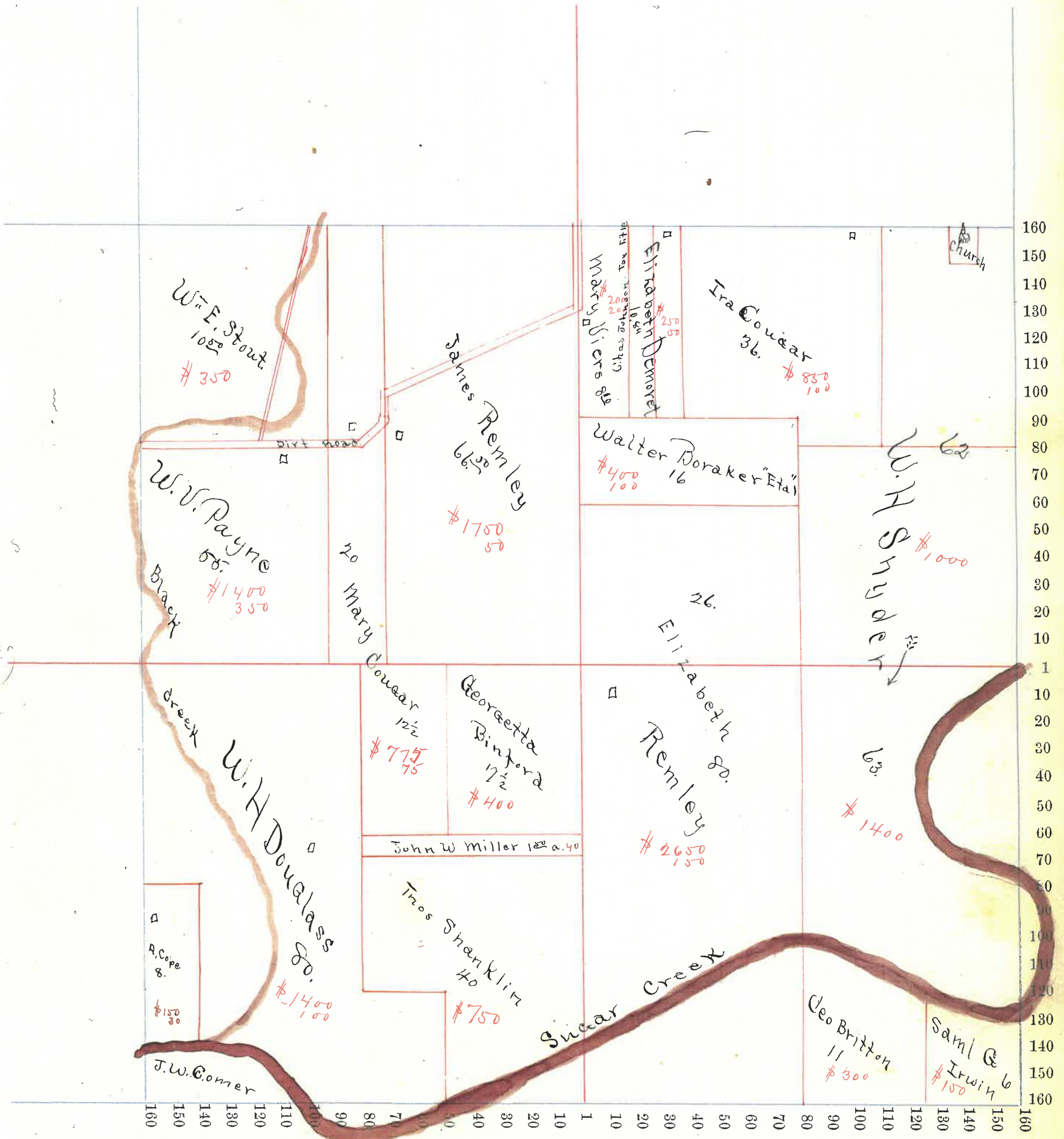


Section No. 35

Congressional Township No. 19, R. 5

Scale—Forty rods to an inch, or ten rods to a space, Congress Land, which is one mile square for a section.

Number of acres in this section, according to the United States Survey, _____

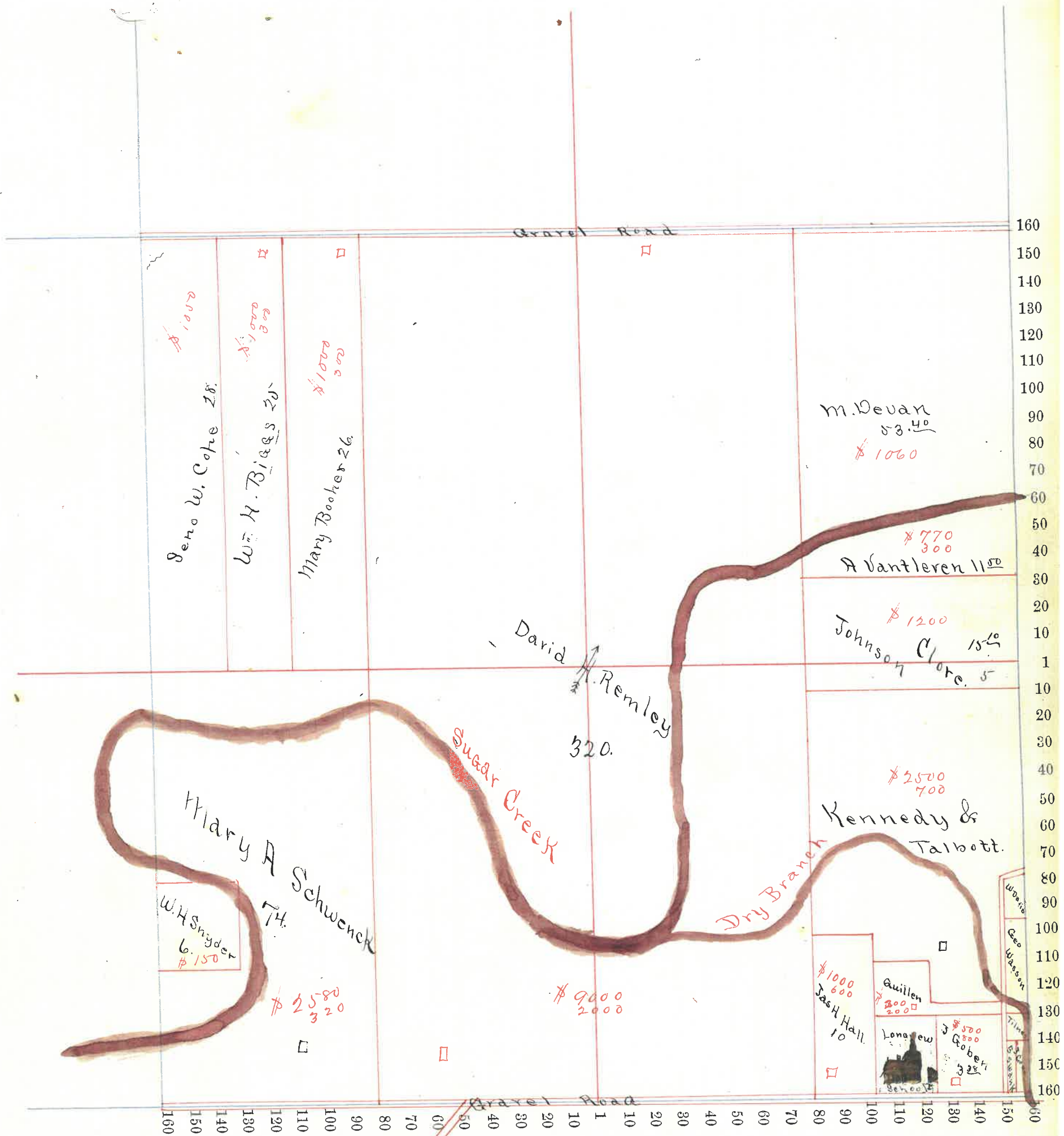


Section No. 36

Congressional Township No. 19, R. 5

Scale—Forty rods to an inch, or ten rods to a space, Congress Land, which is one mile square for a section.

Number of acres in this section, according to the United States Survey, _____



Section No. 6

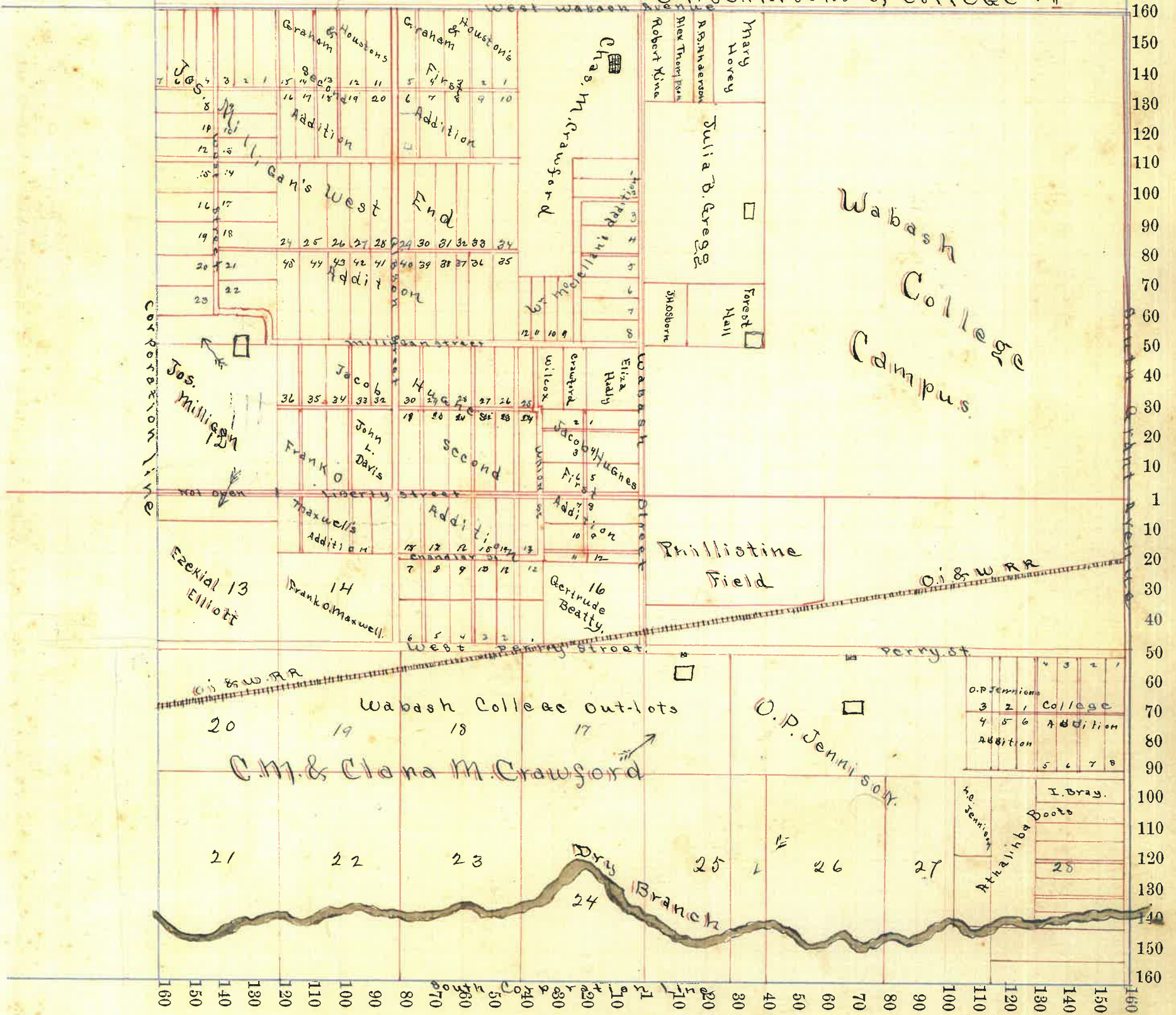
Congressional Township No. 18, R. 4

Scale—Forty rods to an inch, or ten rods to a space, Congress Land, which is one mile square for a section.

Number of acres in this section, according to the United States Survey, _____

Crawfordsville South of Wabash Avenue and West of Grant Avenue, including the following additions: viz—

- Jos Milligans Addition
- Jacob Hughes
- Graham & Houston's
- W^m McClellans
- Frank O. Maxwells
- O.P. Jennisons & College



Section No. 31

Congressional Township No. 19, R. 4

Scale—Forty rods to an inch, or ten rods to a space, Congress Land, which is one mile square for a section.

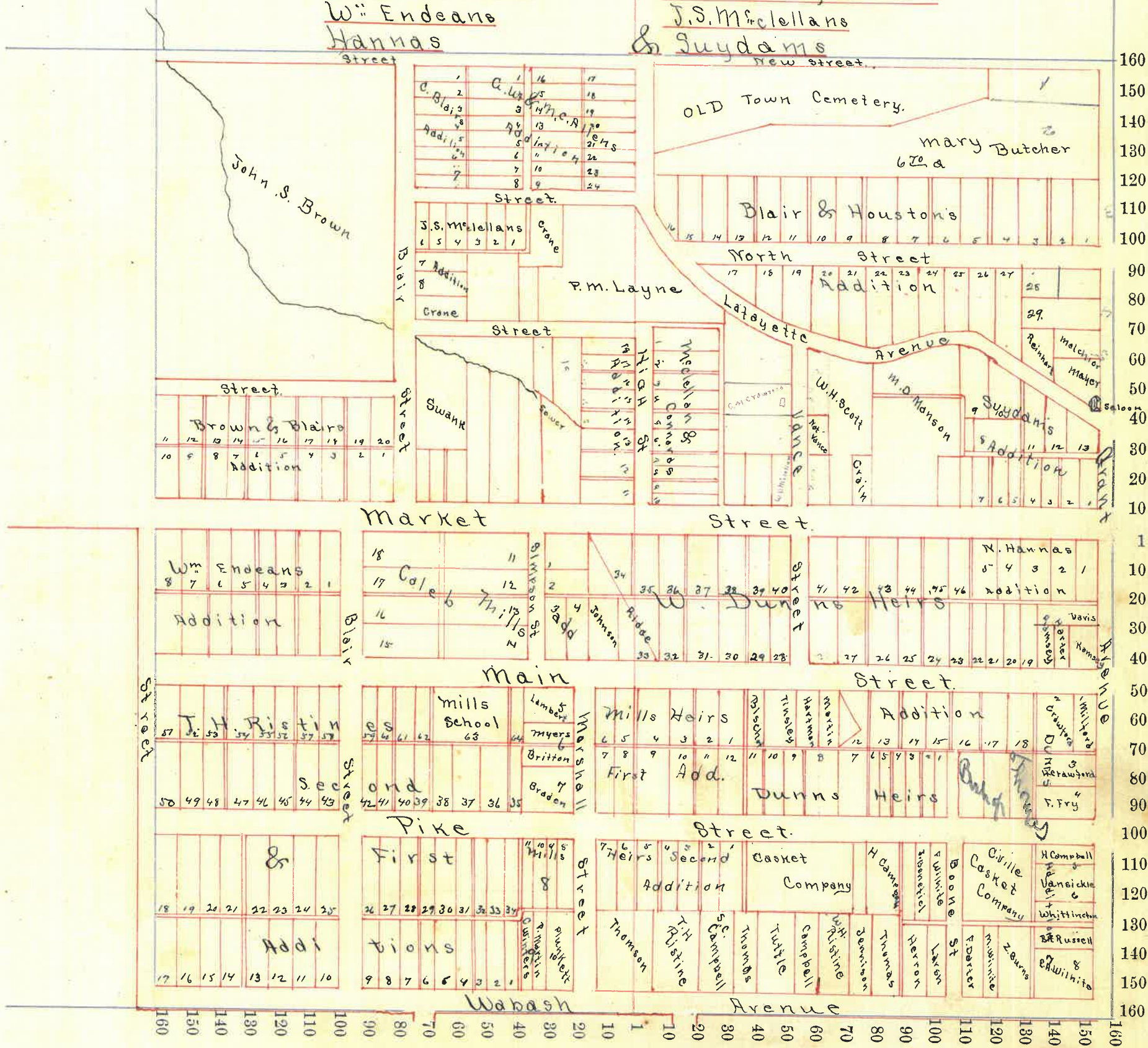
Number of acres in this section, according to the United States Survey, _____

Crawfordsville North & Wabash Avenue & West & Grant

<< Avenue. Including Additions as follows: - >>>

T.H. Ristine's
Mills Heirs.
Mills.
Dunn's
Dunn's Heirs
W. Endeans
Hannas

Brown & Blairs
Blairs
Allens
Blair & Houstons
McLellans & Connards
J.S. McLellans
& Syddams



Section No. 5

Congressional Township No. 18, R. 4

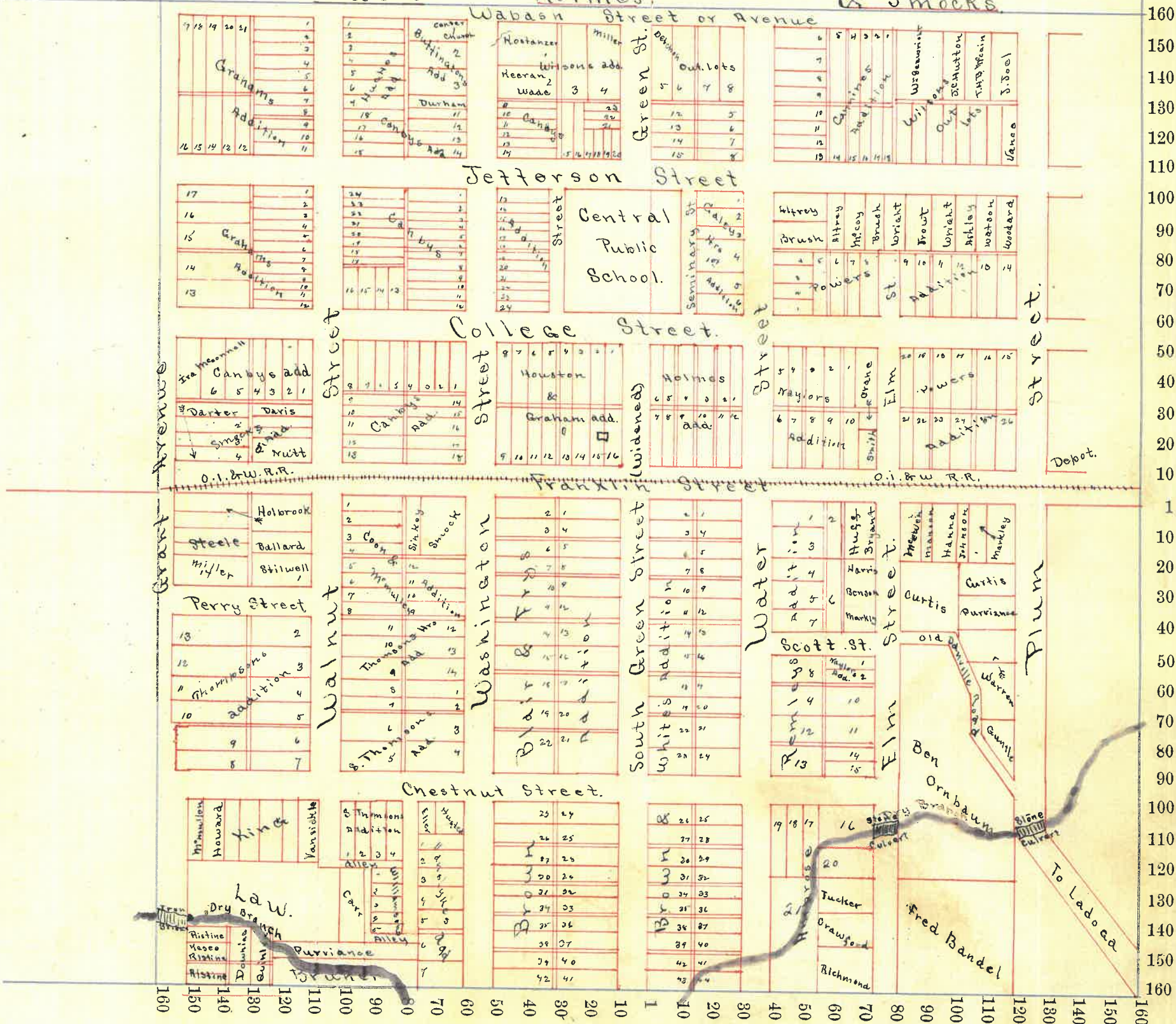
Scale—Forty rods to an inch, or ten rods to a space, Congress Land, which is one mile square for a section.

Number of acres in this section, according to the United States Survey, _____

Crawfordsville South of Wabash Avenue 1/2 from Grant Avenue to Plum Street

Including the following Additions:-

- | | | |
|-------------|---------------------|------------------|
| Grahams | Houston & Grahams | Thomsons |
| Canbys | Staylor | Coon & McMullens |
| Hughes | Remleys | Vanslykes |
| Buffingtons | Brown & Whites | Williamsons |
| Wilson | Brow, Blair & Frys. | Galeys Hrs lot |
| Powers | Holmes | & Smocks |



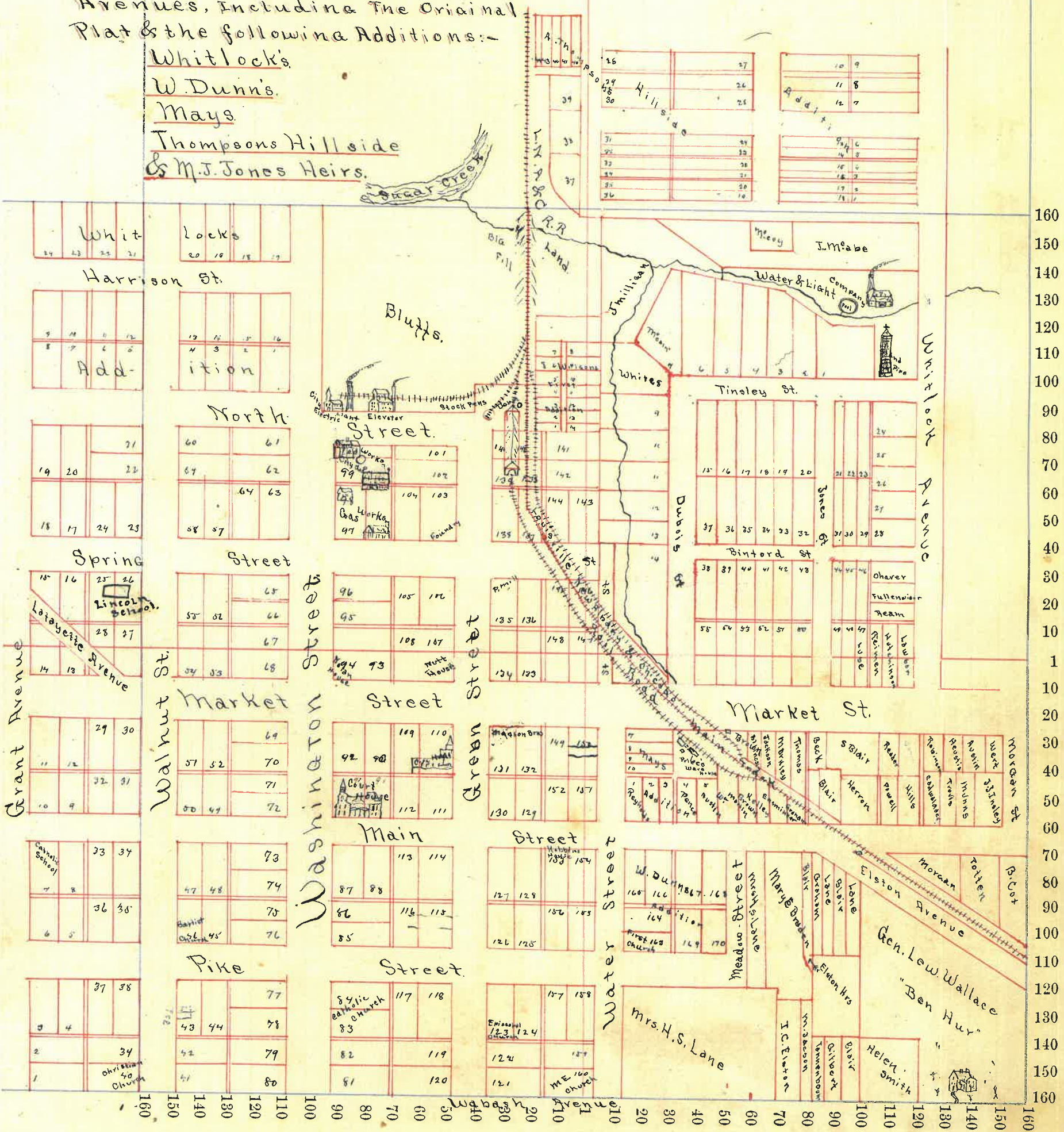
Scale—Forty rods to an inch, or ten rods to a space, Congress Land, which is one mile square for a section.

Number of acres in this section, according to the United States Survey, _____

Crawfordsville North of Wabash Avenue and Between Grant & Whitlock

Avenues, including the Original Plat & the following Additions:-

- Whitlock's
- W. Dunn's
- Mays
- Thompsons Hillside
- & M.J. Jones Heirs.



116

Handwritten scribble or mark at the bottom right of the page.

Section No. _____

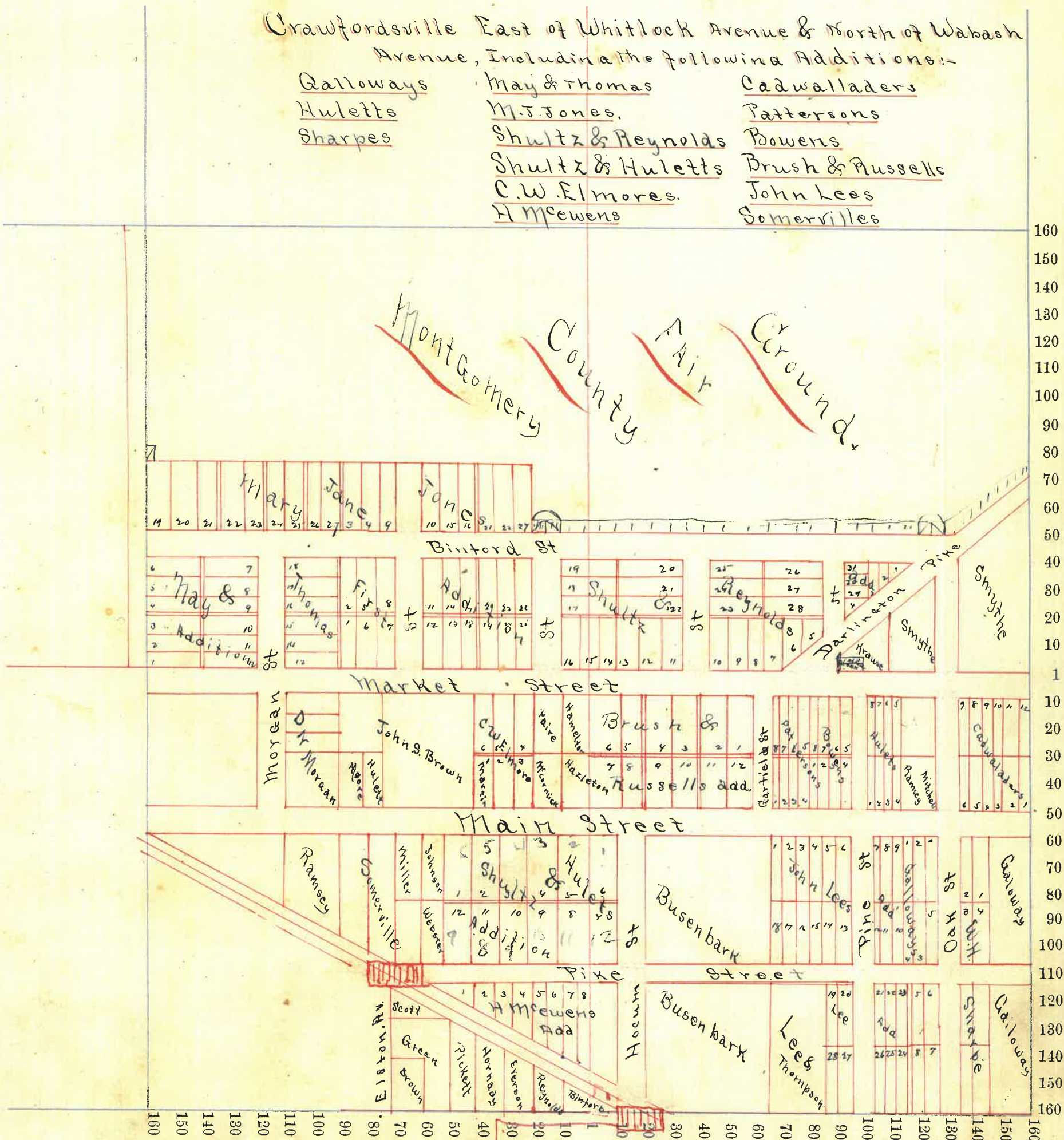
Congressional Township No. _____, R. _____

Scale—Forty rods to an inch, or ten rods to a space, Congress Land, which is one mile square for a section.

Number of acres in this section, according to the United States Survey, _____

Crawfordsville East of Whitlock Avenue & North of Wabash Avenue, Including the following Additions:-

- | | | |
|-----------|-------------------|------------------|
| Galloways | May & Thomas | Cadwalladers |
| Hulett's | M. J. Jones. | Pattersons |
| Sharpe's | Shultz & Reynolds | Bowens |
| | Shultz & Hulett's | Brush & Russells |
| | C. W. Elmore's. | John Lees |
| | A McEwens | Somervilles |



160
150
140
130
120
110
100
90
80
70
60
50
40
30
20
10
1
10
20
30
40
50
60
70
80
90
100
110
120
130
140
150
160

